

**IN THE CIRCUIT COURT OF THE SIXTH JUDICIAL CIRCUIT
IN AND FOR PASCO COUNTY, FLORIDA**

STATE OF FLORIDA, OFFICE OF THE
ATTORNEY GENERAL, DEPARTMENT OF
LEGAL AFFAIRS,

Plaintiff,

v.

PURDUE PHARMA L.P., PURDUE PHARMA,
INC., THE PURDUE FREDERICK COMPANY,
INC., ENDO HEALTH SOLUTIONS INC.,
ENDO PHARMACEUTICALS INC., JANSSEN
PHARMACEUTICALS, INC., JOHNSON &
JOHNSON, CEPHALON, INC., TEVA
PHARMACEUTICALS USA, INC., ALLERGAN
FINANCE, LLC, ACTAVIS PHARMA, INC.,
ACTAVIS LLC, INSYS THERAPEUTICS, INC.,
AMERISOURCEBERGEN DRUG
CORPORATION, CARDINAL HEALTH, INC.,
MCKESSON CORPORATION,
MALLINCKRODT LLC, WALGREEN CO., CVS
HEALTH CORPORATION, and

CVS PHARMACY, INC.,

Defendants.

Case No. 2018-CA-001438

FINAL CONSENT JUDGMENT AND DISMISSAL WITH PREJUDICE

The State of Florida (“State”) and McKesson Corporation, Cardinal Health, Inc., AmerisourceBergen Corporation and AmerisourceBergen Drug Corporation, together with the subsidiaries thereof (collectively, “*Settling Distributors*” and each a “*Settling Distributor*”) (together with the State, the “*Parties*,” and each a “*Party*”) have entered into a consensual

resolution of the above-captioned litigation (the “*Action*”) pursuant to a settlement agreement entitled Distributor Settlement Agreement, dated as of July 21, 2021 (as subsequently updated) (the “*Agreement*”), a copy of which is attached hereto as Exhibit A. The Agreement shall become effective by its terms upon the entry of this Final Consent Judgment (the “*Judgment*”) by the Court without trial or adjudication of any contested issue of fact or law, and without finding or admission of wrongdoing or liability of any kind.

RECITALS:

1. Each Party warrants and represents that it engaged in arm’s-length negotiations in good faith. In hereby executing the Agreement, the Parties intend to effect a good-faith settlement.
2. The State has determined that the Agreement is in the public interest.
3. Settling Distributors deny the allegations against them in the Action and that they have any liability whatsoever to the State, its Subdivisions, and/or (a) any of the State’s or Subdivisions’ departments, agencies, divisions, boards, commissions, districts, instrumentalities of any kind and attorneys, including its Attorney General and any person in her or his official capacity whether elected or appointed to serve any of the foregoing and any agency, person, or other entity claiming by or through any of the foregoing, (b) any public entities, public instrumentalities, public educational institutions, unincorporated districts, fire districts, irrigation districts, and other Special Districts, and (c) any person or entity acting in a *parens patriae*, sovereign, quasi-sovereign, private attorney general, *qui tam*, taxpayer, or other capacity seeking relief on behalf of or generally applicable to the general public.
4. The Parties recognize that the outcome of the Action is uncertain and a final resolution through the adversarial process likely will require protracted litigation.

5. The Parties agree to the entry of the injunctive relief terms pursuant to Exhibit P of the Agreement.

6. Therefore, without any admission of liability or wrongdoing by Settling Distributors or any other Released Entities (as defined in the Agreement), the Parties now mutually consent to the entry of this Judgment and agree to dismissal of the claims with prejudice pursuant to the terms of the Agreement to avoid the delay, expense, inconvenience, and uncertainty of protracted litigation.

NOW THEREFORE, IT IS HEREBY ORDERED, ADJUDGED AND DECREED THAT:

In consideration of the mutual promises, terms, and conditions set forth in the Agreement, the adequacy of which is hereby acknowledged by all Parties, it is agreed by and between Settling Distributors and the State, and adjudicated by the Court, as follows:

1. The foregoing Recitals are incorporated herein and constitute an express term of this Judgment.

2. The Parties have entered into a full and final settlement of all Released Claims of Releasers against Settling Distributors (including but not limited to the State) and the Released Entities pursuant to the terms and conditions set forth in the Agreement.

3. The “Definitions” set forth in Section I of the Agreement are incorporated by reference into this Judgment. The State is a “Settling State” within the meaning of the Agreement. Unless otherwise defined herein, capitalized terms in this Judgment shall have the same meaning given to them in the Agreement.

4. The Parties agree that the Court has jurisdiction over the subject matter of the Action and over the Parties with respect to the Action and this Judgment. This Judgment shall not be construed or used as a waiver of any jurisdictional defense any Settling Distributor or any other Released Entity may raise in any other proceeding.

5. The Court finds that the Agreement was entered into in good faith.
6. The Court finds that entry of this Judgment is in the public interest and reflects a negotiated settlement agreed to by the Parties. The Action is dismissed with prejudice, subject to a retention of jurisdiction by the Court as provided herein and in the Agreement.
7. By this Judgment, the Agreement is hereby approved by the Court, and the Court hereby adopts the Agreement's terms as its own determination of this matter and the Parties' respective rights and obligations.
8. The Court shall have authority to resolve disputes identified in Section VI.F.1 of the Agreement, governed by the rules and procedures of the Court.
9. By this Judgment, the Distributors Florida State-Wide Opioid Settlement Agreement and Settlement Term Sheet, a copy of which is attached hereto as Exhibit B and as incorporated into the Agreement pursuant to Exhibit O of the Agreement, is hereby approved by the Court as the means by which relevant funds paid pursuant to the Agreement will be divided within the State, subject to the full acceptance by any Subdivision receiving such funds of the terms of the Agreement, including the releases provided therein.
10. The Parties have satisfied the Condition to Effectiveness of Agreement set forth in Section VIII of the Agreement and the Release set forth in Sections XI.A, F, and G of the Agreement, as follows:
 - a. The Attorney General of the State exercised the fullest extent of his or her powers to release Settling Distributors and all other Released Entities from all Released Claims pursuant to the release attached hereto as Exhibit C (the "*Release*").
 - b. Settling Distributors have determined that there is sufficient State participation and sufficient resolution of the Claims of the Litigating Subdivisions in the Settling States to proceed with the Agreement.
 - c. The Settlement Participation Form for each Initial Participating Subdivision in the State has been delivered to Settling Distributors. As stated in the Settlement Participation Form, and for the avoidance of doubt, nothing in the Settlement

Participation Form executed by the Participating Subdivisions is intended to modify in any way the terms of the Agreement to which the Participating Subdivisions agree. As stated in the Settlement Participation Form, to the extent the executed version of the Settlement Participation Form differs from the Agreement in any respect, the Agreement controls.

- d. Pursuant to Section VIII.B of the Agreement and the Settlement Participation Form, each Participating Subdivision in the State is dismissing with prejudice any Released Claims that it has filed against Settling Distributors and the Released Entities.

11. Release. The Parties acknowledge that the Release, which is incorporated by reference herein, is an integral part of this Judgment. Pursuant to the Agreement and the Release and without limitation and to the maximum extent of the power of the State's Attorney General, Settling Distributors and the other Released Entities are, as of the Effective Date, hereby released from any and all Released Claims of (a) the State and its Participating Subdivisions and any of their departments, agencies, divisions, boards, commissions, Subdivisions, districts, instrumentalities of any kind and attorneys, including the State's Attorney General, and any person in her or his official capacity whether elected or appointed to serve any of the foregoing, and any agency, person, or other entity claiming by or through any of the foregoing, (b) any public entities, public instrumentalities, public educational institutions, unincorporated districts, fire districts, irrigation districts, water districts, law enforcement districts, emergency services districts, school districts, hospital districts and other Special Districts in the State, and (c) any person or entity acting in a *parens patriae*, sovereign, quasi-sovereign, private attorney general, *qui tam*, taxpayer, or other capacity seeking relief on behalf of or generally applicable to the general public with respect to the State or any Subdivision in the State, whether or not any of them participate in the Agreement. Pursuant to the Agreement and the Release and to the maximum extent of the State's power, Settling Distributors and the other Released Entities are, as of the Effective Date, hereby released from any and all Released Claims of (1) the State, (2) all past and present executive

departments, state agencies, divisions, boards, commissions and instrumentalities with the regulatory authority to enforce state and federal controlled substances acts, (3) any of the State's past and present executive departments, agencies, divisions, boards, commissions and instrumentalities that have the authority to bring Claims related to Covered Conduct seeking money (including abatement and/or remediation) or revocation of a pharmaceutical distribution license, and (4) any Participating Subdivision. For the purposes of clause (3) above, executive departments, agencies, divisions, boards, commissions, and instrumentalities are those that are under the executive authority or direct control of the State's Governor. Further, the provisions set forth in Section XI of the Agreement are incorporated by reference into this Judgment as if fully set forth herein. The Parties acknowledge, and the Court finds, that those provisions are an integral part of the Agreement and this Judgment, and shall govern the rights and obligations of all participants in the settlement. Any modification of those rights and obligations may be made based only on a writing signed by all affected parties and approved by the Court.

12. Release of Unknown Claims. The State expressly waives, releases, and forever discharges any and all provisions, rights, and benefits conferred by any law of any state or territory of the United States or other jurisdiction, or principle of common law, which is similar, comparable, or equivalent to § 1542 of the California Civil Code, which reads:

General Release; extent. A general release does not extend to claims that the creditor or releasing party does not know or suspect to exist in his or her favor at the time of executing the release that, if known by him or her, would have materially affected his or her settlement with the debtor or released party.

13. The State may hereafter discover facts other than or different from those which it knows, believes, or assumes to be true with respect to the Released Claims, but the State expressly waived and fully, finally, and forever settled, released and discharged, through the Agreement and Release, any and all Released Claims that may exist as of the Effective Date but which the State

does not know or suspect to exist, whether through ignorance, oversight, error, negligence or through no fault whatsoever, and which, if known, would have materially affected the State's decision to enter into the Agreement.

14. Costs and Fees. The Parties will each bear their own costs and attorneys' fees except as otherwise provided in the Agreement.

15. No Admission of Liability. Settling Distributors are consenting to this Judgment solely for the purpose of effectuating the Agreement, and nothing contained herein may be taken as or construed to be an admission or concession of any violation of law, rule, or regulation, or of any other matter of fact or law, or of any liability or wrongdoing, all of which Settling Distributors expressly deny. No Settling Distributor or Released Entity admits that it caused or contributed to any public nuisance, and no Settling Distributor or Released Entity admits any wrongdoing that was or could have been alleged by the State, its Participating Subdivisions, or any other person or entity. No part of this Judgment shall constitute evidence of any liability, fault, or wrongdoing by Settling Distributors or any other Released Entity. The Parties acknowledge that payments made under the Agreement are not a fine, penalty, or payment in lieu thereof and are properly characterized as described in Section V.F of the Agreement.

16. No Waiver. This Judgment is entered based on the Agreement without trial or adjudication of any contested issue of fact or law or finding of liability of any kind. This Judgment shall not be construed or used as a waiver of any Settling Distributor's rights, or any other Released Entity's right, to defend itself from, or make any arguments in, any other regulatory, governmental, private individual, or class claims or suits relating to the subject matter or terms of this Judgment. Notwithstanding the foregoing, the State may enforce the terms of this Judgment as expressly provided in the Agreement.

17. No Private Right of Action. This Judgment is not intended for use by any third party for any purpose, including submission to any court for any purpose, except pursuant to Section VI.A of the Agreement. Except as expressly provided in the Agreement, no portion of the Agreement or this Judgment shall provide any rights to, or be enforceable by, any person or entity that is not a Settling State or Released Entity. The State shall allow Participating Subdivisions in the State to notify it of any perceived violations of the Agreement or this Judgment. No Settling State, including the State, may assign or otherwise convey any right to enforce any provision of the Agreement.

18. Admissibility. It is the intent of the Parties that this Judgment not be admissible in other cases against Settling Distributors or binding on Settling Distributors in any respect other than in connection with the enforcement of this Judgment or the Agreement. For the avoidance of doubt, nothing herein shall prohibit Settling Distributors from entering this Judgment or the Agreement into evidence in any litigation or arbitration concerning (1) Settling Distributors' right to coverage under an insurance contract or (2) the enforcement of the releases provided for by the Agreement and this Judgment.

19. Preservation of Privilege. Nothing contained in the Agreement or this Judgment, and no act required to be performed pursuant to the Agreement or this Judgment, is intended to constitute, cause, or effect any waiver (in whole or in part) of any attorney-client privilege, work product protection, or common interest/joint defense privilege, and each Party agrees that it shall not make or cause to be made in any forum any assertion to the contrary.

20. Mutual Interpretation. The Parties agree and stipulate that the Agreement was negotiated on an arm's-length basis between parties of equal bargaining power and was drafted jointly by counsel for each Party. Accordingly, the Agreement is incorporated herein by reference

and shall be mutually interpreted and not construed in favor of or against any Party, except as expressly provided for in the Agreement.

21. Retention of Jurisdiction. The Court shall retain jurisdiction of the Parties for the limited purpose of the resolution of disputes identified in Section VI.F.1 of the Agreement. The Court shall have jurisdiction over Participating Subdivisions in the State for the limited purposes identified in the Agreement.

22. Successors and Assigns. This Judgment is binding on each of Settling Distributor's successors and assigns.

23. Modification. This Judgment shall not be modified (by the Court, by any other court, or by any other means) without the written consent of the State and Settling Distributors, or as provided for in Section XIV.U of the Agreement.

So ORDERED this ____ day of ____, 2022.

ORIGINAL SIGNED

MAY 04 2022

KIMBERLY SHARPE BYRD
CIRCUIT JUDGE

Honorable Kimberly Sharpe Byrd
Circuit Court Judge

JOINTLY APPROVED AND
SUBMITTED FOR ENTRY:

MCKESSON CORPORATION

By: /s/ Spencer H. Silverglate
Spencer H. Silverglate
Florida Bar No. 769223
CLARKE SILVERGLATE, P.A.
799 Brickell Plaza, Suite 900
Miami, FL 33131
ssilverglate@cspalaw.com
Telephone: (305) 377-0700
Facsimile: (305) 377-3001
Date: April 25, 2022

CARDINAL HEALTH, INC.

By: /s/ Michael S. Vitale
Michael S. Vitale, Esq.
Florida Bar No. 17136
Primary Email: mvitale@bakerlaw.com
Secondary Email: pkenaley@bakerlaw.com
orlbakerdocket@bakerlaw.com
Lindy K. Keown, Esq.
Florida Bar No. 117888
Primary Email: lkeown@bakerlaw.com
Secondary Email: lbonvissuto@bakerlaw.com
BAKER & HOSTETLER LLP
SunTrust Center, Suite 2300
200 South Orange Avenue
Post Office Box 112
Orlando, Florida 32802-0112
Telephone: 407-649-4000
Facsimile: 407-841-0168

Date: March 25, 2022

AMERISOURCEBERGEN CORPORATION
AND AMERISOURCEBERGEN DRUG
CORPORATION

By: /s/ Steven C. Pratico

Steven C. Pratico, Esq.

BUCHANAN INGERSOLL & ROONEY PC

401 E. Jackson Street, Suite 2400

Tampa, Florida 33602

Tel.: (813) 222-8180

Fla. Bar No. 539201

Email: steven.pratico@bipc.com

Secondary email: kara.bernstein@bipc.com

Date: April 26, 2022

**THE STATE OF FLORIDA
ASHLEY MOODY
Attorney General**

By: _____

Name: John Guard
Chief Deputy Attorney General

Date: _____

STATE OUTSIDE LITIGATION COUNSEL

**Kellogg, Hansen, Todd, Figel & Frederick,
P.L.L.C.**

By: _____

Name: David C. Frederick

Date: May 3, 2022

Drake Martin Law Firm, LLC

By: _____

Name: Drake Martin

Date: May 4, 2022

EXHIBIT A

DISTRIBUTOR SETTLEMENT AGREEMENT

DISTRIBUTOR SETTLEMENT **AGREEMENT**

Table of Contents

	Page
I. Definitions.....	1
II. Participation by States and Condition to Preliminary Agreement	13
III. Injunctive Relief.....	13
IV. Settlement Payments	13
V. Allocation and Use of Settlement Payments.....	28
VI. Enforcement.....	34
VII. Participation by Subdivisions	40
VIII. Condition to Effectiveness of Agreement and Filing of Consent Judgment	42
IX. Additional Restitution	44
X. Plaintiffs’ Attorneys’ Fees and Costs	44
XI. Release	44
XII. Later Litigating Subdivisions.....	49
XIII. Reductions/Offsets	53
XIV. Miscellaneous	54
EXHIBIT A Alleged Harms	A-1
EXHIBIT B Enforcement Committee Organizational Bylaws.....	B-1
EXHIBIT C Litigating Subdivisions List	C-1
EXHIBIT D Later Litigating Subdivision Suspension and Offset Determinations.....	D-1
EXHIBIT E List of Opioid Remediation Uses	E-1
EXHIBIT F List of States and Overall Allocation Percentages	F-1
EXHIBIT G Subdivisions Eligible to Receive Direct Allocations from the Subdivision Fund and Default Subdivision Fund Allocation Percentages	G-1
EXHIBIT H Participation Tier Determination ¹	H-1
EXHIBIT I Primary Subdivisions.....	I-1

EXHIBIT J Settling Distributors’ Subsidiaries, Joint Ventures, and Predecessor Entities	J-1
EXHIBIT K Subdivision Settlement Participation Form	K-1
EXHIBIT L Settlement Fund Administrator	L-1
EXHIBIT M Settlement Payment Schedule	M-1
EXHIBIT N Additional Restitution Amount Allocation	N-1
EXHIBIT O Adoption of a State-Subdivision Agreement	O-1
EXHIBIT P Injunctive Relief	P-1
EXHIBIT Q Illustrative Examples of Prepayments.....	Q-1
EXHIBIT R Agreement on Attorneys’ Fees, Expenses and Costs	R-1
EXHIBIT S Agreement on the State Outside Counsel Fee Fund	S-1
EXHIBIT T Agreement on the State Cost Fund Administration.....	T-1
EXHIBIT U ABC IRS Form 1098-F	U-1
EXHIBIT V Cardinal IRS Form 1098-F	V-1
EXHIBIT W McKesson IRS Form 1098-F	W-1
EXHIBIT X Severity Factors.....	X-1

DISTRIBUTOR SETTLEMENT AGREEMENT

This Settlement Agreement, dated as of July 21, 2021 (the “*Agreement*”), sets forth the terms of settlement between and among the Settling States, the Settling Distributors, and the Participating Subdivisions (as those terms are defined below). Upon satisfaction of the conditions set forth in Section II and Section VIII, this Agreement will be binding on all Settling States, Settling Distributors, and Participating Subdivisions. This Agreement will then be filed as part of Consent Judgments in the respective courts of each of the Settling States, pursuant to the terms set forth in Section VIII.

I. Definitions

For all sections of this Agreement except Exhibit E and Exhibit P, the following definitions apply:

A. “*Abatement Accounts Fund.*” The component of the Settlement Fund described in Section V.E.

B. “*Additional Restitution Amount.*” The amount available to Settling States listed on Exhibit N totaling \$282,692,307.70.

C. “*Agreement.*” This agreement, as set forth above. For the avoidance of doubt, this Agreement is inclusive of all exhibits.

D. “*Alleged Harms.*” The alleged past, present, and future financial, societal, and public nuisance harms and related expenditures arising out of the alleged misuse and abuse of Products, non-exclusive examples of which are described in the documents listed on Exhibit A, that have allegedly arisen as a result of the physical and bodily injuries sustained by individuals suffering from opioid-related addiction, abuse, death, and other related diseases and disorders, and that have allegedly been caused by the Settling Distributors.

E. “*Allocation Statute.*” A state law that governs allocation, distribution, and/or use of some or all of the Settlement Fund amounts allocated to that State and/or its Subdivisions. In addition to modifying the allocation set forth in Section V.D.2, an Allocation Statute may, without limitation, contain a Statutory Trust, further restrict expenditures of funds, form an advisory committee, establish oversight and reporting requirements, or address other default provisions and other matters related to the funds. An Allocation Statute is not required to address all three (3) types of funds comprising the Settlement Fund or all default provisions.

F. “*Annual Payment.*” The total amount payable to the Settlement Fund Administrator by the Settling Distributors on the Payment Date each year, as calculated by the Settlement Fund Administrator pursuant to Section IV.B.1.e. For the avoidance of doubt, this term does not include the Additional Restitution Amount or amounts paid pursuant to Section X.

G. “*Appropriate Official.*” As defined in Section XIV.F.3.

H. “*Bankruptcy Code.*” Title 11 of the United States Code, 11 U.S.C. § 101, et seq.

I. “*Bar.*” Either: (1) a law barring Subdivisions in a State from maintaining Released Claims against Released Entities (either through a direct bar or through a grant of authority to release claims and the exercise of such authority in full) or (2) a ruling by the highest court of the State (or, in a State with a single intermediate court of appeals, the intermediate court of appeals when not subject to further review by the highest court of the State) setting forth the general principle that Subdivisions in the State may not maintain any Released Claims against Released Entities, whether on the ground of this Agreement (or the release in it) or otherwise. For the avoidance of doubt, a law or ruling that is conditioned or predicated upon payment by a Released Entity (apart from the Annual Payments by Settling Distributors under this Agreement) shall not constitute a Bar.

J. “*Case-Specific Resolution.*” Either: (1) a law barring the Subdivision at issue from maintaining any Released Claims against any Released Entities (either through a direct bar or through a grant of authority to release claims and the exercise of such authority in full); or (2) a ruling by a court of competent jurisdiction over the Subdivision at issue that the Subdivision may not maintain any Released Claims at issue against any Released Entities, whether on the ground of this Agreement (or the release in it) or otherwise. For the avoidance of doubt, a law or ruling that is conditioned or predicated upon payment by a Released Entity (apart from the Annual Payments by Settling Distributors under this Agreement) shall not constitute a Case-Specific Resolution.

K. “*Claim.*” Any past, present or future cause of action, claim for relief, cross-claim or counterclaim, theory of liability, demand, derivative claim, request, assessment, charge, covenant, damage, debt, lien, loss, penalty, judgment, right, obligation, dispute, suit, contract, controversy, agreement, *parens patriae* claim, promise, performance, warranty, omission, or grievance of any nature whatsoever, whether legal, equitable, statutory, regulatory or administrative, whether arising under federal, state or local common law, statute, regulation, guidance, ordinance or principles of equity, whether filed or unfiled, whether asserted or unasserted, whether known or unknown, whether accrued or unaccrued, whether foreseen, unforeseen or unforeseeable, whether discovered or undiscovered, whether suspected or unsuspected, whether fixed or contingent, and whether existing or hereafter arising, in all such cases, including, but not limited to, any request for declaratory, injunctive, or equitable relief, compensatory, punitive, or statutory damages, absolute liability, strict liability, restitution, abatement, subrogation, contribution, indemnity, apportionment, disgorgement, reimbursement, attorney fees, expert fees, consultant fees, fines, penalties, expenses, costs or any other legal, equitable, civil, administrative, or regulatory remedy whatsoever.

L. “*Claim-Over.*” A Claim asserted by a Non-Released Entity against a Released Entity on the basis of contribution, indemnity, or other claim-over on any theory relating to a Non-Party Covered Conduct Claim asserted by a Releasor.

M. “*Compensatory Restitution Amount.*” The aggregate amount paid or incurred by the Settling Distributors hereunder other than amounts paid as attorneys’ fees and costs or identified pursuant to Section V.B.2 as being used to pay attorneys’ fees, investigation costs or litigation costs.

N. “*Consent Judgment.*” A state-specific consent judgment in a form to be agreed by the Settling States and the Settling Distributors prior to the Initial Participation Date that, among other things, (1) approves this Agreement and (2) provides for the release set forth in Section XI.A, including the dismissal with prejudice of any Released Claims that the Settling State has brought against Released Entities.

O. “*Covered Conduct.*” Any actual or alleged act, failure to act, negligence, statement, error, omission, breach of any duty, conduct, event, transaction, agreement, misstatement, misleading statement or other activity of any kind whatsoever from the beginning of time through the Reference Date (and any past, present, or future consequence of any such act, failure to act, negligence, statement, error, omission, breach of duty, conduct, event, transaction, agreement, misstatement, misleading statement or other activity) relating in any way to (1) the discovery, development, manufacture, packaging, repackaging, marketing, promotion, advertising, labeling, recall, withdrawal, distribution, delivery, monitoring, reporting, supply, sale, prescribing, dispensing, physical security, warehousing, use or abuse of, or operating procedures relating to, any Product, or any system, plan, policy or advocacy relating to any Product or class of Products, including, but not limited to, any unbranded promotion, marketing, programs, or campaigns relating to any Product or class of Products; (2) the characteristics, properties, risks, or benefits of any Product; (3) the reporting, disclosure, non-reporting or non-disclosure to federal, state or other regulators of orders placed with any Released Entity; or (4) diversion control programs or suspicious order monitoring; *provided, however*, that as to any Claim that a Releasor has brought or could bring, Covered Conduct does not include non-compliance with statutory or administrative supply security standards concerning cleanliness of facilities or stopping counterfeit products, so long as such standards apply to the storage and distribution of both controlled and non-controlled pharmaceuticals.

P. “*Designated State.*” New York.

Q. “*Effective Date.*” The date sixty (60) calendar days after the Reference Date.

R. “*Enforcement Committee.*” A committee consisting of representatives of the Settling States and of the Participating Subdivisions. Exhibit B contains the organizational bylaws of the Enforcement Committee. Notice pursuant to Section XIV.Q shall be provided when there are changes in membership or contact information.

S. “*Final Order.*” An order or judgment of a court of competent jurisdiction with respect to the applicable subject matter (1) which has not been reversed or superseded by a modified or amended order, is not currently stayed, and as to which any right to appeal or seek certiorari, review, reargument, stay, or rehearing has expired, and as to which no appeal or petition for certiorari, review, reargument, stay, or rehearing is pending, or (2) as to which an appeal has been taken or petition for certiorari, review, reargument, stay, or rehearing has been filed and (a) such appeal or petition for certiorari, review, reargument, stay, or rehearing has been resolved by the highest court to which the order or judgment was appealed or from which certiorari, review, reargument, stay, or rehearing was sought, or (b) the time to appeal further or seek certiorari, review, reargument, stay, or rehearing has expired and no such further appeal or petition for certiorari, review, reargument, stay, or rehearing is pending.

T. *“Global Settlement Abatement Amount.”* The abatement amount of \$19,045,384,616.

U. *“Global Settlement Amount.”* The Global Settlement Amount is \$21 billion, which shall be divided into the Global Settlement Abatement Amount, the Additional Restitution Amount, and the Global Settlement Attorney Fee Amount.

V. *“Global Settlement Attorney Fee Amount.”* The attorney fee amount of \$1,671,923,077.

W. *“Incentive Payment A.”* The incentive payment described in Section IV.F.1.

X. *“Incentive Payment B.”* The incentive payment described in Section IV.F.2.

Y. *“Incentive Payment C.”* The incentive payment described in Section IV.F.3.

Z. *“Incentive Payment D.”* The incentive payment described in Section IV.F.4.

AA. *“Incentive Payment Final Eligibility Date.”* With respect to a Settling State, the date that is the earlier of (1) the fifth Payment Date, (2) the date of completion of opening statements in a trial of any action brought by a Subdivision in that State that includes a Released Claim against a Released Entity when such date is more than two (2) years after the Effective Date, or (3) two (2) years after the Effective Date in the event a trial of an action brought by a Subdivision in that State that includes a Released Claim against a Released Entity began after the Initial Participation Date but before two (2) years after the Effective Date.

BB. *“Initial Participating Subdivision.”* A Subdivision that meets the requirements set forth in Section VII.D.

CC. *“Initial Participation Date.”* January 26, 2022, as extended by written agreement of the Settling Distributors and the Enforcement Committee on December 22, 2021.

DD. *“Injunctive Relief Terms.”* The terms described in Section III and set forth in Exhibit P.

EE. *“Later Litigating Subdivision.”* A Subdivision (or Subdivision official asserting the right of or for the Subdivision to recover for alleged harms to the Subdivision and/or the people thereof) that: (1) first files a lawsuit bringing a Released Claim against a Released Entity after the Trigger Date; or (2) adds a Released Claim against a Released Entity after the Trigger Date to a lawsuit brought before the Trigger Date that, prior to the Trigger Date, did not include any Released Claims against a Released Entity; or (3) (a) was a Litigating Subdivision whose Released Claims against Released Entities were resolved by a legislative Bar or legislative Case-Specific Resolution as of the Trigger Date, (b) such legislative Bar or legislative Case-Specific Resolution is subject to a Revocation Event after the Trigger Date, and (c) the earlier of the date of completion of opening statements in a trial in an action brought by a Subdivision in that State that includes a Released Claim against a Released Entity or one hundred eighty (180) days from the Revocation Event passes without a Bar or Case-Specific Resolution being implemented as to that Litigating Subdivision or the Litigating Subdivision’s

Released Claims being dismissed; or (4) (a) was a Litigating Subdivision whose Released Claims against Released Entities were resolved by a judicial Bar or judicial Case-Specific Resolution as of the Trigger Date, (b) such judicial Bar or judicial Case-Specific Resolution is subject to a Revocation Event after the Trigger Date, and (c) such Litigating Subdivision takes any action in its lawsuit asserting a Released Claim against a Released Entity other than seeking a stay or dismissal.

FF. “*Later Participating Subdivision.*” A Participating Subdivision that is not an Initial Participating Subdivision, but meets the requirements set forth in Section VII.E.

GG. “*Litigating Subdivision.*” A Subdivision (or Subdivision official) that brought any Released Claim against any Released Entity prior to the Trigger Date; *provided, however*, that a Subdivision (or Subdivision official) that is a Prior Litigating Subdivision shall not be considered a Litigating Subdivision. Exhibit C is an agreed list of all Litigating Subdivisions. Exhibit C will be updated (including with any corrections) periodically, and a final version of Exhibit C will be attached hereto as of the Reference Date.

HH. “*National Arbitration Panel.*” The panel comprised as described in Section VI.F.2.b.

II. “*National Disputes.*” As defined in Section VI.F.2.a.

JJ. “*Net Abatement Amount.*” The Global Settlement Abatement Amount as reduced by the Tribal/W. Va. Subdivision Credit.

KK. “*Net Settlement Prepayment Amount.*” As defined in Section IV.J.1.

LL. “*Non-Litigating Subdivision.*” Any Subdivision that is neither a Litigating Subdivision nor a Later Litigating Subdivision.

MM. “*Non-Participating Subdivision.*” Any Subdivision that is not a Participating Subdivision.

NN. “*Non-Party Covered Conduct Claim.*” A Claim against any Non-Released Entity involving, arising out of, or related to Covered Conduct (or conduct that would be Covered Conduct if engaged in by a Released Entity).

OO. “*Non-Party Settlement.*” A settlement by any Releasor that settles any Non-Party Covered Conduct Claim and includes a release of any Non-Released Entity.

PP. “*Non-Released Entity.*” An entity that is not a Released Entity.

QQ. “*Non-Settling State.*” Any State that is not a Settling State.

RR. “*Offset Cap.*” The per-State dollar amount which the dollar-for-dollar offset described in Section XII.A cannot exceed in a Payment Year, to be calculated by multiplying the amount of the relevant Annual Payment apportioned to the State and to its Subdivisions for that Payment Year by the percentage for the applicable Participation Tier as set forth in Exhibit D.

SS. “*Opioid Remediation.*” Care, treatment, and other programs and expenditures (including reimbursement for past such programs or expenditures¹ except where this Agreement restricts the use of funds solely to future Opioid Remediation) designed to (1) address the misuse and abuse of opioid products, (2) treat or mitigate opioid use or related disorders, or (3) mitigate other alleged effects of, including on those injured as a result of, the opioid epidemic. Exhibit E provides a non-exhaustive list of expenditures that qualify as being paid for Opioid Remediation. Qualifying expenditures may include reasonable related administrative expenses.

TT. “*Opioid Tax.*” Any tax, assessment, license fee, surcharge or any other fee (other than a fixed prospective excise tax or similar tax or fee that has no restriction on pass-through) imposed by a State on a Settling Distributor on the sale, transfer or distribution of opioid products; *provided, however*, that neither the Excise Tax on sale of Opioids, Article 20-D of New York’s Tax Law nor the Opioid Stewardship Act, Article 33, Title 2-A of New York’s Public Health Law shall be considered an Opioid Tax for purposes of this Agreement.

UU. “*Overall Allocation Percentage.*” A Settling State’s percentage as set forth in Exhibit F. The aggregate Overall Allocation Percentages of all States (including Settling States and Non-Settling States) shall equal one hundred percent (100%).

VV. “*Participating Subdivision.*” Any Subdivision that meets the requirements for becoming a Participating Subdivision under Section VII.B and Section VII.C. Participating Subdivisions include both Initial Participating Subdivisions and Later Participating Subdivisions.

WW. “*Participation Tier.*” The level of participation in this Agreement as determined pursuant to Section VIII.C using the criteria set forth in Exhibit H.

XX. “*Parties.*” The Settling Distributors and the Settling States (each, a “*Party*”).

YY. “*Payment Date.*” The date on which the Settling Distributors make the Annual Payment pursuant to Section IV.B.

ZZ. “*Payment Year.*” The calendar year during which the applicable Annual Payment is due pursuant to Section IV.B. Payment Year 1 is 2021, Payment Year 2 is 2022 and so forth. References to payment “*for a Payment Year*” mean the Annual Payment due during that year. References to eligibility “*for a Payment Year*” mean eligibility in connection with the Annual Payment due during that year.

AAA. “*Preliminary Agreement Date.*” The date on which the Settling Distributors are to inform the Settling States of their determination whether the condition in Section II.B has been satisfied. The Preliminary Agreement Date shall be no more than fourteen (14) calendar days after the end of the notice period to States, unless it is extended by written agreement of the Settling Distributors and the Enforcement Committee.

BBB. “*Prepayment Notice.*” As defined in Section IV.J.1.

¹ Reimbursement includes amounts paid to any governmental entities for past expenditures or programs.

CCC. *“Primary Subdivision.”* A Subdivision that is a General Purpose Government (including, but not limited to, a municipality, county, county subdivision, city, town, township, parish, village, borough, gore, or any other entities that provide municipal-type government) with population over 10,000; *provided, however*, that as used in connection with Incentive Payment C, the population threshold is 30,000. Attached as Exhibit I is an agreed list of the Primary Subdivisions in each State.

DDD. *“Prior Litigating Subdivision”* A Subdivision (or Subdivision official) that brought any Released Claim against any Released Entity prior to the Trigger Date and all such Released Claims were separately settled or finally adjudicated prior to the Trigger Date; *provided, however*, that if the final adjudication was pursuant to a Bar, such Subdivision shall not be considered a Prior Litigating Subdivision. Notwithstanding the prior sentence, the Settling Distributors and the Settling State of the relevant Subdivision may agree in writing that the Subdivision shall not be considered a Prior Litigating Subdivision.

EEE. *“Product.”* Any chemical substance, whether used for medicinal or non-medicinal purposes, and whether natural, synthetic, or semi-synthetic, or any finished pharmaceutical product made from or with such substance, that is: (1) an opioid or opiate, as well as any product containing any such substance; or (2) benzodiazepine, carisoprodol, or gabapentin; or (3) a combination or “cocktail” of chemical substances prescribed, sold, bought, or dispensed to be used together that includes opioids or opiates. “Product” shall include, but is not limited to, any substance consisting of or containing buprenorphine, codeine, fentanyl, hydrocodone, hydromorphone, meperidine, methadone, morphine, oxycodone, oxymorphone, tapentadol, tramadol, opium, heroin, carfentanil, diazepam, estazolam, quazepam, alprazolam, clonazepam, oxazepam, flurazepam, triazolam, temazepam, midazolam, carisoprodol, gabapentin, or any variant of these substances or any similar substance. Notwithstanding the foregoing, nothing in this section prohibits a Settling State from taking administrative or regulatory action related to benzodiazepine (including, but not limited to, diazepam, estazolam, quazepam, alprazolam, clonazepam, oxazepam, flurazepam, triazolam, temazepam, and midazolam), carisoprodol, or gabapentin that is wholly independent from the use of such drugs in combination with opioids, *provided* such action does not seek money (including abatement and/or remediation) for conduct prior to the Effective Date.

FFF. *“Reference Date.”* The date on which the Settling Distributors are to inform the Settling States of their determination whether the condition in Section VIII has been satisfied. The Reference Date shall be no later than thirty (30) calendar days after the Initial Participation Date, unless it is extended by written agreement of the Settling Distributors and the Enforcement Committee.

GGG. *“Released Claims.”* Any and all Claims that directly or indirectly are based on, arise out of, or in any way relate to or concern the Covered Conduct occurring prior to the Reference Date. Without limiting the foregoing, Released Claims include any Claims that have been asserted against a Settling Distributor by any Settling State or Litigating Subdivision in any federal, state, or local action or proceeding (whether judicial, arbitral, or administrative) based on, arising out of, or relating to, in whole or in part, the Covered Conduct, or any such Claims that could be or could have been asserted now or in the future in those actions or in any comparable action or proceeding brought by a State, Subdivision, or Releasor (whether or not

such State, Subdivision, or Releasor has brought such action or proceeding). Released Claims also include all Claims asserted in any proceeding to be dismissed pursuant to this Agreement, whether or not such claims relate to Covered Conduct. The Parties intend that this term, “Released Claims,” be interpreted broadly. This Agreement does not release Claims by private individuals. It is the intent of the Parties that Claims by private individuals be treated in accordance with applicable law. Released Claims is also used herein to describe claims brought by a Later Litigating Subdivision or other non-party Subdivision that would have been Released Claims if they had been brought by a Releasor against a Released Entity.

HHH. “*Released Entities.*” With respect to Released Claims, the Settling Distributors and (1) all past and present subsidiaries, divisions, predecessors, successors, and assigns (in each case, whether direct or indirect) of each Settling Distributor; (2) all past and present subsidiaries and divisions (in each case, whether direct or indirect) of any entity described in subsection (1); (3) the respective past and present officers, directors, members, trustees, and employees of any of the foregoing (each for actions that occurred during and related to their work for, or employment with, any of the Settling Distributors or the foregoing entities); (4) all past and present joint ventures (whether direct or indirect) of each Settling Distributor or its subsidiaries, including in any Settling Distributor or subsidiary’s capacity as a participating member in such joint venture; (5) all direct or indirect parents and shareholders of the Settling Distributors (solely in their capacity as parents or shareholders of the applicable Settling Distributor with respect to Covered Conduct); and (6) any insurer of any Settling Distributor or any person or entity otherwise described in subsections (1)-(5) (solely in its role as insurer of such person or entity and subject to the last sentence of Section XI.C). Any person or entity described in subsections (3)-(6) shall be a Released Entity solely in the capacity described in such clause and shall not be a Released Entity with respect to its conduct in any other capacity. For the avoidance of doubt, CVS Health Corp., Walgreens Boots Alliance, Inc., and Walmart Inc. (collectively, the “*Pharmacies*”) are not Released Entities, nor are their direct or indirect past or present subsidiaries, divisions, predecessors, successors, assigns, joint ventures, shareholders, officers, directors, members, trustees, or employees (shareholders, officers, directors, members, trustees, and employees for actions related to their work for, employment with, or involvement with the Pharmacies) Released Entities. Notwithstanding the prior sentence, any joint venture or past or present subsidiary of a Settling Distributor is a Released Entity, including any joint venture between a Settling Distributor or any Settling Distributor’s subsidiary and a Pharmacy (or any subsidiary of a Pharmacy); *provided, however*, that any joint venture partner of a Settling Distributor or a Settling Distributor’s subsidiary is not a Released Entity unless it falls within subsections (1)-(6) above. Lists of Settling Distributors’ subsidiaries, joint ventures, and predecessor entities are appended to this Agreement as Exhibit J. With respect to joint ventures (including predecessor entities), only entities listed on Exhibit J are Released Entities. With respect to wholly-owned subsidiaries (including predecessor entities), Exhibit J represents a good faith effort by the Settling Distributors to list all such entities, but any and all wholly-owned subsidiaries (including predecessor entities) of any Settling Distributor are Released Entities, whether or not they are listed on Exhibit J. For the avoidance of doubt, any entity acquired, or joint venture entered into, by a Settling Distributor after the Reference Date is not a Released Entity.

III. “*Releasors.*” With respect to Released Claims, (1) each Settling State; (2) each Participating Subdivision; and (3) without limitation and to the maximum extent of the

power of each Settling State's Attorney General and/or Participating Subdivision to release Claims, (a) the Settling State's and Participating Subdivision's departments, agencies, divisions, boards, commissions, Subdivisions, districts, instrumentalities of any kind and attorneys, including its Attorney General, and any person in his or her official capacity whether elected or appointed to serve any of the foregoing and any agency, person, or other entity claiming by or through any of the foregoing, (b) any public entities, public instrumentalities, public educational institutions, unincorporated districts, fire districts, irrigation districts, and other Special Districts in a Settling State, and (c) any person or entity acting in a *parens patriae*, sovereign, quasi-sovereign, private attorney general, *qui tam*, taxpayer, or other capacity seeking relief on behalf of or generally applicable to the general public with respect to a Settling State or Subdivision in a Settling State, whether or not any of them participate in this Agreement. The inclusion of a specific reference to a type of entity in this definition shall not be construed as meaning that the entity is not a Subdivision. Each Settling State's Attorney General represents that he or she has or has obtained (or will obtain no later than the Initial Participation Date) the authority set forth in Section XI.G. In addition to being a Releasor as provided herein, a Participating Subdivision shall also provide the Subdivision Settlement Participation Form referenced in Section VII providing for a release to the fullest extent of the Participating Subdivision's authority.

JJJ. “*Revocation Event.*” With respect to a Bar, Settlement Class Resolution, or Case-Specific Resolution, a revocation, rescission, reversal, overruling, or interpretation that in any way limits the effect of such Bar, Settlement Class Resolution, or Case-Specific Resolution on Released Claims, or any other action or event that otherwise deprives the Bar, Settlement Class Resolution, or Case-Specific Resolution of force or effect in any material respect.

KKK. “*Settlement Class Resolution.*” A class action resolution in a court of competent jurisdiction in a Settling State (that is not successfully removed to federal court) with respect to a class of Subdivisions in that State that (1) conforms with that Settling State's statutes, case law, and rules of procedure regarding class actions; (2) is approved and entered as an order of a court of competent jurisdiction in that State and such order has become a Final Order; (3) is binding on all Non-Participating Subdivisions in that State (other than opt outs as permitted under the next sentence); (4) provides that all such Non-Participating Subdivisions may not bring any Released Claims against any Released Entities, whether on the ground of this Agreement (or the releases herein) or otherwise; and (5) does not impose any costs or obligations on Settling Distributors other than those provided for in this Agreement, or contain any provision inconsistent with any provision of this Agreement. If applicable state law requires that opt-out rights be afforded to members of the class, a class action resolution otherwise meeting the foregoing requirements shall qualify as a Settlement Class Resolution unless Subdivisions collectively representing more than one percent (1%) of the total population of that State opt out. In seeking certification of any Settlement Class, the applicable State and Participating Subdivisions shall make clear that certification is sought solely for settlement purposes and shall have no applicability beyond approval of the settlement for which certification is sought. Nothing in this Agreement constitutes an admission by any Party that class certification would be appropriate for litigation purposes in any case or for purposes unrelated to this Agreement.

LLL. “*Settlement Fund.*” The interest-bearing fund established pursuant to this Agreement into which the Annual Payments are made under Section IV.

MMM. “*Settlement Fund Administrator.*” The entity that annually determines the Annual Payment (including calculating Incentive Payments pursuant to Section IV and any amounts subject to suspension, offset, or reduction pursuant to Section XII and Section XIII), annually determines the Participation Tier pursuant to Section VIII.C, administers the Settlement Fund, and distributes amounts into the Abatement Accounts Fund, State Fund, and Subdivision Fund pursuant to this Agreement. The duties of the Settlement Fund Administrator shall be governed by this Agreement. Prior to the Initial Participation Date, the Settling Distributors and the Enforcement Committee shall agree to selection and removal processes for and the identity of the Settlement Fund Administrator, and a detailed description of the Settlement Fund Administrator’s duties and responsibilities, including a detailed mechanism for paying the Settlement Fund Administrator’s fees and costs, all of which shall be appended to the Agreement as Exhibit L.

NNN. “*Settlement Fund Escrow.*” The interest-bearing escrow fund established pursuant to this Agreement to hold disputed or suspended payments made under this Agreement, and to hold the first Annual Payment until the Effective Date.

OOO. “*Settlement Payment Schedule.*” The schedule attached to this Agreement as Exhibit M.

PPP. “*Settlement Prepayment.*” As defined in Section IV.J.1.

QQQ. “*Settlement Prepayment Reduction Schedule.*” As defined in Section IV.J.1.

RRR. “*Settling Distributors.*” McKesson Corporation, Cardinal Health, Inc., and AmerisourceBergen Corporation (each, a “*Settling Distributor*”).

SSS. “*Settling State.*” A State that has entered into this Agreement with all Settling Distributors and delivers executed releases in accordance with Section VIII.A.

TTT. “*State.*” With the exception of West Virginia, which has addressed its claims separately and is excluded from participation in this Agreement, the states, commonwealths, and territories of the United States of America, as well as the District of Columbia. The 55 States are listed in Exhibit F. Additionally, the use of non-capitalized “state” to describe something (*e.g.*, “state court”) shall also be read to include parallel entities in commonwealths, territories, and the District of Columbia (*e.g.*, “territorial court”).

UUU. “*State Fund.*” The component of the Settlement Fund described in Section V.C.

VVV. “*State-Subdivision Agreement.*” An agreement that a Settling State reaches with the Subdivisions in that State regarding the allocation, distribution, and/or use of funds allocated to that State and to its Subdivisions. A State-Subdivision Agreement shall be effective if approved pursuant to the provisions of Exhibit O or if adopted by statute. Preexisting agreements addressing funds other than those allocated pursuant to this Agreement shall qualify if the approval requirements of Exhibit O are met. A State and its Subdivisions may revise a State-Subdivision Agreement if approved pursuant to the provisions of Exhibit O, or if such revision is adopted by statute.

WWW. “*Statutory Trust.*” A trust fund established by state law to receive funds allocated to a Settling State’s Abatement Accounts Fund and restrict any expenditures made using funds from such Settling State’s Abatement Accounts Fund to Opioid Remediation, subject to reasonable administrative expenses. A State may give a Statutory Trust authority to allocate one (1) or more of the three (3) types of funds comprising such State’s Settlement Fund, but this is not required.

XXX. “*Subdivision.*” Any (1) General Purpose Government (including, but not limited to, a municipality, county, county subdivision, city, town, township, parish, village, borough, gore, or any other entities that provide municipal-type government), School District, or Special District within a State, and (2) any other subdivision or subdivision official or sub-entity of or located within a State (whether political, geographical or otherwise, whether functioning or non-functioning, regardless of population overlap, and including, but not limited to, Nonfunctioning Governmental Units and public institutions) that has filed a lawsuit that includes a Released Claim against a Released Entity in a direct, *parens patriae*, or any other capacity. “General Purpose Government,” “School District,” and “Special District” shall correspond to the “five basic types of local governments” recognized by the U.S. Census Bureau and match the 2017 list of Governmental Units.² The three (3) General Purpose Governments are county, municipal, and township governments; the two (2) special purpose governments are School Districts and Special Districts.³ “Fire District,” “Health District,” “Hospital District,” and “Library District” shall correspond to categories of Special Districts recognized by the U.S. Census Bureau.⁴ References to a State’s Subdivisions or to a Subdivision “in,” “of,” or “within” a State include Subdivisions located within the State even if they are not formally or legally a sub-entity of the State; *provided, however*, that a “Health District” that includes any of the following words or phrases in its name shall not be considered a Subdivision: mosquito, pest, insect, spray, vector, animal, air quality, air pollution, clean air, coastal water, tuberculosis, and sanitary.

YYY. “*Subdivision Allocation Percentage.*” The portion of a Settling State’s Subdivision Fund set forth in Exhibit G that a Subdivision will receive pursuant to Section V.C or Section V.D if it becomes a Participating Subdivision. The aggregate Subdivision Allocation Percentage of all Subdivisions receiving a Subdivision Allocation Percentage in each State shall equal one hundred percent (100%). Immediately upon the effectiveness of any State-Subdivision Agreement, Allocation Statute, Statutory Trust, or voluntary redistribution allowed by Section V.D.3 (or upon the effectiveness of an amendment to any State-Subdivision Agreement,

² <https://www.census.gov/data/datasets/2017/econ/gus/public-use-files.html>

³ *E.g.*, U.S. Census Bureau, “Technical Documentation: 2017 Public Use Files for State and Local Government Organization” at 7 (noting that “the Census Bureau recognizes five basic types of local governments,” that three of those are “general purpose governments” (county governments, municipal governments, and township governments), and that the other two are “school district and special district governments”), https://www2.census.gov/programs-surveys/gus/datasets/2017/2017_gov_org_meth_tech_doc.pdf.

⁴ A list of 2017 Government Units provided by the Census Bureau identifies 38,542 Special Districts and categorizes them by “FUNCTION_NAME.” “Govt_Units_2017_Final” spreadsheet, “Special District” sheet, included in “Independent Governments - list of governments with reference information,” <https://www.census.gov/data/datasets/2017/econ/gus/public-use-files.html>. As used herein, “Fire District” corresponds to Special District function name “24 – Local Fire Protection,” “Health District” corresponds to Special District function name “32 – Health,” “Hospital District” corresponds to Special District function name “40 – Hospitals,” and “Library District” corresponds to Special District function name “52 – Libraries.” *See id.*

Allocation Statute, Statutory Trust, or voluntary redistribution allowed by Section V.D.3) that addresses allocation from the Subdivision Fund, or upon any, whether before or after the Initial Participation Date, Exhibit G will automatically be amended to reflect the allocation from the Subdivision Fund pursuant to the State-Subdivision Agreement, Allocation Statute, Statutory Trust, or voluntary redistribution allowed by Section V.D.3. The Subdivision Allocation Percentages contained in Exhibit G may not change once notice is distributed pursuant to Section VII.A, except upon the effectiveness of any State-Subdivision Agreement, Allocation Statute, Statutory Trust, or voluntary redistribution allowed by Section V.D.3 (or upon the effectiveness of an amendment to any State-Subdivision Agreement, Allocation Statute, Statutory Trust, or voluntary redistribution allowed by Section V.D.3) that addresses allocation from the Subdivision Fund. For the avoidance of doubt, no Subdivision not listed on Exhibit G shall receive an allocation from the Subdivision Fund and no provision of this Agreement shall be interpreted to create such an entitlement.

ZZZ. “*Subdivision Fund.*” The component of the Settlement Fund described in Section V.C.

AAAA. “*Subdivision Settlement Participation Form.*” The form attached as Exhibit K that Participating Subdivisions must execute and return to the Settlement Fund Administrator.

BBBB. “*Suspension Amount.*” The amount calculated as follows: the per capita amount corresponding to the applicable Participation Tier as set forth in Exhibit D multiplied by the population of the Later Litigating Subdivision.

CCCC. “*Suspension Cap.*” The amount calculated as follows: the suspension percentage corresponding to the applicable Participation Tier as set forth in Exhibit D multiplied by the amount of the relevant Annual Payment apportioned to the State of the Later Litigating Subdivision and to Subdivisions in that State in each year of the suspension.

DDDD. “*Suspension Deadline.*” With respect to a lawsuit filed by a Later Litigating Subdivision asserting a Released Claim, the deadline set forth in Exhibit D corresponding to the applicable Participation Tier.

EEEE. “*Threshold Motion.*” A motion to dismiss or equivalent dispositive motion made at the outset of litigation under applicable procedure. A Threshold Motion must include as potential grounds for dismissal any applicable Bar or the relevant release by a Settling State or Participating Subdivision provided under this Agreement and, where appropriate under applicable law, any applicable limitations defense.

FFFF. “*Tribal/W. Va. Subdivision Credit.*” The Tribal/W. Va. Subdivision Credit shall equal 2.58% of the Global Settlement Abatement Amount.

GGGG. “*Trigger Date.*” In the case of a Primary Subdivision, the Reference Date. In the case of all other Subdivisions, the Preliminary Agreement Date.

II. Participation by States and Condition to Preliminary Agreement

A. *Notice to States.* On July 22, 2021 this Agreement shall be distributed to all States. The States' Attorneys General shall then have a period of thirty (30) calendar days to decide whether to become Settling States. States that determine to become Settling States shall so notify the National Association of Attorneys General and Settling Distributors and shall further commit to obtaining any necessary additional State releases prior to the Reference Date. This notice period may be extended by written agreement of the Settling Distributors and the Enforcement Committee.

B. *Condition to Preliminary Agreement.* Following the notice period set forth in Section II.A above, the Settling Distributors shall determine on or before the Preliminary Agreement Date whether, in their sole discretion, enough States have agreed to become Settling States to proceed with notice to Subdivisions as set forth in Section VII below. If the Settling Distributors determine that this condition has been satisfied, and that notice to the Litigating Subdivisions should proceed, they will so notify the Settling States by providing notice to the Enforcement Committee and Settlement Fund Administrator on the Preliminary Agreement Date. If the Settling Distributors determine that this condition has not been satisfied, they will so notify the Settling States by providing notice to the Enforcement Committee and Settlement Fund Administrator, and this Agreement will have no further effect and all releases and other commitments or obligations contained herein will be void.

C. *Later Joinder by States.* After the Preliminary Agreement Date, a State may only become a Settling State with the consent of the Settling Distributors, in their sole discretion. If a State becomes a Settling State more than sixty (60) calendar days after the Preliminary Agreement Date, but on or before January 1, 2022, the Subdivisions in that State that become Participating Subdivisions within ninety (90) calendar days of the State becoming a Settling State shall be considered Initial Participating Subdivisions. A State may not become a Settling State after January 1, 2022.

D. *Litigation Activity.* Following the Preliminary Agreement Date, States that determine to become Settling States shall make best efforts to cease litigation activity against Settling Distributors, including by jointly seeking stays or severance of claim against the Settling Distributors, where feasible, and otherwise to minimize such activity by means of agreed deadline extensions and agreed postponement of depositions, document productions, and motion practice if a motion to stay or sever is not feasible or is denied.

III. Injunctive Relief

A. *Injunctive Relief.* As part of the Consent Judgment, the Parties agree to the entry of the injunctive relief terms attached in Exhibit P.

IV. Settlement Payments

A. *Settlement Fund.* All payments under this Section IV shall be made into the Settlement Fund, except that, where specified, they shall be made into the Settlement Fund Escrow. The Settlement Fund shall be allocated and used only as specified in Section V.

B. *Annual Payments.* The Settling Distributors shall make eighteen (18) Annual Payments, each comprised of base and incentive payments as provided in this Section IV, as well as fifty percent (50%) of the amount of any Settlement Fund Administrator costs and fees that exceed the available interest accrued in the Settlement Fund as provided in Section V.C.5, and as determined by the Settlement Fund Administrator as set forth in this Agreement.

1. All data relevant to the determination of the Annual Payment and allocations to Settling States and their Participating Subdivisions listed on Exhibit G shall be submitted to the Settlement Fund Administrator no later than sixty (60) calendar days prior to the Payment Date for each Annual Payment. The Settlement Fund Administrator shall then determine the Annual Payment, the amount to be paid to each Settling State and its Participating Subdivisions included on Exhibit G, and the amount of any Settlement Fund Administrator costs and fees, all consistent with the provisions in Exhibit L, by:

- a. determining, for each Settling State, the amount of base and incentive payments to which the State is entitled by applying the criteria under Section IV.D, Section IV.E, and Section IV.F;
- b. applying any suspensions, offsets, or reductions as specified under Section IV, Section XII, and Section XIII;
- c. applying any adjustment required as a result of prepayment or significant financial constraint, as specified under Section IV.J and Section IV.K;
- d. determining the amount of any Settlement Fund Administrator costs and fees that exceed the available interest accrued in the Settlement Fund, as well as the amounts, if any, of such costs and fees owed by Settling Distributors and out of the Settlement Fund pursuant to Section V.C.5;
- e. determining the total amount owed by Settling Distributors (including any amounts to be held in the Settlement Fund Escrow pending resolution of a case by a Later Litigating Subdivision as described in Section XII) to all Settling States and the Participating Subdivisions listed on Exhibit G; and
- f. the Settlement Fund Administrator shall then allocate, after subtracting the portion of any Settlement Fund Administrator costs and fees owed out of funds from the Settlement Fund pursuant to Section V.C.5, the Annual Payment pursuant to Section V.C and Section V.D among the Settling States, among the separate types of funds for each Settling State (if applicable), and among the Participating Subdivisions listed on Exhibit G.

2. The Settlement Fund Administrator shall also apply the allocation percentages set forth in Section IV.I and determine for each Settling Distributor the amount of its allocable share of the Annual Payment. For the avoidance of doubt, each Settling Distributor's liability for its share of the Annual Payment is several, and not joint.

3. As soon as possible, but no later than fifty (50) calendar days prior to the Payment Date for each Annual Payment and following the determination described in Section IV.B.1 and Section IV.B.2, the Settlement Fund Administrator shall give notice to the Settling Distributors, the Settling States, and the Enforcement Committee of the amount of the Annual Payment (including the amount of the Settlement Fund to be allocated to the Settlement Fund Administrator in costs and fees pursuant to Section V.C.5), the amount to be received by each Settling State, the amount to be received by the separate types of funds for each Settling State (if applicable), and the amount to be received by each Settling State's Participating Subdivisions listed on Exhibit G. The Settlement Fund Administrator shall also give notice to each Settling Distributor of the amount of its allocable share of the Annual Payment, including its allocable share of the amount of any Settlement Fund Administrator costs and fees that exceed the available interest accrued in the Settlement Fund pursuant to Section V.C.5.

4. Within twenty-one (21) calendar days of the notice provided by the Settlement Fund Administrator, any party may dispute, in writing, the calculation of the Annual Payment (including the amount allocated for Settlement Fund Administrator costs and fees), or the amount to be received by a Settling State and/or its Participating Subdivisions listed on Exhibit G. Such disputing party must provide a written notice of dispute to the Settlement Fund Administrator, the Enforcement Committee, any affected Settling State, and the Settling Distributors identifying the nature of the dispute, the amount of money that is disputed, and the Settling State(s) affected.

5. Within twenty-one (21) calendar days of the sending of a written notice of dispute, any affected party may submit a response, in writing, to the Settlement Fund Administrator, the Enforcement Committee, any affected Settling State, and the Settling Distributors identifying the basis for disagreement with the notice of dispute.

6. If no response is filed, the Settlement Fund Administrator shall adjust the amount calculated consistent with the written notice of dispute, and each Settling Distributor shall pay its allocable share of the adjusted amount, collectively totaling that year's Annual Payment, on the Payment Date. If a written response to the written notice of dispute is timely sent to the Settlement Fund Administrator, the Settlement Fund Administrator shall notify the Settling Distributors of the preliminary amount to be paid, which shall be the greater of the amount originally calculated by the Settling Administrator or the amount that would be consistent with the notice of dispute, *provided, however*, that in no circumstances shall the preliminary amount to be paid be higher than the maximum amount of Base and Incentive Payments A and D for that Payment Year as set forth on Exhibit M. For the avoidance of doubt, a transfer of suspended payments from the Settlement Fund Escrow pursuant to Section XII.A.2 does not count toward determining whether the amount to be paid is higher than the maximum amount of Base and Incentive Payments A and D for that Payment Year as set forth on Exhibit M.

7. The Settlement Fund Administrator shall place any disputed amount of the preliminary amount paid by the Settling Distributors into the Settlement Fund Escrow and shall disburse any undisputed amount to each Settling State and its Participating

Subdivisions listed on Exhibit G within fifteen (15) calendar days of the Payment Date or at such later time as directed by each Settling State.

8. Disputes described in this subsection shall be resolved in accordance with the terms of Section VI.F.

9. For the avoidance of doubt, no Subdivision not listed on Exhibit G shall receive an allocation from the Subdivision Fund and no provision of this Agreement shall be interpreted to create such an entitlement.

C. *Procedure for Annual Payment in Payment Years 1 and 2.* The process described in Section IV.B shall not apply to Payment Years 1 and 2. The procedure in lieu of Section IV.B.1 for Payment Years 1 and 2 is as set forth below:

1. The Payment Date for Payment Year 1 is September 30, 2021. *Provided* that the condition set forth in Section II.B has been satisfied, on or before such date, the Settling Distributors shall pay into the Settlement Fund Escrow the total amount of the base payment, Incentive Payment A for the Settling States (the amount specified in Exhibit M for Payment Year 1 reduced by the allocable share of any Non-Settling States), and the Settling Distributors' allocable share of the amount of any Settlement Fund Administrator costs and fees that exceed the available interest accrued in the Settlement Fund pursuant to Section V.C.5. In the event that, in accordance with the terms of Section VIII.A, the Settling Distributors determine not to proceed with the Settlement, or the Settlement does not become effective for any other reason, the funds held in the Settlement Fund Escrow shall immediately revert to the Settling Distributors. If the condition set forth in Section VIII.A is met, the Settlement Fund Administrator shall allocate the Annual Payment, after subtracting the portion of Settlement Fund Administrator costs and fees owed out of funds from the Settlement Fund pursuant to Section V.C.5, pursuant to Section V.C and Section V.D among the Settling States and their Participating Subdivisions listed on Exhibit G. The portion of any Settlement Fund Administrator costs and fees owed out of funds from the Settlement Fund pursuant to Section V.C.5 shall be available to the Settlement Fund Administrator for the payment of such costs and fees immediately. The remainder of the Annual Payment for Payment Year 1 shall be transferred by the Settlement Fund Administrator on the Effective Date from the Settlement Fund Escrow to the Settlement Fund and then to each Settling State and to its Initial Participating Subdivisions included on Exhibit G; *provided, however*, that for any Settling State where the Consent Judgment has not been entered as of the Effective Date, the funds allocable to that Settling State and its Participating Subdivisions included on Exhibit G shall not be transferred from the Settlement Fund Escrow or disbursed until ten (10) calendar days after the entry of the Consent Judgment in that State; and, *provided, further*, the Settlement Fund Administrator shall leave in the Settlement Fund Escrow funds allocated to Subdivisions included on Exhibit G that are not Initial Participating Subdivisions. Should such a Subdivision become a Participating Subdivision between the Initial Participation Date and the Effective Date, the allocation for such Participating Subdivision shall be transferred to the Settlement Fund and paid to the Participating Subdivision at the same time as Initial Participating Subdivisions in that State are paid.

2. The Payment Date for Payment Year 2 is July 15, 2022. On or before such date, the Settling Distributors shall pay into the Settlement Fund the total amount of the base payment, Incentive Payment A for the Settling States (the amount specified in Exhibit M for Payment Year 2 reduced by the allocable share of any Non-Settling States), and the Settling Distributors' allocable share of the amount of any Settlement Fund Administrator costs and fees that exceed the available interest accrued in the Settlement Fund pursuant to Section V.C.5. The portion of any Settlement Fund Administrator costs and fees owed out of funds from the Settlement Fund pursuant to Section V.C.5 shall be available to the Settlement Fund Administrator for the payment of such costs and fees immediately. The Settlement Fund Administrator shall disburse the remaining amounts to each Settling State and to its Participating Subdivisions included on Exhibit G within fifteen (15) calendar days of the Payment Date or at such later time as directed by each Settling State. If a Settling State enacts a legislative Bar after the Initial Participation Date, but before July 15, 2022, a Subdivision that meets the requirements for becoming a Participating Subdivision under Section VII prior to July 15, 2022 (but was not an Initial Participating Subdivision) shall be eligible to receive its allocated share (if any) for Payment Year 2, and it shall also receive any amounts allocated to it for Payment Year 1 from the Settlement Fund Escrow.

3. Any amounts remaining in the Settlement Fund Escrow for allocations to Subdivisions listed on Exhibit G that have not become Participating Subdivisions after all payments for Payment Year 2 are disbursed shall be transferred to the Settlement Fund and disbursed to the appropriate sub-funds in each Settling State pursuant to Section V.D.5.

4. Any disputes as to the allocation of the Annual Payments in Payment Years 1 and 2 shall be resolved pursuant to the process set forth in Section IV.B.3 through Section IV.B.8, except that in Payment Year 1, the Settlement Fund Administrator shall have until ten (10) calendar days after the Initial Participation Date to give notice of the amount to be received by each Settling State, the amount to be received by the separate types of funds for each Settling State (if applicable), and the amount to be received by each Initial Participating Subdivision in the Settling States that is listed on Exhibit G.

D. *Payment Date for Subsequent Payment Years.* The Payment Date for Payment Year 3 and successive Payment Years is July 15 of the third and successive years and the Annual Payment shall be made pursuant to the process set forth in Section IV.B, except that, with respect to Payment Year 3, Settling States shall have up to the Payment Date to become eligible for Incentive Payment A and thus avoid the reductions set forth in Section XIII. If a Settling State enacts a Bar less than sixty (60) calendar days before the Payment Date for Payment Year 3, each Settling Distributor shall pay, within thirty (30) calendar days of the Payment Year 3 Payment Date, its allocable share, pursuant to Section IV.I, of the difference between the Annual Payment as calculated by the Settlement Fund Administrator and the amount that would have been owed had the Settlement Fund Administrator taken the Bar into account.

E. *Base Payments.* Subject to the suspension, reduction, and offset provisions set forth in Section XII and Section XIII, the Settling Distributors shall collectively make base

payments equal to fifty-five percent (55%) of the Net Abatement Amount multiplied by the aggregate Overall Allocation Percentage of the Settling States. These payments will be due in installments consistent with Exhibit M over the eighteen (18) Payment Years and as adjusted by the Settlement Fund Administrator pursuant to the provisions in Section IV, Section XII, and Section XIII.

F. *Incentive Payments.* Subject to the suspension, offset, and reduction provisions set forth in Section XII and Section XIII, the Settling Distributors shall collectively make potential additional incentive payments totaling up to a maximum of forty-five percent (45%) of the Net Abatement Amount multiplied by the aggregate Overall Allocation Percentage of the Settling States, with the actual amount depending on whether and the extent to which the criteria set forth below are met in each Settling State. The incentive payments shall be divided among four (4) categories, referred to as Incentive Payments A-D. Incentive Payments A-C will be due in installments over the eighteen (18) Payment Years, and Incentive Payment D will be due in installments over thirteen (13) years beginning with Payment Year 6. The total amount of incentive payments in an Annual Payment shall be the sum of the incentive payments for which individual Settling States are eligible for that Payment Year under the criteria set forth below. The incentive payments shall be made with respect to a specific Settling State based on its eligibility for that year under the criteria set forth below.

1. Incentive Payment A. Incentive Payment A shall be equal to forty percent (40%) of the Net Abatement Amount multiplied by the aggregate Overall Allocation Percentage of the Settling States, provided all Settling States satisfy the requirements of Incentive Payment A. Incentive Payment A will be due to a Settling State as part of the Annual Payment in each of the eighteen (18) Payment Years that a Settling State is eligible for Incentive Payment A and shall equal a total potential maximum of \$7,421,605,477 if all States are eligible for all eighteen (18) Payment Years. Each Settling State's share of Incentive Payment A in a given year, *provided* that Settling State is eligible, shall equal the total maximum amount available for Incentive Payment A for that year as reflected in Exhibit M times the Settling State's Overall Allocation Percentage. Eligibility for Incentive Payment A is as follows:

a. For the Payment Years 1 and 2, all Settling States are deemed eligible for Incentive Payment A.

b. For each Payment Year other than Payment Years 1 and 2, a Settling State is eligible for Incentive Payment A if, as of sixty (60) calendar days prior to the Payment Date (except that in Payment Year 3, this date is as of the Payment Date), (i) there is a Bar in that State in full force and effect, (ii) there is a Settlement Class Resolution in that State in full force and effect, (iii) the Released Claims of all of the following entities are released through the execution of Subdivision Settlement Participation Forms, or there is a Case-Specific Resolution against such entities: all Primary Subdivisions, Litigating Subdivisions, School Districts with a K-12 student enrollment of at least 25,000 or .10% of a State's population, whichever is greater, and Health Districts and Hospital Districts that have at least one hundred twenty-five (125) hospital beds in one or more hospitals rendering services in that district; or (iv) a combination of

the actions in clauses (i)-(iii) has achieved the same level of resolution of Claims by Subdivisions (e.g., a Bar against future litigation combined with full joinder by Litigating Subdivisions). For the avoidance of doubt, subsection (iv) cannot be satisfied unless all Litigating Subdivisions are Participating Subdivisions or there is a Case-Specific Resolution against any such Subdivisions that are not Participating Subdivisions. The Settling Distributors and the Enforcement Committee shall meet and confer in order to agree on data sources for purposes of this Section prior to the Preliminary Agreement Date.

c. Notwithstanding Section IV.F.1.b, for each Payment Year other than Payment Years 1 and 2, a Settling State that is not eligible for Incentive Payment A as of the Incentive Payment Final Eligibility Date shall not be eligible for Incentive Payment A for that Payment Year or any subsequent Payment Years.

d. If the Settling Distributors made a payment under Incentive Payment A solely on the basis of a Bar or Settlement Class Resolution in a Settling State and that Bar or Settlement Class Resolution is subsequently removed, revoked, rescinded, reversed, overruled, interpreted in a manner to limit the scope of the release, or otherwise deprived of force or effect in any material respect, that Settling State shall not be eligible for Incentive Payment A thereafter, unless the State requalifies for Incentive Payment A through any method pursuant to Section IV.F.1.b, in which case the Settling State shall be eligible for Incentive Payment A less any litigation fees and costs incurred by Settling Distributor in the interim, except that, if the re-imposition occurs after the completion of opening statements in a trial involving a Released Claim, the Settling State shall not be eligible for Incentive Payment A (unless this exception is waived by the Settling Distributors).

e. In determining the amount of Incentive Payment A that Settling Distributors will pay in a Payment Year and each Settling State's share, if any, of Incentive Payment A for that Payment Year, the Settlement Fund Administrator shall: (i) identify all Settling States that are eligible for Incentive Payment A; (ii) multiply the Overall Allocation Percentage for each such eligible Settling State by the maximum amount that Settling Distributors could owe with respect to Incentive Payment A for that Payment Year as listed on Exhibit M. The amount calculated in (ii) shall be the amount allocated to a Settling State eligible for Incentive Payment A for that Payment Year and the aggregate of each such amount for Settling States eligible for Incentive Payment A shall be the amount of Incentive Payment A Settling Distributors are obligated to pay in that Payment Year, all such amounts subject to the suspension, offset, and reduction provisions in Section XII and Section XIII.

2. Incentive Payment B. Incentive Payment B shall be available to Settling States that are not eligible for Incentive Payment A for the applicable Payment Year. Incentive Payment B shall be equal to up to twenty-five percent (25%) of the Net Abatement Amount multiplied by the aggregate Overall Allocation Percentage of the

Settling States. Incentive Payment B will be due to a Settling State as part of the Annual Payment in each of the eighteen (18) Payment Years that a Settling State is eligible for Incentive Payment B and equal a total potential maximum of \$4,638,503,423 if all States are eligible for all eighteen (18) Payment Years. Each Settling State's maximum share of Incentive Payment B in a given year shall equal the total maximum amount available for Incentive Payment B for that year as reflected in Exhibit M times the Settling State's Overall Allocation Percentage. Eligibility for Incentive Payment B is as follows:

- a. A Settling State is not eligible for Incentive Payment B for a Payment Year for which it is eligible for Incentive Payment A.
- b. Subject to Section IV.F.2.a, the amount of Incentive Payment B for which a Settling State is eligible in a Payment Year shall be a percentage of that State's maximum share of Incentive Payment B based on the extent to which (A) Litigating Subdivisions in the State are Participating Subdivisions or (B) there is a Case-Specific Resolution against Litigating Subdivisions in the State, collectively, "*Incentive B Eligible Subdivisions*." The percentage of the State's maximum share of Incentive Payment B that the State is eligible for in a Payment Year shall be determined according to the table below:

Percentage of Litigating Subdivision Population that is Incentive B Eligible Subdivision Population⁵	Incentive Payment B Eligibility Percentage
Up to 85%	0%
85%+	30%
86+	40%
91+	50%
95+	60%
99%+	95%
100%	100%

⁵ The "Percentage of Litigating Subdivision Population that is Incentive B Eligible Subdivision Population" shall be determined by the aggregate population of the Settling State's Litigating Subdivisions that are Incentive B Eligible Subdivisions divided by the aggregate population of the Settling State's Litigating Subdivisions. In calculating the Settling State's population that resides in Litigating Subdivisions, (a) the population of the Settling State's Litigating Subdivisions shall be the sum of the population of all Litigating Subdivisions in the Settling State, notwithstanding that persons may be included within the population of more than one Litigating Subdivision, and (b) the population that resides in Incentive B Eligible Subdivisions shall be the sum of the population of the Incentive B Eligible Subdivisions, notwithstanding that persons may be included within the population of more than one Incentive B Eligible Subdivision. An individual Litigating Subdivision shall not be included more than once in the numerator, and shall not be included more than once in the denominator, of the calculation regardless if it (or any of its officials) is named as multiple plaintiffs in the same lawsuit; *provided, however*, that for the avoidance of doubt, no Litigating Subdivision will be excluded from the numerator or denominator under this sentence unless a Litigating Subdivision otherwise counted in the denominator has the authority to release the Claims (consistent with Section XI) of the Litigating Subdivision to be excluded. For the avoidance of doubt, a Settling State in which the population that resides in Incentive B Eligible Subdivisions is less than eighty-five percent (85%) of the population of Litigating Subdivisions shall not be eligible for any portion of Incentive Payment B.

c. In determining the amount that Settling Distributors will pay in a Payment Year under Incentive Payment B and each Settling State's share of Incentive Payment B for that Payment Year, the Settlement Fund Administrator shall: (i) identify all States that are eligible for Incentive Payment B because they are ineligible for Incentive Payment A; (ii) determine the Incentive Payment B eligibility percentage for each such Settling State; (iii) multiply the Incentive Payment B eligibility percentage for each such State by the Overall Allocation Percentage of that State; (iv) multiply the product from (iii) by the maximum amount that Settling Distributors could owe under Incentive Payment B for that Payment Year from Exhibit M. The amount calculated in (iv) shall be the amount allocated to a Settling State eligible for Incentive Payment B for that Payment Year, and the aggregate of such amounts for Settling States eligible for Incentive Payment B shall be the amount paid for that Payment Year by Settling Distributors with respect to Incentive Payment B, all such amounts subject to the suspension, offset, and reduction provisions in Section XII and Section XIII. If there are no Litigating Subdivisions in a Settling State, and that Settling State is otherwise eligible for Incentive Payment B, that Settling State will receive its full allocable share of Incentive Payment B.

d. A Settling State's eligibility for Incentive Payment B for a Payment Year shall be determined as of sixty (60) calendar days prior to the Payment Date for that Payment Year; *provided* that the percentage of Incentive Payment B for which a Settling State is eligible as of the Incentive Payment Final Eligibility Date shall cap its eligibility for that Payment Year and all subsequent Payment Years.

3. Incentive Payment C. Incentive Payment C shall be available to Settling States that are not eligible for Incentive Payment A for a Payment Year, including to Settling States that are also eligible for Incentive Payment B. Incentive Payment C shall be equal to up to fifteen percent (15%) of the Net Abatement Amount multiplied by the aggregate Overall Allocation Percentage of the Settling States. Incentive Payment C will be due to a Settling State as part of the Annual Payment in each of the eighteen (18) Payment Years that a Settling State is eligible for Incentive Payment C and equal a total potential maximum of \$2,783,102,054 if all States are eligible for all eighteen (18) Payment Years. Each Settling State's maximum share of Incentive Payment C in a given year shall equal the total maximum amount available for Incentive Payment C for that year as reflected in Exhibit M multiplied by the Settling State's Overall Allocation Percentage. Eligibility for Incentive Payment C is as follows:

a. A Settling State is not eligible for Incentive Payment C for a Payment Year in which it is eligible for Incentive Payment A.

b. Subject to Section IV.F.3.a, the amount of Incentive Payment C for which a Settling State is eligible in a Payment Year shall be a percentage of the State's maximum share of Incentive Payment C based on the extent to which (A) Non-Litigating Subdivisions that are Primary Subdivisions with a population

over 30,000 and Litigating Subdivisions in the State are Participating Subdivisions or (B) there is a Case-Specific Resolution against Non-Litigating Subdivisions that are Primary Subdivisions with a population over 30,000 and Litigating Subdivisions in the State, collectively, “*Incentive C Eligible Subdivisions*.” The percentage of the State’s maximum share of Incentive Payment C that the State is eligible for in a Payment Year shall be determined according to the table below:

Percentage of Relevant Subdivision Population that is Incentive C Eligible Population⁶	Incentive Payment C Eligibility Percentage
Up to 60%	0%
60%+	25%
70%+	35%
75%+	40%
80%+	45%
85%+	55%
90%+	60%
93%+	65%
94%+	75%
95+	90%
98+	95%
100%	100%

c. In determining the amount that Settling Distributors will pay in a Payment Year under Incentive Payment C and each Settling State’s share of Incentive Payment C for that Payment Year, the Settlement Fund Administrator shall: (i) identify all States that are eligible for Incentive Payment C because they are ineligible for Incentive Payment A; (ii) determine the Incentive Payment C eligibility percentage for each such Settling State; (iii) multiply the Incentive Payment C eligibility percentage for each such State by the Overall Allocation Percentage of that State; (iv) multiply the product from (iii) by the maximum

⁶ The “Percentage of Relevant Subdivision Population that is Incentive C Eligible Population” shall be determined by the aggregate population of the Settling State’s Incentive C Eligible Subdivisions divided by the aggregate population of the Settling State’s Non-Litigating Primary Subdivisions with a population over 30,000 and Litigating Subdivisions (“*Incentive Payment C Subdivisions*”). None of the population figures shall include Prior Litigating Subdivisions. In calculating the Settling State’s population that resides in Incentive Payment C Subdivisions, (a) the population shall be the sum of the population of all Incentive Payment C Subdivisions in the Settling State, notwithstanding that persons may be included within the population of more than one Incentive Payment C Subdivision, and (b) the population that resides in Incentive C Eligible Subdivisions shall be the sum of the population of the Incentive C Eligible Subdivisions, notwithstanding that persons may be included within the population of more than one Incentive C Eligible Subdivision. An individual Incentive Payment C Subdivision shall not be included more than once in the numerator, and shall not be included more than once in the denominator, of the calculation regardless if it (or any of its officials) is named as multiple plaintiffs in the same lawsuit. For the avoidance of doubt, a Settling State in which the population that resides in Incentive C Eligible Subdivisions is less than sixty percent (60%) of the population of Incentive Payment C Subdivisions shall not be eligible for any portion of Incentive Payment C.

amount that Settling Distributors could owe under Incentive Payment C for that Payment Year from Exhibit M. The amount calculated in (iv) shall be the amount allocated to a Settling State eligible for Incentive Payment C for that Payment Year and the aggregate of such amounts for Settling States eligible for Incentive Payment C shall be the amount paid for that Payment Year by Settling Distributors with respect to Incentive Payment C, all such amounts subject to the suspension, offset, and reduction provisions in Section XII and Section XIII. If there are no Litigating Subdivisions or Non-Litigating Subdivisions that are Primary Subdivisions with a population of more than 30,000 in a Settling State, and that Settling State is otherwise eligible for Incentive Payment C, that Settling State will receive its full allocable share of Incentive Payment C.

d. A Settling State's eligibility for Incentive Payment C for a Payment Year shall be determined as of sixty (60) calendar days prior to the Payment Date for that Payment Year; *provided* that the percentage of Incentive Payment C for which a Settling State is eligible as of the Incentive Payment Final Eligibility Date shall cap its eligibility for that Payment Year and all subsequent Payment Years.

4. Incentive Payment D. Incentive Payment D shall be applied at Payment Year 6. Incentive Payment D shall be equal to five percent (5%) of the Net Abatement Amount multiplied by the aggregate Overall Allocation Percentage of the Settling States. Incentive Payment D will be due to a Settling State as part of the Annual Payment for each of thirteen (13) Payment Years (from Payment Year 6 to Payment Year 18) that any Settling State is eligible for Incentive Payment D and equal a total potential maximum of \$927,700,685 if all States are eligible for all thirteen (13) Payment Years. Each Settling State's share of Incentive Payment D in a given year shall equal the total maximum amount available for Incentive Payment D for that year as reflected in Exhibit M times the Settling State's Overall Allocation Percentage. Eligibility for Incentive Payment D is as follows:

a. A Settling State is eligible for Incentive Payment D if there has been no Later Litigating Subdivision in that State that has had a Claim against a Released Entity survive more than six (6) months after denial in whole or in part of a Threshold Motion.

b. A Settling State's eligibility for Incentive Payment D shall be determined as of sixty (60) calendar days prior to the Payment Date. If a Later Litigating Subdivision's lawsuit in that State survives more than six (6) months after denial in whole or in part of a Threshold Motion after that date, that State shall not be eligible for Incentive Payment D for the Payment Year in which that occurs and any subsequent Payment Year.

c. Notwithstanding Section IV.F.4, a Settling State can become re-eligible for Incentive Payment D if the lawsuit that survived a Threshold Motion is dismissed pursuant to a later motion on grounds included in the Threshold Motion, in which case the Settling State shall be eligible for Incentive Payment D

less any litigation fees and costs incurred by Settling Distributor in the interim, except that if the dismissal motion occurs after the completion of opening statements in such action, the Settling State shall not be eligible for Incentive Payment D.

d. For the avoidance of doubt, a Settling State may be eligible for Incentive Payment D whether or not it is eligible for Incentive Payments A-C.

e. In determining the amount of Incentive Payment D that Settling Distributors will pay in a Payment Year and each Settling State's share, if any, of Incentive Payment D for that Payment Year, the Settlement Fund Administrator shall: (i) identify all Settling States that are eligible for Incentive Payment D; (ii) multiply the Overall Allocation Percentage for each such eligible Settling State by the maximum amount that Settling Distributors could owe with respect to Incentive Payment D for that Payment Year listed on Exhibit M; and (iii) subtract any litigation fees and costs allowed to be deducted pursuant to Section IV.F.4.c. The amount calculated in (iii) shall be the amount allocated to a Settling State eligible for Incentive Payment D for that Payment Year and the aggregate of each such amount for Settling States eligible for Incentive Payment D shall be the amount of Incentive Payment D Settling Distributors are obligated to pay in that Payment Year, all such amounts subject to the suspension, reduction, and offset provisions in Section XII and Section XIII.

G. *Reductions/Offsets.* The base and incentive payments are subject to suspension, offset, and reduction as provided in Section XII and Section XIII.

H. *State-Specific Agreements.* Notwithstanding any other provision of this Agreement or any other agreement, in the event that: (1) the Settling Distributors enter into an agreement with any Settling State that resolves with finality such Settling State's Claims consistent with Section XI of this Agreement and such agreement has an effective date prior to the Effective Date of this Agreement (such agreement, a "*State-Specific Agreement*") and (2) pursuant to the terms of the State-Specific Agreement, any payments, or any portion thereof, made by the Settling Distributors thereunder are made in lieu of any payments (for the avoidance of doubt, including the Additional Restitution Amount), or any portion thereof, to be made under this Agreement and the Settling Distributors make such a payment pursuant to the State-Specific Agreement, then the Settling Distributors will reduce any payments allocable to such Settling State (whether made to the Settlement Fund Escrow or the Settlement Fund) made pursuant to this Agreement to the extent such amount was already paid pursuant to the terms of the State-Specific Agreement.

I. *Allocation of Payments among Settling Distributors.* Payments due from the Settling Distributors under this Section IV, Section IX, and Section X will be allocated among the Settling Distributors as follows: McKesson – 38.1%; Amerisource – 31.0%; Cardinal – 30.9%. A Settling Distributor's sole responsibility for payments under this Agreement shall be to make its share of each payment. The obligations of the Settling Distributors in this Agreement are several and not joint. No Settling Distributor shall be responsible for any portion of another Settling Distributor's share.

J. *Pre-payment Option.*

1. Any Settling Distributor shall have the right, subject to the limitations set forth in Section IV.J.3, to prepay any base payment or incentive payment in whole or in part, without premium or penalty (a “*Settlement Prepayment*”) by providing at least fourteen (14) calendar days prior written notice to the Settlement Fund Administrator and Enforcement Committee (a “*Prepayment Notice*”). Any Prepayment Notice shall specify: (a) the gross amount of the Settlement Prepayment (the “*Gross Settlement Amount*”), (b) the manner in which such Settlement Prepayment shall be applied to reduce such Settling Distributor’s future share of Annual Payments (*i.e.*, to which future year(s) the allocable portion of an Annual Payment owed by such Settling Distributor the Settlement Prepayment should be applied) (such manner of application, a “*Settlement Prepayment Reduction Schedule*”), (c) the net present value of the Settlement Prepayment as of the Prepayment Date based on the Settlement Prepayment Reduction Schedule using a discount rate equal to the prime rate as published by the *Wall Street Journal* on the date of the Prepayment Notice plus 1.75% (such net present value amount, the “*Net Settlement Prepayment Amount*”), and (d) the date on which the prepayment will be made, which shall be no more than fifteen (15) calendar days after the date of the Prepayment Notice (the “*Prepayment Date*”).

2. On the Prepayment Date the Settling Distributor shall pay the Net Settlement Prepayment Amount to the Settlement Fund and such amount shall be used only as specified in Section V. Following such payment, all future portions of the Annual Payments allocated to the applicable Settling Distributor under Section IV.E and Section IV.F shall be reduced pursuant to the Settlement Prepayment Reduction Schedule, and the Exhibit M will be updated to give effect to such reduction, and going forward such updated schedule will be Exhibit M.

3. A Settling Distributor’s right to make prepayments shall be subject to the following limitations:

a. Prepayments may apply to base payments or to both base and incentive payments. If the prepayment applies to both base and incentive payments, the prepayments will apply proportionately across base and incentive payments.

b. A Settling Distributor shall make no more than three (3) prepayments over the eighteen (18) year payment term. A Settling Distributor shall not make more than one (1) prepayment in a five (5) year period and there shall not be prepayments made in the first two (2) Payment Years.

c. Prepayments shall only be applied to one (1) or more of the three (3) Payment Years following the prepayment.

d. The total amount of a prepayment of base payments after discounting calculations shall not be larger than the base payment for the Payment Year with the lowest Annual Payment amount affected by the prepayment. The

total amount of a prepayment for both base payments and incentive payments shall not be larger than the base payment and anticipated incentive payment for the lowest Payment Year affected by the prepayment. The “anticipated incentive payment” for a future Payment Year shall reflect the incentives earned by each Settling State as of the time of the prepayment and any offsets or adjustments known at that time.

e. In a Payment Year against which there has been a prepayment, if the amount a Settling State is calculated to receive is greater than the amount prepaid prior to discounting calculations, the Settling Distributor shall pay the difference. If, in a Payment Year for which there has been a prepayment, the amount that a Settling State is calculated to receive is less than the amount calculated at the time of the prepayment, there shall be a credit for the difference to the Settling Distributor to be applied in the subsequent Payment Year(s), if any.

f. Prepayments shall be applied proportionately to all Settling States.

4. The Settling States may agree to a prepayment that does not apply these restrictions. Such a prepayment would need approval of Settling States representing at least ninety-five percent (95%) allocable share as measured by the allocations in Exhibit E; *provided, however*, that this provision does not limit or restrict any Settling State from negotiating its own prepayment with a Settling Distributor.

5. For illustrative purposes only, attached as Exhibit Q are examples showing a Settlement Prepayment, the related calculation of the Net Settlement Prepayment Amount, and the related adjustment to the Settlement Payment Schedule.

K. *Significant Financial Constraint.*

1. A Settling Distributor’s allocable share of the Annual Payment for a Payment Year may, at the election of such Settling Distributor, be deferred either (a) up to the amount by which that share plus such Settling Distributor’s share of amounts payable under Section IX and Section X would exceed twenty percent (20%) of such Settling Distributor’s total operating cash flow (as determined pursuant to United States generally accepted accounting principles) for its fiscal year that concluded most recently prior to the due date for that payment or (b) (i) up to twenty-five percent (25%) if, as of thirty (30) calendar days preceding that payment date, the company’s credit rating from one or more of the three nationally recognized rating agencies is below BBB or Baa2 or (ii) up to one hundred percent (100%) if, as of thirty (30) calendar days preceding that payment date, the company’s credit rating from one or more of the three nationally recognized rating agencies is below BBB- or Baa3. If the reason for exceeding twenty percent (20%) of a Settling Distributor’s total operating cash flow or the decrease in credit rating is substantially attributable to the incurrence of debt to fund post-settlement acquisitions or to the payment of dividends and/or share repurchases that together are of an amount that exceeds the total amount of those two items for the prior fiscal year, no deferral is available. A Settling Distributor shall not be allowed to defer payment for a

Payment Year if that Settling Distributor engaged in any share repurchases in the three fiscal quarters prior to the Payment Date for that Payment Year.

2. If a Settling Distributor has reason to believe that it will not be able to pay some or all of its allocable share of the Annual Payment for a Payment Year, it shall provide at least ninety (90) calendar days' prior written notice to the Settlement Fund Administrator and Enforcement Committee (a "*Deferred Payment Notice*"). Any Deferred Payment Notice shall specify and include: (a) the gross amount of the payments owed (including the estimated allocable portion of the Annual Payment, and amounts owed under Section IX and Section X, by the relevant Settling Distributor), (b) the amount that the Settling Distributor believes it will be unable to pay, (c) the accounting and audited financial documents upon which the Settling Distributor relied for making this determination, and (d) any other relevant information for the Enforcement Committee to consider.

3. A Settling Distributor shall not utilize this provision during the first three (3) Payment Years. If a Settling Distributor defers some or all of the payments due in a Payment Year pursuant to this Section IV.K, it shall not repurchase any shares, or fund new acquisitions with an acquisition price greater than \$250 million, during the deferral period until the deferred amount is fully repaid with interest. Any amounts deferred shall bear interest at an interest rate equal to the prime rate as published by the *Wall Street Journal* on the date of the Deferral Payment Notice plus 0.5%.

4. The Settling Distributor shall pay all deferred amounts, including applicable interest on the next Payment Date. If the amounts previously deferred (including interest) together with the Settling Distributor's share of all payments due for a Payment Year would allow for a deferral under Section IV.K.1, the Settling Distributor shall pay as much of the previously deferred amounts (including interest) as it can pay without triggering the ability to defer payment and may defer the remainder as permitted under (and subject to the restrictions of) this Section IV.K.

5. Deferrals will apply proportionally across base payments and incentive payments. For the avoidance of doubt, this Section IV.K applies fully to Payment Years after the first three (3) Payment Years, including the base payments and all incentive payments due pursuant to this Agreement during the Payment Year at issue.

6. If a Settling Distributor could pay a portion of its allocable share of the Annual Payments due pursuant to this Agreement during a Payment Year without triggering this Section IV.K, the Settling Distributor shall be required to pay that portion as scheduled and only the excess would be subject to deferral at the election of the Settling Distributor (in whole or in part) as provided herein.

7. The Settling Distributor shall pay any deferred amounts, including applicable interest on or before the date on which the payment is due for Payment Year 18.

V. Allocation and Use of Settlement Payments

A. *Components of Settlement Fund.* The Settlement Fund shall be comprised of an Abatement Accounts Fund, a State Fund, and a Subdivision Fund for each Settling State. The payments made under Section IV into the Settlement Fund shall be initially allocated among those three (3) sub-funds and distributed and used as provided below. Payments placed into the Settlement Fund do not revert back to the Settling Distributors.

B. *Use of Settlement Payments.*

1. It is the intent of the Parties that the payments disbursed from the Settlement Fund to Settling States and Participating Subdivisions be for Opioid Remediation, subject to exceptions that must be documented in accordance with Section V.B.2. In no event may less than eighty-five percent (85%) of the Settling Distributors' maximum amount of payments pursuant to Section IV, Section IX, and Section X as set forth on Exhibit M over the entirety of all Payments Years (but not any single Payment Year) be spent on Opioid Remediation.

2. While disfavored by the Parties, a Settling State or a Participating Subdivision set forth on Exhibit G may use monies from the Settlement Fund (that have not been restricted by this Agreement solely to future Opioid Remediation) for purposes that do not qualify as Opioid Remediation. If, at any time, a Settling State or a Participating Subdivision set forth on Exhibit G uses any monies from the Settlement Fund for a purpose that does not qualify as Opioid Remediation, such Settling State or Participating Subdivision set forth on Exhibit G shall identify such amounts and report to the Settlement Fund Administrator and the Settling Distributors how such funds were used, including if used to pay attorneys' fees, investigation costs, litigation costs, or costs related to the operation and enforcement of this Agreement, respectively. It is the intent of the Parties that the reporting under this Section V.B.2 shall be available to the public. For the avoidance of doubt, (a) any amounts not identified under this Section V.B.2 as used to pay attorneys' fees, investigation costs, or litigation costs shall be included in the "Compensatory Restitution Amount" for purposes of Section VI.F and (b) Participating Subdivisions not listed on Exhibit G may only use monies from the Settlement Fund for purposes that qualify as Opioid Remediation.

C. *Allocation of Settlement Fund.*

The allocation of the Settlement Fund allows for different approaches to be taken in different states, such as through a State-Subdivision Agreement. Given the uniqueness of States and their Subdivisions, Settling States and their Subdivisions are encouraged to enter into State-Subdivision Agreements in order to direct the allocation of their portion of the Settlement Fund. As set out below, the Settlement Fund Administrator will make an initial allocation to three (3) state-level sub-funds. The Settlement Fund Administrator will then, for each Settling State and its Participating Subdivisions, apply the terms of this Agreement and any relevant State-Subdivision Agreement, Statutory Trust, Allocation Statute, or voluntary redistribution of funds as set out below before disbursing the funds.

1. Base Payments. The Settlement Fund Administrator will allocate base payments under Section IV.D among the Settling States in proportion to their respective Overall Allocation Percentages. Base payments for each Settling State will then be allocated fifteen percent (15%) to its State Fund, seventy percent (70%) to its Abatement Accounts Fund, and fifteen percent (15%) to its Subdivision Fund. Amounts may be reallocated and will be distributed as provided in Section V.D.

2. Incentive Payments. The Settlement Fund Administrator will treat incentive payments under Section IV.F on a State-specific basis. Incentive payments for which a Settling State is eligible under Section IV.F will be allocated fifteen percent (15%) to its State Fund, seventy percent (70%) to its Abatement Accounts Fund, and fifteen percent (15%) to its Subdivision Fund. Amounts may be reallocated and will be distributed as provided in Section V.D.

3. Application of Adjustments. If a suspension, offset, or reduction under Section XII or Section XIII applies with respect to a Settling State, the suspension, offset, or reduction shall be applied proportionally to all amounts that would otherwise be apportioned and distributed to the State Fund, the Abatement Accounts Fund, and the Subdivision Fund for that State.

4. Settlement Fund Administrator. Prior to the Initial Participation Date, the Settling Distributors and the Enforcement Committee will agree to a detailed mechanism consistent with the foregoing for the Settlement Fund Administrator to follow in allocating, apportioning, and distributing payments, which shall then be appended hereto as Exhibit L.

5. Settlement Fund Administrator Costs. Any costs and fees associated with or arising out of the duties of the Settlement Fund Administrator as described in Exhibit L shall be paid from the interest accrued in the Settlement Fund Escrow and the Settlement Fund; *provided, however*, that if such accrued interest is insufficient to pay the entirety of any such costs and fees, Settling Distributors shall pay fifty percent (50%) of the additional amount and fifty percent (50%) shall be paid out of the Settlement Fund.

D. Settlement Fund Reallocation and Distribution.

As set forth below, within a particular Settling State's account, amounts contained in the Settlement Fund sub-funds may be reallocated and distributed per a State-Subdivision Agreement or other means. If the apportionment of amounts is not addressed and controlled under Section V.D.1 and Section V.D.2, then the default provisions of Section V.D.4 apply. It is not necessary that a State-Subdivision Agreement or other means of allocating funds pursuant to Section V.D.1 and Section V.D.2 address all of the Settlement Fund sub-funds. For example, a Statutory Trust might only address disbursements from a Settling State's Abatement Accounts Fund.

1. Distribution by State-Subdivision Agreement. If a Settling State has a State-Subdivision Agreement, amounts apportioned to that State's State Fund, Abatement Accounts Fund, and Subdivision Fund under Section V.C shall be reallocated and

distributed as provided by that agreement. Any State-Subdivision Agreement entered into after the Preliminary Agreement Date shall be applied only if it requires: (a) that all amounts be used for Opioid Remediation, except as allowed by Section V.B.2, and (b) that at least seventy percent (70%) of amounts be used solely for future Opioid Remediation.⁷ For a State-Subdivision Agreement to be applied to the relevant portion of an Annual Payment, notice must be provided to the Settling Distributors and the Settlement Fund Administrator at least sixty (60) calendar days prior to the Payment Date.

2. Distribution by Allocation Statute. If a Settling State has an Allocation Statute and/or a Statutory Trust that addresses allocation or distribution of amounts apportioned to such State's State Fund, Abatement Accounts Fund, and/or Subdivision Fund and that, to the extent any or all such sub-funds are addressed, requires (1) all amounts to be used for Opioid Remediation, except as allowed by Section V.B.2, and (2) at least seventy percent (70%) of all amounts to be used solely for future Opioid Remediation,⁸ then, to the extent allocation or distribution is addressed, the amounts apportioned to that State's State Fund, Abatement Accounts Fund, and Subdivision Fund under Section V.C shall be allocated and distributed as addressed and provided by the applicable Allocation Statute or Statutory Trust. For the avoidance of doubt, an Allocation Statute or Statutory Trust need not address all three (3) sub-funds that comprise the Settlement Fund, and if the applicable Allocation Statute or Statutory Trust does not address distribution of all or some of these three (3) sub-funds, the applicable Allocation Statute or Statutory Trust does not replace the default provisions described in Section V.D.4 of any such unaddressed fund. For example, if an Allocation Statute or Statutory Trust that meets the requirements of this Section V.D.2 only addresses funds restricted to abatement, then the default provisions in this Agreement concerning allocation among the three (3) sub-funds comprising the Settlement Fund and the distribution of the State Fund and Subdivision Fund for that State would still apply, while the distribution of the applicable State's Abatement Accounts Fund would be governed by the qualifying Allocation Statute or Statutory Trust.

3. Voluntary Redistribution. A Settling State may choose to reallocate all or a portion of its State Fund to its Abatement Accounts Fund. A Participating Subdivision included on Exhibit G may choose to reallocate all or a portion of its allocation from the Subdivision Fund to the State's Abatement Accounts Fund or to another Participating Subdivision. For a voluntary redistribution to be applied to the relevant portion of an Annual Payment, notice must be provided to the Settling Distributors and the Settlement Fund Administrator at least sixty (60) calendar days prior to the Payment Date.

4. Distribution in the Absence of a State-Subdivision Agreement, Allocation Statute, or Statutory Trust. If Section V.D.1 and Section V.D.2 do not apply, amounts

⁷ Future Opioid Remediation includes amounts paid to satisfy any future demand by another governmental entity to make a required reimbursement in connection with the past care and treatment of a person related to the Alleged Harms.

⁸ Future Opioid Remediation includes amounts paid to satisfy any future demand by another governmental entity to make a required reimbursement in connection with the past care and treatment of a person related to the Alleged Harms.

apportioned to that State's State Fund, Abatement Accounts Fund, and Subdivision Fund under Section V.C shall be distributed as follows:

a. Amounts apportioned to that State's State Fund shall be distributed to that State.

b. Amounts apportioned to that State's Abatement Accounts Fund shall be distributed consistent with Section V.E. Each Settling State shall submit to the Settlement Fund Administrator a designation of a lead state agency or other entity to serve as the single point of contact for that Settling State's funding requests from the Abatement Accounts Fund and other communications with the Settlement Fund Administrator. The designation of an individual entity is for administrative purposes only and such designation shall not limit funding to such entity or even require that such entity receive funds from this Agreement. The designated entity shall be the only entity authorized to request funds from the Settlement Fund Administrator to be disbursed from that Settling State's Abatement Accounts Fund. If a Settling State has established a Statutory Trust then that Settling State's single point of contact may direct the Settlement Fund Administrator to release the State's Abatement Accounts Fund to the Statutory Trust.

c. Amounts apportioned to that State's Subdivision Fund shall be distributed to Participating Subdivisions in that State included on Exhibit G per the Subdivision Allocation Percentage listed in Exhibit G. Section VII.I shall govern amounts that would otherwise be distributed to Non-Participating Subdivisions listed in Exhibit G. For the avoidance of doubt and notwithstanding any other provision in this Agreement, no Non-Participating Subdivision will receive any amount from the Settlement Fund, regardless of whether such Subdivision is included on Exhibit G.

d. Special Districts shall not be allocated funds from the Subdivision Fund, except through a voluntary redistribution allowed by Section V.D.3. A Settling State may allocate funds from its State Fund or Abatement Accounts Fund for Special Districts.

5. Restrictions on Distribution. No amounts may be distributed from the Subdivision Fund contrary to Section VII, *i.e.*, no amounts may be distributed directly to Non-Participating Subdivisions or to Later Participating Subdivisions to the extent such a distribution would violate Section VII.E through Section VII.H. Amounts allocated to the Subdivision Fund that cannot be distributed by virtue of the preceding sentence shall be distributed into the sub-account in the Abatement Accounts Fund for the Settling State in which the Subdivision is located, unless those payments are redirected elsewhere by a State-Subdivision Agreement described in Section V.D.1 or by an Allocation Statute or a Statutory Trust described in Section V.D.2.

E. *Provisions Regarding the Abatement Accounts Fund.*

1. State-Subdivision Agreement, Allocation Statute, and Statutory Trust Fund Provisions. A State-Subdivision Agreement, Allocation Statute, or Statutory Trust may govern the operation and use of amounts in that State's Abatement Accounts Fund so long as it complies with the requirements of Section V.D.1 or Section V.D.2, as applicable, and all direct payments to Subdivisions comply with Section VII.E through Section VII.H.

2. Absence of a State-Subdivision Agreement, Allocation Statute, or Statutory Trust. In the absence of a State-Subdivision Agreement, Allocation Statute, or Statutory Trust that addresses distribution, the Abatement Accounts Fund will be used solely for future Opioid Remediation⁹ and the following shall apply with respect to a Settling State:

a. *Regional Remediation.*

(i) At least fifty percent (50%) of distributions for remediation from a State's Abatement Accounts Fund shall be annually allocated and tracked to the regional level. A Settling State may allow the Advisory Committee established pursuant to Section V.E.2.d to define its regions and assign regional allocations percentages. Otherwise, a Settling State shall (A) define its initial regions, which shall consist of one (1) or more General Purpose Subdivisions and which shall be designated by the state agency with primary responsibility for substance abuse disorder services employing, to the maximum extent practical, existing regions established in that State for opioid abuse treatment or other public health purposes; (B) assign initial regional allocation percentages to the regions based on the Subdivision Allocation Percentages in Exhibit G and an assumption that all Subdivisions included on Exhibit G will become Participating Subdivisions.

(ii) This minimum regional expenditure percentage is calculated on the Settling State's initial Abatement Accounts Fund allocation and does not include any additional amounts a Settling State has directed to its Abatement Accounts Fund from its State Fund, or any other amounts directed to the fund. A Settling State may dedicate more than fifty percent (50%) of its Abatement Accounts Fund to the regional expenditure and may annually adjust the percentage of its Abatement Accounts Fund dedicated to regional expenditures as long as the percentage remains above the minimum amount.

(iii) The Settling State (A) has the authority to adjust the definition of the regions, and (B) may annually revise the percentages

⁹ Future Opioid Remediation includes amounts paid to satisfy any future demand by another governmental entity to make a required reimbursement in connection with the past care and treatment of a person related to the Alleged Harms.

allocated to each region to reflect the number of General Purpose Subdivisions in each region that are Non-Participating Subdivisions.

b. *Subdivision Block Grants.* Certain Subdivisions shall be eligible to receive regional allocation funds in the form of a block grant for future Opioid Remediation. A Participating Subdivision eligible for block grants is a county or parish (or in the case of States that do not have counties or parishes that function as political subdivisions, a city) that (1) does not contain a Litigating Subdivision or a Later Litigating Subdivision for which it has the authority to end the litigation through a release, bar or other action, (2) either (i) has a population of 400,000 or more or (ii) in the case of California has a population of 750,000 or more, and (3) has funded or otherwise managed an established health care or treatment infrastructure (*e.g.*, health department or similar agency). Each Subdivision eligible to receive block grants shall be assigned its own region.

c. *Small States.* Notwithstanding the provisions of Section V.E.2.a, Settling States with populations under four (4) million that do not have existing regions described in Section V.E.2.a shall not be required to establish regions. However, such a Settling State that contains one (1) or more Subdivisions eligible for block grants under Section V.E.2.c shall be divided regionally so that each block-grant eligible Subdivision is a region and the remainder of the state is a region.

d. *Advisory Committee.* The Settling State shall designate an Opioid Settlement Remediation Advisory Committee (the “*Advisory Committee*”) to provide input and recommendations regarding remediation spending from that Settling State’s Abatement Accounts Fund. A Settling State may elect to use an existing advisory committee or similar entity (created outside of a State-Subdivision Agreement or Allocation Statute); *provided, however*, the Advisory Committee or similar entity shall meet the following requirements:

(i) Written guidelines that establish the formation and composition of the Advisory Committee, terms of service for members, contingency for removal or resignation of members, a schedule of meetings, and any other administrative details;

(ii) Composition that includes at least an equal number of local representatives as state representatives;

(iii) A process for receiving input from Subdivisions and other communities regarding how the opioid crisis is affecting their communities, their abatement needs, and proposals for abatement strategies and responses; and

(iv) A process by which Advisory Committee recommendations for expenditures for Opioid Remediation will be made to and considered by the appropriate state agencies.

3. Abatement Accounts Fund Reporting. The Settlement Fund Administrator shall track and assist in the report of remediation disbursements as agreed to among the Settling Distributors and the Enforcement Committee.

F. *Nature of Payment.* Each of the Settling Distributors, the Settling States, and the Participating Subdivisions acknowledges and agrees that notwithstanding anything to the contrary in this Agreement, including, but not limited to, the scope of the Released Claims:

1. It has entered into this Agreement to avoid the delay, expense, inconvenience, and uncertainty of further litigation;

2. (a) The Settling States and Participating Subdivisions sought compensatory restitution (within the meaning of 26 U.S.C. § 162(f)(2)(A)) as damages for the Alleged Harms allegedly suffered by the Settling States and Participating Subdivisions; (b) the Compensatory Restitution Amount is no greater than the amount, in the aggregate, of the Alleged Harms allegedly suffered by the Settling States and Participating Subdivisions; and (c) the portion of the Compensatory Restitution Amount received by each Settling State or Participating Subdivision is no greater than the amount of the Alleged Harms allegedly suffered by such Settling State or Participating Subdivision;

3. The payment of the Compensatory Restitution Amount by the Settling Distributors constitutes, and is paid for, compensatory restitution (within the meaning of 26 U.S.C. § 162(f)(2)(A)) for alleged damage or harm (as compensation for alleged damage or harm arising out of alleged bodily injury) allegedly caused by the Settling Distributors;

4. The Compensatory Restitution Amount is being paid as compensatory restitution (within the meaning of 26 U.S.C. § 162(f)(2)(A)) in order to restore, in whole or in part, the Settling States and Participating Subdivisions to the same position or condition that they would be in had the Settling States and Participating Subdivisions not suffered the Alleged Harms; and

5. For the avoidance of doubt: (a) no portion of the Compensatory Restitution Amount represents reimbursement to any Settling State or Participating Subdivision or other person or entity for the costs of any investigation or litigation, (b) the entire Compensatory Restitution Amount is properly characterized as described in Section V.F., and (c) no portion of the Compensatory Restitution Amount constitutes disgorgement or is properly characterized as the payment of statutory or other fines, penalties, punitive damages, or other punitive assessments.

VI. Enforcement

A. *Enforceability.* This Agreement is enforceable only by the Settling States and the Settling Distributors; *provided, however*, that Released Entities may enforce Section XI and Participating Subdivisions listed on Exhibit G have the enforcement rights described in Section VI.D. Except to the extent allowed by the Injunctive Relief Terms, Settling States and Participating Subdivisions shall not have enforcement rights with respect to either the terms of

this Agreement that apply only to or in other States or any Consent Judgment entered into by another Settling State. Participating Subdivisions shall not have enforcement rights against the Settling Distributors with respect to this Agreement or any Consent Judgment except that Participating Subdivisions listed on Exhibit G shall have enforcement rights as set forth herein as to payments that would be allocated to the Subdivision Fund or Abatement Accounts Fund pursuant to Section V; *provided, however*, that each Settling State shall allow Participating Subdivisions in such Settling State to notify it of any perceived violations of this Agreement or the applicable Consent Judgment.

B. *Jurisdiction.* The Settling Distributors consent to the jurisdiction of the court in which each Settling State files its Consent Judgment, limited to resolution of disputes identified in Section VI.F.1 for resolution in that court.

C. *Specific Terms Dispute Resolution.*

1. Any dispute that is addressed by the provisions set forth in the Injunctive Relief Terms shall be resolved as provided therein.

2. In the event that Settling Distributors believe that the eighty-five percent (85%) threshold established in Section V.B.1 is not being satisfied, any Party may request that the Settling Distributors and Enforcement Committee meet and confer regarding the use of funds to implement Section V.B.1. The completion of such meet-and-confer process is a precondition to further action regarding any such dispute. Further action concerning Section V.B.1 shall: (i) be limited to the Settling Distributors seeking to reduce their Annual Payments by no more than five percent (5%) of the difference between the actual amount of Opioid Remediation and the eighty-five percent (85%) threshold established in Section V.B.1; (ii) only reduce Annual Payments to those Settling States and their Participating Subdivisions that are below the eighty-five percent (85%) threshold established in Section V.B.1; and (iii) not reduce Annual Payments restricted to future Opioid Remediation.

D. *State-Subdivision Enforcement.*

1. A Subdivision shall not have enforcement rights against a Settling State in which it is located with respect to this Agreement or any Consent Judgment except that a Participating Subdivision listed on Exhibit G shall have enforcement rights (a) as provided for in a State-Subdivision Agreement, Allocation Statute, or Statutory Trust with respect to intrastate allocation or (b) in the absence of a State-Subdivision Agreement, Allocation Statute, or Statutory Trust, to allegations that (i) the Settling State's use of Abatement Accounts Fund monies were not used for uses similar to or in the nature of those uses contained in Exhibit E; or (ii) a Settling State failed to pay funds directly from the Abatement Accounts Fund to a Participating Subdivision eligible to receive a block grant pursuant to Section V.E.2.b.

2. A Settling State shall have enforcement rights against a Participating Subdivision located in its territory (a) as provided for in a State-Subdivision Agreement, Allocation Statute, or Statutory Trust; or (b) in the absence of a State-Subdivision

Agreement, Allocation Statute, or Statutory Trust, to allegations that the Participating Subdivisions' uses of Abatement Accounts Fund monies were not used for purposes similar to or in the nature of those uses contained in Exhibit E.

3. As between Settling States and Participating Subdivisions, the above rights are contractual in nature and nothing herein is intended to limit, restrict, change or alter any other existing rights under law.

E. *Subdivision Distributor Payment Enforcement.* A Participating Subdivision listed on Exhibit G shall have the same right as a Settling State pursuant to Section VI.F.2.a(v) to seek resolution regarding the failure by a Settling Distributor to make its allocable share of an Annual Payment in a Payment Year.

F. *Other Terms Regarding Dispute Resolution.*

1. Except to the extent provided by Section VI.C or Section VI.F.2, all disputes shall be resolved in either the court that entered the relevant Consent Judgment or, if no such Consent Judgment was entered, a state or territorial court with jurisdiction located wherever the seat of the relevant state government is located.

a. State court proceedings shall be governed by the rules and procedures of the relevant forum.

b. For the avoidance of doubt, disputes to be resolved in state court include, but are not limited to, the following:

(i) disputes concerning whether expenditures qualify as Opioid Remediation;

(ii) disputes between a Settling State and its Participating Subdivisions as provided by Section VI.D, except to the extent the State-Subdivision Agreement provides for other dispute resolution mechanisms. For the avoidance of doubt, disputes between a Settling State and any Participating Subdivision shall not be considered National Disputes;

(iii) whether this Agreement and relevant Consent Judgment are binding under state law;

(iv) the extent of the Attorney General's or other participating entity's authority under state law, including the extent of the authority to release claims;

(v) whether the definition of a Bar, a Case-Specific Resolution, Final Order, lead state agency as described in Section V.D.4.b, Later Litigating Subdivision, Litigating Subdivision, or Threshold Motion have been met; and

(vi) all other disputes not specifically identified in Section VI.C or Section VI.F.2.

c. Any Party may request that the National Arbitration Panel provide an interpretation of any provision of the settlement that is relevant to the state court determination, and the National Arbitration Panel shall make reasonable best efforts to supply such interpretation within the earlier of thirty (30) calendar days or the time period required by the state court proceedings. Any Party may submit that interpretation to the state court to the extent permitted by, and for such weight provided by, the state court's rules and procedures. If requested by a Party, the National Arbitration Panel shall request that its interpretation be accepted in the form of an *amicus curiae* brief, and any attorneys' fees and costs for preparing any such filing shall be paid for by the requesting Party.

2. National Disputes involving a Settling State, a Participating Subdivision that has enforcement rights pursuant to Section VI.A, and/or a Settling Distributor shall be resolved by the National Arbitration Panel.

a. National Disputes are disputes that are not addressed by Section VI.C, and which are exceptions to Section VI.F.1's presumption of resolution in state courts because they involve issues of interpretation of terms contained in this Agreement applicable to all Settling States without reference to a particular State's law. Disputes between a Settling State and any Participating Subdivision shall not be considered National Disputes. National Disputes are limited to the following:

(i) the amount of offset and/or credit attributable to Non-Settling States or the Tribal/W. Va. Subdivision Credit;

(ii) issues involving the scope and definition of Product;

(iii) interpretation and application of the terms "Covered Conduct," "Released Entities," and "Released Claims";

(iv) the allocation of payments among Settling Distributors as described in Section IV.I;

(v) the failure by a Settling Distributor to pay its allocable share of the Annual Payment or of the Additional Restitution Amount in a Payment Year, but for the avoidance of doubt, disputes between a Settling Distributor and a Settling State over the amounts owed only to that state that do not affect any other Settling State shall not be considered National Disputes;

(vi) the interpretation and application of the significant financial constraint provision in Section IV.K, including, without limitation, eligibility for and amount of deferrals for any given year, time for repayment, and compliance with restrictions during deferral term;

(vii) the interpretation and application of the prepayment provisions as described in Section IV.J;

(viii) the interpretation and application of any most-favored-nation provision in Section XIV.E;

(ix) questions regarding the performance and/or removal of the Settlement Fund Administrator;

(x) replacement of the Monitor, as provided in the Injunctive Relief Terms;

(xi) disputes involving liability of successor entities;

(xii) disputes that require a determination of the sufficiency of participation in order to qualify for Incentive Payments A, B, or C, as well as disputes over qualification for Participation Tiers;

(xiii) disputes involving a Releasor's compliance with, and the appropriate remedy under, Section XI.B.I.A.3;

(xiv) disputes requiring the interpretation of Agreement terms that are national in scope or impact, which shall mean disputes requiring the interpretation of Agreement terms that (i) concretely affect four (4) or more Settling States; and (ii) do not turn on unique definitions and interpretations under state law; and

(xv) any dispute subject to resolution under Section VI.F.1 but for which all parties to the dispute agree to arbitration before the National Arbitration Panel under the provisions of this Section VI.F.2.

b. The National Arbitration Panel shall be comprised of three (3) arbitrators. One (1) arbitrator shall be chosen by the Settling Distributors, one (1) arbitrator shall be chosen by the Enforcement Committee with due input from Participating Subdivisions listed on Exhibit G, and the third arbitrator shall be agreed upon by the first two (2) arbitrators. The membership of the National Arbitration Panel is intended to remain constant throughout the term of this Agreement, but in the event that replacements are required, the retiring arbitrator shall be replaced by the party that selected him/her.

c. The National Arbitration Panel shall make reasonable best efforts to decide all matters within one hundred eighty (180) calendar days of filing, and in no event shall it take longer than one (1) year.

d. The National Arbitration Panel shall conduct all proceedings in a reasonably streamlined process consistent with an opportunity for the parties to be heard. Issues shall be resolved without the need for live witnesses where feasible,

and with a presumption in favor of remote participation to minimize the burdens on the parties.

e. To the extent allowed under state law, a Settling State, a Participating Subdivision that has enforcement rights pursuant to Section VI.A, and (at any party's request) the National Arbitration Panel may certify to an appropriate state court any question of state law. The National Arbitration Panel shall be bound by a final state court determination of such a certified question. The time period for the arbitration shall be tolled during the course of the certification process.

f. The arbitrators will give due deference to any authoritative interpretation of state law, including any declaratory judgment or similar relief obtained by a Settling State, a Participating Subdivision that has enforcement rights pursuant to Section VI.A, or Settling Distributor on a state law issue.

g. The decisions of the National Arbitration Panel shall be binding on Settling States, Participating Subdivisions, Settling Distributors, and the Settlement Fund Administrator. In any proceeding before the National Arbitration Panel involving a dispute between a Settling State and one or more Settling Distributors whose resolution could prejudice the rights of a Participating Subdivision(s) in that Settling State, such Participating Subdivision(s) shall be allowed to file a statement of view in the proceeding.

h. Nothing herein shall be construed so as to limit or otherwise restrict a State from seeking injunctive or other equitable relief in state court to protect the health, safety, or welfare of its citizens.

i. Each party shall bear its own costs in any arbitration or court proceeding arising under this Section VI. The costs for the arbitrators on the National Arbitration Panel shall be divided and paid equally by the disputing sides for each individual dispute, *e.g.*, a dispute between a Settling Distributor and Settling States/Participating Subdivisions shall be split fifty percent (50%) by the Settling Distributor and fifty percent (50%) by the Settling States/Participating Subdivisions that are parties to the dispute; a dispute between a Settling State and a Participating Subdivision shall be split fifty percent (50%) by the Settling State that is party to the dispute and fifty percent (50%) by any Participating Subdivisions that are parties to the dispute.

3. Prior to initiating an action to enforce pursuant to this Section VI.E, the complaining party must:

a. Provide written notice to the Enforcement Committee of its complaint, including the provision of the Consent Judgment and/or Agreement that the practice appears to violate, as well as the basis for its interpretation of the disputed provision. The Enforcement Committee shall establish a reasonable process and timeline for obtaining additional information from the involved

parties; *provided, however*, that the date the Enforcement Committee establishes for obtaining additional information from the parties shall not be more than forty-five (45) calendar days following the notice. The Enforcement Committee may advise the involved parties of its views on the complaint and/or seek to resolve the complaint informally.

b. Wait to commence any enforcement action until thirty (30) calendar days after the date that the Enforcement Committee establishes for obtaining additional information from the involved parties.

4. If the parties to a dispute cannot agree on the proper forum for resolution of the dispute under the provisions of Section VI.F.1 or Section VI.F.2, a committee comprising the Enforcement Committee and sufficient representatives of the Settling Distributors such that the members of the Enforcement Committee have a majority of one (1) member will determine the forum where the dispute will be initiated within twenty-eight (28) calendar days of receiving notification of the dispute relating to the proper forum. The forum identified by such committee shall be the sole forum for litigating the issue of which forum will hear the substantive dispute, and the committee's identification of such forum in the first instance shall not be entitled to deference by the forum selected.

G. *No Effect.* Nothing in this Agreement shall be interpreted to limit the Settling State's Civil Investigative Demand ("*CID*") or investigative subpoena authority, to the extent such authority exists under applicable state law and the CID or investigative subpoena is issued pursuant to such authority, and Settling Distributors reserve all of their rights in connection with a CID or investigative subpoena issued pursuant to such authority.

VII. Participation by Subdivisions

A. *Notice.* No later than fifteen (15) calendar days after the Preliminary Agreement Date, the Settling States, with the cooperation of the Settling Distributors, shall send individual written notice of the opportunity to participate in this Agreement and the requirements of participation to all Subdivisions in the Settling States that are (1) Litigating Subdivisions or (2) Non-Litigating Subdivisions listed on Exhibit G. The costs of the written notice to such Subdivisions shall be paid for by the Settling Distributors. The Settling States, with the cooperation of the Settling Distributors, may also provide general notice reasonably calculated to alert Non-Litigating Subdivisions in the Settling States to this Agreement, the opportunity to participate in it, and the requirements for participation. Such notice may include publication and other standard forms of notification, as well as notice to national state and county organizations such as the National Association of Counties and the National League of Cities. The notice will include that the deadline for becoming an Initial Participating Subdivision is the Initial Participation Date. Nothing contained herein shall preclude a Settling State from providing further notice to or otherwise contacting any of its Subdivisions about becoming a Participating Subdivision, including beginning any of the activities described in this paragraph prior to the Preliminary Agreement Date.

B. *Requirements for Becoming a Participating Subdivision—Non-Litigating Subdivisions.* A Non-Litigating Subdivision in a Settling State may become a Participating

Subdivision by returning an executed Subdivision Settlement Participation Form to the Settlement Fund Administrator specifying (1) that the Subdivision agrees to the terms of this Agreement pertaining to Subdivisions, (2) that the Subdivision releases all Released Claims against all Released Entities, (3) that the Subdivision agrees to use monies it receives, if any, from the Settlement Fund pursuant to the applicable requirements of Section V; *provided, however*, that Non-Litigating Subdivisions may only use monies originating from the Settlement Fund for purposes that qualify as Opioid Remediation, and (4) that the Subdivision submits to the jurisdiction of the court where the applicable Consent Judgment is filed for purposes limited to that court's role under this Agreement. The required Subdivision Settlement Participation Form is attached as Exhibit K.

C. *Requirements for Becoming a Participating Subdivision—Litigating Subdivisions/Later Litigating Subdivisions.* A Litigating Subdivision or Later Litigating Subdivision in a Settling State may become a Participating Subdivision by returning an executed Subdivision Settlement Participation Form to the Settlement Fund Administrator and upon prompt dismissal with prejudice of its lawsuit. A Settling State may require each Litigating Subdivision in that State to specify on the Subdivision Settlement Participation Form whether its counsel has waived any contingency fee contract with that Participating Subdivision and whether, if eligible, it intends to seek fees pursuant to Exhibit R. The Settlement Fund Administrator shall provide quarterly reports of this information to the parties organized by Settling State. A Litigating Subdivision or Later Litigating Subdivision may not become a Participating Subdivision after the completion of opening statements in a trial of the lawsuit it brought that includes a Released Claim against a Released Entity.

D. *Initial Participating Subdivisions.* A Subdivision qualifies as an Initial Participating Subdivision if it meets the applicable requirements for becoming a Participating Subdivision set forth in Section VII.B or Section VII.C by the Initial Participation Date. All Subdivision Settlement Participation Forms shall be held in escrow by the Settlement Fund Administrator until the Reference Date.

E. *Later Participating Subdivisions.* A Subdivision that is not an Initial Participating Subdivision may become a Later Participating Subdivision by meeting the applicable requirements for becoming a Participating Subdivision set forth in Section VII.B or Section VII.C after the Initial Participation Date and by agreeing to be subject to the terms of a State-Subdivision Agreement (if any) or any other structure adopted or applicable pursuant to Section V.D or Section V.E. The following provisions govern what a Later Participating Subdivision can receive (but do not apply to Initial Participating Subdivisions):

1. Except as provided in Section IV.C, a Later Participating Subdivision shall not receive any share of any Annual Payment due before it became a Participating Subdivision.

2. A Later Participating Subdivision that becomes a Participating Subdivision after July 15, 2022 shall receive seventy-five percent (75%) of the share of future base or incentive payments that it would have received had it become a Later Participating Subdivision prior to that date (unless the Later Participating Subdivision is subject to Section VII.E.3 or Section VII.E.4).

3. A Later Participating Subdivision that, after the Initial Participation Date, maintains a lawsuit for a Released Claim(s) against a Released Entity and has judgment entered against it on every such Claim before it became a Participating Subdivision (other than a consensual dismissal with prejudice) shall receive fifty percent (50%) of the share of future base or incentive payments that it would have received had it become a Later Participating Subdivision prior to such judgment; *provided, however*, that if the Subdivision appeals the judgment and the judgment is affirmed with finality before the Subdivision becomes a Participating Subdivision, the Subdivision shall not receive any share of any base payment or incentive payments.

4. A Later Participating Subdivision that becomes a Participating Subdivision while a Bar or Case-Specific Resolution involving a different Subdivision exists in its State shall receive twenty-five percent (25%) of the share of future base or incentive payments that it would have received had it become a Later Participating Subdivision without such Bar or Case-Specific Resolution.

F. *No Increase in Payments.* Amounts to be received by Later Participating Subdivisions shall not increase the payments due from the Settling Distributors.

G. *Ineligible Subdivisions.* Subdivisions in Non-Settling States and Prior Litigating Subdivisions are not eligible to be Participating Subdivisions.

H. *Non-Participating Subdivisions.* Non-Participating Subdivisions shall not directly receive any portion of any Annual Payment, including from the State Fund and direct distributions from the Abatement Accounts Fund; however, a Settling State may choose to fund future Opioid Remediation that indirectly benefits Non-Participating Subdivisions.

I. *Unpaid Allocations to Later Participating Subdivisions and Non-Participating Subdivisions.* Any base payment and incentive payments allocated pursuant to Section V.D to a Later Participating Subdivision or Non-Participating Subdivision that cannot be paid pursuant to this Section VII, including the amounts that remain unpaid after the reductions required by Section VII.E.2 through Section VII.E.4, will be allocated to the Abatement Accounts Fund for the Settling State in which the Subdivision is located, unless those payments are redirected elsewhere by a State-Subdivision Agreement or by a Statutory Trust.

VIII. Condition to Effectiveness of Agreement and Filing of Consent Judgment

A. *Determination to Proceed With Settlement.*

1. The Settling States shall confer with legal representatives of the Participating Subdivisions listed on Exhibit G and inform the Settling Distributors no later than eighteen (18) calendar days prior to the Reference Date whether there is sufficient participation to proceed with this Agreement. Within seven (7) calendar days of informing the Settling Distributors that there is sufficient participation to proceed, the Settling States will deliver all signatures and releases required by the Agreement to be provided by the Settling States to the Settling Distributors.

2. If the Settling States inform Settling Distributors that there is sufficient participation, the Settling Distributors will then determine on or before the Reference Date whether there is sufficient State participation and sufficient resolution of the Claims of the Litigating Subdivisions in the Settling States (through participation under Section VII, Case-Specific Resolution(s) and Bar(s)) to proceed with this Agreement. The determination shall be in the sole discretion of the Settling Distributors and may be based on any criteria or factors deemed relevant by the Settling Distributors.

B. *Notice by Settling Distributors.* On or before the Reference Date, the Settling Distributors shall inform the Settling States of their determination pursuant to Section VIII.A. If the Settling Distributors determine to proceed, the Parties will proceed to file the Consent Judgments and the obligations in the Subdivision Settlement Participation Forms will be effective and binding as of the Reference Date. If the Settling Distributors determine not to proceed, this Agreement will have no further effect, any amounts placed in escrow for Payment Year 1, including funds referenced in Section IV.C.1, Section IX, Section X, and Exhibit M, shall be returned to the Settling Distributors, and all releases (including those contained in Subdivision Settlement Participation Forms) and other commitments or obligations contained herein or in Subdivision Settlement Participation Forms will be void.

C. *Determination of the Participation Tier.*

1. On July 1, 2022, as extended by written agreement of the Settling Distributors and the Enforcement Committee, *provided* that Settling Distributors determine to proceed with this Agreement, the Settlement Fund Administrator shall determine the Participation Tier. The criteria used to determine the Participation Tier are set forth in Exhibit H. Any disputes as to the determination of the Participation Tier shall be decided by the National Arbitration Panel.

2. The Participation Tier shall be redetermined by the Settlement Fund Administrator annually as of the Payment Date, beginning with Payment Year 3, pursuant to the criteria set forth in Exhibit H.

3. After Payment Year 6, the Participation Tier cannot move higher, unless this restriction is waived by the Settling Distributors.

4. In the event that a Participation Tier redetermination moves the Participation Tier higher, and that change is in whole or in part as a result of the post-Reference Date enactment of a Bar and there is later a Revocation Event with respect to such Bar, then on the next Payment Date that is at least one hundred eighty (180) calendar days after the Revocation Event, the Participation Tier shall move down to the Participation Tier that would have applied had the Bar never been enacted, unless the Bar is reinstated or all Subdivisions affected by the Revocation Event become Participating Subdivisions within one hundred eighty (180) calendar days of the Revocation Event. This is the sole circumstance in which, on a nationwide basis, the Participation Tier can move down.

5. In the event that there is a post-Reference Date Revocation Event with respect to a Bar that was enacted in a Settling State prior to the Reference Date, then, on the next Payment Date that is at least one hundred eighty (180) calendar days after the Revocation Event, unless the Bar is reinstated or all Subdivisions affected by the Revocation Event become Participating Subdivisions within one hundred eighty (180) calendar days of the Revocation Event, the Participation Tier shall decrease – solely for the State in which the Revocation Event occurred – to the Participation Tier commensurate with the percentage of Litigating Subdivisions in that State that are Participating Subdivisions and the percentage of Non-Litigating Subdivisions that are both Primary Subdivisions and Participating Subdivisions, according to the criteria set forth in Exhibit G, except that the calculations shall be performed as to that State alone. For the avoidance of doubt and solely for the calculation in this subparagraph, the Settling States Column of Exhibit H shall play no role. This is the sole circumstance in which one Settling State will have a different Participation Tier than other Settling States.

6. The redetermination of the Participation Tier under Section VIII.C.2 shall not affect payments already made or suspensions, offsets, or reductions already applied.

IX. Additional Restitution

A. *Additional Restitution Amount.* Pursuant to the schedule set forth in Exhibit M and subject to the reduction specified in Section IX.B, the Settling Distributors shall pay an Additional Restitution Amount to the Settling States listed in Exhibit N. Such funds shall be paid, on the schedule set forth on Exhibit M, on the Payment Date for each relevant Payment Year to such Settling States as allocated by the Settlement Fund Administrator pursuant to Exhibit N.

B. *Reduction of Additional Restitution Amount.* In the event that any Non-Settling States appear on Exhibit N, the amounts owed by Settling Distributors pursuant to this Section IX shall be reduced by the allocations set forth on Exhibit N for any such Non-Settling States.

C. *Use of Funds.* All funds paid as an Additional Restitution Amount shall be part of the Compensatory Restitution Amount, shall be used for Opioid Remediation, except as allowed by Section V.B.2, and shall be governed by the same requirements as specified in Section V.F.

X. Plaintiffs' Attorneys' Fees and Costs

The Agreement on Attorneys' Fees, Expenses and Costs is set forth in Exhibit R and incorporated herein by reference. The Agreement on the State Outside Counsel Fee Fund and Agreement on the State Cost Fund Administration are set forth in Exhibit S and Exhibit T, respectively, and are incorporated herein by reference.

XI. Release

A. *Scope.* As of the Effective Date, the Released Entities are hereby released and forever discharged from all of the Releasers' Released Claims. Each Settling State (for itself and its Releasers) and Participating Subdivision hereby absolutely, unconditionally, and irrevocably

covenants not to bring, file, or claim, or to cause, assist or permit to be brought, filed, or claimed, or to otherwise seek to establish liability for any Released Claims against any Released Entity in any forum whatsoever. The releases provided for in this Agreement are intended by the Parties to be broad and shall be interpreted so as to give the Released Entities the broadest possible bar against any liability relating in any way to Released Claims and extend to the full extent of the power of each Settling State and its Attorney General to release claims. This Agreement shall be a complete bar to any Released Claim.

B. *Claim-Over and Non-Party Settlement.*

1. It is the intent of the Parties that:

a. Released Entities should not seek contribution or indemnification (other than pursuant to an insurance contract), from other parties for their payment obligations under this Agreement;

b. the payments made under this Agreement shall be the sole payments made by the Released Entities to the Releasors involving, arising out of, or related to Covered Conduct (or conduct that would be Covered Conduct if engaged in by a Released Entity);

c. Claims by Releasors against non-Parties should not result in additional payments by Released Entities, whether through contribution, indemnification or any other means; and

d. the Agreement meets the requirements of the Uniform Contribution Among Joint Tortfeasors Act and any similar state law or doctrine that reduces or discharges a released party's liability to any other parties.

The provisions of this Section XI.B are intended to be implemented consistent with these principles. This Agreement and the releases and dismissals provided for herein are made in good faith.

2. No Released Entity shall seek to recover for amounts paid under this Agreement based on indemnification, contribution, or any other theory from a manufacturer, pharmacy, hospital, pharmacy benefit manager, health insurer, third-party vendor, trade association, distributor, or health care practitioner; *provided* that a Released Entity shall be relieved of this prohibition with respect to any entity that asserts a Claim-Over against it. For the avoidance of doubt, nothing herein shall prohibit a Released Entity from recovering amounts owed pursuant to insurance contracts.

3. To the extent that, on or after the Reference Date, any Releasor enters into a Non-Party Settlement, including in any bankruptcy case or through any plan of reorganization (whether individually or as a class of creditors), the Releasor will include (or in the case of a Non-Party Settlement made in connection with a bankruptcy case, will cause the debtor to include), unless prohibited from doing so under applicable law, in the Non-Party Settlement a prohibition on contribution or indemnity of any kind substantially equivalent to that required from the Settling Distributors in Section XI.B.2, or a release

from such Non-Released Entity in favor of the Released Entities (in a form equivalent to the releases contained in this Agreement) of any Claim-Over. The obligation to obtain the prohibition and/or release required by this subsection is a material term of this Agreement.

4. In the event that any Releasor obtains a judgment with respect to Non-Party Covered Conduct against a Non-Released Entity that does not contain a prohibition like that described in Section XI.B.3, or any Releasor files a Non-Party Covered Conduct Claim against a Non-Released Entity in bankruptcy or a Releasor is prevented for any reason from obtaining a prohibition/release in a Non-Party Settlement as provided in Section XI.B.3, and such Non-Released Entity asserts a Claim-Over against a Released Entity, the Released Entity shall be relieved of the prohibition in Section XI.B.2 with respect to that Non-Released Entity and that Releasor and the Settling Distributors shall take the following actions to ensure that the Released Entities do not pay more with respect to Covered Conduct to Releasors or to Non-Released Entities than the amounts owed under this Settlement Agreement by the Settling Distributors:

a. Settling Distributors shall notify that Releasor of the Claim-Over within sixty (60) calendar days of the assertion of the Claim-Over or sixty (60) calendar days of the Effective Date of this Settlement Agreement, whichever is later;

b. Settling Distributors and that Releasor shall meet and confer concerning the means to hold Released Entities harmless and ensure that they are not required to pay more with respect to Covered Conduct than the amounts owed by Settling Distributors under this Agreement;

c. That Releasor and Settling Distributors shall take steps sufficient and permissible under the law of the State of the Releasor to hold Released Entities harmless from the Claim-Over and ensure Released Entities are not required to pay more with respect to Covered Conduct than the amounts owed by Settling Distributors under this Agreement. Such steps may include, where permissible:

(i) Filing of motions to dismiss or such other appropriate motion by Settling Distributors or Released Entities, and supported by Releasors, in response to any claim filed in litigation or arbitration;

(ii) Reduction of that Releasors' Claim and any judgment it has obtained or may obtain against such Non-Released Entity by whatever amount or percentage is necessary to extinguish such Claim-Over under applicable law, up to the amount that Releasor has obtained, may obtain, or has authority to control from such Non-Released Entity;

(iii) Placement into escrow of funds paid by the Non-Released Entities such that those funds are available to satisfy the Claim-Over;

(iv) Return of monies paid by Settling Distributors to that Releasor under this Settlement Agreement to permit satisfaction of a judgment against or settlement with the Non-Released Entity to satisfy the Claim-Over;

(v) Payment of monies to Settling Distributors by that Releasor to ensure they are held harmless from such Claim-Over, up to the amount that Releasor has obtained, may obtain, or has authority to control from such Non-Released Entity;

(vi) Credit to the Settling Distributors under this Agreement to reduce the overall amounts to be paid under the Agreement such that they are held harmless from the Claim-Over; and

(vii) Such other actions as that Releasor and Settling Distributors may devise to hold Settling Distributors harmless from the Claim-Over.

d. The actions of that Releasor and Settling Distributors taken pursuant to paragraph (c) must, in combination, ensure Settling Distributors are not required to pay more with respect to Covered Conduct than the amounts owed by Settling Distributors under this Agreement.

e. In the event of any dispute over the sufficiency of the actions taken pursuant to paragraph (c), that Releasor and the Settling Distributors may seek review by the National Arbitration Panel, provided that, if the parties agree, such dispute may be heard by the state court where the relevant Consent Judgment was filed. The National Arbitration Panel shall have authority to require Releasors to implement a remedy that includes one or more of the actions specified in paragraph (c) sufficient to hold Released Entities fully harmless. In the event that the Panel's actions do not result in Released Entities being held fully harmless, Settling Distributors shall have a claim for breach of this Agreement by Releasors, with the remedy being payment of sufficient funds to hold Settling Distributors harmless from the Claim-Over. For the avoidance of doubt, the prior sentence does not limit or eliminate any other remedy that Settling Distributors may have.

5. To the extent that the Claim-Over is based on a contractual indemnity, the obligations under Section XI.B.4 shall extend solely to a Non-Party Covered Conduct Claim against a pharmacy, clinic, hospital or other purchaser or dispenser of Products, a manufacturer that sold Products, a consultant, and/or a pharmacy benefit manager or other third-party payor. Each Settling Distributor shall notify the Settling States, to the extent permitted by applicable law, in the event that any of these types of Non-Released Entity asserts a Claim-Over arising out of contractual indemnity against it.

C. *Indemnification and Contribution Prohibited.* No Released Entity shall seek to recover for amounts paid under this Agreement based on indemnification, contribution, or any

other theory, from a manufacturer, pharmacy, hospital, pharmacy benefit manager, health insurer, third-party vendor, trade association, distributor, or health care practitioner. For the avoidance of doubt, nothing herein shall prohibit a Released Entity from recovering amounts owed pursuant to insurance contracts.

D. *General Release.* In connection with the releases provided for in this Agreement, each Settling State (for itself and its Releasers) and Participating Subdivision expressly waives, releases, and forever discharges any and all provisions, rights, and benefits conferred by any law of any State or territory of the United States or other jurisdiction, or principle of common law, which is similar, comparable, or equivalent to § 1542 of the California Civil Code, which reads:

General Release; extent. A general release does not extend to claims that the creditor or releasing party does not know or suspect to exist in his or her favor at the time of executing the release and that if known by him or her, would have materially affected his or her settlement with the debtor or released party.

A Releaser may hereafter discover facts other than or different from those which it knows, believes, or assumes to be true with respect to the Released Claims, but each Settling State (for itself and its Releasers) and Participating Subdivision hereby expressly waives and fully, finally, and forever settles, releases and discharges, upon the Effective Date, any and all Released Claims that may exist as of such date but which Releasers do not know or suspect to exist, whether through ignorance, oversight, error, negligence or through no fault whatsoever, and which, if known, would materially affect the Settling States' decision to enter into this Agreement or the Participating Subdivisions' decision to participate in this Agreement.

E. *Assigned Interest Waiver.* To the extent that any Settling State has any direct or indirect interest in any rights of a third-party that is a debtor under the Bankruptcy Code as a result of a claim arising out of Covered Conduct by way of assignment or otherwise, including as a result of being the beneficiary of a trust or other distribution entity, to assert claims against a Settling Distributor (whether derivatively or otherwise), under any legal or equitable theory, including for indemnification, contribution, or subrogation, such Settling State waives the right to assert any such claim, or to receive a distribution or any benefit on account of such claim and such claim, distribution, or benefit shall be deemed assigned to such Settling Distributor.

F. *Res Judicata.* Nothing in this Agreement shall be deemed to reduce the scope of the res judicata or claim preclusive effect that the settlement memorialized in this Agreement, and/or any Consent Judgment or other judgment entered on this Agreement, gives rise to under applicable law.

G. *Representation and Warranty.* The signatories hereto on behalf of their respective Settling States expressly represent and warrant that they have (or have obtained, or will obtain no later than the Initial Participation Date) the authority to settle and release, to the maximum extent of the State's power, all Released Claims of (1) their respective Settling States, (2) all past and present executive departments, state agencies, divisions, boards, commissions and instrumentalities with the regulatory authority to enforce state and federal controlled substances acts, and (3) any of their respective Settling State's past and present executive departments,

agencies, divisions, boards, commissions and instrumentalities that have the authority to bring Claims related to Covered Conduct seeking money (including abatement and/or remediation) or revocation of a pharmaceutical distribution license. For the purposes of clause (3) above, executive departments, agencies, divisions, boards, commissions, and instrumentalities are those that are under the executive authority or direct control of the State's Governor. Also for the purposes of clause (3), a release from a State's Governor is sufficient to demonstrate that the appropriate releases have been obtained.

H. *Effectiveness.* The releases set forth in this Agreement shall not be impacted in any way by any dispute that exists, has existed, or may later exist between or among the Releasors. Nor shall such releases be impacted in any way by any current or future law, regulation, ordinance, or court or agency order limiting, seizing, or controlling the distribution or use of the Settlement Fund or any portion thereof, or by the enactment of future laws, or by any seizure of the Settlement Fund or any portion thereof.

I. *Cooperation.* Releasors (1) will not encourage any person or entity to bring or maintain any Released Claim against any Released Entity and (2) will reasonably cooperate with and not oppose any effort by Settling Distributors to secure the prompt dismissal of any and all Released Claims.

J. *Non-Released Claims.* Notwithstanding the foregoing or anything in the definition of Released Claims, this Agreement does not waive, release or limit any criminal liability, Claims for liability under tax law, Claims under securities law by a State Releasor as investor, Claims against parties who are not Released Entities, Claims by private individuals, and any claims arising under this Agreement for enforcement of this Agreement.

XII. Later Litigating Subdivisions

A. *Released Claims against Released Entities.* Subject to Section XII.B, the following shall apply in the event a Later Litigating Subdivision in a Settling State maintains a lawsuit for a Released Claim against a Released Entity after the Reference Date:

1. The Released Entity shall take ordinary and reasonable measures to defend the action, including filing a Threshold Motion with respect to the Released Claim. The Released Entity shall further notify the Settling State and Settlement Fund Administrator immediately upon notice of a Later Litigating Subdivision bringing a lawsuit for a Released Claim, and shall not oppose a Settling State's submission in support of the Threshold Motion.

2. The provisions of this Section XII.A.2 apply if the Later Litigating Subdivision is a Primary Subdivision (except as provided in Section XII.A.2.f):

- a. If a lawsuit including a Released Claim survives until the Suspension Deadline for that lawsuit, the Settlement Fund Administrator shall calculate the Suspension Amount applicable to the next Payment due from the Settling Distributor(s) at issue and apportioned to the State of the Later Litigating Subdivision and to Subdivisions in that State; *provided, however*, that the Suspension Amount for a Payment Year cannot exceed the Suspension Cap. The

Suspension Amount shall be paid into the Settlement Fund Escrow account. If the Suspension Amount exceeds the Suspension Cap for that Payment Year, then the remaining amount will be paid into the Settlement Fund Escrow in the following Payment Year, subject to the Suspension Cap for that Payment Year, and so forth in each succeeding Payment Year until the entire Suspension Amount has been paid into the Settlement Fund Escrow or the Released Claim is resolved, as provided below, whichever comes first. A suspension does not apply during the pendency of any appeal dismissing the lawsuit for a Released Claim in whole.

b. If the Released Claim is resolved with finality without requirement of payment by the Released Entity, the placement of any remaining balance of the Suspension Amount into the Settlement Fund Escrow shall cease and the Settlement Fund Administrator shall immediately transfer amounts in the Settlement Fund Escrow on account of the suspension to the Settling State at issue and its Participating Subdivisions. The lawsuit will not cause further suspensions unless the Released Claim is reinstated upon further review, legislative action, or otherwise.

c. If the Released Claim is resolved with finality on terms requiring payment by the Released Entity, the Settlement Fund Administrator will transfer the amounts in the Settlement Fund Escrow on account of the suspension to the Settling Distributor(s) at issue necessary to satisfy the payment obligation of the Released Entity to the relevant Later Litigating Subdivision. If any balance remains in the Settlement Fund Escrow on account of the suspension after transfer of the amount necessary to satisfy the payment obligation, the Settlement Fund Administrator will immediately transfer the balance to the Settling State at issue and its Participating Subdivisions. If the payment obligation of the Released Entity to the relevant Later Litigating Subdivision exceeds the amounts in the Settlement Fund Escrow on account of the suspension, the Settling Distributor at issue shall receive a dollar-for-dollar offset, subject to the yearly Offset Cap, for the excess amount against its obligation to pay its allocable share of Annual Payments that would be apportioned to the Settling State at issue and to its Subdivisions. The offset shall be applied as follows: first against the Settling Distributor's allocable share of the Annual Payment due in Payment Year 18, up to the Offset Cap for that Payment Year, with any remaining amounts above the Offset Cap applied against the Settling Distributor's allocable share of the Annual Payment due in Payment Year 17, up to the Offset Cap for that Payment Year, and so forth for each preceding Payment Year until the entire amount to be offset has been applied or no future Payment Years remain.

d. If the lawsuit asserting a Released Claim is resolved with finality on terms requiring payment by the Released Entity, and the Released Claim did not give rise to a suspension of any Settling Distributor's portion of any Annual Payments (*e.g.*, because it was resolved during Payment Years 1 or 2, during which all Settling States are deemed eligible for Incentive Payment A and thus no suspension of payments took place, as provided by Section XII.B), the Settling Distributor at issue shall receive a dollar-for-dollar offset, subject to the yearly

Offset Cap, for the amount paid. The offset shall be applied against the relevant Settling Distributor's allocable portion of the Annual Payments starting in Payment Year 18 and working backwards as set forth in Section XII.A.2.c. If the lawsuit for a Released Claim is otherwise resolved by the Released Entity, without the Settling Distributor filing a Threshold Motion despite an opportunity to do so, and the Released Claim did not give rise to a suspension of any Settling Distributor's portion of any Annual Payments, the Settling Distributor at issue shall not receive any offset for the amount paid.

e. If more than one Primary Subdivision in a Settling State becomes a Later Litigating Subdivision, a single Suspension Cap applies and the total amounts deducted from the share of the Annual Payment allocated to the Settling State and its Participating Subdivisions in a given Payment Year cannot exceed the Suspension Cap. For the avoidance of doubt, an individual Primary Subdivision shall not trigger more than one suspension regardless if it (or any of its officials) is named as multiple plaintiffs in the same lawsuit.

f. This Section XII.A.2 shall not apply with respect to a Primary Subdivision that is either (i) a Later Litigating Subdivision under clause (3) of the definition of that term solely because a legislative Bar or legislative Case-Specific Resolution applicable as of the Reference Date is invalidated by judicial decision after the Reference Date or (ii) a Later Litigating Subdivision under clause (4) of the definition of that term. Such a Primary Subdivision shall be treated as a General Purpose Government under Section XII.A.3.

3. The terms of this Section XII.A.3 apply if a the Later Litigating Subdivision is not a Primary Subdivision (except for Primary Subdivisions referenced in Section XII.A.2.f) but is a General Purpose Government, School District, Health District or Hospital District: if the Released Claim is resolved with finality on terms requiring payment by the Released Entity, the Settling Distributor at issue shall receive a dollar-for-dollar offset, subject to the yearly Offset Cap, for the amount paid against its portion of the obligation to make Annual Payments that would be apportioned to the Settling State at issue and to its Subdivisions. The offset shall be applied as follows: first against the relevant Settling Distributor's allocable share of the Annual Payment due in Payment Year 18, up to the Offset Cap for that Payment Year, with any remaining amounts above the Offset Cap applied against the Payment due in Payment Year 17, up to the Offset Cap for that Payment Year, and so forth for each preceding Payment Year until the entire amount to be offset has been applied or no future Payment Year remains. If the Released Claim is resolved on terms requiring payment during the first two (2) Payment Years, in no case will any amounts be offset against the amounts due in Payment Years 1 and 2.

4. In no event shall the total of Suspension Amounts and offsets pursuant to this Section applicable to a Settling State in a Payment Year for that Payment Year exceed the Offset Cap for that State. If, in a Payment Year, the total of Suspension Amounts and offsets applicable to a Settling State exceeds the Offset Cap, the Suspension Amounts shall be reduced so that the total of Suspension Amounts and offsets equals the Offset Cap.

5. For the avoidance of doubt, any offset pursuant to this Section XII in a Settling State that is not eligible for Incentive Payment A shall continue to apply even if the Settling State at issue subsequently becomes eligible for Incentive Payment A.

6. “*Terms requiring payment*” shall mean (i) a final monetary judgment or (ii) a settlement; *provided* that the Released Entity sought the applicable State Attorney General’s consent to the settlement and such consent was either obtained or unreasonably withheld. Should the judgment or settlement resolve claims that are not Released Claims, the offset shall be for the Released Claims portion only, which shall be distinguishable in the judgment or settlement.

B. *Exceptions.*

1. Section XII.A shall not apply where the Settling State at issue meets the eligibility criteria for and is entitled to Incentive Payment A for the Payment Year at issue, except as expressly provided therein. For the avoidance of doubt, because all Settling States are deemed eligible for Incentive Payment A for Payment Years 1 and 2 under Section IV.F.1.c, a suspension of Payments under Section XII.A.2 shall not apply to any Settling States for those Payment Years.

2. An offset under Section XII.A.2 and Section XII.A.3 shall not apply where the Later Litigating Subdivision opted out of a Settlement Class Resolution in the Settling State at issue that was in full force and effect in that Settling State as of the due date of the payment for Payment Year 2 and remains in full force and effect; *provided* that an offset relating to that Subdivision may apply under Section XIII.

3. Section XII.A shall not apply where the Later Litigating Subdivision seeks less than \$10 million, or so long as its total claim is reduced to less than \$10 million, in the lawsuit for a Released Claim at issue.

4. An offset under Section XII.A.3 shall not apply where the applicable Participation Tier is Participation Tier 1 and the population of the Later Litigating Subdivision is under 10,000.

5. If the applicable Participation Tier is Participation Tier 2 or higher, and the Later Litigating Subdivision has a population less than 10,000, the offset under Section XII.A.3 shall only apply to amounts paid pursuant to a settlement or judgment that are over \$10 million per case or resolution. Any type of consolidated or aggregated or joined or class actions, however styled, shall be considered a single case, and any resolutions that occur within a sixty (60) calendar day period of each other and involve Later Litigating Subdivisions that share common counsel and/or are created by the same or related judgments, settlement agreements, or other instruments or are conditioned upon one another, shall be considered a single resolution. For the avoidance of doubt, any such case or resolution shall have only a single \$10,000,000 exemption from the offset under Section XII.A.3.

C. *No Effect on Other Provisions.* A suspension or offset under Section XII.A shall not affect the Injunctive Relief Terms or the Consent Judgment.

D. *No Effect on Other States.* A suspension or offset under Section XII.A applicable to one State shall not affect the allocation or payment of the Annual Payment to other Settling States.

XIII. Reductions/Offsets

A. *Non-Settling States.* Non-Settling States shall not be eligible for any payments or have any rights in connection with this Agreement. Accordingly, the stated maximum dollar amounts of the payments specified in Exhibit M are reduced by the aggregate Overall Allocation Percentage of Non-Settling States as set forth in Exhibit F.

B. *Offset Relating to Incentive Payment A.* If a Settling State is not eligible for Incentive Payment A at the third Payment Date, the Settling Distributors shall receive an offset with respect to that State.¹⁰ The offset shall be the dollar amount difference between (1) the total amount of the Incentive Payment A due from the Settling Distributors on the Effective Date and on the Payment Date for Payment Year 2 allocated to that State and its Participating Subdivisions, and (2) the total amount of Incentive Payments B and C that would have been due from the Settling Distributors on the Effective Date and on the Payment Date for Payment Year 2 so allocated but for the State's deemed eligibility for Incentive Payment A. The offset shall be applied in equal installments to reduce the Annual Payments for Payment Years 3 through 7 that would be apportioned to that State and to its Subdivisions, and shall remain applicable even if that State subsequently becomes eligible for Incentive Payment A.

C. *Settlement Class Resolution Opt Outs.* If a Settling State is eligible for Incentive Payment A on the basis of a Settlement Class Resolution, and a Primary Subdivision that opted out of the Settlement Class Resolution maintains a lawsuit asserting a Released Claim against a Released Entity, the following shall apply. If the lawsuit asserting a Released Claim either survives a Threshold Motion or has an unresolved Threshold Motion fewer than sixty (60) calendar days prior to the scheduled start of a trial involving a Released Claim, and is resolved with finality on terms requiring payment by the Released Entity, the Settling Distributor at issue shall receive a dollar-for-dollar offset for the amount paid against its obligation to make remaining Incentive Payment A payments that would be apportioned to that State and to its Subdivisions. For the avoidance of doubt, an offset shall not be applicable under this subsection if it is applicable under Section XII.A with respect to the Subdivision at issue.

D. *Revoked Bar, Settlement Class Resolution, or Case-Specific Resolution.* If the Settling Distributors made any Annual Payments that included any incentive payments earned as a result of the existence of a Bar, Settlement Class Resolution, or Case-Specific Resolution in a Settling State, and there is subsequently a Revocation Event with respect to that Bar, Settlement Class Resolution, or Case-Specific Resolution after the determination of the amount of such Annual Payment, the Settling Distributors shall receive a dollar-for-dollar offset against the portion of remaining Annual Payments that would be allocated to that State and its Participating Subdivisions. This offset will be calculated as the dollar amount difference between (1) the total amount of incentive payments paid by the Settling Distributors by virtue of the Bar, Settlement

¹⁰ For purposes of this provision, in determining whether a Settling State would not be eligible for Incentive Payment A for Payment Year 3, the criteria set forth in Section IV.F.1.b shall apply to that Payment Year.

Class Resolution, or Case-Specific Resolution subject to the Revocation Event and (2) the total amount of incentive payments that would have been due from the Settling Distributors during that time had the Bar, Settlement Class Resolution, or Case-Specific Resolution subject to the Revocation Event not been in effect. The amount of incentive payments that would have been due, referenced in clause (2) above, will be calculated one hundred eighty (180) calendar days after the Revocation Event; for purposes of calculating the amount of incentive payments that would have been due, any relevant Subdivision shall be included as a Participating Subdivision if: (1) its Released Claims are extinguished by any subsequent Bar, Settlement Class Resolution, or Case-Specific Resolution in effect as of the date of such calculation, or (2) it becomes a Participating Subdivision (in addition to all other Participating Subdivisions) prior to the date of such calculation.

E. *Certain Taxes.* Amounts paid by a Settling Distributor under an Opioid Tax in a Settling State in a Payment Year shall give rise to a dollar-for-dollar offset against that Settling Distributor's obligation to pay its share of the Annual Payment in that Payment Year that would be allocated to the taxing State or its Participating Subdivisions. If such amounts paid exceed that Settling Distributor's allocable share of the Annual Payment allocable to the taxing State or its Participating Subdivisions in that Payment Year, the excess shall carry forward as an offset against its allocable share of remaining Annual Payments that would be allocated to the taxing State or its Participating Subdivisions

F. *Not Subject to Suspension Cap or Offset Cap.* For the avoidance of doubt, neither the Suspension Cap nor the Offset Cap apply to the offsets and reductions set forth in this Section XIII.

XIV. Miscellaneous

A. *Population of General Purpose Governments.* The population figures for General Purpose Governments shall be the published U.S. Census Bureau's population estimates for July 1, 2019, released May 2020. These population figures shall remain unchanged during the term of this Agreement.¹¹

B. *Population of Special Districts.* For any purpose in this Agreement in which the population of a Special District is used other than Section IV.F.1.b: (a) School Districts' population will be measured by the number of students enrolled who are eligible under the Individuals with Disabilities Education Act ("*IDEA*") or Section 504 of the Rehabilitation Act of 1973; (b) Health Districts' and Hospital Districts' population will be measured at twenty-five percent (25%) of discharges; and (c) all other Special Districts' (including Fire Districts' and Library Districts') population will be measured at ten percent (10%) of the population served. The Settling Distributors and the Enforcement Committee shall meet and confer in order to agree on data sources for purposes of this Section prior to the Preliminary Agreement Date.

¹¹ The estimates for counties and parishes were accessed at <https://www.census.gov/data/datasets/time-series/demo/popest/2010s-countiestotal.html>. The estimates for cities and towns can currently be found at <https://www.census.gov/data/datasets/time-series/demo/popest/2010s-total-cities-and-towns.html>.

C. *Population Associated with Sheriffs.* For any purpose in this Agreement in which the population associated with a lawsuit by a sheriff is used, the population will be measured at twenty percent (20%) of the capacity of the jail(s) operated by the sheriff.

D. *No Admission.* The Settling Distributors do not admit liability or wrongdoing. Neither this Agreement nor the Consent Judgments shall be considered, construed or represented to be (1) an admission, concession or evidence of liability or wrongdoing or (2) a waiver or any limitation of any defense otherwise available to the Settling Distributors.

E. *Most-Favored-Nation Provision.*—Settling States.

1. If, after the Reference Date, any Settling Distributor enters into any settlement agreement with any Non-Settling State that resolves Claims similar in scope to the Claims released by a Settling State under this Agreement on overall payment terms that are more favorable to such Non-Settling State than the overall payment terms of the Agreement (after due consideration of relevant differences in population or other appropriate factors), then the Settling States, individually or collectively, may elect to seek review, pursuant to Section XIV.E.3, of the overall payment terms of this Agreement and the Non-Settling State agreement so that such Settling State(s) may obtain, with respect to that Settling Distributor, overall payment terms at least as favorable as those obtained by such Non-Settling State. “*Overall payment terms*” refers to consideration of all payment terms of the two agreements, taken together, including, but not limited to the amount of payments, the timing of payments, and conditions or contingencies on payments.

2. For any settlement with a Non-Settling State involving Released Claims that is entered into after the Reference Date, Settling Distributors shall provide the Enforcement Committee with a copy of the settlement agreement or relevant consent judgment within thirty (30) calendar days of the consummation of such settlement. The Enforcement Committee will promptly distribute such copy to all Settling States.

3. In the event that one or more Settling State(s) believes that the overall payment terms of an agreement by a Settling Distributor with a Non-Settling State are more favorable to the Non-Settling State, when compared based on the totality of the considerations set forth in Section XIV.E.1, the Settling State(s) and the Settling Distributor shall engage in the following process:

a. The Settling State(s) shall provide notice, within sixty (60) calendar days of the date on which a settlement agreement or consent judgment is provided to the Enforcement Committee, to the Settling Distributor of its (their) intent to seek revision of this Agreement to provide payment terms that are, on an overall basis, as favorable as those obtained by the Non-Settling State. Such notice shall be confidential and not disclosed publicly to the extent allowed by law and shall state, in detail, the basis for the State’s (States’) belief that it (they) is entitled to a revision of the Agreement.

b. The Settling Distributor shall, within thirty (30) calendar days, provide a response to the Settling State(s), explaining its position, in detail, as to whether the Settling State(s) is entitled to more favorable overall payment terms than those provided for in this Agreement.

c. In the event the Settling State(s) and Settling Distributor do not reach agreement as to the application of Section XIV.E.1, the Settling State(s) may petition the National Arbitration Panel to seek a ruling from the Panel as to the applicability of Section XIV.E.1, provided that the Settling State(s) may seek such review only if at least five (5) Settling States co-sign the petition. The Panel shall consider submissions and argument by the parties pursuant to the procedures set forth in Section VI.F.2.

d. The Settling State(s) and the Settling Distributor shall be bound by the determination of the National Arbitration Panel.

4. This Section XIV.E does not apply to, and there is no ability of any Settling State to seek or obtain revision of this Agreement based on, any Non-Settling State agreement with any Settling Distributor that is entered into with: (a) a Non-Settling State after a date sixty (60) calendar days prior to the scheduled start date of a trial between any Settling Distributor and the Non-Settling State or any severed or bifurcated portion thereof, provided that, where, in order to complete a settlement, a Non-Settling State and a Settling Distributor jointly request an adjournment of the scheduled start date of a trial within sixty (60) days of that date, this exception will apply as if the trial date had not been adjourned; (b) a Non-Settling State that previously litigated to judgment a case related to opioids against any manufacturer, distributor, or pharmacy; or (c) a Non-Settling State that has obtained any court order or judicial determination that grants judgment (in whole or in part) against any Settling Distributor. For avoidance of doubt, the National Arbitration Panel shall have no power to review agreements described in this paragraph.

5. This Section XIV.E does not apply to, and there is no ability of any Settling State to seek or obtain revision of this Agreement based on, any agreement between a Settling Distributor and (a) federally-recognized tribe(s) or (b) West Virginia subdivisions or (c) Non-Participating Subdivisions. This Section XIV.E will not apply to any agreement entered into more than eighteen (18) months after the Reference Date.

F. *Tax Cooperation and Reporting.*

1. Upon request by any Settling Distributor, the Settling States and Participating Subdivisions agree to perform such further acts and to execute and deliver such further documents as may be reasonably necessary for the Settling Distributors to establish the statements set forth in Section V.F to the satisfaction of their tax advisors, their independent financial auditors, the Internal Revenue Service, or any other governmental authority, including as contemplated by Treasury Regulations Section 1.162-21(b)(3)(ii) and any subsequently proposed or finalized relevant regulations or administrative guidance.

2. Without limiting the generality of Section XIV.F.1, each Settling State and Participating Subdivision shall cooperate in good faith with any Settling Distributor with respect to any tax claim, dispute, investigation, audit, examination, contest, litigation, or other proceeding relating to this Agreement.

3. The Designated State, as defined in Section I.P as New York, on behalf of all Settling States and Participating Subdivisions, shall designate one of its officers or employees to act as the “appropriate official” within the meaning of Treasury Regulations Section 1.6050X-1(f)(1)(ii)(B) (the “*Appropriate Official*”). The Designated State shall direct and ensure that the Appropriate Official timely (a) files (i) at the time this Agreement becomes binding on the Parties, an IRS Form 1098-F in the form attached as Exhibit U, Exhibit V, and Exhibit W with respect to each of the Settling Distributors and (ii) any legally required returns or amended returns with any applicable governmental authority, or any returns requested by the respective Settling Distributors, and (b) provides to each of the Settling Distributors a copy of (i) the IRS Form 1098-F filed with respect to such Settling Distributor and (ii) any legally required written statement pursuant to any applicable law and any other document referred to in clause (a)(ii) above. Any such form, return, or statement shall be prepared and filed in a manner fully consistent with Section V.F.

4. The Settling States and Participating Subdivisions agree that any return, amended return, or written statement filed or provided pursuant to paragraph 3, and any similar document, shall be prepared and filed in a manner consistent with reporting each Settling Distributor’s portion of the Global Settlement Amount as the “Total amount to be paid” pursuant to this Agreement in Box 1 of IRS Form 1098-F and each Settling Distributor’s portion of the Compensatory Restitution Amount as “Restitution/remediation amount” in Box 2 of IRS Form 1098-F, as reflected in the attached Exhibit U, Exhibit V, and Exhibit W. If the Designated State or Appropriate Official shall be required to file any return, amended return, or written statement contemplated by this Section XIV.F other than an IRS Form 1098-F in the form attached as Exhibit U, Exhibit V, and Exhibit W, the Designated State shall direct and ensure that the Appropriate Official provides to each Settling Distributor a draft of such return, amended return, or written statement in respect of such Settling Distributor no later than sixty (60) calendar days prior to the due date thereof and shall accept and reflect any reasonable comments of such Settling Distributor on the return, amended return, or written statement in respect of such Settling Distributor.

5. For the avoidance of doubt, neither the Settling Distributors nor the Settling States and Participating Subdivisions make any warranty or representation to any Settling State, Participating Subdivision, or Releasor as to the tax consequences of the payment of the Compensatory Restitution Amount (or any portion thereof).

G. *No Third-Party Beneficiaries.* Except as expressly provided in this Agreement, no portion of this Agreement shall provide any rights to, or be enforceable by, any person or entity that is not a Settling State or Released Entity. No Settling State may assign or otherwise convey any right to enforce any provision of this Agreement.

H. *Calculation.* Any figure or percentage referred to in this Agreement shall be carried to seven decimal places.

I. *Construction.* None of the Parties and no Participating Subdivision shall be considered to be the drafter of this Agreement or of any of its provisions for the purpose of any statute, case law, or rule of interpretation or construction that would or might cause any provision to be construed against the drafter of this Agreement. The headings of the provisions of this Agreement are not binding and are for reference only and do not limit, expand, or otherwise affect the contents or meaning of this Agreement.

J. *Cooperation.* Each Party and each Participating Subdivision agrees to use its best efforts and to cooperate with the other Parties and Participating Subdivisions to cause this Agreement and the Consent Judgments to become effective, to obtain all necessary approvals, consents and authorizations, if any, and to execute all documents and to take such other action as may be appropriate in connection herewith. Consistent with the foregoing, each Party and each Participating Subdivision agrees that it will not directly or indirectly assist or encourage any challenge to this Agreement or any Consent Judgment by any other person, and will support the integrity and enforcement of the terms of this Agreement and the Consent Judgments.

K. *Entire Agreement.* This Agreement, including its exhibits and any other attachments, embodies the entire agreement and understanding between and among the Parties and Participating Subdivisions relating to the subject matter hereof and supersedes (1) all prior agreements and understandings relating to such subject matter, whether written or oral and (2) all purportedly contemporaneous oral agreements and understandings relating to such subject matter.

L. *Execution.* This Agreement may be executed in counterparts and by different signatories on separate counterparts, each of which shall be deemed an original, but all of which shall together be one and the same Agreement. One or more counterparts of this Agreement may be delivered by facsimile or electronic transmission with the intent that it or they shall constitute an original counterpart hereof. One or more counterparts of this Agreement may be signed by electronic signature.

M. *Good Faith and Voluntary Entry.* Each Party warrants and represents that it negotiated the terms of this Agreement in good faith. Each of the Parties and Participating Subdivisions warrants and represents that it freely and voluntarily entered into this Agreement without any degree of duress or compulsion. The Parties and Participating Subdivisions state that no promise of any kind or nature whatsoever (other than the written terms of this Agreement) was made to them to induce them to enter into this Agreement.

N. *Legal Obligations.* Nothing in this Agreement shall be construed as relieving any Settling Distributor of the obligation to comply with all state and federal laws, regulations or rules, nor shall any of the provisions herein be deemed to be permission to engage in any acts or practices prohibited by such laws, regulations, or rules. Except with respect to the Injunctive Relief Terms, in the event of a conflict between this Agreement and any requirement or requirements of federal, state, or local laws, such that a Settling Distributor cannot comply with this Agreement without violating such a requirement or requirements, the Settling Distributor

shall document such conflicts and notify the Attorney(s) General of the relevant Settling State(s) that it intends to comply with the requirement or requirements to the extent necessary to eliminate the conflict. With respect to the Injunctive Relief Terms, in the event of such a conflict, the procedures set forth in Section III.X of the Injunctive Relief Terms will be followed.

O. *No Prevailing Party.* The Parties and Participating Subdivisions each agree that they are not the prevailing party in this action, for purposes of any claim for fees, costs, or expenses as prevailing parties arising under common law or under the terms of any statute, because the Parties and Participating Subdivisions have reached a good faith settlement. The Parties and Participating Subdivisions each further waive any right to challenge or contest the validity of this Agreement on any ground, including, without limitation, that any term is unconstitutional or is preempted by, or in conflict with, any current or future law. Nothing in the previous sentence shall modify, or be construed to conflict with, Section XIV.M.

P. *Non-Admissibility.* The settlement negotiations resulting in this Agreement have been undertaken by the Parties and by certain representatives of the Participating Subdivisions in good faith and for settlement purposes only, and no evidence of negotiations or discussions underlying this Agreement shall be offered or received in evidence in any action or proceeding for any purpose. This Agreement shall not be offered or received in evidence in any action or proceeding for any purpose other than in an action or proceeding arising under or relating to this Agreement.

Q. *Notices.* All notices or other communications under this Agreement shall be in writing (including, but not limited to, electronic communications) and shall be given to the recipients indicated below:

For the Attorney(s) General:

Ashley Moody,
Attorney General
State of Florida
The Capitol,
PL-01
Tallahassee, FL 32399

Josh Stein, Attorney General
North Carolina Department of Justice
Attn: Daniel Mosteller
PO Box 629
Raleigh, NC 27602
Dmosteller@ncdoj.gov

For the Plaintiffs' Executive Committee:

Paul T. Farrell, Jr., Esq.
Farrell & Fuller, LLC

1311 Ponce de Leon Ave., Suite 202
San Juan, Puerto Rico 00907
paul@farrellfuller.com

Jayne Conroy
Simmons Hanly Conroy LLC
112 Madison Avenue, 7th Floor
New York, NY 10016-7416
JConroy@simmonsfirm.com

Joseph F. Rice
Motley Rice LLC
28 Bridgeside Blvd.
Mount Pleasant, SC 29464
jrice@motleyrice.com

Peter Mougey
Levin Papantonio Rafferty
316 South Baylen St.
Pensacola, FL 32502
pmougey@levinlaw.com

Paul J. Geller
Robbins Feller Rudman & Dowd LLP
120 East Palmetto Park Road
Boca Raton, FL 33432
PGeller@rgrdlaw.com

For Settling Distributors:

Copy to AmerisourceBergen Corporation's attorneys at:
Attn: Michael T. Reynolds
Cravath, Swaine & Moore
825 Eighth Avenue
New York, NY 10019
mreynolds@cravath.com

Copy to Cardinal Health, Inc.'s attorneys at:
Attn: Jeffrey M. Wintner, Esq.
Attn: Elaine P. Golin, Esq.
Attn: JB Kelly, Esq.
Wachtell, Lipton, Rosen & Katz
51 West 52nd Street
New York, NY 10019
JMWintner@wlrk.com

EPGolin@wlrk.com
JBKelly@wlrk.com

Copy to McKesson Corporation's attorneys at:
Attn: Thomas J. Perrelli
Jenner & Block LLP
1099 New York Ave., NW, Suite 900
Washington, D.C. 20001
tperrelli@jenner.com

Any Party or the Plaintiffs' Executive Committee may change or add the contact information of the persons designated to receive notice on its behalf by notice given (effective upon the giving of such notice) as provided in this Section XIV.P.

R. *No Waiver.* The waiver of any rights conferred hereunder shall be effective only if made by written instrument executed by the waiving Party or Parties. The waiver by any Party of any breach of this Agreement shall not be deemed to be or construed as a waiver of any other breach, whether prior, subsequent, or contemporaneous, nor shall such waiver be deemed to be or construed as a waiver by any other Party.

S. *Preservation of Privilege.* Nothing contained in this Agreement or any Consent Judgment, and no act required to be performed pursuant to this Agreement or any Consent Judgment, is intended to constitute, cause, or effect any waiver (in whole or in part) of any attorney-client privilege, work product protection, or common interest/joint defense privilege, and each Party and Participating Subdivision agrees that it shall not make or cause to be made in any forum any assertion to the contrary.

T. *Successors.*

1. This Agreement shall be binding upon, and inure to the benefit of, the Settling Distributors and their respective successors and assigns.

2. A Settling Distributor shall not, in one (1) transaction or a series of related transactions, sell or transfer U.S. assets having a fair market value equal to twenty-five percent (25%) or more of the consolidated assets of such Settling Distributor (other than sales or transfers of inventories, or sales or transfers to an entity owned directly or indirectly by such Settling Distributor) where the sale or transfer is announced after the Reference Date, is not for fair consideration, and would foreseeably and unreasonably jeopardize such Settling Distributor's ability to make the payments under this Agreement that are due on or before the third Payment Date following the close of a sale or transfer transaction, unless the Settling Distributor obtains the acquiror's agreement that it will be either a guarantor of or successor to the percentage of that Settling Distributor's remaining Payment Obligations under this Agreement equal to the percentage of the Settling Distributor's consolidated assets being sold or transferred in such transaction. Percentages under this section shall be determined in accordance with United States generally accepted accounting principles and as of the date of the Settling

Distributor's most recent publicly filed consolidated balance sheet prior to the date of entry into the sale or transfer agreement at issue. This Section XIV.T shall be enforceable solely by the Enforcement Committee, and any objection under this Section XIV.T not raised within twenty (20) calendar days of the announcement of the relevant transaction is waived. Any dispute under this Section XIV.T shall be a National Dispute as described in Section VI.F.2 and must be raised exclusively with the National Arbitration Panel as described therein within twenty (20) calendar days of the announcement, and the sole remedy shall be an order enjoining the transaction.

3. A Settling Distributor shall not, in one (1) transaction or a series of related transactions, sell or transfer (other than sales or transfers to an entity owned directly or indirectly by such Settling Distributor) more than twenty-five percent (25%) of the distribution centers within its Full-Line Wholesale Pharmaceutical Distribution Business (as that term is defined in the Injunctive Relief Terms) where the sale or transfer is announced after the Reference Date, unless the Settling Distributor obtains the acquiror's agreement that it will be bound by the Injunctive Relief Terms.

U. *Modification, Amendment, Alteration.* After the Reference Date, any modification, amendment, or alteration of this Agreement by the Parties shall be binding only if evidenced in writing signed by the Settling Distributor to which the modification, amendment, or alteration applies, if the change applies to less than all Settling Distributors, along with the signatures of at least thirty-seven of those then serving Attorneys General of the Settling States along with a representation from each Attorney General that either: (1) the advisory committee or similar entity established or recognized by that Settling State (either pursuant to Section V.E.2.d, by a State-Subdivision Agreement, or by statute) voted in favor of the modification, amendment or alteration of this Agreement including at least one member appointed by the Participating Subdivisions listed on Exhibit G; or (2) in States without any advisory committee, that 50.1% (by population) of the Participating Subdivisions listed on Exhibit G expressed approval of the modification, amendment, or alteration of this Agreement in a writing.

V. *Termination.*

1. Unless otherwise agreed to by each of the Settling Distributors and the Settling State in question, this Agreement and all of its terms (except Section XIV.P and any other non-admissibility provisions, which shall continue in full force and effect) shall be canceled and terminated with respect to the Settling State, and the Agreement and all orders issued by the courts in the Settling State pursuant to the Agreement shall become null and void and of no effect if one or more of the following conditions applies:

a. a Consent Judgment approving this Agreement without modification of any of the Agreement's terms has not been entered as to the Settling State by a court of competent jurisdiction on or before one hundred eighty (180) calendar days after the Effective Date;

b. this Agreement or the Consent Judgment as to that Settling State has been disapproved by a court of competent jurisdiction to which it was presented for approval and/or entry (or, in the event of an appeal from or review

of a decision of such a court to approve this Agreement and the Consent Judgment, by the court hearing such appeal or conducting such review), and the time to appeal from such disapproval has expired, or, in the event of an appeal from such disapproval, the appeal has been dismissed or the disapproval has been affirmed by the court of last resort to which such appeal has been taken and such dismissal or disapproval has become no longer subject to further appeal (including, without limitation, review by the United States Supreme Court); or

2. If this Agreement is terminated with respect to a Settling State for whatever reason pursuant to Section XIV.V.1, then:

a. an applicable statute of limitation or any similar time requirement (excluding any statute of repose) shall be tolled from the date the Settling State signed this Agreement until the later of the time permitted by applicable law or for one year from the date of such termination, with the effect that the Settling Distributors and the Settling State in question shall be in the same position with respect to the statute of limitation as they were at the time the Settling State filed its action; and

b. the Settling Distributors and the Settling State in question shall jointly move the relevant court of competent jurisdiction for an order reinstating the actions and claims dismissed pursuant to the terms of this Agreement governing dismissal, with the effect that the Settling Distributors and the Settling State in question shall be in the same position with respect to those actions and claims as they were at the time the action or claim was stayed or dismissed.

3. Unless each of the Settling Distributors and the Enforcement Committee agrees otherwise, this Agreement, with the exception of the Injunctive Relief Terms that have their own provisions on duration, shall terminate as to all Parties as of the Payment Date for Payment Year 18, *provided* that all Settling Distributors that as of that date are not Bankrupt Settling Distributors have performed their Payment obligations under the Agreement as of that date. If fewer than all Settling Distributors that as of that date are not Bankrupt Settling Distributors have performed their Payment obligations under the Agreement as of that date, then the Agreement shall terminate as of that date as to any Settling Distributor that has performed its Payment obligations under the Agreement and the Agreement (a) shall terminate as to each of the remaining Settling Distributors that as of that date is not a Bankrupt Settling Distributor at such time as each performs its Payment obligations under the Agreement and (b) shall terminate as to all Parties at such time as all Settling Distributors that are not Bankrupt Settling Distributors have performed their Payment obligations under the Agreement. Notwithstanding any other provision in this Section XIV.V.3 or in this Agreement, all releases under this Agreement will remain effective despite any termination under this Section XIV.V.3.

W. *Governing Law.* Except (1) as otherwise provided in this Agreement or (2) as necessary, in the sole judgment of the National Arbitration Panel, to promote uniformity of interpretation for matters within the scope of the National Arbitration Panel's authority, this Agreement shall be governed by and interpreted in accordance with the respective laws of the

Settling State, without regard to the conflict of law rules of such Settling State, that is seeking to enforce the Agreement against Settling Distributor(s) or against which Settling Distributor(s) are seeking enforcement. Notwithstanding any other provision in this subsection on governing law, any disputes relating to the Settlement Fund Escrow shall be governed by and interpreted in accordance with the law of the state where the escrow agent has its primary place of business.

X. *Bankruptcy.* The following provisions shall apply if a Settling Distributor enters Bankruptcy (a Settling Distributor which does so and takes the actions, or is otherwise subjected to the actions, referred to in (i) and/or (ii) herein being referred to as a “*Bankrupt Settling Distributor*”) and (i) the Bankrupt Settling Distributor’s bankruptcy estate recovers, pursuant to 11 U.S.C. § 550, any payments made under this Agreement, or (ii) this Agreement is deemed executory and is rejected by such Settling Distributor pursuant to 11 U.S.C. § 365:

1. In the event that both a number of Settling States equal to at least seventy-five percent (75%) of the total number of Settling States and Settling States having aggregate Overall Allocation Percentages as set forth on Exhibit F equal to at least seventy-five percent (75%) of the total aggregate Overall Allocation Percentages assigned to all Settling States deem (by written notice to the Settling Distributors other than the Bankrupt Settling Distributor) that the financial obligations of this Agreement have been terminated and rendered null and void as to such Bankrupt Settling Distributor (except as provided in Section XIV.X.1.a) due to a material breach by such Bankrupt Settling Distributor, whereupon, with respect to all Settling States:

a. all agreements, all concessions, all reductions of Releasing Parties' Claims, and all releases and covenants not to sue, contained in this Agreement shall immediately and automatically be deemed null and void as to such Bankrupt Settling Distributor; the Settling States shall be deemed immediately and automatically restored to the same position they were in immediately prior to their entry into this Settlement Agreement in respect to such Bankrupt Settling Distributor and the Settling States shall have the right to assert any and all claims against such Bankrupt Settling Distributor in the Bankruptcy or otherwise, subject to any automatic stay, without regard to any limits or agreements as to the amount of the settlement otherwise provided in this Agreement; *provided, however*, that notwithstanding the foregoing sentence, (i) all reductions of Releasing Parties' Claims, and all releases and covenants not to sue, contained in this Agreement shall remain in full force and effect as to all persons or entities other than the Bankrupt Settling Distributor itself; and (ii) in the event a Settling State asserts any Released Claim against a Bankrupt Settling Distributor after the rejection and/or termination of this Agreement with respect to such Settling Distributor as described in this Section XIV.X.1.a and receives a judgment, settlement or distribution arising from such Released Claim, then the amount of any payments such Settling State has previously received from such Bankrupt Settling Distributor under this Agreement shall be applied to reduce the amount of any such judgment, settlement or distribution (provided that no credit shall be given against any such judgment, settlement or distribution for any payment that such Settling State is required to disgorge or repay to the Bankrupt Settling Distributor’s bankruptcy estate); and

b. the Settling States may exercise all rights provided under the federal Bankruptcy Code (or other applicable bankruptcy or non-bankruptcy law) with respect to their Claims against such Bankrupt Settling Distributor subject to all defenses and rights of the Bankrupt Settling Distributor.

EXHIBIT A

Alleged Harms

The following expert reports that were filed in connection with the case captioned *In re National Prescription Opiate Litigation*, No. 1-17-md-02804 (S.D. Ohio):

1. Expert report of Professor David Cutler, dated March 25, 2019.
2. Expert report of Dr. Jeffrey B. Liebman, dated March 25, 2019.
3. Expert report of Professor Thomas McGuire regarding damages to Bellwethers, dated March 25, 2019.
4. Report of Professor Thomas McGuire regarding public nuisance, dated March 25, 2019.

EXHIBIT B**Enforcement Committee Organizational Bylaws****ARTICLE I**

These bylaws constitute the code of rules adopted by the Settling States and Participating Subdivisions for the creation of an Enforcement Committee (the “*Committee*”) to exist and operate during the term of the Agreement with the Settling Distributors and shall control the regulation and management of the Committee’s affairs.

ARTICLE II**Purpose**

The Committee is organized for the sole purpose of evaluating and taking such action as deemed reasonable, necessary, and appropriate by the members of the Committee on the matters delegated to the Committee under that certain Settlement Agreement between the Settling States and the Settling Distributors dated July 21, 2021.

ARTICLE III**Members of the Committee****(1) Number of Members**

The Committee will consist of seventeen (17) members (the “*Members*”). Upon majority resolution of the Committee, the number of Members may be increased or decreased from time to time, but in no event shall a decrease have the effect of decreasing the total number of Members to less than seven Members.

(2) Initial Members

The Committee initially will consist of eleven Settling State Members and six Participating Subdivision Members, three of the Participating Subdivisions shall be counties and three shall be municipalities. The initial Settling State Members are representatives from: Connecticut, Delaware, Florida, Georgia, Massachusetts, New York, North Carolina, Ohio, Pennsylvania, Tennessee, and Texas. The initial Participating Subdivision Members are: (a) Bexar County, Texas; (b) Broward County, Florida; (c) Chicago, Illinois; (d) Cincinnati, Ohio; (e) Nashville, Tennessee; and (f) Nassau County, New York. Until the Reference Date contained in the Settlement Agreement, the Participating Subdivisions may designate their outside counsel to serve as their representative. After the Reference Date, an employee or official of the Participating Subdivision must be the designated as the representative of the Participating Subdivision.

(3) Term of Members

The term of office for Members of the Committee will be until the end of the term of the Settlement Agreement, eighteen (18) years, unless and until a Member withdraws or resigns from the Committee.

(4) Resignation

Any Member may resign at any time by delivering written notice to the Chairperson of the Committee. Such resignation shall take effect upon receipt or, if later, at the time specified in the notice.

(5) Removal

(a) Any Member may be removed without cause, at any time, by a majority of the entire Committee, at a Regular or Special Meeting called for that purpose. Any Member under consideration of removal must first be notified about the consideration by written notice at least five days prior to the meeting at which the vote takes place.

(b) In the event that any Member is not a Settling State or a Participating Subdivision or the Member subsequently becomes a Later Litigating Subdivision or otherwise does not support the Agreement, the Member shall be removed immediately without notice or vote of the Committee.

(6) Vacancies

In the event of a vacancy, the Members of the same type (Settling State or Participating Subdivision) shall select another Settling State or Participating Subdivision to fill that Member's position.

(7) Compensation

Members shall not receive any salaries or other compensation for their services, but, by resolution of the Committee, may be reimbursed for any actual expenses incurred in the performance of their duties for the Committee, as long as a majority of disinterested Members approve the reimbursement. Any reimbursement shall be sought from the Settlement Fund Administrator.

ARTICLE IV

Conflicts of Interest and Code of Ethics

If a Member, agent, or employee of the Committee has a conflict of interest, he or she may not participate in a vote, discussion, or decision about the matter. Each Member shall follow any applicable state or local law with respect to conflicts, gifts, and ethics.

ARTICLE V

Committee Meetings

(1) Place of Meetings

Meetings of the Committee will be held at any place that the Chairperson may designate, including by telephonic or electronic means.

(2) Regular Meetings

Regular meetings of the Committee shall be held as deemed necessary by the by the Chairperson or any three members.

(3) Notice of Meetings

Written notice of the date, time, place and subject of each meeting must be provided to the Members at least 72 hours before the scheduled time of the meeting, except when there is an emergency or urgent public necessity.

(4) Quorum

A majority of the incumbent Members (not counting vacancies) shall constitute a quorum for the purposes of convening a meeting or conducting business.

(5) Voting and Proxy

When it is necessary to vote on any matter before the Committee, Members may vote by electronic means as provided in these Bylaws. Proxy voting is permitted. In order for a matter to pass, the matter must have a majority vote of Members present and must have at least one vote from a Settling State Member and a Participating Subdivision Member. In the event that there is a Quorum, but no Settling State or Participating Subdivision Member is present, then a matter may pass with a simple majority vote.

(6) Minutes

The Committee shall prepare and keep minutes. The minutes must state the subject of each deliberation and indicate each vote, order, decision, or other action taken.

ARTICLE VI

Officers

(1) Roster of Officers

The Committee shall have a Chairperson, a Vice Chairperson, and a Secretary. The Committee may have at its discretion, such other officers as may be appointed by the Members of the Committee. One person may hold two or more offices, except those serving as Chairperson.

(2) Election and Removal of Officers

All officers shall serve two-year terms. The election shall be conducted at the first meeting of the fiscal year. Officers shall remain in office until their successors have been selected. Officers may serve consecutive terms without limit. The election of officers shall be by majority vote of the Members of the Committee attending the meeting.

(3) Vacancies

If a vacancy occurs during the term of office for any elected officer, the Members of the Committee shall elect a new officer to fill the remainder of the term as soon as practical, by majority vote of Members present.

(4) Chairperson

The Chairperson will supervise and control the affairs of the Committee and shall exercise such supervisory powers as may be given him/her by the Members of the Committee. The Chairperson will perform all duties incident to such office and such other duties as may be

provided in these bylaws or as may be prescribed from time to time by the Committee. The Chairperson shall preside at all meetings and shall exercise parliamentary control in accordance with Robert's Rules of Order.

(5) Vice Chairperson

The Vice Chairperson shall act in place of the Chairperson in the event of the Chairperson's absence, inability, or refusal to act, and shall exercise and discharge such other duties as may be required by the Committee. The Vice Chairperson shall serve as the parliamentarian and interpret any ambiguities of the bylaws.

(6) Secretary

The Secretary will keep and maintain all records related to the Committee and take minutes of all meetings.

(7) Records

All elected officers and committee chairpersons shall relinquish their records to the Chairperson immediately upon the completion of their term of office or completion of their term of office or completion of a project.

(8) Resignation

An officer may resign the office while not resigning membership from the Committee, by submitting a letter to the Chairperson. Vacancies occurring in any office shall be appointed for the remainder of the term.

ARTICLE VII

Duties

(1) Prior to the Reference Date

The Committee shall be responsible for any additional negotiations with the Settling Distributors, including, but not limited to, negotiating extensions of any periods created by the Settlement Agreement.

(2) After the Enforcement Date

The Committee shall establish procedures for the receipt of notices that a dispute exists concerning the Agreement and review of such disputes, pursuant to Section VI of the Agreement. Members may engage with Settling Distributors, Settling States, and Participating Subdivisions attempting to resolve any dispute without further action by the Committee. The Committee may request additional information from Settling Distributors, Settling States, and Participating Subdivisions to the extent the Committee believes such information is necessary to understand, resolve, or provide advice related to a dispute. The Committee shall endeavor to provide advice relative to the dispute no later than 60 days after receipt of notice.

ARTICLE VIII
Rules of Procedure

The proceedings and business of the Committee shall be governed by Robert's Rules of Order unless otherwise waived by the Committee.

ARTICLE IX
Operations

(1) Records

The Committee will keep correct and complete records and will also keep minutes of the proceedings of the Committee meetings and Committees. The Committee will keep at its principal place of business at a place designated by the Chairperson.

All elected officers and committee chairpersons shall relinquish their records to the Chairperson, immediately upon the completion of their term of office.

(2) Inspection of Books and Records

The minutes of a meeting are public records and shall be available for public inspection and copying on request to the Committee's Chairperson or the Chairperson's designee.

(3) Amendments

The bylaws may be amended at any time by a vote of a majority of Members present and must have at least one vote from a Settling State Member and a Participating Subdivision Member. In the event that there is a Quorum, but no Settling State or Participating Subdivision Member is present, then a matter may pass with a simple majority vote.

EXHIBIT C**Litigating Subdivisions List¹²**

- | | | | |
|-----|---------------------------------------|-----|--|
| 1. | Apache (AZ), County of, Arizona | 41. | Bald Knob (AR), City of, Arkansas |
| 2. | Bullhead City (AZ), City of, Arizona | 42. | Banks (AR), City of, Arkansas |
| 3. | Cochise (AZ), County of, Arizona | 43. | Barling (AR), City of, Arkansas |
| 4. | Glendale (AZ), City of, Arizona | 44. | Bassett (AR), City of, Arkansas |
| 5. | Kingman (AZ), City of, Arizona | 45. | Batesville (AR), City of, Arkansas |
| 6. | La Paz (AZ), County of, Arizona | 46. | Bauxite (AR), City of, Arkansas |
| 7. | Maricopa (AZ), County of, Arizona | 47. | Baxter (AR), County of, Arkansas |
| 8. | Mohave (AZ), County of, Arizona | 48. | Bay (AR), City of, Arkansas |
| 9. | Navajo (AZ), County of, Arizona | 49. | Bearden (AR), City of, Arkansas |
| 10. | Phoenix (AZ), City of, Arizona | 50. | Beaver (AR), City of, Arkansas |
| 11. | Pima (AZ), County of, Arizona | 51. | Beebe (AR), City of, Arkansas |
| 12. | Pinal (AZ), County of, Arizona | 52. | Beedeville (AR), City of, Arkansas |
| 13. | Prescott (AZ), City of, Arizona | 53. | Bella Vista (AR), City of, Arkansas |
| 14. | Surprise (AZ), City of, Arizona | 54. | Bellefonte (AR), City of, Arkansas |
| 15. | Tucson (AZ), The City of, Arizona | 55. | Belleville (AR), City of, Arkansas |
| 16. | Yuma (AZ), County of, Arizona | 56. | Ben Lomond (AR), City of, Arkansas |
| 17. | Adona (AR), City of, Arkansas | 57. | Benton (AR), City of, Arkansas |
| 18. | Alexander (AR), City of, Arkansas | 58. | Benton (AR), County of, Arkansas |
| 19. | Alicia (AR), City of, Arkansas | 59. | Bentonville (AR), City of, Arkansas |
| 20. | Allport (AR), City of, Arkansas | 60. | Bergman (AR), City of, Arkansas |
| 21. | Alma (AR), City of, Arkansas | 61. | Berryville (AR), City of, Arkansas |
| 22. | Almyra (AR), City of, Arkansas | 62. | Bethel Heights (AR), City of, Arkansas |
| 23. | Alpena (AR), City of, Arkansas | 63. | Big Flat (AR), City of, Arkansas |
| 24. | Alzheimer (AR), City of, Arkansas | 64. | Bigelow (AR), City of, Arkansas |
| 25. | Altus (AR), City of, Arkansas | 65. | Biggers (AR), City of, Arkansas |
| 26. | Amagon (AR), City of, Arkansas | 66. | Birdsong (AR), City of, Arkansas |
| 27. | Amity (AR), City of, Arkansas | 67. | Biscoe (AR), City of, Arkansas |
| 28. | Anthonyville (AR), City of, Arkansas | 68. | Black Oak (AR), City of, Arkansas |
| 29. | Antoine (AR), City of, Arkansas | 69. | Black Rock (AR), City of, Arkansas |
| 30. | Arkadelphia (AR), City of, Arkansas | 70. | Black Springs (AR), City of, Arkansas |
| 31. | Arkansas (AR), County of, Arkansas | 71. | Blevins (AR), City of, Arkansas |
| 32. | Arkansas City (AR), City of, Arkansas | 72. | Blue Eye (AR), City of, Arkansas |
| 33. | Ash Flat (AR), City of, Arkansas | 73. | Blue Mountain (AR), City of, Arkansas |
| 34. | Ashdown (AR), City of, Arkansas | 74. | Bluff City (AR), City of, Arkansas |
| 35. | Ashley (AR), County of, Arkansas | 75. | Blytheville (AR), City of, Arkansas |
| 36. | Atkins (AR), City of, Arkansas | 76. | Bodcaw (AR), City of, Arkansas |
| 37. | Aubrey (AR), City of, Arkansas | 77. | Bonanza (AR), City of, Arkansas |
| 38. | Augusta (AR), City of, Arkansas | 78. | Bono (AR), City of, Arkansas |
| 39. | Austin (AR), City of, Arkansas | 79. | Boone (AR), County of, Arkansas |
| 40. | Avoca (AR), City of, Arkansas | 80. | Booneville (AR), City of, Arkansas |

¹² For purposes of calculating the percentage of Litigating Subdivisions pursuant to Section IV.F.2.b and Exhibit H, an individual Litigating Subdivision shall not be included more than once in the numerator, and shall not be included more than once in the denominator, of the calculation regardless if it (or any of its officials) is named as multiple plaintiffs in the same lawsuit; provided, however, that for the avoidance of doubt, no Litigating Subdivision will be excluded from the numerator or denominator under this sentence unless a Litigating Subdivision otherwise counted in the denominator has the authority to release the Claims (consistent with Section XI) of the Litigating Subdivision to be excluded.

- | | | | |
|------|--|------|--|
| 81. | Bradford (AR), City of, Arkansas | 134. | Cotter (AR), City of, Arkansas |
| 82. | Bradley (AR), City of, Arkansas | 135. | Cotton Plant (AR), City of, Arkansas |
| 83. | Bradley (AR), County of, Arkansas | 136. | Cove (AR), City of, Arkansas |
| 84. | Branch (AR), City of, Arkansas | 137. | Coy (AR), City of, Arkansas |
| 85. | Briarcliff (AR), City of, Arkansas | 138. | Craighead (AR), County of, Arkansas |
| 86. | Brinkley (AR), City of, Arkansas | 139. | Crawford (AR), County of, Arkansas |
| 87. | Brookland (AR), City of, Arkansas | 140. | Crawfordsville (AR), City of, Arkansas |
| 88. | Bryant (AR), City of, Arkansas | 141. | Crittenden (AR), County of, Arkansas |
| 89. | Buckner (AR), City of, Arkansas | 142. | Cross (AR), County of, Arkansas |
| 90. | Bull Shoals (AR), City of, Arkansas | 143. | Crossett (AR), City of, Arkansas |
| 91. | Burdette (AR), City of, Arkansas | 144. | Cushman (AR), City of, Arkansas |
| 92. | Cabot (AR), City of, Arkansas | 145. | Daisy (AR), City of, Arkansas |
| 93. | Caddo Valley (AR), City of, Arkansas | 146. | Dallas (AR), County of, Arkansas |
| 94. | Caldwell (AR), City of, Arkansas | 147. | Damascus (AR), City of, Arkansas |
| 95. | Cale (AR), City of, Arkansas | 148. | Danville (AR), City of, Arkansas |
| 96. | Calhoun (AR), County of, Arkansas | 149. | Dardanelle (AR), City of, Arkansas |
| 97. | Calico Rock (AR), City of, Arkansas | 150. | Datto (AR), City of, Arkansas |
| 98. | Calion (AR), City of, Arkansas | 151. | De Queen (AR), City of, Arkansas |
| 99. | Camden (AR), City of, Arkansas | 152. | Decatur (AR), City of, Arkansas |
| 100. | Cammack Village (AR), City of, Arkansas | 153. | Delaplaine (AR), City of, Arkansas |
| 101. | Campbell Station (AR), City of, Arkansas | 154. | Delight (AR), City of, Arkansas |
| 102. | Caraway (AR), City of, Arkansas | 155. | Dell (AR), City of, Arkansas |
| 103. | Carlisle (AR), City of, Arkansas | 156. | Denning (AR), City of, Arkansas |
| 104. | Carroll (AR), County of, Arkansas | 157. | Dermott (AR), City of, Arkansas |
| 105. | Carthage (AR), City of, Arkansas | 158. | Des Arc (AR), City of, Arkansas |
| 106. | Casa (AR), City of, Arkansas | 159. | Desha (AR), County of, Arkansas |
| 107. | Cash (AR), City of, Arkansas | 160. | Devalls Bluff (AR), City of, Arkansas |
| 108. | Caulksville (AR), City of, Arkansas | 161. | Dewitt (AR), City of, Arkansas |
| 109. | Cave City (AR), City of, Arkansas | 162. | Diamond City (AR), City of, Arkansas |
| 110. | Cave Springs (AR), City of, Arkansas | 163. | Diaz (AR), City of, Arkansas |
| 111. | Cedarville (AR), City of, Arkansas | 164. | Dierks (AR), City of, Arkansas |
| 112. | Centerton (AR), City of, Arkansas | 165. | Donaldson (AR), City of, Arkansas |
| 113. | Central City (AR), City of, Arkansas | 166. | Dover (AR), City of, Arkansas |
| 114. | Charleston (AR), City of, Arkansas | 167. | Dumas (AR), City of, Arkansas |
| 115. | Cherokee Village (AR), City of, Arkansas | 168. | Dyer (AR), City of, Arkansas |
| 116. | Cherry Valley (AR), City of, Arkansas | 169. | Dyess (AR), City of, Arkansas |
| 117. | Chester (AR), City of, Arkansas | 170. | Earle (AR), City of, Arkansas |
| 118. | Chicot (AR), County of, Arkansas | 171. | East Camden (AR), City of, Arkansas |
| 119. | Chidester (AR), City of, Arkansas | 172. | Edmondson (AR), City of, Arkansas |
| 120. | Clarendon (AR), City of, Arkansas | 173. | Egypt (AR), City of, Arkansas |
| 121. | Clark (AR), County of, Arkansas | 174. | El Dorado (AR), City of, Arkansas |
| 122. | Clarksville (AR), City of, Arkansas | 175. | Elaine (AR), City of, Arkansas |
| 123. | Clay (AR), County of, Arkansas | 176. | Elkins (AR), City of, Arkansas |
| 124. | Cleburne (AR), County of, Arkansas | 177. | Elm Springs (AR), City of, Arkansas |
| 125. | Cleveland (AR), County of, Arkansas | 178. | Emerson (AR), City of, Arkansas |
| 126. | Clinton (AR), City of, Arkansas | 179. | Emmet (AR), City of, Arkansas |
| 127. | Coal Hill (AR), City of, Arkansas | 180. | England (AR), City of, Arkansas |
| 128. | Colt (AR), City of, Arkansas | 181. | Enola (AR), City of, Arkansas |
| 129. | Columbia (AR), County of, Arkansas | 182. | Etowah (AR), City of, Arkansas |
| 130. | Concord (AR), City of, Arkansas | 183. | Eudora (AR), City of, Arkansas |
| 131. | Conway (AR), City of, Arkansas | 184. | Eureka Springs (AR), City of, Arkansas |
| 132. | Conway (AR), County of, Arkansas | 185. | Evening Shade (AR), City of, Arkansas |
| 133. | Corning (AR), City of, Arkansas | 186. | Everton (AR), City of, Arkansas |

187. Fairfield Bay (AR), City of, Arkansas
188. Fargo (AR), City of, Arkansas
189. Farmington (AR), City of, Arkansas
190. Faulkner (AR), County of, Arkansas
191. Felsenthal (AR), City of, Arkansas
192. Fifty-Six (AR), City of, Arkansas
193. Fisher (AR), City of, Arkansas
194. Flippin (AR), City of, Arkansas
195. Fordyce (AR), City of, Arkansas
196. Foreman (AR), City of, Arkansas
197. Forrest City (AR), City of, Arkansas
198. Fort Smith (AR), City of, Arkansas
199. Fouke (AR), City of, Arkansas
200. Fountain Hill (AR), City of, Arkansas
201. Fountain Lake (AR), City of, Arkansas
202. Fourche (AR), City of, Arkansas
203. Franklin (AR), City of, Arkansas
204. Friendship (AR), City of, Arkansas
205. Fulton (AR), City of, Arkansas
206. Fulton (AR), County of, Arkansas
207. Garfield (AR), City of, Arkansas
208. Garland (AR), City of, Arkansas
209. Garland (AR), County of, Arkansas
210. Garner (AR), City of, Arkansas
211. Gassville (AR), City of, Arkansas
212. Gateway (AR), City of, Arkansas
213. Gentry (AR), City of, Arkansas
214. Georgetown (AR), City of, Arkansas
215. Gilbert (AR), City of, Arkansas
216. Gillett (AR), City of, Arkansas
217. Gillham (AR), City of, Arkansas
218. Gilmore (AR), City of, Arkansas
219. Glenwood (AR), City of, Arkansas
220. Goshen (AR), City of, Arkansas
221. Gosnell (AR), City of, Arkansas
222. Gould (AR), City of, Arkansas
223. Grady (AR), City of, Arkansas
224. Grannis (AR), City of, Arkansas
225. Grant (AR), County of, Arkansas
226. Gravette (AR), City of, Arkansas
227. Green Forest (AR), City of, Arkansas
228. Greenbrier (AR), City of, Arkansas
229. Greene (AR), County of, Arkansas
230. Greenland (AR), City of, Arkansas
231. Greenway (AR), City of, Arkansas
232. Greenwood (AR), City of, Arkansas
233. Greers Ferry (AR), City of, Arkansas
234. Griffithville (AR), City of, Arkansas
235. Grubbs (AR), City of, Arkansas
236. Guion (AR), City of, Arkansas
237. Gum Springs (AR), City of, Arkansas
238. Gurdon (AR), City of, Arkansas
239. Guy (AR), City of, Arkansas
240. Hackett (AR), City of, Arkansas
241. Hamburg (AR), City of, Arkansas
242. Hampton (AR), City of, Arkansas
243. Hardy (AR), City of, Arkansas
244. Harrell (AR), City of, Arkansas
245. Harrisburg (AR), City of, Arkansas
246. Harrison (AR), City of, Arkansas
247. Hartford (AR), City of, Arkansas
248. Hartman (AR), City of, Arkansas
249. Haskell (AR), City of, Arkansas
250. Hatfield (AR), City of, Arkansas
251. Havana (AR), City of, Arkansas
252. Haynes (AR), City of, Arkansas
253. Hazen (AR), City of, Arkansas
254. Heber Springs (AR), City of, Arkansas
255. Hector (AR), City of, Arkansas
256. Helena - West Helena (AR), City of, Arkansas
257. Hempstead (AR), County of, Arkansas
258. Hermitage (AR), City of, Arkansas
259. Hickory Ridge (AR), City of, Arkansas
260. Higden (AR), City of, Arkansas
261. Higginson (AR), City of, Arkansas
262. Highfill (AR), City of, Arkansas
263. Highland (AR), City of, Arkansas
264. Hindsville (AR), City of, Arkansas
265. Holland (AR), City of, Arkansas
266. Holly Grove (AR), City of, Arkansas
267. Hope (AR), City of, Arkansas
268. Horatio (AR), City of, Arkansas
269. Horseshoe Bend (AR), City of, Arkansas
270. Horseshoe Lake (AR), City of, Arkansas
271. Hot Spring (AR), County of, Arkansas
272. Hot Springs (AR), City of, Arkansas
273. Houston (AR), City of, Arkansas
274. Howard (AR), County of, Arkansas
275. Hoxie (AR), City of, Arkansas
276. Hughes (AR), City of, Arkansas
277. Humnoke (AR), City of, Arkansas
278. Humphrey (AR), City of, Arkansas
279. Hunter (AR), City of, Arkansas
280. Huntington (AR), City of, Arkansas
281. Huntsville (AR), City of, Arkansas
282. Huttig (AR), City of, Arkansas
283. Imboden (AR), City of, Arkansas
284. Independence (AR), County of, Arkansas
285. Izard (AR), County of, Arkansas
286. Jackson (AR), County of, Arkansas
287. Jacksonport (AR), City of, Arkansas
288. Jacksonville (AR), City of, Arkansas
289. Jasper (AR), City of, Arkansas
290. Jefferson (AR), County of, Arkansas
291. Jennette (AR), City of, Arkansas

292. Jericho (AR), City of, Arkansas
293. Jerome (AR), City of, Arkansas
294. Johnson (AR), City of, Arkansas
295. Johnson (AR), County of, Arkansas
296. Joiner (AR), City of, Arkansas
297. Jonesboro (AR), City of, Arkansas
298. Judsonia (AR), City of, Arkansas
299. Junction City (AR), City of, Arkansas
300. Keiser (AR), City of, Arkansas
301. Kensett (AR), City of, Arkansas
302. Keo (AR), City of, Arkansas
303. Kibler (AR), City of, Arkansas
304. Kingsland (AR), City of, Arkansas
305. Knobel (AR), City of, Arkansas
306. Knoxville (AR), City of, Arkansas
307. La Grange (AR), City of, Arkansas
308. Lafayette (AR), County of, Arkansas
309. Lafe (AR), City of, Arkansas
310. Lake City (AR), City of, Arkansas
311. Lake View (AR), City of, Arkansas
312. Lake Village (AR), City of, Arkansas
313. Lakeview (AR), City of, Arkansas
314. Lamar (AR), City of, Arkansas
315. Lavaca (AR), City of, Arkansas
316. Leachville (AR), City of, Arkansas
317. Lead Hill (AR), City of, Arkansas
318. Lee (AR), County of, Arkansas
319. Leola (AR), City of, Arkansas
320. Lepanto (AR), City of, Arkansas
321. Leslie (AR), City of, Arkansas
322. Letona (AR), City of, Arkansas
323. Lewisville (AR), City of, Arkansas
324. Lexa (AR), City of, Arkansas
325. Lincoln (AR), City of, Arkansas
326. Lincoln (AR), County of, Arkansas
327. Little Flock (AR), City of, Arkansas
328. Little River (AR), County of, Arkansas
329. Little Rock (AR), City of, Arkansas
330. Lockesburg (AR), City of, Arkansas
331. Logan (AR), County of, Arkansas
332. London (AR), City of, Arkansas
333. Lonoke (AR), City of, Arkansas
334. Lonoke (AR), County of, Arkansas
335. Lonsdale (AR), City of, Arkansas
336. Louann (AR), City of, Arkansas
337. Lowell (AR), City of, Arkansas
338. Luxora (AR), City of, Arkansas
339. Lynn (AR), City of, Arkansas
340. Madison (AR), City of, Arkansas
341. Madison (AR), County of, Arkansas
342. Magazine (AR), City of, Arkansas
343. Magness (AR), City of, Arkansas
344. Magnolia (AR), City of, Arkansas
345. Malvern (AR), City of, Arkansas
346. Mammoth Spring (AR), City of, Arkansas
347. Manila (AR), City of, Arkansas
348. Mansfield (AR), City of, Arkansas
349. Marianna (AR), City of, Arkansas
350. Marie (AR), City of, Arkansas
351. Marion (AR), City of, Arkansas
352. Marion (AR), County of, Arkansas
353. Marked Tree (AR), City of, Arkansas
354. Marmaduke (AR), City of, Arkansas
355. Marshall (AR), City of, Arkansas
356. Marvell (AR), City of, Arkansas
357. Maumelle (AR), City of, Arkansas
358. Mayflower (AR), City of, Arkansas
359. Maynard (AR), City of, Arkansas
360. McCaskill (AR), City of, Arkansas
361. McRae (AR), City of, Arkansas
362. McCrory (AR), City of, Arkansas
363. McDougal (AR), City of, Arkansas
364. McGehee (AR), City of, Arkansas
365. McNab (AR), City of, Arkansas
366. McNeil (AR), City of, Arkansas
367. Melbourne (AR), City of, Arkansas
368. Mena (AR), City of, Arkansas
369. Menifee (AR), City of, Arkansas
370. Midland (AR), City of, Arkansas
371. Miller (AR), County of, Arkansas
372. Mineral Springs (AR), City of, Arkansas
373. Minturn (AR), City of, Arkansas
374. Mississippi (AR), County of, Arkansas
375. Mitchellville (AR), City of, Arkansas
376. Monette (AR), City of, Arkansas
377. Monroe (AR), County of, Arkansas
378. Montgomery (AR), County of, Arkansas
379. Monticello (AR), City of, Arkansas
380. Montrose (AR), City of, Arkansas
381. Moorefield (AR), City of, Arkansas
382. Moro (AR), City of, Arkansas
383. Morrilton (AR), City of, Arkansas
384. Morrison Bluff (AR), City of, Arkansas
385. Mount Ida (AR), City of, Arkansas
386. Mount Pleasant (AR), City of, Arkansas
387. Mount Vernon (AR), City of, Arkansas
388. Mountain Home (AR), City of, Arkansas
389. Mountain Pine (AR), City of, Arkansas
390. Mountain View (AR), City of, Arkansas
391. Mountainburg (AR), City of, Arkansas
392. Mulberry (AR), City of, Arkansas
393. Murfreesboro (AR), City of, Arkansas
394. Nashville (AR), City of, Arkansas
395. Nevada (AR), County of, Arkansas
396. Newark (AR), City of, Arkansas
397. Newport (AR), City of, Arkansas

398. Newton (AR), County of, Arkansas
399. Nimmons (AR), City of, Arkansas
400. Norfork (AR), City of, Arkansas
401. Norman (AR), City of, Arkansas
402. Norphlet (AR), City of, Arkansas
403. North Little Rock (AR), City of, Arkansas
404. Oak Grove (AR), City of, Arkansas
405. Oak Grove Heights (AR), City of, Arkansas
406. Oakhaven (AR), City of, Arkansas
407. Oden (AR), City of, Arkansas
408. Ogden (AR), City of, Arkansas
409. Oil Trough (AR), City of, Arkansas
410. O'Kean (AR), City of, Arkansas
411. Okolona (AR), City of, Arkansas
412. Ola (AR), City of, Arkansas
413. Omaha (AR), City of, Arkansas
414. Oppelo (AR), City of, Arkansas
415. Osceola (AR), City of, Arkansas
416. Ouachita (AR), County of, Arkansas
417. Oxford (AR), City of, Arkansas
418. Ozan (AR), City of, Arkansas
419. Ozark (AR), City of, Arkansas
420. Palestine (AR), City of, Arkansas
421. Pangburn (AR), City of, Arkansas
422. Paragould (AR), City of, Arkansas
423. Paris (AR), City of, Arkansas
424. Parkdale (AR), City of, Arkansas
425. Parkin (AR), City of, Arkansas
426. Patmos (AR), City of, Arkansas
427. Patterson (AR), City of, Arkansas
428. Pea Ridge (AR), City of, Arkansas
429. Peach Orchard (AR), City of, Arkansas
430. Perla (AR), City of, Arkansas
431. Perry (AR), City of, Arkansas
432. Perry (AR), County of, Arkansas
433. Perrytown (AR), City of, Arkansas
434. Perryville (AR), City of, Arkansas
435. Phillips (AR), County of, Arkansas
436. Piggott (AR), City of, Arkansas
437. Pike (AR), County of, Arkansas
438. Pindall (AR), City of, Arkansas
439. Pine Bluff (AR), City of, Arkansas
440. Pineville (AR), City of, Arkansas
441. Plainview (AR), City of, Arkansas
442. Pleasant Plains (AR), City of, Arkansas
443. Plumerville (AR), City of, Arkansas
444. Pocahontas (AR), City of, Arkansas
445. Poinsett (AR), County of, Arkansas
446. Polk (AR), County of, Arkansas
447. Pollard (AR), City of, Arkansas
448. Pope (AR), County of, Arkansas
449. Portia (AR), City of, Arkansas
450. Portland (AR), City of, Arkansas
451. Pottsville (AR), City of, Arkansas
452. Powhatan (AR), City of, Arkansas
453. Poyen (AR), City of, Arkansas
454. Prairie (AR), County of, Arkansas
455. Prairie Grove (AR), City of, Arkansas
456. Prattsville (AR), City of, Arkansas
457. Prescott (AR), City of, Arkansas
458. Pulaski (AR), County of, Arkansas
459. Pyatt (AR), City of, Arkansas
460. Quitman (AR), City of, Arkansas
461. Randolph (AR), County of, Arkansas
462. Ratcliff (AR), City of, Arkansas
463. Ravenden (AR), City of, Arkansas
464. Ravenden Springs (AR), City of, Arkansas
465. Rector (AR), City of, Arkansas
466. Redfield (AR), City of, Arkansas
467. Reed (AR), City of, Arkansas
468. Reyno (AR), City of, Arkansas
469. Rison (AR), City of, Arkansas
470. Rockport (AR), City of, Arkansas
471. Roe (AR), City of, Arkansas
472. Rogers (AR), City of, Arkansas
473. Rondo (AR), City of, Arkansas
474. Rose Bud (AR), City of, Arkansas
475. Rosston (AR), City of, Arkansas
476. Rudy (AR), City of, Arkansas
477. Russell (AR), City of, Arkansas
478. Russellville (AR), City of, Arkansas
479. Salem (AR), City of, Arkansas
480. Salesville (AR), City of, Arkansas
481. Saline (AR), County of, Arkansas
482. Scott (AR), County of, Arkansas
483. Scranton (AR), City of, Arkansas
484. Searcy (AR), City of, Arkansas
485. Searcy (AR), County of, Arkansas
486. Sebastian (AR), County of, Arkansas
487. Sedgwick (AR), City of, Arkansas
488. Sevier (AR), County of, Arkansas
489. Shannon Hills (AR), City of, Arkansas
490. Sharp (AR), County of, Arkansas
491. Sheridan (AR), City of, Arkansas
492. Sherrill (AR), City of, Arkansas
493. Sherwood (AR), City of, Arkansas
494. Shirley (AR), City of, Arkansas
495. Sidney (AR), City of, Arkansas
496. Siloam Springs (AR), City of, Arkansas
497. Smackover (AR), City of, Arkansas
498. Smithville (AR), City of, Arkansas
499. South Lead Hill (AR), City of, Arkansas
500. Sparkman (AR), City of, Arkansas
501. Springdale (AR), City of, Arkansas
502. Springtown (AR), City of, Arkansas

- 503. St. Charles (AR), City of, Arkansas
- 504. St. Francis (AR), City of, Arkansas
- 505. St. Francis (AR), County of, Arkansas
- 506. St. Joe (AR), City of, Arkansas
- 507. St. Paul (AR), City of, Arkansas
- 508. Stamps (AR), City of, Arkansas
- 509. Star City (AR), City of, Arkansas
- 510. Stephens (AR), City of, Arkansas
- 511. Stone (AR), County of, Arkansas
- 512. Strawberry (AR), City of, Arkansas
- 513. Strong (AR), City of, Arkansas
- 514. Stuttgart (AR), City of, Arkansas
- 515. Subiaco (AR), City of, Arkansas
- 516. Success (AR), City of, Arkansas
- 517. Sulphur Rock (AR), City of, Arkansas
- 518. Sulphur Springs (AR), City of, Arkansas
- 519. Summit (AR), City of, Arkansas
- 520. Sunset (AR), City of, Arkansas
- 521. Swifton (AR), City of, Arkansas
- 522. Taylor (AR), City of, Arkansas
- 523. Texarkana (AR), City of, Arkansas
- 524. Thornton (AR), City of, Arkansas
- 525. Tillar (AR), City of, Arkansas
- 526. Tinsman (AR), City of, Arkansas
- 527. Tollette (AR), City of, Arkansas
- 528. Tontitown (AR), City of, Arkansas
- 529. Traskwood (AR), City of, Arkansas
- 530. Trumann (AR), City of, Arkansas
- 531. Tuckerman (AR), City of, Arkansas
- 532. Tull (AR), City of, Arkansas
- 533. Tupelo (AR), City of, Arkansas
- 534. Turrell (AR), City of, Arkansas
- 535. Twin Groves (AR), City of, Arkansas
- 536. Tyronza (AR), City of, Arkansas
- 537. Ulm (AR), City of, Arkansas
- 538. Union (AR), County of, Arkansas
- 539. Valley Springs (AR), City of, Arkansas
- 540. Van Buren (AR), City of, Arkansas
- 541. Van Buren (AR), County of, Arkansas
- 542. Vandervoort (AR), City of, Arkansas
- 543. Victoria (AR), City of, Arkansas
- 544. Vilonia (AR), City of, Arkansas
- 545. Viola (AR), City of, Arkansas
- 546. Wabbaseka (AR), City of, Arkansas
- 547. Waldenburg (AR), City of, Arkansas
- 548. Waldo (AR), City of, Arkansas
- 549. Waldron (AR), City of, Arkansas
- 550. Walnut Ridge (AR), City of, Arkansas
- 551. Ward (AR), City of, Arkansas
- 552. Warren (AR), City of, Arkansas
- 553. Washington (AR), City of, Arkansas
- 554. Washington (AR), County of, Arkansas
- 555. Watson (AR), City of, Arkansas
- 556. Weiner (AR), City of, Arkansas
- 557. Weldon (AR), City of, Arkansas
- 558. West Fork (AR), City of, Arkansas
- 559. West Memphis (AR), City of, Arkansas
- 560. West Point (AR), City of, Arkansas
- 561. Western Grove (AR), City of, Arkansas
- 562. Wheatley (AR), City of, Arkansas
- 563. Whelen Springs (AR), City of, Arkansas
- 564. White (AR), County of, Arkansas
- 565. White Hall (AR), City of, Arkansas
- 566. Wickes (AR), City of, Arkansas
- 567. Widener (AR), City of, Arkansas
- 568. Wiederkehr Village (AR), City of, Arkansas
- 569. Williford (AR), City of, Arkansas
- 570. Willisville (AR), City of, Arkansas
- 571. Wilmar (AR), City of, Arkansas
- 572. Wilmot (AR), City of, Arkansas
- 573. Wilson (AR), City of, Arkansas
- 574. Wilton (AR), City of, Arkansas
- 575. Winchester (AR), City of, Arkansas
- 576. Winslow (AR), City of, Arkansas
- 577. Winthrop (AR), City of, Arkansas
- 578. Woodruff (AR), County of, Arkansas
- 579. Wooster (AR), City of, Arkansas
- 580. Wrightsville (AR), City of, Arkansas
- 581. Wynne (AR), City of, Arkansas
- 582. Yell (AR), County of, Arkansas
- 583. Yellville (AR), City of, Arkansas
- 584. Zinc (AR), City of, Arkansas
- 585. Alameda (CA), County of, California
- 586. Amador (CA), County of, California
- 587. Anaheim (CA), City of, California
- 588. Butte (CA), County of, California
- 589. Calaveras (CA), County of, California
- 590. Chico (CA), City of, California
- 591. Chula Vista (CA), City of, California
- 592. Clearlake (CA), City of, California
- 593. Contra Costa (CA), County of, California
- 594. Costa Mesa (CA), City of, California
- 595. Del Norte (CA), County of, California
- 596. Downey Unified School District (CA), California
- 597. Dublin (CA), City of, California
- 598. El Dorado (CA), County of, California
- 599. El Monte (CA), City of, California
- 600. Elk Grove Unified School District (CA), California
- 601. Encinitas (CA), City of, California
- 602. Eureka (CA), City of, California
- 603. Fresno (CA), County of, California
- 604. Fullerton (CA), City of, California
- 605. Glenn (CA), County of, California

- 606. Health Plan of San Joaquin (CA), California
- 607. Humboldt (CA), County of, California
- 608. Huntington Beach (CA), City of, California
- 609. Imperial (CA), County of, California
- 610. Inland Empire Health Plan (CA), California
- 611. Inyo (CA), County of, California
- 612. Irvine (CA), City of, California
- 613. Kern (CA), County of, California
- 614. Kern High School District (CA), California
- 615. La Habra (CA), City of, California
- 616. La Mesa (CA), City of, California
- 617. Laguna Beach (CA), City of, California
- 618. Lakeport (CA), City of, California
- 619. Lassen (CA), County of, California
- 620. Los Angeles (CA), City of, California
- 621. Los Angeles County o/a L.A. Care Health Plan (CA), Local Initiative Health Authority
- 622. Madera (CA), County of, California
- 623. Marin (CA), County of, California
- 624. Mariposa (CA), County of, California
- 625. Mendocino (CA), County of, California
- 626. Merced (CA), County of, California
- 627. Modoc (CA), County of, California
- 628. Mono (CA), County of, California
- 629. Monterey (CA), County of, California
- 630. Montezuma (CA), Fire Protection District, California
- 631. Murrieta (CA), City of, California
- 632. Napa (CA), County of, California
- 633. Nevada (CA), County of, California
- 634. Oxnard (CA), City of, California
- 635. Placentia (CA), City of, California
- 636. Placer (CA), County of, California
- 637. Pleasant Valley (CA), School District Board of Education, California
- 638. Plumas (CA), County of, California
- 639. Riverside (CA), County of, California
- 640. Sacramento (CA), City of, California
- 641. Sacramento (CA), County of, California
- 642. San Benito (CA), County of, California
- 643. San Bernardino (CA), County of, California
- 644. San Clemente (CA), City of, California
- 645. San Diego (CA), City of, California
- 646. San Diego (CA), County of, California
- 647. San Francisco (CA), City of, California
- 648. San Joaquin (CA), County of, California
- 649. San Jose (CA), City of, California
- 650. San Luis Obispo (CA), County of, California
- 651. San Mateo (CA), County of, California
- 652. Santa Ana (CA), City of, California
- 653. Santa Barbara (CA), County of, California
- 654. Santa Barbara San Luis Obispo Regional Heath Authority, d/b/a Central Hospital (CA), California
- 655. Santa Cruz (CA), County of, California
- 656. Shasta (CA), County of, California
- 657. Siskiyou (CA), County of, California
- 658. Sonoma (CA), County of, California
- 659. Stockton (CA), City of, California
- 660. Sutter (CA), County of, California
- 661. Tehama (CA), County of, California
- 662. Trinity (CA), County of, California
- 663. Tulare (CA), County of, California
- 664. Tuolumne (CA), County of, California
- 665. Ventura (CA), County of, California
- 666. Ventura County Medi-Cal Managed Care Commission d/b/a Gold Coast Health Plan (CA), California
- 667. Westminster (CA), City of, California
- 668. Yolo (CA), County of, California
- 669. Yuba (CA), County of, California
- 670. Adams (CO), County of (Board of Commissioners), Colorado
- 671. Alamosa (CO), City of, Colorado
- 672. Alamosa (CO), County of, Colorado
- 673. Arapahoe (CO), County of (Board of Commissioners), Colorado
- 674. Aurora (CO), City of, Colorado
- 675. Black Hawk (CO), City of, Colorado
- 676. Boulder (CO), County of (Board of Commissioners), Colorado
- 677. Brighton (CO), City of, Colorado
- 678. Broomfield (CO), City of, Colorado
- 679. Chaffee (CO), County of, Colorado
- 680. Commerce City (CO), City of, Colorado
- 681. Conejos (CO), County of, Colorado
- 682. Crowley (CO), County of, Colorado
- 683. Denver (CO), City of, Colorado
- 684. Federal Heights (CO), City of, Colorado
- 685. Fremont (CO), County of (Board of Commissioners), Colorado
- 686. Greeley (CO), City of, Colorado
- 687. Hudson (CO), City of, Colorado
- 688. Huerfano (CO), County of, Colorado
- 689. Jefferson (CO), County of (Board of Commissioners), Colorado
- 690. Lakewood (CO), City of, Colorado
- 691. Larimer (CO), County of (Board of Commissioners), Colorado
- 692. Las Animas (CO), County of, Colorado
- 693. Mesa (CO), County of (Board of Commissioners), Colorado

- 694. Mesa County Valley School District 51 (CO), Colorado
- 695. Northglenn (CO), City of, Colorado
- 696. Otero (CO), County of, Colorado
- 697. Pueblo (CO), County of, Colorado
- 698. Sheridan (CO), City of, Colorado
- 699. Teller (CO), County of (Board of Commissioners), Colorado
- 700. Thornton (CO), City of, Colorado
- 701. Tri-County Health Department (CO), Colorado
- 702. Westminster (CO), City of, Colorado
- 703. Wheat Ridge (CO), City of, Colorado
- 704. Ansonia (CT), City of, Connecticut
- 705. Beacon Falls (CT), Town of, Connecticut
- 706. Berlin (CT), Town of, Connecticut
- 707. Bethlehem (CT), Town of, Connecticut
- 708. Bridgeport (CT), City of, Connecticut
- 709. Bristol (CT), City of, Connecticut
- 710. Coventry (CT), Town of, Connecticut
- 711. Danbury (CT), City of, Connecticut
- 712. Derby (CT), City of, Connecticut
- 713. East Hartford (CT), Town of, Connecticut
- 714. Enfield (CT), Town of, Connecticut
- 715. Fairfield (CT), Town of, Connecticut
- 716. Middlebury (CT), Town of, Connecticut
- 717. Middletown (CT), City of, Connecticut
- 718. Milford (CT), City of, Connecticut
- 719. Monroe (CT), Town of, Connecticut
- 720. Naugatuck (CT), Borough of, Connecticut
- 721. New Britain (CT), City of, Connecticut
- 722. New Haven (CT), City of, Connecticut
- 723. New London (CT), City of, Connecticut
- 724. New Milford (CT), Town of, Connecticut
- 725. Newtown (CT), Town of, Connecticut
- 726. North Haven (CT), Town of, Connecticut
- 727. Norwalk (CT), City of, Connecticut
- 728. Norwich (CT), City of, Connecticut
- 729. Oxford (CT), Town of, Connecticut
- 730. Prospect (CT), Town of, Connecticut
- 731. Roxbury (CT), Town of, Connecticut
- 732. Seymour (CT), Town of, Connecticut
- 733. Shelton (CT), City of, Connecticut
- 734. Southbury (CT), Town of, Connecticut
- 735. Southington (CT), Town of, Connecticut
- 736. Stratford (CT), Town of, Connecticut
- 737. Thomaston (CT), Town of, Connecticut
- 738. Tolland (CT), Town of, Connecticut
- 739. Torrington (CT), City of, Connecticut
- 740. Wallingford (CT), Town of, Connecticut
- 741. Waterbury (CT), City of, Connecticut
- 742. West Haven (CT), City of, Connecticut
- 743. Wethersfield (CT), Town of, Connecticut
- 744. Windham (CT), Town of, Connecticut
- 745. Wolcott (CT), Town of, Connecticut
- 746. Woodbury (CT), Town of, Connecticut
- 747. Dover (DE), City of, Delaware
- 748. Kent (DE), County of, Delaware
- 749. Seaford (DE), City of, Delaware
- 750. Sussex (DE), County of, Delaware
- 751. Alachua (FL), County of, Florida
- 752. Apopka (FL), City of, Florida
- 753. Bay (FL), County of, Florida
- 754. Bradenton (FL), City of, Florida
- 755. Bradford (FL), County of, Florida
- 756. Brevard (FL), County of, Florida
- 757. Broward (FL), County of, Florida
- 758. Calhoun (FL), County of, Florida
- 759. Clay (FL), County of, Florida
- 760. Clearwater (FL), City of, Florida
- 761. Coconut Creek (FL), City of, Florida
- 762. Coral Gables (FL), City of, Florida
- 763. Coral Springs (FL), City of, Florida
- 764. Daytona Beach (FL), City of, Florida
- 765. Daytona Beach Shores (FL), City of, Florida
- 766. Deerfield Beach (FL), City of, Florida
- 767. Delray Beach (FL), City of, Florida
- 768. Deltona (FL), City of, Florida
- 769. Dixie (FL), County of, Florida
- 770. Eatonville (FL), Town of, Florida
- 771. Escambia (FL), County of, Florida
- 772. Florida City (FL), City of, Florida
- 773. Fort Lauderdale (FL), City of, Florida
- 774. Fort Pierce (FL), City of, Florida
- 775. Gilchrist (FL), County of, Florida
- 776. Gulf (FL), County of, Florida
- 777. Halifax Hospital Medical Center (FL), Florida
- 778. Hallandale Beach (FL), City of, Florida
- 779. Hamilton (FL), County of, Florida
- 780. Hernando (FL), County of, Florida
- 781. Hillsborough (FL), County of, Florida
- 782. Holmes (FL), County of, Florida
- 783. Homestead (FL), City of, Florida
- 784. Jackson (FL), County of, Florida
- 785. Jacksonville (FL), City of, Florida
- 786. Lake (FL), County of, Florida
- 787. Lauderhill (FL), City of, Florida
- 788. Lee (FL), County of, Florida
- 789. Lee Memorial Health System, d/b/a Lee Health (FL), Florida
- 790. Leon (FL), County of, Florida
- 791. Levy (FL), County of, Florida
- 792. Lynn Haven (FL), City of, Florida
- 793. Manatee (FL), County of, Florida

794. Marion (FL), County of, Florida
795. Miami (FL), City of, Florida
796. Miami Gardens (FL), City of, Florida
797. Miami-Dade (FL), County of, Florida
798. Miami-Dade (FL), School Board of, Florida
799. Miramar (FL), City of, Florida
800. Monroe (FL), County of (County Commission), Florida
801. New Port Richey (FL), City of, Florida
802. Niceville, City of (FL), Florida
803. North Broward Hospital District (FL), Florida
804. North Miami (FL), City of, Florida
805. Ocala (FL), City of, Florida
806. Ocoee (FL), City of, Florida
807. Okaloosa (FL), County of, Florida
808. Orange (FL), County of, Florida
809. Orlando (FL), City of, Florida
810. Ormond Beach (FL), City of, Florida
811. Osceola (FL), County of, Florida
812. Oviedo (FL), City of, Florida
813. Palatka (FL), City of, Florida
814. Palm Bay (FL), City of, Florida
815. Palm Beach (FL), County of, Florida
816. Palmetto (FL), City of, Florida
817. Panama City (FL), City of, Florida
818. Pasco (FL), County of, Florida
819. Pembroke Pines (FL), City of, Florida
820. Pensacola (FL), City of, Florida
821. Pinellas (FL), County of, Florida
822. Pinellas Park (FL), City of, Florida
823. Polk (FL), County of, Florida
824. Pompano Beach (FL), City of, Florida
825. Port St. Lucie (FL), City of, Florida
826. Putnam (FL), County of, Florida
827. Sanford (FL), City of, Florida
828. Santa Rosa (FL), County of, Florida
829. Sarasota (FL), City of, Florida
830. Sarasota (FL), County of, Florida
831. Sarasota County Public Hospital District d/b/a Memorial Healthcare System, Inc. (FL), Florida
832. Seminole (FL), County of, Florida
833. St. Augustine (FL), City of, Florida
834. St. Johns (FL), County of, Florida
835. St. Lucie (FL), County of, Florida
836. St. Petersburg (FL), City of, Florida
837. Stuart (FL), City of, Florida
838. Suwannee (FL), County of, Florida
839. Sweetwater (FL), City of, Florida
840. Tallahassee (FL), City of, Florida
841. Tampa (FL), City of, Florida
842. Taylor (FL), County of, Florida
843. Union (FL), County of, Florida
844. Volusia (FL), County of, Florida
845. Walton (FL), County of, Florida
846. Washington (FL), County of, Florida
847. West Volusia Hospital Authority (FL), Florida
848. Adel (GA), City of, Georgia
849. Advantage Behavioral Health Systems (GA), Georgia
850. Albany (GA), City of, Georgia
851. Albany Area Community Service Board d/b/a Aspire Behavioral Health & Developmental Disability Services (GA), Georgia
852. Alma (GA), City of, Georgia
853. Appling (GA), County of, Georgia
854. Appling (GA), County of (County Sheriff Mark Melton), Georgia
855. Arlington (GA), City of, Georgia
856. Ashburn (GA), City of, Georgia
857. Athens-Clarke County (GA), The Unified Government of, Georgia
858. Atkinson (GA), County of, Georgia
859. Atlanta (GA), City of, Georgia
860. Augusta (GA), City of; Augusta (GA), County of, Georgia
861. Bacon (GA), County of, Georgia
862. Bacon County Hospital Foundation, Inc. (GA), Georgia
863. Bainbridge (GA), City of, Georgia
864. Baldwin (GA), County of (Sheriff William C. Massee, Jr.), Georgia
865. Banks (GA), County of, Georgia
866. Bartow (GA), County of, Georgia
867. Ben Hill (GA), County of, Georgia
868. Berrien (GA), County of, Georgia
869. Bibb (GA), County of (Sheriff David J. Davis), Georgia
870. Bibb County School District (GA), Georgia
871. Blackshear (GA), City of, Georgia
872. Blakely (GA), City of, Georgia
873. Brantley (GA), County of, Georgia
874. Brooks (GA), County of, Georgia
875. Brunswick (GA), City of, Georgia
876. Bulloch (GA), County of, Georgia
877. Burke (GA), County of, Georgia
878. Butts (GA), County of, Georgia
879. Calhoun (GA), City of, Georgia
880. Camden (GA), County of, Georgia
881. Candler (GA), County of, Georgia
882. Candler County (GA), Hospital Authority, Georgia

- 883. Carroll (GA), County of, Georgia
- 884. Cartersville (GA), City of, Georgia
- 885. Catoosa (GA), County of, Georgia
- 886. Charlton (GA), County of, Georgia
- 887. Chatham (GA), County of, Georgia
- 888. Chatham County Hospital Authority (GA), Georgia
- 889. Chatsworth (GA), City of, Georgia
- 890. Chattooga (GA), County of, Georgia
- 891. Cherokee (GA), County of, Georgia
- 892. Clay (GA), County of, Georgia
- 893. Clayton (GA), County of, Georgia
- 894. Clayton Community MH/SA/DS Service Board (GA), Georgia
- 895. Clinch (GA), County of, Georgia
- 896. Clinch County (GA) Hospital Authority, Georgia
- 897. Cobb (GA) County of, Georgia
- 898. Cobb County Community Service Board (GA), Georgia
- 899. Coffee (GA), County of (Sheriff Doyle T. Wooten), Georgia
- 900. Colquitt (GA), County of, Georgia
- 901. Columbia (GA), County of, Georgia
- 902. Columbus (GA), City of, Georgia
- 903. Community Mental Health Center of East Central Georgia d/b/a Serenity Behavioral Health Systems (GA), Georgia
- 904. Community Service Board of Middle Georgia (GA), Georgia
- 905. Cook (GA), County of, Georgia
- 906. Crawford (GA), County of (Sheriff Lewis S. Walker), Georgia
- 907. Crisp (GA), County of, Georgia
- 908. Crisp (GA), County of (Sheriff H.W. Hancock), Georgia
- 909. Dade (GA), County of, Georgia
- 910. Damascus (GA), City of, Georgia
- 911. Dawson (GA), City of, Georgia
- 912. Dawson (GA), County of, Georgia
- 913. Dawsonville (GA), City of, Georgia
- 914. Decatur (GA), County of, Georgia
- 915. DeKalb (GA) County of, Georgia
- 916. Demorest (GA), City of, Georgia
- 917. Dodge County Hospital Authority d/b/a Dodge County Hospital (GA), Georgia
- 918. Dooly (GA), County of, Georgia
- 919. Doraville (GA), City of, Georgia
- 920. Dougherty (GA), County of, Georgia
- 921. Douglas (GA), County of, Georgia
- 922. Dunwoody (GA), City of, Georgia
- 923. Early (GA), County of, Georgia
- 924. Echols (GA), County of, Georgia
- 925. Effingham (GA), County of, Georgia
- 926. Elbert (GA), County of, Georgia
- 927. Emanuel (GA), County of, Georgia
- 928. Evans (GA), County of, Georgia
- 929. Evans Memorial Hospital, Inc. (GA), Georgia
- 930. Fannin (GA), County of, Georgia
- 931. Fayette (GA), County of, Georgia
- 932. Fitzgerald (GA), City of, Georgia
- 933. Floyd (GA), County of, Georgia
- 934. Forsyth (GA), County of, Georgia
- 935. Fulton (GA), County of, Georgia
- 936. Gainesville (GA), City of, Georgia
- 937. Gateway Community Service Board (GA), Georgia
- 938. Georgia Mountains Community Services d/b/a Avita Community Partners (GA), Georgia
- 939. Georgia Pines Community Service Board (GA), Georgia
- 940. Glascock (GA), County of, Georgia
- 941. Glynn (GA), County of, Georgia
- 942. Glynn (GA), County of (Sheriff E. Neal Jump), Georgia
- 943. Gordon (GA), County of, Georgia
- 944. Grady (GA), County of, Georgia
- 945. Greene (GA), County of, Georgia
- 946. Gwinnett (GA), County of, Georgia
- 947. Habersham (GA), County of, Georgia
- 948. Habersham County Medical Center (GA), Georgia
- 949. Hall (GA), County of, Georgia
- 950. Hancock (GA), County of, Georgia
- 951. Harris (GA), County of (Sheriff Mike Jolley), Georgia
- 952. Heard (GA), County of, Georgia
- 953. Helen (GA), City of, Georgia
- 954. Henry (GA), County of, Georgia
- 955. Highland Rivers Community Service Board d/b/a Highland Rivers Health (GA), Georgia
- 956. Hospital Authority of Bainbridge and Decatur County (GA), Georgia
- 957. Hospital Authority of Baxley and Appling County (GA), Georgia
- 958. Hospital Authority of Bleckley County (GA) d/b/a Bleckley Memorial Hospital, Georgia
- 959. Houston (GA), County of, Georgia
- 960. Houston (GA), County of (Sheriff Cullen Talton), Georgia
- 961. Irwin (GA), County of, Georgia
- 962. Jackson (GA), City of, Georgia

963. Jackson (GA), County of, Georgia
964. Jasper (GA), County of, Georgia
965. Jeff Davis (GA), County of, Georgia
966. Jeff Davis (GA), County of (Sheriff Preston Bohannon), Georgia
967. Jefferson (GA), County of, Georgia
968. Johnson (GA), County of, Georgia
969. Jones (GA), County of, Georgia
970. Jones (GA), County of (Sheriff R.N. Butch Reece), Georgia
971. Lakeland (GA), City of, Georgia
972. Lanier (GA), County of, Georgia
973. Laurens (GA), County of, Georgia
974. Laurens (GA), County of (Sheriff Larry H. Dean), Georgia
975. Lee (GA), County of, Georgia
976. Liberty (GA), County of, Georgia
977. Lincoln (GA), County of, Georgia
978. Long (GA), County of, Georgia
979. Lookout Mountain Community Service Board (GA), Georgia
980. Lowndes (GA), County of, Georgia
981. Lumpkin (GA), County of, Georgia
982. Macon (GA), County of, Georgia
983. Macon-Bibb County (GA), Unified Government of, Georgia
984. Madison (GA), County of, Georgia
985. Marietta (GA), City of, Georgia
986. McDonough (GA), City of, Georgia
987. McDuffie (GA), County of, Georgia
988. McIntosh (GA), County of, Georgia
989. Meriwether (GA), County of, Georgia
990. Meriwether (GA), County of (Sheriff Chuck Smith), Georgia
991. Middle Flint Area Community Service Board d/b/a Middle Flint Behavioral Healthcare (GA), Georgia
992. Milledgeville (GA), City of, Georgia
993. Monroe (GA), County of, Georgia
994. Montgomery (GA), County of, Georgia
995. Moultrie (GA), City of, Georgia
996. Murray (GA), County of, Georgia
997. Murray (GA), County of (Sheriff Gary Langford), Georgia
998. Nashville (GA), City of, Georgia
999. New Horizons Community Service Board (GA), Georgia
1000. Newton (GA), County of, Georgia
1001. Oconee (GA), County of, Georgia
1002. Oconee (GA), County of (Sheriff Scott R. Berry), Georgia
1003. Oglethorpe (GA), County of, Georgia
1004. Peach (GA), County of, Georgia
1005. Peach (GA), County of (Sheriff Terry Deese), Georgia
1006. Pierce (GA), County of, Georgia
1007. Pierce (GA), County of (Sheriff Ramsey Bennett), Georgia
1008. Pike (GA), County of, Georgia
1009. Pineland Behavioral Health and Developmental Disabilities CSB (GA), Georgia
1010. Polk (GA), County of, Georgia
1011. Pooler (GA), City of, Georgia
1012. Pulaski (GA), County of, Georgia
1013. Rabun (GA), County of, Georgia
1014. Randolph (GA), County of, Georgia
1015. Richmond Hill (GA), City of, Georgia
1016. Ringgold (GA), City of, Georgia
1017. River Edge Behavioral Health (GA), Georgia
1018. Rockdale (GA), County of, Georgia
1019. Rome (GA), City of, Georgia
1020. Sandy Springs (GA), City of, Georgia
1021. Satilla Community Services d/b/a Unison Behavioral Health (GA), Georgia
1022. Savannah (GA), City of, Georgia
1023. Schley (GA), County of, Georgia
1024. Screven (GA), County of, Georgia
1025. Screven (GA), County of (Sheriff Mike Kile), Georgia
1026. Seminole (GA), County of, Georgia
1027. Snellville (GA), City of, Georgia
1028. Spalding (GA), County of, Georgia
1029. Springfield (GA), City of, Georgia
1030. Stephens (GA), County of, Georgia
1031. Sumter (GA), County of, Georgia
1032. Taliaferro (GA), County of, Georgia
1033. Tattnall (GA), County of, Georgia
1034. Telfair (GA), County of, Georgia
1035. Telfair (GA), County of (Sheriff Chris Steverson), Georgia
1036. Tift (GA), County of (Sheriff Gene Scarbrough), Georgia
1037. Tifton (GA), City of, Georgia
1038. Toombs (GA), County of, Georgia
1039. Towns (GA), County of, Georgia
1040. Troup (GA), County of, Georgia
1041. Twiggs (GA), County of, Georgia
1042. Union (GA), County of, Georgia
1043. Valdosta (GA), City of, Georgia
1044. Valdosta and Lowndes County (GA), Hospital Authority of d/b/a South Georgia Medical Center, Georgia
1045. View Point Health Community Service Board (GA), Georgia

1046. Villa Rica (GA), City of, Georgia
1047. Walton (GA), County of, Georgia
1048. Ware (GA), County of (Sheriff Randy F. Royal), Georgia
1049. Warren (GA), County of, Georgia
1050. Warwick (GA), City of, Georgia
1051. Washington (GA), County of, Georgia
1052. Wayne (GA), County of, Georgia
1053. Wayne (GA), County of (Sheriff John G. Carter), Georgia
1054. Wayne County (GA), Hospital Authority, Georgia
1055. Whitfield (GA), County of, Georgia
1056. Wilcox (GA), County of, Georgia
1057. Wilkes (GA), County of, Georgia
1058. Wilkinson (GA), County of, Georgia
1059. Winder (GA), City of, Georgia
1060. Woodbury (GA), City of, Georgia
1061. Woodstock (GA), City of, Georgia
1062. Worth (GA), County of, Georgia
1063. Kaua'i (HI), County of, Hawaii
1064. Ada (ID), County of, Idaho
1065. Adams (ID), County of, Idaho
1066. Bannock (ID), County of, Idaho
1067. Bingham (ID), County of, Idaho
1068. Blaine (ID), County of, Idaho
1069. Boise (ID), City of, Idaho
1070. Boise (ID), County of, Idaho
1071. Bonneville (ID), County of, Idaho
1072. Camas (ID), County of, Idaho
1073. Canyon (ID), County of, Idaho
1074. Caribou (ID), County of, Idaho
1075. Cassia (ID), County of, Idaho
1076. Chubbuck (ID), City of, Idaho
1077. Elmore (ID), County of, Idaho
1078. Gooding (ID), County of, Idaho
1079. Latah (ID), County of, Idaho
1080. Minidoka (ID), County of, Idaho
1081. Owyhee (ID), County of, Idaho
1082. Payette (ID), County of, Idaho
1083. Pocatello (ID), City of, Idaho
1084. Preston (ID), City of, Idaho
1085. Twin Falls (ID), City of, Idaho
1086. Twin Falls (ID), County of, Idaho
1087. Addison (IL), Village of, Illinois
1088. Alexander (IL), County of, Illinois
1089. Anna (IL), City of, Illinois
1090. Bedford Park (IL), Village of, Illinois
1091. Bellwood (IL), Village of, Illinois
1092. Bensenville (IL), Village of, Illinois
1093. Benton (IL), City of, Illinois
1094. Berkeley (IL), Village of, Illinois
1095. Berwyn (IL), City of, Illinois
1096. Board of Education of East Aurora, School District 131 (IL), Illinois
1097. Board of Education of Joliet Township High School, District 204 (IL), Illinois
1098. Board of Education of Thornton Fractional Township High Schools, District 215 (IL), Illinois
1099. Board of Education of Thornton Township High Schools, District 205 (IL), Illinois
1100. Bolingbrook (IL), Village of, Illinois
1101. Bond (IL), County of, Illinois
1102. Bridgeview (IL), Village of, Illinois
1103. Broadview (IL), Village of, Illinois
1104. Burbank (IL), City of, Illinois
1105. Bureau (IL), County of, Illinois
1106. Calhoun (IL), County of, Illinois
1107. Carbondale (IL), City of, Illinois
1108. Chicago (IL), Board of Education, School District No. 299, Illinois
1109. Chicago (IL), City of, Illinois
1110. Chicago Heights (IL), City of, Illinois
1111. Chicago Ridge (IL), Village of, Illinois
1112. Christian (IL), County of, Illinois
1113. Coles (IL), County of, Illinois
1114. Cook (IL), County of, Illinois
1115. Countryside (IL), City of, Illinois
1116. Dekalb (IL), County of, Illinois
1117. Dolton (IL), Village of, Illinois
1118. DuPage (IL), County of, Illinois
1119. Edwards (IL), County of, Illinois
1120. Effingham (IL), County of, Illinois
1121. Evergreen Park (IL), Village of, Illinois
1122. Forest Park (IL), Village of, Illinois
1123. Franklin (IL), County of, Illinois
1124. Franklin Park (IL), Village of, Illinois
1125. Gallatin (IL), County of, Illinois
1126. Granite City (IL), City of, Illinois
1127. Hamilton (IL), County of, Illinois
1128. Hardin (IL) County of, Illinois
1129. Harrisburg (IL), City of, Illinois
1130. Harvey (IL), City of, Illinois
1131. Harwood Heights (IL), Village of, Illinois
1132. Henry (IL), County of, Illinois
1133. Herrin (IL), City of, Illinois
1134. Hillside (IL), Village of, Illinois
1135. Hodgkins (IL), Village of, Illinois
1136. Hoffman Estates (IL), Village of, Illinois
1137. Jasper (IL), County of, Illinois
1138. Jefferson (IL), County of, Illinois
1139. Jersey (IL), County of, Illinois
1140. Johnson (IL), County of, Illinois
1141. Kane (IL), County of, Illinois
1142. Kankakee (IL), City of, Illinois

- 1143. Kendall (IL), County of, Illinois
- 1144. La Grange Park (IL), Village of, Illinois
- 1145. Lake (IL), County of, Illinois
- 1146. Lake (IL), Couty of (Sheriff), Illinois
- 1147. LaSalle (IL), County of, Illinois
- 1148. Lawrence (IL), County of, Illinois
- 1149. Lee (IL), County of, Illinois
- 1150. Livingston (IL), County of, Illinois
- 1151. Lyons (IL), Township of, Illinois
- 1152. Lyons (IL), Village of, Illinois
- 1153. Macoupin (IL), County of, Illinois
- 1154. Marion (IL), City of, Illinois
- 1155. Marion (IL), County of, Illinois
- 1156. Massac (IL), County of, Illinois
- 1157. Massac Memorial, LLC d/b/a Massac Memorial Hospital (IL), Illinois
- 1158. Maywood (IL), Village of, Illinois
- 1159. McCook (IL), Village of, Illinois
- 1160. McHenry (IL), County of, Illinois
- 1161. McLean (IL), County of, Illinois
- 1162. Melrose Park (IL), Village of, Illinois
- 1163. Merrionette Park (IL), Village of, Illinois
- 1164. Metropolis (IL), City of, Illinois
- 1165. North Riverside (IL), Village of, Illinois
- 1166. Northlake (IL), City of, Illinois
- 1167. Oak Lawn (IL), Village of, Illinois
- 1168. Oak Park (IL), Village of, Illinois
- 1169. Orland Fire Protection District (IL), Illinois
- 1170. Orland Park (IL), Village of, Illinois
- 1171. Palos Heights (IL), City of, Illinois
- 1172. Palos Hills (IL), City of, Illinois
- 1173. Pekin (IL), City of, Illinois
- 1174. Peoria (IL), City of, Illinois
- 1175. Piatt (IL), County of, Illinois
- 1176. Posen (IL), Village of, Illinois
- 1177. Princeton (IL), City of, Illinois
- 1178. Pulaski (IL), County of, Illinois
- 1179. River Forest (IL), Village of, Illinois
- 1180. River Grove (IL), Village of, Illinois
- 1181. Riverside (IL), Village of, Illinois
- 1182. Rockford (IL), City of, Illinois
- 1183. Saline (IL), County of, Illinois
- 1184. Sangamon (IL), County of, Illinois
- 1185. Schiller Park (IL), Village of, Illinois
- 1186. Schuyler (IL), County of, Illinois
- 1187. Sesser (IL), City of, Illinois
- 1188. Shelby (IL), County of, Illinois
- 1189. St. Clair (IL), County of, Illinois
- 1190. Stone Park (IL), Village of, Illinois
- 1191. Streator (IL), City of, Illinois
- 1192. Summit (IL), Village of, Illinois
- 1193. Tinley Park (IL), Village of, Illinois
- 1194. Union (IL), County of, Illinois
- 1195. Wabash (IL), County of, Illinois
- 1196. Washington (IL), County of, Illinois
- 1197. Waukegan Community Unit School District (IL), Illinois
- 1198. West Frankfort (IL), City of, Illinois
- 1199. West Franklin (IL), County of (Central Dispatch), Illinois
- 1200. White (IL), County of, Illinois
- 1201. Will (IL), County of, Illinois
- 1202. Williamson (IL), County of, Illinois
- 1203. Winnebago (IL), County of, Illinois
- 1204. Alexandria (IN), City of, Indiana
- 1205. Allen (IN), County of (Board of Commissioners), Indiana
- 1206. Atlanta (IN), Town of, Indiana
- 1207. Austin (IN), City of, Indiana
- 1208. Beech Grove (IN), City of, Indiana
- 1209. Benton (IN), County of, Indiana
- 1210. Blackford (IN), County of, Indiana
- 1211. Bloomington (IN), City of, Indiana
- 1212. Brownstown (IN), Town of, Indiana
- 1213. Chandler (IN), Town of, Indiana
- 1214. Connersville (IN), City of, Indiana
- 1215. Danville (IN), Town of, Indiana
- 1216. Delaware (IN), County of, Indiana
- 1217. Elwood (IN), City of, Indiana
- 1218. Evansville (IN), City of, Indiana
- 1219. Fayette (IN), County of, Indiana
- 1220. Fishers (IN), City of, Indiana
- 1221. Fort Wayne (IN), City of, Indiana
- 1222. Fort Wayne Community Schools (IN), Indiana
- 1223. Franklin (IN), City of, Indiana
- 1224. Franklin (IN), County of (Board of Commissioners), Indiana
- 1225. Gary (IN), City of, Indiana
- 1226. Greenwood (IN), City of, Indiana
- 1227. Hammond (IN), City of, Indiana
- 1228. Harrison (IN), County of, Indiana
- 1229. Hartford (IN), City of, Indiana
- 1230. Howard (IN), County of, Indiana
- 1231. Huntington (IN), City of, Indiana
- 1232. Indianapolis (IN), City of, Indiana
- 1233. Jackson (IN), County of, Indiana
- 1234. Jasper (IN), City of, Indiana
- 1235. Jay (IN), County of, Indiana
- 1236. Jeffersonville (IN), City of, Indiana
- 1237. Jennings (IN), County of, Indiana
- 1238. Kokomo (IN), City of, Indiana
- 1239. Lafayette (IN), City of, Indiana
- 1240. Lake (IN), County of, Indiana
- 1241. LaPorte (IN), County of, Indiana
- 1242. Lawrence (IN), City of, Indiana

1243. Lawrence (IN), County of, Indiana
1244. Logansport (IN), City of, Indiana
1245. Madison (IN), City of, Indiana
1246. Madison (IN), County of, Indiana
1247. Marion (IN), County of, Indiana
1248. Marshall (IN), County of, Indiana
1249. Martinsville (IN), City of, Indiana
1250. Mishawaka (IN), City of, Indiana
1251. Monroe (IN), County of, Indiana
1252. Montpelier (IN), City of, Indiana
1253. Mooresville (IN), Town of, Indiana
1254. Morgan (IN), County of, Indiana
1255. Muncie (IN), City of, Indiana
1256. New Albany (IN), City of, Indiana
1257. New Castle (IN), City of, Indiana
1258. Noblesville (IN), City of, Indiana
1259. Orange (IN), County of, Indiana
1260. Pendleton (IN), Town of, Indiana
1261. Penn-Harris-Madison School Corporation (IN), Indiana
1262. Peru (IN), City of, Indiana
1263. Plainfield (IN), Town of, Indiana
1264. Porter (IN), County of, Indiana
1265. Portland (IN), City of, Indiana
1266. Pulaski (IN), County of, Indiana
1267. Richmond (IN), City of, Indiana
1268. Ripley (IN), County of, Indiana
1269. School City of Mishawaka (IN), Indiana
1270. Scott (IN), County of, Indiana
1271. Seymour (IN), City of, Indiana
1272. Shelbyville (IN), City of, Indiana
1273. Sheridan (IN), Town of, Indiana
1274. Smith-Green Community Schools (IN), Indiana
1275. South Bend (IN), City of, Indiana
1276. South Bend Community School Corporation (IN), Indiana
1277. St. Joseph (IN), County of, Indiana
1278. Starke (IN), County of, Indiana
1279. Terre Haute (IN), City of, Indiana
1280. Tippecanoe (IN), County of, Indiana
1281. Upland (IN), Town of, Indiana
1282. Vanderburgh (IN), County of, Indiana
1283. Vigo (IN), County of, Indiana
1284. West Lafayette (IN), City of, Indiana
1285. Westfield (IN) City of, Indiana
1286. Zionsville (IN), Town of, Indiana
1287. Adair (IA), County of, Iowa
1288. Adams (IA), County of, Iowa
1289. Allamakee (IA), County of, Iowa
1290. Appanoose (IA), County of, Iowa
1291. Audubon (IA), County of, Iowa
1292. Benton (IA), County of, Iowa
1293. Black Hawk (IA), County of, Iowa
1294. Bremer (IA), County of, Iowa
1295. Buchanan (IA), County of, Iowa
1296. Buena Vista (IA), County of, Iowa
1297. Calhoun (IA), County of, Iowa
1298. Carroll (IA), County of, Iowa
1299. Cedar (IA), County of, Iowa
1300. Cerro Gordo (IA), County of, Iowa
1301. Cherokee (IA), County of, Iowa
1302. Chickasaw (IA), County of, Iowa
1303. Clay (IA), County of, Iowa
1304. Clayton (IA), County of, Iowa
1305. Clinton (IA), County of, Iowa
1306. Dallas (IA), County of, Iowa
1307. Delaware (IA), County of, Iowa
1308. Des Moines (IA), County of, Iowa
1309. Emmet (IA), County of, Iowa
1310. Fayette (IA), County of, Iowa
1311. Fremont (IA), County of, Iowa
1312. Hamilton (IA), County of, Iowa
1313. Hancock (IA), County of, Iowa
1314. Hardin (IA), County of, Iowa
1315. Harrison (IA), County of, Iowa
1316. Henry (IA), County of, Iowa
1317. Howard (IA), County of, Iowa
1318. Humboldt (IA), County of, Iowa
1319. Ida (IA), County of, Iowa
1320. Jasper (IA), County of, Iowa
1321. Johnson (IA), County of, Iowa
1322. Jones (IA), County of, Iowa
1323. Keokuk (IA), County of, Iowa
1324. Lee (IA), County of, Iowa
1325. Lyon (IA), County of, Iowa
1326. Madison (IA), County of, Iowa
1327. Mahaska (IA), County of, Iowa
1328. Marion (IA), County of, Iowa
1329. Mills (IA), County of, Iowa
1330. Mitchell (IA), County of, Iowa
1331. Monroe (IA), County of, Iowa
1332. Montgomery (IA), County of, Iowa
1333. Muscatine (IA), County of, Iowa
1334. O'Brien (IA), County of, Iowa
1335. Osceola (IA), County of, Iowa
1336. Plymouth (IA), County of, Iowa
1337. Pocahontas (IA), County of, Iowa
1338. Polk (IA), County of, Iowa
1339. Pottawattamie (IA), County of, Iowa
1340. Poweshiek (IA), County of, Iowa
1341. Sac (IA), County of, Iowa
1342. Scott (IA), County of, Iowa
1343. Shelby (IA), County of, Iowa
1344. Sioux (IA), County of, Iowa
1345. Tama (IA), County of, Iowa

1346. Taylor (IA), County of, Iowa
1347. Union (IA), County of, Iowa
1348. Webster (IA), County of, Iowa
1349. Winnebago (IA), County of, Iowa
1350. Winneshiek (IA), County of, Iowa
1351. Worth (IA), County of, Iowa
1352. Wright (IA), County of, Iowa
1353. Allen (KS), County of (Board of Commissioners), Kansas
1354. Barber (KS), County of (Board of Commissioners), Kansas
1355. Bourbon (KS), County of, Kansas
1356. Cherokee (KS), County of (Board of Commissioners), Kansas
1357. Cowley (KS), County of (Board of Commissioners), Kansas
1358. Crawford (KS), County of (Board of Commissioners), Kansas
1359. Dickinson (KS), County of (Board of County Counselors), Kansas
1360. Elk (KS), County of (Board of Commissioners), Kansas
1361. Elkhart (KS), City of, Kansas
1362. Finney (KS), County of (Board of Commissioners), Kansas
1363. Ford (KS), County of (Board of Commissioners), Kansas
1364. Grant (KS), County of (Board of Commissioners), Kansas
1365. Greenwood (KS), County of (Board of Commissioners), Kansas
1366. Harvey (KS) County of, Kansas
1367. Johnson (KS), County of, Kansas
1368. Leavenworth (KS), County of (Board of Commissioners), Kansas
1369. Manter (KS), City of, Kansas
1370. Meade (KS), County of (Board of Commissioners), Kansas
1371. Montgomery (KS), County of, Kansas
1372. Morton (KS), County of (Board of Commissioners), Kansas
1373. Neosho (KS), County of (Board of Commissioners), Kansas
1374. Overland Park (KS), City of, Kansas
1375. Pratt (KS), County of (Board of Commissioners), Kansas
1376. Reno (KS), County of, Kansas
1377. Sedgwick (KS), County of (Board of Commissioners), Kansas
1378. Seward (KS), County of (Board of Commissioners), Kansas
1379. Shawnee (KS), County of (Board of Commissioners), Kansas
1380. Stanton (KS), County of (Board of Commissioners), Kansas
1381. Ulysses (KS), City of, Kansas
1382. Wabaunsee (KS), County of (Board of Counsellors), Kansas
1383. Wichita (KS), City of, Kansas
1384. Wyandotte County - Kansas City (KS), Unified Government of, Kansas
1385. Adair (KY), County (Fiscal Court), Kentucky
1386. Allen (KY), County of (Fiscal Court), Kentucky
1387. Anderson (KY), County of (Fiscal Court), Kentucky
1388. Ballard (KY), County of (Fiscal Court), Kentucky
1389. Bath (KY), County of (Fiscal Court), Kentucky
1390. Bell (KY), County of (Fiscal Court), Kentucky
1391. Bellefonte (KY), City of, Kentucky
1392. Benham (KY), City of, Kentucky
1393. Board of Education of Breathitt County Public Schools (KY), Kentucky
1394. Board of Education of Bullitt County Public Schools (KY), Kentucky
1395. Board of Education of Estill County Public Schools (KY), Kentucky
1396. Board of Education of Fayette County Public Schools (KY), Kentucky
1397. Board of Education of Harrison County Public Schools (KY), Kentucky
1398. Board of Education of Hart County Public Schools (KY), Kentucky
1399. Board of Education of Jefferson County Public Schools (KY), Kentucky
1400. Board of Education of Johnson County Public School District (KY), Kentucky
1401. Board of Education of LaRue County Public Schools (KY), Kentucky
1402. Board of Education of Lawrence County Public Schools (KY), Kentucky
1403. Board of Education of Martin County Public Schools (KY), Kentucky
1404. Board of Education of Menifee County Public Schools (KY), Kentucky
1405. Board of Education of Owsley County Public Schools (KY), Kentucky
1406. Board of Education of Wolfe County Public Schools (KY), Kentucky
1407. Boone (KY), County of (Fiscal Court), Kentucky

- | | |
|---|--|
| 1408. Bourbon (KY), County of (Fiscal Court), Kentucky | 1437. Floyd (KY), County of (Fiscal Court), Kentucky |
| 1409. Boyd (KY), County of (Fiscal Court), Kentucky | 1438. Franklin (KY), County of (Fiscal Court), Kentucky |
| 1410. Boyle (KY), County of (Fiscal Court), Kentucky | 1439. Fulton (KY), County of (Fiscal Court), Kentucky |
| 1411. Bracken (KY), County of (Fiscal Court), Kentucky | 1440. Gallatin (KY), County of (Fiscal Court), Kentucky |
| 1412. Breathitt (KY), County of (Fiscal Court), Kentucky | 1441. Garrard (KY), County of (Fiscal Court), Kentucky |
| 1413. Breckinridge (KY), County of (Fiscal Court), Kentucky | 1442. Grant (KY), County of (Fiscal Court), Kentucky |
| 1414. Buckhorn (KY), City of, Kentucky | 1443. Grayson (KY), City of, Kentucky |
| 1415. Bullitt (KY), County of (Fiscal Court), Kentucky | 1444. Green (KY), County of (Fiscal Court), Kentucky |
| 1416. Caldwell (KY), County of (Fiscal Court), Kentucky | 1445. Greenup (KY), City of, Kentucky |
| 1417. Calloway (KY), County of (Fiscal Court), Kentucky | 1446. Greenup (KY), County of (Fiscal Court), Kentucky |
| 1418. Campbell (KY), County of (Fiscal Court), Kentucky | 1447. Hancock (KY), County of (Fiscal Court), Kentucky |
| 1419. Campbellsville (KY), City of, Kentucky | 1448. Hardin (KY), County of (Fiscal Court), Kentucky |
| 1420. Carlisle (KY), County of (Fiscal Court), Kentucky | 1449. Hardin Memorial Hospital (KY), Kentucky |
| 1421. Carter (KY), County of (Fiscal Court), Kentucky | 1450. Harlan (KY), City of, Kentucky |
| 1422. Casey (KY), County of (Fiscal Court), Kentucky | 1451. Harlan (KY), County of (Fiscal Court), Kentucky |
| 1423. Christian (KY), County of (Fiscal Court), Kentucky | 1452. Harrison (KY), County of (Fiscal Court), Kentucky |
| 1424. Clark (KY), County of (Fiscal Court), Kentucky | 1453. Hart (KY), County of (Fiscal Court), Kentucky |
| 1425. Clay (KY), County of (Fiscal Court), Kentucky | 1454. Henderson (KY), City of, Kentucky |
| 1426. Clinton (KY), County of (Fiscal Court), Kentucky | 1455. Henderson (KY), County of (Fiscal Court), Kentucky |
| 1427. Columbia (KY), City of, Kentucky | 1456. Henry (KY), County of (Fiscal Court), Kentucky |
| 1428. Covington (KY), City of, Kentucky | 1457. Hickman (KY), County of (Fiscal Court), Kentucky |
| 1429. Cumberland (KY), County of (Fiscal Court), Kentucky | 1458. Hillview (KY), City of, Kentucky |
| 1430. Daviess (KY), County of (Fiscal Court), Kentucky | 1459. Hopkins (KY), County of (Fiscal Court), Kentucky |
| 1431. Edmonson (KY), County of (Fiscal Court), Kentucky | 1460. Hyden (KY), City of, Kentucky |
| 1432. Elliott (KY), County of (Fiscal Court), Kentucky | 1461. Inez (KY), City of, Kentucky |
| 1433. Estill (KY) County Emergency Medical Services, Kentucky | 1462. Jamestown (KY), City of, Kentucky |
| 1434. Estill (KY), County of (Fiscal Court), Kentucky | 1463. Jenkins (KY), City of, Kentucky |
| 1435. Fleming (KY), County of (Fiscal Court), Kentucky | 1464. Jessamine (KY), County of (Fiscal Court), Kentucky |
| 1436. Florence (KY), City of, Kentucky | 1465. Kenton (KY), County of (Fiscal Court), Kentucky |
| | 1466. Kentucky River District Health Department (KY), Kentucky |
| | 1467. Knott (KY), County of (Fiscal Court), Kentucky |

- | | |
|--|---|
| 1468. Knox (KY), County of (Fiscal Court),
Kentucky | 1498. Muhlenberg (KY), County of (Fiscal
Court), Kentucky |
| 1469. Larue (KY), County of (Fiscal Court),
Kentucky | 1499. Murray (KY), City of, Kentucky |
| 1470. Laurel (KY), County of (Fiscal Court),
Kentucky | 1500. Nicholas (KY), Count of (Fiscal Court),
Kentucky |
| 1471. Lawrence (KY), County of (Fiscal Court),
Kentucky | 1501. Ohio (KY), County of (Fiscal Court),
Kentucky |
| 1472. Lee (KY), County of (Fiscal Court),
Kentucky | 1502. Oldham (KY), County of (Fiscal Court),
Kentucky |
| 1473. Leslie (KY), County of (Fiscal Court),
Kentucky | 1503. Owen (KY), County of (Fiscal Court),
Kentucky |
| 1474. Letcher (KY), County of (Fiscal Court),
Kentucky | 1504. Owensboro (KY), City of, Kentucky |
| 1475. Lewis (KY), County of (Fiscal Court),
Kentucky | 1505. Owsley (KY), County of (Fiscal Court),
Kentucky |
| 1476. Lexington-Fayette County (KY), Urban
Government of, Kentucky | 1506. Paducah (KY), City of, Kentucky |
| 1477. Lincoln (KY), County of (Fiscal Court),
Kentucky | 1507. Paintsville (KY), City of, Kentucky |
| 1478. Logan (KY), County of (Fiscal Court),
Kentucky | 1508. Pendleton (KY), County (Fiscal Court),
Kentucky |
| 1479. London (KY), City of, Kentucky | 1509. Perry (KY), County of (Fiscal Court),
Kentucky |
| 1480. Louisville/Jefferson County (KY), Metro
Government of, Kentucky | 1510. Pike (KY), County of, Kentucky |
| 1481. Loyall (KY), City of, Kentucky | 1511. Pineville (KY), City of, Kentucky |
| 1482. Lynch (KY), City of, Kentucky | 1512. Pippa Passes (KY), City of, Kentucky |
| 1483. Madison (KY), County (Fiscal Court),
Kentucky | 1513. Powell (KY), County of (Fiscal Court),
Kentucky |
| 1484. Manchester (KY), City of, Kentucky | 1514. Prestonsburg (KY), City of, Kentucky |
| 1485. Marshall (KY), County of (Fiscal Court),
Kentucky | 1515. Pulaski (KY), County of (Fiscal Court),
Kentucky |
| 1486. Martin (KY), County of (Fiscal Court),
Kentucky | 1516. Rowan (KY), County of (Fiscal Court),
Kentucky |
| 1487. Mason (KY), County of (Fiscal Court),
Kentucky | 1517. Russell (KY), City of, Kentucky |
| 1488. McCracken (KY), County of (Fiscal
Court), Kentucky | 1518. Russell (KY), County of (Fiscal Court),
Kentucky |
| 1489. McLean (KY), County of (Fiscal Court),
Kentucky | 1519. Russell Springs (KY), City of, Kentucky |
| 1490. Meade (KY), County of (Fiscal Court),
Kentucky | 1520. Scott (KY), County of (Fiscal Court),
Kentucky |
| 1491. Mercer (KY), County of (Fiscal Court),
Kentucky | 1521. Shelby (KY), County of (Fiscal Court),
Kentucky |
| 1492. Monroe (KY), County of (Fiscal Court),
Kentucky | 1522. Shepherdsville (KY), City of, Kentucky |
| 1493. Montgomery (KY), County of (Fiscal
Court), Kentucky | 1523. South Shore (KY), City of, Kentucky |
| 1494. Morehead (KY), City of, Kentucky | 1524. Spencer (KY), County of (Fiscal Court),
Kentucky |
| 1495. Morgan (KY), County of (Fiscal Court),
Kentucky | 1525. Taylor (KY), County of (Fiscal Court),
Kentucky |
| 1496. Morganfield (KY), City of, Kentucky | 1526. Taylor County Hospital District Health
Facilities Corporation (KY), Kentucky |
| 1497. Mt. Washington (KY), City of, Kentucky | 1527. Todd (KY), County of (Fiscal Court),
Kentucky |
| | 1528. Union (KY), County of (Fiscal Court),
Kentucky |
| | 1529. Vanceburg (KY), City of, Kentucky |
| | 1530. Warfield (KY), City of, Kentucky |
| | 1531. Warren (KY), County of, Kentucky |

1532. Wayne (KY), County of (Fiscal Court), Kentucky
1533. Webster (KY), County of (Fiscal Court), Kentucky
1534. West Liberty (KY), City of, Kentucky
1535. Whitesburg (KY), City of, Kentucky
1536. Whitley (KY), County of, Kentucky
1537. Winchester (KY), City of, Kentucky
1538. Wolfe (KY), County of (Fiscal Court), Kentucky
1539. Woodford (KY), County of (Fiscal Court), Kentucky
1540. Worthington (KY), City of, Kentucky
1541. Acadia-St. Landry (LA) Hospital Service District d/b/a Acadia-St. Landry Hospital, Louisiana
1542. Alexandria (LA), City of, Louisiana
1543. Allen (LA), Parish of (Sheriff), Louisiana
1544. Ascension (LA), Parish of, Louisiana
1545. Ascension (LA), Parish of (Sheriff), Louisiana
1546. Ascension (LA), Parish School Board, Louisiana
1547. Assumption (LA), Parish of (Police Jury), Louisiana
1548. Assumption (LA), Parish of (Sheriff Leland Falcon), Louisiana
1549. Avoyelles (LA), Parish of (Police Jury), Louisiana
1550. Avoyelles (LA), Parish of (Sheriff), Louisiana
1551. Baldwin (LA), Town of, Louisiana
1552. Bastrop (LA), City of, Louisiana
1553. Baton Rouge (LA), City of, Louisiana
1554. Beauregard (LA), Parish of (Police Jury), Louisiana
1555. Benton (LA) Fire No. 4, Louisiana
1556. Berwick (LA), Town of, Louisiana
1557. Bienville (LA), Parish of (Sheriff), Louisiana
1558. Bogalusa (LA), City of, Louisiana
1559. Bossier (LA) Parish Emergency Medical Services Ambulance District, Louisiana
1560. Bossier (LA), City of, Louisiana
1561. Bossier (LA), Parish of, Louisiana
1562. Caddo (LA) Fire Protection District No. 1, Louisiana
1563. Caddo (LA), Parish of, Louisiana
1564. Calcasieu (LA), Parish of (Police Jury), Louisiana
1565. Calcasieu (LA), Parish of (Sheriff), Louisiana
1566. Caldwell (LA), Parish of, Louisiana
1567. Cameron (LA), Parish of, Louisiana
1568. Catahoula (LA), Parish of (Police Jury), Louisiana
1569. Catahoula (LA), Parish of (Sheriff Toney Edwards), Louisiana
1570. Claiborne (LA), Parish of, Louisiana
1571. Concordia (LA), Parish of, Louisiana
1572. Concordia (LA), Parish of (Sheriff Kenneth Hedrick), Louisiana
1573. Covington (LA), City of, Louisiana
1574. Delhi (LA), Town of, Louisiana
1575. Desoto (LA), Parish of, Louisiana
1576. DeSoto Fire Protection District No. 8 (LA), Louisiana
1577. Donaldsonville (LA), City of, Louisiana
1578. East Baton Rouge (LA), Parish of (Clerk of Court Office), Louisiana
1579. East Baton Rouge (LA), Parish of (Sheriff), Louisiana
1580. East Carroll (LA), Parish of (Police Jury), Louisiana
1581. East Carroll (LA), Parish of (Sheriff), Louisiana
1582. Eunice (LA), City of, Louisiana
1583. Evangeline (LA), Parish of (Police Jury), Louisiana
1584. Evangeline (LA), Parish of (Sheriff), Louisiana
1585. Ferriday (LA), Town of, Louisiana
1586. Franklin (LA), City of, Louisiana
1587. Franklin (LA), Parish of, Louisiana
1588. Gramercy (LA), Town of, Louisiana
1589. Grant (LA), Parish of (Police Jury), Louisiana
1590. Grant (LA), Parish of (Sheriff), Louisiana
1591. Gretna (LA), City of, Louisiana
1592. Hospital Service District No. 1 of The Parish of Avoyelles, State of Louisiana, d/b/a Bunkie General Hospital (LA), Louisiana
1593. Hospital Service District No. 1 of The Parish of LaSalle, State of Louisiana. d/b/a Hardtner Medical Center (LA), Louisiana
1594. Iberia (LA), Parish of, Louisiana
1595. Iberia (LA), Parish School Board of, Louisiana
1596. Iberville (LA), Parish of (Parish Council), Louisiana
1597. Jackson (LA), Parish of (Police Jury), Louisiana
1598. Jackson (LA), Parish of (Sheriff), Louisiana
1599. Jean Lafitte (LA), Town of, Louisiana

- 1600. Jefferson (LA), Parish of, Louisiana
- 1601. Jefferson (LA), Parish of (Coroner's Office), Louisiana
- 1602. Jefferson (LA), Parish of (Sheriff), Louisiana
- 1603. Jefferson Davis (LA), Parish of (Police Jury), Louisiana
- 1604. Jefferson Davis (LA), Parish of (Sheriff), Louisiana
- 1605. Jefferson Parish Hospital Service District 1 (LA), Louisiana
- 1606. Jefferson Parish Hospital Service District 2 (LA), Louisiana
- 1607. Kenner (LA), City of, Louisiana
- 1608. Lafayette (LA), Parish of (Sheriff), Louisiana
- 1609. Lafourche (LA), Parish of, Louisiana
- 1610. LaFourche Parish School Board (LA), Louisiana
- 1611. Lake Charles (LA), City of, Louisiana
- 1612. Lake Providence (LA), Town of, Louisiana
- 1613. LaSalle (LA), Parish of, Louisiana
- 1614. Lincoln (LA), Parish of (Sheriff), Louisiana
- 1615. Livingston (LA), Parish of, Louisiana
- 1616. Livingston (LA), Parish of (Sheriff), Louisiana
- 1617. Litcher (LA), Town of, Louisiana
- 1618. Madisonville (LA), Town of, Louisiana
- 1619. Mandeville (LA), City of, Louisiana
- 1620. Monroe (LA), City of, Louisiana
- 1621. Morehouse (LA), Parish of (Police Jury), Louisiana
- 1622. Morehouse (LA), Parish of (Sheriff), Louisiana
- 1623. Morgan (LA), City of, Louisiana
- 1624. Natchitoches (LA), City of, Louisiana
- 1625. Natchitoches (LA), Parish of (Parish Council), Louisiana
- 1626. New Iberia (LA), City of, Louisiana
- 1627. New Orleans (LA), City of, Louisiana
- 1628. New Roads (LA), City of, Louisiana
- 1629. North Caddo (LA) Hospital Service District d/b/a North Caddo Medical Center, Louisiana
- 1630. Opelousas (LA), City of, Louisiana
- 1631. Opelousas (LA), General Hospital Authority, a Louisiana Public Trust d/b/a Opelousas General Health System, Louisiana
- 1632. Orleans (LA), Parish of (Sheriff), Louisiana
- 1633. Orleans Parish Hospital Service District - District A (LA), Louisiana
- 1634. Ouachita (LA), Parish of (Police Jury), Louisiana
- 1635. Ouachita (LA), Parish of (Sheriff), Louisiana
- 1636. Patterson (LA), City of, Louisiana
- 1637. Pearl River (LA), Town of, Louisiana
- 1638. Pineville (LA), City of, Louisiana
- 1639. Pointe Coupee (LA), Parish of (Police Jury), Louisiana
- 1640. Pointe Coupee Parish (LA) Health Services District Number 1, Louisiana
- 1641. Rapides (LA), Parish of, Louisiana
- 1642. Rapides (LA), Parish of (Sheriff), Louisiana
- 1643. Red River (LA) Fire Protection District, Louisiana
- 1644. Red River (LA), Parish of, Louisiana
- 1645. Richland (LA), Parish of, Louisiana
- 1646. Richland (LA), Parish of (Sheriff), Louisiana
- 1647. Richwood (LA), Town of, Louisiana
- 1648. Sabine (LA), Parish of (Police Jury), Louisiana
- 1649. Sabine (LA), Parish of (Sheriff), Louisiana
- 1650. Shreveport (LA), City of, Louisiana
- 1651. Slidell (LA), City of, Louisiana
- 1652. St. Bernard (LA), Parish of, Louisiana
- 1653. St. Bernard (LA), Parish of (Coroner Dr. Bryan Bertucci), Louisiana
- 1654. St. Bernard (LA), Parish of (Sheriff), Louisiana
- 1655. St. Bernard Parish School Board (LA), Louisiana
- 1656. St. Charles (LA), Parish of, Louisiana
- 1657. St. Charles (LA), Parish of (Sheriff), Louisiana
- 1658. St. James (LA), Parish of, Louisiana
- 1659. St. James Parish School Board (LA), Louisiana
- 1660. St. John the Baptist (LA), Parish of, Louisiana
- 1661. St. Landry (LA), Parish of, Louisiana
- 1662. St. Landry (LA), Parish of (Sheriff), Louisiana
- 1663. St. Martin (LA), Parish of, Louisiana
- 1664. St. Martinville (LA), City of, Louisiana
- 1665. St. Mary (LA), Parish of, Louisiana
- 1666. St. Mary (LA), Parish of (Sheriff), Louisiana
- 1667. St. Mary (LA), Parish School Board of, Louisiana

- | | |
|---|---|
| 1668. St. Tammany (LA) Fire Protection District No. 4, Louisiana | 1702. Biddeford (ME), City of, Maine |
| 1669. St. Tammany (LA), Parish of, Louisiana | 1703. Board of Education of Bangor School Department (ME), Maine |
| 1670. St. Tammany (LA), Parish of (Coroner's Office), Louisiana | 1704. Board of Education of Cape Elizabeth School Department (ME), Maine |
| 1671. St. Tammany (LA), Parish of (Sheriff), Louisiana | 1705. Board of Education of Maine Regional School Unit 10 (ME), Maine |
| 1672. St. Tammany Fire Protection District No. 1 (LA), Louisiana | 1706. Board of Education of Maine Regional School Unit 13 (ME), Maine |
| 1673. St. Tammany Fire Protection District No. 12 (LA), Louisiana | 1707. Board of Education of Maine Regional School Unit 25 (ME), Maine |
| 1674. St. Tammany Fire Protection District No. 13 (LA), Louisiana | 1708. Board of Education of Maine Regional School Unit 26 (ME), Maine |
| 1675. St. Tammany Fire Protection District No. 2 (LA), Louisiana | 1709. Board of Education of Maine Regional School Unit 29 (ME), Maine |
| 1676. St. Tammany Fire Protection District No. 3 (LA), Louisiana | 1710. Board of Education of Maine Regional School Unit 34 (ME), Maine |
| 1677. St. Tammany Fire Protection District No. 5 (LA), Louisiana | 1711. Board of Education of Maine Regional School Unit 40 (ME), Maine |
| 1678. Tensas (LA), Parish of (Sheriff), Louisiana | 1712. Board of Education of Maine Regional School Unit 50 (ME), Maine |
| 1679. Terrebonne (LA), Parish of, Louisiana | 1713. Board of Education of Maine Regional School Unit 57 (ME), Maine |
| 1680. Terrebonne (LA), Parish of (Sheriff), Louisiana | 1714. Board of Education of Maine Regional School Unit 60 (ME), Maine |
| 1681. Union (LA), Parish of, Louisiana | 1715. Board of Education of Maine Regional School Unit 71 (ME), Maine |
| 1682. Union (LA), Parish of (Sheriff), Louisiana | 1716. Board of Education of Maine Regional School Unit 9 (ME), Maine |
| 1683. Vermilion (LA), Parish of (Police Jury), Louisiana | 1717. Board of Education of Maine School Administrative District 11 (ME), Maine |
| 1684. Vernon (LA), Parish of (Police Jury), Louisiana | 1718. Board of Education of Maine School Administrative District 15 (ME), Maine |
| 1685. Vernon (LA), Parish of (Sheriff), Louisiana | 1719. Board of Education of Maine School Administrative District 28/Five Town Central School District (ME), Maine |
| 1686. Washington (LA), Parish of, Louisiana | 1720. Board of Education of Maine School Administrative District 35 (ME), Maine |
| 1687. Washington (LA), Parish of (Sheriff), Louisiana | 1721. Board of Education of Maine School Administrative District 44 (ME), Maine |
| 1688. Webster (LA), Parish of, Louisiana | 1722. Board of Education of Maine School Administrative District 53 (ME), Maine |
| 1689. West Ascension Parish (LA) Hospital Service District dba Prevost Memorial Hospital, Louisiana | 1723. Board of Education of Maine School Administrative District 55 (ME), Maine |
| 1690. West Baton Rouge (LA) Fire Protection District No. 1, Louisiana | 1724. Board of Education of Maine School Administrative District 6 (ME), Maine |
| 1691. West Baton Rouge (LA), Parish of, Louisiana | 1725. Board of Education of Maine School Administrative District 61 (ME), Maine |
| 1692. West Carroll (LA), Parish of, Louisiana | 1726. Board of Education of Maine School Administrative District 72 (ME), Maine |
| 1693. West Carroll (LA), Parish of (Sheriff), Louisiana | 1727. Board of Education of Portland School Department (ME), Maine |
| 1694. West Monroe (LA), City of, Louisiana | |
| 1695. Westwego (LA), City of, Louisiana | |
| 1696. Winn (LA), Parish of (Police Jury), Louisiana | |
| 1697. Androscoggin (ME), County of, Maine | |
| 1698. Aroostook (ME), County of, Maine | |
| 1699. Auburn (ME), City of, Maine | |
| 1700. Augusta (ME), City of, Maine | |
| 1701. Bangor (ME), City of, Maine | |

- 1728. Board of Education of Scarborough School Department (ME), Maine
- 1729. Board of Education of South Portland School Department (ME), Maine
- 1730. Board of Education of St. George Municipal School District (ME), Maine
- 1731. Board of Education of Waterville School Department (ME), Maine
- 1732. Calais (ME), City of, Maine
- 1733. Cumberland (ME), County of, Maine
- 1734. Ellsworth School Department (ME), The Board of Education of, Maine
- 1735. Kennebec (ME), County of, Maine
- 1736. Knox (ME), County of, Maine
- 1737. Lewiston (ME), City of, Maine
- 1738. Lincoln (ME), County of, Maine
- 1739. Penobscot (ME), County of, Maine
- 1740. Portland (ME), City of, Maine
- 1741. Rockland (ME), City of, Maine
- 1742. Saco (ME), City of, Maine
- 1743. Sagadahoc (ME), County of, Maine
- 1744. Sanford (ME), City of, Maine
- 1745. Somerset (ME), County of, Maine
- 1746. Waldo (ME), County of, Maine
- 1747. Washington (ME), County of, Maine
- 1748. Waterville (ME), City of, Maine
- 1749. York (ME), County of, Maine
- 1750. Aberdeen (MD), City of, Maryland
- 1751. Allegany (MD), County of, Maryland
- 1752. Annapolis (MD), City of, Maryland
- 1753. Anne Arundel (MD), County of, Maryland
- 1754. Balitmore (MD), County of, Maryland
- 1755. Baltimore (MD), City of (Mayor and City Council), Maryland
- 1756. Baltimore City Board of School Commissioners (MD), Maryland
- 1757. Bel Air (MD), City of, Maryland
- 1758. Berlin (MD), City of, Maryland
- 1759. Bowie (MD), City of, Maryland
- 1760. Calvert (MD), County of (Commissioners), Maryland
- 1761. Cambridge (MD), City of, Maryland
- 1762. Caroline (MD), County of, Maryland
- 1763. Carroll (MD), County of (Board of Commissioners), Maryland
- 1764. Cecil (MD), County of, Maryland
- 1765. Charles (MD), County of (Commissioners), Maryland
- 1766. Charlestown (MD), City of, Maryland
- 1767. Cottage City (MD), Town of, Maryland
- 1768. Cumberland (MD), City of, Maryland
- 1769. Dorchester (MD), County of, Maryland
- 1770. Forest Heights (MD), Town of, Maryland
- 1771. Frederick (MD), City of, Maryland
- 1772. Frederick (MD), County of, Maryland
- 1773. Frostburg (MD) City of, Maryland
- 1774. Garrett (MD), County of, Maryland
- 1775. Grantsville (MD), City of, Maryland
- 1776. Hagerstown (MD), City of, Maryland
- 1777. Harford (MD) County of, Maryland
- 1778. Havre De Grace (MD), City of, Maryland
- 1779. Howard (MD), County of, Maryland
- 1780. Laurel (MD), City of, Maryland
- 1781. Montgomery (MD), County of, Maryland
- 1782. Mountain Lake Park (MD), City of, Maryland
- 1783. North Brentwood (MD), Town of, Maryland
- 1784. North East (MD), City of, Maryland
- 1785. Oakland (MD), City of, Maryland
- 1786. Perryville (MD), City of, Maryland
- 1787. Prince George's (MD), County of, Maryland
- 1788. Rockville (MD), City of (Mayor and Common Council), Maryland
- 1789. Seat Pleasant (MD), City of, Maryland
- 1790. Somerset (MD), County of, Maryland
- 1791. St. Mary's (MD), County of (Commissioners), Maryland
- 1792. Talbot (MD), County of, Maryland
- 1793. Upper Marlboro (MD), Town of, Maryland
- 1794. Vienna (MD), City of, Maryland
- 1795. Washington County (MD), County of (Board of Commissioners), Maryland
- 1796. Westminster (MD), City of (Mayor and Common Council), Maryland
- 1797. Wicomico (MD), County of, Maryland
- 1798. Acushnet (MA), Town of, Massachusetts
- 1799. Agawam (MA), Town of, Massachusetts
- 1800. Amesbury (MA), City of, Massachusetts
- 1801. Andover (MA), Town of, Massachusetts
- 1802. Aquinnah (MA), Town of, Massachusetts
- 1803. Athol (MA), Town of, Massachusetts
- 1804. Auburn (MA), Town of, Massachusetts
- 1805. Ayer (MA), Town of, Massachusetts
- 1806. Barnstable (MA), Town of, Massachusetts
- 1807. Belchertown (MA), Town of, Massachusetts
- 1808. Beverly (MA), City of, Massachusetts
- 1809. Billerica (MA), Town of, Massachusetts
- 1810. Boston (MA) Housing Authority, Massachusetts
- 1811. Boston (MA) Public Health Commission, Massachusetts
- 1812. Boston (MA), City of, Massachusetts
- 1813. Braintree (MA), Town of, Massachusetts

1814. Brewster (MA), Town of, Massachusetts
1815. Bridgewater (MA), Town of, Massachusetts
1816. Brockton (MA), City of, Massachusetts
1817. Brookline (MA), Town of, Massachusetts
1818. Cambridge (MA), City of, Massachusetts
1819. Canton (MA), Town of, Massachusetts
1820. Carver (MA), Town of, Massachusetts
1821. Charlton (MA), Town of, Massachusetts
1822. Chelmsford (MA), Town of, Massachusetts
1823. Chelsea (MA), City of, Massachusetts
1824. Chicopee (MA), City of, Massachusetts
1825. Clarksburg (MA), Town of, Massachusetts
1826. Clinton (MA), Town of, Massachusetts
1827. Danvers (MA), Town of, Massachusetts
1828. Dedham (MA), Town of, Massachusetts
1829. Dennis (MA), Town of, Massachusetts
1830. Douglas (MA), Town of, Massachusetts
1831. Dudley (MA), Town of, Massachusetts
1832. East Bridgewater (MA), Town of, Massachusetts
1833. Eastham (MA), Town of, Massachusetts
1834. Easthampton (MA), City of, Massachusetts
1835. Easton (MA), Town of, Massachusetts
1836. Everett (MA), City of, Massachusetts
1837. Fairhaven (MA), Town of, Massachusetts
1838. Fall River (MA), City of, Massachusetts
1839. Falmouth (MA), Town of, Massachusetts
1840. Fitchburg (MA), City of, Massachusetts
1841. Framingham (MA), City of, Massachusetts
1842. Freetown (MA), Town of, Massachusetts
1843. Georgetown (MA), Town of, Massachusetts
1844. Gloucester (MA), City of, Massachusetts
1845. Grafton (MA), Town of, Massachusetts
1846. Greenfield (MA), City of, Massachusetts
1847. Hanson (MA), Town of, Massachusetts
1848. Haverhill (MA), City of, Massachusetts
1849. Holliston (MA), Town of, Massachusetts
1850. Holyoke (MA), City of, Massachusetts
1851. Hopedale (MA), Town of, Massachusetts
1852. Hull (MA), Town of, Massachusetts
1853. Kingston (MA), Town of, Massachusetts
1854. Lakeville (MA), Town of, Massachusetts
1855. Leicester (MA), Town of, Massachusetts
1856. Leominster (MA), City of, Massachusetts
1857. Leverett (MA), Town of, Massachusetts
1858. Longmeadow (MA), Town of, Massachusetts
1859. Lowell (MA), City of, Massachusetts
1860. Ludlow (MA), Town of, Massachusetts
1861. Lunenburg (MA), Town of, Massachusetts
1862. Lynn (MA), City of, Massachusetts
1863. Lynnfield (MA), Town of, Massachusetts
1864. Malden (MA), City of, Massachusetts
1865. Marblehead (MA), Town of, Massachusetts
1866. Marshfield (MA), Town of, Massachusetts
1867. Mashpee (MA), Town of, Massachusetts
1868. Mattapoisett (MA), Town of, Massachusetts
1869. Medford (MA), City of, Massachusetts
1870. Melrose (MA), City of, Massachusetts
1871. Methuen (MA), City of, Massachusetts
1872. Middleborough (MA), Town of, Massachusetts
1873. Milford (MA), Town of, Massachusetts
1874. Millbury (MA), Town of, Massachusetts
1875. Millis (MA), Town of, Massachusetts
1876. Nantucket (MA), Town of, Massachusetts
1877. Natick (MA), Town of, Massachusetts
1878. New Bedford (MA), City of, Massachusetts
1879. Newburyport (MA), City of, Massachusetts
1880. North Adams (MA), City of, Massachusetts
1881. North Andover (MA), Town of, Massachusetts
1882. North Attleborough (MA), Town of, Massachusetts
1883. North Reading (MA), Town of, Massachusetts
1884. Northampton (MA), City of, Massachusetts
1885. Northbridge (MA), Town of, Massachusetts
1886. Norton (MA), Town of, Massachusetts
1887. Norwell (MA), Town of, Massachusetts
1888. Norwood (MA), Town of, Massachusetts
1889. Orange (MA), Town of, Massachusetts
1890. Oxford (MA), Town of, Massachusetts
1891. Palmer (MA), Town of, Massachusetts
1892. Peabody (MA), City of, Massachusetts
1893. Pembroke (MA), Town of, Massachusetts
1894. Pittsfield (MA), City of, Massachusetts
1895. Plainville (MA), Town of, Massachusetts
1896. Plymouth (MA), Town of, Massachusetts
1897. Provincetown (MA), Town of, Massachusetts
1898. Quincy (MA), City of, Massachusetts
1899. Randolph (MA), Town of, Massachusetts
1900. Rehoboth (MA), Town of, Massachusetts
1901. Revere (MA), City of, Massachusetts
1902. Rockland (MA), Town of, Massachusetts
1903. Salem (MA), City of, Massachusetts
1904. Salisbury (MA), Town of, Massachusetts
1905. Sandwich (MA), Town of, Massachusetts
1906. Scituate (MA), Town of, Massachusetts
1907. Seekonk (MA), Town of, Massachusetts
1908. Sheffield (MA), Town of, Massachusetts

- | | |
|---|---|
| 1909. Shirley (MA), Town of, Massachusetts | 1951. Baraga (MI), County of, Michigan |
| 1910. Somerset (MA), Town of, Massachusetts | 1952. Bay (MI), County of, Michigan |
| 1911. Somerville (MA), City of, Massachusetts | 1953. Benzie (MI), County of, Michigan |
| 1912. South Hadley (MA), Town of, Massachusetts | 1954. Berrien (MI), County of, Michigan |
| 1913. Southbridge (MA), Town of, Massachusetts | 1955. Branch (MI), County of, Michigan |
| 1914. Spencer (MA), Town of, Massachusetts | 1956. Calhoun (MI), County of, Michigan |
| 1915. Springfield (MA), City of, Massachusetts | 1957. Canton (MI), Charter Township of, Michigan |
| 1916. Stoneham (MA), Town of, Massachusetts | 1958. Cass (MI), County of, Michigan |
| 1917. Stoughton (MA), Town of, Massachusetts | 1959. Charlevoix (MI), County of, Michigan |
| 1918. Sturbridge (MA), Town of, Massachusetts | 1960. Cheboygan (MI), County of, Michigan |
| 1919. Sudbury (MA), Town of, Massachusetts | 1961. Chippewa (MI), County of, Michigan |
| 1920. Sutton (MA), Town of, Massachusetts | 1962. Clinton (MI), Charter Township of, Michigan |
| 1921. Swampscott (MA), Town of, Massachusetts | 1963. Clinton (MI), County of, Michigan |
| 1922. Templeton (MA), Town of, Massachusetts | 1964. Crawford (MI), County of, Michigan |
| 1923. Tewksbury (MA), Town of, Massachusetts | 1965. Delta (MI), County of, Michigan |
| 1924. Truro (MA), Town of, Massachusetts | 1966. Detroit (MI), City of, Michigan |
| 1925. Tyngsborough (MA), Town of, Massachusetts | 1967. Detroit Wayne (MI), Mental Health Authority, Michigan |
| 1926. Upton (MA), Town of, Massachusetts | 1968. Dickinson (MI), County of, Michigan |
| 1927. Wakefield (MA), Town of, Massachusetts | 1969. East Lansing (MI), City of, Michigan |
| 1928. Walpole (MA), Town of, Massachusetts | 1970. Eaton (MI), County of, Michigan |
| 1929. Ware (MA), Town of, Massachusetts | 1971. Escanaba (MI), City of, Michigan |
| 1930. Warren (MA), Town of, Massachusetts | 1972. Flint (MI), City of, Michigan |
| 1931. Watertown (MA), Town of, Massachusetts | 1973. Genesee (MI), County of, Michigan |
| 1932. Wellfleet (MA), Town of, Massachusetts | 1974. Grand Rapids (MI), City of, Michigan |
| 1933. West Boylston (MA), Town of, Massachusetts | 1975. Grand Traverse (MI), County of, Michigan |
| 1934. West Bridgewater (MA), Town of, Massachusetts | 1976. Gratiot (MI), County of, Michigan |
| 1935. West Springfield (MA), Town of, Massachusetts | 1977. Harrison (MI), Charter Township of, Michigan |
| 1936. West Tisbury (MA), Town of, Massachusetts | 1978. Hillsdale (MI), County of, Michigan |
| 1937. Westborough (MA), Town of, Massachusetts | 1979. Houghton (MI), County of, Michigan |
| 1938. Westford (MA), Town of, Massachusetts | 1980. Huron (MI), Township of, Michigan |
| 1939. Weymouth (MA), Town of, Massachusetts | 1981. Ingham (MI), County of, Michigan |
| 1940. Williamsburg (MA), Town of, Massachusetts | 1982. Ionia (MI), County of, Michigan |
| 1941. Wilmington (MA), Town of, Massachusetts | 1983. Iosco (MI), County of, Michigan |
| 1942. Winchendon (MA), Town of, Massachusetts | 1984. Iron (MI), County of, Michigan |
| 1943. Winthrop (MA), Town of, Massachusetts | 1985. Iron Mountain (MI), City of, Michigan |
| 1944. Woburn (MA), City of, Massachusetts | 1986. Isabella (MI), County of, Michigan |
| 1945. Worcester (MA), City of, Massachusetts | 1987. Jackson (MI), City of, Michigan |
| 1946. Alcona (MI), County of, Michigan | 1988. Kalamazoo (MI), County of, Michigan |
| 1947. Alger (MI), County of, Michigan | 1989. Kent (MI), County of, Michigan |
| 1948. Alpena (MI), County of, Michigan | 1990. Lake (MI), County of, Michigan |
| 1949. Antrim (MI), County of, Michigan | 1991. Lansing (MI), City of, Michigan |
| 1950. Arenac (MI), County of, Michigan | 1992. Leelanau (MI), County of, Michigan |
| | 1993. Lenawee (MI), County of, Michigan |
| | 1994. Livingston (MI), County of, Michigan |
| | 1995. Livonia (MI), City of, Michigan |
| | 1996. Luce (MI), County of, Michigan |
| | 1997. Macomb (MI), County of, Michigan |
| | 1998. Manistee (MI), County of, Michigan |
| | 1999. Marquette (MI), County of, Michigan |

2000. Mason (MI), County of, Michigan
2001. Monroe (MI), County of, Michigan
2002. Montcalm, (MI) County of, Michigan
2003. Montmorency (MI), County of, Michigan
2004. Muskegon (MI), County of, Michigan
2005. Newaygo (MI), County of, Michigan
2006. Northville (MI), Township of, Michigan
2007. Oakland (MI), County of, Michigan
2008. Oceana (MI), County of, Michigan
2009. Ogemaw (MI), County of, Michigan
2010. Ontonagon (MI), County of, Michigan
2011. Osceola (MI), County of, Michigan
2012. Otsego (MI), County of, Michigan
2013. Pittsfield (MI), Charter Township of, Michigan
2014. Pontiac (MI), City of, Michigan
2015. Presque Isle (MI), County of, Michigan
2016. Romulus (MI), City of, Michigan
2017. Roscommon (MI), County of, Michigan
2018. Saginaw (MI), County of, Michigan
2019. Sanilac (MI), County of, Michigan
2020. Sault Ste. Marie (MI), City of, Michigan
2021. Shiawassee (MI), County of, Michigan
2022. St. Clair (MI), County of, Michigan
2023. Sterling Heights (MI), City of, Michigan
2024. Traverse City (MI), City of, Michigan
2025. Tuscola (MI), County of, Michigan
2026. Van Buren (MI), Township of, Michigan
2027. Warren (MI), City of, Michigan
2028. Washtenaw (MI), County of, Michigan
2029. Wayne (MI), City of, Michigan
2030. Wayne (MI), County of, Michigan
2031. Westland (MI), City of, Michigan
2032. Wexford (MI), County of, Michigan
2033. Anoka (MN), County of, Minnesota
2034. Beltrami (MN), County of, Minnesota
2035. Big Stone (MN), County of, Minnesota
2036. Board of Education of Minnetonka School District No. 276 (MN), Minnesota
2037. Carlton (MN), County of, Minnesota
2038. Carver (MN), County of, Minnesota
2039. Coon Rapids (MN), City of, Minnesota
2040. Dakota (MN), County of, Minnesota
2041. Douglas (MN), County of, Minnesota
2042. Duluth (MN), City of, Minnesota
2043. Freeborn (MN), County of, Minnesota
2044. Hennepin (MN), County of, Minnesota
2045. Itasca (MN), County of, Minnesota
2046. McLeod (MN), County of, Minnesota
2047. Meeker (MN), County of, Minnesota
2048. Minneapolis (MN), City of, Minnesota
2049. Minnesota Prairie County Alliance (MN), Minnesota
2050. Morrison (MN), County of, Minnesota
2051. Mower (MN), County of, Minnesota
2052. North St. Paul (MN), City of, Minnesota
2053. Olmsted (MN), County of, Minnesota
2054. Pine (MN), County of, Minnesota
2055. Proctor (MN), City of, Minnesota
2056. Ramsey (MN), County of, Minnesota
2057. Rochester (MN), City of, Minnesota
2058. Roseau (MN), County of, Minnesota
2059. Saint Paul (MN), City of, Minnesota
2060. Sibley (MN), County of, Minnesota
2061. St. Louis (MN), County of, Minnesota
2062. Steele (MN), County of, Minnesota
2063. Waseca (MN), County of, Minnesota
2064. Washington (MN), County of, Minnesota
2065. Winona (MN), County of, Minnesota
2066. Wright (MN), County of, Minnesota
2067. Yellow Medicine (MN), County of, Minnesota
2068. Adams (MS), County of, Mississippi
2069. Amite (MS), County of, Mississippi
2070. Amory (MS), City of, Mississippi
2071. Arcola (MS), Town of, Mississippi
2072. Attala (MS), County of, Mississippi
2073. Benton (MS), County of, Mississippi
2074. Bolivar (MS), County of, Mississippi
2075. Brookhaven (MS), City of, Mississippi
2076. Caledonia (MS), Town of, Mississippi
2077. Carroll (MS), County of, Mississippi
2078. Centreville (MS), Town of, Mississippi
2079. Charleston (MS), City of, Mississippi
2080. Chickasaw (MS), County of, Mississippi
2081. Claiborne (MS), County of, Mississippi
2082. Clarke (MS), County of, Mississippi
2083. Clarksdale (MS), City of, Mississippi
2084. Cleveland (MS), City of, Mississippi
2085. Columbia (MS), City of, Mississippi
2086. Columbus (MS), City of, Mississippi
2087. Community Hospital (MS), Sharkey-Issaquena, Mississippi
2088. Copiah (MS), County of, Mississippi
2089. Covington (MS), County of, Mississippi
2090. DeSoto (MS), County of, Mississippi
2091. Diamondhead (MS), City of, Mississippi
2092. Forrest (MS), County of, Mississippi
2093. Franklin (MS), County of, Mississippi
2094. Gautier (MS), City of, Mississippi
2095. George (MS), County of, Mississippi
2096. Greene (MS), County of, Mississippi
2097. Greenwood (MS), City of, Mississippi
2098. Grenada (MS), City of, Mississippi
2099. Grenada (MS), County of, Mississippi
2100. Gulfport (MS), City of, Mississippi

- 2101. Hancock (MS), County of, Mississippi
- 2102. Harrison (MS), County of, Mississippi
- 2103. Hattiesburg (MS), City of, Mississippi
- 2104. Hinds (MS), County of, Mississippi
- 2105. Holly Springs (MS), City of, Mississippi
- 2106. Holmes (MS), County of, Mississippi
- 2107. Humphreys (MS), County of, Mississippi
- 2108. Indianola (MS), City of, Mississippi
- 2109. Issaquena (MS), County of, Mississippi
- 2110. Itawamba (MS), County of, Mississippi
- 2111. Iuka (MS), City of, Mississippi
- 2112. Jackson (MS), City of, Mississippi
- 2113. Jackson (MS), County of, Mississippi
- 2114. Jefferson (MS), County of, Mississippi
- 2115. Jefferson Davis (MS), County of, Mississippi
- 2116. Jones (MS), County of, Mississippi
- 2117. Jonestown (MS), City of, Mississippi
- 2118. Kemper (MS), County of, Mississippi
- 2119. Kosciusko (MS), City of, Mississippi
- 2120. Lafayette (MS), County of, Mississippi
- 2121. Lauderdale (MS), County of, Mississippi
- 2122. Laurel (MS), City of, Mississippi
- 2123. Lawrence (MS), County of, Mississippi
- 2124. Leakesville (MS), Town of, Mississippi
- 2125. Lee (MS), County of, Mississippi
- 2126. Leflore (MS), County of, Mississippi
- 2127. Lincoln (MS), County of, Mississippi
- 2128. Long Beach (MS), City of, Mississippi
- 2129. Lumberton (MS), City of, Mississippi
- 2130. Madison (MS), County of, Mississippi
- 2131. Marion (MS), County of, Mississippi
- 2132. Marshall (MS), County of, Mississippi
- 2133. McLain (MS), Town of, Mississippi
- 2134. Memorial Hospital at Gulfport (MS), Mississippi
- 2135. Meridian (MS), City of, Mississippi
- 2136. Monroe (MS), County of, Mississippi
- 2137. Morton (MS), City of, Mississippi
- 2138. Moss Point (MS), City of, Mississippi
- 2139. Mound Bayou (MS), City of, Mississippi
- 2140. Neshoba (MS), County of, Mississippi
- 2141. Nettleton (MS), City of, Mississippi
- 2142. New Albany (MS), City of, Mississippi
- 2143. Ocean Springs (MS), City of, Mississippi
- 2144. Panola (MS), County of, Mississippi
- 2145. Pascagoula (MS), City of, Mississippi
- 2146. Pearl River (MS), County of, Mississippi
- 2147. Pearl River County Hospital (MS), Mississippi
- 2148. Perry (MS), County of, Mississippi
- 2149. Philadelphia (MS), City of, Mississippi
- 2150. Prentiss (MS), County of, Mississippi
- 2151. Quitman (MS), City of, Mississippi
- 2152. Regional Medical Center (MS), South Central, Mississippi
- 2153. Scott (MS), County of, Mississippi
- 2154. Shannon (MS), City of, Mississippi
- 2155. Shubuta (MS), Town of, Mississippi
- 2156. Starkville (MS), City of, Mississippi
- 2157. Stone (MS), County of, Mississippi
- 2158. Summit (MS), Town of, Mississippi
- 2159. Sunflower (MS), County of, Mississippi
- 2160. Tallahatchie (MS), County of, Mississippi
- 2161. Tate (MS), County of, Mississippi
- 2162. Tippah (MS), County of, Mississippi
- 2163. Tishomingo (MS), County of, Mississippi
- 2164. Tunica (MS), County of, Mississippi
- 2165. Tupelo (MS), City of, Mississippi
- 2166. Union (MS), County of, Mississippi
- 2167. Verona (MS), City of, Mississippi
- 2168. Vicksburg (MS), City of, Mississippi
- 2169. Walthall (MS), County of, Mississippi
- 2170. Washington (MS), County of, Mississippi
- 2171. Wayne (MS), County of, Mississippi
- 2172. Waynesboro (MS), City of, Mississippi
- 2173. Webb (MS), City of, Mississippi
- 2174. Wiggins (MS), City of, Mississippi
- 2175. Yalobusha (MS), County of, Mississippi
- 2176. Adair (MO), County of, Missouri
- 2177. Andrew (MO), County of, Missouri
- 2178. Atchison (MO), County of, Missouri
- 2179. Audrain (MO), County of, Missouri
- 2180. Barry (MO), County of, Missouri
- 2181. Barton (MO), County of, Missouri
- 2182. Boone (MO), County of, Missouri
- 2183. Buchanan (MO), County of, Missouri
- 2184. Butler (MO), County of, Missouri
- 2185. Callaway (MO), County of, Missouri
- 2186. Camden (MO), County of, Missouri
- 2187. Cape Girardeau (MO), County of, Missouri
- 2188. Cass (MO), County of, Missouri
- 2189. Chariton (MO), County of, Missouri
- 2190. Christian (MO), County of, Missouri
- 2191. Citizens Memorial Hospital District d/b/a Citizens Memorial Hospital (MO), Missouri
- 2192. Clinton (MO), County of, Missouri
- 2193. Cole (MO), County of, Missouri
- 2194. Crawford (MO), County of, Missouri
- 2195. Dade (MO), County of, Missouri
- 2196. DeKalb (MO), County of, Missouri
- 2197. Dent (MO), County of, Missouri
- 2198. Douglas (MO), County of, Missouri
- 2199. Dunklin (MO), County of, Missouri
- 2200. Franklin (MO), County of, Missouri

- 2201. Gasconade (MO), County of, Missouri
- 2202. Greene (MO), County of, Missouri
- 2203. Grundy (MO), County of, Missouri
- 2204. Harrisonville (MO), City of, Missouri
- 2205. Henry (MO), County of, Missouri
- 2206. Hickory (MO), County of, Missouri
- 2207. Howell (MO), County of, Missouri
- 2208. Independence (MO), City of, Missouri
- 2209. Iron (MO), County of, Missouri
- 2210. Jackson (MO), County of, Missouri
- 2211. Jasper (MO), County of, Missouri
- 2212. Jefferson (MO), County of, Missouri
- 2213. Johnson (MO), County of, Missouri
- 2214. Joplin (MO), City of, Missouri
- 2215. Kansas City (MO), City of, Missouri
- 2216. Kinloch (MO), Fire Protection District of St. Louis County, Missouri
- 2217. Knox (MO), County of, Missouri
- 2218. Lafayette (MO), County of, Missouri
- 2219. Lawrence (MO), County of, Missouri
- 2220. Lewis (MO), County of, Missouri
- 2221. Lincoln (MO), County of, Missouri
- 2222. Livingston (MO), County of, Missouri
- 2223. Madison (MO), County of, Missouri
- 2224. Maries (MO), County of, Missouri
- 2225. McDonald (MO), County of, Missouri
- 2226. Miller (MO), County of, Missouri
- 2227. Moniteau (MO), County of, Missouri
- 2228. Montgomery (MO), County of, Missouri
- 2229. Morgan (MO), County of, Missouri
- 2230. New Madrid (MO), County of, Missouri
- 2231. Nodaway (MO), County of, Missouri
- 2232. Northeast Ambulance (MO), Fire Protection District of St. Louis County, Missouri
- 2233. Osage (MO), County of, Missouri
- 2234. Ozark (MO), County of, Missouri
- 2235. Pemiscot (MO), County of, Missouri
- 2236. Perry (MO), County of, Missouri
- 2237. Pettis (MO), County of, Missouri
- 2238. Phelps (MO), County of, Missouri
- 2239. Pike (MO), County of, Missouri
- 2240. Polk (MO), County of, Missouri
- 2241. Pulaski (MO), County of, Missouri
- 2242. Ralls (MO), County of, Missouri
- 2243. Randolph (MO), County of, Missouri
- 2244. Ray (MO), County of, Missouri
- 2245. Reynolds (MO), County of, Missouri
- 2246. Ripley (MO), County of, Missouri
- 2247. Schuyler (MO), County of, Missouri
- 2248. Scott (MO), County of, Missouri
- 2249. Sedalia (MO) City of, Missouri
- 2250. Shannon (MO), County of, Missouri
- 2251. Shelby (MO), County of, Missouri
- 2252. Springfield (MO), City of, Missouri
- 2253. St. Charles (MO), County of, Missouri
- 2254. St. Clair (MO), County of, Missouri
- 2255. St. Francois (MO), County of, Missouri
- 2256. St. Joseph (MO), City of, Missouri
- 2257. St. Louis (MO), City of, Missouri
- 2258. St. Louis (MO), County of, Missouri
- 2259. Ste. Genevieve (MO), County of, Missouri
- 2260. Stone (MO), County of, Missouri
- 2261. Taney (MO), County of, Missouri
- 2262. Texas (MO), County of, Missouri
- 2263. Vernon (MO), County of, Missouri
- 2264. Warren (MO), County of, Missouri
- 2265. Washington (MO), County of, Missouri
- 2266. Webster (MO), County of, Missouri
- 2267. Worth (MO), County of, Missouri
- 2268. Wright (MO), County of, Missouri
- 2269. Anaconda-Deer Lodge (MT), County of, Montana
- 2270. Cascade (MT), County of, Montana
- 2271. Gallatin (MT), County of, Montana
- 2272. Great Falls (MT), City of, Montana
- 2273. Lake (MT), County of, Montana
- 2274. Missoula (MT), City of, Montana
- 2275. Missoula (MT), County of, Montana
- 2276. Douglas (NE), County of, Nebraska
- 2277. Keith (NE), County of, Nebraska
- 2278. Knox (NE), County of, Nebraska
- 2279. Lincoln (NE), County of, Nebraska
- 2280. Sarpy (NE), County of, Nebraska
- 2281. South Sioux City (NE), City of, Nebraska
- 2282. Boulder (NV), City of, Nevada
- 2283. Carson City (NV), Nevada
- 2284. Central Lyon County Fire Protection District (NV), Nevada
- 2285. Churchill (NV), County of, Nevada
- 2286. Clark (NV), County of, Nevada
- 2287. Douglas (NV), County of, Nevada
- 2288. Ely (NV), City of, Nevada
- 2289. Esmeralda (NV), County of, Nevada
- 2290. Fernley (NV), City of, Nevada
- 2291. Henderson (NV), City of, Nevada
- 2292. Humboldt (NV), County of, Nevada
- 2293. Las Vegas (NV), City of, Nevada
- 2294. Lincoln (NV), County of, Nevada
- 2295. Lyon (NV), County of, Nevada
- 2296. Mesquite (NV), City of, Nevada
- 2297. Mineral (NV), County of, Nevada
- 2298. North Las Vegas (NV), City of, Nevada
- 2299. North Lyon County Fire Protection District (NV), Nevada
- 2300. Nye (NV), County of, Nevada

- 2301. Reno (NV), City of, Nevada
- 2302. Sparks (NV), City of, Nevada
- 2303. Washoe (NV), County of, Nevada
- 2304. West Wendover (NV), City of, Nevada
- 2305. White Pine (NV), County of, Nevada
- 2306. Belknap (NH), County of, New Hampshire
- 2307. Belmont (NH), City of, New Hampshire
- 2308. Berlin (NH), City of, New Hampshire
- 2309. Board of Education of Goshen School District (NH), New Hampshire
- 2310. Board of Education of Kearsarge RSU-School Administrative Unit 65 (NH), New Hampshire
- 2311. Board of Education of Lebanon School District (NH), New Hampshire
- 2312. Board of Education of Pittsfield School District (NH), New Hampshire
- 2313. Board of Education of Tamworth School District (NH), New Hampshire
- 2314. Carroll (NH), County of, New Hampshire
- 2315. Cheshire (NH), County of, New Hampshire
- 2316. Claremont (NH), City of, New Hampshire
- 2317. Concord (NH), City of, New Hampshire
- 2318. Coos (NH), County of, New Hampshire
- 2319. Derry (NH), Town of, New Hampshire
- 2320. Dover (NH), City of, New Hampshire
- 2321. Franklin (NH), City of, New Hampshire
- 2322. Grafton (NH), County of, New Hampshire
- 2323. Hillsborough (NH), County of, New Hampshire
- 2324. Keene (NH), City of, New Hampshire
- 2325. Laconia (NH), City of, New Hampshire
- 2326. Londonderry (NH), Town of, New Hampshire
- 2327. Manchester (NH), City of, New Hampshire
- 2328. Merrimack (NH), County of, New Hampshire
- 2329. Nashua (NH), City of, New Hampshire
- 2330. Rochester (NH), City of, New Hampshire
- 2331. Rockingham (NH), County of, New Hampshire
- 2332. Strafford (NH), County of, New Hampshire
- 2333. Sullivan (NH), County of, New Hampshire
- 2334. Atlantic (NJ), County of, New Jersey
- 2335. Barnegat (NJ), Township of, New Jersey
- 2336. Bayonne (NJ), City of, New Jersey
- 2337. Bergen (NJ), County of, New Jersey
- 2338. Bloomfield (NJ), The Township of, New Jersey
- 2339. Brick (NJ), Township of, New Jersey
- 2340. Burlington (NJ), County of, New Jersey
- 2341. Camden (NJ), County of, New Jersey
- 2342. Cape May (NJ), County of, New Jersey
- 2343. Clifton (NJ), City of, New Jersey
- 2344. Clinton (NJ), Town of, New Jersey
- 2345. Cumberland (NJ), County of, New Jersey
- 2346. Elizabeth (NJ), City of, New Jersey
- 2347. Essex (NJ), County of, New Jersey
- 2348. Hudson (NJ), County of, New Jersey
- 2349. Irvington (NJ), Township of, New Jersey
- 2350. Jersey City (NJ), City of, New Jersey
- 2351. Monmouth (NJ), County of, New Jersey
- 2352. Newark (NJ), City of, New Jersey
- 2353. Ocean (NJ), County of, New Jersey
- 2354. Paramus (NJ), Borough of, New Jersey
- 2355. Passaic (NJ), County of, New Jersey
- 2356. Paterson (NJ), City of, New Jersey
- 2357. Ridgefield (NJ) Borough of, New Jersey
- 2358. Saddle Brook (NJ), Township of, New Jersey
- 2359. Sussex (NJ), County of, New Jersey
- 2360. Teaneck (NJ), Township of, New Jersey
- 2361. Trenton (NJ), City of, New Jersey
- 2362. Union (NJ), County of, New Jersey
- 2363. Alamogordo (NM), City of, New Mexico
- 2364. Albuquerque (NM), City of, New Mexico
- 2365. Bernalillo (NM), County of (Commissioners), New Mexico
- 2366. Catron (NM), County of (Board of Commissioners), New Mexico
- 2367. Cibola (NM), County of (Board of Commissioners), New Mexico
- 2368. Colfax (NM), County of (Board of Commissioners), New Mexico
- 2369. Curry (NM), County of (Board of Commissioners), New Mexico
- 2370. Dona Ana (NM), County of (Board of Commissioners), New Mexico
- 2371. Eddy (NM), County of, New Mexico
- 2372. Espanola (NM), City of, New Mexico
- 2373. Grant (NM), County of, New Mexico
- 2374. Hidalgo (NM), County of (Board of Commissioners), New Mexico
- 2375. Hobbs (NM), City of, New Mexico
- 2376. Las Cruces (NM), City of, New Mexico
- 2377. Lea (NM), County of (Board of Commissioners), New Mexico
- 2378. Lincoln (NM), County of (Board of Commissioners), New Mexico
- 2379. Luna (NM), County of (Board of Commissioners), New Mexico
- 2380. McKinley (NM), County of (Board of Commissioners), New Mexico
- 2381. Mora (NM), County of, New Mexico
- 2382. Otero (NM), County of (Board of Commissioners), New Mexico

- 2383. Rio Arriba (NM), County of, New Mexico
- 2384. Roosevelt (NM), County of, New Mexico
- 2385. San Juan (NM), County of, New Mexico
- 2386. San Miguel (NM) County of (Board of Commissioners), New Mexico
- 2387. Sandoval (NM), County of, New Mexico
- 2388. Santa Fe (NM), County of (Board of Commissioners), New Mexico
- 2389. Santa Fe (NM), City of, New Mexico
- 2390. Sierra (NM), County of (Board of Commissioners), New Mexico
- 2391. Socorro (NM), County of (Board of Commissioners), New Mexico
- 2392. Taos (NM), County of (Board of Commissioners), New Mexico
- 2393. Torrance County Board of Commissioners (NM), New Mexico
- 2394. Union (NM), County of (Board of Commissioners), New Mexico
- 2395. Valencia (NM), County of (Board of Commissioners), New Mexico
- 2396. Albany (NY), City of, New York
- 2397. Albany (NY), County of, New York
- 2398. Allegany (NY), County of, New York
- 2399. Amherst (NY), Town of, New York
- 2400. Amityville (NY), Village of, New York
- 2401. Amsterdam (NY), City of, New York
- 2402. Auburn (NY), City of, New York
- 2403. Babylon (NY), Town of, New York
- 2404. Babylon (NY), Village of, New York
- 2405. Bellmore (NY), Fire District of, New York
- 2406. Bellport (NY), Village of, New York
- 2407. Board of Education of Rochester City School District (NY), New York
- 2408. Brookhaven (NY), Town of, New York
- 2409. Broome (NY), County of, New York
- 2410. Buffalo (NY), City of, New York
- 2411. Cattaraugus (NY), County of, New York
- 2412. Cayuga (NY), County of, New York
- 2413. Centereach (NY), Fire District, New York
- 2414. Centerport (NY), Fire District of, New York
- 2415. Chautauqua (NY), County of, New York
- 2416. Cheektowaga (NY), Town of, New York
- 2417. Chemung (NY), County of, New York
- 2418. Chenango (NY), County of, New York
- 2419. Clarkstown (NY), Town of, New York
- 2420. Clinton (NY), County of, New York
- 2421. Columbia (NY), County of, New York
- 2422. Cortland (NY) County of, New York
- 2423. Dutchess (NY), County of, New York
- 2424. East Hampton (NY), Village of, New York
- 2425. East Rockaway (NY), Village of, New York
- 2426. Erie (NY), County of, New York
- 2427. Essex (NY), County of, New York
- 2428. Farmingdale (NY), Village of, New York
- 2429. Floral Park (NY), Village of, New York
- 2430. Franklin (NY), County of, New York
- 2431. Fulton (NY), County of, New York
- 2432. Garden City (NY), Village of, New York
- 2433. Genesee (NY), County of, New York
- 2434. Geneva (NY), City of, New York
- 2435. Great Neck (NY), Village of, New York
- 2436. Greene (NY), County of, New York
- 2437. Greenport (NY), Village of, New York
- 2438. Hamilton (NY), County of, New York
- 2439. Hauppauge (NY), Fire District, New York
- 2440. Haverstraw (NY), Town of, New York
- 2441. Hempstead (NY), Town of, New York
- 2442. Hempstead (NY), Village of, New York
- 2443. Herkimer (NY), County of, New York
- 2444. Herkimer (NY), Village of, New York
- 2445. Hicksville (NY), Water District of, New York
- 2446. Huntington (NY), Town of, New York
- 2447. Island Park (NY), Village of, New York
- 2448. Islandia (NY), Village of, New York
- 2449. Islip (NY), Town of, New York
- 2450. Islip Terrace (NY), Fire District of, New York
- 2451. Ithaca (NY), City of, New York
- 2452. Jefferson (NY), County of, New York
- 2453. Kingston (NY), City of, New York
- 2454. Lackawanna (NY), City of, New York
- 2455. Lake Grove (NY), Village of, New York
- 2456. Lancaster (NY), Town of, New York
- 2457. Lawrence (NY), Village of, New York
- 2458. Levittown (NY), Fire District of, New York
- 2459. Lewis (NY), County of, New York
- 2460. Lindenhurst (NY), Village of, New York
- 2461. Livingston (NY), County of, New York
- 2462. Lloyd Harbor (NY), Village of, New York
- 2463. Long Beach (NY), City of, New York
- 2464. Lynbrook (NY), Village of, New York
- 2465. Madison (NY), County of, New York
- 2466. Massapequa Park (NY), Village of, New York
- 2467. Melville (NY), Fire District of, New York
- 2468. Merrick Library (NY), New York
- 2469. Mill Neck (NY), Village of, New York
- 2470. Miller Place (NY), Fire District of, New York
- 2471. Millerton (NY), Village of, New York

- 2472. Monroe (NY), County of, New York
- 2473. Montgomery (NY), County of, New York
- 2474. Mount Sinai (NY), Fire District of, New York
- 2475. Mount Vernon (NY), City of, New York
- 2476. Nassau (NY), County of, New York
- 2477. Nassau University Medical Center (NY), New York
- 2478. Nesconset (NY), Fire District of, New York
- 2479. New Hyde Park (NY), Village of, New York
- 2480. New York (NY), City of, New York
- 2481. Niagara (NY), County of, New York
- 2482. Nissequogue (NY), Village of, New York
- 2483. North Hempstead (NY), Town of, New York
- 2484. North Merrick (NY), Fire District of, New York
- 2485. North Patchogue (NY), Fire District of, New York
- 2486. Northport (NY), Village of, New York
- 2487. Ogdensburg (NY), City of, New York
- 2488. Old Westbury (NY), Village of, New York
- 2489. Oneida (NY), County of, New York
- 2490. Onondaga (NY), County of, New York
- 2491. Ontario (NY), County of, New York
- 2492. Orange (NY), County of, New York
- 2493. Orangetown (NY), Town of, New York
- 2494. Orleans (NY) County of, New York
- 2495. Oswego (NY), County of, New York
- 2496. Otsego (NY), County of, New York
- 2497. Oyster Bay (NY), Town of, New York
- 2498. Patchogue (NY), Village of, New York
- 2499. Plainview - Old Bethpage Public Library (NY), New York
- 2500. Plattsburgh (NY), City of, New York
- 2501. Poquott (NY), Village of, New York
- 2502. Port Washington (NY), Water District of, New York
- 2503. Port Washington North (NY), Village of, New York
- 2504. Poughkeepsie (NY), City of, New York
- 2505. Poughkeepsie (NY), Town of, New York
- 2506. Putnam (NY), County of, New York
- 2507. Ramapo (NY), Town of, New York
- 2508. Rensselaer (NY), County of, New York
- 2509. Ridge (NY), Fire District of, New York
- 2510. Riverhead (NY), Town of, New York
- 2511. Rochester (NY), City of, New York
- 2512. Rockland (NY), County of, New York
- 2513. Rockville Centre Public Library (NY), New York
- 2514. Rome (NY), City of, New York
- 2515. Rosalyn (NY) Water District, New York
- 2516. Saltaire (NY), Village of, New York
- 2517. Saratoga (NY), County of, New York
- 2518. Saratoga Springs (NY), City of, New York
- 2519. Schenectady (NY), City of, New York
- 2520. Schenectady (NY), County of, New York
- 2521. Schoharie (NY), County of, New York
- 2522. Schuyler (NY), County of, New York
- 2523. Seneca (NY), County of, New York
- 2524. Smithtown (NY), Fire District of, New York
- 2525. Smithtown (NY), Town of, New York
- 2526. South Farmingdale (NY), Fire District of, New York
- 2527. Southampton (NY), Town of, New York
- 2528. Southold (NY), Town of, New York
- 2529. St James (NY), Fire District, New York
- 2530. St. Lawrence (NY), County of, New York
- 2531. Steuben (NY), County of, New York
- 2532. Stewart Manor (NY), Village of, New York
- 2533. Stony Brook (NY), Fire District of, New York
- 2534. Stony Point (NY), Town of, New York
- 2535. Suffern (NY), Village of, New York
- 2536. Suffolk (NY), County of, New York
- 2537. Sullivan (NY), County of, New York
- 2538. Syracuse (NY), City of, New York
- 2539. The Branch (NY), Village of, New York
- 2540. Tioga (NY), County of, New York
- 2541. Tompkins (NY), County of, New York
- 2542. Tonawanda (NY), Town of, New York
- 2543. Troy (NY), City of, New York
- 2544. Ulster (NY), County of, New York
- 2545. Uniondale (NY), Fire District of, New York
- 2546. Utica (NY), City of, New York
- 2547. Valley Stream (NY), Village of, New York
- 2548. Wappinger (NY), Town of, New York
- 2549. Wappingers Falls (NY), Village of, New York
- 2550. Warren (NY), County of, New York
- 2551. Washington (NY), County of, New York
- 2552. West Hampton Dunes (NY), Village of, New York
- 2553. West Haverstraw (NY), Village of, New York
- 2554. West Hempstead (NY) Public Library, New York
- 2555. Westbury (NY), Village of, New York
- 2556. Westchester (NY), County of, New York
- 2557. Wyoming (NY), County of, New York
- 2558. Yates (NY) County of, New York

- 2559. Yonkers (NY), City of, New York
- 2560. Alamance (NC), County of, North Carolina
- 2561. Alexander (NC), County of, North Carolina
- 2562. Alleghany (NC), County of, North Carolina
- 2563. Anson (NC), County of, North Carolina
- 2564. Ashe (NC), County of, North Carolina
- 2565. Beaufort (NC), County of, North Carolina
- 2566. Bertie (NC), County of, North Carolina
- 2567. Bladen (NC), County of, North Carolina
- 2568. Brunswick (NC), County of, North Carolina
- 2569. Buncombe (NC), County of, North Carolina
- 2570. Burke (NC), County of, North Carolina
- 2571. Cabarrus (NC), County of, North Carolina
- 2572. Caldwell (NC), County of, North Carolina
- 2573. Camden (NC), County of, North Carolina
- 2574. Canton (NC), City of, North Carolina
- 2575. Carteret (NC), County of, North Carolina
- 2576. Caswell (NC), County of, North Carolina
- 2577. Catawba (NC), County of, North Carolina
- 2578. Chatham (NC), County of, North Carolina
- 2579. Cherokee (NC), County of, North Carolina
- 2580. Chowan (NC), County of, North Carolina
- 2581. Cleveland (NC), County of, North Carolina
- 2582. Columbus (NC), County of, North Carolina
- 2583. Craven (NC), County of, North Carolina
- 2584. Cumberland (NC), County of, North Carolina
- 2585. Currituck (NC), County of, North Carolina
- 2586. Dare (NC), County of, North Carolina
- 2587. Davidson (NC), County of, North Carolina
- 2588. Davie (NC), County of, North Carolina
- 2589. Duplin (NC), County of, North Carolina
- 2590. Durham (NC), County of, North Carolina
- 2591. Fayetteville (NC), City Of, North Carolina
- 2592. Forsyth (NC), County of, North Carolina
- 2593. Franklin (NC), County of, North Carolina
- 2594. Gaston (NC), County of, North Carolina
- 2595. Granville (NC), County of, North Carolina
- 2596. Greene (NC), County of, North Carolina
- 2597. Greensboro (NC), City of, North Carolina
- 2598. Guilford (NC), County of, North Carolina
- 2599. Halifax (NC), County of, North Carolina
- 2600. Haywood (NC), County of, North Carolina
- 2601. Henderson (NC), City of, North Carolina
- 2602. Hickory (NC), City of, North Carolina
- 2603. Iredell (NC) County of, North Carolina
- 2604. Jacksonville (NC), City of, North Carolina
- 2605. Jones (NC), County of, North Carolina
- 2606. Lee (NC), County of, North Carolina
- 2607. Lenoir (NC), County of, North Carolina
- 2608. Lincoln (NC), County of, North Carolina
- 2609. Madison (NC), County of, North Carolina
- 2610. Martin (NC), County of, North Carolina
- 2611. McDowell (NC), County of, North Carolina
- 2612. Mecklenburg (NC), County of, North Carolina
- 2613. Mitchell (NC), County of, North Carolina
- 2614. Moore (NC), County of, North Carolina
- 2615. New Hanover (NC), County of, North Carolina
- 2616. Onslow (NC), County of, North Carolina
- 2617. Orange (NC), County of, North Carolina
- 2618. Pamlico (NC), County of, North Carolina
- 2619. Pasquotank (NC), County of, North Carolina
- 2620. Person (NC), County of, North Carolina
- 2621. Pitt (NC), County of, North Carolina
- 2622. Polk (NC), County of, North Carolina
- 2623. Randolph (NC), County of, North Carolina
- 2624. Richmond (NC), County of, North Carolina
- 2625. Robeson (NC), County of, North Carolina
- 2626. Rockingham (NC), County of, North Carolina
- 2627. Rowan (NC), County of, North Carolina
- 2628. Rutherford (NC), County of, North Carolina
- 2629. Sampson (NC), County of, North Carolina
- 2630. Scotland (NC), County of, North Carolina
- 2631. Stokes (NC), County of, North Carolina
- 2632. Surry (NC), County of, North Carolina
- 2633. Tyrrell (NC), County of, North Carolina
- 2634. Vance (NC), County of, North Carolina
- 2635. Warren (NC), County of, North Carolina
- 2636. Washington (NC), County of, North Carolina
- 2637. Watauga (NC), County of, North Carolina
- 2638. Wayne (NC), County of, North Carolina
- 2639. Wilkes (NC), County of, North Carolina
- 2640. Wilmington (NC), City of, North Carolina
- 2641. Winston-Salem (NC), City of, North Carolina
- 2642. Yadkin (NC), County of, North Carolina
- 2643. Yancey (NC), County of, North Carolina
- 2644. Barnes (ND), County of, North Dakota
- 2645. Benson (ND), County of, North Dakota
- 2646. Bismarck (ND), City of, North Dakota
- 2647. Burleigh (ND), County of, North Dakota
- 2648. Cass (ND), County of, North Dakota
- 2649. Devils Lake (ND), City of, North Dakota
- 2650. Dickey (ND), County of, North Dakota
- 2651. Dunn (ND), County of, North Dakota
- 2652. Eddy (ND), County of, North Dakota
- 2653. Fargo (ND), City of, North Dakota

- 2654. Foster (ND), County of, North Dakota
- 2655. Grand Forks (ND), City of, North Dakota
- 2656. Grand Forks (ND), County of, North Dakota
- 2657. Lamoure (ND), County of, North Dakota
- 2658. Lisbon (ND), City of, North Dakota
- 2659. McKenzie (ND), County of, North Dakota
- 2660. McLean (ND), County of, North Dakota
- 2661. Mercer (ND), County of, North Dakota
- 2662. Mountrail (ND), County of, North Dakota
- 2663. Pembina (ND), County of, North Dakota
- 2664. Pierce (ND), County of, North Dakota
- 2665. Ramsey (ND), County of, North Dakota
- 2666. Ransom (ND), County of, North Dakota
- 2667. Richland (ND), County of, North Dakota
- 2668. Rolette (ND), County of, North Dakota
- 2669. Sargent (ND), County of, North Dakota
- 2670. Stark (ND), County of, North Dakota
- 2671. Towner (ND), County of, North Dakota
- 2672. Walsh (ND), County of, North Dakota
- 2673. Ward (ND), County of, North Dakota
- 2674. Wells (ND), County of, North Dakota
- 2675. Williams (ND), County of, North Dakota
- 2676. Adams (OH), County of (Board of Commissioners), Ohio
- 2677. Akron (OH), City of, Ohio
- 2678. Allen (OH), County of (Board of Commissioners), Ohio
- 2679. Alliance (OH), City of, Ohio
- 2680. Ashland (OH), City of, Ohio
- 2681. Ashland (OH), County of (Board of Commissioners), Ohio
- 2682. Ashtabula (OH), County of, Ohio
- 2683. Athens (OH), County of (Board of Commissioners), Ohio
- 2684. Auglaize (OH), County of (Board of Commissioners), Ohio
- 2685. Aurora (OH), City of, Ohio
- 2686. Barberton (OH), City of, Ohio
- 2687. Belmont (OH), County of (Board of Commissioners), Ohio
- 2688. Boston (OH), Township of, Ohio
- 2689. Boston Heights (OH), Village of, Ohio
- 2690. Broadview Heights (OH), City of, Ohio
- 2691. Brooklyn Heights (OH), Village of, Ohio
- 2692. Brown (OH), County of (Board of Commissioners), Ohio
- 2693. Brunswick (OH), City of, Ohio
- 2694. Butler (OH), County of (Board of Commissioners), Ohio
- 2695. Canton (OH), City of, Ohio
- 2696. Carroll (OH), County of (Board of Commissioners), Ohio
- 2697. Champaign (OH), County of (Board of Commissioners), Ohio
- 2698. Cincinnati (OH), City of, Ohio
- 2699. Clermont (OH), County of (Board of Commissioners), Ohio
- 2700. Cleveland (OH), City of, Ohio
- 2701. Clinton (OH), County of (Board of Commissioners), Ohio
- 2702. Clinton (OH), Village of, Ohio
- 2703. Columbiana (OH), County of (Board of Commissioners), Ohio
- 2704. Columbus (OH), City of, Ohio
- 2705. Copley (OH), Township of, Ohio
- 2706. Coshocton (OH), County of (Board of Commissioners), Ohio
- 2707. Coventry (OH), Township of, Ohio
- 2708. Crawford (OH), County of (Board of Commissioners), Ohio
- 2709. Cuyahoga Falls (OH), City of, Ohio
- 2710. Darke (OH), County of (Commissioners), Ohio
- 2711. Dayton (OH), City of, Ohio
- 2712. Delaware (OH), County of (Board of Commissioners), Ohio
- 2713. East Cleveland (OH), City of, Ohio
- 2714. Elyria (OH), City of, Ohio
- 2715. Erie (OH), County of (Board of Commissioners), Ohio
- 2716. Euclid (OH), City of, Ohio
- 2717. Fairfield (OH), City of, Ohio
- 2718. Fairfield (OH), County of (Board of Commissioners), Ohio
- 2719. Fairlawn (OH), City of, Ohio
- 2720. Fayette (OH), County of, Ohio
- 2721. Findlay (OH), City of, Ohio
- 2722. Fostoria (OH), City of, Ohio
- 2723. Franklin (OH), County of (Board of Commissioners), Ohio
- 2724. Fulton (OH), County of (Board of Commissioners), Ohio
- 2725. Gallia (OH), County of (Board of Commissioners), Ohio
- 2726. Garfield Heights (OH), City of, Ohio
- 2727. Geauga (OH), County of (Commissioners), Ohio
- 2728. Green (OH), City of, Ohio
- 2729. Guernsey (OH), County of (Board of Commissioners), Ohio
- 2730. Hamilton (OH), City of, Ohio
- 2731. Hamilton (OH), County of (Board of Commissioners), Ohio
- 2732. Hancock (OH), County of (Board of Commissioners), Ohio

- 2733. Harrison (OH), County of (Commissioners), Ohio
- 2734. Hocking (OH), County of (Board of Commissioners), Ohio
- 2735. Huron (OH), City of, Ohio
- 2736. Huron (OH), County of (Board of Commissioners), Ohio
- 2737. Ironton (OH), City of, Ohio
- 2738. Jackson (OH), County of (Board of Commissioners), Ohio
- 2739. Jefferson (OH), County of, Ohio
- 2740. Kent (OH), City of, Ohio
- 2741. Knox (OH), County of (Board of Commissioners), Ohio
- 2742. Lake (OH), County of, Ohio
- 2743. Lakemore (OH), Village of, Ohio
- 2744. Lakewood (OH), City of, Ohio
- 2745. Lawrence (OH), County of (Board of Commissioners), Ohio
- 2746. Lebanon (OH), City of, Ohio
- 2747. Licking (OH), County (Board of Commissioners), Ohio
- 2748. Lima (OH), City of, Ohio
- 2749. Logan (OH), County of (Board of Commissioners), Ohio
- 2750. Lorain (OH), City of, Ohio
- 2751. Lorain (OH), County of, Ohio
- 2752. Lucas (OH), County of (Board of Commissioners), Ohio
- 2753. Lucas County Children Services Board of Trustees (OH), Ohio
- 2754. Lyndhurst (OH), City of, Ohio
- 2755. Macedonia (OH), City of, Ohio
- 2756. Mansfield (OH), City of, Ohio
- 2757. Marietta (OH), City of, Ohio
- 2758. Marion (OH), County of, Ohio
- 2759. Massillon (OH), City of, Ohio
- 2760. Mayfield Heights (OH), City of, Ohio
- 2761. Medina (OH), County of, Ohio
- 2762. Meigs (OH), County of, Ohio
- 2763. Mental Health & Recovery Services Board of Allen, Auglaize, and Hardin Counties (OH), Ohio
- 2764. Mental Health & Recovery Services Board of Lucas County (OH), Ohio
- 2765. Mercer (OH), County of (Board of Commissioners), Ohio
- 2766. Miami (OH), County of (Board of Commissioners), Ohio
- 2767. Middletown (OH), City of, Ohio
- 2768. Mogadore (OH), Village of, Ohio
- 2769. Monroe (OH), County of (Board of Commissioners), Ohio
- 2770. Montgomery (OH), County of (Board of Commissioners), Ohio
- 2771. Morrow (OH), County of (Board of Commissioners), Ohio
- 2772. Munroe Falls (OH), City of, Ohio
- 2773. Muskingum (OH), County of (Board of Commissioners), Ohio
- 2774. New Franklin (OH), City of, Ohio
- 2775. Newburgh Heights (OH), Village of, Ohio
- 2776. Noble (OH), County of (Commissioners), Ohio
- 2777. North Olmsted (OH), City of, Ohio
- 2778. North Ridgeville (OH), City of, Ohio
- 2779. North Royalton (OH), City of, Ohio
- 2780. Norton (OH), City of, Ohio
- 2781. Norwalk (OH), City of, Ohio
- 2782. Olmsted Falls (OH), City of, Ohio
- 2783. Ottawa (OH), County of (Board of Commissioners), Ohio
- 2784. Painesville (OH), Township of, Ohio
- 2785. Parma (OH), City of, Ohio
- 2786. Parma Heights (OH), City of, Ohio
- 2787. Peninsula (OH), Village of, Ohio
- 2788. Perry (OH), County of (Board of Commissioners), Ohio
- 2789. Pike (OH), County of (Board), Ohio
- 2790. Portage (OH), County of, Ohio
- 2791. Portsmouth (OH), City of, Ohio
- 2792. Ravenna (OH), City of, Ohio
- 2793. Richfield (OH), Village of, Ohio
- 2794. Richland (OH), County Children's Services of, Ohio
- 2795. Ross (OH), County of, Ohio
- 2796. Sandusky (OH), City of, Ohio
- 2797. Sandusky (OH), County of (Commissioners), Ohio
- 2798. Scioto (OH), County of (Board of Commissioners), Ohio
- 2799. Seneca (OH), County of (Board of Commissioners), Ohio
- 2800. Seven Hills (OH), City of, Ohio
- 2801. Shelby (OH), County of (Board of Commissioners), Ohio
- 2802. Silver Lake (OH), Village of, Ohio
- 2803. Springfield (OH), Township of, Ohio
- 2804. St. Marys (OH), City of, Ohio
- 2805. Stark (OH), County of, Ohio
- 2806. Stow (OH), City of, Ohio
- 2807. Strongsville (OH), City of, Ohio
- 2808. Tallmadge (OH), City of, Ohio
- 2809. Toledo (OH), City of, Ohio
- 2810. Trumbull (OH), County of, Ohio
- 2811. Tuscarawas (OH), County of, Ohio

- 2812. Valley Fire District (OH), Ohio
- 2813. Van Wert (OH), City of, Ohio
- 2814. Van Wert (OH), County of (Board of Commissioners), Ohio
- 2815. Vinton County (OH), County of (Board of Commissioners), Ohio
- 2816. Warren (OH), City of, Ohio
- 2817. Warrensville Heights (OH), City of, Ohio
- 2818. Washington (OH), County of, Ohio
- 2819. Wayne (OH), County of (Board of Commissioners), Ohio
- 2820. Wickliffe (OH), City of, Ohio
- 2821. Williams (OH), County of (Commissioners), Ohio
- 2822. Wyandot (OH), County of (Board of Commissioners), Ohio
- 2823. Youngstown (OH), City of, Ohio
- 2824. Clackamas (OR), County of, Oregon
- 2825. Clatsop (OR), County of, Oregon
- 2826. Columbia (OR), County of, Oregon
- 2827. Coos (OR), County of, Oregon
- 2828. Curry (OR), County of, Oregon
- 2829. Jackson (OR), County of, Oregon
- 2830. Josephine (OR), County of, Oregon
- 2831. Lane (OR), County of, Oregon
- 2832. Multnomah (OR), County of, Oregon
- 2833. Portland (OR), City of, Oregon
- 2834. Washington (OR), County of, Oregon
- 2835. Yamhill (OR), County of, Oregon
- 2836. Adams (PA), County of, Pennsylvania
- 2837. Aliquippa (PA), City of, Pennsylvania
- 2838. Allegheny, (PA), County of, Pennsylvania
- 2839. Allegheny (PA) County of (District Attorney Stephen A. Zappala Jr.), Pennsylvania
- 2840. Allentown (PA), City of, Pennsylvania
- 2841. Armstrong (PA), County of, Pennsylvania
- 2842. Beaver (PA), County of, Pennsylvania
- 2843. Bedford (PA), County of, Pennsylvania
- 2844. Bensalem (PA), Township of, Pennsylvania
- 2845. Berks (PA) County of (District Attorney John Adams), Pennsylvania
- 2846. Bradford (PA), County of, Pennsylvania
- 2847. Bristol (PA), Township, Pennsylvania
- 2848. Bucks (PA), County of, Pennsylvania
- 2849. Bucks (PA) County of (District Attorney Matthew Weintraub), Pennsylvania
- 2850. Cambria (PA), County of, Pennsylvania
- 2851. Carbon (PA), County of, Pennsylvania
- 2852. Chester (PA), County of, Pennsylvania
- 2853. Chester (PA) County of (District Attorney Deborah Ryan), Pennsylvania
- 2854. Clarion (PA), County of, Pennsylvania
- 2855. Clearfield (PA), County of, Pennsylvania
- 2856. Clearfield (PA) County of (District Attorney Ryan P. Sayers), Pennsylvania
- 2857. Clinton (PA), County of, Pennsylvania
- 2858. Coatesville (PA), City of, Pennsylvania
- 2859. Columbia (PA), County of, Pennsylvania
- 2860. Cumberland (PA), County of, Pennsylvania
- 2861. Dauphin (PA) County of, (District Attorney Francis Chardo), Pennsylvania
- 2862. Delaware (PA), County of, Pennsylvania
- 2863. Delaware (PA) County of (District Attorney Jack Stollsteimer), Pennsylvania
- 2864. Edwardsville (PA), Borough of, Pennsylvania
- 2865. Erie (PA), County of, Pennsylvania
- 2866. Erie (PA) County of (District Attorney Jack Daneri), Pennsylvania
- 2867. Exeter (PA), Borough of, Pennsylvania
- 2868. Fairview (PA), Township of, Pennsylvania
- 2869. Fayette (PA), County of, Pennsylvania
- 2870. Forty Fort (PA), Borough of, Pennsylvania
- 2871. Franklin (PA), County of, Pennsylvania
- 2872. Greene (PA), County of, Pennsylvania
- 2873. Hanover (PA), Township of, Pennsylvania
- 2874. Hazleton (PA), City of, Pennsylvania
- 2875. Huntingdon (PA), County of, Pennsylvania
- 2876. Indiana (PA), County of, Pennsylvania
- 2877. Kingston (PA), Borough of, Pennsylvania
- 2878. Lackawanna (PA), County of, Pennsylvania
- 2879. Lawrence (PA), County of, Pennsylvania
- 2880. Lehigh (PA), County of, Pennsylvania
- 2881. Lehigh (PA) County of (District Attorney Jack B. Martin), Pennsylvania
- 2882. Lock Haven (PA), City of, Pennsylvania
- 2883. Lower Makefield (PA), Township of, Pennsylvania
- 2884. Lower Southampton (PA), Township of, Pennsylvania
- 2885. Luzerne (PA), County of, Pennsylvania
- 2886. Lycoming (PA), County of, Pennsylvania
- 2887. Mercer (PA), County of, Pennsylvania
- 2888. Middletown (PA), Township of, Pennsylvania
- 2889. Monroe (PA), County of, Pennsylvania
- 2890. Morrisville (PA), Borough of, Pennsylvania
- 2891. Nanticoke (PA), City of, Pennsylvania
- 2892. New Castle (PA), City of, Pennsylvania
- 2893. Newtown (PA), Township of, Pennsylvania
- 2894. Norristown (PA), Municipality of, Pennsylvania

- 2895. Northampton (PA) County of (District Attorney Terence Houck), Pennsylvania
- 2896. Northumberland (PA), County of, Pennsylvania
- 2897. Philadelphia (PA), City of, Pennsylvania
- 2898. Philadelphia (PA) County of (District Attorney Lawrence Krasner), Pennsylvania
- 2899. Pike (PA), County of, Pennsylvania
- 2900. Pittsburgh (PA), City of, Pennsylvania
- 2901. Plains (PA), Township, Pennsylvania
- 2902. Schuylkill (PA), County of, Pennsylvania
- 2903. Sugar Notch (PA), Borough, Pennsylvania
- 2904. Tioga (PA), County of, Pennsylvania
- 2905. Union (PA), Township of, Pennsylvania
- 2906. Warminster (PA), Township of, Pennsylvania
- 2907. Warrington (PA), Township of, Pennsylvania
- 2908. Washington (PA), County of, Pennsylvania
- 2909. West Norriton (PA), Township of, Pennsylvania
- 2910. West Pittston (PA), Borough of, Pennsylvania
- 2911. Westmoreland (PA), County of, Pennsylvania
- 2912. Westmoreland (PA) County of (District Attorney John Peck), Pennsylvania
- 2913. Wilkes-Barre (PA), City of, Pennsylvania
- 2914. Wilkes-Barre (PA), Township, Pennsylvania
- 2915. Wright (PA), Township of, Pennsylvania
- 2916. Wyoming (PA), Borough of, Pennsylvania
- 2917. Wyoming (PA), County of, Pennsylvania
- 2918. York (PA), County of, Pennsylvania
- 2919. Adjuntas (PR), Municipality of, Puerto Rico
- 2920. Arroyo (PR), Municipality of, Puerto Rico
- 2921. Barceloneta (PR), Municipality of, Puerto Rico
- 2922. Bayamon (PR), Municipality of, Puerto Rico
- 2923. Caguas (PR), Municipality of, Puerto Rico
- 2924. Canovanas Puerto Rico (PR), Municipality of, Puerto Rico
- 2925. Catano (PR), Municipality of, Puerto Rico
- 2926. Cayey (PR), Municipality of, Puerto Rico
- 2927. Ceiba (PR), Municipality of, Puerto Rico
- 2928. Cidra (PR), Municipality of, Puerto Rico
- 2929. Coamo (PR), Municipality of, Puerto Rico
- 2930. Guayanilla (PR), Municipality of, Puerto Rico
- 2931. Isla de Vieques (PR), Municipality of, Puerto Rico
- 2932. Juncos (PR), Municipality of, Puerto Rico
- 2933. Loiza (PR), Municipality of, Puerto Rico
- 2934. Rio Grande (PR), Municipality of, Puerto Rico
- 2935. Sabana Grande (PR), Municipality of, Puerto Rico
- 2936. San Juan (PR), Municipality of, Puerto Rico
- 2937. Vega Alta (PR), Municipality of, Puerto Rico
- 2938. Villalba (PR), Municipality of, Puerto Rico
- 2939. Yabucoa (PR), Municipality of, Puerto Rico
- 2940. Barrington (RI), Town of, Rhode Island
- 2941. Bristol (RI), Town of, Rhode Island
- 2942. Burrillville (RI), Town of, Rhode Island
- 2943. Central Falls (RI), City of, Rhode Island
- 2944. Charlestown (RI), Town of, Rhode Island
- 2945. Coventry (RI), Town of, Rhode Island
- 2946. Cranston (RI), City of, Rhode Island
- 2947. Cumberland (RI), Town of, Rhode Island
- 2948. East Greenwich (RI), Town of, Rhode Island
- 2949. East Providence (RI), City of, Rhode Island
- 2950. Foster (RI), Town of, Rhode Island
- 2951. Glocester (RI), Town of, Rhode Island
- 2952. Hopkinton (RI), Town of, Rhode Island
- 2953. Jamestown (RI), Town of, Rhode Island
- 2954. Johnston (RI), Town of, Rhode Island
- 2955. Middletown (RI), Town of, Rhode Island
- 2956. Narragansett (RI), Town of, Rhode Island
- 2957. Newport (RI), City of, Rhode Island
- 2958. North Kingstown (RI), Town of, Rhode Island
- 2959. North Providence (RI), Town of, Rhode Island
- 2960. Pawtucket (RI), City of, Rhode Island
- 2961. Portsmouth (RI), Town of, Rhode Island
- 2962. Providence (RI), City of, Rhode Island
- 2963. Richmond (RI), Town of, Rhode Island
- 2964. Scituate (RI), Town of, Rhode Island
- 2965. Smithfield (RI), Town of, Rhode Island
- 2966. South Kingstown (RI), Town of, Rhode Island
- 2967. Warren (RI), Town of, Rhode Island
- 2968. Warwick (RI), City of, Rhode Island
- 2969. West Greenwich (RI), Town of, Rhode Island
- 2970. West Warwick (RI), Town of, Rhode Island
- 2971. Westerly (RI), Town of, Rhode Island
- 2972. Woonsocket (RI), City of, Rhode Island
- 2973. Abbeville (SC), County of, South Carolina

- 2974. Aiken (SC), County of, South Carolina
- 2975. Allendale (SC), County of, South Carolina
- 2976. Anderson, (SC), County of, South Carolina
- 2977. Bamberg (SC), County of, South Carolina
- 2978. Barnwell (SC), County of, South Carolina
- 2979. Beaufort (SC), County of, South Carolina
- 2980. Berkeley (SC), County of, South Carolina
- 2981. Calhoun (SC), County of, South Carolina
- 2982. Charleston (SC), City of, South Carolina
- 2983. Charleston (SC), County of, South Carolina
- 2984. Cherokee (SC), County of, South Carolina
- 2985. Chester (SC), City of, South Carolina
- 2986. Chester (SC), County of, South Carolina
- 2987. Chesterfield (SC), County of, South Carolina
- 2988. Clarendon (SC), County of, South Carolina
- 2989. Colleton (SC), County of, South Carolina
- 2990. Columbia (SC), City of, South Carolina
- 2991. Dillon (SC), County of, South Carolina
- 2992. Dorchester (SC), County of, South Carolina
- 2993. Edgefield (SC), County, South Carolina
- 2994. Fairfield (SC) County of, South Carolina
- 2995. Florence (SC), County of, South Carolina
- 2996. Georgetown (SC), City of, South Carolina
- 2997. Georgetown (SC), County of, South Carolina
- 2998. Greenville (SC), County of, South Carolina
- 2999. Greenwood (SC), County of, South Carolina
- 3000. Hampton (SC), County of, South Carolina
- 3001. Horry (SC), County of, South Carolina
- 3002. Jasper (SC), County of, South Carolina
- 3003. Kershaw (SC) County Hospital Board, South Carolina
- 3004. Kershaw (SC), County of, South Carolina
- 3005. Lancaster (SC), County of, South Carolina
- 3006. Laurens (SC), County of, South Carolina
- 3007. Lee (SC), County of, South Carolina
- 3008. Lexington County (SC), South Carolina
- 3009. Marion (SC), County of, South Carolina
- 3010. Marlboro (SC), County of, South Carolina
- 3011. McCormick (SC), County of, South Carolina
- 3012. Mt. Pleasant (SC), Town of, South Carolina
- 3013. Myrtle Beach (SC), City of, South Carolina
- 3014. Newberry (SC), County of, South Carolina
- 3015. North Charleston (SC), City of, South Carolina
- 3016. Oconee (SC), County of, South Carolina
- 3017. Orangeburg (SC), City of, South Carolina
- 3018. Orangeburg (SC), County of, South Carolina
- 3019. Pickens (SC) County of, South Carolina
- 3020. Richland (SC), County of, South Carolina
- 3021. Saluda (SC), County of, South Carolina
- 3022. Spartanburg (SC), County of, South Carolina
- 3023. Summerville (SC), Town of, South Carolina
- 3024. Sumter (SC), County of, South Carolina
- 3025. Union (SC), County of, South Carolina
- 3026. Williamsburg (SC) County of, South Carolina
- 3027. York (SC), County of, South Carolina
- 3028. Pennington (SD), County of, South Dakota
- 3029. Alexandria (TN), Town of, Tennessee
- 3030. Algood (TN), City of, Tennessee
- 3031. Ardmore (TN), City of, Tennessee
- 3032. Arlington (TN), Town of, Tennessee
- 3033. Auburntown (TN), Town of, Tennessee
- 3034. Baxter (TN), Town of, Tennessee
- 3035. Bedford (TN), County of, Tennessee
- 3036. Bell Buckle (TN), Town of, Tennessee
- 3037. Blount (TN), County of, Tennessee
- 3038. Byrdstown (TN), Town of, Tennessee
- 3039. Campbell (TN), County of, Tennessee
- 3040. Cannon (TN), County of, Tennessee
- 3041. Celina (TN), City of, Tennessee
- 3042. Centertown (TN), Town of, Tennessee
- 3043. Chapel Hill (TN), Town of, Tennessee
- 3044. Claiborne (TN), County of, Tennessee
- 3045. Clarksville (TN), City of, Tennessee
- 3046. Clay (TN), County of, Tennessee
- 3047. Clifton (TN), City of, Tennessee
- 3048. Collinwood (TN), City of, Tennessee
- 3049. Columbia (TN), City of, Tennessee
- 3050. Cookeville (TN), City of, Tennessee
- 3051. Cornersville (TN), Town of, Tennessee
- 3052. Crab Orchard (TN), City of, Tennessee
- 3053. Crockett (TN), County of, Tennessee
- 3054. Crossville (TN), City of, Tennessee
- 3055. Cumberland (TN), County of, Tennessee
- 3056. Dandridge (TN), Town of, Tennessee
- 3057. Decatur (TN), County of, Tennessee
- 3058. Decatur (TN), Town of, Tennessee
- 3059. Dekalb (TN), County of, Tennessee
- 3060. Dowelltown (TN), Town of, Tennessee
- 3061. Doyle (TN), Town of, Tennessee
- 3062. Eagleville (TN), City of, Tennessee
- 3063. Elkton (TN), City of, Tennessee
- 3064. Ethridge (TN), Town of, Tennessee
- 3065. Fayetteville (TN), City of, Tennessee
- 3066. Fentress (TN), County of, Tennessee

- 3067. Gatlinburg (TN) City of, Tennessee
- 3068. Germantown (TN), City of, Tennessee
- 3069. Giles (TN), County of, Tennessee
- 3070. Greene (TN), County of, Tennessee
- 3071. Hamilton (TN), County of, Tennessee
- 3072. Hancock (TN), County of, Tennessee
- 3073. Hawkins (TN), County of, Tennessee
- 3074. Haywood (TN), County of, Tennessee
- 3075. Henderson (TN), County of, Tennessee
- 3076. Jefferson (TN), County of, Tennessee
- 3077. Johnson (TN), County of, Tennessee
- 3078. La Vergne (TN), City of, Tennessee
- 3079. Lauderdale (TN), County of, Tennessee
- 3080. Lawrence (TN), County of, Tennessee
- 3081. Lawrenceburg (TN), City of, Tennessee
- 3082. Lewisburg (TN), City of, Tennessee
- 3083. Lexington (TN), City of, Tennessee
- 3084. Liberty (TN), Town of, Tennessee
- 3085. Lincoln (TN), County of, Tennessee
- 3086. Livingston (TN), Town of, Tennessee
- 3087. Loretto (TN), City of, Tennessee
- 3088. Lynchburg, Moore County Metropolitan Government (TN), Tennessee
- 3089. Lynnville (TN), Town of, Tennessee
- 3090. Madison (TN), County of, Tennessee
- 3091. Marshall (TN), County of, Tennessee
- 3092. Maryville (TN), City of, Tennessee
- 3093. McMinnville (TN), City of, Tennessee
- 3094. Memphis (TN), City of, Tennessee
- 3095. Millington (TN), City of, Tennessee
- 3096. Minor Hill (TN), City of, Tennessee
- 3097. Monterey (TN), Town of, Tennessee
- 3098. Montgomery (TN), County of, Tennessee
- 3099. Morgan (TN), County of, Tennessee
- 3100. Morrison (TN), Town of, Tennessee
- 3101. Mount Pleasant (TN), City of, Tennessee
- 3102. Murfreesboro (TN), City of, Tennessee
- 3103. Nashville and Davidson County (TN), Government of, Tennessee
- 3104. Normandy (TN), Town of, Tennessee
- 3105. Obion (TN), County of, Tennessee
- 3106. Overton (TN), County of, Tennessee
- 3107. Petersburg (TN), Town of, Tennessee
- 3108. Pickett (TN), County of, Tennessee
- 3109. Pigeon Forge (TN), City of, Tennessee
- 3110. Pleasant Hill (TN), Town of, Tennessee
- 3111. Pulaski (TN), City of, Tennessee
- 3112. Putnam (TN), County of, Tennessee
- 3113. Ripley (TN), City of, Tennessee
- 3114. Rutherford (TN), County of, Tennessee
- 3115. Scott (TN), County, Tennessee
- 3116. Shelby (TN), County of (Board of Commissioners), Tennessee
- 3117. Shelbyville (TN), City of, Tennessee
- 3118. Smith (TN), County of, Tennessee
- 3119. Smithville (TN), City of, Tennessee
- 3120. Smyrna (TN), Town of, Tennessee
- 3121. Sparta (TN), City of, Tennessee
- 3122. Spencer (TN), Town of, Tennessee
- 3123. Spring Hill (TN), City of, Tennessee
- 3124. St. Joseph (TN), City of, Tennessee
- 3125. Sumner (TN), County of, Tennessee
- 3126. Van Buren (TN), County of, Tennessee
- 3127. Viola (TN), Town of, Tennessee
- 3128. Warren (TN), County of, Tennessee
- 3129. Wartrace (TN), Town of, Tennessee
- 3130. Washington (TN), County of, Tennessee
- 3131. Wayne (TN), County of, Tennessee
- 3132. Waynesboro (TN), City of, Tennessee
- 3133. White (TN), County of, Tennessee
- 3134. Williamson (TN), County of, Tennessee
- 3135. Woodbury (TN), Town of, Tennessee
- 3136. Angelina (TX), County of, Texas
- 3137. Bailey (TX), County of, Texas
- 3138. Bastrop (TX), County of, Texas
- 3139. Bexar (TX), County of, Texas
- 3140. Bexar County Hospital District d/b/a University Health System (TX), Texas
- 3141. Bowie (TX), County of, Texas
- 3142. Brazos (TX), County of, Texas
- 3143. Brooks (TX), County of, Texas
- 3144. Burleson (TX), County of, Texas
- 3145. Burleson County Hospital District (TX), Texas
- 3146. Burnet (TX), County of, Texas
- 3147. Caldwell (TX), County of, Texas
- 3148. Calhoun (TX), County of, Texas
- 3149. Cameron (TX), County of, Texas
- 3150. Camp (TX), County of, Texas
- 3151. Cass (TX), County of, Texas
- 3152. Castro (TX), County of, Texas
- 3153. Cherokee (TX), County of, Texas
- 3154. Childress (TX), County of, Texas
- 3155. Clay (TX), County of, Texas
- 3156. Colorado (TX), County of, Texas
- 3157. Cooke (TX), County of, Texas
- 3158. Coryell (TX), County of, Texas
- 3159. Dallas (TX), County of, Texas
- 3160. Dallas County Hospital District d/b/a Parkland Health & Hospital System (TX), Texas
- 3161. Delta (TX), County of, Texas
- 3162. Dimmit (TX), County of, Texas
- 3163. Duval (TX), County of, Texas
- 3164. Eagle Pass (TX), City of, Texas
- 3165. Ector (TX), County of, Texas

- 3166. El Paso (TX), County of, Texas
- 3167. Ellis (TX), County of, Texas
- 3168. Falls (TX), County of, Texas
- 3169. Fannin (TX), County of, Texas
- 3170. Fort Bend (TX), County of, Texas
- 3171. Franklin (TX), County of, Texas
- 3172. Freestone (TX), County of, Texas
- 3173. Galveston (TX), County of, Texas
- 3174. Grayson (TX), County of, Texas
- 3175. Guadalupe (TX), County of, Texas
- 3176. Guadalupe Valley Hospital a/k/a
Guadalupe Regional Medical Center (TX),
Texas
- 3177. Harris (TX), County of, Texas
- 3178. Harris County Hospital District d/b/a
Harris Health System (TX), Texas
- 3179. Harrison (TX), County of, Texas
- 3180. Haskell (TX), County of, Texas
- 3181. Hays (TX), County of, Texas
- 3182. Henderson (TX), County of, Texas
- 3183. Hidalgo (TX), County of, Texas
- 3184. Hopkins (TX), County of, Texas
- 3185. Houston (TX), City of, Texas
- 3186. Houston (TX), County of, Texas
- 3187. Irving Independent School District (TX),
Texas
- 3188. Jasper (TX), County of, Texas
- 3189. Jefferson (TX), County of, Texas
- 3190. Jim Hogg (TX), County of, Texas
- 3191. Jim Wells (TX), County of, Texas
- 3192. Johnson (TX), County of, Texas
- 3193. Jones (TX), County of, Texas
- 3194. Kaufman (TX), County of, Texas
- 3195. Kendall (TX), County of, Texas
- 3196. Kerr (TX), County of, Texas
- 3197. Kinney (TX), County of, Texas
- 3198. Kleberg (TX), County of, Texas
- 3199. La Salle (TX), County of, Texas
- 3200. Lamar (TX), County of, Texas
- 3201. Laredo (TX), City of, Texas
- 3202. Leon (TX), County of, Texas
- 3203. Leon Valley (TX), City of, Texas
- 3204. Liberty (TX), County of, Texas
- 3205. Limestone (TX), County of, Texas
- 3206. Lubbock (TX), County of, Texas
- 3207. Madison (TX), County of, Texas
- 3208. Marion (TX), County of, Texas
- 3209. Maverick (TX), County of, Texas
- 3210. McLennan (TX), County of, Texas
- 3211. McMullen (TX), County of, Texas
- 3212. Milam (TX), County of, Texas
- 3213. Mitchell (TX), County of, Texas
- 3214. Montgomery (TX), County of, Texas
- 3215. Morris (TX), County of, Texas
- 3216. Nacogdoches (TX), County of, Texas
- 3217. Newton (TX), County of, Texas
- 3218. Nolan (TX), County of, Texas
- 3219. Nueces (TX), County of, Texas
- 3220. Nueces County Hospital District (TX),
Texas
- 3221. Ochiltree County Hospital District (TX),
Texas
- 3222. Orange (TX), County of, Texas
- 3223. Palo Pinto County Hospital District a/k/a
Palo Pinto General Hospital (TX), Texas
- 3224. Panola (TX), County of, Texas
- 3225. Polk (TX), County of, Texas
- 3226. Potter (TX), County of, Texas
- 3227. Red River (TX), County of, Texas
- 3228. Roberts (TX), County of, Texas
- 3229. Robertson (TX), County of, Texas
- 3230. Rockwall (TX), County of, Texas
- 3231. Rusk (TX), County of, Texas
- 3232. San Antonio (TX), City of, Texas
- 3233. San Patricio (TX), County of, Texas
- 3234. San Saba (TX), County of, Texas
- 3235. Shackelford (TX), County of, Texas
- 3236. Shelby (TX), County of, Texas
- 3237. Smith (TX), County of, Texas
- 3238. Socorro Independent School District (TX),
Texas
- 3239. Stephens (TX), County of, Texas
- 3240. Tarrant (TX), County of, Texas
- 3241. Tarrant County Hospital District (TX) d/b/a
JPS Health Network, Texas
- 3242. Terrell (TX), County of, Texas
- 3243. Texarkana Independent School District
(TX), Texas
- 3244. Throckmorton (TX), County of, Texas
- 3245. Titus (TX), County of, Texas
- 3246. Travis (TX), County of, Texas
- 3247. Trinity (TX), County of, Texas
- 3248. Upshur (TX), County of, Texas
- 3249. Uvalde (TX), County of, Texas
- 3250. Van Zandt (TX), County of, Texas
- 3251. Walker (TX), County of, Texas
- 3252. Waller (TX), County of, Texas
- 3253. Webb (TX), County of, Texas
- 3254. West Wharton County (TX) Hospital
District, Texas
- 3255. Wichita (TX), County of, Texas
- 3256. Williamson (TX), County of, Texas
- 3257. Wilson (TX), County of, Texas
- 3258. Wilson County Memorial Hospital District
(TX), Texas
- 3259. Wood (TX), County of, Texas

- 3260. Zavala (TX), County of, Texas
- 3261. Beaver (UT), County of, Utah
- 3262. Cache (UT), County of, Utah
- 3263. Carbon (UT), County of, Utah
- 3264. Daggett (UT), County of, Utah
- 3265. Davis (UT), County of, Utah
- 3266. Duchesne (UT), County of, Utah
- 3267. Emery (UT), County of, Utah
- 3268. Garfield (UT), County of, Utah
- 3269. Grand (UT), County of, Utah
- 3270. Iron (UT), County of, Utah
- 3271. Juab (UT), County of, Utah
- 3272. Kane (UT), County of, Utah
- 3273. Millard (UT), County of, Utah
- 3274. Piute (UT), County of, Utah
- 3275. Rich (UT), County of, Utah
- 3276. Salt Lake (UT), County of, Utah
- 3277. San Juan (UT), County of, Utah
- 3278. Sanpete (UT), County of, Utah
- 3279. Sevier (UT), County of, Utah
- 3280. Summit (UT), County of, Utah
- 3281. Tooele (UT), County of, Utah
- 3282. Tri-County Health Department (UT), Utah
- 3283. Uintah (UT), County of, Utah
- 3284. Utah (UT), County of, Utah
- 3285. Wasatch (UT), County of, Utah
- 3286. Washington (UT), County of, Utah
- 3287. Wayne (UT), County of, Utah
- 3288. Weber (UT), County of, Utah
- 3289. Bennington (VT), Town of, Vermont
- 3290. Brattleboro (VT), Town of, Vermont
- 3291. Sharon (VT), Town of, Vermont
- 3292. St. Albans (VT), City of, Vermont
- 3293. Accomack (VA), County of, Virginia
- 3294. Alexandria (VA), City of, Virginia
- 3295. Alleghany (VA), County of, Virginia
- 3296. Amherst (VA), County of, Virginia
- 3297. Arlington (VA), County of (County Board), Virginia
- 3298. Bland (VA), County of, Virginia
- 3299. Botetourt (VA), County of, Virginia
- 3300. Bristol (VA), City of, Virginia
- 3301. Buchanan (VA), County of, Virginia
- 3302. Buena Vista (VA), City of, Virginia
- 3303. Carroll (VA), County of, Virginia
- 3304. Charlotte (VA), County of, Virginia
- 3305. Chesapeake (VA), City of, Virginia
- 3306. Chesterfield (VA), County of, Virginia
- 3307. Covington (VA), City of, Virginia
- 3308. Culpeper (VA), County of, Virginia
- 3309. Cumberland (VA), County of, Virginia
- 3310. Danville (VA), City of, Virginia
- 3311. Dickenson (VA), County of, Virginia
- 3312. Dinwiddie (VA), County of, Virginia
- 3313. Emporia (VA), City of, Virginia
- 3314. Fairfax (VA), City of, Virginia
- 3315. Fairfax (VA), County of (Board of Supervisors), Virginia
- 3316. Fauquier (VA), County of, Virginia
- 3317. Floyd (VA), County of, Virginia
- 3318. Franklin (VA), County of, Virginia
- 3319. Frederick (VA), County of, Virginia
- 3320. Fredericksburg (VA), City of, Virginia
- 3321. Galax (VA), City of, Virginia
- 3322. Giles (VA), County of, Virginia
- 3323. Goochland (VA), County of, Virginia
- 3324. Grayson (VA), County of, Virginia
- 3325. Greensville (VA), County of, Virginia
- 3326. Halifax (VA), County of, Virginia
- 3327. Henrico (VA), County of, Virginia
- 3328. Henry (VA), County of, Virginia
- 3329. Hopewell (VA), City of, Virginia
- 3330. Isle of Wight (VA), County of, Virginia
- 3331. King and Queen (VA), County of, Virginia
- 3332. Lee (VA), County of, Virginia
- 3333. Lexington (VA), City of, Virginia
- 3334. Loudoun (VA), County of, Virginia
- 3335. Louisa (VA), County of, Virginia
- 3336. Madison (VA), County of, Virginia
- 3337. Martinsville (VA), City of, Virginia
- 3338. Mecklenburg (VA), County of, Virginia
- 3339. Montgomery (VA), County of, Virginia
- 3340. Norfolk (VA), City of, Virginia
- 3341. Northampton (VA), County of, Virginia
- 3342. Northumberland (VA), County of, Virginia
- 3343. Norton (VA), City of, Virginia
- 3344. Page (VA), County of, Virginia
- 3345. Patrick (VA), County of, Virginia
- 3346. Pittsylvania (VA), County of, Virginia
- 3347. Portsmouth (VA), City of, Virginia
- 3348. Prince George (VA), County of, Virginia
- 3349. Prince William (VA), County of (Board of Supervisors), Virginia
- 3350. Pulaski (VA), County of, Virginia
- 3351. Radford (VA), City of, Virginia
- 3352. Richlands (VA), Town of, Virginia
- 3353. Richmond (VA), City of, Virginia
- 3354. Richmond (VA), County of, Virginia
- 3355. Roanoke (VA), City of, Virginia
- 3356. Roanoke (VA), County of, Virginia
- 3357. Rockbridge (VA), County of, Virginia
- 3358. Russell (VA), County of, Virginia
- 3359. Salem (VA), City of, Virginia
- 3360. Scott (VA), County of (Board of Supervisors), Virginia
- 3361. Shenandoah (VA), County of, Virginia

- 3362. Smyth (VA), County of, Virginia
- 3363. Stafford (VA), County of, Virginia
- 3364. Tazewell (VA), County of, Virginia
- 3365. Virginia Beach (VA), City of, Virginia
- 3366. Virginia Beach (VA), City of (Sheriff), Virginia
- 3367. Warren (VA), County of, Virginia
- 3368. Washington (VA), County of, Virginia
- 3369. Waynesboro (VA), City of, Virginia
- 3370. Westmoreland (VA), County of, Virginia
- 3371. Winchester (VA), City of, Virginia
- 3372. Wise (VA), County of (Board of Supervisors), Virginia
- 3373. Wythe (VA), County of, Virginia
- 3374. Adams (WI), County of, Wisconsin
- 3375. Ashland (WI), County of, Wisconsin
- 3376. Barron (WI), County of, Wisconsin
- 3377. Bayfield (WI), County of, Wisconsin
- 3378. Brown (WI), County of, Wisconsin
- 3379. Buffalo (WI), County of, Wisconsin
- 3380. Burnett (WI), County of, Wisconsin
- 3381. Calumet (WI), County of, Wisconsin
- 3382. Chippewa (WI), County of, Wisconsin
- 3383. Clark (WI), County of, Wisconsin
- 3384. Columbia (WI), County of, Wisconsin
- 3385. Crawford (WI), County of, Wisconsin
- 3386. Cudahy (WI), City of, Wisconsin
- 3387. Dane (WI), County of, Wisconsin
- 3388. Dodge (WI), County of, Wisconsin
- 3389. Door (WI), County of, Wisconsin
- 3390. Douglas (WI), County of, Wisconsin
- 3391. Dunn (WI), County of, Wisconsin
- 3392. Eau Claire (WI), County of, Wisconsin
- 3393. Florence (WI), County of, Wisconsin
- 3394. Fond du Lac (WI), County of, Wisconsin
- 3395. Forest (WI), County of, Wisconsin
- 3396. Franklin (WI), City of, Wisconsin
- 3397. Grant (WI), County of, Wisconsin
- 3398. Green (WI), County of, Wisconsin
- 3399. Green Lake (WI), County of, Wisconsin
- 3400. Greenfield (WI), City of, Wisconsin
- 3401. Iowa (WI), County of, Wisconsin
- 3402. Iron (WI), County of, Wisconsin
- 3403. Jackson (WI), County of, Wisconsin
- 3404. Janesville (WI), City of, Wisconsin
- 3405. Jefferson (WI), County of, Wisconsin
- 3406. Juneau (WI), County of, Wisconsin
- 3407. Kenosha (WI), City of, Wisconsin
- 3408. Kenosha (WI), County of, Wisconsin
- 3409. Kewaunee (WI), County of, Wisconsin
- 3410. La Crosse (WI), County of, Wisconsin
- 3411. Lafayette (WI), County of, Wisconsin
- 3412. Langlade (WI), County of, Wisconsin
- 3413. Lincoln (WI), County of, Wisconsin
- 3414. Manitowoc (WI), County of, Wisconsin
- 3415. Marathon (WI), County of, Wisconsin
- 3416. Marinette (WI), City of, Wisconsin
- 3417. Marinette (WI), County of, Wisconsin
- 3418. Marquette (WI), County of, Wisconsin
- 3419. Menominee (WI), County of, Wisconsin
- 3420. Milwaukee (WI), City of, Wisconsin
- 3421. Milwaukee (WI), County of, Wisconsin
- 3422. Monroe (WI), County of, Wisconsin
- 3423. Mount Pleasant (WI), Village of, Wisconsin
- 3424. Oak Creek (WI), City of, Wisconsin
- 3425. Oconto (WI), County of, Wisconsin
- 3426. Oneida (WI), County of, Wisconsin
- 3427. Outagamie (WI), County of, Wisconsin
- 3428. Ozaukee (WI), County of, Wisconsin
- 3429. Pepin (WI), County of, Wisconsin
- 3430. Pierce (WI), County of, Wisconsin
- 3431. Pleasant Prairie (WI), Village of, Wisconsin
- 3432. Portage (WI), County of, Wisconsin
- 3433. Price (WI), County of, Wisconsin
- 3434. Racine (WI), County of, Wisconsin
- 3435. Richland (WI), County of, Wisconsin
- 3436. Rock (WI), County of, Wisconsin
- 3437. Rusk (WI), County of, Wisconsin
- 3438. Sauk (WI), County of, Wisconsin
- 3439. Sawyer (WI), County of, Wisconsin
- 3440. Shawano (WI), County of, Wisconsin
- 3441. Sheboygan (WI), County of, Wisconsin
- 3442. South Milwaukee (WI), City of, Wisconsin
- 3443. St. Croix (WI), County of, Wisconsin
- 3444. Sturtevant (WI), Village of, Wisconsin
- 3445. Superior (WI), City of, Wisconsin
- 3446. Taylor (WI), County of, Wisconsin
- 3447. Trempealeau (WI), County of, Wisconsin
- 3448. Union Grove (WI), Village of, Wisconsin
- 3449. Vernon (WI), County of, Wisconsin
- 3450. Vilas (WI), County of, Wisconsin
- 3451. Walworth (WI), County of, Wisconsin
- 3452. Washburn (WI), County of, Wisconsin
- 3453. Washington (WI), County of, Wisconsin
- 3454. Waukesha (WI), County of, Wisconsin
- 3455. Waupaca (WI), County of, Wisconsin
- 3456. Waushara (WI), County of, Wisconsin
- 3457. Wauwatosa (WI), City of, Wisconsin
- 3458. West Allis (WI), City of, Wisconsin
- 3459. Winnebago (WI), County of, Wisconsin
- 3460. Wood (WI), County of, Wisconsin
- 3461. Yorkville (WI), Village of, Wisconsin
- 3462. Carbon (WY), County of, Wyoming
- 3463. Casper (WY), City of, Wyoming

- 3464. Cheyenne (WY), City of, Wyoming
- 3465. Green River (WY), City of, Wyoming
- 3466. Riverton (WY), City of, Wyoming
- 3467. Rock Springs (WY), City of, Wyoming
- 3468. Sweetwater (WY), County of, Wyoming

EXHIBIT D**Later Litigating Subdivision Suspension and Offset Determinations**

<u>Participation Tier</u>	<u>Per Capita Amount¹³</u>	<u>Suspension Percentage</u>	<u>Offset Cap</u>	<u>Suspension Deadline and Ending Point</u>
1	\$2,500	66%	66%	Earlier of (1) 6 months after denial of a motion to dismiss, (2) 12 months from filing, or (3) 6 months before final pre-trial conference, and until final judgment affirmed on appeal, including dismissal.
2	\$2,000	33.33%	34%	Earlier of (1) 6 months after denial of a motion to dismiss, (2) 12 months from filing, or (3) 6 months before final pre-trial conference, and until final judgment affirmed on appeal, including dismissal.
3	\$1,500	27.5%	30%	Earlier of (1) 9 months after denial of a motion to dismiss, (2) 12 months from filing, or (3) 6 months before final pre-trial conference, and until final judgment affirmed on appeal, including dismissal.
4	\$1,000	20%	25%	Earlier of (1) 9 months after denial of a motion to dismiss, (2) 12 months from filing, or (3) 6 months before final pre-trial conference, and until final judgment affirmed on appeal, including dismissal.

¹³ Population will be measured at the level of the Later Litigating Subdivision as described in Section XIV.A, Section XIV.B, and Section XIV.C.

EXHIBIT E**List of Opioid Remediation Uses****Schedule A
Core Strategies**

States and Qualifying Block Grantees shall choose from among the abatement strategies listed in Schedule B. However, priority shall be given to the following core abatement strategies (“*Core Strategies*”).¹⁴

A. NALOXONE OR OTHER FDA-APPROVED DRUG TO REVERSE OPIOID OVERDOSES

1. Expand training for first responders, schools, community support groups and families; and
2. Increase distribution to individuals who are uninsured or whose insurance does not cover the needed service.

B. MEDICATION-ASSISTED TREATMENT (“MAT”) DISTRIBUTION AND OTHER OPIOID-RELATED TREATMENT

1. Increase distribution of MAT to individuals who are uninsured or whose insurance does not cover the needed service;
2. Provide education to school-based and youth-focused programs that discourage or prevent misuse;
3. Provide MAT education and awareness training to healthcare providers, EMTs, law enforcement, and other first responders; and
4. Provide treatment and recovery support services such as residential and inpatient treatment, intensive outpatient treatment, outpatient therapy or counseling, and recovery housing that allow or integrate medication and with other support services.

¹⁴ As used in this Schedule A, words like “expand,” “fund,” “provide” or the like shall not indicate a preference for new or existing programs.

C. **PREGNANT & POSTPARTUM WOMEN**

1. Expand Screening, Brief Intervention, and Referral to Treatment (“*SBIRT*”) services to non-Medicaid eligible or uninsured pregnant women;
2. Expand comprehensive evidence-based treatment and recovery services, including MAT, for women with co-occurring Opioid Use Disorder (“*OUD*”) and other Substance Use Disorder (“*SUD*”) /Mental Health disorders for uninsured individuals for up to 12 months postpartum; and
3. Provide comprehensive wrap-around services to individuals with OUD, including housing, transportation, job placement/training, and childcare.

D. **EXPANDING TREATMENT FOR NEONATAL ABSTINENCE SYNDROME (“*NAS*”)**

1. Expand comprehensive evidence-based and recovery support for NAS babies;
2. Expand services for better continuum of care with infant-need dyad; and
3. Expand long-term treatment and services for medical monitoring of NAS babies and their families.

E. **EXPANSION OF WARM HAND-OFF PROGRAMS AND RECOVERY SERVICES**

1. Expand services such as navigators and on-call teams to begin MAT in hospital emergency departments;
2. Expand warm hand-off services to transition to recovery services;
3. Broaden scope of recovery services to include co-occurring SUD or mental health conditions;
4. Provide comprehensive wrap-around services to individuals in recovery, including housing, transportation, job placement/training, and childcare; and
5. Hire additional social workers or other behavioral health workers to facilitate expansions above.

F. **TREATMENT FOR INCARCERATED POPULATION**

1. Provide evidence-based treatment and recovery support, including MAT for persons with OUD and co-occurring SUD/MH disorders within and transitioning out of the criminal justice system; and
2. Increase funding for jails to provide treatment to inmates with OUD.

G. **PREVENTION PROGRAMS**

1. Funding for media campaigns to prevent opioid use (similar to the FDA’s “Real Cost” campaign to prevent youth from misusing tobacco);
2. Funding for evidence-based prevention programs in schools;
3. Funding for medical provider education and outreach regarding best prescribing practices for opioids consistent with the 2016 CDC guidelines, including providers at hospitals (academic detailing);
4. Funding for community drug disposal programs; and
5. Funding and training for first responders to participate in pre-arrest diversion programs, post-overdose response teams, or similar strategies that connect at-risk individuals to behavioral health services and supports.

H. **EXPANDING SYRINGE SERVICE PROGRAMS**

1. Provide comprehensive syringe services programs with more wrap-around services, including linkage to OUD treatment, access to sterile syringes and linkage to care and treatment of infectious diseases.

I. **EVIDENCE-BASED DATA COLLECTION AND RESEARCH ANALYZING THE EFFECTIVENESS OF THE ABATEMENT STRATEGIES WITHIN THE STATE**

Schedule B Approved Uses

Support treatment of Opioid Use Disorder (OUD) and any co-occurring Substance Use Disorder or Mental Health (SUD/MH) conditions through evidence-based or evidence-informed programs or strategies that may include, but are not limited to, the following:

PART ONE: TREATMENT

A. **TREAT OPIOID USE DISORDER (OUD)**

Support treatment of Opioid Use Disorder (“*OUD*”) and any co-occurring Substance Use Disorder or Mental Health (“*SUD/MH*”) conditions through evidence-based or evidence-informed programs or strategies that may include, but are not limited to, those that:¹⁵

1. Expand availability of treatment for OUD and any co-occurring SUD/MH conditions, including all forms of Medication-Assisted Treatment (“*MAT*”) approved by the U.S. Food and Drug Administration.
2. Support and reimburse evidence-based services that adhere to the American Society of Addiction Medicine (“*ASAM*”) continuum of care for OUD and any co-occurring SUD/MH conditions.
3. Expand telehealth to increase access to treatment for OUD and any co-occurring SUD/MH conditions, including *MAT*, as well as counseling, psychiatric support, and other treatment and recovery support services.
4. Improve oversight of Opioid Treatment Programs (“*OTPs*”) to assure evidence-based or evidence-informed practices such as adequate methadone dosing and low threshold approaches to treatment.
5. Support mobile intervention, treatment, and recovery services, offered by qualified professionals and service providers, such as peer recovery coaches, for persons with OUD and any co-occurring SUD/MH conditions and for persons who have experienced an opioid overdose.
6. Provide treatment of trauma for individuals with OUD (*e.g.*, violence, sexual assault, human trafficking, or adverse childhood experiences) and family members (*e.g.*, surviving family members after an overdose or overdose fatality), and training of health care personnel to identify and address such trauma.
7. Support evidence-based withdrawal management services for people with OUD and any co-occurring mental health conditions.

¹⁵ As used in this Schedule B, words like “expand,” “fund,” “provide” or the like shall not indicate a preference for new or existing programs.

8. Provide training on MAT for health care providers, first responders, students, or other supporting professionals, such as peer recovery coaches or recovery outreach specialists, including telementoring to assist community-based providers in rural or underserved areas.
9. Support workforce development for addiction professionals who work with persons with OUD and any co-occurring SUD/MH conditions.
10. Offer fellowships for addiction medicine specialists for direct patient care, instructors, and clinical research for treatments.
11. Offer scholarships and supports for behavioral health practitioners or workers involved in addressing OUD and any co-occurring SUD/MH or mental health conditions, including, but not limited to, training, scholarships, fellowships, loan repayment programs, or other incentives for providers to work in rural or underserved areas.
12. Provide funding and training for clinicians to obtain a waiver under the federal Drug Addiction Treatment Act of 2000 (“*DATA 2000*”) to prescribe MAT for OUD, and provide technical assistance and professional support to clinicians who have obtained a DATA 2000 waiver.
13. Disseminate of web-based training curricula, such as the American Academy of Addiction Psychiatry’s Provider Clinical Support Service–Opioids web-based training curriculum and motivational interviewing.
14. Develop and disseminate new curricula, such as the American Academy of Addiction Psychiatry’s Provider Clinical Support Service for Medication–Assisted Treatment.

B. SUPPORT PEOPLE IN TREATMENT AND RECOVERY

Support people in recovery from OUD and any co-occurring SUD/MH conditions through evidence-based or evidence-informed programs or strategies that may include, but are not limited to, the programs or strategies that:

1. Provide comprehensive wrap-around services to individuals with OUD and any co-occurring SUD/MH conditions, including housing, transportation, education, job placement, job training, or childcare.
2. Provide the full continuum of care of treatment and recovery services for OUD and any co-occurring SUD/MH conditions, including supportive housing, peer support services and counseling, community navigators, case management, and connections to community-based services.
3. Provide counseling, peer-support, recovery case management and residential treatment with access to medications for those who need it to persons with OUD and any co-occurring SUD/MH conditions.

4. Provide access to housing for people with OUD and any co-occurring SUD/MH conditions, including supportive housing, recovery housing, housing assistance programs, training for housing providers, or recovery housing programs that allow or integrate FDA-approved medication with other support services.
5. Provide community support services, including social and legal services, to assist in deinstitutionalizing persons with OUD and any co-occurring SUD/MH conditions.
6. Support or expand peer-recovery centers, which may include support groups, social events, computer access, or other services for persons with OUD and any co-occurring SUD/MH conditions.
7. Provide or support transportation to treatment or recovery programs or services for persons with OUD and any co-occurring SUD/MH conditions.
8. Provide employment training or educational services for persons in treatment for or recovery from OUD and any co-occurring SUD/MH conditions.
9. Identify successful recovery programs such as physician, pilot, and college recovery programs, and provide support and technical assistance to increase the number and capacity of high-quality programs to help those in recovery.
10. Engage non-profits, faith-based communities, and community coalitions to support people in treatment and recovery and to support family members in their efforts to support the person with OUD in the family.
11. Provide training and development of procedures for government staff to appropriately interact and provide social and other services to individuals with or in recovery from OUD, including reducing stigma.
12. Support stigma reduction efforts regarding treatment and support for persons with OUD, including reducing the stigma on effective treatment.
13. Create or support culturally appropriate services and programs for persons with OUD and any co-occurring SUD/MH conditions, including new Americans.
14. Create and/or support recovery high schools.
15. Hire or train behavioral health workers to provide or expand any of the services or supports listed above.

C. CONNECT PEOPLE WHO NEED HELP TO THE HELP THEY NEED
(CONNECTIONS TO CARE)

Provide connections to care for people who have—or are at risk of developing—OUD and any co-occurring SUD/MH conditions through evidence-based or evidence-informed programs or strategies that may include, but are not limited to, those that:

1. Ensure that health care providers are screening for OUD and other risk factors and know how to appropriately counsel and treat (or refer if necessary) a patient for OUD treatment.
2. Fund SBIRT programs to reduce the transition from use to disorders, including SBIRT services to pregnant women who are uninsured or not eligible for Medicaid.
3. Provide training and long-term implementation of SBIRT in key systems (health, schools, colleges, criminal justice, and probation), with a focus on youth and young adults when transition from misuse to opioid disorder is common.
4. Purchase automated versions of SBIRT and support ongoing costs of the technology.
5. Expand services such as navigators and on-call teams to begin MAT in hospital emergency departments.
6. Provide training for emergency room personnel treating opioid overdose patients on post-discharge planning, including community referrals for MAT, recovery case management or support services.
7. Support hospital programs that transition persons with OUD and any co-occurring SUD/MH conditions, or persons who have experienced an opioid overdose, into clinically appropriate follow-up care through a bridge clinic or similar approach.
8. Support crisis stabilization centers that serve as an alternative to hospital emergency departments for persons with OUD and any co-occurring SUD/MH conditions or persons that have experienced an opioid overdose.
9. Support the work of Emergency Medical Systems, including peer support specialists, to connect individuals to treatment or other appropriate services following an opioid overdose or other opioid-related adverse event.
10. Provide funding for peer support specialists or recovery coaches in emergency departments, detox facilities, recovery centers, recovery housing, or similar settings; offer services, supports, or connections to care to persons with OUD and any co-occurring SUD/MH conditions or to persons who have experienced an opioid overdose.
11. Expand warm hand-off services to transition to recovery services.
12. Create or support school-based contacts that parents can engage with to seek immediate treatment services for their child; and support prevention, intervention, treatment, and recovery programs focused on young people.
13. Develop and support best practices on addressing OUD in the workplace.

14. Support assistance programs for health care providers with OUD.
15. Engage non-profits and the faith community as a system to support outreach for treatment.
16. Support centralized call centers that provide information and connections to appropriate services and supports for persons with OUD and any co-occurring SUD/MH conditions.

D. ADDRESS THE NEEDS OF CRIMINAL JUSTICE-INVOLVED PERSONS

Address the needs of persons with OUD and any co-occurring SUD/MH conditions who are involved in, are at risk of becoming involved in, or are transitioning out of the criminal justice system through evidence-based or evidence-informed programs or strategies that may include, but are not limited to, those that:

1. Support pre-arrest or pre-arraignment diversion and deflection strategies for persons with OUD and any co-occurring SUD/MH conditions, including established strategies such as:
 1. Self-referral strategies such as the Angel Programs or the Police Assisted Addiction Recovery Initiative (“*PAARP*”);
 2. Active outreach strategies such as the Drug Abuse Response Team (“*DART*”) model;
 3. “Naloxone Plus” strategies, which work to ensure that individuals who have received naloxone to reverse the effects of an overdose are then linked to treatment programs or other appropriate services;
 4. Officer prevention strategies, such as the Law Enforcement Assisted Diversion (“*LEAD*”) model;
 5. Officer intervention strategies such as the Leon County, Florida Adult Civil Citation Network or the Chicago Westside Narcotics Diversion to Treatment Initiative; or
 6. Co-responder and/or alternative responder models to address OUD-related 911 calls with greater SUD expertise.
2. Support pre-trial services that connect individuals with OUD and any co-occurring SUD/MH conditions to evidence-informed treatment, including MAT, and related services.
3. Support treatment and recovery courts that provide evidence-based options for persons with OUD and any co-occurring SUD/MH conditions.

4. Provide evidence-informed treatment, including MAT, recovery support, harm reduction, or other appropriate services to individuals with OUD and any co-occurring SUD/MH conditions who are incarcerated in jail or prison.
5. Provide evidence-informed treatment, including MAT, recovery support, harm reduction, or other appropriate services to individuals with OUD and any co-occurring SUD/MH conditions who are leaving jail or prison or have recently left jail or prison, are on probation or parole, are under community corrections supervision, or are in re-entry programs or facilities.
6. Support critical time interventions (“CTI”), particularly for individuals living with dual-diagnosis OUD/serious mental illness, and services for individuals who face immediate risks and service needs and risks upon release from correctional settings.
7. Provide training on best practices for addressing the needs of criminal justice-involved persons with OUD and any co-occurring SUD/MH conditions to law enforcement, correctional, or judicial personnel or to providers of treatment, recovery, harm reduction, case management, or other services offered in connection with any of the strategies described in this section.

E. ADDRESS THE NEEDS OF PREGNANT OR PARENTING WOMEN AND THEIR FAMILIES, INCLUDING BABIES WITH NEONATAL ABSTINENCE SYNDROME

Address the needs of pregnant or parenting women with OUD and any co-occurring SUD/MH conditions, and the needs of their families, including babies with neonatal abstinence syndrome (“NAS”), through evidence-based or evidence-informed programs or strategies that may include, but are not limited to, those that:

1. Support evidence-based or evidence-informed treatment, including MAT, recovery services and supports, and prevention services for pregnant women—or women who could become pregnant—who have OUD and any co-occurring SUD/MH conditions, and other measures to educate and provide support to families affected by Neonatal Abstinence Syndrome.
2. Expand comprehensive evidence-based treatment and recovery services, including MAT, for uninsured women with OUD and any co-occurring SUD/MH conditions for up to 12 months postpartum.
3. Provide training for obstetricians or other healthcare personnel who work with pregnant women and their families regarding treatment of OUD and any co-occurring SUD/MH conditions.
4. Expand comprehensive evidence-based treatment and recovery support for NAS babies; expand services for better continuum of care with infant-need dyad; and expand long-term treatment and services for medical monitoring of NAS babies and their families.

5. Provide training to health care providers who work with pregnant or parenting women on best practices for compliance with federal requirements that children born with NAS get referred to appropriate services and receive a plan of safe care.
6. Provide child and family supports for parenting women with OUD and any co-occurring SUD/MH conditions.
7. Provide enhanced family support and child care services for parents with OUD and any co-occurring SUD/MH conditions.
8. Provide enhanced support for children and family members suffering trauma as a result of addiction in the family; and offer trauma-informed behavioral health treatment for adverse childhood events.
9. Offer home-based wrap-around services to persons with OUD and any co-occurring SUD/MH conditions, including, but not limited to, parent skills training.
10. Provide support for Children's Services—Fund additional positions and services, including supportive housing and other residential services, relating to children being removed from the home and/or placed in foster care due to custodial opioid use.

PART TWO: PREVENTION

F. PREVENT OVER-PRESCRIBING AND ENSURE APPROPRIATE PRESCRIBING AND DISPENSING OF OPIOIDS

Support efforts to prevent over-prescribing and ensure appropriate prescribing and dispensing of opioids through evidence-based or evidence-informed programs or strategies that may include, but are not limited to, the following:

1. Funding medical provider education and outreach regarding best prescribing practices for opioids consistent with the Guidelines for Prescribing Opioids for Chronic Pain from the U.S. Centers for Disease Control and Prevention, including providers at hospitals (academic detailing).
2. Training for health care providers regarding safe and responsible opioid prescribing, dosing, and tapering patients off opioids.
3. Continuing Medical Education (CME) on appropriate prescribing of opioids.
4. Providing Support for non-opioid pain treatment alternatives, including training providers to offer or refer to multi-modal, evidence-informed treatment of pain.
5. Supporting enhancements or improvements to Prescription Drug Monitoring Programs ("PDMPs"), including, but not limited to, improvements that:

1. Increase the number of prescribers using PDMPs;
2. Improve point-of-care decision-making by increasing the quantity, quality, or format of data available to prescribers using PDMPs, by improving the interface that prescribers use to access PDMP data, or both; or
3. Enable states to use PDMP data in support of surveillance or intervention strategies, including MAT referrals and follow-up for individuals identified within PDMP data as likely to experience OUD in a manner that complies with all relevant privacy and security laws and rules.
6. Ensuring PDMPs incorporate available overdose/naloxone deployment data, including the United States Department of Transportation's Emergency Medical Technician overdose database in a manner that complies with all relevant privacy and security laws and rules.
7. Increasing electronic prescribing to prevent diversion or forgery.
8. Educating dispensers on appropriate opioid dispensing.

G. PREVENT MISUSE OF OPIOIDS

Support efforts to discourage or prevent misuse of opioids through evidence-based or evidence-informed programs or strategies that may include, but are not limited to, the following:

1. Funding media campaigns to prevent opioid misuse.
2. Corrective advertising or affirmative public education campaigns based on evidence.
3. Public education relating to drug disposal.
4. Drug take-back disposal or destruction programs.
5. Funding community anti-drug coalitions that engage in drug prevention efforts.
6. Supporting community coalitions in implementing evidence-informed prevention, such as reduced social access and physical access, stigma reduction—including staffing, educational campaigns, support for people in treatment or recovery, or training of coalitions in evidence-informed implementation, including the Strategic Prevention Framework developed by the U.S. Substance Abuse and Mental Health Services Administration (“SAMHSA”).
7. Engaging non-profits and faith-based communities as systems to support prevention.

8. Funding evidence-based prevention programs in schools or evidence-informed school and community education programs and campaigns for students, families, school employees, school athletic programs, parent-teacher and student associations, and others.
9. School-based or youth-focused programs or strategies that have demonstrated effectiveness in preventing drug misuse and seem likely to be effective in preventing the uptake and use of opioids.
10. Create or support community-based education or intervention services for families, youth, and adolescents at risk for OUD and any co-occurring SUD/MH conditions.
11. Support evidence-informed programs or curricula to address mental health needs of young people who may be at risk of misusing opioids or other drugs, including emotional modulation and resilience skills.
12. Support greater access to mental health services and supports for young people, including services and supports provided by school nurses, behavioral health workers or other school staff, to address mental health needs in young people that (when not properly addressed) increase the risk of opioid or another drug misuse.

H. PREVENT OVERDOSE DEATHS AND OTHER HARMS (HARM REDUCTION)

Support efforts to prevent or reduce overdose deaths or other opioid-related harms through evidence-based or evidence-informed programs or strategies that may include, but are not limited to, the following:

1. Increased availability and distribution of naloxone and other drugs that treat overdoses for first responders, overdose patients, individuals with OUD and their friends and family members, schools, community navigators and outreach workers, persons being released from jail or prison, or other members of the general public.
2. Public health entities providing free naloxone to anyone in the community.
3. Training and education regarding naloxone and other drugs that treat overdoses for first responders, overdose patients, patients taking opioids, families, schools, community support groups, and other members of the general public.
4. Enabling school nurses and other school staff to respond to opioid overdoses, and provide them with naloxone, training, and support.
5. Expanding, improving, or developing data tracking software and applications for overdoses/naloxone revivals.
6. Public education relating to emergency responses to overdoses.

7. Public education relating to immunity and Good Samaritan laws.
8. Educating first responders regarding the existence and operation of immunity and Good Samaritan laws.
9. Syringe service programs and other evidence-informed programs to reduce harms associated with intravenous drug use, including supplies, staffing, space, peer support services, referrals to treatment, fentanyl checking, connections to care, and the full range of harm reduction and treatment services provided by these programs.
10. Expanding access to testing and treatment for infectious diseases such as HIV and Hepatitis C resulting from intravenous opioid use.
11. Supporting mobile units that offer or provide referrals to harm reduction services, treatment, recovery supports, health care, or other appropriate services to persons that use opioids or persons with OUD and any co-occurring SUD/MH conditions.
12. Providing training in harm reduction strategies to health care providers, students, peer recovery coaches, recovery outreach specialists, or other professionals that provide care to persons who use opioids or persons with OUD and any co-occurring SUD/MH conditions.
13. Supporting screening for fentanyl in routine clinical toxicology testing.

PART THREE: OTHER STRATEGIES

I. FIRST RESPONDERS

In addition to items in section C, D and H relating to first responders, support the following:

1. Education of law enforcement or other first responders regarding appropriate practices and precautions when dealing with fentanyl or other drugs.
2. Provision of wellness and support services for first responders and others who experience secondary trauma associated with opioid-related emergency events.

J. LEADERSHIP, PLANNING AND COORDINATION

Support efforts to provide leadership, planning, coordination, facilitations, training and technical assistance to abate the opioid epidemic through activities, programs, or strategies that may include, but are not limited to, the following:

1. Statewide, regional, local or community regional planning to identify root causes of addiction and overdose, goals for reducing harms related to the opioid epidemic, and areas and populations with the greatest needs for treatment

intervention services, and to support training and technical assistance and other strategies to abate the opioid epidemic described in this opioid abatement strategy list.

2. A dashboard to (a) share reports, recommendations, or plans to spend opioid settlement funds; (b) to show how opioid settlement funds have been spent; (c) to report program or strategy outcomes; or (d) to track, share or visualize key opioid- or health-related indicators and supports as identified through collaborative statewide, regional, local or community processes.
3. Invest in infrastructure or staffing at government or not-for-profit agencies to support collaborative, cross-system coordination with the purpose of preventing overprescribing, opioid misuse, or opioid overdoses, treating those with OUD and any co-occurring SUD/MH conditions, supporting them in treatment or recovery, connecting them to care, or implementing other strategies to abate the opioid epidemic described in this opioid abatement strategy list.
4. Provide resources to staff government oversight and management of opioid abatement programs.

K. TRAINING

In addition to the training referred to throughout this document, support training to abate the opioid epidemic through activities, programs, or strategies that may include, but are not limited to, those that:

1. Provide funding for staff training or networking programs and services to improve the capability of government, community, and not-for-profit entities to abate the opioid crisis.
2. Support infrastructure and staffing for collaborative cross-system coordination to prevent opioid misuse, prevent overdoses, and treat those with OUD and any co-occurring SUD/MH conditions, or implement other strategies to abate the opioid epidemic described in this opioid abatement strategy list (*e.g.*, health care, primary care, pharmacies, PDMPs, etc.).

L. RESEARCH

Support opioid abatement research that may include, but is not limited to, the following:

1. Monitoring, surveillance, data collection and evaluation of programs and strategies described in this opioid abatement strategy list.
2. Research non-opioid treatment of chronic pain.
3. Research on improved service delivery for modalities such as SBIRT that demonstrate promising but mixed results in populations vulnerable to opioid use disorders.

4. Research on novel harm reduction and prevention efforts such as the provision of fentanyl test strips.
5. Research on innovative supply-side enforcement efforts such as improved detection of mail-based delivery of synthetic opioids.
6. Expanded research on swift/certain/fair models to reduce and deter opioid misuse within criminal justice populations that build upon promising approaches used to address other substances (*e.g.*, Hawaii HOPE and Dakota 24/7).
7. Epidemiological surveillance of OUD-related behaviors in critical populations, including individuals entering the criminal justice system, including, but not limited to approaches modeled on the Arrestee Drug Abuse Monitoring (“ADAM”) system.
8. Qualitative and quantitative research regarding public health risks and harm reduction opportunities within illicit drug markets, including surveys of market participants who sell or distribute illicit opioids.
9. Geospatial analysis of access barriers to MAT and their association with treatment engagement and treatment outcomes.

EXHIBIT F**List of States and Overall Allocation Percentages**

Alabama	1.6419290312%
Alaska	0.2584550539%
American Samoa	0.0174042885%
Arizona	2.3755949882%
Arkansas	0.9663486633%
California	9.9213830698%
Colorado	1.6616291219%
Connecticut	1.3343523420%
Delaware	0.4900019063%
District of Columbia	0.2048876457%
Florida	7.0259134409%
Georgia	2.7882080114%
Guam	0.0509264160%
Hawaii	0.3418358185%
Idaho	0.5254331620%
Illinois	3.3263363702%
Indiana	2.2168933059%
Iowa	0.7579283477%
Kansas	0.8042000625%
Kentucky	2.0929730531%
Louisiana	1.5154431983%
Maine	0.5613880586%
Maryland	2.1106090494%
Massachusetts	2.3035761083%
Michigan	3.4020234989%
Minnesota	1.2972597706%
Mississippi	0.8898883053%
Missouri	2.0056475170%
Montana	0.3421667920%
N. Mariana Islands	0.0185877315%
Nebraska	0.4291907949%
Nevada	1.2486754235%
New Hampshire	0.6258752503%
New Jersey	2.7551354545%
New Mexico	0.8557238713%
New York	5.3903813405%

North Carolina	3.2502525994%
North Dakota	0.1858703224%
Ohio	4.3567051408%
Oklahoma	1.5831626090%
Oregon	1.4236951885%
Pennsylvania	4.5882419559%
Puerto Rico	0.7263201134%
Rhode Island	0.4895626814%
South Carolina	1.5834654145%
South Dakota	0.2169945907%
Tennessee	2.6881474977%
Texas	6.2932157196%
Utah	1.1889437113%
Vermont	0.2844241374%
Virgin Islands	0.0340410553%
Virginia	2.2801150757%
Washington	2.3189040182%
Wisconsin	1.7582560561%
Wyoming	0.1954758491%

EXHIBIT G

Subdivisions Eligible to Receive Direct Allocations from the Subdivision Fund and Default Subdivision Fund Allocation Percentages

The Subdivisions set forth on this Exhibit G are eligible to receive direct allocations from the Subdivision Fund, if such Subdivisions are otherwise eligible to receive such funds under this Agreement. By default, the Subdivisions set forth on this Exhibit G shall include: (1) all Litigating Subdivisions that are General Purpose Governments; (2) all counties and parishes in States with functional counties or parishes; (3) all Subdivisions that are the highest level of General Purpose Government in States without functional counties or parishes; and (4) all other Subdivisions that are General Purpose Governments with a population of 10,000 or greater. A State may elect to add any additional Subdivisions to this Exhibit G at any time prior to the Initial Participation Date.

Immediately upon the effectiveness of any State-Subdivision Agreement, Allocation Statute, Statutory Trust, or voluntary redistribution allowed by Section V.D.3 (or upon the effectiveness of an amendment to any State-Subdivision Agreement, Allocation Statute, Statutory Trust, or voluntary redistribution allowed by Section V.D.3) that addresses allocation from the Subdivision Fund, whether before or after the Initial Participation Date, this Exhibit G will automatically be amended to reflect the allocation from the Subdivision Fund pursuant to the State-Subdivision Agreement, Allocation Statute, Statutory Trust, or voluntary redistribution allowed by Section V.D.3.

For the avoidance of doubt, inclusion on this Exhibit G shall not create any claim for any amount of the Settlement Fund, and no such amounts shall be allocated or distributed to any Subdivision included herein if such Subdivision does not otherwise meet all requirements to receive any such funds pursuant to this Agreement.

The Parties recognize the benefits of remediation funds reaching all communities, including through direct payments from the Subdivision Fund. However, to promote efficiency in the use of such funds and avoid administratively-burdensome disbursements that would be too small to add a meaningful abatement response, certain Subdivisions do not receive a direct allocation from the Subdivision Fund. However, such Subdivisions will benefit from Opioid Remediation in their community, and are eligible to receive direct benefits from the Abatement Accounts Fund in their State. All settlement funds, whether allocated to a Settling State, an Abatement Accounts Fund or a Subdivision listed on this Exhibit G can be used for Opioid Remediation in communities not listed herein.

As provided by Section V.D.4.c, the Allocation Percentages shown below apply to distribution of each Settling State's Subdivision Fund in the absence of a State-Subdivision Agreement, Allocation Statute, or Statutory Trust. The allocation that would have otherwise gone to General Purpose Government Subdivisions not listed below as receiving a direct allocation shall be (1) directed to the county or parish in which such Subdivision is located in Settling States with functional counties or parishes if the relevant county or parish is a Participating Subdivision or (2) to the highest-level General Purpose Government in which such Subdivision is located in Settling States without functional counties or parishes if the relevant highest-level General

Purpose Government is a Participating Subdivision. Where the relevant county, parish or highest-level General Purpose Government is not a Participating Subdivision, allocations of General Purpose Subdivisions not listed below as eligible to become Participating Subdivisions shall be allocated pursuant to Section VII.I. The redirecting of funds described in this paragraph is intended to promote the efficient use of Opioid Remediation funds while keeping, where possible, local control of the distribution of those funds.

Subdivisions with Consolidated Allocations - Qualified Subdivisions Only

State ID	Qualifying Subdivision	Consolidated State Allocation
AK1	Anchorage Municipality, Alaska	47.6578000000%
AK2	Fairbanks City, Alaska	5.1226000000%
AK3	Fairbanks North Star Borough, Alaska	10.9627000000%
AK4	Juneau City and Borough, Alaska	5.2324000000%
AK5	Kenai Peninsula Borough, Alaska	9.4922000000%
AK6	Ketchikan Gateway Borough, Alaska	2.2406000000%
AK7	Kodiak Island Borough, Alaska	2.1839000000%
AK8	Matanuska-Susitna Borough, Alaska	15.4726000000%
AK9	Wasilla City, Alaska	1.6351000000%

Subdivisions with Consolidated Allocations - Qualified Subdivisions Only

State ID	Qualifying Subdivision	Consolidated State Allocation
AZ1	Apache County, Arizona	0.3907470000%
AZ2	Apache Junction City, Arizona	0.2201340000%
AZ3	Avondale City, Arizona	0.5677140000%
AZ4	Benson City, Arizona	0.0652960000%
AZ5	Bisbee City, Arizona	0.0643685000%
AZ6	Buckeye City, Arizona	0.2664780000%
AZ7	Bullhead City, Arizona	0.6416380000%
AZ8	Camp Verde Town, Arizona	0.0416227000%
AZ9	Carefree Town, Arizona	0.0231720000%
AZ10	Casa Grande City, Arizona	0.2125144000%
AZ11	Cave Creek Town, Arizona	0.0347580000%
AZ12	Chandler City, Arizona	1.6567980000%
AZ13	Chino Valley Town, Arizona	0.0291788000%
AZ14	Clarkdale Town, Arizona	0.0308952000%
AZ15	Clifton Town, Arizona	0.0102870000%
AZ16	Cochise County, Arizona	1.1773685000%
AZ17	Coconino County, Arizona	1.2011808000%
AZ18	Colorado City Town, Arizona	0.0298778000%
AZ19	Coolidge City, Arizona	0.0644448000%
AZ20	Cottonwood City, Arizona	0.2098299000%
AZ21	Dewey-Humboldt Town, Arizona	0.0660814000%
AZ22	Douglas City, Arizona	0.1565620000%
AZ23	Duncan Town, Arizona	0.0002520000%
AZ24	Eagar Town, Arizona	0.1425540000%
AZ25	El Mirage City, Arizona	0.2259270000%
AZ26	Eloy City, Arizona	1.3418328000%
AZ27	Flagstaff City, Arizona	0.3114360000%
AZ28	Florence Town, Arizona	0.0456484000%
AZ29	Fountain Hills Town, Arizona	0.0984810000%
AZ30	Fredonia Town, Arizona	0.0052328000%
AZ31	Gila Bend Town, Arizona	0.0173790000%
AZ32	Gila County, Arizona	0.7780446000%
AZ33	Gilbert Town, Arizona	0.9906030000%
AZ34	Glendale City, Arizona	1.5235590000%
AZ35	Globe City, Arizona	0.1168266000%
AZ36	Goodyear City, Arizona	0.4402680000%
AZ37	Graham County, Arizona	0.4476494000%
AZ38	Greenlee County, Arizona	0.0794610000%
AZ39	Guadalupe Town, Arizona	0.0000000000%
AZ40	Hayden Town, Arizona	0.0263802000%
AZ41	Holbrook City, Arizona	0.0575625000%
AZ42	Huachuca City Town, Arizona	0.0168805000%
AZ43	Jerome Town, Arizona	0.0012873000%
AZ44	Kearny Town, Arizona	0.0107408000%
AZ45	Kingman City, Arizona	0.4853918000%
AZ46	La Paz County, Arizona	0.2670171000%
AZ47	Lake Havasu City, Arizona	0.6793526000%
AZ48	Litchfield Park City, Arizona	0.0231720000%
AZ49	Mammoth Town, Arizona	0.0061376000%

Subdivisions with Consolidated Allocations - Qualified Subdivisions Only

State ID	Qualifying Subdivision	Consolidated State Allocation
AZ50	Marana Town, Arizona	0.3841282000%
AZ51	Maricopa City, Arizona	0.1047228000%
AZ52	Maricopa County, Arizona	29.8513290000%
AZ53	Mesa City, Arizona	3.5105580000%
AZ54	Miami Town, Arizona	0.0309482000%
AZ55	Mohave County, Arizona	3.0617398000%
AZ56	Navajo County, Arizona	1.0789515000%
AZ57	Nogales City, Arizona	0.0834350000%
AZ58	Oro Valley Town, Arizona	0.3207284000%
AZ59	Page City, Arizona	0.0575608000%
AZ60	Paradise Valley Town, Arizona	0.1969620000%
AZ61	Parker Town, Arizona	0.0156219000%
AZ62	Patagonia Town, Arizona	0.0024790000%
AZ63	Payson Town, Arizona	0.1846614000%
AZ64	Peoria City, Arizona	0.8747430000%
AZ65	Phoenix City, Arizona	12.3275040000%
AZ66	Pima County, Arizona	13.4612693000%
AZ67	Pima Town, Arizona	0.0159618000%
AZ68	Pinal County, Arizona	2.0334636000%
AZ69	Pinetop-Lakeside Town, Arizona	0.0729125000%
AZ70	Prescott City, Arizona	0.5917289000%
AZ71	Prescott Valley Town, Arizona	0.3471419000%
AZ72	Quartzsite Town, Arizona	0.0183911000%
AZ73	Queen Creek Town, Arizona	0.0637230000%
AZ74	Safford City, Arizona	0.1929077000%
AZ75	Sahuarita Town, Arizona	0.1510407000%
AZ76	San Luis City, Arizona	0.0963840000%
AZ77	Santa Cruz County, Arizona	0.2840860000%
AZ78	Scottsdale City, Arizona	2.3114070000%
AZ79	Sedona City, Arizona	0.0690392000%
AZ80	Show Low City, Arizona	0.1441365000%
AZ81	Sierra Vista City, Arizona	0.3084865000%
AZ82	Snowflake Town, Arizona	0.0451290000%
AZ83	Somerton City, Arizona	0.0449792000%
AZ84	South Tucson City, Arizona	0.0578057000%
AZ85	Springerville Town, Arizona	0.0740370000%
AZ86	St. Johns City, Arizona	0.0826620000%
AZ87	Star Valley Town, Arizona	0.0039970000%
AZ88	Superior Town, Arizona	0.0168784000%
AZ89	Surprise City, Arizona	0.5677140000%
AZ90	Taylor Town, Arizona	0.0411380000%
AZ91	Tempe City, Arizona	1.8943110000%
AZ92	Thatcher Town, Arizona	0.0624092000%
AZ93	Tolleson City, Arizona	0.1564110000%
AZ94	Tombstone City, Arizona	0.0215180000%
AZ95	Tucson City, Arizona	4.2720277000%
AZ96	Tusayan Town, Arizona	0.0113096000%
AZ97	Wellton Town, Arizona	0.0122488000%
AZ98	Wickenburg Town, Arizona	0.0579300000%

Subdivisions with Consolidated Allocations - Qualified Subdivisions Only

State ID	Qualifying Subdivision	Consolidated State Allocation
AZ99	Willcox City, Arizona	0.0443345000%
AZ100	Williams City, Arizona	0.0324096000%
AZ101	Winkelman Town, Arizona	0.0011420000%
AZ102	Winslow City, Arizona	0.0950165000%
AZ103	Yavapai County, Arizona	2.9740921000%
AZ104	Youngtown, Arizona	0.0289650000%
AZ105	Yuma City, Arizona	0.5285056000%
AZ106	Yuma County, Arizona	1.3258824000%

Subdivisions with Consolidated Allocations - Qualified Subdivisions Only

State ID	Qualifying Subdivision	Consolidated State Allocation
AR1	Adona City, Arkansas	0.0020790506%
AR2	Alexander City, Arkansas	0.0103476018%
AR3	Alicia Town, Arkansas	0.0002309579%
AR4	Allport Town, Arkansas	0.0026587350%
AR5	Alma City, Arkansas	0.1875236673%
AR6	Almyra Town, Arkansas	0.0010881066%
AR7	Alpena Town, Arkansas	0.0141319347%
AR8	Alzheimer City, Arkansas	0.0071081808%
AR9	Altus City, Arkansas	0.0161149675%
AR10	Amagon Town, Arkansas	0.0016587759%
AR11	Amity City, Arkansas	0.0105947297%
AR12	Anthonyville Town, Arkansas	0.0010978372%
AR13	Antoine Town, Arkansas	0.0010576270%
AR14	Arkadelphia City, Arkansas	0.2710593166%
AR15	Arkansas City, Arkansas	0.0026365550%
AR16	Arkansas County, Arkansas	0.2272004928%
AR17	Ash Flat City, Arkansas	0.0560964456%
AR18	Ashdown City, Arkansas	0.0210645360%
AR19	Ashley County, Arkansas	0.3024558569%
AR20	Atkins City, Arkansas	0.0507540769%
AR21	Aubrey Town, Arkansas	0.0021166850%
AR22	Augusta City, Arkansas	0.0134645321%
AR23	Austin City, Arkansas	0.0201747613%
AR24	Avoca Town, Arkansas	0.0030227727%
AR25	Bald Knob City, Arkansas	0.1048227005%
AR26	Banks Town, Arkansas	0.0006822846%
AR27	Barling City, Arkansas	0.1588678563%
AR28	Bassett Town, Arkansas	0.0011499243%
AR29	Batesville City, Arkansas	0.1318965785%
AR30	Bauxite Town, Arkansas	0.0049816222%
AR31	Baxter County, Arkansas	0.8690235470%
AR32	Bay City, Arkansas	0.0250493472%
AR33	Bearden City, Arkansas	0.0161101022%
AR34	Beaver Town, Arkansas	0.0051365958%
AR35	Beebe City, Arkansas	0.2412092213%
AR36	Beedeville Town, Arkansas	0.0018030172%
AR37	Bella Vista City, Arkansas	0.5136648745%
AR38	Bellefonte Town, Arkansas	0.0008435545%
AR39	Belleville City, Arkansas	0.0050880860%
AR40	Ben Lomond Town, Arkansas	0.0012499489%
AR41	Benton City, Arkansas	1.3762616667%
AR42	Benton County, Arkansas	1.8942612236%
AR43	Bentonville City, Arkansas	1.3212148347%
AR44	Bergman Town, Arkansas	0.0080191338%
AR45	Berryville City, Arkansas	0.1767673815%
AR46	Bethel Heights City, Arkansas	0.0550911920%
AR47	Big Flat Town, Arkansas	0.0005552148%
AR48	Bigelow Town, Arkansas	0.0028351731%
AR49	Biggers Town, Arkansas	0.0002571446%

Subdivisions with Consolidated Allocations - Qualified Subdivisions Only

State ID	Qualifying Subdivision	Consolidated State Allocation
AR50	Birdsong Town, Arkansas	0.0001210597%
AR51	Black Oak Town, Arkansas	0.0003079439%
AR52	Black Rock City, Arkansas	0.0020552966%
AR53	Black Springs Town, Arkansas	0.0007714338%
AR54	Blevins City, Arkansas	0.0042289340%
AR55	Blue Eye Town, Arkansas	0.0007084713%
AR56	Blue Mountain Town, Arkansas	0.0023457827%
AR57	Bluff City Town, Arkansas	0.0001956131%
AR58	Blytheville City, Arkansas	0.3444881956%
AR59	Bodcaw Town, Arkansas	0.0004892473%
AR60	Bonanza City, Arkansas	0.0271534397%
AR61	Bono City, Arkansas	0.0166311169%
AR62	Boone County, Arkansas	0.6844345049%
AR63	Booneville City, Arkansas	0.2395670446%
AR64	Bradford City, Arkansas	0.0196136795%
AR65	Bradley City, Arkansas	0.0127167093%
AR66	Bradley County, Arkansas	0.0903557767%
AR67	Branch City, Arkansas	0.0001595527%
AR68	Briarcliff City, Arkansas	0.0001841653%
AR69	Brinkley City, Arkansas	0.0788794288%
AR70	Brookland City, Arkansas	0.0336729211%
AR71	Bryant City, Arkansas	1.0536173112%
AR72	Buckner City, Arkansas	0.0065180504%
AR73	Bull Shoals City, Arkansas	0.0692543217%
AR74	Burdette Town, Arkansas	0.0001210597%
AR75	Cabot City, Arkansas	0.9626014299%
AR76	Caddo Valley Town, Arkansas	0.0447599031%
AR77	Caldwell Town, Arkansas	0.0042239256%
AR78	Cale Town, Arkansas	0.0007827384%
AR79	Calhoun County, Arkansas	0.1397959405%
AR80	Calico Rock City, Arkansas	0.0024459503%
AR81	Calion City, Arkansas	0.0029361993%
AR82	Camden City, Arkansas	0.4098542963%
AR83	Cammack Village City, Arkansas	0.0112054660%
AR84	Campbell Station City, Arkansas	0.0043090681%
AR85	Caraway City, Arkansas	0.0225855098%
AR86	Carlisle City, Arkansas	0.1468534652%
AR87	Carroll County, Arkansas	0.5928260605%
AR88	Carthage City, Arkansas	0.0016610654%
AR89	Casa Town, Arkansas	0.0015121018%
AR90	Cash Town, Arkansas	0.0012319187%
AR91	Caulksville Town, Arkansas	0.0006928738%
AR92	Cave City, Arkansas	0.0850463202%
AR93	Cave Springs City, Arkansas	0.0320796835%
AR94	Cedarville City, Arkansas	0.0178802072%
AR95	Centerton City, Arkansas	0.1131077079%
AR96	Central City Town, Arkansas	0.0174268772%
AR97	Charleston City, Arkansas	0.0410054775%
AR98	Cherokee Village City, Arkansas	0.2125413902%

Subdivisions with Consolidated Allocations - Qualified Subdivisions Only

State ID	Qualifying Subdivision	Consolidated State Allocation
AR99	Cherry Valley City, Arkansas	0.0081466329%
AR100	Chester Town, Arkansas	0.0004361585%
AR101	Chicot County, Arkansas	0.2832352637%
AR102	Chidester City, Arkansas	0.0007419559%
AR103	Clarendon City, Arkansas	0.0270484068%
AR104	Clark County, Arkansas	0.3342708117%
AR105	Clarksville City, Arkansas	0.2458837581%
AR106	Clay County, Arkansas	0.0479674136%
AR107	Cleburne County, Arkansas	0.3503158049%
AR108	Cleveland County, Arkansas	0.1143679597%
AR109	Clinton City, Arkansas	0.0824034689%
AR110	Coal Hill City, Arkansas	0.1328713526%
AR111	Colt City, Arkansas	0.0085205444%
AR112	Columbia County, Arkansas	0.0671663991%
AR113	Concord Town, Arkansas	0.0150785188%
AR114	Conway City, Arkansas	2.0922743015%
AR115	Conway County, Arkansas	0.5138971203%
AR116	Corning City, Arkansas	0.0191809554%
AR117	Cotter City, Arkansas	0.0233925747%
AR118	Cotton Plant City, Arkansas	0.0024986099%
AR119	Cove Town, Arkansas	0.0001777260%
AR120	Coy Town, Arkansas	0.0078196572%
AR121	Craighead County, Arkansas	0.9265189050%
AR122	Crawford County, Arkansas	0.9565887967%
AR123	Crawfordsville Town, Arkansas	0.0037229444%
AR124	Crittenden County, Arkansas	0.4864689351%
AR125	Cross County, Arkansas	0.3114968436%
AR126	Crossett City, Arkansas	0.2482926464%
AR127	Cushman City, Arkansas	0.0031235127%
AR128	Daisy Town, Arkansas	0.0019036142%
AR129	Dallas County, Arkansas	0.1170103816%
AR130	Damascus Town, Arkansas	0.0328833141%
AR131	Danville City, Arkansas	0.0554598088%
AR132	Dardanelle City, Arkansas	0.1270318663%
AR133	Datto Town, Arkansas	0.0002041989%
AR134	De Queen City, Arkansas	0.1825177187%
AR135	De Valls Bluff City, Arkansas	0.0153369512%
AR136	Decatur City, Arkansas	0.0461206088%
AR137	Delaplaine Town, Arkansas	0.0012409338%
AR138	Delight City, Arkansas	0.0019036142%
AR139	Dell Town, Arkansas	0.0049627334%
AR140	Denning Town, Arkansas	0.0066893371%
AR141	Dermott City, Arkansas	0.0098811069%
AR142	Des Arc City, Arkansas	0.0461902968%
AR143	Desha County, Arkansas	0.1880442527%
AR144	Dewitt City, Arkansas	0.0561472449%
AR145	Diamond City, Arkansas	0.0067481498%
AR146	Diaz City, Arkansas	0.0144799456%
AR147	Dierks City, Arkansas	0.0109843817%

Subdivisions with Consolidated Allocations - Qualified Subdivisions Only

State ID	Qualifying Subdivision	Consolidated State Allocation
AR148	Donaldson Town, Arkansas	0.0097288521%
AR149	Dover City, Arkansas	0.0357561215%
AR150	Drew County, Arkansas	0.4312385101%
AR151	Dumas City, Arkansas	0.0345209116%
AR152	Dyer City, Arkansas	0.0039248537%
AR153	Dyess Town, Arkansas	0.0004842389%
AR154	Earle City, Arkansas	0.0169920066%
AR155	East Camden Town, Arkansas	0.0077825952%
AR156	Edmondson Town, Arkansas	0.0080664988%
AR157	Egypt Town, Arkansas	0.0007186312%
AR158	El Dorado City, Arkansas	0.7549722601%
AR159	Elaine City, Arkansas	0.0061272536%
AR160	Elkins City, Arkansas	0.0584820092%
AR161	Elm Springs City, Arkansas	0.0169270407%
AR162	Emerson Town, Arkansas	0.0007712907%
AR163	Emmet City, Arkansas	0.0006732695%
AR164	England City, Arkansas	0.1277733929%
AR165	Enola Town, Arkansas	0.0166283981%
AR166	Etowah Town, Arkansas	0.0016945500%
AR167	Eudora City, Arkansas	0.0090127967%
AR168	Eureka Springs City, Arkansas	0.3891361972%
AR169	Evening Shade City, Arkansas	0.0112877465%
AR170	Everton Town, Arkansas	0.0023825585%
AR171	Fairfield Bay City, Arkansas	0.0994183710%
AR172	Fargo Town, Arkansas	0.0003540210%
AR173	Farmington City, Arkansas	0.0908450240%
AR174	Faulkner County, Arkansas	1.0072116540%
AR175	Fayetteville City, Arkansas	2.1103658624%
AR176	Felsenthal Town, Arkansas	0.0017181610%
AR177	Fifty-Six City, Arkansas	0.0004614866%
AR178	Fisher City, Arkansas	0.0019605666%
AR179	Flippin City, Arkansas	0.0956901320%
AR180	Fordyce City, Arkansas	0.0545063561%
AR181	Foreman City, Arkansas	0.0020583016%
AR182	Forrest City, Arkansas	0.2961090931%
AR183	Fort Smith City, Arkansas	3.8434930088%
AR184	Fouke City, Arkansas	0.0054372418%
AR185	Fountain Hill Town, Arkansas	0.0007150537%
AR186	Fountain Lake Town, Arkansas	0.0028270166%
AR187	Fourche Town, Arkansas	0.0009659021%
AR188	Franklin County, Arkansas	0.5981687154%
AR189	Franklin Town, Arkansas	0.0147063245%
AR190	Fredonia (Biscoe) Town, Arkansas	0.0078030580%
AR191	Friendship Town, Arkansas	0.0051302995%
AR192	Fulton County, Arkansas	0.4958178657%
AR193	Fulton Town, Arkansas	0.0066352466%
AR194	Garfield Town, Arkansas	0.0074476060%
AR195	Garland County, Arkansas	1.7334588443%
AR196	Garland Town, Arkansas	0.0002891982%

Subdivisions with Consolidated Allocations - Qualified Subdivisions Only

State ID	Qualifying Subdivision	Consolidated State Allocation
AR197	Garner Town, Arkansas	0.0077934705%
AR198	Gassville City, Arkansas	0.0727563250%
AR199	Gateway Town, Arkansas	0.0062878080%
AR200	Gentry City, Arkansas	0.0904861377%
AR201	Georgetown, Arkansas	0.0040265954%
AR202	Gilbert Town, Arkansas	0.0024831554%
AR203	Gillett City, Arkansas	0.0114616089%
AR204	Gillham Town, Arkansas	0.0013801668%
AR205	Gilmore City, Arkansas	0.0000954454%
AR206	Glenwood City, Arkansas	0.0480021861%
AR207	Goshen Town, Arkansas	0.0031660124%
AR208	Gosnell City, Arkansas	0.0272347186%
AR209	Gould City, Arkansas	0.0171248002%
AR210	Grady City, Arkansas	0.0313103962%
AR211	Grannis City, Arkansas	0.0009242610%
AR212	Grant County, Arkansas	0.2664481715%
AR213	Gravette City, Arkansas	0.0803454535%
AR214	Green Forest City, Arkansas	0.1176088116%
AR215	Greenbrier City, Arkansas	0.0720066419%
AR216	Greene County, Arkansas	0.5298528213%
AR217	Greenland City, Arkansas	0.0237445924%
AR218	Greenway City, Arkansas	0.0004757962%
AR219	Greenwood City, Arkansas	0.2310067194%
AR220	Greers Ferry City, Arkansas	0.0499860774%
AR221	Griffithville Town, Arkansas	0.0045461792%
AR222	Grubbs City, Arkansas	0.0056885194%
AR223	Guion Town, Arkansas	0.0188333737%
AR224	Gum Springs Town, Arkansas	0.0030512489%
AR225	Gurdon City, Arkansas	0.0633258293%
AR226	Guy City, Arkansas	0.0155481618%
AR227	Hackett City, Arkansas	0.0171567108%
AR228	Hamburg City, Arkansas	0.0524650830%
AR229	Hampton City, Arkansas	0.0149258347%
AR230	Hardy City, Arkansas	0.0225704847%
AR231	Harrell Town, Arkansas	0.0015608978%
AR232	Harrisburg City, Arkansas	0.0610374284%
AR233	Harrison City, Arkansas	0.7509041666%
AR234	Hartford City, Arkansas	0.0079703379%
AR235	Hartman City, Arkansas	0.0041808536%
AR236	Haskell City, Arkansas	0.0719017520%
AR237	Hatfield Town, Arkansas	0.0003119506%
AR238	Havana City, Arkansas	0.0028832535%
AR239	Haynes Town, Arkansas	0.0021807923%
AR240	Hazen City, Arkansas	0.0648458015%
AR241	Heber Springs City, Arkansas	0.3767547633%
AR242	Hector Town, Arkansas	0.0046732490%
AR243	Helena-West Helena City, Arkansas	0.1739214762%
AR244	Hempstead County, Arkansas	0.2734659153%
AR245	Hermitage City, Arkansas	0.0121839606%

Subdivisions with Consolidated Allocations - Qualified Subdivisions Only

State ID	Qualifying Subdivision	Consolidated State Allocation
AR246	Hickory Ridge City, Arkansas	0.0037770349%
AR247	Higden Town, Arkansas	0.0085654767%
AR248	Higginson Town, Arkansas	0.0151972889%
AR249	Highfill Town, Arkansas	0.0156011076%
AR250	Highland City, Arkansas	0.0298718460%
AR251	Hindsville Town, Arkansas	0.0033816590%
AR252	Holland City, Arkansas	0.0148864831%
AR253	Holly Grove City, Arkansas	0.0044608936%
AR254	Hope City, Arkansas	0.2248866206%
AR255	Horatio City, Arkansas	0.0029417800%
AR256	Horseshoe Bend City, Arkansas	0.1112109623%
AR257	Horseshoe Lake Town, Arkansas	0.0014319677%
AR258	Hot Spring County, Arkansas	0.4782149797%
AR259	Hot Springs City, Arkansas	3.5617977507%
AR260	Houston Town, Arkansas	0.0052922849%
AR261	Howard County, Arkansas	0.1730249760%
AR262	Hoxie City, Arkansas	0.0120318489%
AR263	Hughes City, Arkansas	0.0113608689%
AR264	Humnoke City, Arkansas	0.0148176536%
AR265	Humphrey City, Arkansas	0.0142685920%
AR266	Hunter Town, Arkansas	0.0001735762%
AR267	Huntington City, Arkansas	0.0062142563%
AR268	Huntsville City, Arkansas	0.0854508543%
AR269	Huttig City, Arkansas	0.0090756161%
AR270	Imboden Town, Arkansas	0.0007621325%
AR271	Independence County, Arkansas	1.0893020276%
AR272	Izard County, Arkansas	0.5513048629%
AR273	Jackson County, Arkansas	0.1817241049%
AR274	Jacksonport Town, Arkansas	0.0050680525%
AR275	Jacksonville City, Arkansas	2.6389305280%
AR276	Jasper City, Arkansas	0.0070526594%
AR277	Jefferson County, Arkansas	0.5992841535%
AR278	Jennette Town, Arkansas	0.0012409338%
AR279	Jericho Town, Arkansas	0.0009641849%
AR280	Jerome Town, Arkansas	0.0001957562%
AR281	Johnson City, Arkansas	0.1307711237%
AR282	Johnson County, Arkansas	0.3131687844%
AR283	Joiner City, Arkansas	0.0294738943%
AR284	Jonesboro City, Arkansas	2.1740597362%
AR285	Judsonia City, Arkansas	0.0470208295%
AR286	Junction City, Arkansas	0.0041819983%
AR287	Keiser City, Arkansas	0.0065363668%
AR288	Kensett City, Arkansas	0.0362397881%
AR289	Kibler City, Arkansas	0.0431741065%
AR290	Kingsland City, Arkansas	0.0062036672%
AR291	Knobel City, Arkansas	0.0009218283%
AR292	Knoxville Town, Arkansas	0.0058832739%
AR293	Lafayette County, Arkansas	0.0910619584%
AR294	Lafe Town, Arkansas	0.0028363178%

Subdivisions with Consolidated Allocations - Qualified Subdivisions Only

State ID	Qualifying Subdivision	Consolidated State Allocation
AR295	Lagrange Town, Arkansas	0.0008239503%
AR296	Lake City, Arkansas	0.0259733220%
AR297	Lake View City, Arkansas	0.0047133160%
AR298	Lake Village City, Arkansas	0.0224886334%
AR299	Lakeview City, Arkansas	0.0193402219%
AR300	Lamar City, Arkansas	0.1021685446%
AR301	Lavaca City, Arkansas	0.0302604964%
AR302	Lawrence County, Arkansas	0.4807663922%
AR303	Leachville City, Arkansas	0.0232401768%
AR304	Lead Hill Town, Arkansas	0.0069168607%
AR305	Lee County, Arkansas	0.0989039387%
AR306	Leola Town, Arkansas	0.0013687190%
AR307	Lepanto City, Arkansas	0.0682260295%
AR308	Leslie City, Arkansas	0.0254444370%
AR309	Lewisville City, Arkansas	0.0166148039%
AR310	Lincoln City, Arkansas	0.0464338472%
AR311	Lincoln County, Arkansas	0.1387881111%
AR312	Little Flock City, Arkansas	0.0530723850%
AR313	Little River County, Arkansas	0.3040825791%
AR314	Little Rock City, Arkansas	6.7135694892%
AR315	Lockesburg City, Arkansas	0.0062672021%
AR316	Logan County, Arkansas	0.5058103018%
AR317	London City, Arkansas	0.0142372538%
AR318	Lonoke City, Arkansas	0.2452247983%
AR319	Lonoke County, Arkansas	0.5819398431%
AR320	Louann Town, Arkansas	0.0002119261%
AR321	Luxora City, Arkansas	0.0119226662%
AR322	Lynn Town, Arkansas	0.0001385175%
AR323	Madison City, Arkansas	0.0058260353%
AR324	Madison County, Arkansas	0.3196927018%
AR325	Magazine City, Arkansas	0.0318730520%
AR326	Magness Town, Arkansas	0.0014179443%
AR327	Magnolia City, Arkansas	0.5824169272%
AR328	Malvern City, Arkansas	0.3835695961%
AR329	Mammoth Spring City, Arkansas	0.0072408314%
AR330	Manila City, Arkansas	0.0409124647%
AR331	Mansfield City, Arkansas	0.0007997669%
AR332	Marianna City, Arkansas	0.0846648246%
AR333	Marie Town, Arkansas	0.0009849339%
AR334	Marion City, Arkansas	0.1126915829%
AR335	Marion County, Arkansas	0.3952336867%
AR336	Marked Tree City, Arkansas	0.0992021520%
AR337	Marmaduke City, Arkansas	0.0391761304%
AR338	Marvell City, Arkansas	0.0610375715%
AR339	Maumelle City, Arkansas	0.2572012688%
AR340	Mayflower City, Arkansas	0.0608694329%
AR341	Maynard Town, Arkansas	0.0013140561%
AR342	McCaskill Town, Arkansas	0.0012894435%
AR343	McCrary City, Arkansas	0.0147483949%

Subdivisions with Consolidated Allocations - Qualified Subdivisions Only

State ID	Qualifying Subdivision	Consolidated State Allocation
AR344	McDougal Town, Arkansas	0.0001189133%
AR345	McGehee City, Arkansas	0.0429993856%
AR346	McNab Town, Arkansas	0.0009151028%
AR347	Mcrae City, Arkansas	0.0307843730%
AR348	Melbourne City, Arkansas	0.0687295865%
AR349	Mena City, Arkansas	0.7716866592%
AR350	Menifee Town, Arkansas	0.0106144770%
AR351	Midland Town, Arkansas	0.0002701664%
AR352	Miller County, Arkansas	0.3769094507%
AR353	Mineral Springs City, Arkansas	0.0133569235%
AR354	Minturn Town, Arkansas	0.0002323889%
AR355	Mississippi County, Arkansas	0.4561503415%
AR356	Mitchellville City, Arkansas	0.0000190318%
AR357	Monette City, Arkansas	0.0230987974%
AR358	Monroe County, Arkansas	0.0751267203%
AR359	Montgomery County, Arkansas	0.2264091685%
AR360	Monticello City, Arkansas	0.0526747196%
AR361	Montrose City, Arkansas	0.0059883068%
AR362	Moorefield Town, Arkansas	0.0009616092%
AR363	Moro Town, Arkansas	0.0019858947%
AR364	Morrilton City, Arkansas	0.2597150469%
AR365	Morrison Bluff Town, Arkansas	0.0001732900%
AR366	Mount Ida City, Arkansas	0.0133550632%
AR367	Mount Pleasant Town, Arkansas	0.0122294653%
AR368	Mount Vernon Town, Arkansas	0.0071675659%
AR369	Mountain Home City, Arkansas	0.8447100025%
AR370	Mountain Pine City, Arkansas	0.0111311989%
AR371	Mountainburg City, Arkansas	0.0505877986%
AR372	Mulberry City, Arkansas	0.0839496278%
AR373	Murfreesboro City, Arkansas	0.0401878235%
AR374	Nashville City, Arkansas	0.1174004630%
AR375	Nevada County, Arkansas	0.1042972498%
AR376	Newark City, Arkansas	0.0743959259%
AR377	Newport City, Arkansas	0.2957024125%
AR378	Newton County, Arkansas	0.2538955941%
AR379	Norfork City, Arkansas	0.0071735760%
AR380	Norman Town, Arkansas	0.0054255078%
AR381	Norphlet City, Arkansas	0.0199309247%
AR382	North Little Rock City, Arkansas	1.6145764729%
AR383	Oak Grove Heights Town, Arkansas	0.0108133813%
AR384	Oak Grove Town, Arkansas	0.0031881924%
AR385	Oakhaven Town, Arkansas	0.0008458440%
AR386	Oden Town, Arkansas	0.0002086349%
AR387	Ogden City, Arkansas	0.0000829960%
AR388	Oil Trough Town, Arkansas	0.0018456600%
AR389	O'Kean Town, Arkansas	0.0001714297%
AR390	Okolona Town, Arkansas	0.0019046158%
AR391	Ola City, Arkansas	0.0262882776%
AR392	Omaha Town, Arkansas	0.0030405167%

Subdivisions with Consolidated Allocations - Qualified Subdivisions Only

State ID	Qualifying Subdivision	Consolidated State Allocation
AR393	Oppelo City, Arkansas	0.0090335457%
AR394	Osceola City, Arkansas	0.2492878833%
AR395	Ouachita County, Arkansas	0.2913601460%
AR396	Oxford City, Arkansas	0.0264156336%
AR397	Ozan Town, Arkansas	0.0011369025%
AR398	Ozark City, Arkansas	0.1131238778%
AR399	Palestine City, Arkansas	0.0190803585%
AR400	Pangburn City, Arkansas	0.0157168727%
AR401	Paragould City, Arkansas	1.0056390223%
AR402	Paris City, Arkansas	0.1616167421%
AR403	Parkdale City, Arkansas	0.0007150537%
AR404	Parkin City, Arkansas	0.0145157198%
AR405	Patmos Town, Arkansas	0.0012638292%
AR406	Patterson City, Arkansas	0.0019780244%
AR407	Pea Ridge City, Arkansas	0.1099874863%
AR408	Peach Orchard City, Arkansas	0.0002743162%
AR409	Perla Town, Arkansas	0.0015089537%
AR410	Perry County, Arkansas	0.2411764522%
AR411	Perry Town, Arkansas	0.0054813155%
AR412	Perrytown, Arkansas	0.0014218079%
AR413	Perryville City, Arkansas	0.0413931262%
AR414	Phillips County, Arkansas	0.3245121955%
AR415	Piggott City, Arkansas	0.3895380125%
AR416	Pike County, Arkansas	0.3481536152%
AR417	Pindall Town, Arkansas	0.0030350790%
AR418	Pine Bluff City, Arkansas	0.9840818047%
AR419	Pineville Town, Arkansas	0.0022012551%
AR420	Plainview City, Arkansas	0.0125505741%
AR421	Pleasant Plains Town, Arkansas	0.0024498139%
AR422	Plumerville City, Arkansas	0.0292462276%
AR423	Pocahontas City, Arkansas	0.4671181241%
AR424	Poinsett County, Arkansas	0.4009911787%
AR425	Polk County, Arkansas	0.0691418478%
AR426	Pollard City, Arkansas	0.0004521853%
AR427	Pope County, Arkansas	0.8568421621%
AR428	Portia Town, Arkansas	0.0009455824%
AR429	Portland City, Arkansas	0.0081334680%
AR430	Pottsville City, Arkansas	0.0356473681%
AR431	Powhatan Town, Arkansas	0.0001556891%
AR432	Poyen Town, Arkansas	0.0022812461%
AR433	Prairie County, Arkansas	0.0903177130%
AR434	Prairie Grove City, Arkansas	0.0877670159%
AR435	Prattsville Town, Arkansas	0.0011406231%
AR436	Prescott City, Arkansas	0.0925564594%
AR437	Pulaski County, Arkansas	2.3536109191%
AR438	Pyatt Town, Arkansas	0.0061435666%
AR439	Quitman City, Arkansas	0.0720876345%
AR440	Randolph County, Arkansas	0.0533049170%
AR441	Ratcliff City, Arkansas	0.0038192484%

Subdivisions with Consolidated Allocations - Qualified Subdivisions Only

State ID	Qualifying Subdivision	Consolidated State Allocation
AR442	Ravenden Springs Town, Arkansas	0.0001143342%
AR443	Ravenden Town, Arkansas	0.0021246984%
AR444	Rector City, Arkansas	0.0056501695%
AR445	Redfield City, Arkansas	0.0199888788%
AR446	Reed Town, Arkansas	0.0009294125%
AR447	Reyno City, Arkansas	0.0001714297%
AR448	Rison City, Arkansas	0.0266158258%
AR449	Rockport City, Arkansas	0.0466258829%
AR450	Roe Town, Arkansas	0.0006297682%
AR451	Rogers City, Arkansas	1.7409808606%
AR452	Rondo Town, Arkansas	0.0001282146%
AR453	Rose Bud Town, Arkansas	0.0201332633%
AR454	Rosston Town, Arkansas	0.0012719857%
AR455	Rudy Town, Arkansas	0.0043610122%
AR456	Russell Town, Arkansas	0.0072738867%
AR457	Russellville City, Arkansas	0.9171601007%
AR458	Salem City, Arkansas	0.0044962385%
AR459	Salesville City, Arkansas	0.0064404921%
AR460	Saline County, Arkansas	1.0800200662%
AR461	Scott County, Arkansas	0.3380405487%
AR462	Scranton City, Arkansas	0.0072753177%
AR463	Searcy City, Arkansas	0.9880873649%
AR464	Searcy County, Arkansas	0.2116252857%
AR465	Sebastian County, Arkansas	2.1934833834%
AR466	Sedgwick Town, Arkansas	0.0005311746%
AR467	Sevier County, Arkansas	0.2613059949%
AR468	Shannon Hills City, Arkansas	0.0498163648%
AR469	Sharp County, Arkansas	0.2811885530%
AR470	Sheridan City, Arkansas	0.2276671308%
AR471	Sherrill Town, Arkansas	0.0025761682%
AR472	Sherwood City, Arkansas	0.4241829888%
AR473	Shirley Town, Arkansas	0.0009145304%
AR474	Sidney Town, Arkansas	0.0035774152%
AR475	Siloam Springs City, Arkansas	0.7477783644%
AR476	Smackover City, Arkansas	0.0008007686%
AR477	Smithville Town, Arkansas	0.0001624146%
AR478	South Lead Hill Town, Arkansas	0.0018313504%
AR479	Sparkman City, Arkansas	0.0035065824%
AR480	Springdale City, Arkansas	2.0136786333%
AR481	Springtown, Arkansas	0.0002924895%
AR482	St Francis County, Arkansas	0.2044215163%
AR483	St. Charles Town, Arkansas	0.0024664131%
AR484	St. Francis City, Arkansas	0.0007137659%
AR485	St. Joe Town, Arkansas	0.0076757020%
AR486	St. Paul Town, Arkansas	0.0041619648%
AR487	Stamps City, Arkansas	0.0180207281%
AR488	Star City, Arkansas	0.0564865270%
AR489	Stephens City, Arkansas	0.0116586529%
AR490	Stone County, Arkansas	0.2837768844%

Subdivisions with Consolidated Allocations - Qualified Subdivisions Only

State ID	Qualifying Subdivision	Consolidated State Allocation
AR491	Strawberry Town, Arkansas	0.0006928738%
AR492	Strong City, Arkansas	0.0029361993%
AR493	Stuttgart City, Arkansas	0.2203815101%
AR494	Subiaco Town, Arkansas	0.0109146937%
AR495	Success Town, Arkansas	0.0001784415%
AR496	Sulphur Rock Town, Arkansas	0.0032654646%
AR497	Sulphur Springs City, Arkansas	0.0120908047%
AR498	Summit City, Arkansas	0.0074467474%
AR499	Sunset Town, Arkansas	0.0016041130%
AR500	Swifton City, Arkansas	0.0178930859%
AR501	Taylor City, Arkansas	0.0014103602%
AR502	Texarkana City, Arkansas	0.7683955804%
AR503	Thornton City, Arkansas	0.0022437548%
AR504	Tillar City, Arkansas	0.0003265465%
AR505	Tinsman Town, Arkansas	0.0003150987%
AR506	Tollette Town, Arkansas	0.0032731918%
AR507	Tontitown City, Arkansas	0.0610355681%
AR508	Traskwood City, Arkansas	0.0177678764%
AR509	Trumann City, Arkansas	0.2319945153%
AR510	Tuckerman City, Arkansas	0.0405439909%
AR511	Tull Town, Arkansas	0.0030797252%
AR512	Tupelo Town, Arkansas	0.0005171511%
AR513	Turrell City, Arkansas	0.0090687475%
AR514	Twin Groves Town, Arkansas	0.0156102657%
AR515	Tyrone City, Arkansas	0.0382955139%
AR516	Ulm Town, Arkansas	0.0000897216%
AR517	Union County, Arkansas	0.4520045466%
AR518	Valley Springs Town, Arkansas	0.0032716177%
AR519	Van Buren City, Arkansas	1.7649031789%
AR520	Van Buren County, Arkansas	0.3641848711%
AR521	Vandervoort Town, Arkansas	0.0000659675%
AR522	Victoria Town, Arkansas	0.0005446257%
AR523	Vilonia City, Arkansas	0.1035441323%
AR524	Viola Town, Arkansas	0.0032700437%
AR525	Wabbaseka Town, Arkansas	0.0082530968%
AR526	Waldenburg Town, Arkansas	0.0023526513%
AR527	Waldo City, Arkansas	0.0028426141%
AR528	Waldron City, Arkansas	0.1501465474%
AR529	Walnut Ridge City, Arkansas	0.0315460763%
AR530	Ward City, Arkansas	0.1482609634%
AR531	Warren City, Arkansas	0.1331456688%
AR532	Washington City, Arkansas	0.0014218079%
AR533	Washington County, Arkansas	2.0141562897%
AR534	Watson City, Arkansas	0.0000569524%
AR535	Weiner City, Arkansas	0.0115016760%
AR536	Weldon Town, Arkansas	0.0015514534%
AR537	West Fork City, Arkansas	0.0278779379%
AR538	West Memphis City, Arkansas	0.6402086383%
AR539	West Point Town, Arkansas	0.0031173596%

Subdivisions with Consolidated Allocations - Qualified Subdivisions Only

State ID	Qualifying Subdivision	Consolidated State Allocation
AR540	Western Grove Town, Arkansas	0.0057204300%
AR541	Wheatley City, Arkansas	0.0050976735%
AR542	Whelen Springs Town, Arkansas	0.0002381128%
AR543	White County, Arkansas	0.9979591705%
AR544	White Hall City, Arkansas	0.0551959387%
AR545	Wickes Town, Arkansas	0.0001422380%
AR546	Widener Town, Arkansas	0.0014565804%
AR547	Wiederkehr Village City, Arkansas	0.0015955272%
AR548	Williford Town, Arkansas	0.0025041906%
AR549	Willisville Town, Arkansas	0.0003913692%
AR550	Wilmar City, Arkansas	0.0018078825%
AR551	Wilmot City, Arkansas	0.0171605744%
AR552	Wilson City, Arkansas	0.0038733390%
AR553	Wilton City, Arkansas	0.0002323889%
AR554	Winchester Town, Arkansas	0.0011094280%
AR555	Winslow City, Arkansas	0.0059329284%
AR556	Winthrop City, Arkansas	0.0004315794%
AR557	Woodruff County, Arkansas	0.2136270641%
AR558	Wooster Town, Arkansas	0.0052930004%
AR559	Wrightsville City, Arkansas	0.0089014675%
AR560	Wynne City, Arkansas	0.1541190523%
AR561	Yell County, Arkansas	0.5032932325%
AR562	Yellville City, Arkansas	0.0268081476%
AR563	Zinc Town, Arkansas	0.0018492375%
AR564	Keo Town, Arkansas	0.0137063654%
AR565	Letona Town, Arkansas	0.0096119422%
AR567	Lexa Town, Arkansas	0.0073056542%
AR568	Lonsdale Town, Arkansas	0.0009432928%
AR569	Lowell City, Arkansas	0.2449366017%
AR570	Marshall City, Arkansas	0.0391797079%
AR571	McNeil City, Arkansas	0.0006390694%
AR572	Mountain View City, Arkansas	0.1444262605%
AR573	Nimmons Town, Arkansas	0.0001405209%

Subdivisions with Consolidated Allocations - Qualified Subdivisions Only

State ID	Qualifying Subdivision	Consolidated State Allocation
CA1	Adelanto City, California	Allocations in California will be made in accordance with the California State-Subdivision Agreement.
CA2	Agoura Hills City, California	
CA3	Alameda City, California	
CA4	Alameda County, California	
CA5	Albany City, California	
CA6	Alhambra City, California	
CA7	Aliso Viejo City, California	
CA9	Amador County, California	
CA10	American Canyon City, California	
CA11	Anaheim City, California	
CA12	Anderson City, California	
CA13	Antioch City, California	
CA14	Apple Valley Town, California	
CA15	Arcadia City, California	
CA16	Arcata City, California	
CA17	Arroyo Grande City, California	
CA18	Artesia City, California	
CA19	Arvin City, California	
CA20	Atascadero City, California	
CA21	Atwater City, California	
CA22	Auburn City, California	
CA23	Avenal City, California	
CA24	Azusa City, California	
CA25	Bakersfield City, California	
CA26	Baldwin Park City, California	
CA27	Banning City, California	
CA28	Barstow City, California	
CA29	Beaumont City, California	
CA30	Bell City, California	
CA31	Bell Gardens City, California	
CA32	Bellflower City, California	
CA33	Belmont City, California	
CA34	Benicia City, California	
CA35	Berkeley City, California	
CA36	Beverly Hills City, California	
CA37	Blythe City, California	
CA38	Brawley City, California	
CA39	Brea City, California	
CA40	Brentwood City, California	
CA41	Buena Park City, California	
CA42	Burbank City, California	
CA43	Burlingame City, California	
CA44	Butte County, California	
CA45	Calabasas City, California	
CA46	Calaveras County, California	
CA47	Calexico City, California	
CA48	California City, California	

Subdivisions with Consolidated Allocations - Qualified Subdivisions Only

State ID	Qualifying Subdivision	Consolidated State Allocation
CA49	Camarillo City, California	Allocations in California will be made in accordance with the California State-Subdivision Agreement.
CA50	Campbell City, California	
CA51	Canyon Lake City, California	
CA52	Capitola City, California	
CA53	Carlsbad City, California	
CA54	Carpinteria City, California	
CA55	Carson City, California	
CA56	Cathedral City, California	
CA57	Ceres City, California	
CA58	Cerritos City, California	
CA59	Chico City, California	
CA60	Chino City, California	
CA61	Chino Hills City, California	
CA62	Chowchilla City, California	
CA63	Chula Vista City, California	
CA64	Citrus Heights City, California	
CA65	Claremont City, California	
CA66	Clayton City, California	
CA67	Clearlake City, California	
CA68	Clovis City, California	
CA69	Coachella City, California	
CA70	Coalinga City, California	
CA71	Colton City, California	
CA72	Colusa County, California	
CA73	Commerce City, California	
CA74	Compton City, California	
CA75	Concord City, California	
CA76	Contra Costa County, California	
CA77	Corcoran City, California	
CA78	Corona City, California	
CA79	Coronado City, California	
CA80	Costa Mesa City, California	
CA81	Covina City, California	
CA82	Cudahy City, California	
CA83	Culver City, California	
CA84	Cupertino City, California	
CA85	Cypress City, California	
CA86	Daly City, California	
CA87	Dana Point City, California	
CA88	Danville Town, California	
CA89	Davis City, California	
CA90	Del Norte County, California	
CA91	Delano City, California	
CA92	Desert Hot Springs City, California	
CA93	Diamond Bar City, California	
CA94	Dinuba City, California	
CA95	Dixon City, California	

Subdivisions with Consolidated Allocations - Qualified Subdivisions Only

State ID	Qualifying Subdivision	Consolidated State Allocation
CA96	Downey City, California	Allocations in California will be made in accordance with the California State-Subdivision Agreement.
CA97	Duarte City, California	
CA98	Dublin City, California	
CA99	East Palo Alto City, California	
CA100	Eastvale City, California	
CA101	El Cajon City, California	
CA102	El Centro City, California	
CA103	El Cerrito City, California	
CA104	El Dorado County, California	
CA105	El Monte City, California	
CA106	El Paso De Robles (Paso Robles) City, California	
CA107	El Segundo City, California	
CA108	Elk Grove City, California	
CA109	Emeryville City, California	
CA110	Encinitas City, California	
CA111	Escondido City, California	
CA112	Eureka City, California	
CA113	Exeter City, California	
CA114	Fairfield City, California	
CA115	Farmersville City, California	
CA116	Fillmore City, California	
CA117	Folsom City, California	
CA118	Fontana City, California	
CA119	Fortuna City, California	
CA120	Foster City, California	
CA121	Fountain Valley City, California	
CA122	Fremont City, California	
CA123	Fresno City, California	
CA124	Fresno County, California	
CA125	Fullerton City, California	
CA126	Galt City, California	
CA127	Garden Grove City, California	
CA128	Gardena City, California	
CA129	Gilroy City, California	
CA130	Glendale City, California	
CA131	Glendora City, California	
CA132	Glenn County, California	
CA133	Goleta City, California	
CA134	Grand Terrace City, California	
CA135	Grass Valley City, California	
CA136	Greenfield City, California	
CA137	Grover Beach City, California	
CA138	Half Moon Bay City, California	
CA139	Hanford City, California	
CA140	Hawaiian Gardens City, California	
CA141	Hawthorne City, California	

Subdivisions with Consolidated Allocations - Qualified Subdivisions Only

State ID	Qualifying Subdivision	Consolidated State Allocation
CA142	Hayward City, California	Allocations in California will be made in accordance with the California State-Subdivision Agreement.
CA143	Healdsburg City, California	
CA144	Hemet City, California	
CA145	Hercules City, California	
CA146	Hermosa Beach City, California	
CA147	Hesperia City, California	
CA148	Highland City, California	
CA149	Hillsborough Town, California	
CA150	Hollister City, California	
CA151	Humboldt County, California	
CA152	Huntington Beach City, California	
CA153	Huntington Park City, California	
CA154	Imperial Beach City, California	
CA155	Imperial City, California	
CA156	Imperial County, California	
CA157	Indio City, California	
CA158	Inglewood City, California	
CA159	Inyo County, California	
CA160	Irvine City, California	
CA161	Jurupa Valley City, California	
CA162	Kerman City, California	
CA163	Kern County, California	
CA164	King City, California	
CA165	Kings County, California	
CA166	Kingsburg City, California	
CA167	La Cañada Flintridge City, California	
CA168	La Habra City, California	
CA169	La Mesa City, California	
CA170	La Mirada City, California	
CA171	La Palma City, California	
CA172	La Puente City, California	
CA173	La Quinta City, California	
CA174	La Verne City, California	
CA175	Lafayette City, California	
CA176	Laguna Beach City, California	
CA177	Laguna Hills City, California	
CA178	Laguna Niguel City, California	
CA179	Laguna Woods City, California	
CA180	Lake County, California	
CA181	Lake Elsinore City, California	
CA182	Lake Forest City, California	
CA183	Lakeport City, California	
CA184	Lakewood City, California	
CA185	Lancaster City, California	
CA186	Larkspur City, California	
CA187	Lassen County, California	
CA188	Lathrop City, California	

Subdivisions with Consolidated Allocations - Qualified Subdivisions Only

State ID	Qualifying Subdivision	Consolidated State Allocation
CA189	Lawndale City, California	Allocations in California will be made in accordance with the California State-Subdivision Agreement.
CA190	Lemon Grove City, California	
CA191	Lemoore City, California	
CA192	Lincoln City, California	
CA193	Lindsay City, California	
CA194	Livermore City, California	
CA195	Livingston City, California	
CA196	Lodi City, California	
CA197	Loma Linda City, California	
CA198	Lomita City, California	
CA199	Lompoc City, California	
CA200	Long Beach City, California	
CA201	Los Alamitos City, California	
CA202	Los Altos City, California	
CA203	Los Angeles City, California	
CA204	Los Angeles County, California	
CA205	Los Banos City, California	
CA206	Los Gatos Town, California	
CA207	Lynwood City, California	
CA208	Madera City, California	
CA209	Madera County, California	
CA210	Malibu City, California	
CA211	Manhattan Beach City, California	
CA212	Manteca City, California	
CA213	Marin County, California	
CA214	Marina City, California	
CA215	Mariposa County, California	
CA216	Martinez City, California	
CA217	Marysville City, California	
CA218	Maywood City, California	
CA219	McFarland City, California	
CA220	Mendocino County, California	
CA221	Mendota City, California	
CA222	Menifee City, California	
CA223	Menlo Park City, California	
CA224	Merced City, California	
CA225	Merced County, California	
CA226	Mill Valley City, California	
CA227	Millbrae City, California	
CA228	Milpitas City, California	
CA229	Mission Viejo City, California	
CA230	Modesto City, California	
CA231	Modoc County, California	
CA232	Mono County, California	
CA233	Monrovia City, California	
CA234	Montclair City, California	
CA235	Montebello City, California	

Subdivisions with Consolidated Allocations - Qualified Subdivisions Only

State ID	Qualifying Subdivision	Consolidated State Allocation
CA236	Monterey City, California	Allocations in California will be made in accordance with the California State-Subdivision Agreement.
CA237	Monterey County, California	
CA238	Monterey Park City, California	
CA239	Moorpark City, California	
CA240	Moraga Town, California	
CA241	Moreno Valley City, California	
CA242	Morgan Hill City, California	
CA243	Morro Bay City, California	
CA244	Mountain View City, California	
CA245	Murrieta City, California	
CA246	Napa City, California	
CA247	Napa County, California	
CA248	National City, California	
CA249	Nevada County, California	
CA250	Newark City, California	
CA251	Newman City, California	
CA252	Newport Beach City, California	
CA253	Norco City, California	
CA254	Norwalk City, California	
CA255	Novato City, California	
CA256	Oakdale City, California	
CA257	Oakland City, California	
CA258	Oakley City, California	
CA259	Oceanside City, California	
CA260	Ontario City, California	
CA261	Orange City, California	
CA262	Orange County, California	
CA263	Orange Cove City, California	
CA264	Orinda City, California	
CA265	Oroville City, California	
CA266	Oxnard City, California	
CA267	Pacific Grove City, California	
CA268	Pacifica City, California	
CA269	Palm Desert City, California	
CA270	Palm Springs City, California	
CA271	Palmdale City, California	
CA272	Palo Alto City, California	
CA273	Palos Verdes Estates City, California	
CA274	Paramount City, California	
CA275	Parlier City, California	
CA276	Pasadena City, California	
CA277	Patterson City, California	
CA278	Perris City, California	
CA279	Petaluma City, California	
CA280	Pico Rivera City, California	
CA281	Piedmont City, California	
CA282	Pinole City, California	

Subdivisions with Consolidated Allocations - Qualified Subdivisions Only

State ID	Qualifying Subdivision	Consolidated State Allocation
CA283	Pittsburg City, California	Allocations in California will be made in accordance with the California State-Subdivision Agreement.
CA284	Placentia City, California	
CA285	Placer County, California	
CA286	Placerville City, California	
CA287	Pleasant Hill City, California	
CA288	Pleasanton City, California	
CA289	Plumas County, California	
CA290	Pomona City, California	
CA291	Port Hueneme City, California	
CA292	Porterville City, California	
CA293	Poway City, California	
CA294	Rancho Cordova City, California	
CA295	Rancho Cucamonga City, California	
CA296	Rancho Mirage City, California	
CA297	Rancho Palos Verdes City, California	
CA298	Rancho Santa Margarita City, California	
CA299	Red Bluff City, California	
CA300	Redding City, California	
CA301	Redlands City, California	
CA302	Redondo Beach City, California	
CA303	Redwood City, California	
CA304	Reedley City, California	
CA305	Rialto City, California	
CA306	Richmond City, California	
CA307	Ridgecrest City, California	
CA308	Ripon City, California	
CA309	Riverbank City, California	
CA310	Riverside City, California	
CA311	Riverside County, California	
CA312	Rocklin City, California	
CA313	Rohnert Park City, California	
CA314	Rosemead City, California	
CA315	Roseville City, California	
CA316	Sacramento City, California	
CA317	Sacramento County, California	
CA318	Salinas City, California	
CA319	San Anselmo Town, California	
CA320	San Benito County, California	
CA321	San Bernardino City, California	
CA322	San Bernardino County, California	
CA323	San Bruno City, California	
CA324	San Buenaventura (Ventura) City, California	
CA325	San Carlos City, California	
CA326	San Clemente City, California	
CA327	San Diego City, California	
CA328	San Diego County, California	

Subdivisions with Consolidated Allocations - Qualified Subdivisions Only

State ID	Qualifying Subdivision	Consolidated State Allocation
CA329	San Dimas City, California	Allocations in California will be made in accordance with the California State-Subdivision Agreement.
CA330	San Fernando City, California	
CA331	San Francisco City, California	
CA332	San Gabriel City, California	
CA333	San Jacinto City, California	
CA334	San Joaquin County, California	
CA335	San Jose City, California	
CA336	San Juan Capistrano City, California	
CA337	San Leandro City, California	
CA338	San Luis Obispo City, California	
CA339	San Luis Obispo County, California	
CA340	San Marcos City, California	
CA341	San Marino City, California	
CA342	San Mateo City, California	
CA343	San Mateo County, California	
CA344	San Pablo City, California	
CA345	San Rafael City, California	
CA346	San Ramon City, California	
CA347	Sanger City, California	
CA348	Santa Ana City, California	
CA349	Santa Barbara City, California	
CA350	Santa Barbara County, California	
CA351	Santa Clara City, California	
CA352	Santa Clara County, California	
CA353	Santa Clarita City, California	
CA354	Santa Cruz City, California	
CA355	Santa Cruz County, California	
CA356	Santa Fe Springs City, California	
CA357	Santa Maria City, California	
CA358	Santa Monica City, California	
CA359	Santa Paula City, California	
CA360	Santa Rosa City, California	
CA361	Santee City, California	
CA362	Saratoga City, California	
CA363	Scotts Valley City, California	
CA364	Seal Beach City, California	
CA365	Seaside City, California	
CA366	Selma City, California	
CA367	Shafter City, California	
CA368	Shasta County, California	
CA369	Shasta Lake City, California	
CA371	Sierra Madre City, California	
CA372	Signal Hill City, California	
CA373	Simi Valley City, California	
CA374	Siskiyou County, California	
CA375	Solana Beach City, California	
CA376	Solano County, California	

Subdivisions with Consolidated Allocations - Qualified Subdivisions Only

State ID	Qualifying Subdivision	Consolidated State Allocation
CA377	Soledad City, California	Allocations in California will be made in accordance with the California State-Subdivision Agreement.
CA378	Sonoma City, California	
CA379	Sonoma County, California	
CA380	South El Monte City, California	
CA381	South Gate City, California	
CA382	South Lake Tahoe City, California	
CA383	South Pasadena City, California	
CA384	South San Francisco City, California	
CA385	Stanislaus County, California	
CA386	Stanton City, California	
CA387	Stockton City, California	
CA388	Suisun City, California	
CA389	Sunnyvale City, California	
CA390	Susanville City, California	
CA391	Sutter County, California	
CA392	Tehachapi City, California	
CA393	Tehama County, California	
CA394	Temecula City, California	
CA395	Temple City, California	
CA396	Thousand Oaks City, California	
CA397	Torrance City, California	
CA398	Tracy City, California	
CA399	Trinity County, California	
CA400	Truckee Town, California	
CA401	Tulare City, California	
CA402	Tulare County, California	
CA403	Tuolumne County, California	
CA404	Turlock City, California	
CA405	Tustin City, California	
CA406	Twentynine Palms City, California	
CA407	Ukiah City, California	
CA408	Union City, California	
CA409	Upland City, California	
CA410	Vacaville City, California	
CA411	Vallejo City, California	
CA412	Ventura County, California	
CA413	Victorville City, California	
CA414	Visalia City, California	
CA415	Vista City, California	
CA416	Walnut City, California	
CA417	Walnut Creek City, California	
CA418	Wasco City, California	
CA419	Watsonville City, California	
CA420	West Covina City, California	
CA421	West Hollywood City, California	
CA422	West Sacramento City, California	
CA423	Westminster City, California	

Subdivisions with Consolidated Allocations - Qualified Subdivisions Only

State ID	Qualifying Subdivision	Consolidated State Allocation
CA424	Whittier City, California	Allocations in California will be made in accordance with the California State-Subdivision Agreement.
CA425	Wildomar City, California	
CA426	Windsor Town, California	
CA427	Woodland City, California	
CA428	Yolo County, California	
CA429	Yorba Linda City, California	
CA430	Yuba City, California	
CA431	Yuba County, California	
CA432	Yucaipa City, California	
CA433	Yucca Valley Town, California	

Subdivisions with Consolidated Allocations - Qualified Subdivisions Only

State ID	Qualifying Subdivision	Consolidated State Allocation
CO1	Adams County, Colorado	6.4563067236%
CO2	Alamosa City, Colorado	0.0745910871%
CO3	Alamosa County, Colorado	0.4334718288%
CO4	Arapahoe County, Colorado	4.8467256550%
CO5	Archuleta County, Colorado	0.1370425096%
CO6	Arvada City, Colorado	1.2841799450%
CO7	Aurora City, Colorado	4.2914496137%
CO8	Baca County, Colorado	0.0592396985%
CO9	Bent County, Colorado	0.1133427512%
CO10	Black Hawk City, Colorado	0.0260393489%
CO11	Boulder City, Colorado	1.8402051032%
CO12	Boulder County, Colorado	2.8040191342%
CO13	Brighton City, Colorado	0.1405791210%
CO14	Broomfield City, Colorado	1.0013917112%
CO15	Cañon City, Colorado	0.3070751207%
CO16	Castle Pines City, Colorado	0.0073662408%
CO17	Castle Rock Town, Colorado	0.4961417855%
CO18	Centennial City, Colorado	0.0476600277%
CO19	Chaffee County, Colorado	0.3604069298%
CO20	Cheyenne County, Colorado	0.0159109271%
CO21	Clear Creek County, Colorado	0.1380433961%
CO22	Colorado Springs City, Colorado	9.6056573895%
CO23	Commerce City, Colorado	0.4459216299%
CO24	Conejos County, Colorado	0.2108486947%
CO25	Costilla County, Colorado	0.0552334207%
CO26	Crowley County, Colorado	0.0933584380%
CO27	Custer County, Colorado	0.0412185507%
CO28	Delta County, Colorado	0.5440118792%
CO29	Denver City, Colorado	15.0041699144%
CO30	Dolores County, Colorado	0.0352358134%
CO31	Douglas County, Colorado	2.6394119072%
CO32	Durango City, Colorado	0.2380966286%
CO33	Eagle County, Colorado	0.6187127797%
CO34	El Paso County, Colorado	2.2654220766%
CO35	Elbert County, Colorado	0.2804372613%
CO36	Englewood City, Colorado	0.6035403160%
CO37	Erie Town, Colorado	0.0550006818%
CO38	Evans City, Colorado	0.1783043118%
CO39	Federal Heights City, Colorado	0.1079698153%
CO40	Firestone Town, Colorado	0.0578836029%
CO41	Fort Collins City, Colorado	1.1954809288%
CO42	Fort Morgan City, Colorado	0.1301284524%
CO43	Fountain City, Colorado	0.1186014119%
CO44	Frederick Town, Colorado	0.0483214578%
CO45	Fremont County, Colorado	0.6866476799%
CO46	Fruita City, Colorado	0.0482720145%
CO47	Garfield County, Colorado	0.8376446894%
CO48	Gilpin County, Colorado	0.0300906083%
CO49	Golden City, Colorado	0.3661894352%

Subdivisions with Consolidated Allocations - Qualified Subdivisions Only

State ID	Qualifying Subdivision	Consolidated State Allocation
CO50	Grand County, Colorado	0.2036540033%
CO51	Grand Junction City, Colorado	1.0740385726%
CO52	Greeley City, Colorado	1.2128607699%
CO53	Greenwood Village City, Colorado	0.3058723632%
CO54	Gunnison County, Colorado	0.1912939834%
CO55	Hinsdale County, Colorado	0.0112390306%
CO56	Hudson Town, Colorado	0.0002554118%
CO57	Huerfano County, Colorado	0.2504945278%
CO58	Jackson County, Colorado	0.0309834115%
CO59	Jefferson County, Colorado	6.2301417879%
CO60	Johnstown, Colorado	0.0880406820%
CO61	Kiowa County, Colorado	0.0142237522%
CO62	Kit Carson County, Colorado	0.0939715175%
CO63	La Plata County, Colorado	0.5745585865%
CO64	Lafayette City, Colorado	0.1923606122%
CO65	Lake County, Colorado	0.0989843273%
CO66	Lakewood City, Colorado	1.6765864702%
CO67	Larimer County, Colorado	3.6771380213%
CO68	Las Animas County, Colorado	0.6303942510%
CO69	Lincoln County, Colorado	0.0819433053%
CO70	Littleton City, Colorado	0.9911426404%
CO71	Logan County, Colorado	0.2819912214%
CO72	Lone Tree City, Colorado	0.1937076023%
CO73	Longmont City, Colorado	0.8513027113%
CO74	Louisville City, Colorado	0.0837469407%
CO75	Loveland City, Colorado	1.5095861119%
CO76	Mesa County, Colorado	1.7687427882%
CO77	Mineral County, Colorado	0.0039157682%
CO78	Moffat County, Colorado	0.2325862894%
CO79	Montezuma County, Colorado	0.4428801804%
CO80	Montrose City, Colorado	0.0375815957%
CO81	Montrose County, Colorado	0.5319658200%
CO82	Morgan County, Colorado	0.3376035258%
CO83	Northglenn City, Colorado	0.1972243635%
CO84	Otero County, Colorado	0.4486069596%
CO85	Ouray County, Colorado	0.0534887895%
CO86	Park County, Colorado	0.1673691348%
CO87	Parker Town, Colorado	0.3247124678%
CO88	Phillips County, Colorado	0.0713973011%
CO89	Pitkin County, Colorado	0.1746622577%
CO90	Prowers County, Colorado	0.1726881656%
CO91	Pueblo City, Colorado	2.5730616529%
CO92	Pueblo County, Colorado	3.1025919095%
CO93	Rio Blanco County, Colorado	0.1012968741%
CO94	Rio Grande County, Colorado	0.2526177695%
CO95	Routt County, Colorado	0.2323178565%
CO96	Saguache County, Colorado	0.0666194156%
CO97	San Juan County, Colorado	0.0097000947%
CO98	San Miguel County, Colorado	0.1004727271%

Subdivisions with Consolidated Allocations - Qualified Subdivisions Only

State ID	Qualifying Subdivision	Consolidated State Allocation
CO99	Sedgwick County, Colorado	0.0618109352%
CO100	Sheridan City, Colorado	0.2306795787%
CO101	Steamboat Springs City, Colorado	0.1513646932%
CO102	Sterling City, Colorado	0.0995110857%
CO103	Summit County, Colorado	0.3761345614%
CO104	Superior Town, Colorado	0.0014920421%
CO105	Teller County, Colorado	0.6218972779%
CO106	Thornton City, Colorado	1.0031200434%
CO107	Washington County, Colorado	0.0356553080%
CO108	Weld County, Colorado	2.2921158443%
CO109	Wellington Town, Colorado	0.0235131848%
CO110	Westminster City, Colorado	1.1920065086%
CO111	Wheat Ridge City, Colorado	0.3438324783%
CO112	Windsor Town, Colorado	0.0900350795%
CO113	Yuma County, Colorado	0.0992146077%

Subdivisions with Consolidated Allocations - Qualified Subdivisions Only

State ID	Qualifying Subdivision	Consolidated State Allocation
CT1	Andover Town, Connecticut	0.0513214640%
CT2	Ansonia City, Connecticut	0.5316052437%
CT3	Ashford Town, Connecticut	0.1096965130%
CT4	Avon Town, Connecticut	0.5494886534%
CT5	Barkhamsted Town, Connecticut	0.0620629520%
CT6	Beacon Falls Town, Connecticut	0.1953947308%
CT7	Berlin Town, Connecticut	0.5215629385%
CT8	Bethany Town, Connecticut	0.1039156068%
CT9	Bethel Town, Connecticut	0.3522422145%
CT10	Bethlehem Town, Connecticut	0.0078647202%
CT11	Bloomfield Town, Connecticut	0.4888368136%
CT12	Bolton Town, Connecticut	0.1520831395%
CT13	Bozrah Town, Connecticut	0.0582057867%
CT14	Branford Town, Connecticut	0.8903816954%
CT15	Bridgeport City, Connecticut	3.2580743095%
CT16	Bridgewater Town, Connecticut	0.0118125935%
CT17	Bristol City, Connecticut	1.3355768908%
CT18	Brookfield Town, Connecticut	0.3087903124%
CT19	Brooklyn Town, Connecticut	0.1880661562%
CT20	Burlington Town, Connecticut	0.2348761319%
CT21	Canaan Town, Connecticut	0.0343343640%
CT22	Canterbury Town, Connecticut	0.1354310071%
CT23	Canton Town, Connecticut	0.2669011966%
CT24	Chaplin Town, Connecticut	0.0523959290%
CT25	Cheshire Town, Connecticut	0.9783113499%
CT26	Chester Town, Connecticut	0.0772387574%
CT27	Clinton Town, Connecticut	0.5348726093%
CT28	Colchester Town, Connecticut	0.6134395770%
CT29	Colebrook Town, Connecticut	0.0296870114%
CT30	Columbia Town, Connecticut	0.1005666237%
CT31	Cornwall Town, Connecticut	0.0486027928%
CT32	Coventry Town, Connecticut	0.3460011479%
CT33	Cromwell Town, Connecticut	0.4750451453%
CT34	Danbury City, Connecticut	1.1556465907%
CT35	Darien Town, Connecticut	0.6429649345%
CT36	Deep River Town, Connecticut	0.0924563595%
CT37	Derby City, Connecticut	0.3503125449%
CT38	Durham Town, Connecticut	0.0079309232%
CT39	East Granby Town, Connecticut	0.1455975170%
CT40	East Haddam Town, Connecticut	0.3145696377%
CT41	East Hampton Town, Connecticut	0.4637546663%
CT42	East Hartford Town, Connecticut	1.2645454069%
CT43	East Haven Town, Connecticut	0.8590923735%
CT44	East Lyme Town, Connecticut	0.6375826296%
CT45	East Windsor Town, Connecticut	0.2419743793%
CT46	Eastford Town, Connecticut	0.0446651958%
CT47	Easton Town, Connecticut	0.1354961231%
CT48	Ellington Town, Connecticut	0.4010047839%
CT49	Enfield Town, Connecticut	0.9173431190%

Subdivisions with Consolidated Allocations - Qualified Subdivisions Only

State ID	Qualifying Subdivision	Consolidated State Allocation
CT50	Essex Town, Connecticut	0.1431870357%
CT51	Fairfield Town, Connecticut	1.4212308415%
CT52	Farmington Town, Connecticut	0.6572091547%
CT53	Franklin Town, Connecticut	0.0446032416%
CT54	Glastonbury Town, Connecticut	1.0420644550%
CT55	Goshen Town, Connecticut	0.0030464255%
CT56	Granby Town, Connecticut	0.2928405247%
CT57	Greenwich Town, Connecticut	1.5644702467%
CT58	Griswold Town, Connecticut	0.3865570141%
CT59	Groton Town, Connecticut	1.4033874500%
CT60	Guilford Town, Connecticut	0.8399392493%
CT61	Haddam Town, Connecticut	0.0151716553%
CT62	Hamden Town, Connecticut	1.7724359413%
CT63	Hampton Town, Connecticut	0.0429454985%
CT64	Hartford City, Connecticut	5.3268549899%
CT65	Hartland Town, Connecticut	0.0359782738%
CT66	Harwinton Town, Connecticut	0.0126363764%
CT67	Hebron Town, Connecticut	0.1593443254%
CT68	Kent Town, Connecticut	0.0835899976%
CT69	Killingly Town, Connecticut	0.6116898413%
CT70	Killingworth Town, Connecticut	0.2652963170%
CT71	Lebanon Town, Connecticut	0.2746607824%
CT72	Ledyard Town, Connecticut	0.5514380850%
CT73	Lisbon Town, Connecticut	0.1156355161%
CT74	Litchfield Town, Connecticut	0.3481982974%
CT75	Lyme Town, Connecticut	0.0023141411%
CT76	Madison Town, Connecticut	0.7594223560%
CT77	Manchester Town, Connecticut	1.3929765818%
CT78	Mansfield Town, Connecticut	0.3058754037%
CT79	Marlborough Town, Connecticut	0.0766010346%
CT80	Meriden City, Connecticut	1.8508778149%
CT81	Middlebury Town, Connecticut	0.0276033951%
CT82	Middlefield Town, Connecticut	0.0075627554%
CT83	Middletown City, Connecticut	1.5343128975%
CT84	Milford City, Connecticut	1.8215679630%
CT85	Monroe Town, Connecticut	0.4307375445%
CT86	Montville Town, Connecticut	0.5806185940%
CT87	Morris Town, Connecticut	0.0099785725%
CT88	Naugatuck Borough, Connecticut	1.0644527326%
CT89	New Britain City, Connecticut	1.5740557511%
CT90	New Canaan Town, Connecticut	0.6136187204%
CT91	New Fairfield Town, Connecticut	0.2962030448%
CT92	New Hartford Town, Connecticut	0.1323482193%
CT93	New Haven City, Connecticut	5.8061427601%
CT94	New London City, Connecticut	1.0536729060%
CT95	New Milford Town, Connecticut	1.0565475001%
CT96	Newington Town, Connecticut	0.7132456565%
CT97	Newtown, Connecticut	0.5964476353%
CT98	Norfolk Town, Connecticut	0.0442819100%

Subdivisions with Consolidated Allocations - Qualified Subdivisions Only

State ID	Qualifying Subdivision	Consolidated State Allocation
CT99	North Branford Town, Connecticut	0.4795791623%
CT100	North Canaan Town, Connecticut	0.0913148022%
CT101	North Haven Town, Connecticut	0.7922543069%
CT102	North Stonington Town, Connecticut	0.1803885830%
CT103	Norwalk City, Connecticut	1.5918210823%
CT104	Norwich City, Connecticut	1.1639182124%
CT105	Old Lyme Town, Connecticut	0.0247921386%
CT106	Old Saybrook Town, Connecticut	0.4181170767%
CT107	Orange Town, Connecticut	0.3683598812%
CT108	Oxford Town, Connecticut	0.3955127994%
CT109	Plainfield Town, Connecticut	0.5352043161%
CT110	Plainville Town, Connecticut	0.3937549612%
CT111	Plymouth Town, Connecticut	0.4213382978%
CT112	Pomfret Town, Connecticut	0.1174722050%
CT113	Portland Town, Connecticut	0.3205523149%
CT114	Preston Town, Connecticut	0.1319895374%
CT115	Prospect Town, Connecticut	0.3056173107%
CT116	Putnam Town, Connecticut	0.2953254103%
CT117	Redding Town, Connecticut	0.1726435223%
CT118	Ridgefield Town, Connecticut	0.6645173744%
CT119	Rocky Hill Town, Connecticut	0.3929175425%
CT120	Roxbury Town, Connecticut	0.0037924445%
CT121	Salem Town, Connecticut	0.1075219911%
CT122	Salisbury Town, Connecticut	0.1052257347%
CT123	Scotland Town, Connecticut	0.0395212218%
CT124	Seymour Town, Connecticut	0.5301171581%
CT125	Sharon Town, Connecticut	0.0761294123%
CT126	Shelton City, Connecticut	0.5601099879%
CT127	Sherman Town, Connecticut	0.0494382353%
CT128	Simsbury Town, Connecticut	0.6988446241%
CT129	Somers Town, Connecticut	0.2491740063%
CT130	South Windsor Town, Connecticut	0.7310935932%
CT131	Southbury Town, Connecticut	0.0581965974%
CT132	Southington Town, Connecticut	0.9683065927%
CT133	Sprague Town, Connecticut	0.0874709763%
CT134	Stafford Town, Connecticut	0.3388202949%
CT135	Stamford City, Connecticut	2.9070395589%
CT136	Sterling Town, Connecticut	0.0949826467%
CT137	Stonington Town, Connecticut	0.5576891315%
CT138	Stratford Town, Connecticut	0.9155695700%
CT139	Suffield Town, Connecticut	0.3402792315%
CT140	Thomaston Town, Connecticut	0.2664061562%
CT141	Thompson Town, Connecticut	0.2673479187%
CT142	Tolland Town, Connecticut	0.4342020371%
CT143	Torrington City, Connecticut	1.3652460176%
CT144	Trumbull Town, Connecticut	0.7617744403%
CT145	Union Town, Connecticut	0.0153941764%
CT146	Vernon Town, Connecticut	0.7027162157%
CT147	Voluntown, Connecticut	0.0733181557%

Subdivisions with Consolidated Allocations - Qualified Subdivisions Only

State ID	Qualifying Subdivision	Consolidated State Allocation
CT148	Wallingford Town, Connecticut	1.5350353996%
CT149	Warren Town, Connecticut	0.0489758024%
CT150	Washington Town, Connecticut	0.1553517897%
CT151	Waterbury City, Connecticut	4.6192219654%
CT152	Waterford Town, Connecticut	0.7608802056%
CT153	Watertown, Connecticut	0.6868118808%
CT154	West Hartford Town, Connecticut	1.6216697477%
CT155	West Haven City, Connecticut	1.4026972589%
CT156	Westbrook Town, Connecticut	0.2586999280%
CT157	Weston Town, Connecticut	0.3664201329%
CT158	Westport Town, Connecticut	0.8921084083%
CT159	Wethersfield Town, Connecticut	0.6208707168%
CT160	Willington Town, Connecticut	0.0975268185%
CT161	Wilton Town, Connecticut	0.6378099925%
CT162	Winchester Town, Connecticut	0.3760305376%
CT163	Windham Town, Connecticut	1.0108949901%
CT164	Windsor Locks Town, Connecticut	0.3174167624%
CT165	Windsor Town, Connecticut	0.7548324123%
CT166	Wolcott Town, Connecticut	0.5443693820%
CT167	Woodbridge Town, Connecticut	0.2435300513%
CT168	Woodbury Town, Connecticut	0.3411988605%
CT169	Woodmont Borough, Connecticut	0.0173159412%
CT170	Woodstock Town, Connecticut	0.1817110623%

Subdivisions with Consolidated Allocations - Qualified Subdivisions Only

State ID	Qualifying Subdivision	Consolidated State Allocation
DE1	Dover City, Delaware	25.000000000% (\$1.00)
DE2	Kent County, Delaware	25.000000000% (\$1.00)
DE3	Middletown, Delaware	0.000000000%
DE4	Milford City, Delaware	0.000000000%
DE5	New Castle County, Delaware	0.000000000%
DE6	Newark City, Delaware	0.000000000%
DE7	Seaford City, Delaware	25.000000000% (\$1.00)
DE8	Smyrna Town, Delaware	0.000000000%
DE9	Sussex County, Delaware	25.000000000% (\$1.00)
DE10	Wilmington City, Delaware	0.000000000%

Subdivisions with Consolidated Allocations - Qualified Subdivisions Only

State ID	Qualifying Subdivision	Consolidated State Allocation
FL1	Alachua County, Florida	0.8594613234%
FL2	Altamonte Springs City, Florida	0.0813054302%
FL3	Apopka City, Florida	0.0972154704%
FL4	Atlantic Beach City, Florida	0.0388915664%
FL5	Auburndale City, Florida	0.0286367831%
FL6	Aventura City, Florida	0.0246200756%
FL7	Avon Park City, Florida	0.0258288737%
FL8	Baker County, Florida	0.1931736622%
FL9	Bartow City, Florida	0.0439725748%
FL10	Bay County, Florida	0.5394465693%
FL11	Belle Glade City, Florida	0.0208278128%
FL12	Boca Raton City, Florida	0.4720689632%
FL13	Bonita Springs City, Florida	0.0173754580%
FL14	Boynton Beach City, Florida	0.3064979246%
FL15	Bradenton City, Florida	0.3799303249%
FL16	Bradford County, Florida	0.1894834807%
FL17	Brevard County, Florida	2.3870763525%
FL18	Broward County, Florida	4.0626227708%
FL19	Calhoun County, Florida	0.0471282181%
FL20	Callaway City, Florida	0.0249535015%
FL21	Cape Canaveral City, Florida	0.0455607190%
FL22	Cape Coral City, Florida	0.7144300110%
FL23	Casselberry City, Florida	0.0800352962%
FL24	Charlotte County, Florida	0.6902251426%
FL25	Citrus County, Florida	0.9696466473%
FL26	Clay County, Florida	1.1934300121%
FL27	Clearwater City, Florida	0.6338625372%
FL28	Clermont City, Florida	0.0759095348%
FL29	Cocoa Beach City, Florida	0.0843632048%
FL30	Cocoa City, Florida	0.1492447199%
FL31	Coconut Creek City, Florida	0.1011309318%
FL32	Collier County, Florida	1.3548224874%
FL33	Columbia County, Florida	0.3421221973%
FL34	Cooper City, Florida	0.0739363249%
FL35	Coral Gables City, Florida	0.0717799422%
FL36	Coral Springs City, Florida	0.3234064085%
FL37	Crestview City, Florida	0.0704397566%
FL38	Cutler Bay Town, Florida	0.0094141463%
FL39	Dania Beach City, Florida	0.0178067890%
FL40	Davie Town, Florida	0.2669225293%
FL41	Daytona Beach City, Florida	0.4475559985%
FL42	Daytona Beach Shores City, Florida	0.0397433158%
FL43	De Soto County, Florida	0.1136404205%
FL44	Debary City, Florida	0.0352833296%
FL45	Deerfield Beach City, Florida	0.2024233562%
FL46	Deland City, Florida	0.0989843542%
FL47	Delray Beach City, Florida	0.3518466005%
FL48	Deltona City, Florida	0.1993292304%
FL49	Destin City, Florida	0.0146783092%

Subdivisions with Consolidated Allocations - Qualified Subdivisions Only

State ID	Qualifying Subdivision	Consolidated State Allocation
FL50	Dixie County, Florida	0.1037443927%
FL51	Doral City, Florida	0.0139780477%
FL52	Dunedin City, Florida	0.1024411213%
FL53	Eatonville Town, Florida	0.0083256415%
FL54	Edgewater City, Florida	0.0580427172%
FL55	Escambia County, Florida	1.0109990610%
FL56	Estero Village, Florida	0.0120797555%
FL57	Eustis City, Florida	0.0419300395%
FL58	Fernandina Beach City, Florida	0.0831601989%
FL59	Flagler County, Florida	0.3050082484%
FL60	Florida City, Florida	0.0039287890%
FL61	Fort Lauderdale City, Florida	0.8305816295%
FL62	Fort Myers City, Florida	0.4310995634%
FL63	Fort Pierce City, Florida	0.1595358726%
FL64	Fort Walton Beach City, Florida	0.0778370605%
FL65	Franklin County, Florida	0.0499106708%
FL66	Fruitland Park City, Florida	0.0083820932%
FL67	Gadsden County, Florida	0.1236554705%
FL68	Gainesville City, Florida	0.3815982894%
FL69	Gilchrist County, Florida	0.0643335042%
FL70	Glades County, Florida	0.0406124963%
FL71	Greenacres City, Florida	0.0764248986%
FL72	Groveland City, Florida	0.0261531482%
FL73	Gulf County, Florida	0.0599141908%
FL74	Gulfport City, Florida	0.0478945547%
FL75	Haines City, Florida	0.0479847066%
FL76	Hallandale Beach City, Florida	0.1549505272%
FL77	Hamilton County, Florida	0.0479418005%
FL78	Hardee County, Florida	0.0671103643%
FL79	Hendry County, Florida	0.1444608951%
FL80	Hernando County, Florida	1.5100758996%
FL81	Hialeah City, Florida	0.0980156525%
FL82	Hialeah Gardens City, Florida	0.0054519294%
FL83	Highlands County, Florida	0.2931860386%
FL84	Hillsborough County, Florida	6.5231125308%
FL85	Holly Hill City, Florida	0.0316162444%
FL86	Hollywood City, Florida	0.5201647754%
FL87	Holmes County, Florida	0.0816118922%
FL88	Homestead City, Florida	0.0249353985%
FL89	Indian River County, Florida	0.6541177901%
FL90	Jackson County, Florida	0.1589357678%
FL91	Jacksonville Beach City, Florida	0.1004466852%
FL92	Jacksonville City, Florida	5.2956380196%
FL93	Jefferson County, Florida	0.0408207989%
FL94	Jupiter Town, Florida	0.1254666431%
FL95	Key Biscayne Village, Florida	0.0136838783%
FL96	Key West City, Florida	0.0880867779%
FL97	Kissimmee City, Florida	0.1623657708%
FL98	Lady Lake Town, Florida	0.0250481927%

Subdivisions with Consolidated Allocations - Qualified Subdivisions Only

State ID	Qualifying Subdivision	Consolidated State Allocation
FL99	Lafayette County, Florida	0.0319113399%
FL100	Lake City, Florida	0.1046594391%
FL101	Lake County, Florida	0.7815478562%
FL102	Lake Mary City, Florida	0.0797674370%
FL103	Lake Wales City, Florida	0.0362931762%
FL104	Lake Worth City, Florida	0.1171459041%
FL105	Lakeland City, Florida	0.2948749206%
FL106	Lantana Town, Florida	0.0245078987%
FL107	Largo City, Florida	0.3741936498%
FL108	Lauderdale Lakes City, Florida	0.0626243040%
FL109	Lauderhill City, Florida	0.1443830721%
FL110	Lee County, Florida	2.1503874299%
FL111	Leesburg City, Florida	0.0913398906%
FL112	Leon County, Florida	0.4712019797%
FL113	Levy County, Florida	0.2511923208%
FL114	Liberty County, Florida	0.0193986191%
FL115	Lighthouse Point City, Florida	0.0291322827%
FL116	Longwood City, Florida	0.0617091669%
FL117	Lynn Haven City, Florida	0.0392057816%
FL118	Madison County, Florida	0.0635403309%
FL119	Maitland City, Florida	0.0467282451%
FL120	Manatee County, Florida	2.2885234019%
FL121	Marco Island City, Florida	0.0620945413%
FL122	Margate City, Florida	0.1436833554%
FL123	Marion County, Florida	1.3321814866%
FL124	Martin County, Florida	0.7882651079%
FL125	Melbourne City, Florida	0.3831054876%
FL126	Miami Beach City, Florida	0.1814092477%
FL127	Miami City, Florida	0.2927934557%
FL128	Miami Gardens City, Florida	0.0406839641%
FL129	Miami Lakes Town, Florida	0.0078375139%
FL130	Miami Shores Village, Florida	0.0062876094%
FL131	Miami Springs City, Florida	0.0061694950%
FL132	Miami-Dade County, Florida	4.3271705192%
FL133	Milton City, Florida	0.0466314657%
FL134	Minneola City, Florida	0.0160580418%
FL135	Miramar City, Florida	0.2792796404%
FL136	Monroe County, Florida	0.3883011967%
FL137	Mount Dora City, Florida	0.0410212212%
FL138	Naples City, Florida	0.1344157944%
FL139	Nassau County, Florida	0.3937725183%
FL140	New Port Richey City, Florida	0.1498783253%
FL141	New Smyrna Beach City, Florida	0.1040660344%
FL142	Niceville City, Florida	0.0217446385%
FL143	North Lauderdale City, Florida	0.0660690508%
FL144	North Miami Beach City, Florida	0.0303917946%
FL145	North Miami City, Florida	0.0303784307%
FL146	North Palm Beach Village, Florida	0.0443491609%
FL147	North Port City, Florida	0.2096119036%

Subdivisions with Consolidated Allocations - Qualified Subdivisions Only

State ID	Qualifying Subdivision	Consolidated State Allocation
FL148	Oakland Park City, Florida	0.1004312332%
FL149	Ocala City, Florida	0.3689945815%
FL150	Ocoee City, Florida	0.0666000846%
FL151	Okaloosa County, Florida	0.6345124117%
FL152	Okeechobee County, Florida	0.3534953181%
FL153	Oldsmar City, Florida	0.0394219828%
FL154	Opa-Locka City, Florida	0.0078475369%
FL155	Orange City, Florida	0.0335624179%
FL156	Orange County, Florida	3.1307419804%
FL157	Orlando City, Florida	1.1602492100%
FL158	Ormond Beach City, Florida	0.1146438211%
FL159	Osceola County, Florida	0.8372491116%
FL160	Oviedo City, Florida	0.1031308696%
FL161	Palatka City, Florida	0.0469549231%
FL162	Palm Bay City, Florida	0.4048169342%
FL163	Palm Beach County, Florida	5.9784001645%
FL164	Palm Beach Gardens City, Florida	0.2336752163%
FL165	Palm Coast City, Florida	0.0848564709%
FL166	Palm Springs Village, Florida	0.0380209877%
FL167	Palmetto Bay Village, Florida	0.0074040767%
FL168	Palmetto City, Florida	0.0528697594%
FL169	Panama City Beach City, Florida	0.0808973045%
FL170	Panama City, Florida	0.1551531466%
FL171	Parkland City, Florida	0.0458042834%
FL172	Pasco County, Florida	4.4295368317%
FL173	Pembroke Pines City, Florida	0.4628331778%
FL174	Pensacola City, Florida	0.3306359554%
FL175	Pinecrest Village, Florida	0.0082965714%
FL176	Pinellas County, Florida	4.7935359992%
FL177	Pinellas Park City, Florida	0.2516664490%
FL178	Plant City, Florida	0.1042185754%
FL179	Plantation City, Florida	0.2139192761%
FL180	Polk County, Florida	1.6016881161%
FL181	Pompano Beach City, Florida	0.3354719648%
FL182	Port Orange City, Florida	0.1775970116%
FL183	Port St. Lucie City, Florida	0.3908042602%
FL184	Punta Gorda City, Florida	0.0471207554%
FL185	Putnam County, Florida	0.3379382594%
FL186	Riviera Beach City, Florida	0.1636174387%
FL187	Rockledge City, Florida	0.0966039082%
FL188	Royal Palm Beach Village, Florida	0.0492948779%
FL189	Safety Harbor City, Florida	0.0380615697%
FL190	Sanford City, Florida	0.1642438718%
FL191	Santa Rosa County, Florida	0.6546368035%
FL192	Sarasota City, Florida	0.4842803786%
FL193	Sarasota County, Florida	1.9688041245%
FL194	Satellite Beach City, Florida	0.0359750389%
FL195	Sebastian City, Florida	0.0383157745%
FL196	Sebring City, Florida	0.0381728569%

Subdivisions with Consolidated Allocations - Qualified Subdivisions Only

State ID	Qualifying Subdivision	Consolidated State Allocation
FL197	Seminole City, Florida	0.0952489243%
FL198	Seminole County, Florida	1.5086951138%
FL199	South Daytona City, Florida	0.0452214101%
FL200	South Miami City, Florida	0.0078330472%
FL201	St Johns County, Florida	0.6638216753%
FL202	St Lucie County, Florida	0.9562887503%
FL203	St. Augustine City, Florida	0.0465108819%
FL204	St. Cloud City, Florida	0.0738366040%
FL205	St. Petersburg City, Florida	1.4565924173%
FL206	Stuart City, Florida	0.0812230134%
FL207	Sumter County, Florida	0.3263986345%
FL208	Sunny Isles Beach City, Florida	0.0076937793%
FL209	Sunrise City, Florida	0.2860704481%
FL210	Suwannee County, Florida	0.1910149373%
FL211	Sweetwater City, Florida	0.0041159745%
FL212	Tallahassee City, Florida	0.4259972563%
FL213	Tamarac City, Florida	0.1344928911%
FL214	Tampa City, Florida	1.9756726462%
FL215	Tarpon Springs City, Florida	0.1019709696%
FL216	Tavares City, Florida	0.0318218598%
FL217	Taylor County, Florida	0.0921812176%
FL218	Temple Terrace City, Florida	0.1079810418%
FL219	Titusville City, Florida	0.2400558465%
FL220	Union County, Florida	0.0651555116%
FL221	Venice City, Florida	0.1423476183%
FL222	Vero Beach City, Florida	0.0606417248%
FL223	Volusia County, Florida	1.7446849189%
FL224	Wakulla County, Florida	0.1151294611%
FL225	Walton County, Florida	0.2685576832%
FL226	Washington County, Florida	0.1201244575%
FL227	Wellington Village, Florida	0.0501840680%
FL228	West Melbourne City, Florida	0.0519971652%
FL229	West Palm Beach City, Florida	0.5492662267%
FL230	West Park City, Florida	0.0295538994%
FL231	Weston City, Florida	0.1386373546%
FL232	Wilton Manors City, Florida	0.0316306070%
FL233	Winter Garden City, Florida	0.0562653176%
FL234	Winter Haven City, Florida	0.0970328243%
FL235	Winter Park City, Florida	0.1049029672%
FL236	Winter Springs City, Florida	0.0622621530%
FL237	Zephyrhills City, Florida	0.1126717551%

Subdivisions with Consolidated Allocations - Qualified Subdivisions Only

State ID	Qualifying Subdivision	Consolidated State Allocation
GA1	Acworth City, Georgia	0.1010066057%
GA2	Adel City, Georgia	0.0545649432%
GA3	Albany City, Georgia	0.3157843012%
GA4	Alma City, Georgia	0.0720108615%
GA5	Alpharetta City, Georgia	0.2110377863%
GA6	Americus City, Georgia	0.0651732444%
GA7	Appling County, Georgia	0.1891925647%
GA8	Arlington City, Georgia	0.0057755147%
GA9	Athens-Clarke County Unified Government, Georgia	1.3856330305%
GA10	Atkinson County, Georgia	0.0986720780%
GA11	Atlanta City, Georgia	2.9922320659%
GA12	Augusta-Richmond County Consolidated Government, Georgia	2.7761021713%
GA13	Bacon County, Georgia	0.1326313298%
GA14	Bainbridge City, Georgia	0.0569861790%
GA15	Baker County, Georgia	0.0138992540%
GA16	Baldwin County, Georgia	0.2940093402%
GA17	Banks County, Georgia	0.2108287241%
GA18	Barrow County, Georgia	0.7562315570%
GA19	Bartow County, Georgia	1.0945235112%
GA20	Ben Hill County, Georgia	0.0834031458%
GA21	Berrien County, Georgia	0.1225733642%
GA22	Blackshear City, Georgia	0.0349161927%
GA23	Blakely City, Georgia	0.0158441397%
GA24	Bleckley County, Georgia	0.1430561858%
GA25	Brantley County, Georgia	0.2875410777%
GA26	Braselton Town, Georgia	0.0371467624%
GA27	Brookhaven City, Georgia	0.0913450445%
GA28	Brooks County, Georgia	0.1455943886%
GA29	Brunswick City, Georgia	0.1020085339%
GA30	Bryan County, Georgia	0.2289883650%
GA31	Buford City, Georgia	0.0023586547%
GA32	Bulloch County, Georgia	0.4088475182%
GA33	Burke County, Georgia	0.1875413288%
GA34	Butts County, Georgia	0.3747020131%
GA35	Calhoun City, Georgia	0.1780085402%
GA36	Calhoun County, Georgia	0.0360783561%
GA37	Camden County, Georgia	0.3387009665%
GA38	Candler County, Georgia	0.0990882539%
GA39	Canton City, Georgia	0.1378274535%
GA40	Carroll County, Georgia	1.4108548814%
GA41	Carrollton City, Georgia	0.4395018339%
GA42	Cartersville City, Georgia	0.2991406477%
GA43	Catoosa County, Georgia	1.1134068466%
GA44	Chamblee City, Georgia	0.0537051979%
GA45	Charlton County, Georgia	0.1046313818%
GA46	Chatham County, Georgia	1.4544033708%
GA47	Chattooga County, Georgia	0.3317513109%

Subdivisions with Consolidated Allocations - Qualified Subdivisions Only

State ID	Qualifying Subdivision	Consolidated State Allocation
GA48	Cherokee County, Georgia	2.1190683851%
GA49	Clarkston City, Georgia	0.0175253481%
GA50	Clay County, Georgia	0.0274637104%
GA51	Clayton County, Georgia	1.6728881377%
GA52	Clinch County, Georgia	0.0617206810%
GA53	Cobb County, Georgia	5.8580801967%
GA54	Coffee County, Georgia	0.4164755944%
GA55	College Park City, Georgia	0.1805996391%
GA56	Colquitt County, Georgia	0.2578612394%
GA57	Columbia County, Georgia	1.2905730633%
GA58	Columbus City, Georgia	1.8227140298%
GA59	Conyers City, Georgia	0.1202231912%
GA60	Cook County, Georgia	0.0973405674%
GA61	Cordele City, Georgia	0.0583989534%
GA62	Covington City, Georgia	0.1969084378%
GA63	Coweta County, Georgia	0.9767276305%
GA64	Crawford County, Georgia	0.1282569558%
GA65	Crisp County, Georgia	0.1296658905%
GA66	Cusseta-Chattahoochee County Unified Government, Georgia	0.0695538650%
GA67	Dade County, Georgia	0.1799465490%
GA68	Dallas City, Georgia	0.0916776643%
GA69	Dalton City, Georgia	0.3628092518%
GA70	Damascus City, Georgia	0.0005040301%
GA71	Dawson City, Georgia	0.0138696254%
GA72	Dawson County, Georgia	0.3215223361%
GA73	Decatur City, Georgia	0.1040340531%
GA74	Decatur County, Georgia	0.1633371087%
GA75	Dekalb County, Georgia	4.0579602979%
GA76	Demorest City, Georgia	0.0233539880%
GA77	Dodge County, Georgia	0.3228398634%
GA78	Dooley County, Georgia	0.0758970226%
GA79	Doraville City, Georgia	0.0619484258%
GA80	Dougherty County, Georgia	0.4519146718%
GA81	Douglas City, Georgia	0.2364366638%
GA82	Douglas County, Georgia	1.2411219485%
GA83	Douglasville City, Georgia	0.2313289102%
GA84	Dublin City, Georgia	0.1598683843%
GA85	Duluth City, Georgia	0.1174400509%
GA86	Dunwoody City, Georgia	0.0823645400%
GA87	Early County, Georgia	0.0433467628%
GA88	East Point City, Georgia	0.2308433908%
GA89	Echols County, Georgia	0.0262187359%
GA90	Effingham County, Georgia	0.4370293068%
GA91	Elbert County, Georgia	0.2655117233%
GA92	Emanuel County, Georgia	0.2278497555%
GA93	Evans County, Georgia	0.1156959749%
GA94	Fairburn City, Georgia	0.0542552469%
GA95	Fannin County, Georgia	0.5651805280%

Subdivisions with Consolidated Allocations - Qualified Subdivisions Only

State ID	Qualifying Subdivision	Consolidated State Allocation
GA96	Fayette County, Georgia	0.6527012475%
GA97	Fayetteville City, Georgia	0.1201203794%
GA98	Fitzgerald City, Georgia	0.0569093853%
GA99	Floyd County, Georgia	0.9887350092%
GA100	Forest Park City, Georgia	0.1455200592%
GA101	Forsyth County, Georgia	1.7110664570%
GA102	Franklin County, Georgia	0.5550296650%
GA103	Fulton County, Georgia	3.2792330120%
GA104	Gainesville City, Georgia	0.3640437388%
GA105	Georgetown-Quitman County Unified Government, Georgia	0.0176595651%
GA106	Gilmer County, Georgia	0.4239021158%
GA107	Glascocock County, Georgia	0.0283662653%
GA108	Glynn County, Georgia	0.7968809706%
GA109	Gordon County, Georgia	0.4175279543%
GA110	Grady County, Georgia	0.1716497947%
GA111	Greene County, Georgia	0.1737385827%
GA112	Griffin City, Georgia	0.2287480123%
GA113	Grovetown City, Georgia	0.0632622854%
GA114	Gwinnett County, Georgia	4.8912732775%
GA115	Habersham County, Georgia	0.4635124652%
GA116	Hall County, Georgia	1.5772937095%
GA117	Hancock County, Georgia	0.0536800967%
GA118	Haralson County, Georgia	1.0934912667%
GA119	Harris County, Georgia	0.2037540782%
GA120	Hart County, Georgia	0.2935398099%
GA121	Heard County, Georgia	0.1232058232%
GA122	Henry County, Georgia	1.9715208583%
GA123	Hinesville City, Georgia	0.2572364025%
GA124	Holly Springs City, Georgia	0.0823108417%
GA125	Houston County, Georgia	0.8378076437%
GA126	Irwin County, Georgia	0.0610553841%
GA127	Jackson County, Georgia	0.9201220386%
GA128	Jasper County, Georgia	0.1152245534%
GA129	Jeff Davis County, Georgia	0.3659791686%
GA130	Jefferson City, Georgia	0.0881783943%
GA131	Jefferson County, Georgia	0.1517559349%
GA132	Jenkins County, Georgia	0.0808740550%
GA133	Johns Creek City, Georgia	0.1877697040%
GA134	Johnson County, Georgia	0.0876584323%
GA135	Jones County, Georgia	0.2773521617%
GA136	Kennesaw City, Georgia	0.1446191663%
GA137	Kingsland City, Georgia	0.1313198199%
GA138	Lagrange City, Georgia	0.2069622772%
GA139	Lakeland City, Georgia	0.0155232109%
GA140	Lamar County, Georgia	0.2083015245%
GA141	Lanier County, Georgia	0.0574613256%
GA142	Laurens County, Georgia	0.5249834521%
GA143	Lawrenceville City, Georgia	0.1647173317%

Subdivisions with Consolidated Allocations - Qualified Subdivisions Only

State ID	Qualifying Subdivision	Consolidated State Allocation
GA144	Lee County, Georgia	0.2162850866%
GA145	Liberty County, Georgia	0.2931642086%
GA146	Lilburn City, Georgia	0.0538355752%
GA147	Lincoln County, Georgia	0.1000487479%
GA148	Loganville City, Georgia	0.1468681321%
GA149	Long County, Georgia	0.1216766548%
GA150	Lowndes County, Georgia	0.6253829866%
GA151	Lumpkin County, Georgia	0.3139555802%
GA152	Macon County, Georgia	0.1110857755%
GA153	Macon-Bibb County Unified Government, Georgia	2.0265214623%
GA154	Madison County, Georgia	0.5114434091%
GA155	Marietta City, Georgia	0.7354006996%
GA156	Marion County, Georgia	0.0615218771%
GA157	McDonough City, Georgia	0.0803644086%
GA158	McDuffie County, Georgia	0.2216409869%
GA159	McIntosh County, Georgia	0.1678759014%
GA160	Meriwether County, Georgia	0.2015834534%
GA161	Milledgeville City, Georgia	0.1343842887%
GA162	Miller County, Georgia	0.0562389307%
GA163	Milton City, Georgia	0.0765630644%
GA164	Mitchell County, Georgia	0.1842864232%
GA165	Monroe City, Georgia	0.1616058698%
GA166	Monroe County, Georgia	0.2463868890%
GA167	Montgomery County, Georgia	0.0685440855%
GA168	Morgan County, Georgia	0.1807932852%
GA169	Moultrie City, Georgia	0.1150272968%
GA170	Murray County, Georgia	0.6862865600%
GA171	Nashville City, Georgia	0.0288042758%
GA172	Newnan City, Georgia	0.2037973462%
GA173	Newton County, Georgia	0.6206699754%
GA174	Norcross City, Georgia	0.0762036242%
GA175	Oconee County, Georgia	0.2721000475%
GA176	Oglethorpe County, Georgia	0.1461658711%
GA177	Paulding County, Georgia	1.7495211188%
GA178	Peach County, Georgia	0.2319656673%
GA179	Peachtree City, Georgia	0.2219833492%
GA180	Peachtree Corners City, Georgia	0.2099400952%
GA181	Perry City, Georgia	0.0954580908%
GA182	Pickens County, Georgia	0.3905362384%
GA183	Pierce County, Georgia	0.2012068205%
GA184	Pike County, Georgia	0.1072270653%
GA185	Polk County, Georgia	0.7130941429%
GA186	Pooler City, Georgia	0.0516303360%
GA187	Powder Springs City, Georgia	0.0633430906%
GA188	Pulaski County, Georgia	0.1671565625%
GA189	Putnam County, Georgia	0.2061208707%
GA190	Rabun County, Georgia	0.3170130000%
GA191	Randolph County, Georgia	0.0382245100%

Subdivisions with Consolidated Allocations - Qualified Subdivisions Only

State ID	Qualifying Subdivision	Consolidated State Allocation
GA192	Richmond Hill City, Georgia	0.0716382402%
GA193	Riverdale City, Georgia	0.0684460876%
GA194	Rockdale County, Georgia	0.7947696030%
GA195	Rome City, Georgia	0.3719383578%
GA196	Roswell City, Georgia	0.2174642134%
GA197	Sandy Springs City, Georgia	0.2590143480%
GA198	Savannah City, Georgia	1.1246685243%
GA199	Schley County, Georgia	0.0238356678%
GA200	Screven County, Georgia	0.1132053955%
GA201	Seminole County, Georgia	0.0804817769%
GA202	Smyrna City, Georgia	0.2661908888%
GA203	Snellville City, Georgia	0.0758688840%
GA204	Spalding County, Georgia	0.5900646014%
GA205	Springfield City, Georgia	0.0124802329%
GA206	St. Marys City, Georgia	0.0962803562%
GA207	Statesboro City, Georgia	0.1844690660%
GA208	Stephens County, Georgia	0.7520555284%
GA209	Stewart County, Georgia	0.0419742764%
GA210	Stockbridge City, Georgia	0.0302698888%
GA211	Sugar Hill City, Georgia	0.0106058369%
GA212	Sumter County, Georgia	0.1314426325%
GA213	Suwanee City, Georgia	0.0700562332%
GA214	Talbot County, Georgia	0.0410357316%
GA215	Taliaferro County, Georgia	0.0068637499%
GA216	Tattnall County, Georgia	0.2930768128%
GA217	Taylor County, Georgia	0.0819435502%
GA218	Telfair County, Georgia	0.1855378735%
GA219	Terrell County, Georgia	0.0334710962%
GA220	Thomas County, Georgia	0.2077911904%
GA221	Thomasville City, Georgia	0.1281973547%
GA222	Tift County, Georgia	0.2088288220%
GA223	Tifton City, Georgia	0.1416502311%
GA224	Toombs County, Georgia	0.2423104056%
GA225	Towns County, Georgia	0.2454408368%
GA226	Treutlen County, Georgia	0.0571447522%
GA227	Troup County, Georgia	0.4334095739%
GA228	Tucker City, Georgia	0.0615225648%
GA229	Turner County, Georgia	0.0697951920%
GA230	Twiggs County, Georgia	0.0640416265%
GA231	Union City, Georgia	0.1531538090%
GA232	Union County, Georgia	0.2949759089%
GA233	Upson County, Georgia	0.3355566667%
GA234	Valdosta City, Georgia	0.2598246932%
GA235	Vidalia City, Georgia	0.1252530050%
GA236	Villa Rica City, Georgia	0.1397113628%
GA237	Walker County, Georgia	0.8453605309%
GA238	Walton County, Georgia	0.8194381956%
GA239	Ware County, Georgia	0.5170078559%
GA240	Warner Robins City, Georgia	0.3969845574%

Subdivisions with Consolidated Allocations - Qualified Subdivisions Only

State ID	Qualifying Subdivision	Consolidated State Allocation
GA241	Warren County, Georgia	0.0447828045%
GA242	Warwick City, Georgia	0.0103298381%
GA243	Washington County, Georgia	0.1959988913%
GA244	Waycross City, Georgia	0.1358274367%
GA245	Wayne County, Georgia	0.6609347902%
GA246	Webster County Unified Government, Georgia	0.0143656323%
GA247	Wheeler County, Georgia	0.0675300652%
GA248	White County, Georgia	0.4351939380%
GA249	Whitfield County, Georgia	0.7644288806%
GA250	Wilcox County, Georgia	0.0828696590%
GA251	Wilkes County, Georgia	0.0976306068%
GA252	Wilkinson County, Georgia	0.0847297279%
GA253	Winder City, Georgia	0.2007720766%
GA254	Woodbury City, Georgia	0.0085236394%
GA255	Woodstock City, Georgia	0.1942956763%
GA256	Worth County, Georgia	0.1491832321%
GA257	Rincon town, Georgia	0.0275488139%
GA258	South Fulton City, Georgia	0.2561412300%
GA259	Stonecrest City, Georgia	0.0904388800%

Subdivisions with Consolidated Allocations - Qualified Subdivisions Only

State ID	Qualifying Subdivision	Consolidated State Allocation
HI1	Hawaii County, Hawaii	18.2671692501%
HI2	Kalawao, Hawaii	0.0034501514%
HI3	Kauai County, Hawaii	5.7006273580%
HI4	Maui County, Hawaii	13.9979969296%
HI5	City and County of Honolulu, Hawaii	62.0307563109%

Subdivisions with Consolidated Allocations - Qualified Subdivisions Only

State ID	Qualifying Subdivision	Consolidated State Allocation
ID1	Ada County, Idaho	13.2776278333%
ID2	Adams County, Idaho	0.1446831902%
ID3	Ammon City, Idaho	0.0812916024%
ID4	Bannock County, Idaho	3.0595589832%
ID5	Bear Lake County, Idaho	0.6082712041%
ID6	Benewah County, Idaho	0.6526829809%
ID7	Bingham County, Idaho	1.6421270812%
ID8	Blackfoot City, Idaho	0.6283857401%
ID9	Blaine County, Idaho	0.9137717551%
ID10	Boise City, Idaho	12.7586409110%
ID11	Boise County, Idaho	0.3309644652%
ID12	Bonner County, Idaho	2.5987361786%
ID13	Bonneville County, Idaho	3.7761253875%
ID14	Boundary County, Idaho	0.8788284447%
ID15	Burley City, Idaho	0.4485975363%
ID16	Butte County, Idaho	0.1839745518%
ID17	Caldwell City, Idaho	1.1958553249%
ID18	Camas County, Idaho	0.0422073443%
ID19	Canyon County, Idaho	5.0120113688%
ID20	Caribou County, Idaho	0.4396183832%
ID21	Cassia County, Idaho	0.7270235866%
ID22	Chubbuck City, Idaho	0.4841935447%
ID23	Clark County, Idaho	0.0420924425%
ID24	Clearwater County, Idaho	0.4890418390%
ID25	Coeur D'Alene City, Idaho	2.7593778237%
ID26	Custer County, Idaho	0.2133243878%
ID27	Eagle City, Idaho	0.1711876661%
ID28	Elmore County, Idaho	0.8899512165%
ID29	Franklin County, Idaho	0.5753624958%
ID30	Fremont County, Idaho	0.5716071696%
ID31	Garden City, Idaho	0.5582782838%
ID32	Gem County, Idaho	1.3784025725%
ID33	Gooding County, Idaho	0.6966472013%
ID34	Hayden City, Idaho	0.0047132146%
ID35	Idaho County, Idaho	0.8474305547%
ID36	Idaho Falls City, Idaho	3.8875027578%
ID37	Jefferson County, Idaho	0.9842670749%
ID38	Jerome City, Idaho	0.4169017424%
ID39	Jerome County, Idaho	0.6223444291%
ID40	Kootenai County, Idaho	5.6394798565%
ID41	Kuna City, Idaho	0.1849461724%
ID42	Latah County, Idaho	1.2943861166%
ID43	Lemhi County, Idaho	0.4880814284%
ID44	Lewis County, Idaho	0.2882543555%
ID45	Lewiston City, Idaho	2.0176549375%
ID46	Lincoln County, Idaho	0.1930184422%
ID47	Madison County, Idaho	1.2748404845%
ID48	Meridian City, Idaho	2.4045650754%
ID49	Minidoka County, Idaho	0.9140620922%

Subdivisions with Consolidated Allocations - Qualified Subdivisions Only

State ID	Qualifying Subdivision	Consolidated State Allocation
ID50	Moscow City, Idaho	0.6590552650%
ID51	Mountain Home City, Idaho	0.5706694591%
ID52	Nampa City, Idaho	3.3274647954%
ID53	Nez Perce County, Idaho	1.2765833482%
ID54	Oneida County, Idaho	0.2371656647%
ID55	Owyhee County, Idaho	0.5554298409%
ID56	Payette County, Idaho	1.2750728102%
ID57	Pocatello City, Idaho	2.9494898116%
ID58	Post Falls City, Idaho	0.6781328826%
ID59	Power County, Idaho	0.3505171035%
ID60	Preston City, Idaho	0.1496220047%
ID61	Rexburg City, Idaho	0.1336231941%
ID62	Shoshone County, Idaho	1.2841091340%
ID63	Star City, Idaho	0.0001322772%
ID64	Teton County, Idaho	0.4258195211%
ID65	Twin Falls City, Idaho	1.8245765222%
ID66	Twin Falls County, Idaho	3.3104301873%
ID67	Valley County, Idaho	0.8074710814%
ID68	Washington County, Idaho	0.4917358652%

Subdivisions with Consolidated Allocations - Qualified Subdivisions Only

State ID	Qualifying Subdivision	Consolidated State Allocation
IL1	Adams County, Illinois	Allocations in Illinois will be made in accordance with the Illinois Opioid Allocation Agreement.
IL3	Addison Village, Illinois	
IL4	Alexander County, Illinois	
IL6	Algonquin Village, Illinois	
IL10	Anna City, Illinois	
IL13	Arlington Heights Village, Illinois	
IL14	Aurora City, Illinois	
IL19	Bartlett Village, Illinois	
IL22	Bedford Park Village, Illinois	
IL23	Belleville City, Illinois	
IL24	Bellwood Village, Illinois	
IL27	Bensenville Village, Illinois	
IL28	Benton City, Illinois	
IL30	Berkeley Village, Illinois	
IL31	Berwyn City, Illinois	
IL37	Bloomington City, Illinois	
IL39	Bolingbrook Village, Illinois	
IL40	Bond County, Illinois	
IL41	Boone County, Illinois	
IL46	Bridgeview Village, Illinois	
IL47	Broadview Village, Illinois	
IL49	Brown County, Illinois	
IL51	Buffalo Grove Village, Illinois	
IL52	Burbank City, Illinois	
IL53	Bureau County, Illinois	
IL56	Calhoun County, Illinois	
IL57	Calumet City, Illinois	
IL63	Carbondale City, Illinois	
IL65	Carol Stream Village, Illinois	
IL66	Carpentersville Village, Illinois	
IL67	Carroll County, Illinois	
IL70	Cass County, Illinois	
IL75	Champaign City, Illinois	
IL76	Champaign County, Illinois	
IL84	Chicago City, Illinois	
IL85	Chicago Heights City, Illinois	
IL86	Chicago Ridge Village, Illinois	
IL87	Christian County, Illinois	
IL88	Clark County, Illinois	
IL89	Clay County, Illinois	
IL90	Clinton County, Illinois	
IL91	Coles County, Illinois	
IL96	Cook County, Illinois	
IL99	Countryside City, Illinois	
IL100	Crawford County, Illinois	
IL104	Crystal Lake City, Illinois	
IL106	Cumberland County, Illinois	

Subdivisions with Consolidated Allocations - Qualified Subdivisions Only

State ID	Qualifying Subdivision	Consolidated State Allocation
IL107	Danville City, Illinois	Allocations in Illinois will be made in accordance with the Illinois Opioid Allocation Agreement.
IL110	De Witt County, Illinois	
IL111	Decatur City, Illinois	
IL114	Dekalb City, Illinois	
IL115	Dekalb County, Illinois	
IL117	Des Plaines City, Illinois	
IL120	Dolton Village, Illinois	
IL122	Douglas County, Illinois	
IL125	Downers Grove Village, Illinois	
IL127	Dupage County, Illinois	
IL131	Edgar County, Illinois	
IL132	Edwards County, Illinois	
IL136	Effingham County, Illinois	
IL138	Elgin City, Illinois	
IL141	Elk Grove Village, Illinois	
IL142	Elmhurst City, Illinois	
IL144	Evanston City, Illinois	
IL145	Evergreen Park Village, Illinois	
IL147	Fayette County, Illinois	
IL150	Ford County, Illinois	
IL151	Forest Park Village, Illinois	
IL155	Franklin County, Illinois	
IL156	Franklin Park Village, Illinois	
IL160	Fulton County, Illinois	
IL162	Galesburg City, Illinois	
IL163	Gallatin County, Illinois	
IL168	Glendale Heights Village, Illinois	
IL169	Glenview Village, Illinois	
IL174	Granite City, Illinois	
IL177	Greene County, Illinois	
IL180	Grundy County, Illinois	
IL181	Gurnee Village, Illinois	
IL182	Hamilton County, Illinois	
IL183	Hancock County, Illinois	
IL184	Hanover Park Village, Illinois	
IL186	Hardin County, Illinois	
IL188	Harrisburg City, Illinois	
IL190	Harvey City, Illinois	
IL191	Harwood Heights Village, Illinois	
IL193	Henderson County, Illinois	
IL194	Henry County, Illinois	
IL195	Herrin City, Illinois	
IL199	Hillside Village, Illinois	
IL201	Hodgkins Village, Illinois	
IL202	Hoffman Estates Village, Illinois	
IL206	Iroquois County, Illinois	
IL207	Jackson County, Illinois	

Subdivisions with Consolidated Allocations - Qualified Subdivisions Only

State ID	Qualifying Subdivision	Consolidated State Allocation
IL210	Jasper County, Illinois	Allocations in Illinois will be made in accordance with the Illinois Opioid Allocation Agreement.
IL211	Jefferson County, Illinois	
IL212	Jersey County, Illinois	
IL213	Jo Daviess County, Illinois	
IL214	Johnson County, Illinois	
IL215	Joliet City, Illinois	
IL218	Kane County, Illinois	
IL219	Kankakee City, Illinois	
IL220	Kankakee County, Illinois	
IL222	Kendall County, Illinois	
IL224	Knox County, Illinois	
IL225	La Grange Park Village, Illinois	
IL227	Lake County, Illinois	
IL233	Lasalle County, Illinois	
IL234	Lawrence County, Illinois	
IL235	Lee County, Illinois	
IL247	Livingston County, Illinois	
IL250	Logan County, Illinois	
IL251	Lombard Village, Illinois	
IL254	Lyons Township, Illinois	
IL255	Lyons Village, Illinois	
IL259	Macon County, Illinois	
IL260	Macoupin County, Illinois	
IL261	Madison County, Illinois	
IL266	Marion City, Illinois	
IL267	Marion County, Illinois	
IL269	Marshall County, Illinois	
IL270	Mason County, Illinois	
IL271	Massac County, Illinois	
IL275	Maywood Village, Illinois	
IL276	McCook Village, Illinois	
IL277	McDonough County, Illinois	
IL279	McHenry County, Illinois	
IL281	McLean County, Illinois	
IL283	Melrose Park Village, Illinois	
IL284	Menard County, Illinois	
IL285	Mercer County, Illinois	
IL286	Merrionette Park Village, Illinois	
IL287	Metropolis City, Illinois	
IL292	Moline City, Illinois	
IL295	Monroe County, Illinois	
IL296	Montgomery County, Illinois	
IL299	Morgan County, Illinois	
IL304	Moultrie County, Illinois	
IL305	Mount Prospect Village, Illinois	
IL307	Mundelein Village, Illinois	
IL309	Naperville City, Illinois	

Subdivisions with Consolidated Allocations - Qualified Subdivisions Only

State ID	Qualifying Subdivision	Consolidated State Allocation
IL317	Normal Town, Illinois	Allocations in Illinois will be made in accordance with the Illinois Opioid Allocation Agreement.
IL322	North Riverside Village, Illinois	
IL323	Northbrook Village, Illinois	
IL325	Northlake City, Illinois	
IL329	Oak Lawn Village, Illinois	
IL331	Oak Park Village, Illinois	
IL333	Ogle County, Illinois	
IL334	Orland Park Village, Illinois	
IL337	Oswego Village, Illinois	
IL341	Palatine Village, Illinois	
IL342	Palos Heights City, Illinois	
IL343	Palos Hills City, Illinois	
IL346	Park Ridge City, Illinois	
IL347	Pekin City, Illinois	
IL350	Peoria City, Illinois	
IL351	Peoria County, Illinois	
IL352	Perry County, Illinois	
IL354	Piatt County, Illinois	
IL355	Pike County, Illinois	
IL356	Plainfield Village, Illinois	
IL360	Pope County, Illinois	
IL361	Posen Village, Illinois	
IL362	Princeton City, Illinois	
IL365	Pulaski County, Illinois	
IL366	Putnam County, Illinois	
IL367	Quincy City, Illinois	
IL369	Randolph County, Illinois	
IL373	Richland County, Illinois	
IL376	River Forest Village, Illinois	
IL377	River Grove Village, Illinois	
IL380	Riverside Village, Illinois	
IL381	Rock Island City, Illinois	
IL382	Rock Island County, Illinois	
IL384	Rockford City, Illinois	
IL388	Romeoville Village, Illinois	
IL395	Saline County, Illinois	
IL396	Sangamon County, Illinois	
IL399	Schaumburg Village, Illinois	
IL400	Schiller Park Village, Illinois	
IL401	Schuyler County, Illinois	
IL402	Scott County, Illinois	
IL403	Sesser City, Illinois	
IL404	Shelby County, Illinois	
IL408	Skokie Village, Illinois	
IL413	Springfield City, Illinois	
IL414	St Clair County, Illinois	
IL415	St. Charles City, Illinois	

Subdivisions with Consolidated Allocations - Qualified Subdivisions Only

State ID	Qualifying Subdivision	Consolidated State Allocation
IL416	Stark County, Illinois	Allocations in Illinois will be made in accordance with the Illinois Opioid Allocation Agreement.
IL417	Stephenson County, Illinois	
IL421	Stone Park Village, Illinois	
IL422	Streamwood Village, Illinois	
IL423	Streator City, Illinois	
IL425	Summit Village, Illinois	
IL431	Tazewell County, Illinois	
IL433	Tinley Park Village, Illinois	
IL436	Union County, Illinois	
IL437	Urbana City, Illinois	
IL438	Vermilion County, Illinois	
IL441	Wabash County, Illinois	
IL442	Warren County, Illinois	
IL446	Washington County, Illinois	
IL451	Waukegan City, Illinois	
IL453	Wayne County, Illinois	
IL456	West Frankfort City, Illinois	
IL461	Wheaton City, Illinois	
IL463	Wheeling Village, Illinois	
IL464	White County, Illinois	
IL465	Whiteside County, Illinois	
IL466	Will County, Illinois	
IL467	Williamson County, Illinois	
IL470	Winnebago County, Illinois	
IL475	Woodford County, Illinois	
IL476	Woodridge Village, Illinois	
IL485	Cicero Town, Illinois	

Subdivisions with Consolidated Allocations - Qualified Subdivisions Only

State ID	Qualifying Subdivision	Consolidated State Allocation
IN1	Adams County, Indiana	0.3092831137%
IN2	Advance Town, Indiana	0.0005697429%
IN3	Akron Town, Indiana	0.0003285004%
IN4	Alamo Town, Indiana	0.0005748757%
IN5	Albany Town, Indiana	0.0256948895%
IN6	Albion Town, Indiana	0.0216604942%
IN7	Alexandria City, Indiana	0.1062339452%
IN8	Alfordsville Town, Indiana	0.0001539846%
IN9	Allen County, Indiana	2.2683259642%
IN10	Alton Town, Indiana	0.0000307970%
IN11	Altona Town, Indiana	0.0012436052%
IN12	Ambia Town, Indiana	0.0006518680%
IN13	Amboy Town, Indiana	0.0004824849%
IN14	Amo Town, Indiana	0.0005748757%
IN15	Anderson City, Indiana	1.3827864464%
IN16	Andrews Town, Indiana	0.0060515930%
IN17	Angola City, Indiana	0.0947466973%
IN18	Arcadia Town, Indiana	0.0063133668%
IN19	Argos Town, Indiana	0.0167894494%
IN20	Ashley Town, Indiana	0.0062363745%
IN21	Atlanta Town, Indiana	0.0011651498%
IN22	Attica City, Indiana	0.0207571181%
IN23	Auburn City, Indiana	0.1472502981%
IN24	Aurora City, Indiana	0.0094392533%
IN25	Austin City, Indiana	0.0232260039%
IN26	Avilla Town, Indiana	0.0199563985%
IN27	Avon Town, Indiana	0.0164096209%
IN28	Bainbridge Town, Indiana	0.0014782517%
IN29	Bargersville Town, Indiana	0.0121031861%
IN30	Bartholomew County, Indiana	1.1839769860%
IN31	Batesville City, Indiana	0.1546928850%
IN32	Battle Ground Town, Indiana	0.0136276332%
IN33	Bedford City, Indiana	0.3269554079%
IN34	Beech Grove City, Indiana	0.0544694703%
IN35	Benton County, Indiana	0.0744258688%
IN36	Berne City, Indiana	0.0028076517%
IN37	Bethany Town, Indiana	0.0002720394%
IN38	Beverly Shores Town, Indiana	0.0154446510%
IN39	Bicknell City, Indiana	0.0013294000%
IN40	Birdseye Town, Indiana	0.0029462379%
IN41	Blackford County, Indiana	0.2698682002%
IN42	Bloomfield Town, Indiana	0.0042859034%
IN43	Bloomington Town, Indiana	0.0026023390%
IN44	Bloomington City, Indiana	0.8389591897%
IN45	Blountsville Town, Indiana	0.0002566409%
IN46	Bluffton City, Indiana	0.1002901414%
IN47	Boone County, Indiana	0.6775012498%
IN48	Boonville City, Indiana	0.1007777591%
IN49	Borden Town, Indiana	0.0017502912%

Subdivisions with Consolidated Allocations - Qualified Subdivisions Only

State ID	Qualifying Subdivision	Consolidated State Allocation
IN50	Boston Town, Indiana	0.0005697429%
IN51	Boswell Town, Indiana	0.0021095885%
IN52	Bourbon Town, Indiana	0.0173027313%
IN53	Brazil City, Indiana	0.0626768471%
IN54	Bremen Town, Indiana	0.0529347576%
IN55	Bristol Town, Indiana	0.0158450108%
IN56	Brook Town, Indiana	0.0037366919%
IN57	Brooklyn Town, Indiana	0.0065700077%
IN58	Brooksbury Town, Indiana	0.0009547042%
IN59	Brookston Town, Indiana	0.0116668965%
IN60	Brookville Town, Indiana	0.0538894618%
IN61	Brown County, Indiana	0.1828823244%
IN62	Brownsburg Town, Indiana	0.1125832417%
IN63	Brownstown, Indiana	0.0033619962%
IN64	Bruceville Town, Indiana	0.0002412425%
IN65	Bryant Town, Indiana	0.0003746957%
IN66	Bunker Hill Town, Indiana	0.0010984232%
IN67	Burket Town, Indiana	0.0011138216%
IN68	Burlington Town, Indiana	0.0063800935%
IN69	Burnettsville Town, Indiana	0.0004619537%
IN70	Burns Harbor Town, Indiana	0.0397947421%
IN71	Butler City, Indiana	0.0239138015%
IN72	Cadiz Town, Indiana	0.0002823050%
IN73	Cambridge City Town, Indiana	0.0241499112%
IN74	Camden Town, Indiana	0.0064211560%
IN75	Campbellsburg Town, Indiana	0.0081868456%
IN76	Cannelburg Town, Indiana	0.0002258440%
IN77	Cannelton City, Indiana	0.0018324162%
IN78	Carbon Town, Indiana	0.0026844641%
IN79	Carlisle Town, Indiana	0.0017656896%
IN80	Carmel City, Indiana	0.3675970651%
IN81	Carroll County, Indiana	0.1654512727%
IN82	Carthage Town, Indiana	0.0013140015%
IN83	Cass County, Indiana	0.3416917299%
IN84	Cayuga Town, Indiana	0.0078480795%
IN85	Cedar Grove Town, Indiana	0.0004054927%
IN86	Cedar Lake Town, Indiana	0.0511639351%
IN87	Center Point Town, Indiana	0.0016373692%
IN88	Centerville Town, Indiana	0.0350725491%
IN89	Chalmers Town, Indiana	0.0006826649%
IN90	Chandler Town, Indiana	0.0347491815%
IN91	Charlestown City, Indiana	0.0146028687%
IN92	Chesterfield Town, Indiana	0.0379007320%
IN93	Chesterton Town, Indiana	0.2159838712%
IN94	Chrisney Town, Indiana	0.0032336757%
IN95	Churubusco Town, Indiana	0.0000564610%
IN96	Cicero Town, Indiana	0.0173283953%
IN97	Clark County, Indiana	1.9374593486%
IN98	Clarks Hill Town, Indiana	0.0040600594%

Subdivisions with Consolidated Allocations - Qualified Subdivisions Only

State ID	Qualifying Subdivision	Consolidated State Allocation
IN99	Clarksville Town, Indiana	0.1071681182%
IN100	Clay City Town, Indiana	0.0057692880%
IN101	Clay County, Indiana	0.2948752921%
IN102	Claypool Town, Indiana	0.0024688858%
IN103	Clayton Town, Indiana	0.0006980633%
IN104	Clear Lake Town, Indiana	0.0019761351%
IN105	Clifford Town, Indiana	0.0002309768%
IN106	Clinton City, Indiana	0.0336558912%
IN107	Clinton County, Indiana	0.2740206503%
IN108	Cloverdale Town, Indiana	0.0050198966%
IN109	Coatesville Town, Indiana	0.0007493915%
IN110	Colfax Town, Indiana	0.0046144039%
IN111	Columbia City, Indiana	0.0886335104%
IN112	Columbus City, Indiana	0.0764225351%
IN113	Connersville City, Indiana	0.4635807717%
IN114	Converse Town, Indiana	0.0045733413%
IN115	Corunna Town, Indiana	0.0016373692%
IN116	Corydon Town, Indiana	0.0069806332%
IN117	Country Club Heights Town, Indiana	0.0012216109%
IN118	Covington City, Indiana	0.0257102881%
IN119	Crandall Town, Indiana	0.0000153984%
IN120	Crane Town, Indiana	0.0015655096%
IN121	Crawford County, Indiana	0.1338844387%
IN122	Crawfordsville City, Indiana	0.2738204705%
IN123	Cromwell Town, Indiana	0.0034543868%
IN124	Crothersville Town, Indiana	0.0018221506%
IN125	Crown Point City, Indiana	0.1246094356%
IN126	Culver Town, Indiana	0.0289798935%
IN127	Cynthiana Town, Indiana	0.0032747382%
IN128	Dale Town, Indiana	0.0059746008%
IN129	Daleville Town, Indiana	0.0199769297%
IN130	Dana Town, Indiana	0.0050506934%
IN131	Danville Town, Indiana	0.0039471375%
IN132	Darlington Town, Indiana	0.0074785166%
IN133	Darmstadt Town, Indiana	0.0109483020%
IN134	Daviess County, Indiana	0.3758711686%
IN135	Dayton Town, Indiana	0.0114718495%
IN136	De Kalb County, Indiana	0.2748008388%
IN137	De Motte Town, Indiana	0.0070935552%
IN138	Dearborn County, Indiana	0.9586719164%
IN139	Decatur City, Indiana	0.0090902216%
IN140	Decatur County, Indiana	0.3533124311%
IN141	Decker Town, Indiana	0.0001231876%
IN142	Delaware County, Indiana	1.2034816964%
IN143	Delphi City, Indiana	0.0177236224%
IN144	Denver Town, Indiana	0.0006005398%
IN145	Dillsboro Town, Indiana	0.0060002648%
IN146	Dublin Town, Indiana	0.0051584826%
IN147	Dubois County, Indiana	0.2754013785%

Subdivisions with Consolidated Allocations - Qualified Subdivisions Only

State ID	Qualifying Subdivision	Consolidated State Allocation
IN148	Dugger Town, Indiana	0.0023405652%
IN149	Dune Acres Town, Indiana	0.0046913961%
IN150	Dunkirk City, Indiana	0.0079866657%
IN151	Dunreith Town, Indiana	0.0003387661%
IN152	Dupont Town, Indiana	0.0039779344%
IN153	Dyer Town, Indiana	0.0533145861%
IN154	Earl Park Town, Indiana	0.0009187746%
IN155	East Chicago City, Indiana	0.4620665902%
IN156	East Germantown, Indiana	0.0015860410%
IN157	Eaton Town, Indiana	0.0166405977%
IN158	Economy Town, Indiana	0.0007647900%
IN159	Edgewood Town, Indiana	0.0243654896%
IN160	Edinburgh Town, Indiana	0.0198948047%
IN161	Edwardsport Town, Indiana	0.0001488518%
IN162	Elberfeld Town, Indiana	0.0031566834%
IN163	Elizabeth Town, Indiana	0.0000153984%
IN164	Elizabethtown, Indiana	0.0005132819%
IN165	Elkhart City, Indiana	0.5425389192%
IN166	Elkhart County, Indiana	1.1592881288%
IN167	Ellettsville Town, Indiana	0.0677737359%
IN168	Elnora Town, Indiana	0.0013550641%
IN169	Elwood City, Indiana	0.2112616781%
IN170	English Town, Indiana	0.0003746957%
IN171	Etna Green Town, Indiana	0.0033722618%
IN172	Evansville City, Indiana	1.9319723656%
IN173	Fairland Town, Indiana	0.0005132819%
IN174	Fairmount Town, Indiana	0.0104401529%
IN175	Fairview Park Town, Indiana	0.0093365970%
IN176	Farmersburg Town, Indiana	0.0039728015%
IN177	Farmland Town, Indiana	0.0182061073%
IN178	Fayette County, Indiana	0.3010552056%
IN179	Ferdinand Town, Indiana	0.0189401004%
IN180	Fillmore Town, Indiana	0.0010419622%
IN181	Fishers City, Indiana	0.1521726711%
IN182	Flora Town, Indiana	0.0175953020%
IN183	Floyd County, Indiana	1.5759754704%
IN184	Fort Branch Town, Indiana	0.0073245321%
IN185	Fort Wayne City, Indiana	2.7337956132%
IN186	Fortville Town, Indiana	0.0152701352%
IN187	Fountain City Town, Indiana	0.0045990054%
IN188	Fountain County, Indiana	0.1633673484%
IN189	Fowler Town, Indiana	0.0093879251%
IN190	Fowlerton Town, Indiana	0.0022687058%
IN191	Francesville Town, Indiana	0.0011497513%
IN192	Francisco Town, Indiana	0.0027665892%
IN193	Frankfort City, Indiana	0.1520186866%
IN194	Franklin City, Indiana	0.1073990950%
IN195	Franklin County, Indiana	0.2948393623%
IN196	Frankton Town, Indiana	0.0115539745%

Subdivisions with Consolidated Allocations - Qualified Subdivisions Only

State ID	Qualifying Subdivision	Consolidated State Allocation
IN197	Fremont Town, Indiana	0.0201411800%
IN198	French Lick Town, Indiana	0.0211626108%
IN199	Fulton County, Indiana	0.2359761994%
IN200	Fulton Town, Indiana	0.0002925707%
IN201	Galveston Town, Indiana	0.0012729389%
IN202	Garrett City, Indiana	0.0387219830%
IN203	Gary City, Indiana	0.7294710375%
IN204	Gas City, Indiana	0.0544694703%
IN205	Gaston Town, Indiana	0.0083202988%
IN206	Geneva Town, Indiana	0.0008366494%
IN207	Gentryville Town, Indiana	0.0017964865%
IN208	Georgetown, Indiana	0.0044860834%
IN209	Gibson County, Indiana	0.2588326403%
IN210	Glenwood Town, Indiana	0.0027101282%
IN211	Goodland Town, Indiana	0.0046349351%
IN212	Goshen City, Indiana	0.2386196009%
IN213	Gosport Town, Indiana	0.0097728865%
IN214	Grabill Town, Indiana	0.0057538896%
IN215	Grandview Town, Indiana	0.0048402479%
IN216	Grant County, Indiana	0.7449310869%
IN217	Greencastle City, Indiana	0.0286257290%
IN218	Greendale City, Indiana	0.0136532973%
IN219	Greene County, Indiana	0.4322295161%
IN220	Greenfield City, Indiana	0.0612242595%
IN221	Greens Fork Town, Indiana	0.0017502912%
IN222	Greensboro Town, Indiana	0.0002720394%
IN223	Greensburg City, Indiana	0.0195355074%
IN224	Greentown, Indiana	0.0017451583%
IN225	Greenville Town, Indiana	0.0009290402%
IN226	Greenwood City, Indiana	0.1803621105%
IN227	Griffin Town, Indiana	0.0010111652%
IN228	Griffith Town, Indiana	0.0696112849%
IN229	Hagerstown, Indiana	0.0234415822%
IN230	Hamilton County, Indiana	2.0210986266%
IN231	Hamilton Town, Indiana	0.0034338556%
IN232	Hamlet Town, Indiana	0.0188220456%
IN233	Hammond City, Indiana	1.0769423211%
IN234	Hancock County, Indiana	0.9010560283%
IN235	Hanover Town, Indiana	0.0079661343%
IN236	Hardinsburg Town, Indiana	0.0034646525%
IN237	Harmony Town, Indiana	0.0043526301%
IN238	Harrison County, Indiana	0.5610273316%
IN239	Hartford City, Indiana	0.1032979731%
IN240	Hartsville Town, Indiana	0.0003849613%
IN241	Haubstadt Town, Indiana	0.0066777969%
IN242	Hazleton Town, Indiana	0.0014936502%
IN243	Hebron Town, Indiana	0.0721982255%
IN244	Hendricks County, Indiana	1.5699649399%
IN245	Henry County, Indiana	1.1652319327%

Subdivisions with Consolidated Allocations - Qualified Subdivisions Only

State ID	Qualifying Subdivision	Consolidated State Allocation
IN246	Highland Town, Indiana	0.0864931251%
IN247	Hillsboro Town, Indiana	0.0040497938%
IN248	Hobart City, Indiana	0.1594510078%
IN249	Holland Town, Indiana	0.0044450209%
IN250	Holton Town, Indiana	0.0060053977%
IN251	Hope Town, Indiana	0.0036802309%
IN252	Howard County, Indiana	1.8694341045%
IN253	Hudson Town, Indiana	0.0029667691%
IN254	Huntertown, Indiana	0.0415193691%
IN255	Huntingburg City, Indiana	0.0455794286%
IN256	Huntington City, Indiana	0.2486953237%
IN257	Huntington County, Indiana	0.2605726658%
IN258	Hymera Town, Indiana	0.0020171977%
IN259	Indian Village Town, Indiana	0.0006005398%
IN260	Indianapolis City, Indiana	15.8412741280%
IN261	Ingalls Town, Indiana	0.0015193143%
IN262	Jackson County, Indiana	0.0038496139%
IN263	Jamestown, Indiana	0.0010470950%
IN264	Jasonville City, Indiana	0.0039625359%
IN265	Jasper City, Indiana	0.0892032533%
IN266	Jasper County, Indiana	0.4269273145%
IN267	Jay County, Indiana	0.3117314681%
IN268	Jefferson County, Indiana	0.3577625848%
IN269	Jeffersonville City, Indiana	0.1772618882%
IN270	Jennings County, Indiana	0.4174880612%
IN271	Johnson County, Indiana	1.7412316960%
IN272	Jonesboro City, Indiana	0.0065494764%
IN273	Jonesville Town, Indiana	0.0001847815%
IN274	Kempton Town, Indiana	0.0027460579%
IN275	Kendallville City, Indiana	0.0955320186%
IN276	Kennard Town, Indiana	0.0009033760%
IN277	Kentland Town, Indiana	0.0053791939%
IN278	Kewanna Town, Indiana	0.0005389459%
IN279	Kingman Town, Indiana	0.0037931529%
IN280	Kingsbury Town, Indiana	0.0012934703%
IN281	Kingsford Heights Town, Indiana	0.0045938726%
IN282	Kirklin Town, Indiana	0.0053278657%
IN283	Knightstown, Indiana	0.0036853637%
IN284	Knightsville Town, Indiana	0.0053022015%
IN285	Knox City, Indiana	0.0998538518%
IN286	Knox County, Indiana	0.5298351934%
IN287	Kokomo City, Indiana	0.2824384727%
IN288	Kosciusko County, Indiana	0.4935974945%
IN289	Kouts Town, Indiana	0.0383472873%
IN290	La Crosse Town, Indiana	0.0028281830%
IN291	La Fontaine Town, Indiana	0.0017554240%
IN292	La Paz Town, Indiana	0.0034184572%
IN293	La Porte City, Indiana	0.1637779738%
IN294	La Porte County, Indiana	0.7760821626%

Subdivisions with Consolidated Allocations - Qualified Subdivisions Only

State ID	Qualifying Subdivision	Consolidated State Allocation
IN295	Laconia Town, Indiana	0.0000051328%
IN296	Ladoga Town, Indiana	0.0108148486%
IN297	Lafayette City, Indiana	1.0121661511%
IN298	Lagrange County, Indiana	0.2088287221%
IN299	Lagrange Town, Indiana	0.0232978633%
IN300	Lagro Town, Indiana	0.0008263838%
IN301	Lake County, Indiana	1.8342742976%
IN302	Lake Station City, Indiana	0.0738458603%
IN303	Lakeville Town, Indiana	0.0035467776%
IN304	Lanesville Town, Indiana	0.0000513282%
IN305	Lapel Town, Indiana	0.0216553614%
IN306	Larwill Town, Indiana	0.0024996826%
IN307	Laurel Town, Indiana	0.0013294000%
IN308	Lawrence City, Indiana	0.1413526897%
IN309	Lawrence County, Indiana	0.4144442999%
IN310	Lawrenceburg City, Indiana	0.0397690780%
IN311	Leavenworth Town, Indiana	0.0001385861%
IN312	Lebanon City, Indiana	0.0221070494%
IN313	Leesburg Town, Indiana	0.0032234100%
IN314	Leo-Cedarville Town, Indiana	0.0196022340%
IN315	Lewisville Town, Indiana	0.0006980633%
IN316	Liberty Town, Indiana	0.0173386611%
IN317	Ligonier City, Indiana	0.0406981182%
IN318	Linden Town, Indiana	0.0066880626%
IN319	Linton City, Indiana	0.0214500487%
IN320	Little York Town, Indiana	0.0026793313%
IN321	Livonia Town, Indiana	0.0017964865%
IN322	Lizton Town, Indiana	0.0006826649%
IN323	Logansport City, Indiana	0.0184062873%
IN324	Long Beach Town, Indiana	0.0039112077%
IN325	Loogootee City, Indiana	0.0178519428%
IN326	Losantville Town, Indiana	0.0065186795%
IN327	Lowell Town, Indiana	0.0413499862%
IN328	Lynn Town, Indiana	0.0149621660%
IN329	Lynnville Town, Indiana	0.0045374116%
IN330	Lyons Town, Indiana	0.0016425020%
IN331	Mackey Town, Indiana	0.0006159382%
IN332	Macy Town, Indiana	0.0002617737%
IN333	Madison City, Indiana	0.1309484665%
IN334	Madison County, Indiana	1.3791575436%
IN335	Marengo Town, Indiana	0.0004824849%
IN336	Marion City, Indiana	0.7935953395%
IN337	Markle Town, Indiana	0.0068882425%
IN338	Markleville Town, Indiana	0.0080533923%
IN339	Marshall County, Indiana	0.2679587917%
IN340	Marshall Town, Indiana	0.0025407452%
IN341	Martin County, Indiana	0.0865085236%
IN342	Martinsville City, Indiana	0.0793944371%
IN343	Matthews Town, Indiana	0.0050814904%

Subdivisions with Consolidated Allocations - Qualified Subdivisions Only

State ID	Qualifying Subdivision	Consolidated State Allocation
IN344	Mauckport Town, Indiana	0.0000051328%
IN345	McCordsville Town, Indiana	0.0170820201%
IN346	Mecca Town, Indiana	0.0025458780%
IN347	Medaryville Town, Indiana	0.0008109854%
IN348	Medora Town, Indiana	0.0008007197%
IN349	Mellott Town, Indiana	0.0014731189%
IN350	Mentone Town, Indiana	0.0056307019%
IN351	Merom Town, Indiana	0.0005902741%
IN352	Merrillville Town, Indiana	0.1076865329%
IN353	Miami County, Indiana	0.2157015661%
IN354	Michiana Shores Town, Indiana	0.0016065722%
IN355	Michigan City, Indiana	0.5192256575%
IN356	Michigantown, Indiana	0.0030591599%
IN357	Middlebury Town, Indiana	0.0186321313%
IN358	Middletown, Indiana	0.0039060749%
IN359	Milan Town, Indiana	0.0291441437%
IN360	Milford Town, Indiana	0.0156550965%
IN361	Millersburg Town, Indiana	0.0043936927%
IN362	Millhousen Town, Indiana	0.0001693830%
IN363	Milltown, Indiana	0.0004773521%
IN364	Milton Town, Indiana	0.0000564610%
IN365	Mishawaka City, Indiana	0.5537489949%
IN366	Mitchell City, Indiana	0.0424689405%
IN367	Modoc Town, Indiana	0.0044450209%
IN368	Monon Town, Indiana	0.0132888672%
IN369	Monroe City Town, Indiana	0.0002669066%
IN370	Monroe County, Indiana	1.1603403566%
IN371	Monroe Town, Indiana	0.0007596572%
IN372	Monroeville Town, Indiana	0.0067496564%
IN373	Monrovia Town, Indiana	0.0058924756%
IN374	Monterey Town, Indiana	0.0002874379%
IN375	Montezuma Town, Indiana	0.0078942749%
IN376	Montgomery County, Indiana	0.3881026751%
IN377	Montgomery Town, Indiana	0.0003028363%
IN378	Monticello City, Indiana	0.0859439136%
IN379	Montpelier City, Indiana	0.0238008796%
IN380	Mooreland Town, Indiana	0.0007083290%
IN381	Moore Hill Town, Indiana	0.0009803684%
IN382	Moorestown Town, Indiana	0.0679482517%
IN383	Morgan County, Indiana	1.1891098045%
IN384	Morgantown, Indiana	0.0033260664%
IN385	Morocco Town, Indiana	0.0043320988%
IN386	Morristown, Indiana	0.0014217907%
IN387	Mount Auburn Town, Indiana	0.0004568209%
IN388	Mount Ayr Town, Indiana	0.0004619537%
IN389	Mount Carmel Town, Indiana	0.0002207112%
IN390	Mount Etna Town, Indiana	0.0009495714%
IN391	Mount Summit Town, Indiana	0.0006723992%
IN392	Mount Vernon City, Indiana	0.0527961715%

Subdivisions with Consolidated Allocations - Qualified Subdivisions Only

State ID	Qualifying Subdivision	Consolidated State Allocation
IN393	Mulberry Town, Indiana	0.0102040432%
IN394	Muncie City, Indiana	1.1425859373%
IN395	Munster Town, Indiana	0.1401670086%
IN396	Napoleon Town, Indiana	0.0029205737%
IN397	Nappanee City, Indiana	0.0750880024%
IN398	Nashville Town, Indiana	0.0122931004%
IN399	New Albany City, Indiana	0.1005416495%
IN400	New Amsterdam Town, Indiana	0.0000000000%
IN401	New Carlisle Town, Indiana	0.0260028587%
IN402	New Castle City, Indiana	0.0525395305%
IN403	New Chicago Town, Indiana	0.0302374340%
IN404	New Harmony Town, Indiana	0.0046400679%
IN405	New Haven City, Indiana	0.1210164627%
IN406	New Market Town, Indiana	0.0055845065%
IN407	New Middletown, Indiana	0.0000102656%
IN408	New Palestine Town, Indiana	0.0039266062%
IN409	New Pekin Town, Indiana	0.0236982232%
IN410	New Point Town, Indiana	0.0004311567%
IN411	New Richmond Town, Indiana	0.0029462379%
IN412	New Ross Town, Indiana	0.0030540271%
IN413	New Whiteland Town, Indiana	0.0149724317%
IN414	Newberry Town, Indiana	0.0004311567%
IN415	Newburgh Town, Indiana	0.0335942973%
IN416	Newport Town, Indiana	0.0042551066%
IN417	Newton County, Indiana	0.1317286549%
IN418	Newtown, Indiana	0.0019350726%
IN419	Noble County, Indiana	0.3308358187%
IN420	Noblesville City, Indiana	0.1813116820%
IN421	North Judson Town, Indiana	0.0550648773%
IN422	North Liberty Town, Indiana	0.0258386085%
IN423	North Manchester Town, Indiana	0.0190889521%
IN424	North Salem Town, Indiana	0.0007288602%
IN425	North Vernon City, Indiana	0.1513565530%
IN426	North Webster Town, Indiana	0.0116053027%
IN427	Oakland City, Indiana	0.0117541544%
IN428	Oaktown, Indiana	0.0003028363%
IN429	Odon Town, Indiana	0.0001129220%
IN430	Ogden Dunes Town, Indiana	0.0007545244%
IN431	Ohio County, Indiana	0.0605056649%
IN432	Oldenburg Town, Indiana	0.0017554240%
IN433	Onward Town, Indiana	0.0000205312%
IN434	Oolitic Town, Indiana	0.0059284054%
IN435	Orange County, Indiana	0.1597076487%
IN436	Orestes Town, Indiana	0.0064108903%
IN437	Orland Town, Indiana	0.0025253468%
IN438	Orleans Town, Indiana	0.0250840842%
IN439	Osceola Town, Indiana	0.0333581877%
IN440	Osgood Town, Indiana	0.0249557637%
IN441	Ossian Town, Indiana	0.0269113676%

Subdivisions with Consolidated Allocations - Qualified Subdivisions Only

State ID	Qualifying Subdivision	Consolidated State Allocation
IN442	Otterbein Town, Indiana	0.0047632556%
IN443	Owen County, Indiana	0.2265061492%
IN444	Owensville Town, Indiana	0.0056358347%
IN445	Oxford Town, Indiana	0.0039163405%
IN446	Palmyra Town, Indiana	0.0000821251%
IN447	Paoli Town, Indiana	0.0428385035%
IN448	Paragon Town, Indiana	0.0022225104%
IN449	Parke County, Indiana	0.1418095105%
IN450	Parker City Town, Indiana	0.0194277182%
IN451	Patoka Town, Indiana	0.0042602394%
IN452	Patriot Town, Indiana	0.0022738386%
IN453	Pendleton Town, Indiana	0.0746106503%
IN454	Pennville Town, Indiana	0.0010008996%
IN455	Perry County, Indiana	0.2167486611%
IN456	Perrysville Town, Indiana	0.0037931529%
IN457	Peru City, Indiana	0.1825897537%
IN458	Petersburg City, Indiana	0.0103580278%
IN459	Pierceton Town, Indiana	0.0102861684%
IN460	Pike County, Indiana	0.1238189815%
IN461	Pine Village Town, Indiana	0.0008879776%
IN462	Pittsboro Town, Indiana	0.0022841043%
IN463	Plainfield Town, Indiana	0.1020968934%
IN464	Plainville Town, Indiana	0.0007185946%
IN465	Plymouth City, Indiana	0.1356039329%
IN466	Poneto Town, Indiana	0.0011086888%
IN467	Portage City, Indiana	0.4894039818%
IN468	Porter County, Indiana	0.1634597391%
IN469	Porter Town, Indiana	1.1075647165%
IN470	Portland City, Indiana	0.0123290301%
IN471	Posey County, Indiana	0.1942566503%
IN472	Poseyville Town, Indiana	0.0044655521%
IN473	Pottawattamie Park Town, Indiana	0.0012318765%
IN474	Princes Lakes Town, Indiana	0.0039060749%
IN475	Princeton City, Indiana	0.0452971236%
IN476	Pulaski County, Indiana	0.1885386905%
IN477	Putnam County, Indiana	0.4475715107%
IN478	Randolph County, Indiana	0.1948315260%
IN479	Redkey Town, Indiana	0.0011600170%
IN480	Remington Town, Indiana	0.0024226904%
IN481	Rensselaer City, Indiana	0.0101270510%
IN482	Reynolds Town, Indiana	0.0007083290%
IN483	Richland Town, Indiana	0.0026895969%
IN484	Richmond City, Indiana	0.6900304598%
IN485	Ridgeville Town, Indiana	0.0178930054%
IN486	Riley Town, Indiana	0.0014628533%
IN487	Ripley County, Indiana	0.2963689423%
IN488	Rising Sun City, Indiana	0.0356063622%
IN489	River Forest Town, Indiana	0.0003438989%
IN490	Roachdale Town, Indiana	0.0017759552%

Subdivisions with Consolidated Allocations - Qualified Subdivisions Only

State ID	Qualifying Subdivision	Consolidated State Allocation
IN491	Roann Town, Indiana	0.0009598370%
IN492	Roanoke Town, Indiana	0.0123392957%
IN493	Rochester City, Indiana	0.0090645575%
IN494	Rockport City, Indiana	0.0104760827%
IN495	Rockville Town, Indiana	0.0245143414%
IN496	Rome City Town, Indiana	0.0125086788%
IN497	Rosedale Town, Indiana	0.0056101707%
IN498	Roseland Town, Indiana	0.0028281830%
IN499	Rossville Town, Indiana	0.0134069220%
IN500	Royal Center Town, Indiana	0.0001796486%
IN501	Rush County, Indiana	0.2194844534%
IN502	Rushville City, Indiana	0.0154035884%
IN503	Russellville Town, Indiana	0.0006929305%
IN504	Russiaville Town, Indiana	0.0008058526%
IN505	Salamonia Town, Indiana	0.0002258440%
IN506	Salem City, Indiana	0.0949212131%
IN507	Saltillo Town, Indiana	0.0012832047%
IN508	Sandborn Town, Indiana	0.0002053127%
IN509	Santa Claus Town, Indiana	0.0075247120%
IN510	Saratoga Town, Indiana	0.0045014819%
IN511	Schererville Town, Indiana	0.1304762472%
IN512	Schneider Town, Indiana	0.0009341730%
IN513	Scott County, Indiana	1.2219803744%
IN514	Scottsburg City, Indiana	0.0624971985%
IN515	Seelyville Town, Indiana	0.0082946348%
IN516	Sellersburg Town, Indiana	0.0135711722%
IN517	Selma Town, Indiana	0.0080893220%
IN518	Seymour City, Indiana	0.0450507483%
IN519	Shadeland Town, Indiana	0.0129347027%
IN520	Shamrock Lakes Town, Indiana	0.0030899567%
IN521	Sharpsville Town, Indiana	0.0050814904%
IN522	Shelburn Town, Indiana	0.0044398880%
IN523	Shelby County, Indiana	0.0450507483%
IN524	Shelbyville City, Indiana	0.5456956026%
IN525	Sheridan Town, Indiana	0.0121647799%
IN526	Shipshewana Town, Indiana	0.0047170603%
IN527	Shirley Town, Indiana	0.0011805483%
IN528	Shoals Town, Indiana	0.0066983282%
IN529	Sidney Town, Indiana	0.0004773521%
IN530	Silver Lake Town, Indiana	0.0053124672%
IN531	Somerville Town, Indiana	0.0016938302%
IN532	South Bend City, Indiana	1.3581283861%
IN533	South Whitley Town, Indiana	0.0000564610%
IN534	Southport City, Indiana	0.0003490317%
IN535	Speedway Town, Indiana	0.0716336155%
IN536	Spencer County, Indiana	0.1562994572%
IN537	Spencer Town, Indiana	0.0335275707%
IN538	Spiceland Town, Indiana	0.0016835644%
IN539	Spring Grove Town, Indiana	0.0014166579%

Subdivisions with Consolidated Allocations - Qualified Subdivisions Only

State ID	Qualifying Subdivision	Consolidated State Allocation
IN540	Spring Lake Town, Indiana	0.0003079691%
IN541	Springport Town, Indiana	0.0002771722%
IN542	Spurgeon Town, Indiana	0.0006826649%
IN543	St Joseph County, Indiana	1.3359443444%
IN544	St. Joe Town, Indiana	0.0029821675%
IN545	St. John Town, Indiana	0.0653818425%
IN546	St. Leon Town, Indiana	0.0011189545%
IN547	St. Paul Town, Indiana	0.0016219706%
IN548	Starke County, Indiana	0.5754248876%
IN549	State Line City Town, Indiana	0.0005800085%
IN550	Staunton Town, Indiana	0.0035416448%
IN551	Steuben County, Indiana	0.2288877770%
IN552	Stilesville Town, Indiana	0.0004516881%
IN553	Stinesville Town, Indiana	0.0014320564%
IN554	Straughn Town, Indiana	0.0004260239%
IN555	Sullivan City, Indiana	0.0150596896%
IN556	Sullivan County, Indiana	0.4996696188%
IN557	Sulphur Springs Town, Indiana	0.0007493915%
IN558	Summitville Town, Indiana	0.0154087212%
IN559	Sunman Town, Indiana	0.0161324486%
IN560	Swayzee Town, Indiana	0.0084948146%
IN561	Sweetser Town, Indiana	0.0043782942%
IN562	Switz City Town, Indiana	0.0006570008%
IN563	Switzerland County, Indiana	0.1390275229%
IN564	Syracuse Town, Indiana	0.0288310417%
IN565	Tell City, Indiana	0.0071346177%
IN566	Tennyson Town, Indiana	0.0014371892%
IN567	Terre Haute City, Indiana	1.0171911805%
IN568	Thorntown, Indiana	0.0019966664%
IN569	Tippecanoe County, Indiana	0.9835763519%
IN570	Tipton City, Indiana	0.0756782765%
IN571	Tipton County, Indiana	0.1461108124%
IN572	Topeka Town, Indiana	0.0102502386%
IN573	Town of Pines Town, Indiana	0.0177492865%
IN574	Trafalgar Town, Indiana	0.0034749182%
IN575	Trail Creek Town, Indiana	0.0070062973%
IN576	Troy Town, Indiana	0.0003695629%
IN577	Ulen Town, Indiana	0.0001385861%
IN578	Union City, Indiana	0.0467240471%
IN579	Union County, Indiana	0.0788606240%
IN580	Uniondale Town, Indiana	0.0020531275%
IN581	Universal Town, Indiana	0.0029821675%
IN582	Upland Town, Indiana	0.0132683359%
IN583	Utica Town, Indiana	0.0015552440%
IN584	Valparaiso City, Indiana	0.4508205848%
IN585	Van Buren Town, Indiana	0.0074579854%
IN586	Vanderburgh County, Indiana	1.8728576945%
IN587	Veedersburg Town, Indiana	0.0174464502%
IN588	Vera Cruz Town, Indiana	0.0005286803%

Subdivisions with Consolidated Allocations - Qualified Subdivisions Only

State ID	Qualifying Subdivision	Consolidated State Allocation
IN589	Vermillion County, Indiana	0.1479124317%
IN590	Vernon Town, Indiana	0.0044552865%
IN591	Versailles Town, Indiana	0.0325728665%
IN592	Vevay Town, Indiana	0.0222610340%
IN593	Vigo County, Indiana	0.7948734113%
IN594	Vincennes City, Indiana	0.0141973761%
IN595	Wabash City, Indiana	0.0616502834%
IN596	Wabash County, Indiana	0.5253953053%
IN597	Wakarusa Town, Indiana	0.0133555938%
IN598	Walkerton Town, Indiana	0.0293391908%
IN599	Wallace Town, Indiana	0.0007442587%
IN600	Walton Town, Indiana	0.0010214309%
IN601	Wanatah Town, Indiana	0.0034287228%
IN602	Warren County, Indiana	0.0576774819%
IN603	Warren Town, Indiana	0.0076581652%
IN604	Warrick County, Indiana	0.3991125709%
IN605	Warsaw City, Indiana	0.2580575847%
IN606	Washington City, Indiana	0.0149570332%
IN607	Washington County, Indiana	0.3404136581%
IN608	Waterloo Town, Indiana	0.0127961166%
IN609	Waveland Town, Indiana	0.0037212935%
IN610	Wayne County, Indiana	0.7657292676%
IN611	Waynetown, Indiana	0.0084126896%
IN612	Wells County, Indiana	0.2019712766%
IN613	West Baden Springs Town, Indiana	0.0054818501%
IN614	West College Corner Town, Indiana	0.0065340780%
IN615	West Harrison Town, Indiana	0.0004773521%
IN616	West Lafayette City, Indiana	0.2612091353%
IN617	West Lebanon Town, Indiana	0.0029770347%
IN618	West Terre Haute Town, Indiana	0.0180161931%
IN619	Westfield City, Indiana	0.1106789661%
IN620	Westport Town, Indiana	0.0022019791%
IN621	Westville Town, Indiana	0.0405133367%
IN622	Wheatfield Town, Indiana	0.0014063923%
IN623	Wheatland Town, Indiana	0.0002361097%
IN624	White County, Indiana	0.2045582171%
IN625	Whiteland Town, Indiana	0.0126883274%
IN626	Whitestown, Indiana	0.0075555088%
IN627	Whitewater Town, Indiana	0.0002977035%
IN628	Whiting City, Indiana	0.0746876425%
IN629	Whitley County, Indiana	0.3073685724%
IN630	Wilkinson Town, Indiana	0.0006364695%
IN631	Williamsport Town, Indiana	0.0094546518%
IN632	Winamac Town, Indiana	0.0021557837%
IN633	Winchester City, Indiana	0.0714950294%
IN634	Windfall City Town, Indiana	0.0058873428%
IN635	Winfield Town, Indiana	0.0246529274%
IN636	Wingate Town, Indiana	0.0023251668%
IN637	Winona Lake Town, Indiana	0.0963943321%

Subdivisions with Consolidated Allocations - Qualified Subdivisions Only

State ID	Qualifying Subdivision	Consolidated State Allocation
IN638	Winslow Town, Indiana	0.0028487143%
IN639	Wolcott Town, Indiana	0.0013396657%
IN640	Wolcottville Town, Indiana	0.0086487992%
IN641	Woodburn City, Indiana	0.0082125097%
IN642	Woodlawn Heights Town, Indiana	0.0012216109%
IN643	Worthington Town, Indiana	0.0026126046%
IN644	Yeoman Town, Indiana	0.0014577205%
IN645	Yorktown, Indiana	0.0901887545%
IN646	Zanesville Town, Indiana	0.0025920734%
IN647	Zionsville Town, Indiana	0.0375824973%
IN648	Cumberland Town, Indiana	0.0148235799%

Subdivisions with Consolidated Allocations - Qualified Subdivisions Only

State ID	Qualifying Subdivision	Consolidated State Allocation
IA1	Adair County, Iowa	0.2556895492%
IA2	Adams County, Iowa	0.1116738610%
IA3	Allamakee County, Iowa	0.4458620571%
IA7	Appanoose County, Iowa	0.5319573473%
IA8	Audubon County, Iowa	0.1208090649%
IA9	Benton County, Iowa	0.5190077951%
IA11	Black Hawk County, Iowa	3.3423948145%
IA13	Boone County, Iowa	0.8229376316%
IA14	Bremer County, Iowa	0.7313291658%
IA15	Buchanan County, Iowa	0.3770114677%
IA16	Buena Vista County, Iowa	0.3269761930%
IA18	Butler County, Iowa	0.2707546223%
IA19	Calhoun County, Iowa	0.1889544807%
IA20	Carroll County, Iowa	0.6033080977%
IA21	Cass County, Iowa	0.3356626501%
IA22	Cedar County, Iowa	0.3655363695%
IA25	Cerro Gordo County, Iowa	1.6302973365%
IA26	Cherokee County, Iowa	0.2378358349%
IA27	Chickasaw County, Iowa	0.2431246372%
IA28	Clarke County, Iowa	0.3046029568%
IA29	Clay County, Iowa	0.2957241797%
IA30	Clayton County, Iowa	0.4574012621%
IA32	Clinton County, Iowa	1.4586196098%
IA36	Crawford County, Iowa	0.3305341145%
IA37	Dallas County, Iowa	1.4775951912%
IA39	Davis County, Iowa	0.1538560657%
IA40	Decatur County, Iowa	0.2531573348%
IA41	Delaware County, Iowa	0.3021348491%
IA43	Des Moines County, Iowa	1.5679856298%
IA44	Dickinson County, Iowa	0.3322329419%
IA46	Dubuque County, Iowa	2.7454332795%
IA47	Emmet County, Iowa	0.1753318082%
IA49	Fayette County, Iowa	0.5284635324%
IA50	Floyd County, Iowa	0.3285468070%
IA53	Franklin County, Iowa	0.2107187034%
IA54	Fremont County, Iowa	0.2047888342%
IA55	Greene County, Iowa	0.3578435662%
IA57	Grundy County, Iowa	0.3230977380%
IA58	Guthrie County, Iowa	0.2308482053%
IA59	Hamilton County, Iowa	0.3501828163%
IA60	Hancock County, Iowa	0.1901084012%
IA61	Hardin County, Iowa	0.4491314985%
IA62	Harrison County, Iowa	0.6178282639%
IA63	Henry County, Iowa	0.4451248302%
IA64	Howard County, Iowa	0.1714212999%

Subdivisions with Consolidated Allocations - Qualified Subdivisions Only

State ID	Qualifying Subdivision	Consolidated State Allocation
IA65	Humboldt County, Iowa	0.1929611491%
IA66	Ida County, Iowa	0.1680556985%
IA69	Iowa County, Iowa	0.2658504602%
IA70	Jackson County, Iowa	0.5490417812%
IA71	Jasper County, Iowa	1.6780568235%
IA72	Jefferson County, Iowa	0.5728253647%
IA73	Johnson County, Iowa	3.8223936863%
IA75	Jones County, Iowa	0.3884865660%
IA77	Keokuk County, Iowa	0.1980255779%
IA78	Kossuth County, Iowa	0.3482275621%
IA80	Lee County, Iowa	1.4586837165%
IA81	Linn County, Iowa	7.3285811041%
IA82	Louisa County, Iowa	0.3358870235%
IA83	Lucas County, Iowa	0.3300533143%
IA84	Lyon County, Iowa	0.1619335092%
IA85	Madison County, Iowa	0.4031349456%
IA86	Mahaska County, Iowa	0.7161999860%
IA88	Marion County, Iowa	1.1788259436%
IA89	Marshall County, Iowa	1.0363488161%
IA92	Mills County, Iowa	0.4947113580%
IA93	Mitchell County, Iowa	0.1894673343%
IA94	Monona County, Iowa	0.4457658971%
IA95	Monroe County, Iowa	0.2157510788%
IA96	Montgomery County, Iowa	0.5308995868%
IA98	Muscatine County, Iowa	1.0607414131%
IA102	O'Brien County, Iowa	0.2348228203%
IA103	Osceola County, Iowa	0.1453939821%
IA106	Page County, Iowa	0.5824093155%
IA107	Palo Alto County, Iowa	0.1666132978%
IA110	Plymouth County, Iowa	0.4452850969%
IA111	Pocahontas County, Iowa	0.1165780231%
IA112	Polk County, Iowa	22.8108926250%
IA113	Pottawattamie County, Iowa	3.6145597841%
IA114	Poweshiek County, Iowa	0.4747100695%
IA115	Ringgold County, Iowa	0.1195910378%
IA116	Sac County, Iowa	0.2200782807%
IA117	Scott County, Iowa	8.8614042123%
IA118	Shelby County, Iowa	0.2859158555%
IA120	Sioux County, Iowa	0.4096738283%
IA123	Story County, Iowa	2.1665177789%
IA124	Tama County, Iowa	0.3449901740%
IA125	Taylor County, Iowa	0.1784409829%
IA126	Union County, Iowa	0.4629785445%
IA128	Van Buren County, Iowa	0.1525418785%
IA129	Wapello County, Iowa	1.0026607483%

Subdivisions with Consolidated Allocations - Qualified Subdivisions Only

State ID	Qualifying Subdivision	Consolidated State Allocation
IA130	Warren County, Iowa	1.3316563022%
IA131	Washington County, Iowa	0.5543626368%
IA135	Wayne County, Iowa	0.2440541843%
IA136	Webster County, Iowa	1.5957758817%
IA138	Winnebago County, Iowa	0.2340535400%
IA139	Winneshiek County, Iowa	0.3674595703%
IA140	Woodbury County, Iowa	2.5662230163%
IA141	Worth County, Iowa	0.2345663935%
IA142	Wright County, Iowa	0.2810437467%

Subdivisions with Consolidated Allocations - Qualified Subdivisions Only

State ID	Qualifying Subdivision	Consolidated State Allocation
KS1	Allen County, Kansas	0.7541791329%
KS2	Anderson County, Kansas	0.2371057884%
KS3	Andover City, Kansas	0.3023298328%
KS4	Arkansas City, Kansas	0.5244164596%
KS5	Atchison City, Kansas	0.2509194126%
KS6	Atchison County, Kansas	0.3718857098%
KS7	Barber County, Kansas	0.2343333783%
KS8	Barton County, Kansas	0.4058838207%
KS9	Bourbon County, Kansas	0.5659958596%
KS10	Brown County, Kansas	0.5618840411%
KS11	Butler County, Kansas	2.1800439960%
KS12	Chase County, Kansas	0.0310115071%
KS13	Chautauqua County, Kansas	0.1534264050%
KS14	Cherokee County, Kansas	1.0387304319%
KS15	Cheyenne County, Kansas	0.0521668496%
KS16	Clark County, Kansas	0.1317865660%
KS17	Clay County, Kansas	0.3853019118%
KS18	Cloud County, Kansas	0.2727657622%
KS19	Coffey County, Kansas	0.3555052548%
KS20	Comanche County, Kansas	0.0703611984%
KS21	Cowley County, Kansas	0.1056381847%
KS22	Crawford County, Kansas	0.8006058270%
KS23	Decatur County, Kansas	0.1024648600%
KS24	Derby City, Kansas	0.2862213106%
KS25	Dickinson County, Kansas	0.5167117764%
KS26	Dodge City, Kansas	0.3763716687%
KS27	Doniphan County, Kansas	0.1428529245%
KS28	Douglas County, Kansas	0.5037148817%
KS29	Edwards County, Kansas	0.0688529961%
KS30	El Dorado City, Kansas	0.5267481432%
KS31	Elk County, Kansas	0.1699851994%
KS32	Elkhart City, Kansas	0.0023710299%
KS33	Ellis County, Kansas	0.3947457539%
KS34	Ellsworth County, Kansas	0.2694567040%
KS35	Emporia City, Kansas	0.1225808979%
KS36	Fairmount Township, Leavenworth County, Kansas	0.0084960354%
KS37	Finney County, Kansas	0.4284130288%
KS38	Ford County, Kansas	0.3536897313%
KS39	Franklin County, Kansas	0.9871549429%
KS40	Garden City, Kansas	0.3090040586%
KS41	Gardner City, Kansas	0.1783885728%
KS42	Geary County, Kansas	0.9138741928%
KS43	Gove County, Kansas	0.0596145005%
KS44	Graham County, Kansas	0.0885576425%
KS45	Grant County, Kansas	0.1121093922%
KS46	Gray County, Kansas	0.1198536546%
KS47	Great Bend City, Kansas	0.2626213674%

Subdivisions with Consolidated Allocations - Qualified Subdivisions Only

State ID	Qualifying Subdivision	Consolidated State Allocation
KS48	Greeley County Unified Government, Kansas	0.0420764688%
KS49	Greenwood County, Kansas	0.3634446197%
KS50	Hamilton County, Kansas	0.0770093484%
KS51	Harper County, Kansas	0.2751873139%
KS52	Harvey County, Kansas	0.4874526988%
KS53	Haskell County, Kansas	0.0589027724%
KS54	Hays City, Kansas	0.2857030552%
KS55	Haysville City, Kansas	0.1161439147%
KS56	Hodgeman County, Kansas	0.0381949084%
KS57	Hutchinson City, Kansas	1.0312608960%
KS58	Jackson County, Kansas	0.2794465069%
KS59	Jefferson County, Kansas	0.4227008116%
KS60	Jewell County, Kansas	0.0576553276%
KS61	Johnson County, Kansas	9.6645678744%
KS62	Junction City, Kansas	0.1775769654%
KS63	Kansas City, Kansas	5.4520371502%
KS64	Kearny County, Kansas	0.0660370488%
KS65	Kingman County, Kansas	0.2734092742%
KS66	Kiowa County, Kansas	0.0632464788%
KS67	Labette County, Kansas	1.1704308548%
KS68	Lane County, Kansas	0.0275778907%
KS69	Lansing City, Kansas	0.7133352086%
KS70	Lawrence City, Kansas	3.1638042033%
KS71	Leavenworth City, Kansas	0.5951890494%
KS72	Leavenworth County, Kansas	2.3340801542%
KS73	Leawood City, Kansas	0.5645735676%
KS74	Lenexa City, Kansas	0.9811139852%
KS75	Liberal City, Kansas	0.0682108809%
KS76	Lincoln County, Kansas	0.0485423215%
KS77	Linn County, Kansas	0.4207125363%
KS78	Logan County, Kansas	0.1082727658%
KS79	Lyon County, Kansas	0.6750909426%
KS80	Manhattan City, Kansas	0.7992480259%
KS81	Manter City, Kansas	0.0001287490%
KS82	Marion County, Kansas	0.2585495937%
KS83	Marshall County, Kansas	0.2276721904%
KS84	McPherson City, Kansas	0.2496279649%
KS85	McPherson County, Kansas	0.5097593318%
KS86	Meade County, Kansas	0.0768717523%
KS87	Merriam City, Kansas	0.2489320686%
KS88	Miami County, Kansas	1.2663765466%
KS89	Mitchell County, Kansas	0.1352292623%
KS90	Montgomery County, Kansas	1.7112175254%
KS91	Morris County, Kansas	0.1150743437%
KS92	Morton County, Kansas	0.2160617336%
KS93	Nemaha County, Kansas	0.2032897421%
KS94	Neosho County, Kansas	0.8310848768%
KS95	Ness County, Kansas	0.0706191619%

Subdivisions with Consolidated Allocations - Qualified Subdivisions Only

State ID	Qualifying Subdivision	Consolidated State Allocation
KS96	Newton City, Kansas	0.5433840008%
KS97	Norton County, Kansas	0.1451450288%
KS98	Olathe City, Kansas	1.6762201549%
KS99	Osage County, Kansas	0.5950568081%
KS100	Osborne County, Kansas	0.1578979290%
KS101	Ottawa City, Kansas	0.0294988813%
KS102	Ottawa County, Kansas	0.1312957833%
KS103	Overland Park City, Kansas	2.3687103690%
KS104	Pawnee County, Kansas	0.1939706911%
KS105	Phillips County, Kansas	0.1221045499%
KS106	Pittsburg City, Kansas	0.7147952173%
KS107	Pottawatomie County, Kansas	0.4594243031%
KS108	Prairie Village City, Kansas	0.2589451534%
KS109	Pratt County, Kansas	0.4619825196%
KS110	Rawlins County, Kansas	0.0431218266%
KS111	Reno County, Kansas	1.1279702345%
KS112	Republic County, Kansas	0.1617978822%
KS113	Rice County, Kansas	0.2959259100%
KS114	Riley County, Kansas	1.0426785786%
KS115	Rooks County, Kansas	0.1523482196%
KS116	Rush County, Kansas	0.0753160549%
KS117	Russell County, Kansas	0.2146389759%
KS118	Salina City, Kansas	1.3339667317%
KS119	Saline County, Kansas	0.6611290126%
KS120	Scott County, Kansas	0.0944435428%
KS121	Sedgwick County, Kansas	13.5321956939%
KS122	Seward County, Kansas	0.4105201807%
KS123	Shawnee City, Kansas	0.8209928663%
KS124	Shawnee County, Kansas	3.0388576303%
KS125	Sheridan County, Kansas	0.0529819493%
KS126	Sherman County, Kansas	0.2106519484%
KS127	Smith County, Kansas	0.1047138927%
KS128	Soldier Township, Kansas	0.0214428740%
KS129	Stafford County, Kansas	0.0781264146%
KS130	Stanton County, Kansas	0.0490733819%
KS131	Stevens County, Kansas	0.0751535472%
KS132	Sumner County, Kansas	1.0773462773%
KS133	Thomas County, Kansas	0.2518295026%
KS134	Topeka City, Kansas	2.9773291238%
KS135	Trego County, Kansas	0.0832973273%
KS136	Ulysses City, Kansas	0.0249593741%
KS137	Wabaunsee County, Kansas	0.1542554739%
KS138	Wallace County, Kansas	0.0168456276%
KS139	Washington County, Kansas	0.1090452597%
KS140	Wichita City, Kansas	8.2621190275%
KS141	Wichita County, Kansas	0.0516844483%
KS142	Wilson County, Kansas	0.5342588881%
KS143	Winfield City, Kansas	0.6854926025%
KS144	Woodson County, Kansas	0.2011950685%

Subdivisions with Consolidated Allocations - Qualified Subdivisions Only

State ID	Qualifying Subdivision	Consolidated State Allocation
KY1	Adair County, Kentucky	0.2072149972%
KY2	Allen County, Kentucky	0.3652932746%
KY3	Anderson County, Kentucky	0.3621159370%
KY4	Ashland City, Kentucky	0.9834499202%
KY5	Ballard County, Kentucky	0.1275818571%
KY6	Bardstown City, Kentucky	0.2352870373%
KY7	Barren County, Kentucky	0.3822164065%
KY8	Bath County, Kentucky	0.2721522696%
KY9	Bell County, Kentucky	1.6046449783%
KY10	Bellefonte City, Kentucky	0.0232546060%
KY11	Benham City, Kentucky	0.0026848062%
KY12	Berea City, Kentucky	0.1673960319%
KY13	Boone County, Kentucky	2.2416599391%
KY14	Bourbon County, Kentucky	0.3912683808%
KY15	Bowling Green City, Kentucky	0.6707865957%
KY16	Boyd County, Kentucky	1.0191273378%
KY17	Boyle County, Kentucky	0.3790292999%
KY18	Bracken County, Kentucky	0.1275577166%
KY19	Breathitt County, Kentucky	0.5390554414%
KY20	Breckinridge County, Kentucky	0.3244963382%
KY21	Buckhorn City, Kentucky	0.0016578966%
KY22	Bullitt County, Kentucky	0.9402858081%
KY23	Butler County, Kentucky	0.2691739265%
KY24	Caldwell County, Kentucky	0.2485303902%
KY25	Calloway County, Kentucky	0.0270405279%
KY26	Campbell County, Kentucky	1.8009538340%
KY27	Campbellsville City, Kentucky	0.2769609681%
KY28	Carlisle County, Kentucky	0.0604084438%
KY29	Carroll County, Kentucky	0.3429114361%
KY30	Carter County, Kentucky	0.6015849596%
KY31	Casey County, Kentucky	0.2668572392%
KY32	Christian County, Kentucky	0.4386166388%
KY33	Clark County, Kentucky	0.6110238861%
KY34	Clay County, Kentucky	0.7834161044%
KY35	Clinton County, Kentucky	0.5184782680%
KY36	Columbia City, Kentucky	0.0941274300%
KY37	Covington City, Kentucky	1.7146827203%
KY38	Crittenden County, Kentucky	0.2010231527%
KY39	Cumberland County, Kentucky	0.1857249004%
KY40	Danville City, Kentucky	0.2799464970%
KY41	Daviess County, Kentucky	1.1263935276%
KY42	Edmonson County, Kentucky	0.1884368528%
KY43	Elizabethtown City, Kentucky	0.0550593556%
KY44	Elliott County, Kentucky	0.1458221479%
KY45	Erlanger City, Kentucky	0.3397777298%
KY46	Estill County, Kentucky	0.4817186620%
KY47	Fleming County, Kentucky	0.2798388981%
KY48	Florence City, Kentucky	0.7389020512%
KY49	Floyd County, Kentucky	2.2122610651%

Subdivisions with Consolidated Allocations - Qualified Subdivisions Only

State ID	Qualifying Subdivision	Consolidated State Allocation
KY50	Fort Thomas City, Kentucky	0.3651296923%
KY51	Frankfort City, Kentucky	0.4254271088%
KY52	Franklin County, Kentucky	0.4438483122%
KY53	Fulton County, Kentucky	0.1040009320%
KY54	Gallatin County, Kentucky	0.2347861459%
KY55	Garrard County, Kentucky	0.3127117464%
KY56	Georgetown City, Kentucky	0.2129888920%
KY57	Glasgow City, Kentucky	0.4100978120%
KY58	Grant County, Kentucky	0.8983127984%
KY59	Graves County, Kentucky	0.5377248503%
KY60	Grayson City, Kentucky	0.1405700912%
KY61	Grayson County, Kentucky	0.5506751829%
KY62	Green County, Kentucky	0.1363993307%
KY63	Greenup City, Kentucky	0.0314549006%
KY64	Greenup County, Kentucky	0.6818493215%
KY65	Hancock County, Kentucky	0.1001482246%
KY66	Hardin County, Kentucky	1.5735944542%
KY67	Harlan City, Kentucky	0.0307714057%
KY68	Harlan County, Kentucky	0.8841679348%
KY69	Harrison County, Kentucky	0.4508521033%
KY70	Hart County, Kentucky	0.2333469695%
KY71	Henderson City, Kentucky	0.5644511762%
KY72	Henderson County, Kentucky	0.3796057595%
KY73	Henry County, Kentucky	0.2263086115%
KY74	Hickman County, Kentucky	0.0533625713%
KY75	Hillview City, Kentucky	0.0559482324%
KY76	Hopkins County, Kentucky	0.5493362318%
KY77	Hopkinsville City, Kentucky	0.5662686160%
KY78	Hyden City, Kentucky	0.0208586871%
KY79	Independence City, Kentucky	0.1255237640%
KY80	Inez City, Kentucky	0.0105691141%
KY81	Jackson County, Kentucky	0.1930879337%
KY82	Jamestown City, Kentucky	0.0102921092%
KY83	Jefferson County, Kentucky	14.4939132925%
KY84	Jeffersontown City, Kentucky	0.1981991396%
KY85	Jenkins City, Kentucky	0.0688654541%
KY86	Jessamine County, Kentucky	0.6407795601%
KY87	Johnson County, Kentucky	0.6400798620%
KY88	Kenton County, Kentucky	3.0353062046%
KY89	Knott County, Kentucky	0.4760255015%
KY90	Knox County, Kentucky	0.8791225282%
KY91	Larue County, Kentucky	0.1917133825%
KY92	Laurel County, Kentucky	0.9215642107%
KY93	Lawrence County, Kentucky	0.5341168353%
KY94	Lawrenceburg City, Kentucky	0.0804801232%
KY95	Lee County, Kentucky	0.3684164606%
KY96	Leslie County, Kentucky	0.5316878055%
KY97	Letcher County, Kentucky	0.5820426330%
KY98	Lewis County, Kentucky	0.2152456979%

Subdivisions with Consolidated Allocations - Qualified Subdivisions Only

State ID	Qualifying Subdivision	Consolidated State Allocation
KY99	Lexington-Fayette Urban County, Kentucky	6.2597070666%
KY100	Lincoln County, Kentucky	0.4844988089%
KY101	Livingston County, Kentucky	0.2056037847%
KY102	Logan County, Kentucky	0.4041639043%
KY103	London City, Kentucky	0.1961505806%
KY104	Loyall City, Kentucky	0.0033160280%
KY105	Lynch City, Kentucky	0.0027455331%
KY106	Lyndon City, Kentucky	0.0748780766%
KY107	Lyon County, Kentucky	0.1367346673%
KY108	Madison County, Kentucky	1.1073052673%
KY109	Madisonville City, Kentucky	0.3927355489%
KY110	Magoffin County, Kentucky	0.3084779576%
KY111	Manchester City, Kentucky	0.1800397241%
KY112	Marion County, Kentucky	0.3140811783%
KY113	Marshall County, Kentucky	0.6110803392%
KY114	Martin County, Kentucky	0.4586073959%
KY115	Mason County, Kentucky	0.3538044741%
KY116	McCracken County, Kentucky	0.3377504933%
KY117	McCreary County, Kentucky	0.3011869230%
KY118	McLean County, Kentucky	0.1433881867%
KY119	Meade County, Kentucky	0.3762152436%
KY120	Menifee County, Kentucky	0.1152561711%
KY121	Mercer County, Kentucky	0.4275256395%
KY122	Metcalfe County, Kentucky	0.1167070889%
KY123	Monroe County, Kentucky	0.2890192303%
KY124	Montgomery County, Kentucky	0.7103789505%
KY125	Morehead City, Kentucky	0.1176937487%
KY126	Morgan County, Kentucky	0.0505889526%
KY127	Morganfield City, Kentucky	0.1082087956%
KY128	Mount Washington City, Kentucky	0.0667863672%
KY129	Muhlenberg County, Kentucky	0.6182711015%
KY130	Murray City, Kentucky	0.5765962314%
KY131	Nelson County, Kentucky	0.4816564321%
KY132	Newport City, Kentucky	0.7312996326%
KY133	Nicholas County, Kentucky	0.1324383199%
KY134	Nicholasville City, Kentucky	0.3723153354%
KY135	Ohio County, Kentucky	0.4467150643%
KY136	Oldham County, Kentucky	0.8061439877%
KY137	Owen County, Kentucky	0.2198857418%
KY138	Owensboro City, Kentucky	0.5118319344%
KY139	Owsley County, Kentucky	0.1294761331%
KY140	Paducah City, Kentucky	1.1041080161%
KY141	Paintsville City, Kentucky	0.3642660363%
KY142	Pendleton County, Kentucky	0.3094900729%
KY143	Perry County, Kentucky	1.7685462770%
KY144	Pike County, Kentucky	2.8526994649%
KY145	Pineville City, Kentucky	0.0736606264%
KY146	Pippa Passes City, Kentucky	0.0150639864%

Subdivisions with Consolidated Allocations - Qualified Subdivisions Only

State ID	Qualifying Subdivision	Consolidated State Allocation
KY147	Powell County, Kentucky	0.5788951657%
KY148	Prestonsburg City, Kentucky	0.4197933602%
KY149	Pulaski County, Kentucky	0.8723902940%
KY150	Radcliff City, Kentucky	0.0391427032%
KY151	Richmond City, Kentucky	0.5069051167%
KY152	Robertson County, Kentucky	0.0346199801%
KY153	Rockcastle County, Kentucky	0.5575756021%
KY154	Rowan County, Kentucky	0.4245058255%
KY155	Russell City, Kentucky	0.1455248537%
KY156	Russell County, Kentucky	0.5341152854%
KY157	Russell Springs City, Kentucky	0.0155036343%
KY158	Scott County, Kentucky	0.6332443967%
KY159	Shelby County, Kentucky	0.5093783884%
KY160	Shelbyville City, Kentucky	0.1168374662%
KY161	Shepherdsville City, Kentucky	0.1717991328%
KY162	Shively City, Kentucky	0.1040826057%
KY163	Simpson County, Kentucky	0.3109188228%
KY164	Somerset City, Kentucky	0.3108498299%
KY165	South Shore City, Kentucky	0.0058748246%
KY166	Spencer County, Kentucky	0.2447695951%
KY167	St. Matthews City, Kentucky	0.1131834246%
KY168	Taylor County, Kentucky	0.1908446071%
KY169	Todd County, Kentucky	0.1788746408%
KY170	Trigg County, Kentucky	0.2047738501%
KY171	Trimble County, Kentucky	0.1174427629%
KY172	Union County, Kentucky	0.2531192882%
KY173	Vanceburg City, Kentucky	0.0340027072%
KY174	Warfield City, Kentucky	0.0001148786%
KY175	Warren County, Kentucky	0.9893070387%
KY176	Washington County, Kentucky	0.1549834119%
KY177	Wayne County, Kentucky	0.3477965951%
KY178	Webster County, Kentucky	0.2371207742%
KY179	West Liberty City, Kentucky	0.1691975502%
KY180	Whitesburg City, Kentucky	0.0507126138%
KY181	Whitley County, Kentucky	2.0341464266%
KY182	Winchester City, Kentucky	0.4646999075%
KY183	Wolfe County, Kentucky	0.2600699609%
KY184	Woodford County, Kentucky	0.4375495264%
KY185	Worthington City, Kentucky	0.0263144349%

Subdivisions with Consolidated Allocations - Qualified Subdivisions Only

State ID	Qualifying Subdivision	Consolidated State Allocation
LA2	Acadia Parish, Louisiana	Allocations in Louisiana will be made in accordance with the Louisiana State-Local Government Opioid Litigation Memorandum of Understanding
LA4	Allen Parish, Louisiana	
LA5	Ascension Parish, Louisiana	
LA6	Assumption Parish, Louisiana	
LA7	Avoyelles Parish, Louisiana	
LA12	Beauregard Parish, Louisiana	
LA14	Bienville Parish, Louisiana	
LA17	Bossier Parish, Louisiana	
LA19	Caddo Parish, Louisiana	
LA20	Calcasieu Parish, Louisiana	
LA21	Caldwell Parish, Louisiana	
LA22	Cameron Parish, Louisiana	
LA23	Catahoula Parish, Louisiana	
LA25	Claiborne Parish, Louisiana	
LA26	Concordia Parish, Louisiana	
LA29	De Soto Parish, Louisiana	
LA33	East Carroll Parish, Louisiana	
LA34	East Feliciana Parish, Louisiana	
LA36	Evangeline Parish, Louisiana	
LA39	Franklin Parish, Louisiana	
LA42	Grant Parish, Louisiana	
LA46	Iberia Parish, Louisiana	
LA47	Iberville Parish, Louisiana	
LA48	Jackson Parish, Louisiana	
LA50	Jefferson Davis Parish, Louisiana	
LA51	Jefferson Parish, Louisiana	
LA54	Lafourche Parish, Louisiana	
LA57	Lasalle Parish, Louisiana	
LA58	Lincoln Parish, Louisiana	
LA59	Livingston Parish, Louisiana	
LA61	Madison Parish, Louisiana	
LA66	Morehouse Parish, Louisiana	
LA69	Natchitoches Parish, Louisiana	
LA74	Ouachita Parish, Louisiana	
LA78	Plaquemines Parish, Louisiana	
LA79	Pointe Coupee Parish, Louisiana	
LA80	Rapides Parish, Louisiana	
LA81	Red River Parish, Louisiana	
LA82	Richland Parish, Louisiana	
LA85	Sabine Parish, Louisiana	
LA88	St Bernard Parish, Louisiana	
LA89	St Charles Parish, Louisiana	
LA90	St Helena Parish, Louisiana	
LA91	St James Parish, Louisiana	
LA92	St John The Baptist Parish, Louisiana	
LA93	St Landry Parish, Louisiana	
LA94	St Martin Parish, Louisiana	
LA95	St Mary Parish, Louisiana	
LA96	St Tammany Parish, Louisiana	

Subdivisions with Consolidated Allocations - Qualified Subdivisions Only

State ID	Qualifying Subdivision	Consolidated State Allocation
LA99	Tangipahoa Parish, Louisiana	
LA100	Tensas Parish, Louisiana	
LA102	Union Parish, Louisiana	
LA103	Vermilion Parish, Louisiana	
LA104	Vernon Parish, Louisiana	
LA105	Washington Parish, Louisiana	
LA106	Webster Parish, Louisiana	
LA107	West Baton Rouge Parish, Louisiana	
LA108	West Carroll Parish, Louisiana	
LA109	West Feliciana Parish, Louisiana	
LA112	Winn Parish, Louisiana	
LA115	East Baton Rouge Parish, Louisiana	
LA116	Lafayette Parish, Louisiana	
LA117	Orleans Parish, Louisiana	
LA118	Terrebonne Parish, Louisiana	
LA119	Sheriff of Acadia Parish, Louisiana	
LA120	Sheriff of Allen Parish, Louisiana	
LA121	Sheriff of Ascension Parish, Louisiana	
LA122	Sheriff of Assumption Parish, Louisiana	
LA123	Sheriff of Avoyelles Parish, Louisiana	
LA124	Sheriff of Beauregard Parish, Louisiana	
LA125	Sheriff of Bienville Parish, Louisiana	
LA126	Sheriff of Bossier Parish, Louisiana	
LA127	Sheriff of Caddo Parish, Louisiana	
LA128	Sheriff of Calcasieu Parish, Louisiana	
LA129	Sheriff of Caldwell Parish, Louisiana	
LA130	Sheriff of Cameron Parish, Louisiana	
LA131	Sheriff of Catahoula Parish, Louisiana	
LA132	Sheriff of Claiborne Parish, Louisiana	
LA133	Sheriff of Concordia Parish, Louisiana	
LA134	Sheriff of De Soto Parish, Louisiana	
LA135	Sheriff of East Baton Rouge Parish, Louisiana	
LA136	Sheriff of East Carroll Parish, Louisiana	
LA137	Sheriff of East Feliciana Parish, Louisiana	
LA138	Sheriff of Evangeline Parish, Louisiana	
LA139	Sheriff of Franklin Parish, Louisiana	
LA140	Sheriff of Grant Parish, Louisiana	
LA141	Sheriff of Iberia Parish, Louisiana	
LA142	Sheriff of Iberville Parish, Louisiana	
LA143	Sheriff of Jackson Parish, Louisiana	
LA144	Sheriff of Jefferson Davis Parish, Louisiana	
LA145	Sheriff of Jefferson Parish, Louisiana	
LA146	Sheriff of Lafayette Parish, Louisiana	
LA147	Sheriff of Lafourche Parish, Louisiana	
LA148	Sheriff of Lasalle Parish, Louisiana	
LA149	Sheriff of Lincoln Parish, Louisiana	

Allocations in
Louisiana will be
made in accordance
with the Louisiana
State-Local
Government Opioid
Litigation
Memorandum of
Understanding

Subdivisions with Consolidated Allocations - Qualified Subdivisions Only

State ID	Qualifying Subdivision	Consolidated State Allocation
LA150	Sheriff of Livingston Parish, Louisiana	Allocations in Louisiana will be made in accordance with the Louisiana State-Local Government Opioid Litigation Memorandum of Understanding
LA151	Sheriff of Madison Parish, Louisiana	
LA152	Sheriff of Morehouse Parish, Louisiana	
LA153	Sheriff of Natchitoches Parish, Louisiana	
LA154	Sheriff of Orleans Parish, Louisiana	
LA155	Sheriff of Ouachita Parish, Louisiana	
LA156	Sheriff of Plaquemines Parish, Louisiana	
LA157	Sheriff of Pointe Coupee Parish, Louisiana	
LA158	Sheriff of Rapides Parish, Louisiana	
LA159	Sheriff of Red River Parish, Louisiana	
LA160	Sheriff of Richland Parish, Louisiana	
LA161	Sheriff of Sabine Parish, Louisiana	
LA162	Sheriff of St Bernard Parish, Louisiana	
LA163	Sheriff of St Charles Parish, Louisiana	
LA164	Sheriff of St Helena Parish, Louisiana	
LA165	Sheriff of St James Parish, Louisiana	
LA166	Sheriff of St John The Baptist Parish, Louisiana	
LA167	Sheriff of St Landry Parish, Louisiana	
LA168	Sheriff of St Martin Parish, Louisiana	
LA169	Sheriff of St Mary Parish, Louisiana	
LA170	Sheriff of St Tammany Parish, Louisiana	
LA171	Sheriff of Tangipahoa Parish, Louisiana	
LA172	Sheriff of Tensas Parish, Louisiana	
LA173	Sheriff of Terrebonne Parish, Louisiana	
LA174	Sheriff of Union Parish, Louisiana	
LA175	Sheriff of Vermilion Parish, Louisiana	
LA176	Sheriff of Vernon Parish, Louisiana	
LA177	Sheriff of Washington Parish, Louisiana	
LA178	Sheriff of Webster Parish, Louisiana	
LA179	Sheriff of West Baton Rouge Parish, Louisiana	
LA180	Sheriff of West Carroll Parish, Louisiana	
LA181	Sheriff of West Feliciana Parish, Louisiana	
LA182	Sheriff of Winn Parish, Louisiana	

Subdivisions with Consolidated Allocations - Qualified Subdivisions Only

State ID	Qualifying Subdivision	Consolidated State Allocation
ME1	Androscoggin County, Maine	1.6799535986%
ME2	Aroostook County, Maine	4.0537116218%
ME3	Auburn City, Maine	2.6283332826%
ME4	Augusta City, Maine	3.6779545807%
ME5	Bangor City, Maine	5.2042873123%
ME6	Biddeford City, Maine	2.7393997300%
ME7	Brunswick Town, Maine	1.6113929261%
ME8	Calais City, Maine	0.8369049504%
ME9	Cumberland County, Maine	3.5025701951%
ME10	Falmouth Town, Maine	1.2353278939%
ME11	Franklin County, Maine	1.9717572454%
ME12	Gorham Town, Maine	1.4582940317%
ME13	Hancock County, Maine	3.8494340111%
ME14	Kennebec County, Maine	4.9959268385%
ME15	Kennebunk Town, Maine	0.2185679049%
ME16	Knox County, Maine	2.1010369789%
ME17	Lewiston City, Maine	4.3451006968%
ME18	Lincoln County, Maine	2.1621727981%
ME19	Orono Town, Maine	0.2094180830%
ME20	Oxford County, Maine	3.8454418782%
ME21	Penobscot County, Maine	6.7801027597%
ME22	Piscataquis County, Maine	1.2760851978%
ME23	Portland City, Maine	7.2016026249%
ME24	Rockland City, Maine	0.6184398003%
ME25	Saco City, Maine	0.4366518238%
ME26	Sagadahoc County, Maine	1.9708146889%
ME27	Sanford City, Maine	2.6908215844%
ME28	Scarborough Town, Maine	1.8363769930%
ME29	Somerset County, Maine	3.6977198467%
ME30	South Portland City, Maine	2.2275994495%
ME31	Standish Town, Maine	0.0664145731%
ME32	Waldo County, Maine	2.4723925078%
ME33	Washington County, Maine	2.6998574469%
ME34	Waterville City, Maine	2.8132809688%
ME35	Wells Town, Maine	0.2541311729%
ME36	Westbrook City, Maine	1.5416150467%
ME37	Windham Town, Maine	0.1935482073%
ME38	York County, Maine	6.7950503019%
ME39	York Town, Maine	2.1005084476%

Subdivisions with Consolidated Allocations - Qualified Subdivisions Only

State ID	Qualifying Subdivision	Consolidated State Allocation
MD1	Aberdeen City, Maryland	0.0372796529%
MD2	Allegany County, Maryland	1.6120411494%
MD3	Annapolis City, Maryland	0.2413230958%
MD4	Anne Arundel County, Maryland	9.5850095156%
MD5	Baltimore City, Maryland	20.9970334354%
MD6	Baltimore County, Maryland	17.7565394434%
MD7	Bel Air Town, Maryland	0.0322364280%
MD8	Berlin Town, Maryland	0.0109236186%
MD9	Bowie City, Maryland	0.0263270946%
MD10	Calvert County, Maryland	1.6948343688%
MD11	Cambridge City, Maryland	0.0196746185%
MD12	Caroline County, Maryland	0.5865017850%
MD13	Carroll County, Maryland	2.9605563001%
MD14	Cecil County, Maryland	3.7958577634%
MD15	Charles County, Maryland	1.9663409179%
MD16	Charlestown, Maryland	0.0013846587%
MD17	College Park City, Maryland	0.0050334845%
MD18	Cottage City Town, Maryland	0.0015972023%
MD19	Cumberland City, Maryland	0.1627132426%
MD20	Dorchester County, Maryland	0.3951913125%
MD21	Easton Town, Maryland	0.0630108370%
MD22	Elkton Town, Maryland	0.0884110160%
MD23	Forest Heights Town, Maryland	0.0014812182%
MD24	Frederick City, Maryland	0.1530889274%
MD25	Frederick County, Maryland	3.4957333212%
MD26	Frostburg City, Maryland	0.0194678741%
MD27	Gaithersburg City, Maryland	0.0243966914%
MD28	Garrett County, Maryland	0.3513434690%
MD29	Grantsville Town, Maryland	0.0002207076%
MD30	Greenbelt City, Maryland	0.0369938028%
MD31	Hagerstown City, Maryland	0.1829328174%
MD32	Harford County, Maryland	5.1958110720%
MD33	Havre De Grace City, Maryland	0.0458009931%
MD34	Howard County, Maryland	3.2487213744%
MD35	Hyattsville City, Maryland	0.0127377562%
MD36	Kent County, Maryland	0.4683852152%
MD37	Laurel City, Maryland	0.0300516480%
MD38	Montgomery County, Maryland	8.5574378958%
MD39	Mountain Lake Park Town, Maryland	0.0001004445%
MD40	New Carrollton City, Maryland	0.0062727689%
MD41	North Brentwood Town, Maryland	0.0000662686%
MD42	North East Town, Maryland	0.0183814522%
MD43	Oakland Town, Maryland	0.0011777453%
MD44	Perryville Town, Maryland	0.0184160785%
MD45	Prince Georges County, Maryland	7.1382650655%
MD46	Queen Annes County, Maryland	0.7381792535%
MD47	Rockville City, Maryland	0.0611045878%
MD48	Salisbury City, Maryland	0.1347806691%
MD49	Seat Pleasant City, Maryland	0.0040128808%

Subdivisions with Consolidated Allocations - Qualified Subdivisions Only

State ID	Qualifying Subdivision	Consolidated State Allocation
MD50	Somerset County, Maryland	0.3875128839%
MD51	St Marys County, Maryland	1.3684562511%
MD52	Takoma Park City, Maryland	0.0195596479%
MD53	Talbot County, Maryland	0.4896824850%
MD54	Upper Marlboro Town, Maryland	0.0009443695%
MD55	Vienna Town, Maryland	0.0001582676%
MD56	Washington County, Maryland	3.0474490505%
MD57	Westminster City, Maryland	0.0440087573%
MD58	Wicomico County, Maryland	1.6694422411%
MD59	Worcester County, Maryland	0.9876031064%

Subdivisions with Consolidated Allocations - Qualified Subdivisions Only

State ID	Qualifying Subdivision	Consolidated State Allocation
MA1	Abington Town, Massachusetts	0.2400899791%
MA2	Acton Town, Massachusetts	0.1586479343%
MA3	Acushnet Town, Massachusetts	0.1547305792%
MA4	Adams Town, Massachusetts	0.0189731986%
MA5	Agawam Town City, Massachusetts	0.4341901730%
MA6	Alford Town, Massachusetts	0.0007449491%
MA7	Amesbury Town City, Massachusetts	0.2580959424%
MA8	Amherst Town, Massachusetts	0.3675897982%
MA9	Andover Town, Massachusetts	0.7102727131%
MA10	Aquinnah Town, Massachusetts	0.0049293930%
MA11	Arlington Town, Massachusetts	0.3350233330%
MA12	Ashburnham Town, Massachusetts	0.0140160133%
MA13	Ashby Town, Massachusetts	0.0069876989%
MA14	Ashfield Town, Massachusetts	0.0027296132%
MA15	Ashland Town, Massachusetts	0.1613930923%
MA16	Athol Town, Massachusetts	0.0359559233%
MA17	Attleboro City, Massachusetts	0.9357205930%
MA18	Auburn Town, Massachusetts	0.3036683195%
MA19	Avon Town, Massachusetts	0.0739889948%
MA20	Ayer Town, Massachusetts	0.0179210686%
MA21	Barnstable County, Massachusetts	0.0639482242%
MA22	Barnstable Town City, Massachusetts	0.8578313582%
MA23	Barre Town, Massachusetts	0.0096522017%
MA24	Becket Town, Massachusetts	0.0067279376%
MA25	Bedford Town, Massachusetts	0.1982937972%
MA26	Belchertown, Massachusetts	0.3492785905%
MA27	Bellingham Town, Massachusetts	0.1961076781%
MA28	Belmont Town, Massachusetts	0.2420315678%
MA29	Berkley Town, Massachusetts	0.1212759115%
MA30	Berlin Town, Massachusetts	0.0397753511%
MA31	Bernardston Town, Massachusetts	0.0040751589%
MA32	Beverly City, Massachusetts	0.4801566147%
MA33	Billerica Town, Massachusetts	0.3870913124%
MA34	Blackstone Town, Massachusetts	0.0221473318%
MA35	Blandford Town, Massachusetts	0.0009007116%
MA36	Bolton Town, Massachusetts	0.0110088433%
MA37	Boston City, Massachusetts	10.5767780349%
MA38	Bourne Town, Massachusetts	0.3783946742%
MA39	Boxborough Town, Massachusetts	0.0399298051%
MA40	Boxford Town, Massachusetts	0.0912309051%
MA41	Boylston Town, Massachusetts	0.0562367737%
MA42	Braintree Town City, Massachusetts	0.4457226214%
MA43	Brewster Town, Massachusetts	0.1284470083%
MA44	Bridgewater Town, Massachusetts	0.0570448443%
MA45	Brimfield Town, Massachusetts	0.0355644757%
MA46	Bristol County, Massachusetts	0.1015083030%
MA47	Brockton City, Massachusetts	2.1170344615%
MA48	Brookfield Town, Massachusetts	0.0372953453%
MA49	Brookline Town, Massachusetts	0.8244968622%

Subdivisions with Consolidated Allocations - Qualified Subdivisions Only

State ID	Qualifying Subdivision	Consolidated State Allocation
MA50	Buckland Town, Massachusetts	0.0031396937%
MA51	Burlington Town, Massachusetts	0.3034752912%
MA52	Cambridge City, Massachusetts	4.3053779748%
MA53	Canton Town, Massachusetts	0.2909840866%
MA54	Carlisle Town, Massachusetts	0.0526144568%
MA55	Carver Town, Massachusetts	0.2179547901%
MA56	Charlemont Town, Massachusetts	0.0066765925%
MA57	Charlton Town, Massachusetts	0.0305379405%
MA58	Chatham Town, Massachusetts	0.1685335181%
MA59	Chelmsford Town, Massachusetts	0.3162632088%
MA60	Chelsea City, Massachusetts	0.5236031155%
MA61	Cheshire Town, Massachusetts	0.0015830626%
MA62	Chester Town, Massachusetts	0.0096828727%
MA63	Chesterfield Town, Massachusetts	0.0168042468%
MA64	Chicopee City, Massachusetts	0.8816952708%
MA65	Chilmark Town, Massachusetts	0.0062328576%
MA66	Clarksburg Town, Massachusetts	0.0303920178%
MA67	Clinton Town, Massachusetts	0.2371744557%
MA68	Cohasset Town, Massachusetts	0.1430861241%
MA69	Colrain Town, Massachusetts	0.0016018525%
MA70	Concord Town, Massachusetts	0.1749597704%
MA71	Conway Town, Massachusetts	0.0354590115%
MA72	Cummington Town, Massachusetts	0.0009757143%
MA73	Dalton Town, Massachusetts	0.0123034626%
MA74	Danvers Town, Massachusetts	0.4037368656%
MA75	Dartmouth Town, Massachusetts	0.5505881937%
MA76	Dedham Town, Massachusetts	0.3188835370%
MA77	Deerfield Town, Massachusetts	0.0872700035%
MA78	Dennis Town, Massachusetts	0.0970183530%
MA79	Dighton Town, Massachusetts	0.0228752705%
MA80	Douglas Town, Massachusetts	0.1659192613%
MA81	Dover Town, Massachusetts	0.0683428114%
MA82	Dracut Town, Massachusetts	0.2045887296%
MA83	Dudley Town, Massachusetts	0.0179390734%
MA84	Dukes County, Massachusetts	0.0054256244%
MA85	Dunstable Town, Massachusetts	0.0041607864%
MA86	Duxbury Town, Massachusetts	0.3742011756%
MA87	East Bridgewater Town, Massachusetts	0.2308047825%
MA88	East Brookfield Town, Massachusetts	0.0052365739%
MA89	East Longmeadow Town, Massachusetts	0.2715713403%
MA90	Eastham Town, Massachusetts	0.0786916528%
MA91	Easthampton Town City, Massachusetts	0.2670463228%
MA92	Easton Town, Massachusetts	0.5676857515%
MA93	Edgartown, Massachusetts	0.0809809332%
MA94	Egremont Town, Massachusetts	0.0050750540%
MA95	Erving Town, Massachusetts	0.0513752128%
MA96	Essex Town, Massachusetts	0.0113333487%
MA97	Everett City, Massachusetts	0.4368228534%
MA98	Fairhaven Town, Massachusetts	0.3265362625%

Subdivisions with Consolidated Allocations - Qualified Subdivisions Only

State ID	Qualifying Subdivision	Consolidated State Allocation
MA99	Fall River City, Massachusetts	2.1055901006%
MA100	Falmouth Town, Massachusetts	0.6632841320%
MA101	Fitchburg City, Massachusetts	0.6913634212%
MA102	Florida Town, Massachusetts	0.0170875086%
MA103	Foxborough Town, Massachusetts	0.2588100112%
MA104	Framingham Town, Massachusetts	0.6902310022%
MA105	Franklin Town City, Massachusetts	0.4506715894%
MA106	Freetown, Massachusetts	0.0347111837%
MA107	Gardner City, Massachusetts	0.3080580392%
MA108	Georgetown, Massachusetts	0.1361143365%
MA109	Gill Town, Massachusetts	0.0032293514%
MA110	Gloucester City, Massachusetts	0.4219402015%
MA111	Goshen Town, Massachusetts	0.0020598761%
MA112	Gosnold Town, Massachusetts	0.0011645031%
MA113	Grafton Town, Massachusetts	0.2787903277%
MA114	Granby Town, Massachusetts	0.1421420753%
MA115	Granville Town, Massachusetts	0.0205788719%
MA116	Great Barrington Town, Massachusetts	0.0238735954%
MA117	Greenfield Town City, Massachusetts	0.4522917084%
MA118	Groton Town, Massachusetts	0.0112861907%
MA119	Groveland Town, Massachusetts	0.0109548289%
MA120	Hadley Town, Massachusetts	0.1036658447%
MA121	Halifax Town, Massachusetts	0.0744074497%
MA122	Hamilton Town, Massachusetts	0.0148754814%
MA123	Hampden Town, Massachusetts	0.0086441416%
MA124	Hancock Town, Massachusetts	0.0080083205%
MA125	Hanover Town, Massachusetts	0.2979987927%
MA126	Hanson Town, Massachusetts	0.0306151413%
MA127	Hardwick Town, Massachusetts	0.0046489576%
MA128	Harvard Town, Massachusetts	0.1646144358%
MA129	Harwich Town, Massachusetts	0.2864309104%
MA130	Hatfield Town, Massachusetts	0.0627393895%
MA131	Haverhill City, Massachusetts	0.8142937865%
MA132	Hawley Town, Massachusetts	0.0002691301%
MA133	Heath Town, Massachusetts	0.0011790011%
MA134	Hingham Town, Massachusetts	0.4828724626%
MA135	Hinsdale Town, Massachusetts	0.0037015067%
MA136	Holbrook Town, Massachusetts	0.1222501079%
MA137	Holden Town, Massachusetts	0.0343745879%
MA138	Holland Town, Massachusetts	0.0238040885%
MA139	Holliston Town, Massachusetts	0.1672190621%
MA140	Holyoke City, Massachusetts	0.9664659552%
MA141	Hopedale Town, Massachusetts	0.1372305825%
MA142	Hopkinton Town, Massachusetts	0.2027514537%
MA143	Hubbardston Town, Massachusetts	0.0076647112%
MA144	Hudson Town, Massachusetts	0.1994512345%
MA145	Hull Town, Massachusetts	0.1954841045%
MA146	Huntington Town, Massachusetts	0.0026561285%
MA147	Ipswich Town, Massachusetts	0.2079635850%

Subdivisions with Consolidated Allocations - Qualified Subdivisions Only

State ID	Qualifying Subdivision	Consolidated State Allocation
MA148	Kingston Town, Massachusetts	0.1369378473%
MA149	Lakeville Town, Massachusetts	0.0202228058%
MA150	Lancaster Town, Massachusetts	0.0116656002%
MA151	Lanesborough Town, Massachusetts	0.0575248505%
MA152	Lawrence City, Massachusetts	1.4758837913%
MA153	Lee Town, Massachusetts	0.1519018348%
MA154	Leicester Town, Massachusetts	0.1926291380%
MA155	Lenox Town, Massachusetts	0.1609461124%
MA156	Leominster City, Massachusetts	0.7902530708%
MA157	Leverett Town, Massachusetts	0.0395342227%
MA158	Lexington Town, Massachusetts	0.5090924410%
MA159	Leyden Town, Massachusetts	0.0007689206%
MA160	Lincoln Town, Massachusetts	0.1099619285%
MA161	Littleton Town, Massachusetts	0.1043597104%
MA162	Longmeadow Town, Massachusetts	0.2992108201%
MA163	Lowell City, Massachusetts	1.0242474790%
MA164	Ludlow Town, Massachusetts	0.3042665608%
MA165	Lunenburg Town, Massachusetts	0.1916440550%
MA166	Lynn City, Massachusetts	1.5917595154%
MA167	Lynnfield Town, Massachusetts	0.2333154069%
MA168	Malden City, Massachusetts	0.4659742140%
MA169	Manchester-By-The-Sea Town, Massachusetts	0.0201100664%
MA170	Mansfield Town, Massachusetts	0.6816694002%
MA171	Marblehead Town, Massachusetts	0.3485912672%
MA172	Marion Town, Massachusetts	0.0698025620%
MA173	Marlborough City, Massachusetts	0.3668295136%
MA174	Marshfield Town, Massachusetts	0.4930551259%
MA175	Mashpee Town, Massachusetts	0.3459150927%
MA176	Mattapoissett Town, Massachusetts	0.0843720139%
MA177	Maynard Town, Massachusetts	0.1014940666%
MA178	Medfield Town, Massachusetts	0.2083772770%
MA179	Medford City, Massachusetts	0.3972200658%
MA180	Medway Town, Massachusetts	0.1940731867%
MA181	Melrose City, Massachusetts	0.2296395466%
MA182	Mendon Town, Massachusetts	0.0164096065%
MA183	Merrimac Town, Massachusetts	0.0100336001%
MA184	Methuen Town City, Massachusetts	0.7149217230%
MA185	Middleborough Town, Massachusetts	0.3933419654%
MA186	Middlefield Town, Massachusetts	0.0003252381%
MA187	Middleton Town, Massachusetts	0.0917093411%
MA188	Milford Town, Massachusetts	0.5323916620%
MA189	Millbury Town, Massachusetts	0.2332340712%
MA190	Millis Town, Massachusetts	0.0999797258%
MA191	Millville Town, Massachusetts	0.0062130209%
MA192	Milton Town, Massachusetts	0.3520463069%
MA193	Monroe Town, Massachusetts	0.0001025332%
MA194	Monson Town, Massachusetts	0.1266258006%
MA195	Montague Town, Massachusetts	0.0291412591%

Subdivisions with Consolidated Allocations - Qualified Subdivisions Only

State ID	Qualifying Subdivision	Consolidated State Allocation
MA196	Monterey Town, Massachusetts	0.0042137017%
MA197	Montgomery Town, Massachusetts	0.0002324400%
MA198	Mt Washington Town, Massachusetts	0.0001746048%
MA199	Nahant Town, Massachusetts	0.0355497159%
MA200	Nantucket Town, Massachusetts	0.1102324194%
MA201	Natick Town, Massachusetts	0.3421702489%
MA202	Needham Town, Massachusetts	0.4914063771%
MA203	New Ashford Town, Massachusetts	0.0002677169%
MA204	New Bedford City, Massachusetts	2.3617391681%
MA205	New Braintree Town, Massachusetts	0.0013480056%
MA206	New Marlborough Town, Massachusetts	0.0032940955%
MA207	New Salem Town, Massachusetts	0.0024476600%
MA208	Newbury Town, Massachusetts	0.0135400372%
MA209	Newburyport City, Massachusetts	0.2905748435%
MA210	Newton City, Massachusetts	1.0088865481%
MA211	Norfolk County, Massachusetts	0.0563017795%
MA212	Norfolk Town, Massachusetts	0.0892988423%
MA213	North Adams City, Massachusetts	0.3428675166%
MA214	North Andover Town, Massachusetts	0.4494773051%
MA215	North Attleborough Town, Massachusetts	0.6369959028%
MA216	North Brookfield Town, Massachusetts	0.0698725924%
MA217	North Reading Town, Massachusetts	0.1664230820%
MA218	Northampton City, Massachusetts	0.5405649568%
MA219	Northborough Town, Massachusetts	0.2422641125%
MA220	Northbridge Town, Massachusetts	0.2823159735%
MA221	Northfield Town, Massachusetts	0.0153010544%
MA222	Norton Town, Massachusetts	0.4563834066%
MA223	Norwell Town, Massachusetts	0.2753854817%
MA224	Norwood Town, Massachusetts	0.3412282413%
MA225	Oak Bluffs Town, Massachusetts	0.0769116887%
MA226	Oakham Town, Massachusetts	0.0026269230%
MA227	Orange Town, Massachusetts	0.1376712816%
MA228	Orleans Town, Massachusetts	0.0935051641%
MA229	Otis Town, Massachusetts	0.0035269019%
MA230	Oxford Town, Massachusetts	0.2336229019%
MA231	Palmer Town City, Massachusetts	0.1621757259%
MA232	Paxton Town, Massachusetts	0.0115100470%
MA233	Peabody City, Massachusetts	0.7162928627%
MA234	Pelham Town, Massachusetts	0.0235476246%
MA235	Pembroke Town, Massachusetts	0.3388218249%
MA236	Pepperell Town, Massachusetts	0.0102363113%
MA237	Peru Town, Massachusetts	0.0011523603%
MA238	Petersham Town, Massachusetts	0.0159775433%
MA239	Phillipston Town, Massachusetts	0.0039835646%
MA240	Pittsfield City, Massachusetts	1.1541979937%
MA241	Plainfield Town, Massachusetts	0.0004986914%
MA242	Plainville Town, Massachusetts	0.0738004154%
MA243	Plymouth County, Massachusetts	0.0008974666%

Subdivisions with Consolidated Allocations - Qualified Subdivisions Only

State ID	Qualifying Subdivision	Consolidated State Allocation
MA244	Plymouth Town, Massachusetts	1.0727134492%
MA245	Plympton Town, Massachusetts	0.0311939123%
MA246	Princeton Town, Massachusetts	0.0094015998%
MA247	Provincetown, Massachusetts	0.0895015011%
MA248	Quincy City, Massachusetts	1.0277365393%
MA249	Randolph Town, Massachusetts	0.3517891103%
MA250	Raynham Town, Massachusetts	0.0739771661%
MA251	Reading Town, Massachusetts	0.2463903024%
MA252	Rehoboth Town, Massachusetts	0.0342848256%
MA253	Revere City, Massachusetts	0.5754964378%
MA254	Richmond Town, Massachusetts	0.0346755405%
MA255	Rochester Town, Massachusetts	0.0656757963%
MA256	Rockland Town, Massachusetts	0.3048431858%
MA257	Rockport Town, Massachusetts	0.1188536886%
MA258	Rowe Town, Massachusetts	0.0242459391%
MA259	Rowley Town, Massachusetts	0.0134543050%
MA260	Royalston Town, Massachusetts	0.0020739031%
MA261	Russell Town, Massachusetts	0.0012348998%
MA262	Rutland Town, Massachusetts	0.0122272562%
MA263	Salem City, Massachusetts	0.6254547137%
MA264	Salisbury Town, Massachusetts	0.0319290215%
MA265	Sandisfield Town, Massachusetts	0.0020719142%
MA266	Sandwich Town, Massachusetts	0.4944903815%
MA267	Saugus Town, Massachusetts	0.3330802265%
MA268	Savoy Town, Massachusetts	0.0103246605%
MA269	Scituate Town, Massachusetts	0.3938536371%
MA270	Seekonk Town, Massachusetts	0.3325159013%
MA271	Sharon Town, Massachusetts	0.3157804286%
MA272	Sheffield Town, Massachusetts	0.0066580643%
MA273	Shelburne Town, Massachusetts	0.0145706034%
MA274	Sherborn Town, Massachusetts	0.0361347676%
MA275	Shirley Town, Massachusetts	0.0049654026%
MA276	Shrewsbury Town, Massachusetts	0.6471205738%
MA277	Shutesbury Town, Massachusetts	0.0358178516%
MA278	Somerset Town, Massachusetts	0.2943717652%
MA279	Somerville City, Massachusetts	0.5538327759%
MA280	South Hadley Town, Massachusetts	0.3289508962%
MA281	Southampton Town, Massachusetts	0.0773861993%
MA282	Southborough Town, Massachusetts	0.2173688486%
MA283	Southbridge Town City, Massachusetts	0.2906114812%
MA284	Southwick Town, Massachusetts	0.0165255910%
MA285	Spencer Town, Massachusetts	0.0203153945%
MA286	Springfield City, Massachusetts	3.4410224370%
MA287	Sterling Town, Massachusetts	0.0196759620%
MA288	Stockbridge Town, Massachusetts	0.0092305018%
MA289	Stoneham Town, Massachusetts	0.1669780908%
MA290	Stoughton Town, Massachusetts	0.3118943726%
MA291	Stow Town, Massachusetts	0.0087733680%
MA292	Sturbridge Town, Massachusetts	0.1235688557%

Subdivisions with Consolidated Allocations - Qualified Subdivisions Only

State ID	Qualifying Subdivision	Consolidated State Allocation
MA293	Sudbury Town, Massachusetts	0.1950193814%
MA294	Sunderland Town, Massachusetts	0.0394445127%
MA295	Sutton Town, Massachusetts	0.1720631416%
MA296	Swampscott Town, Massachusetts	0.2802270489%
MA297	Swansea Town, Massachusetts	0.3127370397%
MA298	Taunton City, Massachusetts	1.3156698571%
MA299	Templeton Town, Massachusetts	0.0167725290%
MA300	Tewksbury Town, Massachusetts	0.2526508477%
MA301	Tisbury Town, Massachusetts	0.0665566713%
MA302	Tolland Town, Massachusetts	0.0005593530%
MA303	Topsfield Town, Massachusetts	0.0713350646%
MA304	Townsend Town, Massachusetts	0.0093843801%
MA305	Truro Town, Massachusetts	0.0604250384%
MA306	Tyngsborough Town, Massachusetts	0.1162396935%
MA307	Tyringham Town, Massachusetts	0.0012803829%
MA308	Upton Town, Massachusetts	0.0211017442%
MA309	Uxbridge Town, Massachusetts	0.2255606716%
MA310	Wakefield Town, Massachusetts	0.2116065761%
MA311	Wales Town, Massachusetts	0.0147604390%
MA312	Walpole Town, Massachusetts	0.3194149930%
MA313	Waltham City, Massachusetts	0.5322671985%
MA314	Ware Town, Massachusetts	0.2035588439%
MA315	Wareham Town, Massachusetts	0.3595394490%
MA316	Warren Town, Massachusetts	0.0179304373%
MA317	Warwick Town, Massachusetts	0.0065997057%
MA318	Washington Town, Massachusetts	0.0004074112%
MA319	Watertown Town City, Massachusetts	0.2540965713%
MA320	Wayland Town, Massachusetts	0.2147389946%
MA321	Webster Town, Massachusetts	0.2405963644%
MA322	Wellesley Town, Massachusetts	0.4811483972%
MA323	Wellfleet Town, Massachusetts	0.0667808417%
MA324	Wendell Town, Massachusetts	0.0010508215%
MA325	Wenham Town, Massachusetts	0.0112119209%
MA326	West Boylston Town, Massachusetts	0.1222726663%
MA327	West Bridgewater Town, Massachusetts	0.1467598909%
MA328	West Brookfield Town, Massachusetts	0.0059191866%
MA329	West Newbury Town, Massachusetts	0.0086981560%
MA330	West Springfield Town City, Massachusetts	0.4627594653%
MA331	West Stockbridge Town, Massachusetts	0.0028401544%
MA332	West Tisbury Town, Massachusetts	0.0099183484%
MA333	Westborough Town, Massachusetts	0.5070384269%
MA334	Westfield City, Massachusetts	0.6538385669%
MA335	Westford Town, Massachusetts	0.2939962811%
MA336	Westhampton Town, Massachusetts	0.0199373981%
MA337	Westminster Town, Massachusetts	0.0226744436%
MA338	Weston Town, Massachusetts	0.2254658323%
MA339	Westport Town, Massachusetts	0.2811335179%
MA340	Westwood Town, Massachusetts	0.2903783084%

Subdivisions with Consolidated Allocations - Qualified Subdivisions Only

State ID	Qualifying Subdivision	Consolidated State Allocation
MA341	Weymouth Town City, Massachusetts	0.5656639786%
MA342	Whately Town, Massachusetts	0.0314223222%
MA343	Whitman Town, Massachusetts	0.0448742719%
MA344	Wilbraham Town, Massachusetts	0.0313150261%
MA345	Williamsburg Town, Massachusetts	0.0343998679%
MA346	Williamstown, Massachusetts	0.0783021941%
MA347	Wilmington Town, Massachusetts	0.2467559990%
MA348	Winchendon Town, Massachusetts	0.1830720373%
MA349	Winchester Town, Massachusetts	0.2570095300%
MA350	Windsor Town, Massachusetts	0.0005238144%
MA351	Winthrop Town City, Massachusetts	0.1505890537%
MA352	Woburn City, Massachusetts	0.3503541163%
MA353	Worcester City, Massachusetts	3.7929503518%
MA354	Worthington Town, Massachusetts	0.0015069609%
MA355	Wrentham Town, Massachusetts	0.0961794021%
MA356	Yarmouth Town, Massachusetts	0.1308391883%

Subdivisions with Consolidated Allocations - Qualified Subdivisions Only

State ID	Qualifying Subdivision	Consolidated State Allocation
MI1	Ada Township, Michigan	0.0073233482%
MI2	Adrian City, Michigan	0.0568370128%
MI3	Alcona County, Michigan	0.0834491179%
MI4	Alger County, Michigan	0.0785291215%
MI5	Algoma Township, Michigan	0.0029345640%
MI6	Allegan County, Michigan	0.7725881935%
MI7	Allen Park City, Michigan	0.1074735355%
MI8	Allendale Charter Township, Michigan	0.0077776425%
MI9	Alpena County, Michigan	0.3171935781%
MI10	Alpine Charter Township, Michigan	0.0025427083%
MI11	Ann Arbor City, Michigan	0.4632250874%
MI12	Antrim County, Michigan	0.2381005845%
MI13	Antwerp Township, Michigan	0.0013132895%
MI14	Arenac County, Michigan	0.1612057938%
MI15	Auburn Hills City, Michigan	0.1176899978%
MI16	Bangor Charter Township, Michigan	0.0109251027%
MI17	Baraga County, Michigan	0.0741112558%
MI18	Barry County, Michigan	0.4329702358%
MI19	Bath Charter Township, Michigan	0.0537968516%
MI20	Battle Creek City, Michigan	0.3423704436%
MI21	Bay City, Michigan	0.1147802745%
MI22	Bay County, Michigan	1.1009022938%
MI23	Bedford Township, Michigan	0.0412592343%
MI24	Benton Charter Township, Michigan	0.0907240950%
MI25	Benzie County, Michigan	0.1392597323%
MI26	Berkley City, Michigan	0.0358941044%
MI27	Berrien County, Michigan	1.2815190059%
MI28	Beverly Hills Village, Michigan	0.0460038135%
MI29	Big Rapids City, Michigan	0.0245076907%
MI30	Birmingham City, Michigan	0.1031004819%
MI31	Bloomfield Charter Township, Michigan	0.2395537286%
MI32	Branch County, Michigan	0.3413411577%
MI33	Brandon Charter Township, Michigan	0.0298468290%
MI34	Brighton Township, Michigan	0.0010123659%
MI35	Brownstown Charter Township, Michigan	0.1035238283%
MI36	Burton City, Michigan	0.0331836857%
MI37	Byron Township, Michigan	0.0143593354%
MI38	Cadillac City, Michigan	0.0992155073%
MI39	Caledonia Charter Township, Kent County, Michigan	0.0046151897%
MI40	Calhoun County, Michigan	1.6522746969%
MI41	Cannon Township, Michigan	0.0055382276%
MI42	Canton Charter Township, Michigan	0.2353019350%
MI43	Cascade Charter Township, Michigan	0.0202807109%
MI44	Cass County, Michigan	0.3685228029%
MI45	Charlevoix County, Michigan	0.1913266108%
MI46	Cheboygan County, Michigan	0.2827891794%

Subdivisions with Consolidated Allocations - Qualified Subdivisions Only

State ID	Qualifying Subdivision	Consolidated State Allocation
MI47	Chesterfield Charter Township, Michigan	0.2112831498%
MI48	Chippewa County, Michigan	0.2393040796%
MI49	Clare County, Michigan	0.4685534972%
MI50	Clawson City, Michigan	0.0233450803%
MI51	Clinton Charter Township, Michigan	0.5825283878%
MI52	Clinton County, Michigan	0.4823811618%
MI53	Coldwater City, Michigan	0.0129335184%
MI54	Commerce Charter Township, Michigan	0.0332785651%
MI55	Comstock Charter Township, Michigan	0.0141443213%
MI56	Cooper Charter Township, Michigan	0.0016050286%
MI57	Crawford County, Michigan	0.2577011831%
MI58	Davison Township, Michigan	0.0148016255%
MI59	Dearborn City, Michigan	0.5014825529%
MI60	Dearborn Heights City, Michigan	0.1763248603%
MI61	Delhi Charter Township, Michigan	0.0329269168%
MI62	Delta Charter Township, Michigan	0.0678675252%
MI63	Delta County, Michigan	0.2325433177%
MI64	Detroit City, Michigan	6.3675475252%
MI65	Dewitt Charter Township, Michigan	0.0615354244%
MI66	Dickinson County, Michigan	0.2475829616%
MI67	East Bay Township, Michigan	0.0024511576%
MI68	East Grand Rapids City, Michigan	0.0347010017%
MI69	East Lansing City, Michigan	0.1722118876%
MI70	Eastpointe City, Michigan	0.2806901834%
MI71	Eaton County, Michigan	0.8964627151%
MI72	Egelston Township, Michigan	0.0099077587%
MI73	Emmet County, Michigan	0.3034511111%
MI74	Emmett Charter Township, Michigan	0.0136208021%
MI75	Escanaba City, Michigan	0.0161625757%
MI76	Farmington City, Michigan	0.0368587005%
MI77	Farmington Hills City, Michigan	0.2763289545%
MI78	Fenton Charter Township, Michigan	0.0031005125%
MI79	Fenton City, Michigan	0.0802629568%
MI80	Ferndale City, Michigan	0.1491321203%
MI81	Flat Rock City, Michigan	0.0287479606%
MI82	Flint Charter Township, Michigan	0.0428009530%
MI83	Flint City, Michigan	2.6382255013%
MI84	Flushing Charter Township, Michigan	0.0062641566%
MI85	Fort Gratiot Charter Township, Michigan	0.0158007179%
MI86	Fraser City, Michigan	0.1340329179%
MI87	Frenchtown Charter Township, Michigan	0.0818078358%
MI88	Fruitport Charter Township, Michigan	0.0216336824%
MI89	Gaines Township, Kent County, Michigan	0.0150472599%
MI90	Garden City, Michigan	0.0602849815%
MI91	Garfield Charter Township, Michigan	0.0006805464%
MI92	Genesee Charter Township, Michigan	0.0216656939%
MI93	Genesee County, Michigan	1.8587109989%

Subdivisions with Consolidated Allocations - Qualified Subdivisions Only

State ID	Qualifying Subdivision	Consolidated State Allocation
MI94	Genoa Township, Michigan	0.0001265457%
MI95	Georgetown Charter Township, Michigan	0.0120538094%
MI96	Gladwin County, Michigan	0.3598571100%
MI97	Gogebic County, Michigan	0.1249651212%
MI98	Grand Blanc Charter Township, Michigan	0.0351159584%
MI99	Grand Haven Charter Township, Michigan	0.0188708587%
MI100	Grand Haven City, Michigan	0.0581929367%
MI101	Grand Rapids Charter Township, Michigan	0.0062871075%
MI102	Grand Rapids City, Michigan	1.2000276882%
MI103	Grand Traverse County, Michigan	0.8244466054%
MI104	Grandville City, Michigan	0.0465263367%
MI105	Gratiot County, Michigan	0.3147475181%
MI106	Green Oak Township, Michigan	0.0538361746%
MI107	Grosse Ile Township, Michigan	0.0358505107%
MI108	Grosse Pointe Park City, Michigan	0.0473791255%
MI109	Grosse Pointe Woods City, Michigan	0.0337630289%
MI110	Hamburg Township, Michigan	0.0567828826%
MI111	Hamtramck City, Michigan	0.1811320680%
MI112	Harper Woods City, Michigan	0.0505579556%
MI113	Harrison Charter Township, Michigan	0.1108972638%
MI114	Hartland Township, Michigan	0.0004881050%
MI115	Hazel Park City, Michigan	0.0736339264%
MI116	Highland Charter Township, Michigan	0.0294387306%
MI117	Highland Park City, Michigan	0.0391505779%
MI118	Hillsdale County, Michigan	0.3731855670%
MI119	Holland Charter Township, Michigan	0.0291739126%
MI120	Holland City, Michigan	0.1655890102%
MI121	Holly Township, Michigan	0.0040995334%
MI122	Houghton County, Michigan	0.2225642997%
MI123	Huron Charter Township, Michigan	0.0361363324%
MI124	Huron County, Michigan	0.2929757372%
MI125	Independence Charter Township, Michigan	0.0825378903%
MI126	Ingham County, Michigan	2.1348935205%
MI127	Inkster City, Michigan	0.1669443281%
MI128	Ionia City, Michigan	0.0449276471%
MI129	Ionia County, Michigan	0.4905636172%
MI130	Iosco County, Michigan	0.3212475898%
MI131	Iron County, Michigan	0.1102481228%
MI132	Iron Mountain City, Michigan	0.0091866455%
MI133	Isabella County, Michigan	0.5720204678%
MI134	Jackson City, Michigan	0.1764251010%
MI135	Jackson County, Michigan	1.0855421077%
MI136	Kalamazoo Charter Township, Michigan	0.0520230321%
MI137	Kalamazoo City, Michigan	0.3787268993%

Subdivisions with Consolidated Allocations - Qualified Subdivisions Only

State ID	Qualifying Subdivision	Consolidated State Allocation
MI138	Kalamazoo County, Michigan	1.9845600355%
MI139	Kalkaska County, Michigan	0.1646399668%
MI140	Kent County, Michigan	2.7808259408%
MI141	Kentwood City, Michigan	0.1423307082%
MI142	Keweenaw County, Michigan	0.0067676775%
MI143	Lake County, Michigan	0.0728348971%
MI144	Lansing City, Michigan	0.5307983425%
MI145	Lapeer County, Michigan	0.7916953951%
MI146	Leelanau County, Michigan	0.1237383482%
MI147	Lenawee County, Michigan	0.7878386566%
MI148	Lenox Township, Michigan	0.0111917816%
MI149	Leoni Township, Michigan	0.0090926074%
MI150	Lincoln Charter Township, Michigan	0.0178479538%
MI151	Lincoln Park City, Michigan	0.1588803292%
MI152	Livingston County, Michigan	1.3371907873%
MI153	Livonia City, Michigan	0.3999768720%
MI154	Luce County, Michigan	0.0638515493%
MI155	Lyon Charter Township, Michigan	0.0060287256%
MI156	Mackinac County, Michigan	0.0909538431%
MI157	Macomb County, Michigan	7.7242005849%
MI158	Macomb Township, Michigan	0.1081932941%
MI159	Madison Heights City, Michigan	0.1443184148%
MI160	Manistee County, Michigan	0.3120953798%
MI161	Marion Township, Livingston County, Michigan	0.0001988576%
MI162	Marquette City, Michigan	0.0313476613%
MI163	Marquette County, Michigan	0.5388637672%
MI164	Mason County, Michigan	0.2487294921%
MI165	Mecosta County, Michigan	0.3321355122%
MI166	Melvindale City, Michigan	0.0519698104%
MI167	Menominee County, Michigan	0.1580179806%
MI168	Meridian Charter Township, Michigan	0.0708027402%
MI169	Midland City, Michigan	0.3023071472%
MI170	Midland County, Michigan	0.5384703258%
MI171	Milford Charter Township, Michigan	0.0064275489%
MI172	Missaukee County, Michigan	0.1002815458%
MI173	Monitor Charter Township, Michigan	0.0044174736%
MI174	Monroe Charter Township, Michigan	0.0119729252%
MI175	Monroe City, Michigan	0.2101937979%
MI176	Monroe County, Michigan	1.5316423152%
MI177	Montcalm County, Michigan	0.6212351900%
MI178	Montmorency County, Michigan	0.0880221572%
MI179	Mount Clemens City, Michigan	0.0503004024%
MI180	Mount Morris Charter Township, Michigan	0.0046413043%
MI181	Mount Pleasant City, Michigan	0.0357778255%
MI182	Mundy Charter Township, Michigan	0.0150794621%
MI183	Muskegon Charter Township, Michigan	0.0360868180%
MI184	Muskegon City, Michigan	0.1748185396%

Subdivisions with Consolidated Allocations - Qualified Subdivisions Only

State ID	Qualifying Subdivision	Consolidated State Allocation
MI185	Muskegon County, Michigan	1.7053905386%
MI186	Muskegon Heights City, Michigan	0.0500451306%
MI187	New Baltimore City, Michigan	0.0480441296%
MI188	Newaygo County, Michigan	0.4671261358%
MI189	Niles City, Michigan	0.0583312847%
MI190	Niles Township, Michigan	0.0215348319%
MI191	Northville Charter Township, Michigan	0.0836973671%
MI192	Norton Shores City, Michigan	0.0701828658%
MI193	Novi City, Michigan	0.1465815056%
MI194	Oak Park City, Michigan	0.1037775542%
MI195	Oakland Charter Township, Michigan	0.0274353387%
MI196	Oakland County, Michigan	5.2264042066%
MI197	Oceana County, Michigan	0.2176466203%
MI198	Oceola Township, Michigan	0.0003615593%
MI199	Ogemaw County, Michigan	0.5563618764%
MI200	Ontonagon County, Michigan	0.0504349004%
MI201	Orion Charter Township, Michigan	0.0484616785%
MI202	Osceola County, Michigan	0.1924215950%
MI203	Oscoda County, Michigan	0.0981702870%
MI204	Oshtemo Charter Township, Michigan	0.0124389806%
MI205	Otsego County, Michigan	0.2838576775%
MI206	Ottawa County, Michigan	1.4829589190%
MI207	Owosso City, Michigan	0.0600391920%
MI208	Oxford Charter Township, Michigan	0.0220651355%
MI209	Park Township, Ottawa County, Michigan	0.0069409957%
MI210	Pittsfield Charter Township, Michigan	0.0254303905%
MI211	Plainfield Charter Township, Michigan	0.0147250675%
MI212	Plymouth Charter Township, Michigan	0.0619046968%
MI213	Pontiac City, Michigan	0.3007870303%
MI214	Port Huron Charter Township, Michigan	0.0144337077%
MI215	Port Huron City, Michigan	0.2605826060%
MI216	Portage City, Michigan	0.0982178051%
MI217	Presque Isle County, Michigan	0.1455220353%
MI218	Redford Charter Township, Michigan	0.2119761371%
MI219	Riverview City, Michigan	0.0482626131%
MI220	Rochester City, Michigan	0.0399194381%
MI221	Rochester Hills City, Michigan	0.0675866509%
MI222	Romulus City, Michigan	0.0931298734%
MI223	Roscommon County, Michigan	0.3840925607%
MI224	Roseville City, Michigan	0.4273474490%
MI225	Royal Oak City, Michigan	0.2596061973%
MI226	Saginaw Charter Township, Michigan	0.0692043420%
MI227	Saginaw City, Michigan	0.4307711416%
MI228	Saginaw County, Michigan	1.6118539630%
MI229	Sanilac County, Michigan	0.3468379663%
MI230	Sault Ste. Marie City, Michigan	0.0984697973%
MI231	Schoolcraft County, Michigan	0.0789566063%
MI232	Scio Charter Township, Michigan	0.0051527746%

Subdivisions with Consolidated Allocations - Qualified Subdivisions Only

State ID	Qualifying Subdivision	Consolidated State Allocation
MI233	Shelby Charter Township, Michigan	0.5065495239%
MI234	Shiawassee County, Michigan	0.7255393777%
MI235	South Lyon City, Michigan	0.0258956950%
MI236	Southfield City, Michigan	0.3934160797%
MI237	Southfield Township, Michigan	0.0001112995%
MI238	Southgate City, Michigan	0.0888423705%
MI239	Spring Lake Township, Michigan	0.0103960225%
MI240	Springfield Charter Township, Michigan	0.0044705319%
MI241	St Clair County, Michigan	1.9960063402%
MI242	St Joseph County, Michigan	0.4265691571%
MI243	St. Clair Shores City, Michigan	0.3399081996%
MI244	Sterling Heights City, Michigan	0.9407553377%
MI245	Sturgis City, Michigan	0.0599318930%
MI246	Summit Township, Jackson County, Michigan	0.0147223455%
MI247	Superior Charter Township, Michigan	0.0121236785%
MI248	Taylor City, Michigan	0.3764778630%
MI249	Texas Charter Township, Michigan	0.0052063171%
MI250	Thomas Township, Michigan	0.0127113988%
MI251	Traverse City, Michigan	0.0620311385%
MI252	Trenton City, Michigan	0.0481846521%
MI253	Troy City, Michigan	0.2360199679%
MI254	Tuscola County, Michigan	0.4432240961%
MI255	Tyrone Township, Livingston County, Michigan	0.0096355544%
MI256	Union Charter Township, Michigan	0.0000512255%
MI257	Van Buren Charter Township, Michigan	0.0686867403%
MI258	Van Buren County, Michigan	0.7628971716%
MI259	Vienna Charter Township, Genesee County, Michigan	0.0086448035%
MI260	Walker City, Michigan	0.0577159947%
MI261	Warren City, Michigan	1.1744758071%
MI262	Washington Township, Macomb County, Michigan	0.0808853142%
MI263	Washtenaw County, Michigan	2.3763653602%
MI264	Waterford Charter Township, Michigan	0.2186201385%
MI265	Wayne City, Michigan	0.0837926529%
MI266	Wayne County, Michigan	10.1863863702%
MI267	West Bloomfield Charter Township, Michigan	0.2622681115%
MI268	Westland City, Michigan	0.3261711153%
MI269	Wexford County, Michigan	0.2986947723%
MI270	White Lake Charter Township, Michigan	0.0585435626%
MI271	Wixom City, Michigan	0.0369421752%
MI272	Woodhaven City, Michigan	0.0571927749%
MI273	Wyandotte City, Michigan	0.0976772465%
MI274	Wyoming City, Michigan	0.2554463949%
MI275	Ypsilanti Charter Township, Michigan	0.0578793100%
MI276	Ypsilanti City, Michigan	0.0898598214%

Subdivisions with Consolidated Allocations - Qualified Subdivisions Only

State ID	Qualifying Subdivision	Consolidated State Allocation
MI277	Zeeland Charter Township, Michigan	0.0061508332%
MI278	Blackman Charter Township, Michigan	0.0000000000%

Subdivisions with Consolidated Allocations - Qualified Subdivisions Only

State ID	Qualifying Subdivision	Consolidated State Allocation
MN1	Aitkin County, Minnesota	0.5760578506%
MN4	Andover City, Minnesota	0.1364919451%
MN6	Anoka County, Minnesota	5.0386504681%
MN7	Apple Valley City, Minnesota	0.2990817345%
MN10	Becker County, Minnesota	0.6619330684%
MN11	Beltrami County, Minnesota	0.7640787093%
MN13	Benton County, Minnesota	0.6440948102%
MN15	Big Stone County, Minnesota	0.1194868775%
MN16	Blaine City, Minnesota	0.4249516913%
MN17	Bloomington City, Minnesota	0.4900195550%
MN18	Blue Earth County, Minnesota	0.6635420705%
MN20	Brooklyn Center City, Minnesota	0.1413853902%
MN21	Brooklyn Park City, Minnesota	0.2804136235%
MN22	Brown County, Minnesota	0.3325325416%
MN24	Burnsville City, Minnesota	0.5135361297%
MN25	Carlton County, Minnesota	0.9839591749%
MN26	Carver County, Minnesota	1.1452829660%
MN27	Cass County, Minnesota	0.8895681513%
MN31	Chippewa County, Minnesota	0.2092611794%
MN32	Chisago County, Minnesota	0.9950193750%
MN33	Clay County, Minnesota	0.9428475282%
MN34	Clearwater County, Minnesota	0.1858592043%
MN37	Cook County, Minnesota	0.1074594960%
MN38	Coon Rapids City, Minnesota	0.5772642445%
MN39	Cottage Grove City, Minnesota	0.2810994719%
MN40	Cottonwood County, Minnesota	0.1739065270%
MN41	Crow Wing County, Minnesota	1.1394859175%
MN43	Dakota County, Minnesota	4.4207140603%
MN44	Dodge County, Minnesota	0.2213963258%
MN45	Douglas County, Minnesota	0.6021779472%
MN46	Duluth City, Minnesota	1.1502115380%
MN47	Eagan City, Minnesota	0.3657951576%
MN49	Eden Prairie City, Minnesota	0.2552171573%
MN50	Edina City, Minnesota	0.1973054822%
MN54	Faribault County, Minnesota	0.2169409335%
MN57	Fillmore County, Minnesota	0.2329591105%
MN59	Freeborn County, Minnesota	0.3507169824%
MN62	Goodhue County, Minnesota	0.5616542387%
MN64	Grant County, Minnesota	0.0764556498%
MN67	Hennepin County, Minnesota	19.0624622262%
MN70	Houston County, Minnesota	0.3099019273%
MN71	Hubbard County, Minnesota	0.4582368775%
MN74	Inver Grove Heights City, Minnesota	0.2193400520%
MN75	Isanti County, Minnesota	0.7712992708%
MN76	Itasca County, Minnesota	1.1406408131%
MN77	Jackson County, Minnesota	0.1408950444%
MN78	Kanabec County, Minnesota	0.3078966750%
MN79	Kandiyohi County, Minnesota	0.1581167542%
MN80	Kittson County, Minnesota	0.0812834506%

Subdivisions with Consolidated Allocations - Qualified Subdivisions Only

State ID	Qualifying Subdivision	Consolidated State Allocation
MN81	Koochiching County, Minnesota	0.2612581866%
MN82	Lac Qui Parle County, Minnesota	0.0985665133%
MN83	Lake County, Minnesota	0.1827750321%
MN84	Lake of the Woods County, Minnesota	0.1123105028%
MN85	Lakeville City, Minnesota	0.2822249627%
MN86	Le Sueur County, Minnesota	0.3225703347%
MN87	Lincoln County, Minnesota	0.1091919984%
MN90	Lyon County, Minnesota	0.2935118186%
MN91	Mahnomen County, Minnesota	0.1416417688%
MN92	Mankato City, Minnesota	0.3698584321%
MN93	Maple Grove City, Minnesota	0.1814019047%
MN94	Maplewood City, Minnesota	0.1875101678%
MN96	Marshall County, Minnesota	0.1296352091%
MN97	Martin County, Minnesota	0.2543064014%
MN98	McLeod County, Minnesota	0.1247104518%
MN99	Meeker County, Minnesota	0.3744031515%
MN101	Mille Lacs County, Minnesota	0.9301506696%
MN102	Minneapolis City, Minnesota	4.8777618689%
MN103	Minnnetonka City, Minnesota	0.1967231071%
MN105	Moorhead City, Minnesota	0.4337377038%
MN106	Morrison County, Minnesota	0.7178981419%
MN108	Mower County, Minnesota	0.5801769149%
MN109	Murray County, Minnesota	0.1348775389%
MN113	Nicollet County, Minnesota	0.1572381053%
MN114	Nobles County, Minnesota	0.1562005112%
MN115	Norman County, Minnesota	0.1087596675%
MN118	North St. Paul City, Minnesota	0.0575844069%
MN121	Olmsted County, Minnesota	1.9236715095%
MN123	Otter Tail County, Minnesota	0.8336175419%
MN125	Pennington County, Minnesota	0.3082576395%
MN126	Pine County, Minnesota	0.5671222707%
MN127	Pipestone County, Minnesota	0.1535154503%
MN128	Plymouth City, Minnesota	0.1762541473%
MN129	Polk County, Minnesota	0.8654291474%
MN130	Pope County, Minnesota	0.1870129873%
MN132	Proctor City, Minnesota	0.0214374128%
MN134	Ramsey County, Minnesota	7.1081424150%
MN135	Red Lake County, Minnesota	0.0532649128%
MN137	Redwood County, Minnesota	0.2809842367%
MN138	Renville County, Minnesota	0.2706888807%
MN139	Rice County, Minnesota	0.2674764398%
MN140	Richfield City, Minnesota	0.2534018444%
MN142	Rochester City, Minnesota	0.7363082849%
MN143	Rock County, Minnesota	0.2043437336%
MN145	Roseau County, Minnesota	0.2517872793%
MN147	Roseville City, Minnesota	0.1721905549%
MN150	Savage City, Minnesota	0.1883576635%
MN151	Scott County, Minnesota	1.3274301646%
MN152	Shakopee City, Minnesota	0.2879873611%

Subdivisions with Consolidated Allocations - Qualified Subdivisions Only

State ID	Qualifying Subdivision	Consolidated State Allocation
MN153	Sherburne County, Minnesota	1.2543449472%
MN155	Sibley County, Minnesota	0.2393480708%
MN157	St Louis County, Minnesota	4.7407767170%
MN158	St. Cloud City, Minnesota	0.7330089009%
MN159	St. Louis Park City, Minnesota	0.1476314588%
MN161	St. Paul City, Minnesota	3.7475206798%
MN163	Stearns County, Minnesota	2.4158085321%
MN164	Steele County, Minnesota	0.3969975263%
MN165	Stevens County, Minnesota	0.1439474275%
MN167	Swift County, Minnesota	0.1344167568%
MN168	Todd County, Minnesota	0.4180909817%
MN169	Traverse County, Minnesota	0.0903964134%
MN172	Wabasha County, Minnesota	0.3103038997%
MN174	Wadena County, Minnesota	0.2644094337%
MN175	Waseca County, Minnesota	0.2857912156%
MN176	Washington County, Minnesota	3.0852862513%
MN177	Watonwan County, Minnesota	0.1475626356%
MN181	Wilkin County, Minnesota	0.0937962507%
MN184	Winona County, Minnesota	0.7755267356%
MN185	Woodbury City, Minnesota	0.4677270172%
MN187	Wright County, Minnesota	1.6985269385%
MN188	Yellow Medicine County, Minnesota	0.1742264836%

Subdivisions with Consolidated Allocations - Qualified Subdivisions Only

State ID	Qualifying Subdivision	Consolidated State Allocation
MS1	Adams County, Mississippi	0.8956930256%
MS2	Alcorn County, Mississippi	0.0576362452%
MS3	Amite County, Mississippi	0.2746164929%
MS4	Amory City, Mississippi	0.2116793450%
MS5	Arcola Town, Mississippi	0.0010556367%
MS6	Attala County, Mississippi	0.4297756502%
MS7	Bay St. Louis City, Mississippi	0.0311287683%
MS8	Benton County, Mississippi	0.1960984974%
MS9	Biloxi City, Mississippi	0.6645430129%
MS10	Bolivar County, Mississippi	0.5038616841%
MS11	Brandon City, Mississippi	0.5570720591%
MS12	Brookhaven City, Mississippi	0.4683584117%
MS13	Byram City, Mississippi	0.0546025247%
MS14	Caledonia Town, Mississippi	0.0029950314%
MS15	Calhoun County, Mississippi	0.4153642017%
MS16	Canton City, Mississippi	0.3608383968%
MS17	Carroll County, Mississippi	0.2031873312%
MS18	Charleston City, Mississippi	0.0470339459%
MS19	Chickasaw County, Mississippi	0.5109289507%
MS21	Claiborne County, Mississippi	0.1646839236%
MS22	Clarke County, Mississippi	0.5114179153%
MS23	Clarksdale City, Mississippi	0.2773833408%
MS24	Clay County, Mississippi	0.1860006383%
MS25	Cleveland City, Mississippi	0.1374693414%
MS26	Clinton City, Mississippi	0.3236377422%
MS27	Coahoma County, Mississippi	0.4236538797%
MS28	Columbia City, Mississippi	0.1695070569%
MS29	Columbus City, Mississippi	0.7040334045%
MS30	Copiah County, Mississippi	0.7218083365%
MS31	Corinth City, Mississippi	1.5766265587%
MS32	Covington County, Mississippi	0.6154970684%
MS33	Desoto County, Mississippi	2.2451071357%
MS34	Diamondhead City, Mississippi	0.0001700675%
MS35	D'Iberville City, Mississippi	0.0448052883%
MS36	Forrest County, Mississippi	3.0519047573%
MS37	Franklin County, Mississippi	0.2573415560%
MS38	Gautier City, Mississippi	0.1317718341%
MS39	George County, Mississippi	1.0370803395%
MS40	Greene County, Mississippi	0.2945486312%
MS41	Greenville City, Mississippi	0.0840582768%
MS42	Greenwood City, Mississippi	0.5924200813%
MS43	Grenada City, Mississippi	0.0559331010%
MS44	Grenada County, Mississippi	0.5257141196%
MS45	Gulfport City, Mississippi	8.3397025495%
MS46	Hancock County, Mississippi	2.4053819819%
MS47	Harrison County, Mississippi	1.2833704733%
MS48	Hattiesburg City, Mississippi	0.3234604308%
MS49	Hernando City, Mississippi	0.4422243258%
MS50	Hinds County, Mississippi	2.0886225058%

Subdivisions with Consolidated Allocations - Qualified Subdivisions Only

State ID	Qualifying Subdivision	Consolidated State Allocation
MS51	Holly Springs City, Mississippi	0.1628357363%
MS52	Holmes County, Mississippi	0.3324473362%
MS53	Horn Lake City, Mississippi	0.6520350689%
MS54	Humphreys County, Mississippi	0.1373820850%
MS55	Indianola City, Mississippi	0.0232047435%
MS56	Issaquena County, Mississippi	0.0175702913%
MS57	Itawamba County, Mississippi	1.0517575083%
MS58	Iuka City, Mississippi	0.2854580062%
MS59	Jackson City, Mississippi	2.6937777267%
MS60	Jackson County, Mississippi	7.6559251195%
MS61	Jasper County, Mississippi	0.3922495132%
MS62	Jefferson County, Mississippi	0.0985248779%
MS63	Jefferson Davis County, Mississippi	0.3514408929%
MS64	Jones County, Mississippi	2.2234728410%
MS65	Jonestown, Mississippi	0.0093341195%
MS66	Kemper County, Mississippi	0.2223493091%
MS67	Kosciusko City, Mississippi	0.0408594923%
MS68	Lafayette County, Mississippi	0.7049370835%
MS69	Lamar County, Mississippi	1.3105353358%
MS70	Lauderdale County, Mississippi	1.4707252306%
MS71	Laurel City, Mississippi	0.1485722943%
MS72	Lawrence County, Mississippi	0.3428558606%
MS73	Leake County, Mississippi	0.5798006796%
MS74	Leakesville Town, Mississippi	0.0098357610%
MS75	Lee County, Mississippi	1.4759031513%
MS76	Leflore County, Mississippi	0.1018315625%
MS77	Lincoln County, Mississippi	0.5740717271%
MS78	Long Beach City, Mississippi	0.1390600402%
MS79	Lowndes County, Mississippi	0.9390202250%
MS80	Lumberton City, Mississippi	0.0397836057%
MS81	Madison City, Mississippi	0.5726048335%
MS82	Madison County, Mississippi	1.0788558585%
MS83	Marion County, Mississippi	1.6274197695%
MS84	Marshall County, Mississippi	0.6280998419%
MS85	McComb City, Mississippi	1.1131798538%
MS86	McLain Town, Mississippi	0.0044584678%
MS87	Meridian City, Mississippi	1.1164172272%
MS88	Monroe County, Mississippi	0.8130759595%
MS90	Morton City, Mississippi	0.0606772097%
MS91	Moss Point City, Mississippi	0.0032841297%
MS92	Mound Bayou City, Mississippi	0.0140956794%
MS93	Natchez City, Mississippi	0.1092519702%
MS94	Neshoba County, Mississippi	1.0186206925%
MS95	Nettleton City, Mississippi	0.0307845175%
MS96	New Albany City, Mississippi	0.2729319523%
MS97	Newton County, Mississippi	0.5457847155%
MS98	Noxubee County, Mississippi	0.1848315685%
MS99	Ocean Springs City, Mississippi	0.1196690556%
MS100	Oktibbeha County, Mississippi	0.7876142411%

Subdivisions with Consolidated Allocations - Qualified Subdivisions Only

State ID	Qualifying Subdivision	Consolidated State Allocation
MS101	Olive Branch City, Mississippi	1.0910656493%
MS102	Oxford City, Mississippi	0.6004720270%
MS103	Panola County, Mississippi	1.1256622795%
MS104	Pascagoula City, Mississippi	0.2495759096%
MS105	Pearl City, Mississippi	1.1956946818%
MS106	Pearl River County, Mississippi	3.0542096408%
MS107	Perry County, Mississippi	0.3691053552%
MS108	Petal City, Mississippi	0.0271880761%
MS109	Philadelphia City, Mississippi	0.1154094664%
MS110	Picayune City, Mississippi	0.5891117503%
MS111	Pike County, Mississippi	0.1094837756%
MS112	Pontotoc County, Mississippi	1.1485245831%
MS113	Prentiss County, Mississippi	0.7977710394%
MS114	Quitman City, Mississippi	0.0879535299%
MS115	Quitman County, Mississippi	0.2137706975%
MS116	Rankin County, Mississippi	3.4671179892%
MS117	Ridgeland City, Mississippi	0.7137364699%
MS118	Scott County, Mississippi	0.6318707959%
MS119	Shannon Town, Mississippi	0.0293681665%
MS121	Shubuta Town, Mississippi	0.0061495937%
MS122	Simpson County, Mississippi	0.9197186369%
MS123	Smith County, Mississippi	0.3871907879%
MS124	Southaven City, Mississippi	1.5563837550%
MS125	Starkville City, Mississippi	0.1006690780%
MS126	Stone County, Mississippi	0.5647624674%
MS127	Summit Town, Mississippi	0.0051138779%
MS128	Sunflower County, Mississippi	0.4655797100%
MS129	Tallahatchie County, Mississippi	0.2608094178%
MS130	Tate County, Mississippi	1.1559202957%
MS131	Tippah County, Mississippi	0.6673123304%
MS132	Tishomingo County, Mississippi	1.3186009463%
MS133	Tunica County, Mississippi	0.1788884264%
MS134	Tupelo City, Mississippi	1.4776375761%
MS135	Union County, Mississippi	0.4956551465%
MS136	Verona City, Mississippi	0.0613981442%
MS137	Vicksburg City, Mississippi	0.7338152977%
MS138	Walthall County, Mississippi	0.4949654924%
MS139	Warren County, Mississippi	0.5605232929%
MS140	Washington County, Mississippi	0.9202227479%
MS141	Wayne County, Mississippi	0.9416871398%
MS142	Waynesboro City, Mississippi	0.0134634829%
MS143	Webb Town, Mississippi	0.0120400527%
MS145	West Point City, Mississippi	0.2116459242%
MS146	Wiggins City, Mississippi	0.1726599728%
MS148	Winston County, Mississippi	0.5339853585%
MS149	Yalobusha County, Mississippi	0.2986570860%
MS150	Yazoo City, Mississippi	0.2540246640%
MS151	Yazoo County, Mississippi	0.4224067732%

Subdivisions with Consolidated Allocations - Qualified Subdivisions Only

State ID	Qualifying Subdivision	Consolidated State Allocation
MO1	Adair County, Missouri	0.2323492740%
MO2	Andrew County, Missouri	0.1564541324%
MO3	Arnold City, Missouri	0.5124454261%
MO4	Atchison County, Missouri	0.0503458382%
MO5	Audrain County, Missouri	0.2723907883%
MO6	Ballwin City, Missouri	0.1503503362%
MO7	Barry County, Missouri	0.5806831870%
MO8	Barton County, Missouri	0.1828006402%
MO9	Bates County, Missouri	0.4224104662%
MO10	Bellefontaine Neighbors City, Missouri	0.0857527834%
MO11	Belton City, Missouri	0.1516735499%
MO12	Benton County, Missouri	0.3879753095%
MO13	Blue Springs City, Missouri	0.1988003228%
MO14	Bolivar City, Missouri	0.6392625910%
MO15	Bollinger County, Missouri	0.1203527210%
MO16	Boone County, Missouri	1.0160242824%
MO17	Branson City, Missouri	0.4449755896%
MO18	Bridgeton City, Missouri	0.1763465152%
MO19	Buchanan County, Missouri	0.4752770338%
MO20	Butler County, Missouri	0.3661408977%
MO21	Caldwell County, Missouri	0.0989536405%
MO22	Callaway County, Missouri	0.2712833054%
MO23	Camden County, Missouri	0.7677402708%
MO24	Cape Girardeau City, Missouri	0.5367558088%
MO25	Cape Girardeau County, Missouri	0.4382279546%
MO26	Carroll County, Missouri	0.1240753517%
MO27	Carter County, Missouri	0.0825024387%
MO28	Carthage City, Missouri	0.9706909454%
MO29	Cass County, Missouri	0.99444461678%
MO30	Cedar County, Missouri	0.2606830207%
MO31	Chariton County, Missouri	0.0660694886%
MO32	Chesterfield City, Missouri	0.2353487388%
MO33	Christian County, Missouri	0.6724712099%
MO34	Clark County, Missouri	0.0860504210%
MO35	Clay County, Missouri	2.1043558671%
MO36	Clayton City, Missouri	0.3129914614%
MO37	Clinton County, Missouri	0.3136411047%
MO38	Cole County, Missouri	0.4638412355%
MO39	Columbia City, Missouri	1.1969210737%
MO40	Cooper County, Missouri	0.1709566623%
MO41	Crawford County, Missouri	0.5377697760%
MO42	Crestwood City, Missouri	0.1705940152%
MO43	Creve Coeur City, Missouri	0.2772506333%
MO44	Dade County, Missouri	0.0956916225%
MO45	Dallas County, Missouri	0.2127316981%
MO46	Dardenne Prairie City, Missouri	0.0016749613%
MO47	Daviess County, Missouri	0.0686237546%
MO48	De Kalb County, Missouri	0.1059364189%
MO49	Dent County, Missouri	0.4657350233%

Subdivisions with Consolidated Allocations - Qualified Subdivisions Only

State ID	Qualifying Subdivision	Consolidated State Allocation
MO50	Douglas County, Missouri	0.1328072590%
MO51	Dunklin County, Missouri	0.4949307906%
MO52	Eureka City, Missouri	0.0880789358%
MO53	Excelsior Springs City, Missouri	0.1351301223%
MO54	Farmington City, Missouri	0.5454680456%
MO55	Ferguson City, Missouri	0.2574470581%
MO56	Festus City, Missouri	0.3044135646%
MO57	Florissant City, Missouri	0.3924574160%
MO58	Franklin County, Missouri	1.8587591717%
MO59	Fulton City, Missouri	0.3112636154%
MO60	Gasconade County, Missouri	0.2671420472%
MO61	Gentry County, Missouri	0.0719794172%
MO62	Gladstone City, Missouri	0.0404576910%
MO63	Grain Valley City, Missouri	0.0334350556%
MO64	Grandview City, Missouri	0.1639337689%
MO65	Greene County, Missouri	1.4401071301%
MO66	Grundy County, Missouri	0.1563373346%
MO67	Hannibal City, Missouri	0.2978324519%
MO68	Harrison County, Missouri	0.1526413397%
MO69	Harrisonville City, Missouri	0.0476820622%
MO70	Hazelwood City, Missouri	0.5185404511%
MO71	Henry County, Missouri	0.3711753912%
MO72	Hickory County, Missouri	0.1309787386%
MO73	Holt County, Missouri	0.0407768050%
MO74	Howard County, Missouri	0.0772931032%
MO75	Howell County, Missouri	0.5521591843%
MO76	Independence City, Missouri	0.9132606869%
MO77	Iron County, Missouri	0.1793646831%
MO78	Jackson City, Missouri	0.1555038848%
MO79	Jackson County, Missouri	1.9899708609%
MO80	Jasper County, Missouri	0.3290412555%
MO81	Jefferson City, Missouri	0.5714876357%
MO82	Jefferson County, Missouri	4.3802521918%
MO83	Jennings City, Missouri	0.1764093964%
MO84	Johnson County, Missouri	0.2968386067%
MO85	Joplin City, Missouri	0.5552066323%
MO86	Kansas City, Missouri	5.7571708236%
MO87	Kearney City, Missouri	0.0053417407%
MO88	Kennett City, Missouri	0.1864120841%
MO89	Kirksville City, Missouri	0.1862592989%
MO90	Kirkwood City, Missouri	0.3564022464%
MO91	Knox County, Missouri	0.0402195164%
MO92	Laclede County, Missouri	0.1401546839%
MO93	Lafayette County, Missouri	0.3589036278%
MO94	Lake St. Louis City, Missouri	0.1499293870%
MO95	Lawrence County, Missouri	0.6708287533%
MO96	Lebanon City, Missouri	0.2505601816%
MO97	Lee's Summit City, Missouri	0.6108369410%
MO98	Lewis County, Missouri	0.1042697772%

Subdivisions with Consolidated Allocations - Qualified Subdivisions Only

State ID	Qualifying Subdivision	Consolidated State Allocation
MO99	Liberty City, Missouri	0.0442061837%
MO100	Lincoln County, Missouri	0.8894721213%
MO101	Linn County, Missouri	0.1452541869%
MO102	Livingston County, Missouri	0.3568928487%
MO103	Macon County, Missouri	0.1756025824%
MO104	Madison County, Missouri	0.2543286672%
MO105	Manchester City, Missouri	0.1098943865%
MO106	Maries County, Missouri	0.1434267628%
MO107	Marion County, Missouri	0.2234652909%
MO108	Marshall City, Missouri	0.1418453816%
MO109	Maryland Heights City, Missouri	0.3748856392%
MO110	Maryville City, Missouri	0.1076579446%
MO111	McDonald County, Missouri	0.2634826201%
MO112	Mercer County, Missouri	0.0320837873%
MO113	Mexico City, Missouri	0.0139160258%
MO114	Miller County, Missouri	0.2674444574%
MO115	Mississippi County, Missouri	0.1833143956%
MO116	Moberly City, Missouri	0.0603546528%
MO117	Moniteau County, Missouri	0.1201445359%
MO118	Monroe County, Missouri	0.1023892750%
MO119	Montgomery County, Missouri	0.1914472870%
MO120	Morgan County, Missouri	0.2721921482%
MO121	Neosho City, Missouri	0.1442050062%
MO122	New Madrid County, Missouri	0.1577443253%
MO123	Newton County, Missouri	0.3630628797%
MO124	Nixa City, Missouri	0.2468687012%
MO125	Nodaway County, Missouri	0.0949885786%
MO126	O'Fallon City, Missouri	0.5745934504%
MO127	Oregon County, Missouri	0.1307320509%
MO128	Osage County, Missouri	0.1278894988%
MO129	Overland City, Missouri	0.1364249588%
MO130	Ozark City, Missouri	0.2857254050%
MO131	Ozark County, Missouri	0.1325551539%
MO132	Pemiscot County, Missouri	0.3944645835%
MO133	Perry County, Missouri	0.2199285305%
MO134	Pettis County, Missouri	0.0151441760%
MO135	Phelps County, Missouri	1.0845340125%
MO136	Pike County, Missouri	0.2247877951%
MO137	Platte County, Missouri	0.3320717417%
MO138	Polk County, Missouri	0.1493187623%
MO139	Poplar Bluff City, Missouri	0.7559317644%
MO140	Pulaski County, Missouri	1.1729279991%
MO141	Putnam County, Missouri	0.0497042567%
MO142	Ralls County, Missouri	0.0684816754%
MO143	Randolph County, Missouri	0.2442992792%
MO144	Ray County, Missouri	0.3201239293%
MO145	Raymore City, Missouri	0.0467701237%
MO146	Raytown City, Missouri	0.1486313258%
MO147	Republic City, Missouri	0.2002494278%

Subdivisions with Consolidated Allocations - Qualified Subdivisions Only

State ID	Qualifying Subdivision	Consolidated State Allocation
MO148	Reynolds County, Missouri	0.1173502249%
MO149	Ripley County, Missouri	0.2364998192%
MO150	Rolla City, Missouri	0.0387613823%
MO151	Saline County, Missouri	0.1638080066%
MO152	Schuyler County, Missouri	0.0255576230%
MO153	Scotland County, Missouri	0.0573087527%
MO154	Scott County, Missouri	0.3449360072%
MO155	Sedalia City, Missouri	0.4368595310%
MO156	Shannon County, Missouri	0.0849097240%
MO157	Shelby County, Missouri	0.0753316616%
MO158	Sikeston City, Missouri	0.3315549551%
MO159	Smithville City, Missouri	0.0048539762%
MO160	Springfield City, Missouri	5.8477728751%
MO161	St Charles County, Missouri	2.4842648424%
MO162	St Clair County, Missouri	0.0933227753%
MO163	St Francois County, Missouri	2.0822768958%
MO164	St Louis County, Missouri	11.0300257170%
MO165	St. Ann City, Missouri	0.1350418307%
MO166	St. Charles City, Missouri	1.3555209057%
MO167	St. Joseph City, Missouri	0.9266925599%
MO168	St. Louis City, Missouri	8.2821011552%
MO169	St. Peters City, Missouri	0.5859558551%
MO170	Ste Genevieve County, Missouri	0.2689675365%
MO171	Stoddard County, Missouri	0.4415922593%
MO172	Stone County, Missouri	0.5212198991%
MO173	Sullivan County, Missouri	0.0828316136%
MO174	Taney County, Missouri	0.3347844684%
MO175	Texas County, Missouri	0.3423504618%
MO176	Town and Country City, Missouri	0.0996467524%
MO177	Troy City, Missouri	0.0382293752%
MO178	Union City, Missouri	0.1462425501%
MO179	University City, Missouri	0.4121038850%
MO180	Vernon County, Missouri	0.3089892512%
MO181	Warren County, Missouri	0.5842281380%
MO182	Warrensburg City, Missouri	0.1958789596%
MO183	Washington City, Missouri	0.3567566384%
MO184	Washington County, Missouri	0.6514805024%
MO185	Wayne County, Missouri	0.2274524096%
MO186	Webb City, Missouri	0.0671916759%
MO187	Webster County, Missouri	0.5986690767%
MO188	Webster Groves City, Missouri	0.2556867074%
MO189	Wentzville City, Missouri	0.3358019827%
MO190	West Plains City, Missouri	0.3439555766%
MO191	Wildwood City, Missouri	0.1021615484%
MO192	Worth County, Missouri	0.0184350871%
MO193	Wright County, Missouri	0.2540973934%

Subdivisions with Consolidated Allocations - Qualified Subdivisions Only

State ID	Qualifying Subdivision	Consolidated State Allocation
MT1	Anaconda-Deer Lodge County, Montana	1.4480190514%
MT2	Beaverhead County, Montana	0.6841480225%
MT3	Big Horn County, Montana	0.8504903609%
MT4	Billings City, Montana	9.1331142413%
MT5	Blaine County, Montana	0.3691094337%
MT6	Bozeman City, Montana	2.0161886507%
MT7	Broadwater County, Montana	0.4143251264%
MT8	Butte-Silver Bow, Montana	5.6101260434%
MT9	Carbon County, Montana	0.7105360522%
MT10	Carter County, Montana	0.0374679104%
MT11	Cascade County, Montana	3.8993050480%
MT12	Chouteau County, Montana	0.4053063424%
MT13	Custer County, Montana	1.5139056450%
MT14	Daniels County, Montana	0.1787602908%
MT15	Dawson County, Montana	0.7800682133%
MT16	Fallon County, Montana	0.1543582011%
MT17	Fergus County, Montana	0.8667027669%
MT18	Flathead County, Montana	8.0141785369%
MT19	Gallatin County, Montana	4.0205572717%
MT20	Garfield County, Montana	0.0398838599%
MT21	Glacier County, Montana	1.5230709367%
MT22	Golden Valley County, Montana	0.0264303648%
MT23	Granite County, Montana	0.1831398237%
MT24	Great Falls City, Montana	4.3577779784%
MT25	Helena City, Montana	1.7360655042%
MT26	Hill County, Montana	1.8438532922%
MT27	Jefferson County, Montana	0.7770843087%
MT28	Judith Basin County, Montana	0.0614804228%
MT29	Kalispell City, Montana	2.4735432710%
MT30	Lake County, Montana	3.6175099064%
MT31	Lewis and Clark County, Montana	4.9326712334%
MT32	Liberty County, Montana	0.1210395973%
MT33	Lincoln County, Montana	2.1915597624%
MT34	Madison County, Montana	0.5498047673%
MT35	McCone County, Montana	0.0823035394%
MT36	Meagher County, Montana	0.0912086373%
MT37	Mineral County, Montana	0.7546909914%
MT38	Missoula City, Montana	4.4312558575%
MT39	Missoula County, Montana	8.0272833629%
MT40	Musselshell County, Montana	0.3895510594%
MT41	Park County, Montana	2.0831835653%
MT42	Petroleum County, Montana	0.0144742922%
MT43	Phillips County, Montana	0.2085622347%
MT44	Pondera County, Montana	0.4003873948%
MT45	Powder River County, Montana	0.1504386452%
MT46	Powell County, Montana	0.8872723490%
MT47	Prairie County, Montana	0.0572069653%
MT48	Ravalli County, Montana	3.6906819270%
MT49	Richland County, Montana	0.7541525281%

Subdivisions with Consolidated Allocations - Qualified Subdivisions Only

State ID	Qualifying Subdivision	Consolidated State Allocation
MT50	Roosevelt County, Montana	0.8182976782%
MT51	Rosebud County, Montana	0.5641981949%
MT52	Sanders County, Montana	1.0679134558%
MT53	Sheridan County, Montana	0.2700355225%
MT54	Stillwater County, Montana	0.5055604014%
MT55	Sweet Grass County, Montana	0.2836540766%
MT56	Teton County, Montana	0.5735903832%
MT57	Toole County, Montana	0.3258040487%
MT58	Treasure County, Montana	0.0226554138%
MT59	Valley County, Montana	0.5598291268%
MT60	Wheatland County, Montana	0.0720998508%
MT61	Wibaux County, Montana	0.0630373047%
MT62	Yellowstone County, Montana	7.3090889550%

Subdivisions with Consolidated Allocations - Qualified Subdivisions Only

State ID	Qualifying Subdivision	Consolidated State Allocation
NE1	Adams County, Nebraska	0.7130410264%
NE2	Antelope County, Nebraska	0.2406339800%
NE3	Arthur County, Nebraska	0.0110831278%
NE4	Banner County, Nebraska	0.0183674606%
NE5	Beatrice City, Nebraska	0.9248205382%
NE6	Bellevue City, Nebraska	2.4787880023%
NE7	Blaine County, Nebraska	0.0123640997%
NE8	Boone County, Nebraska	0.2533407507%
NE9	Box Butte County, Nebraska	0.7492533620%
NE10	Boyd County, Nebraska	0.0902847433%
NE11	Brown County, Nebraska	0.1375135354%
NE12	Buffalo County, Nebraska	0.9630320332%
NE13	Burt County, Nebraska	0.3365661770%
NE14	Butler County, Nebraska	0.2899805672%
NE15	Cass County, Nebraska	1.2356339344%
NE16	Cedar County, Nebraska	0.3502588009%
NE17	Chase County, Nebraska	0.1707898814%
NE18	Cherry County, Nebraska	0.3082161558%
NE19	Cheyenne County, Nebraska	0.7408263023%
NE20	Clay County, Nebraska	0.1772971991%
NE21	Colfax County, Nebraska	0.2670475913%
NE22	Columbus City, Nebraska	0.7291294061%
NE23	Cuming County, Nebraska	0.4019883978%
NE24	Custer County, Nebraska	0.4848137961%
NE25	Dakota County, Nebraska	0.3940917673%
NE26	Dawes County, Nebraska	0.6577293164%
NE27	Dawson County, Nebraska	0.7540316373%
NE28	Deuel County, Nebraska	0.1500055852%
NE29	Dixon County, Nebraska	0.2144571499%
NE30	Dodge County, Nebraska	1.8317996330%
NE31	Douglas County, Nebraska	14.9119111455%
NE32	Dundy County, Nebraska	0.1513630330%
NE33	Fillmore County, Nebraska	0.3541443667%
NE34	Franklin County, Nebraska	0.1630162987%
NE35	Fremont City, Nebraska	0.1476946393%
NE36	Frontier County, Nebraska	0.0732649260%
NE37	Furnas County, Nebraska	0.2315426581%
NE38	Gage County, Nebraska	0.5390651380%
NE39	Garden County, Nebraska	0.1132118364%
NE40	Garfield County, Nebraska	0.1104479177%
NE41	Gosper County, Nebraska	0.0528581072%
NE42	Grand Island City, Nebraska	1.5052861196%
NE43	Grant County, Nebraska	0.0167075406%
NE44	Greeley County, Nebraska	0.1006996872%
NE45	Hall County, Nebraska	1.3023214397%
NE46	Hamilton County, Nebraska	0.3285553228%
NE47	Harlan County, Nebraska	0.1831157431%
NE48	Hastings City, Nebraska	0.7738158635%
NE49	Hayes County, Nebraska	0.0464208924%

Subdivisions with Consolidated Allocations - Qualified Subdivisions Only

State ID	Qualifying Subdivision	Consolidated State Allocation
NE50	Hitchcock County, Nebraska	0.1428727336%
NE51	Holt County, Nebraska	0.4319086269%
NE52	Hooker County, Nebraska	0.0195391111%
NE53	Howard County, Nebraska	0.3117590505%
NE54	Jefferson County, Nebraska	0.4621587809%
NE55	Johnson County, Nebraska	0.3674281385%
NE56	Kearney City, Nebraska	1.3128662946%
NE57	Kearney County, Nebraska	0.3284087439%
NE58	Keith County, Nebraska	0.5586120928%
NE59	Keya Paha County, Nebraska	0.0207700795%
NE60	Kimball County, Nebraska	0.2074517582%
NE61	Knox County, Nebraska	0.4262180329%
NE62	La Vista City, Nebraska	0.6948539706%
NE63	Lancaster County, Nebraska	7.9530599340%
NE64	Lexington City, Nebraska	0.2672235840%
NE65	Lincoln City, Nebraska	8.9584993437%
NE66	Lincoln County, Nebraska	0.7588461895%
NE67	Logan County, Nebraska	0.0192253637%
NE68	Loup County, Nebraska	0.0163070224%
NE69	Madison County, Nebraska	1.0198085515%
NE70	McPherson County, Nebraska	0.0133651501%
NE71	Merrick County, Nebraska	0.5571149293%
NE72	Morrill County, Nebraska	0.2640807173%
NE73	Nance County, Nebraska	0.1820220392%
NE74	Nemaha County, Nebraska	0.5862140225%
NE75	Norfolk City, Nebraska	0.6855964607%
NE76	North Platte City, Nebraska	1.2668714124%
NE77	Nuckolls County, Nebraska	0.2606241030%
NE78	Omaha City, Nebraska	16.7836032733%
NE79	Otoe County, Nebraska	0.8114537890%
NE80	Papillion City, Nebraska	1.1943452635%
NE81	Pawnee County, Nebraska	0.2449303588%
NE82	Perkins County, Nebraska	0.0938742100%
NE83	Phelps County, Nebraska	0.4453164270%
NE84	Pierce County, Nebraska	0.2791606931%
NE85	Platte County, Nebraska	0.5054632790%
NE86	Polk County, Nebraska	0.2126035890%
NE87	Red Willow County, Nebraska	0.6782282985%
NE88	Richardson County, Nebraska	0.6780640713%
NE89	Rock County, Nebraska	0.0420632348%
NE90	Saline County, Nebraska	0.6431415318%
NE91	Sarpy County, Nebraska	4.1205096407%
NE92	Saunders County, Nebraska	0.9147340487%
NE93	Scotts Bluff County, Nebraska	1.8428925654%
NE94	Scottsbluff City, Nebraska	0.5159537183%
NE95	Seward County, Nebraska	0.7637450614%
NE96	Sheridan County, Nebraska	0.1814092513%
NE97	Sherman County, Nebraska	0.1198260243%
NE98	Sioux County, Nebraska	0.0355730752%

Subdivisions with Consolidated Allocations - Qualified Subdivisions Only

State ID	Qualifying Subdivision	Consolidated State Allocation
NE99	South Sioux City, Nebraska	0.4431368628%
NE100	Stanton County, Nebraska	0.2162062918%
NE101	Thayer County, Nebraska	0.2059575361%
NE102	Thomas County, Nebraska	0.0173570958%
NE103	Thurston County, Nebraska	0.2564159657%
NE104	Valley County, Nebraska	0.3103957199%
NE105	Washington County, Nebraska	0.7878555706%
NE106	Wayne County, Nebraska	0.3510034608%
NE107	Webster County, Nebraska	0.1652355715%
NE108	Wheeler County, Nebraska	0.0210156849%
NE109	York County, Nebraska	0.8321939645%

Subdivisions with Consolidated Allocations - Qualified Subdivisions Only

State ID	Qualifying Subdivision	Consolidated State Allocation
NV1	Boulder City, Nevada	0.1478660452%
NV2	Carson City, Nevada	1.8146007537%
NV3	Churchill County, Nevada	0.7013051988%
NV4	Clark County, Nevada	66.9248026834%
NV5	Douglas County, Nevada	1.6601462472%
NV7	Elko County, Nevada	1.0825745225%
NV8	Ely City, Nevada	0.0066172807%
NV9	Esmeralda County, Nevada	0.0497291448%
NV10	Eureka County, Nevada	0.1033573623%
NV11	Fernley City, Nevada	0.0144506991%
NV12	Henderson City, Nevada	2.3020643974%
NV13	Humboldt County, Nevada	1.0192724731%
NV14	Lander County, Nevada	0.3627438791%
NV15	Las Vegas City, Nevada	4.7206970773%
NV16	Lincoln County, Nevada	0.2373284219%
NV17	Lyon County, Nevada	1.5721396872%
NV18	Mesquite City, Nevada	0.1465069544%
NV19	Mineral County, Nevada	0.5992930253%
NV20	North Las Vegas City, Nevada	2.4258866892%
NV21	Nye County, Nevada	1.6016841576%
NV22	Pershing County, Nevada	0.3624498791%
NV23	Reno City, Nevada	1.3562863383%
NV24	Sparks City, Nevada	0.4253229218%
NV25	Storey County, Nevada	0.1263908620%
NV26	Washoe County, Nevada	9.1139488828%
NV27	West Wendover City, Nevada	0.0564015794%
NV28	White Pine County, Nevada	1.0458576594%
NV29	Central Lyon Fire Protection District, Nevada	0.0150922618%
NV30	North Lyon Fire Protection District, Nevada	0.0051829150%

Subdivisions with Consolidated Allocations - Qualified Subdivisions Only

State ID	Qualifying Subdivision	Consolidated State Allocation
NH3	Belknap County, New Hampshire	2.7939109892%
NH4	Belmont Town, New Hampshire	0.5587670057%
NH5	Berlin City, New Hampshire	0.7634811276%
NH6	Carroll County, New Hampshire	3.6322893799%
NH7	Cheshire County, New Hampshire	4.0796979802%
NH8	Claremont City, New Hampshire	1.0144553237%
NH9	Concord City, New Hampshire	3.2431426466%
NH11	Coos County, New Hampshire	1.7474002446%
NH12	Derry Town, New Hampshire	2.5149832507%
NH13	Dover City, New Hampshire	2.2778339043%
NH16	Franklin City, New Hampshire	0.6439189651%
NH18	Grafton County, New Hampshire	6.7694668318%
NH21	Hillsborough County, New Hampshire	15.5462714684%
NH24	Keene City, New Hampshire	1.7781643334%
NH25	Laconia City, New Hampshire	1.2116493350%
NH27	Londonderry Town, New Hampshire	1.8328560469%
NH28	Manchester City, New Hampshire	8.3226355329%
NH29	Merrimack County, New Hampshire	7.2370050210%
NH32	Nashua City, New Hampshire	6.5701459205%
NH36	Rochester City, New Hampshire	2.2599831367%
NH37	Rockingham County, New Hampshire	18.0775103117%
NH40	Strafford County, New Hampshire	4.8162130546%
NH41	Sullivan County, New Hampshire	2.3082181896%

Subdivisions with Consolidated Allocations - Qualified Subdivisions Only

State ID	Qualifying Subdivision	Consolidated State Allocation
NJ1	Aberdeen Township, New Jersey	0.0797396894%
NJ2	Asbury Park City, New Jersey	0.3916349671%
NJ3	Atlantic City, New Jersey	1.2847690915%
NJ4	Atlantic County, New Jersey	2.8915764045%
NJ5	Barneget Township, New Jersey	0.1626638814%
NJ6	Bayonne City, New Jersey	0.8502340058%
NJ7	Beachwood Borough, New Jersey	0.0492329228%
NJ8	Belleville Township, New Jersey	0.0872090223%
NJ9	Bellmawr Borough, New Jersey	0.0640989992%
NJ10	Bergen County, New Jersey	4.9446361090%
NJ11	Bergenfield Borough, New Jersey	0.0618076073%
NJ12	Berkeley Heights Township, New Jersey	0.0272673062%
NJ13	Berkeley Township, New Jersey	0.2619731788%
NJ14	Bernards Township, New Jersey	0.0910577073%
NJ15	Bloomfield Township, New Jersey	0.1173874959%
NJ16	Bordentown Township, New Jersey	0.0545891482%
NJ17	Bound Brook Borough, New Jersey	0.0527105023%
NJ18	Branchburg Township, New Jersey	0.0561024563%
NJ19	Brick Township, New Jersey	0.5908193174%
NJ20	Bridgeton City, New Jersey	0.2079614154%
NJ21	Bridgewater Township, New Jersey	0.1828057629%
NJ22	Burlington County, New Jersey	4.4940916659%
NJ23	Burlington Township, New Jersey	0.1157900630%
NJ24	Camden City, New Jersey	1.6603828843%
NJ25	Camden County, New Jersey	6.8741218172%
NJ26	Cape May County, New Jersey	1.2842777540%
NJ27	Carteret Borough, New Jersey	0.1794847100%
NJ28	Cedar Grove Township, New Jersey	0.0187911021%
NJ29	Chatham Township, New Jersey	0.0498541051%
NJ30	Cherry Hill Township, New Jersey	0.3440044947%
NJ31	Cinnaminson Township, New Jersey	0.0701648926%
NJ32	Clark Township, New Jersey	0.0429898704%
NJ33	Cliffside Park Borough, New Jersey	0.1142449150%
NJ34	Clifton City, New Jersey	0.3535258812%
NJ35	Clinton Town, New Jersey	0.0294193343%
NJ36	Clinton Township, New Jersey	0.0799778554%
NJ37	Collingswood Borough, New Jersey	0.1128930571%
NJ38	Cranford Township, New Jersey	0.0684441330%
NJ39	Cumberland County, New Jersey	0.9862828059%
NJ40	Delran Township, New Jersey	0.0837486054%
NJ41	Denville Township, New Jersey	0.0795654377%
NJ42	Deptford Township, New Jersey	0.2200095463%
NJ43	Dover Town, New Jersey	0.1186530251%
NJ44	Dumont Borough, New Jersey	0.0403826120%
NJ45	East Brunswick Township, New Jersey	0.0972927881%
NJ46	East Greenwich Township, New Jersey	0.0212104162%
NJ47	East Hanover Township, New Jersey	0.0890156417%
NJ48	East Orange City, New Jersey	1.2844844553%
NJ49	East Windsor Township, New Jersey	0.0422463462%

Subdivisions with Consolidated Allocations - Qualified Subdivisions Only

State ID	Qualifying Subdivision	Consolidated State Allocation
NJ50	Eatontown Borough, New Jersey	0.0974794194%
NJ51	Edgewater Borough, New Jersey	0.0546948904%
NJ52	Edison Township, New Jersey	2.4018132631%
NJ53	Egg Harbor Township, New Jersey	0.1572891336%
NJ54	Elizabeth City, New Jersey	0.7646308101%
NJ55	Elmwood Park Borough, New Jersey	0.0462435391%
NJ56	Englewood City, New Jersey	0.6429812736%
NJ57	Essex County, New Jersey	1.4898498664%
NJ58	Evesham Township, New Jersey	0.1745115947%
NJ59	Ewing Township, New Jersey	0.0839796907%
NJ60	Fair Lawn Borough, New Jersey	0.0699332916%
NJ61	Fairview Borough, New Jersey	0.0347025484%
NJ62	Florence Township, New Jersey	0.0676007282%
NJ63	Florham Park Borough, New Jersey	0.0674975182%
NJ64	Fort Lee Borough, New Jersey	0.1848366682%
NJ65	Franklin Lakes Borough, New Jersey	0.0273076336%
NJ66	Franklin Township, Gloucester County, New Jersey	0.0870963870%
NJ67	Franklin Township, Somerset County, New Jersey	0.3236022203%
NJ68	Freehold Borough, New Jersey	0.0816675723%
NJ69	Freehold Township, New Jersey	0.1512818556%
NJ70	Galloway Township, New Jersey	0.0846515634%
NJ71	Garfield City, New Jersey	0.0989196224%
NJ72	Glassboro Borough, New Jersey	0.1948186777%
NJ73	Glen Rock Borough, New Jersey	0.0253178060%
NJ74	Gloucester City, New Jersey	0.1325275640%
NJ75	Gloucester County, New Jersey	4.7022029491%
NJ76	Gloucester Township, New Jersey	0.3259502581%
NJ77	Guttenberg Town, New Jersey	0.0382186733%
NJ78	Hackensack City, New Jersey	0.2554139785%
NJ79	Haddon Township, New Jersey	0.0831057121%
NJ80	Haddonfield Borough, New Jersey	0.0710479214%
NJ81	Hamilton Township, Atlantic County, New Jersey	0.0939608561%
NJ82	Hamilton Township, Mercer County, New Jersey	0.1394262176%
NJ83	Hammonton Town, New Jersey	0.0463451547%
NJ84	Hanover Township, New Jersey	0.0711651990%
NJ85	Harrison Town, New Jersey	0.2059190684%
NJ86	Harrison Township, New Jersey	0.0478487561%
NJ87	Hasbrouck Heights Borough, New Jersey	0.0360845581%
NJ88	Hawthorne Borough, New Jersey	0.0380122534%
NJ89	Hazlet Township, New Jersey	0.0810519234%
NJ90	Highland Park Borough, New Jersey	0.0606246554%
NJ91	Hillsborough Township, New Jersey	0.1405113053%
NJ92	Hillsdale Borough, New Jersey	0.0247027667%
NJ93	Hillside Township, New Jersey	0.1085603967%
NJ94	Hoboken City, New Jersey	0.1803633309%

Subdivisions with Consolidated Allocations - Qualified Subdivisions Only

State ID	Qualifying Subdivision	Consolidated State Allocation
NJ95	Holmdel Township, New Jersey	0.1058875828%
NJ96	Hopatcong Borough, New Jersey	0.0677558479%
NJ97	Hopewell Township, Mercer County, New Jersey	0.0275878151%
NJ98	Howell Township, New Jersey	0.2067529072%
NJ99	Hudson County, New Jersey	0.9363280231%
NJ100	Hunterdon County, New Jersey	0.8037645396%
NJ101	Irvington Township, New Jersey	0.9244040630%
NJ102	Jackson Township, New Jersey	0.2670097394%
NJ103	Jefferson Township, New Jersey	0.0866198206%
NJ104	Jersey City, New Jersey	0.9916102863%
NJ105	Kearny Town, New Jersey	0.1071857960%
NJ106	Lacey Township, New Jersey	0.1502291236%
NJ107	Lakewood Township, New Jersey	0.7730028665%
NJ108	Lawrence Township, Mercer County, New Jersey	0.0644503163%
NJ109	Lincoln Park Borough, New Jersey	0.0595261565%
NJ110	Linden City, New Jersey	0.2495261821%
NJ111	Lindenwold Borough, New Jersey	0.1004455914%
NJ112	Little Egg Harbor Township, New Jersey	0.1465902816%
NJ113	Little Falls Township, New Jersey	0.0348320180%
NJ114	Little Ferry Borough, New Jersey	0.0258966914%
NJ115	Livingston Township, New Jersey	0.0484285793%
NJ116	Lodi Borough, New Jersey	0.1078340351%
NJ117	Long Branch City, New Jersey	0.5243184480%
NJ118	Lower Township, New Jersey	0.0710329159%
NJ119	Lumberton Township, New Jersey	0.0461973502%
NJ120	Lyndhurst Township, New Jersey	0.0645354727%
NJ121	Madison Borough, New Jersey	0.1424930674%
NJ122	Mahwah Township, New Jersey	0.0610985020%
NJ123	Manalapan Township, New Jersey	0.1318410608%
NJ124	Manchester Township, New Jersey	0.2136801182%
NJ125	Mantua Township, New Jersey	0.0853984170%
NJ126	Manville Borough, New Jersey	0.0574532358%
NJ127	Maple Shade Township, New Jersey	0.1058088976%
NJ128	Maplewood Township, New Jersey	0.0589307182%
NJ129	Marlboro Township, New Jersey	0.1588151495%
NJ130	Medford Township, New Jersey	0.1130775783%
NJ131	Mercer County, New Jersey	1.1117204895%
NJ132	Metuchen Borough, New Jersey	0.0339468322%
NJ133	Middle Township, New Jersey	0.0695160908%
NJ134	Middlesex Borough, New Jersey	0.0317606196%
NJ135	Middlesex County, New Jersey	2.2387299770%
NJ136	Middletown Township, New Jersey	0.3292948041%
NJ137	Millburn Township, New Jersey	0.0627532842%
NJ138	Millstone Township, New Jersey	0.0066098909%
NJ139	Millville City, New Jersey	0.2397981412%
NJ140	Monmouth County, New Jersey	4.4617935668%

Subdivisions with Consolidated Allocations - Qualified Subdivisions Only

State ID	Qualifying Subdivision	Consolidated State Allocation
NJ141	Monroe Township, Gloucester County, New Jersey	0.2271632002%
NJ142	Monroe Township, Middlesex County, New Jersey	0.1024216796%
NJ143	Montclair Township, New Jersey	0.5843666564%
NJ144	Montgomery Township, New Jersey	0.0805666350%
NJ145	Montville Township, New Jersey	0.0902727303%
NJ146	Moorestown Township, New Jersey	0.1000871936%
NJ147	Morris County, New Jersey	2.3575766204%
NJ148	Morris Township, New Jersey	0.1125747053%
NJ149	Morristown, New Jersey	0.2369807115%
NJ150	Mount Laurel Township, New Jersey	0.1725831491%
NJ151	Mount Olive Township, New Jersey	0.1068809023%
NJ152	Neptune Township, New Jersey	0.2450351195%
NJ153	New Brunswick City, New Jersey	1.8327331194%
NJ154	New Milford Borough, New Jersey	0.0368443070%
NJ155	New Providence Borough, New Jersey	0.0258412178%
NJ156	Newark City, New Jersey	1.7760400546%
NJ157	North Arlington Borough, New Jersey	0.0408890956%
NJ158	North Bergen Township, New Jersey	0.1110635074%
NJ159	North Brunswick Township, New Jersey	0.1217197343%
NJ160	North Plainfield Borough, New Jersey	0.1454941742%
NJ161	Nutley Township, New Jersey	0.0574061090%
NJ162	Oakland Borough, New Jersey	0.0335231134%
NJ163	Ocean City, New Jersey	0.1910428164%
NJ164	Ocean County, New Jersey	4.9497293624%
NJ165	Ocean Township, Monmouth County, New Jersey	0.1387263032%
NJ166	Old Bridge Township, New Jersey	0.1263966779%
NJ167	Orange City Township, New Jersey	0.5609302630%
NJ168	Palisades Park Borough, New Jersey	0.0366345109%
NJ169	Paramus Borough, New Jersey	0.1129786355%
NJ170	Parsippany-Troy Hills Township, New Jersey	0.2342890939%
NJ171	Passaic City, New Jersey	0.4984612868%
NJ172	Passaic County, New Jersey	2.1805505203%
NJ173	Paterson City, New Jersey	0.9805526614%
NJ174	Pemberton Township, New Jersey	0.1182059071%
NJ175	Pennsauken Township, New Jersey	0.3221185950%
NJ176	Pennsville Township, New Jersey	0.0340920576%
NJ177	Pequannock Township, New Jersey	0.0769477223%
NJ178	Perth Amboy City, New Jersey	0.3436749356%
NJ179	Phillipsburg Town, New Jersey	0.1544595119%
NJ180	Pine Hill Borough, New Jersey	0.0482528270%
NJ181	Piscataway Township, New Jersey	0.1067019613%
NJ182	Plainfield City, New Jersey	0.3012229667%
NJ183	Plainsboro Township, New Jersey	0.0503298743%
NJ184	Pleasantville City, New Jersey	0.1421175070%
NJ185	Point Pleasant Borough, New Jersey	0.1109970141%

Subdivisions with Consolidated Allocations - Qualified Subdivisions Only

State ID	Qualifying Subdivision	Consolidated State Allocation
NJ186	Pompton Lakes Borough, New Jersey	0.0290573727%
NJ187	Princeton, New Jersey	0.0503970240%
NJ188	Rahway City, New Jersey	0.1444485698%
NJ189	Ramsey Borough, New Jersey	0.0402523452%
NJ190	Randolph Township, New Jersey	0.0853331898%
NJ191	Raritan Township, New Jersey	0.1071670391%
NJ192	Readington Township, New Jersey	0.0850076166%
NJ193	Red Bank Borough, New Jersey	0.1420636747%
NJ194	Ridgefield Borough, New Jersey	0.0201153405%
NJ195	Ridgefield Park Village, New Jersey	0.0392827532%
NJ196	Ridgewood Village, New Jersey	0.0849185213%
NJ197	Ringwood Borough, New Jersey	0.0309822545%
NJ198	River Edge Borough, New Jersey	0.0266057498%
NJ199	Robbinsville Township, New Jersey	0.0338593312%
NJ200	Rockaway Township, New Jersey	0.1290497970%
NJ201	Roselle Borough, New Jersey	0.0912325687%
NJ202	Roselle Park Borough, New Jersey	0.0316673040%
NJ203	Roxbury Township, New Jersey	0.1057717120%
NJ204	Rutherford Borough, New Jersey	0.0459830524%
NJ205	Saddle Brook Township, New Jersey	0.0390656888%
NJ206	Salem County, New Jersey	0.9344056735%
NJ207	Sayreville Borough, New Jersey	0.1477057086%
NJ208	Scotch Plains Township, New Jersey	0.0484433504%
NJ209	Secaucus Town, New Jersey	0.0516659295%
NJ210	Somers Point City, New Jersey	0.0439926621%
NJ211	Somerset County, New Jersey	1.4647125488%
NJ212	Somerville Borough, New Jersey	0.0756287358%
NJ213	South Brunswick Township, New Jersey	0.1037777110%
NJ214	South Orange Village Township, New Jersey	0.0488891085%
NJ215	South Plainfield Borough, New Jersey	0.0899775902%
NJ216	South River Borough, New Jersey	0.0421568288%
NJ217	Southampton Township, New Jersey	0.0127996268%
NJ218	Sparta Township, New Jersey	0.1069549921%
NJ219	Springfield Township, Union County, New Jersey	0.0573437423%
NJ220	Stafford Township, New Jersey	0.2155115906%
NJ221	Summit City, New Jersey	0.5428090174%
NJ222	Sussex County, New Jersey	1.2735318221%
NJ223	Teaneck Township, New Jersey	0.1723477966%
NJ224	Tenaflly Borough, New Jersey	0.0450713724%
NJ225	Tinton Falls Borough, New Jersey	0.0881640307%
NJ226	Toms River Township, New Jersey	0.5620940829%
NJ227	Totowa Borough, New Jersey	0.0342545863%
NJ228	Trenton City, New Jersey	1.9352906929%
NJ229	Union City, New Jersey	0.9841875644%
NJ230	Union County, New Jersey	1.7400474523%
NJ231	Union Township, Union County, New Jersey	0.2247240506%

Subdivisions with Consolidated Allocations - Qualified Subdivisions Only

State ID	Qualifying Subdivision	Consolidated State Allocation
NJ232	Upper Township, New Jersey	0.0173930552%
NJ233	Vernon Township, New Jersey	0.0783616187%
NJ234	Verona Township, New Jersey	0.0234318917%
NJ235	Vineland City, New Jersey	0.5000169856%
NJ236	Voorhees Township, New Jersey	0.1406021825%
NJ237	Waldwick Borough, New Jersey	0.0421770394%
NJ238	Wall Township, New Jersey	0.1650847899%
NJ239	Wallington Borough, New Jersey	0.0235956865%
NJ240	Wanaque Borough, New Jersey	0.0311245257%
NJ241	Wantage Township, New Jersey	0.0091403397%
NJ242	Warren County, New Jersey	1.0382472049%
NJ243	Warren Township, New Jersey	0.0736326246%
NJ244	Washington Township, Gloucester County, New Jersey	0.2470375143%
NJ245	Washington Township, Morris County, New Jersey	0.0524274135%
NJ246	Waterford Township, New Jersey	0.0648566849%
NJ247	Wayne Township, New Jersey	0.1724444886%
NJ248	Weehawken Township, New Jersey	0.0282451513%
NJ249	West Caldwell Township, New Jersey	0.0246748189%
NJ250	West Deptford Township, New Jersey	0.1402059895%
NJ251	West Milford Township, New Jersey	0.0644752630%
NJ252	West New York Town, New Jersey	0.6157331463%
NJ253	West Orange Township, New Jersey	0.1051193933%
NJ254	West Windsor Township, New Jersey	0.0458605228%
NJ255	Westfield Town, New Jersey	0.0887745684%
NJ256	Westwood Borough, New Jersey	0.0348328152%
NJ257	Willingboro Township, New Jersey	0.2091808026%
NJ258	Winslow Township, New Jersey	0.1817978600%
NJ259	Woodbridge Township, New Jersey	0.3688029685%
NJ260	Woodland Park Borough, New Jersey	0.0292498655%
NJ261	Woolwich Township, New Jersey	0.0599291958%
NJ262	Wyckoff Township, New Jersey	0.0296665036%

Subdivisions with Consolidated Allocations - Qualified Subdivisions Only

State ID	Qualifying Subdivision	Consolidated State Allocation
NM1	Alamogordo City, New Mexico	0.9683526415%
NM2	Albuquerque City, New Mexico	26.1703568498%
NM3	Artesia City, New Mexico	0.5562791550%
NM4	Bernalillo County, New Mexico	15.2005970834%
NM5	Bernalillo Town, New Mexico	0.2863480762%
NM6	Carlsbad City, New Mexico	0.8261484924%
NM7	Catron County, New Mexico	0.1129940051%
NM8	Chaves County, New Mexico	1.0935494443%
NM9	Cibola County, New Mexico	0.7723148257%
NM10	Clovis City, New Mexico	0.9103511516%
NM11	Colfax County, New Mexico	0.7448541610%
NM12	Curry County, New Mexico	0.4952954732%
NM13	De Baca County, New Mexico	0.0650725663%
NM14	Deming City, New Mexico	0.2484870948%
NM15	Dona Ana County, New Mexico	4.1009817203%
NM16	Eddy County, New Mexico	1.2155709374%
NM17	Española City, New Mexico	1.0869232440%
NM18	Farmington City, New Mexico	1.4120396740%
NM19	Gallup City, New Mexico	0.7722895935%
NM20	Grant County, New Mexico	1.8057321396%
NM21	Guadalupe County, New Mexico	0.1869187026%
NM22	Harding County, New Mexico	0.0102668257%
NM23	Hidalgo County, New Mexico	0.1965507765%
NM24	Hobbs City, New Mexico	0.5477699843%
NM25	Las Cruces City, New Mexico	2.7789710876%
NM26	Las Vegas City, New Mexico	0.9509305850%
NM27	Lea County, New Mexico	1.3193643533%
NM28	Lincoln County, New Mexico	1.2208675842%
NM29	Los Alamos County, New Mexico	0.5915454490%
NM30	Los Lunas Village, New Mexico	1.0566950725%
NM31	Lovington City, New Mexico	0.1729179347%
NM32	Luna County, New Mexico	0.5889582326%
NM33	McKinley County, New Mexico	1.0214669791%
NM34	Mora County, New Mexico	0.1903934157%
NM35	Otero County, New Mexico	1.6062640137%
NM36	Portales City, New Mexico	0.2248670805%
NM37	Quay County, New Mexico	0.4733520608%
NM38	Rio Arriba County, New Mexico	3.5113726662%
NM39	Rio Rancho City, New Mexico	2.3456255907%
NM40	Roosevelt County, New Mexico	0.3148139409%
NM41	Roswell City, New Mexico	1.4423383265%
NM42	San Juan County, New Mexico	2.4064498445%
NM43	San Miguel County, New Mexico	0.7151901194%
NM44	Sandoval County, New Mexico	1.9253935060%
NM45	Santa Fe City, New Mexico	4.5408953413%
NM46	Santa Fe County, New Mexico	3.5143193357%
NM47	Sierra County, New Mexico	1.0308488455%
NM48	Socorro County, New Mexico	0.7363065077%
NM49	Sunland Park City, New Mexico	0.2012417097%

Subdivisions with Consolidated Allocations - Qualified Subdivisions Only

State ID	Qualifying Subdivision	Consolidated State Allocation
NM50	Taos County, New Mexico	1.7429125688%
NM51	Torrance County, New Mexico	0.7071523256%
NM52	Union County, New Mexico	0.1108929666%
NM53	Valencia County, New Mexico	2.7716079380%

Subdivisions with Consolidated Allocations - Qualified Subdivisions Only

State ID	Qualifying Subdivision	Consolidated State Allocation
NY1	Albany City, New York	Allocations in New York will be made in accordance with the New York Agreement.
NY2	Albany County, New York	
NY3	Allegany County, New York	
NY4	Broome County, New York	
NY5	Buffalo City, New York	
NY6	Cattaraugus County, New York	
NY7	Cayuga County, New York	
NY8	Chautauqua County, New York	
NY9	Chemung County, New York	
NY10	Chenango County, New York	
NY11	Clinton County, New York	
NY12	Columbia County, New York	
NY13	Cortland County, New York	
NY14	Delaware County, New York	
NY15	Dutchess County, New York	
NY16	Erie County, New York	
NY17	Essex County, New York	
NY18	Franklin County, New York	
NY19	Fulton County, New York	
NY20	Genesee County, New York	
NY21	Greene County, New York	
NY22	Hamilton County, New York	
NY23	Herkimer County, New York	
NY24	Jefferson County, New York	
NY25	Lewis County, New York	
NY26	Livingston County, New York	
NY27	Madison County, New York	
NY28	Monroe County, New York	
NY29	Montgomery County, New York	
NY30	Nassau County, New York	
NY31	New York City, New York	
NY32	Niagara County, New York	
NY33	Oneida County, New York	
NY34	Onondaga County, New York	
NY35	Ontario County, New York	
NY36	Orange County, New York	
NY37	Orleans County, New York	
NY38	Oswego County, New York	
NY39	Otsego County, New York	
NY40	Putnam County, New York	
NY41	Rensselaer County, New York	
NY42	Rochester City, New York	
NY43	Rockland County, New York	
NY44	Saratoga County, New York	
NY45	Schenectady County, New York	
NY46	Schoharie County, New York	
NY47	Schuyler County, New York	

Subdivisions with Consolidated Allocations - Qualified Subdivisions Only

State ID	Qualifying Subdivision	Consolidated State Allocation
NY48	Seneca County, New York	Allocations in New York will be made in accordance with the New York Agreement.
NY49	St Lawrence County, New York	
NY50	Steuben County, New York	
NY51	Suffolk County, New York	
NY52	Sullivan County, New York	
NY53	Syracuse City, New York	
NY54	Tioga County, New York	
NY55	Tompkins County, New York	
NY56	Ulster County, New York	
NY57	Warren County, New York	
NY58	Washington County, New York	
NY59	Wayne County, New York	
NY60	Westchester County, New York	
NY61	Wyoming County, New York	
NY62	Yates County, New York	
NY63	Yonkers City, New York	

Subdivisions with Consolidated Allocations - Qualified Subdivisions Only

State ID	Qualifying Subdivision	Consolidated State Allocation
NC1	Alamance County, North Carolina	1.3780289676%
NC2	Alexander County, North Carolina	0.5100078796%
NC3	Alleghany County, North Carolina	0.1490905989%
NC4	Anson County, North Carolina	0.1821929604%
NC5	Ashe County, North Carolina	0.3386391883%
NC6	Asheville City, North Carolina	0.2358147243%
NC7	Avery County, North Carolina	0.2659967669%
NC8	Beaufort County, North Carolina	0.4778884349%
NC9	Bertie County, North Carolina	0.1394685751%
NC10	Bladen County, North Carolina	0.4292178095%
NC11	Brunswick County, North Carolina	2.1132385076%
NC12	Buncombe County, North Carolina	2.5115878573%
NC13	Burke County, North Carolina	2.0901968270%
NC14	Cabarrus County, North Carolina	1.6695734466%
NC15	Caldwell County, North Carolina	1.2763011462%
NC16	Camden County, North Carolina	0.0730364004%
NC17	Canton Town, North Carolina	0.0114538232%
NC18	Carteret County, North Carolina	1.1284655939%
NC19	Cary Town, North Carolina	0.1441516454%
NC20	Caswell County, North Carolina	0.1729202375%
NC21	Catawba County, North Carolina	2.0726952227%
NC22	Charlotte City, North Carolina	1.2474838144%
NC23	Chatham County, North Carolina	0.4498143831%
NC24	Cherokee County, North Carolina	0.7827591529%
NC25	Chowan County, North Carolina	0.1137055961%
NC26	Clay County, North Carolina	0.2244299489%
NC27	Cleveland County, North Carolina	1.1199280277%
NC28	Columbus County, North Carolina	1.2209369390%
NC29	Concord City, North Carolina	0.2274558703%
NC30	Craven County, North Carolina	1.3368601902%
NC31	Cumberland County, North Carolina	2.6372996596%
NC32	Currituck County, North Carolina	0.1867785513%
NC33	Dare County, North Carolina	0.5331267313%
NC34	Davidson County, North Carolina	1.9402695304%
NC35	Davie County, North Carolina	0.5131475269%
NC36	Duplin County, North Carolina	0.3827851474%
NC37	Durham City, North Carolina	0.3804050267%
NC38	Durham County, North Carolina	1.7979943624%
NC39	Edgecombe County, North Carolina	0.4171019390%
NC40	Fayetteville City, North Carolina	0.3097690552%
NC41	Forsyth County, North Carolina	3.0684508095%
NC42	Franklin County, North Carolina	0.5005036433%
NC43	Gaston County, North Carolina	3.0981738869%
NC44	Gastonia City, North Carolina	0.2577638238%
NC45	Gates County, North Carolina	0.0795675166%
NC46	Graham County, North Carolina	0.1834845617%
NC47	Granville County, North Carolina	0.5901034093%
NC48	Greene County, North Carolina	0.1232748186%
NC49	Greensboro City, North Carolina	0.5273916964%

Subdivisions with Consolidated Allocations - Qualified Subdivisions Only

State ID	Qualifying Subdivision	Consolidated State Allocation
NC50	Greenville City, North Carolina	0.1626564747%
NC51	Guilford County, North Carolina	3.3750152311%
NC52	Halifax County, North Carolina	0.4531611740%
NC53	Harnett County, North Carolina	0.9889807722%
NC54	Haywood County, North Carolina	0.8033151101%
NC55	Henderson City, North Carolina	0.0322534788%
NC56	Henderson County, North Carolina	1.3815950870%
NC57	Hertford County, North Carolina	0.2068430501%
NC58	Hickory City, North Carolina	0.0948758357%
NC59	High Point City, North Carolina	0.2064287629%
NC60	Hoke County, North Carolina	0.3324858046%
NC61	Hyde County, North Carolina	0.0272373541%
NC62	Iredell County, North Carolina	2.1159313745%
NC63	Jackson County, North Carolina	0.5077577313%
NC64	Jacksonville City, North Carolina	0.0950098698%
NC65	Johnston County, North Carolina	1.2508874682%
NC66	Jones County, North Carolina	0.0879669870%
NC67	Lee County, North Carolina	0.6531156836%
NC68	Lenoir County, North Carolina	0.6042825926%
NC69	Lincoln County, North Carolina	0.9268336271%
NC70	Macon County, North Carolina	0.2377764961%
NC71	Madison County, North Carolina	0.2328822206%
NC72	Martin County, North Carolina	0.5875445765%
NC73	McDowell County, North Carolina	0.4667676661%
NC74	Mecklenburg County, North Carolina	5.0383012599%
NC75	Mitchell County, North Carolina	0.3093141516%
NC76	Montgomery County, North Carolina	0.2260505430%
NC77	Moore County, North Carolina	0.9717391128%
NC78	Nash County, North Carolina	0.8456536396%
NC79	New Hanover County, North Carolina	2.8972648920%
NC80	Northampton County, North Carolina	0.1209962389%
NC81	Onslow County, North Carolina	1.6440013647%
NC82	Orange County, North Carolina	1.0558394190%
NC83	Pamlico County, North Carolina	0.1199361510%
NC84	Pasquotank County, North Carolina	0.3748162108%
NC85	Pender County, North Carolina	0.5857493319%
NC86	Perquimans County, North Carolina	0.1118331803%
NC87	Person County, North Carolina	0.4030242967%
NC88	Pitt County, North Carolina	1.3690080664%
NC89	Polk County, North Carolina	0.2661429860%
NC90	Raleigh City, North Carolina	0.5667246127%
NC91	Randolph County, North Carolina	1.5254339862%
NC92	Richmond County, North Carolina	0.7491328400%
NC93	Robeson County, North Carolina	1.3597353436%
NC94	Rockingham County, North Carolina	1.3653688375%
NC95	Rowan County, North Carolina	2.3352192879%
NC96	Rutherford County, North Carolina	0.9289416180%
NC97	Sampson County, North Carolina	0.6195137405%
NC98	Scotland County, North Carolina	0.4491482742%

Subdivisions with Consolidated Allocations - Qualified Subdivisions Only

State ID	Qualifying Subdivision	Consolidated State Allocation
NC99	Stanly County, North Carolina	0.7249742086%
NC100	Stokes County, North Carolina	0.6239531124%
NC101	Surry County, North Carolina	1.4108267061%
NC102	Swain County, North Carolina	0.2811629286%
NC103	Transylvania County, North Carolina	0.4975955095%
NC104	Tyrrell County, North Carolina	0.0414409072%
NC105	Union County, North Carolina	1.4667026799%
NC106	Vance County, North Carolina	0.5362582553%
NC107	Wake County, North Carolina	4.9024556672%
NC108	Warren County, North Carolina	0.1063905835%
NC109	Washington County, North Carolina	0.0747707205%
NC110	Watauga County, North Carolina	0.4696757999%
NC111	Wayne County, North Carolina	0.9706993331%
NC112	Wilkes County, North Carolina	1.9971771606%
NC113	Wilmington City, North Carolina	0.1194974940%
NC114	Wilson County, North Carolina	0.6464708415%
NC115	Winston-Salem City, North Carolina	0.4944599238%
NC116	Yadkin County, North Carolina	0.5621471451%
NC117	Yancey County, North Carolina	0.3821149769%

Subdivisions with Consolidated Allocations - Qualified Subdivisions Only

State ID	Qualifying Subdivision	Consolidated State Allocation
ND1	Adams County, North Dakota	0.3266859369%
ND2	Barnes County, North Dakota	1.1596409120%
ND3	Benson County, North Dakota	0.8243618844%
ND4	Billings County, North Dakota	0.0531198558%
ND5	Bismarck City, North Dakota	7.8720018475%
ND6	Bottineau County, North Dakota	0.6564106964%
ND7	Bowman County, North Dakota	0.3537618912%
ND8	Burke County, North Dakota	0.1340272238%
ND9	Burleigh County, North Dakota	5.9258321732%
ND10	Cass County, North Dakota	9.2593207065%
ND11	Cavalier County, North Dakota	0.4775832577%
ND12	Devils Lake City, North Dakota	0.3622623619%
ND13	Dickey County, North Dakota	0.6064663883%
ND14	Dickinson City, North Dakota	1.0573324109%
ND15	Divide County, North Dakota	0.1925705034%
ND16	Dunn County, North Dakota	0.5017615248%
ND17	Eddy County, North Dakota	0.2227970127%
ND18	Emmons County, North Dakota	0.7218887252%
ND19	Fargo City, North Dakota	12.8639966005%
ND20	Foster County, North Dakota	0.3938546507%
ND21	Golden Valley County, North Dakota	0.2278631874%
ND22	Grand Forks City, North Dakota	7.1999971538%
ND23	Grand Forks County, North Dakota	5.4639296523%
ND24	Grant County, North Dakota	0.2093626818%
ND25	Griggs County, North Dakota	0.2073426807%
ND26	Hettinger County, North Dakota	0.2096684753%
ND27	Jamestown City, North Dakota	0.7024664288%
ND28	Kidder County, North Dakota	0.3074782839%
ND29	La Moure County, North Dakota	0.3036088203%
ND30	Lisbon City, North Dakota	0.1372424658%
ND31	Logan County, North Dakota	0.1641331799%
ND32	Mandan City, North Dakota	1.1262932510%
ND33	McHenry County, North Dakota	0.3973374621%
ND34	McIntosh County, North Dakota	0.2870077627%
ND35	McKenzie County, North Dakota	1.2312553926%
ND36	McLean County, North Dakota	1.1384661837%
ND37	Mercer County, North Dakota	1.1241071216%
ND38	Minot City, North Dakota	2.8909627339%
ND39	Morton County, North Dakota	2.6703636118%
ND40	Mountrail County, North Dakota	1.1142893867%
ND41	Nelson County, North Dakota	0.4740975060%
ND42	Oliver County, North Dakota	0.2228234756%
ND43	Pembina County, North Dakota	1.2530005434%
ND44	Pierce County, North Dakota	0.7284574044%
ND45	Ramsey County, North Dakota	1.2734343106%
ND46	Ransom County, North Dakota	0.6183673413%
ND47	Renville County, North Dakota	0.2860845016%
ND48	Richland County, North Dakota	2.4309493698%
ND49	Rolette County, North Dakota	1.8198034592%

Subdivisions with Consolidated Allocations - Qualified Subdivisions Only

State ID	Qualifying Subdivision	Consolidated State Allocation
ND50	Sargent County, North Dakota	0.5773674924%
ND51	Sheridan County, North Dakota	0.0895886685%
ND52	Sioux County, North Dakota	0.6666209643%
ND53	Slope County, North Dakota	0.0470907257%
ND54	Stark County, North Dakota	3.3526741338%
ND55	Steele County, North Dakota	0.2434939387%
ND56	Stutsman County, North Dakota	1.9758860377%
ND57	Towner County, North Dakota	0.1807489391%
ND58	Traill County, North Dakota	1.0587643476%
ND59	Walsh County, North Dakota	2.0521094729%
ND60	Ward County, North Dakota	3.4849842097%
ND61	Wells County, North Dakota	0.4346604383%
ND62	West Fargo City, North Dakota	1.8417059171%
ND63	Williams County, North Dakota	2.3067369406%
ND64	Williston City, North Dakota	1.5016973817%

Subdivisions with Consolidated Allocations - Qualified Subdivisions Only

State ID	Qualifying Subdivision	Consolidated State Allocation
OH1	Aberdeen Village, Ohio	0.0087437716%
OH2	Ada Village, Ohio	0.0077636351%
OH3	Adams County, Ohio	0.3473544585%
OH4	Adams Township, Champaign County, Ohio	0.0001374611%
OH5	Adams Township, Clinton County, Ohio	0.0003122525%
OH6	Adams Township, Darke County, Ohio	0.0016731027%
OH7	Adams Township, Monroe County, Ohio	0.0000311703%
OH8	Adams Township, Muskingum County, Ohio	0.0001003092%
OH9	Adams Township, Seneca County, Ohio	0.0003810303%
OH10	Adams Township, Washington County, Ohio	0.0001169753%
OH11	Adamsville Village, Ohio	0.0000910884%
OH12	Addyston Village, Ohio	0.0025217854%
OH13	Adelphi Village, Ohio	0.0020068066%
OH14	Adena Village, Ohio	0.0003568983%
OH15	Aid Township, Ohio	0.0003303244%
OH16	Akron City, Ohio	0.8812077621%
OH17	Albany Village, Ohio	0.0019488925%
OH18	Alexander Township, Ohio	0.0001250626%
OH19	Alexandria Village, Ohio	0.0005560173%
OH20	Alger Village, Ohio	0.0005166462%
OH21	Allen County, Ohio	0.4092999560%
OH22	Allen Township, Darke County, Ohio	0.0006643202%
OH23	Allen Township, Hancock County, Ohio	0.0005903230%
OH24	Allen Township, Ottawa County, Ohio	0.0005976710%
OH25	Allen Township, Union County, Ohio	0.0028518922%
OH26	Alliance City, Ohio	0.0889490116%
OH27	Amanda Township, Fairfield County, Ohio	0.0018577114%
OH28	Amanda Township, Hancock County, Ohio	0.0001616361%
OH29	Amanda Village, Ohio	0.0005782400%
OH30	Amberley Village, Ohio	0.0192140009%
OH31	Amboy Township, Ohio	0.0017244001%
OH32	Amelia Village, Ohio	0.0138770427%
OH33	American Township, Ohio	0.0193901533%
OH34	Ames Township, Ohio	0.0004272973%
OH35	Amesville Village, Ohio	0.0000937970%
OH36	Amherst City, Ohio	0.0344767089%
OH37	Amherst Township, Ohio	0.0134400730%
OH38	Amsterdam Village, Ohio	0.0003984552%
OH39	Anderson Township, Ohio	0.0760877775%
OH40	Andover Township, Ohio	0.0010566751%
OH41	Andover Village, Ohio	0.0040505880%
OH42	Anna Village, Ohio	0.0028751504%
OH43	Ansonia Village, Ohio	0.0014885693%
OH44	Antioch Village, Ohio	0.0000311703%

Subdivisions with Consolidated Allocations - Qualified Subdivisions Only

State ID	Qualifying Subdivision	Consolidated State Allocation
OH45	Antwerp Village, Ohio	0.0009282725%
OH46	Apple Creek Village, Ohio	0.0004832518%
OH47	Aquilla Village, Ohio	0.0000095709%
OH48	Arcadia Village, Ohio	0.0000210830%
OH49	Arcanum Village, Ohio	0.0034200188%
OH50	Archbold Village, Ohio	0.0168893369%
OH51	Arlington Heights Village, Ohio	0.0024048815%
OH52	Arlington Village, Ohio	0.0017280808%
OH53	Ashland City, Ohio	0.0677959091%
OH54	Ashland County, Ohio	0.2064379332%
OH55	Ashley Village, Ohio	0.0012125812%
OH56	Ashtabula City, Ohio	0.0931048204%
OH57	Ashtabula County, Ohio	0.7429130666%
OH58	Ashtabula Township, Ohio	0.0174821031%
OH59	Ashville Village, Ohio	0.0024582550%
OH60	Athalia Village, Ohio	0.0000173855%
OH61	Athens City, Ohio	0.0700871751%
OH62	Athens County, Ohio	0.4584170235%
OH63	Athens Township, Athens County, Ohio	0.0025846274%
OH64	Athens Township, Harrison County, Ohio	0.0003148983%
OH65	Attica Village, Ohio	0.0007921419%
OH66	Atwater Township, Ohio	0.0004753019%
OH67	Auburn Township, Crawford County, Ohio	0.0007613308%
OH68	Auburn Township, Geauga County, Ohio	0.0067953249%
OH69	Auburn Township, Tuscarawas County, Ohio	0.0000098536%
OH70	Auglaize County, Ohio	0.1648586210%
OH71	Auglaize Township, Allen County, Ohio	0.0010226874%
OH72	Auglaize Township, Paulding County, Ohio	0.0000730923%
OH73	Augusta Township, Ohio	0.0004684152%
OH74	Aurelius Township, Ohio	0.0000083554%
OH75	Aurora City, Ohio	0.0294524674%
OH76	Austinburg Township, Ohio	0.0004813742%
OH77	Austintown Township, Ohio	0.0890063352%
OH78	Avon City, Ohio	0.0729757005%
OH79	Avon Lake City, Ohio	0.0663140992%
OH80	Bailey Lakes Village, Ohio	0.0000813388%
OH81	Bainbridge Township, Ohio	0.0406379571%
OH82	Bainbridge Village, Ohio	0.0022724133%
OH83	Bairdstown Village, Ohio	0.0000612234%
OH84	Ballville Township, Ohio	0.0021521086%
OH85	Baltic Village, Ohio	0.0009410120%
OH86	Baltimore Village, Ohio	0.0031532207%
OH87	Barberton City, Ohio	0.1164193916%
OH88	Barlow Township, Ohio	0.0003258598%
OH89	Barnesville Village, Ohio	0.0106861443%

Subdivisions with Consolidated Allocations - Qualified Subdivisions Only

State ID	Qualifying Subdivision	Consolidated State Allocation
OH90	Barnhill Village, Ohio	0.0006601909%
OH91	Bartlow Township, Ohio	0.0001082864%
OH92	Batavia Township, Ohio	0.0000517157%
OH93	Batavia Village, Ohio	0.0047750818%
OH94	Batesville Village, Ohio	0.0000517432%
OH95	Bath Township, Allen County, Ohio	0.0088564730%
OH96	Bath Township, Greene County, Ohio	0.0001754181%
OH97	Bath Township, Summit County, Ohio	0.0489522386%
OH98	Baughman Township, Ohio	0.0001353105%
OH99	Bay Township, Ohio	0.0000549583%
OH100	Bay View Village, Ohio	0.0012986334%
OH101	Bay Village City, Ohio	0.0295102794%
OH102	Bazetta Township, Ohio	0.0331455317%
OH103	Beach City Village, Ohio	0.0006531299%
OH104	Beachwood City, Ohio	0.0573216138%
OH105	Beallsville Village, Ohio	0.0001580913%
OH106	Bearfield Township, Ohio	0.0005486478%
OH107	Beaver Township, Mahoning County, Ohio	0.0148139167%
OH108	Beaver Township, Pike County, Ohio	0.0003380168%
OH109	Beaver Village, Ohio	0.0001859093%
OH110	Beavercreek City, Ohio	0.0843658046%
OH111	Beavercreek Township, Ohio	0.1348759090%
OH112	Beaverdam Village, Ohio	0.0000749971%
OH113	Bedford City, Ohio	0.0429793572%
OH114	Bedford Heights City, Ohio	0.0386687782%
OH115	Bedford Township, Ohio	0.0000306151%
OH116	Bellaire Village, Ohio	0.0010264323%
OH117	Bellbrook City, Ohio	0.0237949542%
OH118	Belle Center Village, Ohio	0.0005231767%
OH119	Belle Valley Village, Ohio	0.0001073626%
OH120	Bellefontaine City, Ohio	0.0729400123%
OH121	Bellevue City, Ohio	0.0299834456%
OH122	Bellville Village, Ohio	0.0011239941%
OH123	Belmont County, Ohio	0.4904799617%
OH124	Belmont Village, Ohio	0.0011248573%
OH125	Belmore Village, Ohio	0.0002483511%
OH126	Beloit Village, Ohio	0.0037587550%
OH127	Belpre City, Ohio	0.0099429019%
OH128	Belpre Township, Ohio	0.0009358025%
OH129	Bennington Township, Licking County, Ohio	0.0005560173%
OH130	Bennington Township, Morrow County, Ohio	0.0001476031%
OH131	Bentleyville Village, Ohio	0.0019992236%
OH132	Benton Ridge Village, Ohio	0.0000914068%
OH133	Benton Township, Hocking County, Ohio	0.0001089904%
OH134	Benton Township, Ottawa County, Ohio	0.0007968947%

Subdivisions with Consolidated Allocations - Qualified Subdivisions Only

State ID	Qualifying Subdivision	Consolidated State Allocation
OH135	Benton Township, Paulding County, Ohio	0.0002485139%
OH136	Benton Township, Pike County, Ohio	0.0003718185%
OH137	Berea City, Ohio	0.0293403849%
OH138	Bergholz Village, Ohio	0.0002390731%
OH139	Berkey Village, Ohio	0.0003639406%
OH140	Berkshire Township, Ohio	0.0000742397%
OH141	Berlin Heights Village, Ohio	0.0009142379%
OH142	Berlin Township, Delaware County, Ohio	0.0000164977%
OH143	Berlin Township, Erie County, Ohio	0.0001350579%
OH144	Berlin Township, Holmes County, Ohio	0.0000814306%
OH145	Berlin Township, Mahoning County, Ohio	0.0014985886%
OH146	Bern Township, Ohio	0.0001354845%
OH147	Berne Township, Ohio	0.0001629571%
OH148	Bethel Township, Clark County, Ohio	0.0138134025%
OH149	Bethel Township, Monroe County, Ohio	0.0000498724%
OH150	Bethel Village, Ohio	0.0057576798%
OH151	Bethesda Village, Ohio	0.0006889751%
OH152	Bethlehem Township, Coshocton County, Ohio	0.0000765378%
OH153	Bethlehem Township, Stark County, Ohio	0.0015140738%
OH154	Bettsville Village, Ohio	0.0009525757%
OH155	Beverly Village, Ohio	0.0019551589%
OH156	Bexley City, Ohio	0.0458668476%
OH157	Big Island Township, Ohio	0.0005578783%
OH158	Black Creek Township, Ohio	0.0001534027%
OH159	Blakeslee Village, Ohio	0.0000628635%
OH160	Blanchard Township, Hancock County, Ohio	0.0001475808%
OH161	Blanchard Township, Putnam County, Ohio	0.0006457128%
OH162	Blanchester Village, Ohio	0.0114641267%
OH163	Blendon Township, Ohio	0.0282639366%
OH164	Bloom Township, Fairfield County, Ohio	0.0118551321%
OH165	Bloom Township, Morgan County, Ohio	0.0001713719%
OH166	Bloom Township, Scioto County, Ohio	0.0000852977%
OH167	Bloom Township, Seneca County, Ohio	0.0009926842%
OH168	Bloomdale Village, Ohio	0.0005693772%
OH169	Bloomfield Township, Jackson County, Ohio	0.0013260530%
OH170	Bloomfield Township, Logan County, Ohio	0.0000099754%
OH171	Bloomington Village, Ohio	0.0002078369%
OH172	Bloomington Village, Ohio	0.0002231349%
OH173	Bloomington Township, Ohio	0.0001784118%
OH174	Bloomville Village, Ohio	0.0004411930%

Subdivisions with Consolidated Allocations - Qualified Subdivisions Only

State ID	Qualifying Subdivision	Consolidated State Allocation
OH175	Blue Ash City, Ohio	0.0851895858%
OH176	Blue Creek Township, Ohio	0.0000767469%
OH177	Blue Rock Township, Ohio	0.0001103402%
OH178	Bluffton Village, Ohio	0.0052836661%
OH179	Boardman Township, Ohio	0.1408673271%
OH180	Bokescreek Township, Ohio	0.0013367015%
OH181	Bolivar Village, Ohio	0.0004434118%
OH182	Boston Heights Village, Ohio	0.0077201699%
OH183	Boston Township, Ohio	0.0003662503%
OH184	Botkins Village, Ohio	0.0019522626%
OH185	Bowerston Village, Ohio	0.0000572542%
OH186	Bowersville Village, Ohio	0.0000916319%
OH187	Bowling Green City, Ohio	0.0752741164%
OH188	Bowling Green Township, Ohio	0.0000370678%
OH189	Braceville Township, Ohio	0.0037680877%
OH190	Bradford Village, Ohio	0.0028661348%
OH191	Bradner Village, Ohio	0.0009183503%
OH192	Brady Lake Village, Ohio	0.0002559318%
OH193	Brady Township, Ohio	0.0005029083%
OH194	Bratenahl Village, Ohio	0.0051323943%
OH195	Bratton Township, Ohio	0.0000790580%
OH196	Brecksville City, Ohio	0.0241013127%
OH197	Bremen Village, Ohio	0.0006844200%
OH198	Brewster Village, Ohio	0.0058880648%
OH199	Brice Village, Ohio	0.0005574892%
OH200	Bridgeport Village, Ohio	0.0050477971%
OH201	Bridgewater Township, Ohio	0.0004164709%
OH202	Brighton Township, Ohio	0.0000194784%
OH203	Brimfield Township, Ohio	0.0111960000%
OH204	Bristol Township, Morgan County, Ohio	0.0001285289%
OH205	Bristol Township, Trumbull County, Ohio	0.0252513027%
OH206	Broadview Heights City, Ohio	0.0226789401%
OH207	Bronson Township, Ohio	0.0009334281%
OH208	Brook Park City, Ohio	0.0389572037%
OH209	Brookfield Township, Noble County, Ohio	0.0000517432%
OH210	Brookfield Township, Trumbull County, Ohio	0.0346459468%
OH211	Brooklyn City, Ohio	0.0212407634%
OH212	Brooklyn Heights Village, Ohio	0.0100909430%
OH213	Brookside Village, Ohio	0.0001124857%
OH214	Brookville City, Ohio	0.0216648650%
OH215	Broughton Village, Ohio	0.0000073092%
OH216	Brown County, Ohio	0.4653422837%
OH217	Brown Township, Carroll County, Ohio	0.0009477238%
OH218	Brown Township, Darke County, Ohio	0.0007873425%
OH219	Brown Township, Delaware County, Ohio	0.0000082489%

Subdivisions with Consolidated Allocations - Qualified Subdivisions Only

State ID	Qualifying Subdivision	Consolidated State Allocation
OH220	Brown Township, Franklin County, Ohio	0.0003894787%
OH221	Brown Township, Knox County, Ohio	0.0039027192%
OH222	Brown Township, Miami County, Ohio	0.0006132702%
OH223	Brown Township, Paulding County, Ohio	0.0001315662%
OH224	Brown Township, Vinton County, Ohio	0.0000390135%
OH225	Brunswick City, Ohio	0.1197413086%
OH226	Brunswick Hills Township, Ohio	0.0200631640%
OH227	Brush Creek Township, Jefferson County, Ohio	0.0001275057%
OH228	Brush Creek Township, Scioto County, Ohio	0.0011088700%
OH229	Brushcreek Township, Ohio	0.0059850824%
OH230	Bryan City, Ohio	0.0285400457%
OH231	Buchtel Village, Ohio	0.0001849243%
OH232	Buckeye Lake Village, Ohio	0.0040562680%
OH233	Buckland Village, Ohio	0.0001068314%
OH234	Bucks Township, Ohio	0.0002857543%
OH235	Bucyrus City, Ohio	0.0467130847%
OH236	Bucyrus Township, Ohio	0.0002175231%
OH237	Buffalo Township, Ohio	0.0000689910%
OH238	Burbank Village, Ohio	0.0001559017%
OH239	Burgoon Village, Ohio	0.0001532454%
OH240	Burkettsville Village, Ohio	0.0000203512%
OH241	Burlington Township, Ohio	0.0012973736%
OH242	Burton Township, Ohio	0.0022682986%
OH243	Burton Village, Ohio	0.0036177927%
OH244	Butler County, Ohio	2.6887406714%
OH245	Butler Township, Columbiana County, Ohio	0.0017704304%
OH246	Butler Township, Darke County, Ohio	0.0006643202%
OH247	Butler Township, Mercer County, Ohio	0.0021025197%
OH248	Butler Township, Montgomery County, Ohio	0.0308007959%
OH249	Butler Township, Richland County, Ohio	0.0003925059%
OH250	Butler Village, Ohio	0.0004817118%
OH251	Butlerville Village, Ohio	0.0001866800%
OH252	Byesville Village, Ohio	0.0018493145%
OH253	Byrd Township, Ohio	0.0018293707%
OH254	Cadiz Township, Ohio	0.0013359320%
OH255	Cadiz Village, Ohio	0.0042081859%
OH256	Caesarscreek Township, Ohio	0.0004643421%
OH257	Cairo Village, Ohio	0.0000409075%
OH258	Caldwell Village, Ohio	0.0017937650%
OH259	Caledonia Village, Ohio	0.0007098142%
OH260	Cambridge City, Ohio	0.0668200845%
OH261	Cambridge Township, Ohio	0.0000951853%
OH262	Camden Township, Ohio	0.0003116539%
OH263	Camden Village, Ohio	0.0031099397%

Subdivisions with Consolidated Allocations - Qualified Subdivisions Only

State ID	Qualifying Subdivision	Consolidated State Allocation
OH264	Camp Creek Township, Ohio	0.0001943597%
OH265	Campbell City, Ohio	0.0206854359%
OH266	Canaan Township, Morrow County, Ohio	0.0000885618%
OH267	Canaan Township, Wayne County, Ohio	0.0002435589%
OH268	Canal Fulton City, Ohio	0.0143391696%
OH269	Canal Winchester City, Ohio	0.0017001990%
OH270	Canfield City, Ohio	0.0340253310%
OH271	Canfield Township, Ohio	0.0024198521%
OH272	Canton City, Ohio	0.4906093929%
OH273	Canton Township, Ohio	0.0238293446%
OH274	Cardington Village, Ohio	0.0026450469%
OH275	Carey Village, Ohio	0.0048237347%
OH276	Carlisle Township, Ohio	0.0046455904%
OH277	Carlisle Village, Ohio	0.0081658806%
OH278	Carroll County, Ohio	0.1274960868%
OH279	Carroll Township, Ohio	0.0031394902%
OH280	Carroll Village, Ohio	0.0008718207%
OH281	Carrollton Village, Ohio	0.0061329714%
OH282	Carryall Township, Ohio	0.0000511646%
OH283	Carthage Township, Ohio	0.0002397033%
OH284	Cass Township, Muskingum County, Ohio	0.0002006185%
OH285	Cass Township, Richland County, Ohio	0.0007850118%
OH286	Casstown Village, Ohio	0.0005337723%
OH287	Castalia Village, Ohio	0.0011427974%
OH288	Castine Village, Ohio	0.0005289957%
OH289	Catawba Island Township, Ohio	0.0060247984%
OH290	Catawba Village, Ohio	0.0002313575%
OH291	Cecil Village, Ohio	0.0000109638%
OH292	Cedarville Township, Ohio	0.0036837809%
OH293	Cedarville Village, Ohio	0.0036321873%
OH294	Celina City, Ohio	0.0165674940%
OH295	Center Township, Carroll County, Ohio	0.0001634007%
OH296	Center Township, Columbiana County, Ohio	0.0003327877%
OH297	Center Township, Guernsey County, Ohio	0.0001903706%
OH298	Center Township, Mercer County, Ohio	0.0004241134%
OH299	Center Township, Monroe County, Ohio	0.0005361288%
OH300	Center Township, Morgan County, Ohio	0.0000535537%
OH301	Center Township, Noble County, Ohio	0.0001724774%
OH302	Center Township, Williams County, Ohio	0.0005107662%
OH303	Center Township, Wood County, Ohio	0.0002510158%
OH304	Centerburg Village, Ohio	0.0041342364%
OH305	Centerville City, Ohio	0.0591550598%
OH306	Centerville Village, Ohio	0.0005060807%
OH307	Cessna Township, Ohio	0.0001110677%

Subdivisions with Consolidated Allocations - Qualified Subdivisions Only

State ID	Qualifying Subdivision	Consolidated State Allocation
OH308	Chagrin Falls Township, Ohio	0.0000039510%
OH309	Chagrin Falls Village, Ohio	0.0125168784%
OH310	Champaign County, Ohio	0.2269483026%
OH311	Champion Township, Ohio	0.0283714840%
OH312	Chardon City, Ohio	0.0479405386%
OH313	Chardon Township, Ohio	0.0039336317%
OH314	Charlestown Township, Ohio	0.0000121872%
OH315	Chatfield Township, Ohio	0.0008265878%
OH316	Chatfield Village, Ohio	0.0000870092%
OH317	Chatham Township, Ohio	0.0003778818%
OH318	Chauncey Village, Ohio	0.0000833751%
OH319	Cherry Fork Village, Ohio	0.0004264208%
OH320	Cherry Valley Township, Ohio	0.0004696334%
OH321	Chesapeake Village, Ohio	0.0021905725%
OH322	Cheshire Township, Ohio	0.0010496489%
OH323	Cheshire Village, Ohio	0.0001686936%
OH324	Chester Township, Clinton County, Ohio	0.0019181224%
OH325	Chester Township, Geauga County, Ohio	0.0252766944%
OH326	Chester Township, Morrow County, Ohio	0.0005136587%
OH327	Chester Township, Wayne County, Ohio	0.0004213956%
OH328	Chesterhill Village, Ohio	0.0000958805%
OH329	Chesterville Village, Ohio	0.0000531371%
OH330	Cheviot City, Ohio	0.0177109500%
OH331	Chickasaw Village, Ohio	0.0003251707%
OH332	Chillicothe City, Ohio	0.3116747707%
OH333	Chilo Village, Ohio	0.0001537865%
OH334	Chippewa Lake Village, Ohio	0.0005077787%
OH335	Chippewa Township, Ohio	0.0025863636%
OH336	Christiansburg Village, Ohio	0.0002537744%
OH337	Cincinnati City, Ohio	1.9225774768%
OH338	Circleville City, Ohio	0.3452050773%
OH339	Circleville Township, Ohio	0.0006412839%
OH340	Claibourne Township, Ohio	0.0000211028%
OH341	Claridon Township, Ohio	0.0025745668%
OH342	Clarington Village, Ohio	0.0000498724%
OH343	Clark County, Ohio	1.2151983585%
OH344	Clark Township, Brown County, Ohio	0.0053640868%
OH345	Clark Township, Clinton County, Ohio	0.0010928837%
OH346	Clarksburg Village, Ohio	0.0000295119%
OH347	Clarksfield Township, Ohio	0.0007412517%
OH348	Clarksville Village, Ohio	0.0004237712%
OH349	Clay Center Village, Ohio	0.0000618280%
OH350	Clay Township, Auglaize County, Ohio	0.0004451307%
OH351	Clay Township, Highland County, Ohio	0.0003613635%
OH352	Clay Township, Montgomery County, Ohio	0.0058148642%
OH353	Clay Township, Muskingum County, Ohio	0.0004012369%

Subdivisions with Consolidated Allocations - Qualified Subdivisions Only

State ID	Qualifying Subdivision	Consolidated State Allocation
OH354	Clay Township, Ottawa County, Ohio	0.0026311263%
OH355	Clay Township, Scioto County, Ohio	0.0064826249%
OH356	0.0000492680%	
OH357	Clayton City, Ohio	0.0375148659%
OH358	Clayton Township, Ohio	0.0004303120%
OH359	Clear Creek Township, Ohio	0.0874295648%
OH360	Clearcreek Township, Ohio	0.0010918129%
OH361	Clermont County, Ohio	1.9148422650%
OH362	Cleveland City, Ohio	1.8006406770%
OH363	Cleveland Heights City, Ohio	0.0861404621%
OH364	Cleves Village, Ohio	0.0031981583%
OH365	Clifton Village, Ohio	0.0002996729%
OH366	Clinton County, Ohio	0.4003299792%
OH367	Clinton Township, Franklin County, Ohio	0.0107832149%
OH368	Clinton Township, Fulton County, Ohio	0.0006481787%
OH369	Clinton Township, Seneca County, Ohio	0.0007420064%
OH370	Clinton Township, Shelby County, Ohio	0.0005501831%
OH371	Clinton Township, Vinton County, Ohio	0.0002860993%
OH372	Clinton Township, Wayne County, Ohio	0.0001933007%
OH373	Clinton Village, Ohio	0.0011373034%
OH374	Cloverdale Village, Ohio	0.0001986809%
OH375	Clyde City, Ohio	0.0219912947%
OH376	Coal Grove Village, Ohio	0.0050070228%
OH377	Coal Township, Jackson County, Ohio	0.0004972699%
OH378	Coal Township, Perry County, Ohio	0.0003550074%
OH379	Coalton Village, Ohio	0.0024310971%
OH380	Coitsville Township, Ohio	0.0048028536%
OH381	Coldwater Village, Ohio	0.0054593322%
OH382	Colerain Township, Belmont County, Ohio	0.0006046108%
OH383	Colerain Township, Hamilton County, Ohio	0.1398087860%
OH384	College Corner Village, Ohio	0.0022611881%
OH385	College Township, Ohio	0.0028608916%
OH386	Columbia Township, Hamilton County, Ohio	0.0091268592%
OH387	Columbia Township, Lorain County, Ohio	0.0044508068%
OH388	Columbia Township, Meigs County, Ohio	0.0000676625%
OH389	Columbiana City, Ohio	0.0212455929%
OH390	Columbiana County, Ohio	0.6832396894%
OH391	Columbus City, Ohio	4.0358741733%
OH392	Columbus Grove Village, Ohio	0.0013907661%
OH393	Commercial Point Village, Ohio	0.0008841945%
OH394	Concord Township, Delaware County, Ohio	0.0132064120%

Subdivisions with Consolidated Allocations - Qualified Subdivisions Only

State ID	Qualifying Subdivision	Consolidated State Allocation
OH395	Concord Township, Fayette County, Ohio	0.0003201811%
OH396	Concord Township, Highland County, Ohio	0.0000677557%
OH397	Concord Township, Lake County, Ohio	0.0329119594%
OH398	Concord Township, Miami County, Ohio	0.0048266640%
OH399	Concord Township, Ross County, Ohio	0.0034233759%
OH400	Conesville Village, Ohio	0.0001949904%
OH401	Congress Township, Morrow County, Ohio	0.0000354247%
OH402	Congress Township, Wayne County, Ohio	0.0000386601%
OH403	Congress Village, Ohio	0.0001394121%
OH404	Conneaut City, Ohio	0.0500864015%
OH405	Continental Village, Ohio	0.0013742094%
OH406	Convoy Village, Ohio	0.0015735393%
OH407	Coolville Village, Ohio	0.0002918128%
OH408	Copley Township, Ohio	0.0644889601%
OH409	Corning Village, Ohio	0.0010865378%
OH410	Cortland City, Ohio	0.0349699000%
OH411	Corwin Village, Ohio	0.0004993129%
OH412	Coshocton City, Ohio	0.0177337984%
OH413	Coshocton County, Ohio	0.1889793769%
OH414	Coventry Township, Ohio	0.0112670146%
OH415	Covington Village, Ohio	0.0077226624%
OH416	Craig Beach Village, Ohio	0.0004176394%
OH417	Cranberry Township, Ohio	0.0001631423%
OH418	Crane Township, Paulding County, Ohio	0.0001169477%
OH419	Crane Township, Wyandot County, Ohio	0.0005667045%
OH420	Crawford County, Ohio	0.2595376809%
OH421	Crawford Township, Coshocton County, Ohio	0.0002372670%
OH422	Crawford Township, Wyandot County, Ohio	0.0001079437%
OH423	Crestline Village, Ohio	0.0166501207%
OH424	Creston Village, Ohio	0.0007596505%
OH425	Cridersville Village, Ohio	0.0045581388%
OH426	Crooksville Village, Ohio	0.0043353934%
OH427	Crosby Township, Ohio	0.0044757516%
OH428	Cross Creek Township, Ohio	0.0061202713%
OH429	Crown City Village, Ohio	0.0005435682%
OH430	Cumberland Village, Ohio	0.0007050617%
OH431	Custar Village, Ohio	0.0000244893%
OH432	Cuyahoga Falls City, Ohio	0.1811685822%
OH433	Cuyahoga Heights Village, Ohio	0.0193798260%
OH434	Cygnets Village, Ohio	0.0002510158%
OH435	Cynthian Township, Ohio	0.0000266218%
OH436	Dallas Township, Ohio	0.0001522662%
OH437	Dalton Village, Ohio	0.0011945985%

Subdivisions with Consolidated Allocations - Qualified Subdivisions Only

State ID	Qualifying Subdivision	Consolidated State Allocation
OH438	Damascus Township, Ohio	0.0007850761%
OH439	Danbury Township, Ohio	0.0038539475%
OH440	Danville Village, Ohio	0.0021828768%
OH441	Darby Township, Madison County, Ohio	0.0011346056%
OH442	Darby Township, Union County, Ohio	0.0004220559%
OH443	Darbyville Village, Ohio	0.0000242911%
OH444	Darke County, Ohio	0.2651621760%
OH445	Dayton City, Ohio	1.3353086202%
OH446	De Graff Village, Ohio	0.0013067754%
OH447	Decatur Township, Lawrence County, Ohio	0.0001043130%
OH448	Decatur Township, Washington County, Ohio	0.0001169753%
OH449	Deer Park City, Ohio	0.0107468140%
OH450	Deercreek Township, Ohio	0.0004275226%
OH451	Deerfield Township, Portage County, Ohio	0.0008693556%
OH452	Deerfield Township, Ross County, Ohio	0.0015346168%
OH453	Deerfield Township, Warren County, Ohio	0.1151454582%
OH454	Deersville Village, Ohio	0.0000209231%
OH455	Defiance City, Ohio	0.0658767007%
OH456	Defiance County, Ohio	0.1709704524%
OH457	Defiance Township, Ohio	0.0007172505%
OH458	Delaware City, Ohio	0.1151374756%
OH459	Delaware County, Ohio	0.4816174702%
OH460	Delaware Township, Defiance County, Ohio	0.0015007088%
OH461	Delaware Township, Delaware County, Ohio	0.0075064553%
OH462	Delaware Township, Hancock County, Ohio	0.0001335254%
OH463	Delhi Township, Ohio	0.0630446356%
OH464	Dellroy Village, Ohio	0.0002505477%
OH465	Delphos City, Ohio	0.0171051813%
OH466	Delta Village, Ohio	0.0085241620%
OH467	Dennison Village, Ohio	0.0062570335%
OH468	Deshler Village, Ohio	0.0009475056%
OH469	Dexter City Village, Ohio	0.0000689910%
OH470	Dillonvale Village, Ohio	0.0012431801%
OH471	Dinsmore Township, Ohio	0.0004170743%
OH472	Dodson Township, Ohio	0.0105924667%
OH473	Donnelsville Village, Ohio	0.0002721853%
OH474	Dorset Township, Ohio	0.0001174083%
OH475	Dover City, Ohio	0.0416708574%
OH476	Dover Township, Athens County, Ohio	0.0005002505%
OH477	Dover Township, Tuscarawas County, Ohio	0.0000886824%
OH478	Dover Township, Union County, Ohio	0.0005124965%

Subdivisions with Consolidated Allocations - Qualified Subdivisions Only

State ID	Qualifying Subdivision	Consolidated State Allocation
OH479	Doylestown Village, Ohio	0.0020721837%
OH480	Dresden Village, Ohio	0.0028086586%
OH481	Dublin City, Ohio	0.0949912950%
OH482	Dublin Township, Ohio	0.0004331371%
OH483	Duchouquet Township, Ohio	0.0010861190%
OH484	Dunham Township, Ohio	0.0004344797%
OH485	Dunkirk Village, Ohio	0.0005233559%
OH486	Dupont Village, Ohio	0.0006622696%
OH487	Eagle Township, Brown County, Ohio	0.0090538344%
OH488	Eagle Township, Vinton County, Ohio	0.0002210767%
OH489	East Canton Village, Ohio	0.0024838727%
OH490	East Cleveland City, Ohio	0.0558083674%
OH491	East Liverpool City, Ohio	0.0368861843%
OH492	East Palestine Village, Ohio	0.0165861370%
OH493	East Sparta Village, Ohio	0.0004354199%
OH494	East Union Township, Ohio	0.0003556733%
OH495	Eastlake City, Ohio	0.0700788770%
OH496	Eaton City, Ohio	0.0615604375%
OH497	Eaton Township, Ohio	0.0004480024%
OH498	Eden Township, Licking County, Ohio	0.0004448138%
OH499	Eden Township, Seneca County, Ohio	0.0001102982%
OH500	Eden Township, Wyandot County, Ohio	0.0000944507%
OH501	Edgerton Village, Ohio	0.0042354308%
OH502	Edinburg Township, Ohio	0.0011740363%
OH503	Edison Village, Ohio	0.0001948360%
OH504	Edon Village, Ohio	0.0013908558%
OH505	Eldorado Village, Ohio	0.0003273621%
OH506	Elgin Village, Ohio	0.0000619504%
OH507	Elida Village, Ohio	0.0011181382%
OH508	Elizabeth Township, Lawrence County, Ohio	0.0009562023%
OH509	Elizabeth Township, Miami County, Ohio	0.0000454274%
OH510	Elk Township, Noble County, Ohio	0.0000344955%
OH511	Elk Township, Vinton County, Ohio	0.0002600903%
OH512	Elkrun Township, Ohio	0.0004259682%
OH513	Ellsworth Township, Ohio	0.0001965362%
OH514	Elmore Village, Ohio	0.0016556174%
OH515	Elmwood Place Village, Ohio	0.0045008025%
OH516	Elyria City, Ohio	0.2638149975%
OH517	Elyria Township, Ohio	0.0007693955%
OH518	Empire Village, Ohio	0.0010041070%
OH519	Englewood City, Ohio	0.0628005329%
OH520	Enon Village, Ohio	0.0038378123%
OH521	Erie County, Ohio	0.4532438208%
OH522	Erie Township, Ohio	0.0006045408%
OH523	Euclid City, Ohio	0.0936790366%
OH524	Evendale Village, Ohio	0.0340357530%
OH525	Fairborn City, Ohio	0.1544298717%

Subdivisions with Consolidated Allocations - Qualified Subdivisions Only

State ID	Qualifying Subdivision	Consolidated State Allocation
OH526	Fairfax Village, Ohio	0.0079411190%
OH527	Fairfield City, Ohio	0.2893759753%
OH528	Fairfield County, Ohio	0.6244843622%
OH529	Fairfield Township, Butler County, Ohio	0.0801075425%
OH530	Fairfield Township, Columbiana County, Ohio	0.0024759402%
OH531	Fairfield Township, Huron County, Ohio	0.0006726173%
OH532	Fairfield Township, Tuscarawas County, Ohio	0.0004138510%
OH533	Fairfield Township, Washington County, Ohio	0.0000501323%
OH534	Fairlawn City, Ohio	0.0675346202%
OH535	Fairport Harbor Village, Ohio	0.0091069372%
OH536	Fairview Park City, Ohio	0.0218966352%
OH537	Fairview Village, Ohio	0.0000924858%
OH538	Falls Township, Hocking County, Ohio	0.0002873384%
OH539	Falls Township, Muskingum County, Ohio	0.0022068032%
OH540	Farmer Township, Ohio	0.0002869002%
OH541	Farmersville Village, Ohio	0.0013667928%
OH542	Farmington Township, Ohio	0.0015345154%
OH543	Fayette County, Ohio	0.2554820842%
OH544	Fayette Township, Ohio	0.0013386832%
OH545	Fayette Village, Ohio	0.0012352086%
OH546	Fayetteville Village, Ohio	0.0029455968%
OH547	Fearing Township, Ohio	0.0004177690%
OH548	Felicity Village, Ohio	0.0030684641%
OH549	Findlay City, Ohio	0.1162163280%
OH550	Fitchville Township, Ohio	0.0003431721%
OH551	Flatrock Township, Ohio	0.0001691974%
OH552	Fletcher Village, Ohio	0.0012151836%
OH553	Florence Township, Erie County, Ohio	0.0013194115%
OH554	Florence Township, Williams County, Ohio	0.0002671700%
OH555	Florida Village, Ohio	0.0015566164%
OH556	Flushing Township, Ohio	0.0005905501%
OH557	Flushing Village, Ohio	0.0004640036%
OH558	Forest Park City, Ohio	0.0861415180%
OH559	Forest Village, Ohio	0.0023324226%
OH560	Fort Jennings Village, Ohio	0.0004221969%
OH561	Fort Loramie Village, Ohio	0.0012778446%
OH562	Fort Recovery Village, Ohio	0.0009926059%
OH563	Fostoria City, Ohio	0.0512205361%
OH564	Fowler Township, Ohio	0.0047569976%
OH565	Frankfort Village, Ohio	0.0079678326%
OH566	Franklin City, Ohio	0.0535002847%
OH567	Franklin County, Ohio	5.7883029997%
OH568	Franklin Township, Adams County, Ohio	0.0010014012%

Subdivisions with Consolidated Allocations - Qualified Subdivisions Only

State ID	Qualifying Subdivision	Consolidated State Allocation
OH569	Franklin Township, Brown County, Ohio	0.0023874837%
OH570	Franklin Township, Clermont County, Ohio	0.0034132353%
OH571	Franklin Township, Columbiana County, Ohio	0.0006123293%
OH572	Franklin Township, Coshocton County, Ohio	0.0002449208%
OH573	Franklin Township, Darke County, Ohio	0.0004797868%
OH574	Franklin Township, Franklin County, Ohio	0.0440874644%
OH575	Franklin Township, Fulton County, Ohio	0.0000733787%
OH576	Franklin Township, Jackson County, Ohio	0.0003038871%
OH577	Franklin Township, Mercer County, Ohio	0.0012091744%
OH578	Franklin Township, Portage County, Ohio	0.0001990581%
OH579	Franklin Township, Richland County, Ohio	0.0008563765%
OH580	Franklin Township, Shelby County, Ohio	0.0011802315%
OH581	Franklin Township, Tuscarawas County, Ohio	0.0031235899%
OH582	Franklin Township, Warren County, Ohio	0.0035372089%
OH583	Frazeytsburg Village, Ohio	0.0003209896%
OH584	Fredericksburg Village, Ohio	0.0001198464%
OH585	Fredericktown Village, Ohio	0.0055729507%
OH586	Freedom Township, Portage County, Ohio	0.0004265530%
OH587	Freedom Township, Wood County, Ohio	0.0012305895%
OH588	Freeport Township, Ohio	0.0002576440%
OH589	Freeport Village, Ohio	0.0001049661%
OH590	Fremont City, Ohio	0.0724844646%
OH591	Fulton County, Ohio	0.1830065436%
OH592	Fulton Village, Ohio	0.0001234266%
OH593	Fultonham Village, Ohio	0.0000100309%
OH594	Gahanna City, Ohio	0.0724048588%
OH595	Galena Village, Ohio	0.0001402305%
OH596	Galion City, Ohio	0.0440049221%
OH597	Gallia County, Ohio	0.3272280412%
OH598	Gallipolis Village, Ohio	0.0421733929%
OH599	Gambier Village, Ohio	0.0019348227%
OH600	Gann Village, Ohio	0.0000330739%
OH601	Garfield Heights City, Ohio	0.0512449222%
OH602	Garrettsville Village, Ohio	0.0040959299%
OH603	Gasper Township, Ohio	0.0060234621%
OH604	Gates Mills Village, Ohio	0.0065784730%
OH605	Geauga County, Ohio	0.4034987358%
OH606	Geneva City, Ohio	0.0306905423%

Subdivisions with Consolidated Allocations - Qualified Subdivisions Only

State ID	Qualifying Subdivision	Consolidated State Allocation
OH607	Geneva Township, Ohio	0.0015497902%
OH608	Geneva-On-The-Lake Village, Ohio	0.0052011898%
OH609	Genoa Township, Ohio	0.0490971668%
OH610	Genoa Village, Ohio	0.0023769444%
OH611	Georgetown Village, Ohio	0.0263243336%
OH612	German Township, Auglaize County, Ohio	0.0003115915%
OH613	German Township, Clark County, Ohio	0.0120986353%
OH614	German Township, Fulton County, Ohio	0.0012718979%
OH615	German Township, Harrison County, Ohio	0.0002671864%
OH616	German Township, Montgomery County, Ohio	0.0069298793%
OH617	Germantown City, Ohio	0.0166173231%
OH618	Gettysburg Village, Ohio	0.0016993673%
OH619	Gibson Township, Ohio	0.0000992606%
OH620	Gibsonburg Village, Ohio	0.0033999699%
OH621	Gilboa Village, Ohio	0.0001572890%
OH622	Gilead Township, Ohio	0.0002952061%
OH623	Girard City, Ohio	0.0699056997%
OH624	Glandorf Village, Ohio	0.0007698884%
OH625	Glendale Village, Ohio	0.0089682038%
OH626	Glenford Village, Ohio	0.0004004647%
OH627	Glenmont Village, Ohio	0.0000756142%
OH628	Glenwillow Village, Ohio	0.0043105790%
OH629	Gloria Glens Park Village, Ohio	0.0002361762%
OH630	Glouster Village, Ohio	0.0025846274%
OH631	Gnadenhutten Village, Ohio	0.0020889623%
OH632	Golf Manor Village, Ohio	0.0149804075%
OH633	Good Hope Township, Ohio	0.0000544952%
OH634	Gordon Village, Ohio	0.0000369067%
OH635	Gorham Township, Ohio	0.0003913532%
OH636	Goshen Township, Auglaize County, Ohio	0.0000178052%
OH637	Goshen Township, Belmont County, Ohio	0.0007592787%
OH638	Goshen Township, Champaign County, Ohio	0.0009305060%
OH639	Goshen Township, Clermont County, Ohio	0.0551461609%
OH640	Goshen Township, Hardin County, Ohio	0.0002665626%
OH641	Goshen Township, Mahoning County, Ohio	0.0098390939%
OH642	Goshen Township, Tuscarawas County, Ohio	0.0000492680%
OH643	Grafton Township, Ohio	0.0022594905%
OH644	Grafton Village, Ohio	0.0066908189%
OH645	Grand Prairie Township, Ohio	0.0006880499%
OH646	Grand Rapids Township, Ohio	0.0003306061%

Subdivisions with Consolidated Allocations - Qualified Subdivisions Only

State ID	Qualifying Subdivision	Consolidated State Allocation
OH647	Grand Rapids Village, Ohio	0.0005020315%
OH648	Grand River Village, Ohio	0.00444444886%
OH649	Grand Township, Ohio	0.0000371919%
OH650	Grandview Heights City, Ohio	0.0363742583%
OH651	Grandview Township, Ohio	0.0005932320%
OH652	Granger Township, Ohio	0.0028459226%
OH653	Granville Township, Licking County, Ohio	0.0126030583%
OH654	Granville Township, Mercer County, Ohio	0.0015971931%
OH655	Granville Village, Ohio	0.0103882561%
OH656	Gratit Village, Ohio	0.0002067581%
OH657	Gratis Village, Ohio	0.0064162966%
OH658	Graysville Village, Ohio	0.0000309746%
OH659	Green Camp Township, Ohio	0.0011901403%
OH660	Green Camp Village, Ohio	0.0002045554%
OH661	Green City, Ohio	0.0847580205%
OH662	Green Creek Township, Ohio	0.0006872280%
OH663	Green Springs Village, Ohio	0.0016423298%
OH664	Green Township, Adams County, Ohio	0.0000263527%
OH665	Green Township, Brown County, Ohio	0.0034727036%
OH666	Green Township, Clark County, Ohio	0.0007485095%
OH667	Green Township, Clinton County, Ohio	0.0001561262%
OH668	Green Township, Fayette County, Ohio	0.0001235787%
OH669	Green Township, Gallia County, Ohio	0.0009184428%
OH670	Green Township, Hamilton County, Ohio	0.0953852812%
OH671	Green Township, Harrison County, Ohio	0.0005725423%
OH672	Green Township, Hocking County, Ohio	0.0033142996%
OH673	Green Township, Mahoning County, Ohio	0.0033902496%
OH674	Green Township, Monroe County, Ohio	0.0000062341%
OH675	Green Township, Ross County, Ohio	0.0105357346%
OH676	Green Township, Scioto County, Ohio	0.0218077775%
OH677	Green Township, Shelby County, Ohio	0.0000621174%
OH678	Greene County, Ohio	0.9063855073%
OH679	Greene Township, Ohio	0.0000341003%
OH680	Greenfield Township, Fairfield County, Ohio	0.0084982150%
OH681	Greenfield Township, Huron County, Ohio	0.0011256045%
OH682	Greenfield Village, Ohio	0.0148836578%
OH683	Greenhills Village, Ohio	0.0082250286%
OH684	Greensburg Township, Ohio	0.0001324539%
OH685	Greenville City, Ohio	0.0550893674%
OH686	Greenville Township, Ohio	0.0140737464%
OH687	Greenwich Village, Ohio	0.0017844949%
OH688	Groton Township, Ohio	0.0005921768%
OH689	Grove City, Ohio	0.0733060057%

Subdivisions with Consolidated Allocations - Qualified Subdivisions Only

State ID	Qualifying Subdivision	Consolidated State Allocation
OH690	Groveport City, Ohio	0.0125549613%
OH691	Grover Hill Village, Ohio	0.0001863854%
OH692	Guernsey County, Ohio	0.2910222727%
OH693	Guilford Township, Ohio	0.0060579183%
OH694	Gustavus Township, Ohio	0.0000511505%
OH695	Guyan Township, Ohio	0.0003561309%
OH696	Hambden Township, Ohio	0.0039432026%
OH697	Hamden Village, Ohio	0.0009493296%
OH698	Hamer Township, Ohio	0.0000451704%
OH699	Hamersville Village, Ohio	0.0007131445%
OH700	Hamilton City, Ohio	0.6764224012%
OH701	Hamilton County, Ohio	5.8561869769%
OH702	Hamilton Township, Franklin County, Ohio	0.0255910434%
OH703	Hamilton Township, Jackson County, Ohio	0.0005248960%
OH704	Hamilton Township, Lawrence County, Ohio	0.0009909733%
OH705	Hamilton Township, Warren County, Ohio	0.0450761424%
OH706	Hamler Village, Ohio	0.0004060738%
OH707	Hancock County, Ohio	0.2855617267%
OH708	Hanging Rock Village, Ohio	0.0019993320%
OH709	Hanover Township, Butler County, Ohio	0.0098235954%
OH710	Hanover Township, Columbiana County, Ohio	0.0013178391%
OH711	Hanover Township, Licking County, Ohio	0.0043184009%
OH712	Hanover Village, Ohio	0.0008062251%
OH713	Hanoverton Village, Ohio	0.0010440744%
OH714	Harbor View Village, Ohio	0.0001526700%
OH715	Hardin County, Ohio	0.2235793641%
OH716	Harding Township, Ohio	0.0000272955%
OH717	Hardy Township, Ohio	0.0013901375%
OH718	Harlan Township, Ohio	0.0030485156%
OH719	Harlem Township, Ohio	0.0049245646%
OH720	Harmony Township, Clark County, Ohio	0.0018916876%
OH721	Harmony Township, Morrow County, Ohio	0.0001180824%
OH722	Harpersfield Township, Ohio	0.0005048559%
OH723	Harpster Village, Ohio	0.0000822938%
OH724	Harris Township, Ohio	0.0004190567%
OH725	Harrisburg Village, Ohio	0.0002978367%
OH726	Harrison City, Ohio	0.0560804997%
OH727	Harrison County, Ohio	0.0770641930%
OH728	Harrison Township, Champaign County, Ohio	0.0001374611%
OH729	Harrison Township, Gallia County, Ohio	0.0002811560%

Subdivisions with Consolidated Allocations - Qualified Subdivisions Only

State ID	Qualifying Subdivision	Consolidated State Allocation
OH730	Harrison Township, Hamilton County, Ohio	0.0022712769%
OH731	Harrison Township, Henry County, Ohio	0.0000203037%
OH732	Harrison Township, Knox County, Ohio	0.0000165369%
OH733	Harrison Township, Licking County, Ohio	0.0003058095%
OH734	Harrison Township, Vinton County, Ohio	0.0000199508%
OH735	Harrison Township, Montgomery County, Ohio	0.0328749640%
OH736	Harrison Township, Muskingum County, Ohio	0.0004112679%
OH737	Harrison Township, Paulding County, Ohio	0.0000657831%
OH738	Harrison Township, Perry County, Ohio	0.0020762554%
OH739	Harrison Township, Pickaway County, Ohio	0.0068306454%
OH740	Harrison Township, Preble County, Ohio	0.0015877060%
OH741	Harrison Township, Scioto County, Ohio	0.0071650064%
OH742	Harrison Township, Van Wert County, Ohio	0.0001858511%
OH743		0.0005201806%
OH744	Harrisville Township, Ohio	0.0067192115%
OH745	Harrisville Village, Ohio	0.0000619645%
OH746	Harrod Village, Ohio	0.0000673593%
OH747	Harrison Township, Vinton County, Ohio	0.0007413564%
OH748	Hartford Township, Trumbull County, Ohio	0.0014833648%
OH749	Hartford Village, Ohio	0.0002502078%
OH750	Hartland Township, Ohio	0.0000960882%
OH751	Hartsgrove Township, Ohio	0.0005870417%
OH752	Hartville Village, Ohio	0.0099058031%
OH753	Harveysburg Village, Ohio	0.0012100978%
OH754	Haskins Village, Ohio	0.0008938610%
OH755	Haviland Village, Ohio	0.0000511646%
OH756	Hayesville Village, Ohio	0.0000894727%
OH757	Heath City, Ohio	0.0429986695%
OH758	Hebron Village, Ohio	0.0150402674%
OH759	Helena Village, Ohio	0.0000542548%
OH760	Hemlock Village, Ohio	0.0003549573%
OH761	Henrietta Township, Ohio	0.0004674808%
OH762	Henry County, Ohio	0.1089766836%
OH763	Hicksville Township, Ohio	0.0002096578%
OH764	Hicksville Village, Ohio	0.0077242363%
OH765	Higginsport Village, Ohio	0.0015866304%
OH766	Highland County, Ohio	0.3882850462%
OH767	Highland Heights City, Ohio	0.0224853394%
OH768	Highland Hills Village, Ohio	0.0015764629%

Subdivisions with Consolidated Allocations - Qualified Subdivisions Only

State ID	Qualifying Subdivision	Consolidated State Allocation
OH769	Highland Township, Defiance County, Ohio	0.0027365866%
OH770	Highland Township, Muskingum County, Ohio	0.0001705257%
OH771	Highland Village, Ohio	0.0000677557%
OH772	Hilliard City, Ohio	0.0500136505%
OH773	Hills and Dales Village, Ohio	0.0006069453%
OH774	Hillsboro City, Ohio	0.0707143136%
OH775	Hinckley Township, Ohio	0.0165323306%
OH776	Hiram Township, Ohio	0.0008287315%
OH777	Hiram Village, Ohio	0.0032539898%
OH778	Hocking County, Ohio	0.2559590488%
OH779	Holgate Village, Ohio	0.0002774838%
OH780	Holiday City Village, Ohio	0.0000613051%
OH781	Holland Village, Ohio	0.0097536077%
OH782	Hollansburg Village, Ohio	0.0003567645%
OH783	Holloway Village, Ohio	0.0002671536%
OH784	Holmes County, Ohio	0.1337033098%
OH785	Holmes Township, Ohio	0.0003480370%
OH786	Holmesville Village, Ohio	0.0000436236%
OH787	Homer Township, Medina County, Ohio	0.0010864103%
OH788	Homer Township, Morgan County, Ohio	0.0001820827%
OH789	Hopedale Village, Ohio	0.0002767288%
OH790	Hopewell Township, Licking County, Ohio	0.0002502078%
OH791	Hopewell Township, Muskingum County, Ohio	0.0007422883%
OH792	Hopewell Township, Perry County, Ohio	0.0012909360%
OH793	Hopewell Township, Seneca County, Ohio	0.0001303525%
OH794	Howard Township, Ohio	0.0000496108%
OH795	Howland Township, Ohio	0.0502639031%
OH796	Hoytville Village, Ohio	0.0002378935%
OH797	Hubbard City, Ohio	0.0289341396%
OH798	Hubbard Township, Ohio	0.0153110532%
OH799	Huber Heights City, Ohio	0.1252489167%
OH800	Hudson City, Ohio	0.0660214283%
OH801	Hunting Valley Village, Ohio	0.0076690112%
OH802	Huntington Township, Brown County, Ohio	0.0072244638%
OH803	Huntington Township, Ross County, Ohio	0.0066106570%
OH804	Huntsburg Township, Ohio	0.0006508198%
OH805	Huntsville Village, Ohio	0.0008479077%
OH806	Huron City, Ohio	0.0302737409%
OH807	Huron County, Ohio	0.3638859630%
OH808	Huron Township, Ohio	0.0007791800%
OH809	Independence City, Ohio	0.0311578609%
OH810	Independence Township, Ohio	0.0000751984%

Subdivisions with Consolidated Allocations - Qualified Subdivisions Only

State ID	Qualifying Subdivision	Consolidated State Allocation
OH811	Irondale Village, Ohio	0.0001593821%
OH812	Ironton City, Ohio	0.0888572696%
OH813	Island Creek Township, Ohio	0.0026616805%
OH814	Israel Township, Ohio	0.0004746750%
OH815	Ithaca Village, Ohio	0.0003813690%
OH816	Jackson Center Village, Ohio	0.0015263144%
OH817	Jackson City, Ohio	0.0556665988%
OH818	Jackson County, Ohio	0.4838159524%
OH819	Jackson Township, Allen County, Ohio	0.0004227108%
OH820	Jackson Township, Ashland County, Ohio	0.0000162678%
OH821	Jackson Township, Auglaize County, Ohio	0.0003115915%
OH822	Jackson Township, Brown County, Ohio	0.0004961005%
OH823	Jackson Township, Clermont County, Ohio	0.0014652778%
OH824	Jackson Township, Coshocton County, Ohio	0.0005510719%
OH825	Jackson Township, Crawford County, Ohio	0.0000108762%
OH826	Jackson Township, Franklin County, Ohio	0.0661350150%
OH827	Jackson Township, Guernsey County, Ohio	0.0010334405%
OH828	Jackson Township, Hardin County, Ohio	0.0015327348%
OH829	Jackson Township, Highland County, Ohio	0.0000451704%
OH830	Jackson Township, Jackson County, Ohio	0.0001105044%
OH831	Jackson Township, Mahoning County, Ohio	0.0058960862%
OH832	Jackson Township, Monroe County, Ohio	0.0000561065%
OH833	Jackson Township, Montgomery County, Ohio	0.0086323757%
OH834	Jackson Township, Muskingum County, Ohio	0.0011435253%
OH835	Jackson Township, Noble County, Ohio	0.0001207342%
OH836	Jackson Township, Monroe County, Ohio	0.0001534939%
OH837	Jackson Township, Pickaway County, Ohio	0.0001894702%
OH838	Jackson Township, Pike County, Ohio	0.0004309715%
OH839	Jackson Township, Richland County, Ohio	0.0004638706%
OH840	Jackson Township, Sandusky County, Ohio	0.0004340387%
OH841	Jackson Township, Seneca County, Ohio	0.0004311659%
OH842	Jackson Township, Shelby County, Ohio	0.0013665838%

Subdivisions with Consolidated Allocations - Qualified Subdivisions Only

State ID	Qualifying Subdivision	Consolidated State Allocation
OH843	Jackson Township, Stark County, Ohio	0.1371869620%
OH844	Jackson Township, Union County, Ohio	0.0001416902%
OH845	Jackson Township, Vinton County, Ohio	0.0000910316%
OH846	Jackson Township, Wood County, Ohio	0.0001346914%
OH847	Jackson Township, Wyandot County, Ohio	0.0001214367%
OH848	Jacksonburg Village, Ohio	0.0002870780%
OH849	Jacksonville Village, Ohio	0.0008441727%
OH850	Jamestown Village, Ohio	0.0034877253%
OH851	Jefferson County, Ohio	0.6622324840%
OH852	Jefferson Township, Adams County, Ohio	0.0007642272%
OH853	Jefferson Township, Brown County, Ohio	0.0006821382%
OH854	Jefferson Township, Clinton County, Ohio	0.0014720474%
OH855	Jefferson Township, Coshocton County, Ohio	0.0000612302%
OH856	Jefferson Township, Crawford County, Ohio	0.0004567985%
OH857	Jefferson Township, Fayette County, Ohio	0.0005898074%
OH858	Jefferson Township, Franklin County, Ohio	0.0261561693%
OH859	Jefferson Township, Greene County, Ohio	0.0000619123%
OH860	Jefferson Township, Guernsey County, Ohio	0.0000679895%
OH861	Jefferson Township, Jackson County, Ohio	0.0000828783%
OH862	Jefferson Township, Knox County, Ohio	0.0006284039%
OH863	Jefferson Township, Logan County, Ohio	0.0002493846%
OH864	Jefferson Township, Madison County, Ohio	0.0262668976%
OH865	Jefferson Township, Montgomery County, Ohio	0.0133322246%
OH866	Jefferson Township, Muskingum County, Ohio	0.0005015462%
OH867	Jefferson Township, Noble County, Ohio	0.0000172477%
OH868	Jefferson Township, Preble County, Ohio	0.0008020371%
OH869	Jefferson Township, Richland County, Ohio	0.0017662765%
OH870	Jefferson Township, Ross County, Ohio	0.0009148677%
OH871	Jefferson Township, Scioto County, Ohio	0.0036109358%
OH872	Jefferson Township, Tuscarawas County, Ohio	0.0008079949%

Subdivisions with Consolidated Allocations - Qualified Subdivisions Only

State ID	Qualifying Subdivision	Consolidated State Allocation
OH873	Jefferson Township, Williams County, Ohio	0.0002200224%
OH874	Jefferson Village, Ohio	0.0039566613%
OH875	Jeffersonville Village, Ohio	0.0000112344%
OH876	Jenera Village, Ohio	0.0001194701%
OH877	Jennings Township, Ohio	0.0002731862%
OH878	Jerome Township, Ohio	0.0044044550%
OH879	Jeromesville Village, Ohio	0.0003085668%
OH880	Jerry City Village, Ohio	0.0003417298%
OH881	Jersey Township, Ohio	0.0017699883%
OH882	Jerusalem Township, Ohio	0.0021563480%
OH883	Jerusalem Village, Ohio	0.0000311703%
OH884	Jewett Village, Ohio	0.0001813051%
OH885	Johnson Township, Ohio	0.0002326265%
OH886	Johnston Township, Ohio	0.0002216522%
OH887	Johnstown Village, Ohio	0.0092206199%
OH888	Junction City Village, Ohio	0.0017212480%
OH889	Kalida Village, Ohio	0.0022682733%
OH890	Kelleys Island Village, Ohio	0.0028777715%
OH891	Kent City, Ohio	0.0513285414%
OH892	Kenton City, Ohio	0.0306658035%
OH893	Kettering City, Ohio	0.3384195127%
OH894	Kettlersville Village, Ohio	0.0000266218%
OH895	Killbuck Township, Ohio	0.0002093931%
OH896	Killbuck Village, Ohio	0.0010702314%
OH897	Kingston Township, Ohio	0.0000164977%
OH898	Kingston Village, Ohio	0.0076824625%
OH899	Kingsville Township, Ohio	0.0011036385%
OH900	Kinsman Township, Ohio	0.0020801208%
OH901	Kipton Village, Ohio	0.0000973918%
OH902	Kirby Village, Ohio	0.0000472254%
OH903	Kirkersville Village, Ohio	0.0005560173%
OH904	Kirkwood Township, Ohio	0.0000140607%
OH905	Kirtland City, Ohio	0.0223930205%
OH906	Kirtland Hills Village, Ohio	0.0096850050%
OH907	Knox County, Ohio	0.3115395206%
OH908	Knox Township, Columbiana County, Ohio	0.0005191487%
OH909	Knox Township, Guernsey County, Ohio	0.0002039685%
OH910	Knox Township, Jefferson County, Ohio	0.0010041070%
OH911	Knox Township, Vinton County, Ohio	0.0001170406%
OH912	La Grange Township, Ohio	0.0042170664%
OH913	La Rue Village, Ohio	0.0006694539%
OH914	Lafayette Township, Ohio	0.0073805047%
OH915	Lafayette Village, Ohio	0.0000886329%
OH916	Lagrange Village, Ohio	0.0054247251%
OH917	Lake County, Ohio	1.2794251773%
OH918	Lake Township, Stark County, Ohio	0.0367336076%
OH919	Lake Township, Wood County, Ohio	0.0141058613%

Subdivisions with Consolidated Allocations - Qualified Subdivisions Only

State ID	Qualifying Subdivision	Consolidated State Allocation
OH920	Lakeline Village, Ohio	0.0000947652%
OH921	Lakemore Village, Ohio	0.0083562888%
OH922	Lakeview Village, Ohio	0.0008279569%
OH923	Lakewood City, Ohio	0.1008106545%
OH924	Lancaster City, Ohio	0.1565040398%
OH925	Latty Township, Ohio	0.0000877108%
OH926	Latty Village, Ohio	0.0000219277%
OH927	Laura Village, Ohio	0.0001135686%
OH928	Laurel Township, Ohio	0.0001089904%
OH929	Laurelville Village, Ohio	0.0007183460%
OH930	Lawrence County, Ohio	0.5322395718%
OH931	Lawrence Township, Lawrence County, Ohio	0.0093186258%
OH932	Lawrence Township, Stark County, Ohio	0.0140521883%
OH933	Lawrence Township, Tuscarawas County, Ohio	0.0052322595%
OH934	Lawrence Township, Washington County, Ohio	0.0000334215%
OH935	Lebanon City, Ohio	0.0873597515%
OH936	Lebanon Township, Ohio	0.0004736376%
OH937	Lee Township, Athens County, Ohio	0.0005836255%
OH938	Lee Township, Carroll County, Ohio	0.0000980404%
OH939	Lee Township, Monroe County, Ohio	0.0000872768%
OH940	Leesburg Township, Ohio	0.0001989692%
OH941	Leesburg Village, Ohio	0.0054882077%
OH942	Leesville Village, Ohio	0.0000217868%
OH943	Leetonia Village, Ohio	0.0074544436%
OH944	Leipsic Village, Ohio	0.0030629968%
OH945	Lemon Township, Ohio	0.0041524079%
OH946	Lenox Township, Ohio	0.0002582984%
OH947	Leroy Township, Ohio	0.0053731877%
OH948	Letart Township, Ohio	0.0005413001%
OH949	Lewis Township, Ohio	0.0039998104%
OH950	Lewisburg Village, Ohio	0.0132254277%
OH951	Lewisville Village, Ohio	0.0001745536%
OH952	Lexington Township, Ohio	0.0014349065%
OH953	Lexington Village, Ohio	0.0093220146%
OH954	Liberty Center Village, Ohio	0.0002842517%
OH955	Liberty Township, Adams County, Ohio	0.0005534059%
OH956	Liberty Township, Butler County, Ohio	0.1149425287%
OH957	Liberty Township, Clinton County, Ohio	0.0016058699%
OH958	Liberty Township, Crawford County, Ohio	0.0001413900%
OH959	Liberty Township, Darke County, Ohio	0.0010825959%
OH960	Liberty Township, Delaware County, Ohio	0.0646792482%
OH961	Liberty Township, Guernsey County, Ohio	0.0001631748%

Subdivisions with Consolidated Allocations - Qualified Subdivisions Only

State ID	Qualifying Subdivision	Consolidated State Allocation
OH962	Liberty Township, Hancock County, Ohio	0.0013703927%
OH963	Liberty Township, Hardin County, Ohio	0.0010773571%
OH964	Liberty Township, Henry County, Ohio	0.0006632539%
OH965	Liberty Township, Highland County, Ohio	0.0016487208%
OH966	Liberty Township, Jackson County, Ohio	0.0018785750%
OH967	Liberty Township, Knox County, Ohio	0.0003803498%
OH968	Liberty Township, Licking County, Ohio	0.0000926695%
OH969	Liberty Township, Logan County, Ohio	0.0003591138%
OH970	Liberty Township, Mercer County, Ohio	0.0002526633%
OH971	Liberty Township, Putnam County, Ohio	0.0002235160%
OH972	Liberty Township, Seneca County, Ohio	0.0003409218%
OH973	Liberty Township, Trumbull County, Ohio	0.0688997396%
OH974	Liberty Township, Union County, Ohio	0.0017726349%
OH975	Liberty Township, Wood County, Ohio	0.0002142817%
OH976	Lick Township, Ohio	0.0000552522%
OH977	Licking County, Ohio	0.7119059883%
OH978	Licking Township, Licking County, Ohio	0.0031507646%
OH979	Licking Township, Muskingum County, Ohio	0.0012839582%
OH980	Lima City, Ohio	0.1727455397%
OH981	Limaville Village, Ohio	0.0003869608%
OH982	Lincoln Heights Village, Ohio	0.0083419326%
OH983	Lincoln Township, Ohio	0.0001771237%
OH984	Lindsey Village, Ohio	0.0006510581%
OH985	Linndale Village, Ohio	0.0028091858%
OH986	Lisbon Village, Ohio	0.0009584285%
OH987	Litchfield Township, Ohio	0.0019838797%
OH988	Lithopolis Village, Ohio	0.0014069809%
OH989	Liverpool Township, Columbiana County, Ohio	0.0053112911%
OH990	Liverpool Township, Medina County, Ohio	0.0054202427%
OH991	Lockbourne Village, Ohio	0.0000076368%
OH992	Lockington Village, Ohio	0.0000443696%
OH993	Lockland Village, Ohio	0.0146296956%
OH994	Lodi Township, Ohio	0.0003856097%
OH995	Lodi Village, Ohio	0.0068845348%
OH996	Logan City, Ohio	0.0081742815%
OH997	Logan County, Ohio	0.2671308245%
OH998	Logan Township, Ohio	0.0001602471%
OH999	London City, Ohio	0.0432082694%
OH1000	Londonderry Township, Ohio	0.0001223811%
OH1001	Lorain City, Ohio	0.2833225817%
OH1002	Lorain County, Ohio	1.3357776870%
OH1003	Lordstown Village, Ohio	0.0208012082%

Subdivisions with Consolidated Allocations - Qualified Subdivisions Only

State ID	Qualifying Subdivision	Consolidated State Allocation
OH1004	Lore City Village, Ohio	0.0001903706%
OH1005	Lostcreek Township, Ohio	0.0008063368%
OH1006	Loudon Township, Carroll County, Ohio	0.0003703748%
OH1007	Loudon Township, Seneca County, Ohio	0.0000802169%
OH1008	Loudonville Village, Ohio	0.0063961356%
OH1009	Louisville City, Ohio	0.0170110645%
OH1010	Loveland City, Ohio	0.0476149868%
OH1011	Lowell Village, Ohio	0.0000835538%
OH1012	Lowellville Village, Ohio	0.0039921417%
OH1013	Lower Salem Village, Ohio	0.0000220891%
OH1014	Lucas County, Ohio	3.1972089435%
OH1015	Lucas Village, Ohio	0.0007671706%
OH1016	Luckey Village, Ohio	0.0005693772%
OH1017	Ludlow Falls Village, Ohio	0.0002558525%
OH1018	Ludlow Township, Ohio	0.0000501323%
OH1019	Lykens Township, Ohio	0.0000217523%
OH1020	Lynchburg Village, Ohio	0.0028908592%
OH1021	Lyndhurst City, Ohio	0.0338761729%
OH1022	Lynn Township, Ohio	0.0000111068%
OH1023	Lyons Village, Ohio	0.0001442518%
OH1024	Macedonia City, Ohio	0.0527014847%
OH1025	Macksburg Village, Ohio	0.0000477742%
OH1026	Mad River Township, Champaign County, Ohio	0.0003806616%
OH1027	Mad River Township, Clark County, Ohio	0.0132962505%
OH1028	Madeira City, Ohio	0.0133187012%
OH1029	Madison County, Ohio	0.2562654482%
OH1030	Madison Township, Butler County, Ohio	0.0065436778%
OH1031	Madison Township, Clark County, Ohio	0.0028035083%
OH1032	Madison Township, Columbiana County, Ohio	0.0001863611%
OH1033	Madison Township, Fayette County, Ohio	0.0003651188%
OH1034	Madison Township, Franklin County, Ohio	0.0648596631%
OH1035	Madison Township, Guernsey County, Ohio	0.0001087832%
OH1036	Madison Township, Hancock County, Ohio	0.0001546084%
OH1037	Madison Township, Highland County, Ohio	0.0000451704%
OH1038	Madison Township, Lake County, Ohio	0.0185550292%
OH1039	Madison Township, Licking County, Ohio	0.0016124501%
OH1040	Madison Township, Muskingum County, Ohio	0.0000200618%
OH1041	Madison Township, Pickaway County, Ohio	0.0005781272%

Subdivisions with Consolidated Allocations - Qualified Subdivisions Only

State ID	Qualifying Subdivision	Consolidated State Allocation
OH1042	Madison Township, Richland County, Ohio	0.0162443911%
OH1043	Madison Township, Sandusky County, Ohio	0.0010398844%
OH1044	Madison Township, Scioto County, Ohio	0.0090415557%
OH1045	Madison Township, Williams County, Ohio	0.0001650168%
OH1046	Madison Village, Ohio	0.0069557668%
OH1047	Magnetic Springs Village, Ohio	0.0003286007%
OH1048	Magnolia Village, Ohio	0.0039121470%
OH1049	Mahoning County, Ohio	1.6000258367%
OH1050	Maineville Village, Ohio	0.0020362222%
OH1051	Malaga Township, Ohio	0.0000561065%
OH1052	Malinta Village, Ohio	0.0000609111%
OH1053	Malta Village, Ohio	0.0001392397%
OH1054	Malvern Village, Ohio	0.0005882424%
OH1055	Manchester Township, Ohio	0.0013966912%
OH1056	Manchester Village, Ohio	0.0025562084%
OH1057	Mansfield City, Ohio	0.2140405926%
OH1058	Mantua Township, Ohio	0.0000649985%
OH1059	Mantua Village, Ohio	0.0015884020%
OH1060	Maple Heights City, Ohio	0.0395380059%
OH1061	Marble Cliff Village, Ohio	0.0004658471%
OH1062	Marblehead Village, Ohio	0.0019235388%
OH1063	Marengo Village, Ohio	0.0002597814%
OH1064	Margaretta Township, Ohio	0.0078229674%
OH1065	Mariemont Village, Ohio	0.0153812210%
OH1066	Marietta City, Ohio	0.0852917164%
OH1067	Marietta Township, Ohio	0.0002088845%
OH1068	Marion City, Ohio	0.2496505326%
OH1069	Marion County, Ohio	0.3374233828%
OH1070	Marion Township, Allen County, Ohio	0.0001840837%
OH1071	Marion Township, Clinton County, Ohio	0.0020965523%
OH1072	Marion Township, Fayette County, Ohio	0.0007695582%
OH1073	Marion Township, Hardin County, Ohio	0.0006108726%
OH1074	Marion Township, Henry County, Ohio	0.0000947506%
OH1075	Marion Township, Hocking County, Ohio	0.0001634856%
OH1076	Marion Township, Marion County, Ohio	0.0526451142%
OH1077	Marion Township, Mercer County, Ohio	0.0015069562%
OH1078	Marion Township, Pike County, Ohio	0.0001943597%
OH1079	Mark Township, Ohio	0.0001324155%
OH1080	Marlboro Township, Delaware County, Ohio	0.0001979724%
OH1081	Marlboro Township, Stark County, Ohio	0.0048193068%
OH1082	Marseilles Township, Ohio	0.0000067465%
OH1083	Marseilles Village, Ohio	0.0000067465%
OH1084	Marshall Township, Ohio	0.0006323861%
OH1085	Marshallville Village, Ohio	0.0004600557%

Subdivisions with Consolidated Allocations - Qualified Subdivisions Only

State ID	Qualifying Subdivision	Consolidated State Allocation
OH1086	Martins Ferry City, Ohio	0.0347299689%
OH1087	Martinsburg Village, Ohio	0.0000165369%
OH1088	Martinsville Village, Ohio	0.0006022012%
OH1089	Mary Ann Township, Ohio	0.0009452294%
OH1090	Marysville City, Ohio	0.0386422342%
OH1091	Mason City, Ohio	0.1510527828%
OH1092	Mason Township, Ohio	0.0000347710%
OH1093	Massie Township, Ohio	0.0001279911%
OH1094	Massillon City, Ohio	0.1194930798%
OH1095	Matamoras Village, Ohio	0.0003175044%
OH1096	Maumee City, Ohio	0.0830057490%
OH1097	Mayfield Heights City, Ohio	0.0460098010%
OH1098	Mayfield Village, Ohio	0.0222206201%
OH1099	McArthur Village, Ohio	0.0034201873%
OH1100	McClure Village, Ohio	0.0000744469%
OH1101	McComb Village, Ohio	0.0019536880%
OH1102	McConnelsville Village, Ohio	0.0038344466%
OH1103	McDonald Township, Ohio	0.0004331642%
OH1104	McDonald Village, Ohio	0.0085762358%
OH1105	McGuffey Village, Ohio	0.0000111068%
OH1106	McKean Township, Ohio	0.0016773188%
OH1107	McLean Township, Ohio	0.0000088739%
OH1108	Mead Township, Ohio	0.0016310431%
OH1109	Mecca Township, Ohio	0.0015686157%
OH1110	Mechanicsburg Village, Ohio	0.0059742716%
OH1111	Medina City, Ohio	0.0850942672%
OH1112	Medina County, Ohio	0.7825696764%
OH1113	Medina Township, Ohio	0.0180792844%
OH1114	Meigs County, Ohio	0.1986571471%
OH1115	Meigs Township, Ohio	0.0019764498%
OH1116	Meigsville Township, Ohio	0.0000749752%
OH1117	Melrose Village, Ohio	0.0001123652%
OH1118	Mendon Village, Ohio	0.0000902369%
OH1119	Mentor City, Ohio	0.2495262895%
OH1120	Mentor-On-The-Lake City, Ohio	0.0195974466%
OH1121	Mercer County, Ohio	0.1655486085%
OH1122	Mesopotamia Township, Ohio	0.0029496795%
OH1123	Metamora Village, Ohio	0.0001589872%
OH1124	Meyers Lake Village, Ohio	0.0015027860%
OH1125	Miami County, Ohio	0.5778482109%
OH1126	Miami Township, Clermont County, Ohio	0.2187745945%
OH1127	Miami Township, Greene County, Ohio	0.0056649739%
OH1128	Miami Township, Hamilton County, Ohio	0.0222368033%
OH1129	Miami Township, Logan County, Ohio	0.0002394092%
OH1130	Miami Township, Montgomery County, Ohio	0.1354683508%
OH1131	Miamisburg City, Ohio	0.1660413479%

Subdivisions with Consolidated Allocations - Qualified Subdivisions Only

State ID	Qualifying Subdivision	Consolidated State Allocation
OH1132	Middle Point Village, Ohio	0.0010159860%
OH1133	Middleburg Heights City, Ohio	0.0377244809%
OH1134	Middlebury Township, Ohio	0.0002811281%
OH1135	Middlefield Village, Ohio	0.0110639374%
OH1136	Middleport Village, Ohio	0.0066985891%
OH1137	Middleton Township, Columbiana County, Ohio	0.0013311506%
OH1138	Middleton Township, Wood County, Ohio	0.0032264709%
OH1139	Middletown City, Ohio	0.5826547123%
OH1140	Midland Village, Ohio	0.0000223037%
OH1141	Midvale Village, Ohio	0.0004926798%
OH1142	Midway Village, Ohio	0.0006778443%
OH1143	Mifflin Township, Ashland County, Ohio	0.0003416231%
OH1144	Mifflin Township, Franklin County, Ohio	0.0915733216%
OH1145	Mifflin Township, Pike County, Ohio	0.0001267563%
OH1146	Mifflin Township, Richland County, Ohio	0.0080552911%
OH1147	Mifflin Township, Wyandot County, Ohio	0.0001214367%
OH1148	Mifflin Village, Ohio	0.0001545438%
OH1149	Milan Township, Ohio	0.0020258680%
OH1150	Milan Village, Ohio	0.0040820332%
OH1151	Milford Center Village, Ohio	0.0000633084%
OH1152	Milford City, Ohio	0.0751522099%
OH1153	Milford Township, Butler County, Ohio	0.0015672512%
OH1154	Milford Township, Defiance County, Ohio	0.0002979348%
OH1155	Mill Creek Township, Coshocton County, Ohio	0.0000229613%
OH1156	Mill Creek Township, Williams County, Ohio	0.0000628635%
OH1157	Mill Township, Ohio	0.0121593375%
OH1158	Millbury Village, Ohio	0.0009905091%
OH1159	Millcreek Township, Ohio	0.0000180881%
OH1160	Milledgeville Village, Ohio	0.0000257235%
OH1161	Miller City Village, Ohio	0.0000248351%
OH1162	Miller Township, Ohio	0.0008599212%
OH1163	Millersburg Village, Ohio	0.0018263731%
OH1164	Millersport Village, Ohio	0.0058664571%
OH1165	Millville Village, Ohio	0.0076100550%
OH1166	Millwood Township, Ohio	0.0000543916%
OH1167	Milton Center Village, Ohio	0.0000061223%
OH1168	Milton Township, Ashland County, Ohio	0.0000162678%
OH1169	Milton Township, Mahoning County, Ohio	0.0048642711%
OH1170	Miltonsburg Village, Ohio	0.0000172975%

Subdivisions with Consolidated Allocations - Qualified Subdivisions Only

State ID	Qualifying Subdivision	Consolidated State Allocation
OH1171	Mineral City Village, Ohio	0.0026506173%
OH1172	Minerva Park Village, Ohio	0.0030776456%
OH1173	Minerva Village, Ohio	0.0118214870%
OH1174	Mingo Junction Village, Ohio	0.0074909571%
OH1175	Minster Village, Ohio	0.0056442578%
OH1176	Mississinawa Township, Ohio	0.0003444623%
OH1177	Mogadore Village, Ohio	0.0107618198%
OH1178	Monclova Township, Ohio	0.0108181339%
OH1179	Monday Creek Township, Ohio	0.0000430312%
OH1180	Monroe City, Ohio	0.1198391105%
OH1181	Monroe County, Ohio	0.0768222745%
OH1182	Monroe Township, Adams County, Ohio	0.0016865705%
OH1183	Monroe Township, Allen County, Ohio	0.0002727166%
OH1184	Monroe Township, Carroll County, Ohio	0.0010130841%
OH1185	Monroe Township, Clermont County, Ohio	0.0034821896%
OH1186	Monroe Township, Darke County, Ohio	0.0006151113%
OH1187	Monroe Township, Guernsey County, Ohio	0.0001903706%
OH1188	Monroe Township, Harrison County, Ohio	0.0003530677%
OH1189	Monroe Township, Knox County, Ohio	0.0021828768%
OH1190	Monroe Township, Licking County, Ohio	0.0160503654%
OH1191	Monroe Township, Logan County, Ohio	0.0001895323%
OH1192	Monroe Township, Muskingum County, Ohio	0.0001203711%
OH1193	Monroe Township, Perry County, Ohio	0.0000753046%
OH1194	Monroe Township, Pickaway County, Ohio	0.0003740823%
OH1195	Monroe Township, Preble County, Ohio	0.0020296448%
OH1196	Monroe Township, Putnam County, Ohio	0.0007698884%
OH1197	Monroe Township, Richland County, Ohio	0.0011596765%
OH1198	Monroeville Village, Ohio	0.0057515643%
OH1199	Monterey Township, Ohio	0.0001158972%
OH1200	Montezuma Village, Ohio	0.0003248528%
OH1201	Montgomery City, Ohio	0.0491831661%
OH1202	Montgomery County, Ohio	5.1644746001%
OH1203	Montgomery Township, Marion County, Ohio	0.0007252418%
OH1204	Montgomery Township, Wood County, Ohio	0.0011448768%
OH1205	Montpelier Village, Ohio	0.0054141221%
OH1206	Montville Township, Geauga County, Ohio	0.0005742528%
OH1207	Montville Township, Medina County, Ohio	0.0202875314%

Subdivisions with Consolidated Allocations - Qualified Subdivisions Only

State ID	Qualifying Subdivision	Consolidated State Allocation
OH1208	Moorefield Township, Ohio	0.0090773788%
OH1209	Moraine City, Ohio	0.0890573422%
OH1210	Moreland Hills Village, Ohio	0.0034611065%
OH1211	Morgan County, Ohio	0.0873568346%
OH1212	Morgan Township, Ashtabula County, Ohio	0.0013032327%
OH1213	Morgan Township, Butler County, Ohio	0.0060266465%
OH1214	Morgan Township, Gallia County, Ohio	0.0004498495%
OH1215	Morgan Township, Knox County, Ohio	0.0013394926%
OH1216	Morgan Township, Scioto County, Ohio	0.0014216283%
OH1217	Morrall Village, Ohio	0.0008926053%
OH1218	Morris Township, Ohio	0.0000330739%
OH1219	Morristown Village, Ohio	0.0004780643%
OH1220	Morrow County, Ohio	0.2192732037%
OH1221	Morrow Village, Ohio	0.0015475289%
OH1222	Moscow Village, Ohio	0.0010343137%
OH1223	Moulton Township, Ohio	0.0002403706%
OH1224	Mount Blanchard Village, Ohio	0.0000632489%
OH1225	Mount Cory Village, Ohio	0.0001194701%
OH1226	Mount Eaton Village, Ohio	0.0003286112%
OH1227	Mount Gilead Village, Ohio	0.0047705309%
OH1228	Mount Healthy City, Ohio	0.0150472097%
OH1229	Mount Orab Village, Ohio	0.0858253892%
OH1230	Mount Pleasant Township, Ohio	0.0009562924%
OH1231	Mount Pleasant Village, Ohio	0.0001593821%
OH1232	Mount Sterling Village, Ohio	0.0092167280%
OH1233	Mount Vernon City, Ohio	0.0916146794%
OH1234	Mount Victory Village, Ohio	0.0003726928%
OH1235	Mowrystown Village, Ohio	0.0099826658%
OH1236	Munroe Falls City, Ohio	0.0144765234%
OH1237	Munson Township, Ohio	0.0126431327%
OH1238	Murray City Village, Ohio	0.0003666041%
OH1239	Muskingum County, Ohio	0.5186890264%
OH1240	Muskingum Township, Ohio	0.0034591272%
OH1241	Mutual Village, Ohio	0.0000512624%
OH1242	Napoleon City, Ohio	0.0200262083%
OH1243	Napoleon Township, Ohio	0.0008595230%
OH1244	Nashville Village, Ohio	0.0001163295%
OH1245	Navarre Village, Ohio	0.0045125337%
OH1246	Nellie Village, Ohio	0.0000766034%
OH1247	Nelsonville City, Ohio	0.0153618582%
OH1248	Nevada Village, Ohio	0.0000539719%
OH1249	Neville Village, Ohio	0.0000172386%
OH1250	New Albany City, Ohio	0.0355984449%
OH1251	New Alexandria Village, Ohio	0.0001593821%
OH1252	New Athens Village, Ohio	0.0001049661%
OH1253	New Bavaria Village, Ohio	0.0001925555%
OH1254	New Bloomington Village, Ohio	0.0006286558%
OH1255	New Boston Village, Ohio	0.0217793450%

Subdivisions with Consolidated Allocations - Qualified Subdivisions Only

State ID	Qualifying Subdivision	Consolidated State Allocation
OH1256	New Bremen Village, Ohio	0.0076829566%
OH1257	New Carlisle City, Ohio	0.0121258538%
OH1258	New Concord Village, Ohio	0.0073426360%
OH1259	New Franklin City, Ohio	0.0293867642%
OH1260	New Haven Township, Ohio	0.0016334992%
OH1261	New Holland Village, Ohio	0.0001903085%
OH1262	New Jasper Township, Ohio	0.0016406755%
OH1263	New Knoxville Village, Ohio	0.0011840478%
OH1264	New Lebanon Village, Ohio	0.0058388430%
OH1265	New Lexington Village, Ohio	0.0129954223%
OH1266	New London Township, Ohio	0.0002882646%
OH1267	New London Village, Ohio	0.0030473682%
OH1268	New Madison Village, Ohio	0.0016608005%
OH1269	New Market Township, Ohio	0.0002484374%
OH1270	New Miami Village, Ohio	0.0024074272%
OH1271	New Middletown Village, Ohio	0.0007615778%
OH1272	New Paris Village, Ohio	0.0016204423%
OH1273	New Philadelphia City, Ohio	0.0774788253%
OH1274	New Richmond Village, Ohio	0.0330808011%
OH1275	New Riegel Village, Ohio	0.0002406507%
OH1276	New Russia Township, Ohio	0.0008375698%
OH1277	New Straitsville Village, Ohio	0.0021300444%
OH1278	New Vienna Village, Ohio	0.0009144537%
OH1279	New Washington Village, Ohio	0.0012290055%
OH1280	New Waterford Village, Ohio	0.0048586998%
OH1281	New Weston Village, Ohio	0.0000861156%
OH1282	Newark City, Ohio	0.1777772576%
OH1283	Newark Township, Ohio	0.0018255901%
OH1284	Newberry Township, Ohio	0.0019874499%
OH1285	Newburgh Heights Village, Ohio	0.0042789708%
OH1286	Newbury Township, Ohio	0.0027755552%
OH1287	Newcomerstown Village, Ohio	0.0076759513%
OH1288	Newton Falls Village, Ohio	0.0365044154%
OH1289	Newton Township, Licking County, Ohio	0.0011027676%
OH1290	Newton Township, Muskingum County, Ohio	0.0020262466%
OH1291	Newton Township, Pike County, Ohio	0.0002281614%
OH1292	Newton Township, Trumbull County, Ohio	0.0026939270%
OH1293	Newtonsville Village, Ohio	0.0005516340%
OH1294	Newtown Village, Ohio	0.0057282940%
OH1295	Ney Village, Ohio	0.0000662077%
OH1296	Nile Township, Ohio	0.0052315920%
OH1297	Niles City, Ohio	0.1643806952%
OH1298	Nimishillen Township, Ohio	0.0122610291%
OH1299	Noble County, Ohio	0.0987433126%
OH1300	Noble Township, Auglaize County, Ohio	0.0000089026%
OH1301	Noble Township, Defiance County, Ohio	0.0003420733%

Subdivisions with Consolidated Allocations - Qualified Subdivisions Only

State ID	Qualifying Subdivision	Consolidated State Allocation
OH1302	Noble Township, Noble County, Ohio	0.0008278915%
OH1303	North Baltimore Village, Ohio	0.0034529973%
OH1304	North Bend Village, Ohio	0.0025608089%
OH1305	North Bloomfield Township, Ohio	0.0004132886%
OH1306	North Canton City, Ohio	0.0524878920%
OH1307	North College Hill City, Ohio	0.0194144077%
OH1308	North Fairfield Village, Ohio	0.0000686344%
OH1309	North Hampton Village, Ohio	0.0018236413%
OH1310	North Kingsville Village, Ohio	0.0058586766%
OH1311	North Lewisburg Village, Ohio	0.0040569220%
OH1312	North Olmsted City, Ohio	0.0399884238%
OH1313	North Perry Village, Ohio	0.0021416939%
OH1314	North Randall Village, Ohio	0.0010272691%
OH1315	North Ridgeville City, Ohio	0.1099748579%
OH1316	North Robinson Village, Ohio	0.0000652569%
OH1317	North Royalton City, Ohio	0.0490362937%
OH1318	North Star Village, Ohio	0.0006041028%
OH1319	North Township, Ohio	0.0006202542%
OH1320	Northfield Center Township, Ohio	0.0055419447%
OH1321	Northfield Village, Ohio	0.0204907382%
OH1322	Northwest Township, Ohio	0.0003378915%
OH1323	Northwood City, Ohio	0.0154037964%
OH1324	Norton City, Ohio	0.0374368018%
OH1325	Norwalk City, Ohio	0.0671930963%
OH1326	Norwalk Township, Ohio	0.0009746088%
OH1327	Norwich Township, Franklin County, Ohio	0.0881825657%
OH1328	Norwich Township, Huron County, Ohio	0.0005490754%
OH1329	Norwich Village, Ohio	0.0000776491%
OH1330	Norwood City, Ohio	0.1133550899%
OH1331	Nottingham Township, Ohio	0.0002290169%
OH1332	Oak Harbor Village, Ohio	0.0043210926%
OH1333	Oak Hill Village, Ohio	0.0009945397%
OH1334	Oakwood City, Ohio	0.0665292396%
OH1335	Oakwood Village, Cuyahoga County, Ohio	0.0160412015%
OH1336	Oakwood Village, Paulding County, Ohio	0.0006103209%
OH1337	Oberlin City, Ohio	0.0523286319%
OH1338	Obetz Village, Ohio	0.0012677151%
OH1339	Octa Village, Ohio	0.0000132032%
OH1340	Ohio City Village, Ohio	0.0013381279%
OH1341	Ohio Township, Clermont County, Ohio	0.0024995915%
OH1342	Ohio Township, Monroe County, Ohio	0.0002805325%
OH1343	Old Washington Village, Ohio	0.0016589439%
OH1344	Olive Township, Meigs County, Ohio	0.0005413001%
OH1345	Olive Township, Noble County, Ohio	0.0002069729%
OH1346	Olmsted Falls City, Ohio	0.0116318466%
OH1347	Olmsted Township, Ohio	0.0148163807%

Subdivisions with Consolidated Allocations - Qualified Subdivisions Only

State ID	Qualifying Subdivision	Consolidated State Allocation
OH1348	Ontario City, Ohio	0.0192773910%
OH1349	Orange Township, Ashland County, Ohio	0.0004880329%
OH1350	Orange Township, Carroll County, Ohio	0.0003703748%
OH1351	Orange Township, Delaware County, Ohio	0.0531556020%
OH1352	Orange Township, Meigs County, Ohio	0.0003383126%
OH1353	Orange Township, Shelby County, Ohio	0.0011891054%
OH1354	Orange Village, Ohio	0.0100237754%
OH1355	Orangeville Village, Ohio	0.0005285553%
OH1356	Oregon City, Ohio	0.0936692081%
OH1357	Orrville City, Ohio	0.0089614214%
OH1358	Orwell Township, Ohio	0.0004813742%
OH1359	Orwell Village, Ohio	0.0054712290%
OH1360	Osgood Village, Ohio	0.0000984178%
OH1361	Osnaburg Township, Ohio	0.0017515756%
OH1362	Ostrander Village, Ohio	0.0001237328%
OH1363	Ottawa County, Ohio	0.2393019717%
OH1364	Ottawa Hills Village, Ohio	0.0134021121%
OH1365	Ottawa Village, Ohio	0.0047352274%
OH1366	Ottoville Village, Ohio	0.0010927448%
OH1367	Otway Village, Ohio	0.0001137303%
OH1368	Owensville Village, Ohio	0.0008791667%
OH1369	Oxford City, Ohio	0.0794612533%
OH1370	Oxford Township, Butler County, Ohio	0.1101599888%
OH1371	Oxford Township, Coshocton County, Ohio	0.0002143057%
OH1372	Oxford Township, Guernsey County, Ohio	0.0001223811%
OH1373	Oxford Township, Tuscarawas County, Ohio	0.0000788288%
OH1374	Painesville City, Ohio	0.0828627046%
OH1375	Painesville Township, Ohio	0.0334236916%
OH1376	Paint Township, Fayette County, Ohio	0.0000280861%
OH1377	Paint Township, Highland County, Ohio	0.0002710226%
OH1378	Paint Township, Holmes County, Ohio	0.0004187862%
OH1379	Paint Township, Madison County, Ohio	0.0000155425%
OH1380	Paint Township, Ross County, Ohio	0.0003836542%
OH1381	Paint Township, Wayne County, Ohio	0.0001894347%
OH1382	Palestine Village, Ohio	0.0005121741%
OH1383	Palmer Township, Ohio	0.0000584877%
OH1384	Palmyra Township, Ohio	0.0008124819%
OH1385	Pandora Village, Ohio	0.0009188990%
OH1386	Paris Township, Portage County, Ohio	0.0001503091%
OH1387	Paris Township, Stark County, Ohio	0.0010390703%
OH1388	Parkman Township, Ohio	0.0008613792%
OH1389	Parma City, Ohio	0.1543116176%
OH1390	Parma Heights City, Ohio	0.0326118418%
OH1391	Parral Village, Ohio	0.0000098536%

Subdivisions with Consolidated Allocations - Qualified Subdivisions Only

State ID	Qualifying Subdivision	Consolidated State Allocation
OH1392	Pataskala City, Ohio	0.0174033408%
OH1393	Patterson Village, Ohio	0.0000841761%
OH1394	Paulding County, Ohio	0.0839721160%
OH1395	Paulding Township, Ohio	0.0001534939%
OH1396	Paulding Village, Ohio	0.0016847781%
OH1397	Paxton Township, Ohio	0.0010329152%
OH1398	Payne Village, Ohio	0.0005664655%
OH1399	Pease Township, Ohio	0.0005202465%
OH1400	Pebble Township, Ohio	0.0003464673%
OH1401	Pee Pee Township, Ohio	0.0015041749%
OH1402	Peebles Village, Ohio	0.0067989872%
OH1403	Pemberville Village, Ohio	0.0012856905%
OH1404	Peninsula Village, Ohio	0.0050407601%
OH1405	Penn Township, Ohio	0.0001392397%
OH1406	Pepper Pike City, Ohio	0.0193758750%
OH1407	Perkins Township, Ohio	0.0512077107%
OH1408	Perry County, Ohio	0.2380485965%
OH1409	Perry Township, Allen County, Ohio	0.0045543679%
OH1410	Perry Township, Brown County, Ohio	0.0143559087%
OH1411	Perry Township, Columbiana County, Ohio	0.0048853229%
OH1412	Perry Township, Fayette County, Ohio	0.0003538844%
OH1413	Perry Township, Franklin County, Ohio	0.0091642053%
OH1414	Perry Township, Lake County, Ohio	0.0025586608%
OH1415	Perry Township, Lawrence County, Ohio	0.0009214313%
OH1416	Perry Township, Licking County, Ohio	0.0016309840%
OH1417	Perry Township, Logan County, Ohio	0.0026933538%
OH1418	Perry Township, Monroe County, Ohio	0.0000872768%
OH1419	Perry Township, Muskingum County, Ohio	0.0027986277%
OH1420	Perry Township, Pickaway County, Ohio	0.0000291493%
OH1421	Perry Township, Pike County, Ohio	0.0001267563%
OH1422	Perry Township, Putnam County, Ohio	0.0000082784%
OH1423	Perry Township, Richland County, Ohio	0.0004103471%
OH1424	Perry Township, Stark County, Ohio	0.0537347763%
OH1425	Perry Township, Wood County, Ohio	0.0001040797%
OH1426	Perry Village, Ohio	0.0054300469%
OH1427	Perrysburg City, Ohio	0.0576846462%
OH1428	Perrysburg Township, Ohio	0.0342177338%
OH1429	Perrysville Village, Ohio	0.0008459238%
OH1430	Peru Township, Huron County, Ohio	0.0000274538%
OH1431	Peru Township, Morrow County, Ohio	0.0000708495%
OH1432	Phillipsburg Village, Ohio	0.0041962937%
OH1433	Philo Village, Ohio	0.0010532470%
OH1434	Pickaway County, Ohio	0.0934088328%
OH1435	Pickaway Township, Ohio	0.0005441197%
OH1436	Pickerington City, Ohio	0.0350194279%
OH1437	Pierce Township, Ohio	0.0721778605%
OH1438	Pierpont Township, Ohio	0.0011858243%

Subdivisions with Consolidated Allocations - Qualified Subdivisions Only

State ID	Qualifying Subdivision	Consolidated State Allocation
OH1439	Pike County, Ohio	0.3072066041%
OH1440	Pike Township, Brown County, Ohio	0.0024184900%
OH1441	Pike Township, Clark County, Ohio	0.0026810249%
OH1442	Pike Township, Perry County, Ohio	0.0022268646%
OH1443	Pike Township, Stark County, Ohio	0.0021276201%
OH1444	Piketon Village, Ohio	0.0023999196%
OH1445	Pioneer Village, Ohio	0.0028760068%
OH1446	Piqua City, Ohio	0.0869480927%
OH1447	Pittsburg Village, Ohio	0.0005659024%
OH1448	Pitt Township, Ohio	0.0002833522%
OH1449	Plain City Village, Ohio	0.0102501421%
OH1450	Plain Township, Franklin County, Ohio	0.0388485937%
OH1451	Plain Township, Stark County, Ohio	0.0464019090%
OH1452	Plain Township, Wayne County, Ohio	0.0002976831%
OH1453	Plain Township, Wood County, Ohio	0.0002693828%
OH1454	Plainfield Village, Ohio	0.0000153076%
OH1455	Pleasant City Village, Ohio	0.0008654831%
OH1456	Pleasant Hill Village, Ohio	0.0002839214%
OH1457	Pleasant Plain Village, Ohio	0.0000116356%
OH1458	Pleasant Township, Brown County, Ohio	0.0012092450%
OH1459	Pleasant Township, Clark County, Ohio	0.0032390047%
OH1460	Pleasant Township, Fairfield County, Ohio	0.0068849393%
OH1461	Pleasant Township, Franklin County, Ohio	0.0137844922%
OH1462	Pleasant Township, Hancock County, Ohio	0.0002811062%
OH1463	Pleasant Township, Henry County, Ohio	0.0002233406%
OH1464	Pleasant Township, Knox County, Ohio	0.0045641970%
OH1465	Pleasant Township, Marion County, Ohio	0.0096326984%
OH1466	Pleasant Township, Perry County, Ohio	0.0001828826%
OH1467	Pleasant Township, Seneca County, Ohio	0.0003208676%
OH1468	Pleasant Township, Van Wert County, Ohio	0.0002849717%
OH1469	Pleasantville Village, Ohio	0.0000570350%
OH1470	Plymouth Township, Ohio	0.0017493844%
OH1471	Plymouth Village, Ohio	0.0065060016%
OH1472	Poland Township, Ohio	0.0148262002%
OH1473	Poland Village, Ohio	0.0061663235%
OH1474	Polk Township, Ohio	0.0010767393%
OH1475	Polk Village, Ohio	0.0000406694%
OH1476	Pomeroy Village, Ohio	0.0093881741%
OH1477	Port Clinton City, Ohio	0.0145364578%
OH1478	Port Jefferson Village, Ohio	0.0003105872%
OH1479	Port Washington Village, Ohio	0.0003251687%
OH1480	Port William Village, Ohio	0.0010928837%
OH1481	Portage County, Ohio	0.9187057360%

Subdivisions with Consolidated Allocations - Qualified Subdivisions Only

State ID	Qualifying Subdivision	Consolidated State Allocation
OH1482	Portage Township, Hancock County, Ohio	0.0001686637%
OH1483	Portage Township, Ottawa County, Ohio	0.0000480885%
OH1484	Portage Township, Wood County, Ohio	0.0001408137%
OH1485	Portage Village, Ohio	0.0016040519%
OH1486	Porter Township, Delaware County, Ohio	0.0036954857%
OH1487	Porter Township, Scioto County, Ohio	0.0395496982%
OH1488	Portsmouth City, Ohio	0.2233662325%
OH1489	Potsdam Village, Ohio	0.0000227137%
OH1490	Powell City, Ohio	0.0184361841%
OH1491	Powhatan Point Village, Ohio	0.0016591645%
OH1492	Prairie Township, Franklin County, Ohio	0.0344574120%
OH1493	Prairie Township, Holmes County, Ohio	0.0003867956%
OH1494	Preble County, Ohio	0.3067055248%
OH1495	Proctorville Village, Ohio	0.0018254771%
OH1496	Prospect Village, Ohio	0.0011157566%
OH1497	Providence Township, Ohio	0.0026476678%
OH1498	Pulaski Township, Ohio	0.0002907439%
OH1499	Pultney Township, Ohio	0.0018560145%
OH1500	Pusheta Township, Ohio	0.0002670784%
OH1501	Put In Bay Township, Ohio	0.0034623699%
OH1502	Put-In-Bay Village, Ohio	0.0040050827%
OH1503	Putnam County, Ohio	0.1372967601%
OH1504	Quaker City Village, Ohio	0.0004351328%
OH1505	Quincy Village, Ohio	0.0003391631%
OH1506	Raccoon Township, Ohio	0.0003561309%
OH1507	Racine Village, Ohio	0.0010826003%
OH1508	Radnor Township, Ohio	0.0001814747%
OH1509	Randolph Township, Ohio	0.0013730943%
OH1510	Range Township, Ohio	0.0007149570%
OH1511	Rarden Township, Ohio	0.0020471447%
OH1512	Rarden Village, Ohio	0.0005117862%
OH1513	Ravenna City, Ohio	0.0218557620%
OH1514	Ravenna Township, Ohio	0.0059636168%
OH1515	Rawson Village, Ohio	0.0001405531%
OH1516	Rayland Village, Ohio	0.0003984552%
OH1517	Reading City, Ohio	0.0457344992%
OH1518	Reading Township, Ohio	0.0019364040%
OH1519	Recovery Township, Ohio	0.0000812132%
OH1520	Reily Township, Ohio	0.0012764211%
OH1521	Reminderville Village, Ohio	0.0151415568%
OH1522	Rendville Village, Ohio	0.0001828826%
OH1523	Republic Village, Ohio	0.0011130095%
OH1524	Reynoldsburg City, Ohio	0.0697130845%
OH1525	Rice Township, Ohio	0.0003978688%
OH1526	Richfield Township, Henry County, Ohio	0.0023349246%
OH1527	Richfield Township, Lucas County, Ohio	0.0047039321%

Subdivisions with Consolidated Allocations - Qualified Subdivisions Only

State ID	Qualifying Subdivision	Consolidated State Allocation
OH1528	Richfield Township, Summit County, Ohio	0.0095996121%
OH1529	Richfield Village, Ohio	0.0399887454%
OH1530	Richland County, Ohio	0.7455113947%
OH1531	Richland Township, Allen County, Ohio	0.0002999883%
OH1532	Richland Township, Belmont County, Ohio	0.0026715361%
OH1533	Richland Township, Clinton County, Ohio	0.0005798975%
OH1534	Richland Township, Darke County, Ohio	0.0002952534%
OH1535	Richland Township, Fairfield County, Ohio	0.0003503579%
OH1536	Richland Township, Holmes County, Ohio	0.0001483201%
OH1537	Richland Township, Wyandot County, Ohio	0.0001079437%
OH1538	Richmond Heights City, Ohio	0.0218650269%
OH1539	Richmond Township, Ashtabula County, Ohio	0.0003170025%
OH1540	Richmond Township, Huron County, Ohio	0.0015099572%
OH1541	Richmond Village, Ohio	0.0007609773%
OH1542	Richwood Village, Ohio	0.0014048433%
OH1543	Ridgefield Township, Ohio	0.0003431721%
OH1544	Ridgeville Township, Ohio	0.0002165727%
OH1545	Ridgeway Village, Ohio	0.0003864298%
OH1546	Riley Township, Ohio	0.0007202182%
OH1547	Rio Grande Village, Ohio	0.0014432672%
OH1548	Ripley Township, Holmes County, Ohio	0.0000348988%
OH1549	Ripley Township, Huron County, Ohio	0.0000137269%
OH1550	Ripley Village, Ohio	0.0111932679%
OH1551	Risingsun Village, Ohio	0.0004530528%
OH1552	Rittman City, Ohio	0.0059649971%
OH1553	Riverlea Village, Ohio	0.0001680104%
OH1554	Riverside City, Ohio	0.0817797700%
OH1555	Roaming Shores Village, Ohio	0.0034987688%
OH1556	Rochester Township, Ohio	0.0013537465%
OH1557	Rochester Village, Ohio	0.0000194784%
OH1558	Rock Creek Village, Ohio	0.0002113350%
OH1559	Rockford Village, Ohio	0.0018408327%
OH1560	Rocky Ridge Village, Ohio	0.0002129632%
OH1561	Rocky River City, Ohio	0.0503638414%
OH1562	Rogers Village, Ohio	0.0005457718%
OH1563	Rome Township, Ashtabula County, Ohio	0.0014206410%
OH1564	Rome Township, Athens County, Ohio	0.0002813909%
OH1565	Rome Township, Lawrence County, Ohio	0.0010605153%
OH1566	Rome Village, Ohio	0.0002586036%

Subdivisions with Consolidated Allocations - Qualified Subdivisions Only

State ID	Qualifying Subdivision	Consolidated State Allocation
OH1567	Rootstown Township, Ohio	0.0026527533%
OH1568	Rose Township, Ohio	0.0004793086%
OH1569	Roseville Village, Ohio	0.0016522526%
OH1570	Ross County, Ohio	1.0109583321%
OH1571	Ross Township, Butler County, Ohio	0.0261747113%
OH1572	Ross Township, Greene County, Ohio	0.0002579678%
OH1573	Ross Township, Jefferson County, Ohio	0.0004940844%
OH1574	Rossburg Village, Ohio	0.0000984178%
OH1575	Rossford City, Ohio	0.0126977241%
OH1576	Roswell Village, Ohio	0.0002759007%
OH1577	Roundhead Township, Ohio	0.0002332423%
OH1578	Royalton Township, Ohio	0.0009661532%
OH1579	Rumley Township, Ohio	0.0006297965%
OH1580	Rush Creek Township, Ohio	0.0026562014%
OH1581	Rush Township, Scioto County, Ohio	0.0047482384%
OH1582	Rush Township, Tuscarawas County, Ohio	0.0000689752%
OH1583	Rushcreek Township, Ohio	0.0004189662%
OH1584	Rushsylvania Village, Ohio	0.0000099754%
OH1585	Rushville Village, Ohio	0.0000244436%
OH1586	Russell Township, Ohio	0.0185770784%
OH1587	Russells Point Village, Ohio	0.0022943385%
OH1588	Russellville Village, Ohio	0.0057671685%
OH1589	Russia Village, Ohio	0.0003460829%
OH1590	Rutland Village, Ohio	0.0004567220%
OH1591	Sabina Village, Ohio	0.0072933257%
OH1592	Sagamore Hills Township, Ohio	0.0226207726%
OH1593	Salem City, Ohio	0.0383095249%
OH1594	Salem Township, Auglaize County, Ohio	0.0001157340%
OH1595	Salem Township, Champaign County, Ohio	0.0003806616%
OH1596	Salem Township, Columbiana County, Ohio	0.0009051824%
OH1597	Salem Township, Muskingum County, Ohio	0.0003912060%
OH1598	Salem Township, Ottawa County, Ohio	0.0007213271%
OH1599	Salem Township, Shelby County, Ohio	0.0010648705%
OH1600	Salem Township, Tuscarawas County, Ohio	0.0026407637%
OH1601	Salem Township, Warren County, Ohio	0.0074583911%
OH1602	Salem Township, Washington County, Ohio	0.0005013228%
OH1603	Salesville Village, Ohio	0.0000679895%
OH1604	Salineville Village, Ohio	0.0034609917%
OH1605	Salisbury Township, Ohio	0.0003552282%
OH1606	Salt Creek Township, Hocking County, Ohio	0.0001833021%
OH1607	Salt Creek Township, Holmes County, Ohio	0.0000465318%

Subdivisions with Consolidated Allocations - Qualified Subdivisions Only

State ID	Qualifying Subdivision	Consolidated State Allocation
OH1608	Salt Creek Township, Wayne County, Ohio	0.0001391765%
OH1609	Salt Lick Township, Ohio	0.0000430312%
OH1610	Salt Rock Township, Ohio	0.0007066458%
OH1611	Saltcreek Township, Ohio	0.0003935151%
OH1612	Sandusky City, Ohio	0.1261336610%
OH1613	Sandusky County, Ohio	0.3072903644%
OH1614	Sandusky Township, Crawford County, Ohio	0.0000108762%
OH1615	Sandusky Township, Sandusky County, Ohio	0.0015100930%
OH1616	Sandy Township, Stark County, Ohio	0.0049479536%
OH1617	Sandy Township, Tuscarawas County, Ohio	0.0006897517%
OH1618	Sarahsville Village, Ohio	0.0000689910%
OH1619	Sardinia Village, Ohio	0.0044028921%
OH1620	Savannah Village, Ohio	0.0002294615%
OH1621	Saybrook Township, Ohio	0.0161906113%
OH1622	Scio Village, Ohio	0.0001526779%
OH1623	Scioto County, Ohio	0.9401796346%
OH1624	Scioto Township, Delaware County, Ohio	0.0019714756%
OH1625	Scioto Township, Pickaway County, Ohio	0.0062913839%
OH1626	Scioto Township, Pike County, Ohio	0.0002619631%
OH1627	Scioto Township, Ross County, Ohio	0.0146969071%
OH1628	Scipio Township, Meigs County, Ohio	0.0004736376%
OH1629	Scipio Township, Seneca County, Ohio	0.0005615183%
OH1630	Scott Township, Marion County, Ohio	0.0001301716%
OH1631	Scott Township, Sandusky County, Ohio	0.0009313747%
OH1632	Scott Village, Ohio	0.0006416289%
OH1633	Seal Township, Ohio	0.0013351665%
OH1634	Seaman Village, Ohio	0.0025035030%
OH1635	Sebring Village, Ohio	0.0078737318%
OH1636	Seneca County, Ohio	0.2801274556%
OH1637	Seneca Township, Monroe County, Ohio	0.0000124681%
OH1638	Seneca Township, Noble County, Ohio	0.0000172477%
OH1639	Senecaville Village, Ohio	0.0007886782%
OH1640	Seven Hills City, Ohio	0.0208535620%
OH1641	Seven Mile Village, Ohio	0.0013087356%
OH1642	Seville Village, Ohio	0.0055383307%
OH1643	Shadyside Village, Ohio	0.0078177582%
OH1644	Shaker Heights City, Ohio	0.1048407101%
OH1645	Shalersville Township, Ohio	0.0000934354%
OH1646	Sharon Township, Franklin County, Ohio	0.0053763338%
OH1647	Sharon Township, Medina County, Ohio	0.0058099333%
OH1648	Sharon Township, Richland County, Ohio	0.0000802853%

Subdivisions with Consolidated Allocations - Qualified Subdivisions Only

State ID	Qualifying Subdivision	Consolidated State Allocation
OH1649	Sharonville City, Ohio	0.1284229161%
OH1650	Shawnee Hills Village, Ohio	0.0030520752%
OH1651	Shawnee Township, Ohio	0.0289829613%
OH1652	Shawnee Village, Ohio	0.0005916790%
OH1653	Sheffield Lake City, Ohio	0.0113266702%
OH1654	Sheffield Township, Ashtabula County, Ohio	0.0012562693%
OH1655	Sheffield Township, Lorain County, Ohio	0.0039054125%
OH1656	Sheffield Village, Ohio	0.0383431647%
OH1657	Shelby City, Ohio	0.0301426674%
OH1658	Shelby County, Ohio	0.2601922372%
OH1659	Sherrodsville Village, Ohio	0.0010675510%
OH1660	Sherwood Village, Ohio	0.0012358778%
OH1661	Shiloh Village, Ohio	0.0001516500%
OH1662	Shreve Village, Ohio	0.0012061965%
OH1663	Sidney City, Ohio	0.0768126600%
OH1664	Silver Lake Village, Ohio	0.0087129009%
OH1665	Silverton Village, Ohio	0.0117488480%
OH1666	Sinking Spring Village, Ohio	0.0018697801%
OH1667	Smith Township, Belmont County, Ohio	0.0011670394%
OH1668	Smith Township, Mahoning County, Ohio	0.0056258490%
OH1669	Smithfield Township, Ohio	0.0003028259%
OH1670	Smithfield Village, Ohio	0.0021516579%
OH1671	Smithville Village, Ohio	0.0012448566%
OH1672	Solon City, Ohio	0.0575665779%
OH1673	Somerford Township, Ohio	0.0018806477%
OH1674	Somers Township, Ohio	0.0009493500%
OH1675	Somerset Village, Ohio	0.0013447250%
OH1676	Somerville Village, Ohio	0.0001615723%
OH1677	South Amherst Village, Ohio	0.0020257501%
OH1678	South Bloomfield Township, Ohio	0.0004782339%
OH1679	South Bloomfield Village, Ohio	0.0012874261%
OH1680	South Charleston Village, Ohio	0.0026810249%
OH1681	South Euclid City, Ohio	0.0416202012%
OH1682	South Lebanon Village, Ohio	0.0058643200%
OH1683	South Point Village, Ohio	0.0061370801%
OH1684	South Russell Village, Ohio	0.0067283287%
OH1685	South Salem Village, Ohio	0.0005572426%
OH1686	South Solon Village, Ohio	0.0007460421%
OH1687	South Vienna Village, Ohio	0.0009118207%
OH1688	South Webster Village, Ohio	0.0024736332%
OH1689	South Zanesville Village, Ohio	0.0015547932%
OH1690	Southington Township, Ohio	0.0014492645%
OH1691	Sparta Village, Ohio	0.0000770825%
OH1692	Spencer Township, Allen County, Ohio	0.0001636300%
OH1693	Spencer Township, Guernsey County, Ohio	0.0001631748%

Subdivisions with Consolidated Allocations - Qualified Subdivisions Only

State ID	Qualifying Subdivision	Consolidated State Allocation
OH1694	Spencer Township, Lucas County, Ohio	0.0024565990%
OH1695	Spencer Township, Medina County, Ohio	0.0000708528%
OH1696	Spencer Village, Ohio	0.0016178066%
OH1697	Spencerville Village, Ohio	0.0025294469%
OH1698	Sprigg Township, Ohio	0.0001054107%
OH1699	Spring Valley Township, Ohio	0.0070786377%
OH1700	Spring Valley Village, Ohio	0.0001444620%
OH1701	Springboro City, Ohio	0.0299889938%
OH1702	Springdale City, Ohio	0.0692154947%
OH1703	Springfield City, Ohio	0.4735887613%
OH1704	Springfield Township, Clark County, Ohio	0.0105063514%
OH1705	Springfield Township, Gallia County, Ohio	0.0009746740%
OH1706	Springfield Township, Hamilton County, Ohio	0.1053972703%
OH1707	Springfield Township, Jefferson County, Ohio	0.0002231349%
OH1708	Springfield Township, Lucas County, Ohio	0.0432543386%
OH1709	Springfield Township, Mahoning County, Ohio	0.0039675747%
OH1710	Springfield Township, Richland County, Ohio	0.0177162881%
OH1711	Springfield Township, Ross County, Ohio	0.0053121351%
OH1712	Springfield Township, Summit County, Ohio	0.0469667767%
OH1713	Springfield Township, Williams County, Ohio	0.0004950504%
OH1714	St Albans Township, Ohio	0.0043369348%
OH1715	St Clair Township, Butler County, Ohio	0.0005493458%
OH1716	St Clair Township, Columbiana County, Ohio	0.0167991211%
OH1717	St Marys Township, Ohio	0.0002136628%
OH1718	St. Bernard Village, Ohio	0.0379854367%
OH1719	St. Clairsville City, Ohio	0.0187569954%
OH1720	St. Henry Village, Ohio	0.0014076956%
OH1721	St. Louisville Village, Ohio	0.0003799451%
OH1722	St. Marys City, Ohio	0.0281144576%
OH1723	St. Paris Village, Ohio	0.0038066155%
OH1724	Stafford Village, Ohio	0.0000249362%
OH1725	Stark County, Ohio	1.5315796664%
OH1726	Starr Township, Ohio	0.0001436692%
OH1727	Staunton Township, Ohio	0.0003747763%
OH1728	Sterling Township, Ohio	0.0043408795%
OH1729	Steubenville City, Ohio	0.1367338744%
OH1730	Steubenville Township, Ohio	0.0000318764%

Subdivisions with Consolidated Allocations - Qualified Subdivisions Only

State ID	Qualifying Subdivision	Consolidated State Allocation
OH1731	Stock Township, Harrison County, Ohio	0.0003339830%
OH1732	Stock Township, Noble County, Ohio	0.0000344955%
OH1733	Stockport Village, Ohio	0.0002249256%
OH1734	Stokes Township, Logan County, Ohio	0.0047782092%
OH1735	Stokes Township, Madison County, Ohio	0.0007615846%
OH1736	Stone Creek Village, Ohio	0.0001379503%
OH1737	Stonelick Township, Ohio	0.0184280231%
OH1738	Stoutsville Village, Ohio	0.0000733307%
OH1739	Stow City, Ohio	0.1475892163%
OH1740	Strasburg Village, Ohio	0.0032911011%
OH1741	Stratton Village, Ohio	0.0014981914%
OH1742	Streetsboro City, Ohio	0.0206045399%
OH1743	Strongsville City, Ohio	0.0739396664%
OH1744	Struthers City, Ohio	0.0252671862%
OH1745	Stryker Village, Ohio	0.0016737417%
OH1746	Suffield Township, Ohio	0.0026771277%
OH1747	Sugar Bush Knolls Village, Ohio	0.0000982645%
OH1748	Sugar Creek Township, Allen County, Ohio	0.0002727166%
OH1749	Sugar Creek Township, Putnam County, Ohio	0.0001655674%
OH1750	Sugar Creek Township, Wayne County, Ohio	0.0003634054%
OH1751	Sugar Grove Village, Ohio	0.0001955486%
OH1752	Sugarcreek Township, Ohio	0.0470017417%
OH1753	Sugarcreek Village, Ohio	0.0027688605%
OH1754	Sullivan Township, Ohio	0.0017162492%
OH1755	Summerfield Village, Ohio	0.0001212800%
OH1756	Summit Township, Ohio	0.0000062341%
OH1757	Summitville Village, Ohio	0.0004792142%
OH1758	Sunbury Village, Ohio	0.0082323543%
OH1759	Sunfish Township, Ohio	0.0000676034%
OH1760	Swan Creek Township, Ohio	0.0048429959%
OH1761	Swanton Township, Ohio	0.0015012549%
OH1762	Swanton Village, Ohio	0.0072434936%
OH1763	Switzerland Township, Ohio	0.0001807876%
OH1764	Sycamore Township, Hamilton County, Ohio	0.0584269292%
OH1765	Sycamore Township, Wyandot County, Ohio	0.0002766058%
OH1766	Sycamore Village, Ohio	0.0012008738%
OH1767	Sylvania City, Ohio	0.0526622027%
OH1768	Sylvania Township, Ohio	0.1247952267%
OH1769	Symmes Township, Hamilton County, Ohio	0.0305202839%
OH1770	Symmes Township, Lawrence County, Ohio	0.0000521565%
OH1771	Syracuse Village, Ohio	0.0005413001%
OH1772	Tallmadge City, Ohio	0.0580737905%

Subdivisions with Consolidated Allocations - Qualified Subdivisions Only

State ID	Qualifying Subdivision	Consolidated State Allocation
OH1773	Tarlton Village, Ohio	0.0002242634%
OH1774	Tate Township, Ohio	0.0267197716%
OH1775	Taylor Creek Township, Ohio	0.0001110677%
OH1776	Terrace Park Village, Ohio	0.0056698421%
OH1777	Texas Township, Ohio	0.0002936562%
OH1778	The Village of Indian Hill City, Ohio	0.0264202950%
OH1779	Thompson Township, Delaware County, Ohio	0.0002474656%
OH1780	Thompson Township, Geauga County, Ohio	0.0022491568%
OH1781	Thorn Township, Ohio	0.0007422882%
OH1782	Thornville Village, Ohio	0.0006131946%
OH1783	Thurston Village, Ohio	0.0013688400%
OH1784	Tiffin City, Ohio	0.0703803061%
OH1785	Tiffin Township, Ohio	0.0005075927%
OH1786	Tiltonsville Village, Ohio	0.0016575735%
OH1787	Timberlake Village, Ohio	0.0023312243%
OH1788	Tipp City, Ohio	0.0376479790%
OH1789	Tiro Village, Ohio	0.0000326285%
OH1790	Toledo City, Ohio	1.0197706186%
OH1791	Tontogany Village, Ohio	0.0001897924%
OH1792	Toronto City, Ohio	0.0279077997%
OH1793	Townsend Township, Huron County, Ohio	0.0006177098%
OH1794	Townsend Township, Sandusky County, Ohio	0.0000271274%
OH1795	Tremont City Village, Ohio	0.0006396354%
OH1796	Trenton City, Ohio	0.0416371797%
OH1797	Trenton Township, Ohio	0.0000577420%
OH1798	Trimble Township, Ohio	0.0023032365%
OH1799	Trimble Village, Ohio	0.0004320101%
OH1800	Trotwood City, Ohio	0.0811683100%
OH1801	Troy City, Ohio	0.0899917302%
OH1802	Troy Township, Ashland County, Ohio	0.0002358826%
OH1803	Troy Township, Athens County, Ohio	0.0008754383%
OH1804	Troy Township, Geauga County, Ohio	0.0026032794%
OH1805	Troy Township, Richland County, Ohio	0.0034790294%
OH1806	Troy Township, Wood County, Ohio	0.0027734180%
OH1807	Trumbull County, Ohio	2.0203599712%
OH1808	Trumbull Township, Ohio	0.0006457459%
OH1809	Truro Township, Ohio	0.0493339720%
OH1810	Tully Township, Ohio	0.0007929647%
OH1811	Turtle Creek Township, Ohio	0.0003372090%
OH1812	Turtlecreek Township, Ohio	0.0071325956%
OH1813	Tuscarawas County, Ohio	0.3721703206%
OH1814	Tuscarawas Township, Ohio	0.0020979323%
OH1815	Tuscarawas Village, Ohio	0.0003842902%
OH1816	Twin Township, Darke County, Ohio	0.0003813690%
OH1817	Twin Township, Ross County, Ohio	0.0052531114%

Subdivisions with Consolidated Allocations - Qualified Subdivisions Only

State ID	Qualifying Subdivision	Consolidated State Allocation
OH1818	Twinsburg City, Ohio	0.0833508485%
OH1819	Tymochtee Township, Ohio	0.0003170847%
OH1820	Uhrichsville City, Ohio	0.0101787647%
OH1821	Union City Village, Ohio	0.0076150778%
OH1822	Union City, Ohio	0.0198982889%
OH1823	Union County, Ohio	0.3002174205%
OH1824	Union Township, Auglaize County, Ohio	0.0001691497%
OH1825	Union Township, Carroll County, Ohio	0.0000762536%
OH1826	Union Township, Champaign County, Ohio	0.0000211479%
OH1827	Union Township, Clermont County, Ohio	0.3185341547%
OH1828	Union Township, Clinton County, Ohio	0.0085869431%
OH1829	Union Township, Fayette County, Ohio	0.0014043033%
OH1830	Union Township, Highland County, Ohio	0.0112248527%
OH1831	Union Township, Lawrence County, Ohio	0.0011822137%
OH1832	Union Township, Licking County, Ohio	0.0076823054%
OH1833	Union Township, Logan County, Ohio	0.0001197046%
OH1834	Union Township, Mercer County, Ohio	0.0004692319%
OH1835	Union Township, Miami County, Ohio	0.0038499743%
OH1836	Union Township, Muskingum County, Ohio	0.0003209896%
OH1837	Union Township, Pike County, Ohio	0.0001098555%
OH1838	Union Township, Ross County, Ohio	0.0119227921%
OH1839	Union Township, Tuscarawas County, Ohio	0.0002167791%
OH1840	Union Township, Union County, Ohio	0.0002502189%
OH1841	Union Township, Van Wert County, Ohio	0.0002973617%
OH1842	Union Township, Warren County, Ohio	0.0079936267%
OH1843	Unionville Center Village, Ohio	0.0001475046%
OH1844	Uniopolis Village, Ohio	0.0002492732%
OH1845	Unity Township, Ohio	0.0000798690%
OH1846	University Heights City, Ohio	0.0306916388%
OH1847	Upper Arlington City, Ohio	0.1198448950%
OH1848	Upper Sandusky City, Ohio	0.0108550896%
OH1849	Upper Township, Ohio	0.0007475763%
OH1850	Urbana City, Ohio	0.0575116162%
OH1851	Urbancrest Village, Ohio	0.0003436577%
OH1852	Utica Village, Ohio	0.0044986588%
OH1853	Valley Hi Village, Ohio	0.0001316045%
OH1854	Valley Township, Guernsey County, Ohio	0.0005439160%
OH1855	Valley Township, Scioto County, Ohio	0.0018196842%
OH1856	Valley View Village, Ohio	0.0158831601%
OH1857	Valleyview Village, Ohio	0.0016037359%

Subdivisions with Consolidated Allocations - Qualified Subdivisions Only

State ID	Qualifying Subdivision	Consolidated State Allocation
OH1858	Van Buren Township, Darke County, Ohio	0.0003444623%
OH1859	Van Buren Township, Putnam County, Ohio	0.0002317943%
OH1860	Van Buren Township, Shelby County, Ohio	0.0003904525%
OH1861	Van Buren Village, Ohio	0.0001188906%
OH1862	Van Wert City, Ohio	0.0528808311%
OH1863	Van Wert County, Ohio	0.1122540604%
OH1864	Vandalia City, Ohio	0.0967305650%
OH1865	Vanlue Village, Ohio	0.0001114793%
OH1866	Venedocia Village, Ohio	0.0000371702%
OH1867	Venice Township, Ohio	0.0000100271%
OH1868	Vermilion City, Ohio	0.0432196320%
OH1869	Vermilion Township, Ohio	0.0012778552%
OH1870	Vermillion Township, Ohio	0.0004880329%
OH1871	Vernon Township, Crawford County, Ohio	0.0000108762%
OH1872	Vernon Township, Scioto County, Ohio	0.0038952614%
OH1873	Vernon Township, Trumbull County, Ohio	0.0006308563%
OH1874	Verona Village, Ohio	0.0012373333%
OH1875	Versailles Village, Ohio	0.0100017096%
OH1876	Vienna Township, Ohio	0.0042113922%
OH1877	Vinton County, Ohio	0.1090168446%
OH1878	Vinton Township, Ohio	0.0001170406%
OH1879	Vinton Village, Ohio	0.0005060807%
OH1880	Violet Township, Ohio	0.0621844457%
OH1881	Virginia Township, Ohio	0.0000841915%
OH1882	Wabash Township, Ohio	0.0000492089%
OH1883	Wadsworth City, Ohio	0.0760959559%
OH1884	Waite Hill Village, Ohio	0.0053068521%
OH1885	Wakeman Village, Ohio	0.0018119487%
OH1886	Walbridge Village, Ohio	0.0029019871%
OH1887	Waldo Township, Ohio	0.0000743838%
OH1888	Waldo Village, Ohio	0.0004160980%
OH1889	Walnut Township, Fairfield County, Ohio	0.0087100593%
OH1890	Walnut Township, Gallia County, Ohio	0.0001499498%
OH1891	Walton Hills Village, Ohio	0.0099526568%
OH1892	Wapakoneta City, Ohio	0.0275268850%
OH1893	Ward Township, Ohio	0.0001486233%
OH1894	Warren City, Ohio	0.3520178232%
OH1895	Warren County, Ohio	1.0504230532%
OH1896	Warren Township, Belmont County, Ohio	0.0000984250%
OH1897	Warren Township, Jefferson County, Ohio	0.0004303316%

Subdivisions with Consolidated Allocations - Qualified Subdivisions Only

State ID	Qualifying Subdivision	Consolidated State Allocation
OH1898	Warren Township, Trumbull County, Ohio	0.0001534515%
OH1899	Warren Township, Tuscarawas County, Ohio	0.0002069255%
OH1900	Warren Township, Washington County, Ohio	0.0008773149%
OH1901	Warrensville Heights City, Ohio	0.0361164097%
OH1902	Warsaw Village, Ohio	0.0003911414%
OH1903	Warwick Township, Ohio	0.0008474093%
OH1904	Washington County, Ohio	0.3325608246%
OH1905	Washington Court House City, Ohio	0.0376016242%
OH1906	Washington Township, Auglaize County, Ohio	0.0023680955%
OH1907	Washington Township, Belmont County, Ohio	0.0000843643%
OH1908	Washington Township, Brown County, Ohio	0.0011782387%
OH1909	Washington Township, Carroll County, Ohio	0.0002178675%
OH1910	Washington Township, Clermont County, Ohio	0.0305984481%
OH1911	Washington Township, Clinton County, Ohio	0.0029440948%
OH1912	Washington Township, Columbiana County, Ohio	0.0006256408%
OH1913	Washington Township, Coshocton County, Ohio	0.0000841915%
OH1914	Washington Township, Darke County, Ohio	0.0003198579%
OH1915	Washington Township, Defiance County, Ohio	0.0003531079%
OH1916	Washington Township, Franklin County, Ohio	0.1225330619%
OH1917	Washington Township, Guernsey County, Ohio	0.0000951853%
OH1918	Washington Township, Hancock County, Ohio	0.0008925122%
OH1919	Washington Township, Harrison County, Ohio	0.0003339830%
OH1920	Washington Township, Henry County, Ohio	0.0002571801%
OH1921	Washington Township, Highland County, Ohio	0.0004065339%
OH1922	Washington Township, Hocking County, Ohio	0.0002427514%
OH1923	Washington Township, Holmes County, Ohio	0.0000261741%
OH1924	Washington Township, Jackson County, Ohio	0.0003315132%

Subdivisions with Consolidated Allocations - Qualified Subdivisions Only

State ID	Qualifying Subdivision	Consolidated State Allocation
OH1925	Washington Township, Lawrence County, Ohio	0.0000695420%
OH1926	Washington Township, Licking County, Ohio	0.0008154920%
OH1927	Washington Township, Logan County, Ohio	0.0017756185%
OH1928	Washington Township, Lucas County, Ohio	0.0071150384%
OH1929	Washington Township, Mercer County, Ohio	0.0001173080%
OH1930	Washington Township, Miami County, Ohio	0.0009766897%
OH1931	Washington Township, Monroe County, Ohio	0.0000062341%
OH1932	Washington Township, Montgomery County, Ohio	0.1316317394%
OH1933	Washington Township, Morrow County, Ohio	0.0002420690%
OH1934	Washington Township, Muskingum County, Ohio	0.0014845767%
OH1935	Washington Township, Paulding County, Ohio	0.0000402008%
OH1936	Washington Township, Pickaway County, Ohio	0.0003983733%
OH1937	Washington Township, Preble County, Ohio	0.0006874604%
OH1938	Washington Township, Richland County, Ohio	0.0012132000%
OH1939	Washington Township, Sandusky County, Ohio	0.0006510581%
OH1940	Washington Township, Scioto County, Ohio	0.0113445935%
OH1941	Washington Township, Shelby County, Ohio	0.0000798653%
OH1942	Washington Township, Stark County, Ohio	0.0006531299%
OH1943	Washington Township, Wood County, Ohio	0.0002265264%
OH1944	Washingtonville Village, Ohio	0.0014015930%
OH1945	Waterford Township, Ohio	0.0050048725%
OH1946	Waterloo Township, Ohio	0.0006670006%
OH1947	Watertown Township, Ohio	0.0001503968%
OH1948	Waterville City, Ohio	0.0124831621%
OH1949	Waterville Township, Ohio	0.0015558460%
OH1950	Wauseon City, Ohio	0.0277126990%
OH1951	Waverly Village, Ohio	0.0077490360%
OH1952	Wayne County, Ohio	0.2257675097%
OH1953	Wayne Lakes Village, Ohio	0.0075166600%
OH1954	Wayne Township, Adams County, Ohio	0.0012649279%

Subdivisions with Consolidated Allocations - Qualified Subdivisions Only

State ID	Qualifying Subdivision	Consolidated State Allocation
OH1955	Wayne Township, Ashtabula County, Ohio	0.0005165967%
OH1956	Wayne Township, Auglaize County, Ohio	0.0004273255%
OH1957	Wayne Township, Belmont County, Ohio	0.0000562429%
OH1958	Wayne Township, Butler County, Ohio	0.0007432325%
OH1959	Wayne Township, Champaign County, Ohio	0.0014909244%
OH1960	Wayne Township, Clermont County, Ohio	0.0020513889%
OH1961	Wayne Township, Clinton County, Ohio	0.0002007337%
OH1962	Wayne Township, Columbiana County, Ohio	0.0005990178%
OH1963	Wayne Township, Darke County, Ohio	0.0000369067%
OH1964	Wayne Township, Fayette County, Ohio	0.0001404303%
OH1965	Wayne Township, Jefferson County, Ohio	0.0021038433%
OH1966	Wayne Township, Monroe County, Ohio	0.0000062341%
OH1967	Wayne Township, Muskingum County, Ohio	0.0001404329%
OH1968	Wayne Township, Noble County, Ohio	0.0000862387%
OH1969	Wayne Township, Pickaway County, Ohio	0.0000437239%
OH1970	Wayne Township, Tuscarawas County, Ohio	0.0003941438%
OH1971	Wayne Township, Warren County, Ohio	0.0038164622%
OH1972	Wayne Village, Ohio	0.0008081483%
OH1973	Waynesburg Village, Ohio	0.0012073007%
OH1974	Waynesfield Village, Ohio	0.0007567223%
OH1975	Waynesville Village, Ohio	0.0046309511%
OH1976	Weathersfield Township, Ohio	0.0249955502%
OH1977	Weller Township, Ohio	0.0004460294%
OH1978	Wellington Village, Ohio	0.0164981765%
OH1979	Wells Township, Ohio	0.0100888848%
OH1980	Wellston City, Ohio	0.0406103723%
OH1981	Wellsville Village, Ohio	0.0125660620%
OH1982	Wesley Township, Ohio	0.0001253307%
OH1983	West Alexandria Village, Ohio	0.0099845432%
OH1984	West Carrollton City, Ohio	0.0603546931%
OH1985	West Chester Township, Ohio	0.3737167118%
OH1986	West Elkton Village, Ohio	0.0026843690%
OH1987	West Farmington Village, Ohio	0.0001875519%
OH1988	West Jefferson Village, Ohio	0.0159155640%
OH1989	West Lafayette Village, Ohio	0.0026252451%
OH1990	West Leipsic Village, Ohio	0.0002152376%
OH1991	West Liberty Village, Ohio	0.0035013600%
OH1992	West Manchester Village, Ohio	0.0025206880%
OH1993	West Mansfield Village, Ohio	0.0000798031%

Subdivisions with Consolidated Allocations - Qualified Subdivisions Only

State ID	Qualifying Subdivision	Consolidated State Allocation
OH1994	West Millgrove Village, Ohio	0.0001102020%
OH1995	West Milton Village, Ohio	0.0098350376%
OH1996	West Rushville Village, Ohio	0.0001070525%
OH1997	West Salem Village, Ohio	0.0004987159%
OH1998	West Township, Ohio	0.0005857063%
OH1999	West Union Village, Ohio	0.0111998820%
OH2000	West Unity Village, Ohio	0.0014694352%
OH2001	Westerville City, Ohio	0.2122517954%
OH2002	Westfield Center Village, Ohio	0.0015469538%
OH2003	Westfield Township, Ohio	0.0022200558%
OH2004	Westlake City, Ohio	0.0470647273%
OH2005	Westland Township, Ohio	0.0000407937%
OH2006	Weston Township, Ohio	0.0001040797%
OH2007	Weston Village, Ohio	0.0009305950%
OH2008	Wharton Village, Ohio	0.0000269859%
OH2009	Wheeling Township, Belmont County, Ohio	0.0005343072%
OH2010	Wheeling Township, Guernsey County, Ohio	0.0000407937%
OH2011	Whetstone Township, Ohio	0.0003262846%
OH2012	White Eyes Township, Ohio	0.0001913444%
OH2013	Whitehall City, Ohio	0.0708163966%
OH2014	Whitehouse Village, Ohio	0.0191159792%
OH2015	Whitewater Township, Ohio	0.0072647461%
OH2016	Wickliffe City, Ohio	0.0543194216%
OH2017	Wilkesville Township, Ohio	0.0005461896%
OH2018	Wilkesville Village, Ohio	0.0001034151%
OH2019	Willard City, Ohio	0.0338504955%
OH2020	Williams County, Ohio	0.1507467614%
OH2021	Williamsburg Township, Ohio	0.0138253270%
OH2022	Williamsburg Village, Ohio	0.0064127452%
OH2023	Williamsfield Township, Ohio	0.0004696334%
OH2024	Williamsport Village, Ohio	0.0004226644%
OH2025	Willoughby City, Ohio	0.1356374532%
OH2026	Willoughby Hills City, Ohio	0.0528410843%
OH2027	Willowick City, Ohio	0.0540256495%
OH2028	Wills Township, Ohio	0.0001087832%
OH2029	Willshire Village, Ohio	0.0006690639%
OH2030	Wilmington City, Ohio	0.1278227818%
OH2031	Wilmot Village, Ohio	0.0024343932%
OH2032	Wilson Township, Ohio	0.0006914162%
OH2033	Wilson Village, Ohio	0.0001415832%
OH2034	Winchester Village, Ohio	0.0033994936%
OH2035	Windham Township, Ohio	0.0001218723%
OH2036	Windham Village, Ohio	0.0030305573%
OH2037	Windsor Township, Ashtabula County, Ohio	0.0006340051%
OH2038	Windsor Township, Lawrence County, Ohio	0.0007128053%

Subdivisions with Consolidated Allocations - Qualified Subdivisions Only

State ID	Qualifying Subdivision	Consolidated State Allocation
OH2039	Windsor Township, Morgan County, Ohio	0.0004926943%
OH2040	Wintersville Village, Ohio	0.0169582518%
OH2041	Wood County, Ohio	0.6017827347%
OH2042	Woodlawn Village, Ohio	0.0240822158%
OH2043	Woodmere Village, Ohio	0.0007072352%
OH2044	Woodsfield Village, Ohio	0.0011221301%
OH2045	Woodstock Village, Ohio	0.0001517571%
OH2046	Woodville Township, Ohio	0.0019622167%
OH2047	Woodville Village, Ohio	0.0034270973%
OH2048	Wooster City, Ohio	0.4046402646%
OH2049	Wooster Township, Ohio	0.0017358405%
OH2050	Worthington City, Ohio	0.0819890902%
OH2051	Worthington Township, Ohio	0.0017573559%
OH2052	Wren Village, Ohio	0.0008301349%
OH2053	Wyandot County, Ohio	0.0959147354%
OH2054	Wyoming City, Ohio	0.0220280462%
OH2055	Xenia City, Ohio	0.1268376308%
OH2056	Xenia Township, Ohio	0.0075532986%
OH2057	Yankee Lake Village, Ohio	0.0000341003%
OH2058	Yellow Creek Township, Ohio	0.0010782320%
OH2059	Yellow Springs Village, Ohio	0.0142295064%
OH2060	York Township, Athens County, Ohio	0.0005523599%
OH2061	York Township, Fulton County, Ohio	0.0061882726%
OH2062	York Township, Medina County, Ohio	0.0023145263%
OH2063	York Township, Sandusky County, Ohio	0.0006239306%
OH2064	York Township, Tuscarawas County, Ohio	0.0007784341%
OH2065	York Township, Van Wert County, Ohio	0.0001115107%
OH2066	Yorkshire Village, Ohio	0.0007627380%
OH2067	Yorkville Village, Ohio	0.0011795516%
OH2068	Youngstown City, Ohio	0.5751891038%
OH2069	Zaleski Village, Ohio	0.0000780271%
OH2070	Zane Township, Ohio	0.0012568985%
OH2071	Zanesfield Village, Ohio	0.0001257699%
OH2072	Zanesville City, Ohio	0.1371227251%
OH2073	Zoar Village, Ohio	0.0002364863%

Subdivisions with Consolidated Allocations - Qualified Subdivisions Only

State ID	Qualifying Subdivision	Consolidated State Allocation
OR1	Albany City, Oregon	1.1574421234%
OR2	Ashland City, Oregon	0.5725593238%
OR3	Astoria City, Oregon	0.1859283065%
OR4	Baker County, Oregon	0.4771636205%
OR5	Beaverton City, Oregon	0.9709676029%
OR6	Bend City, Oregon	0.9443519043%
OR7	Benton County, Oregon	1.0219885306%
OR8	Canby City, Oregon	0.1716812437%
OR9	Central Point City, Oregon	0.1718730043%
OR10	Clackamas County, Oregon	7.7713142577%
OR11	Clatsop County, Oregon	1.1423692099%
OR12	Columbia County, Oregon	1.0096699413%
OR13	Coos Bay City, Oregon	0.2538945929%
OR14	Coos County, Oregon	1.5633002470%
OR15	Cornelius City, Oregon	0.0949750265%
OR16	Corvallis City, Oregon	0.6633711425%
OR17	Cottage Grove City, Oregon	0.0910229575%
OR18	Crook County, Oregon	0.3513229911%
OR19	Curry County, Oregon	0.7612961295%
OR20	Dallas City, Oregon	0.1606964683%
OR21	Deschutes County, Oregon	2.2569753600%
OR22	Douglas County, Oregon	2.5689481047%
OR23	Eugene City, Oregon	2.7611039932%
OR24	Forest Grove City, Oregon	0.2522169415%
OR26	Gladstone City, Oregon	0.1181360032%
OR28	Grants Pass City, Oregon	0.8232581895%
OR29	Gresham City, Oregon	0.9831942718%
OR30	Happy Valley City, Oregon	0.0103506009%
OR32	Hermiston City, Oregon	0.1316304314%
OR33	Hillsboro City, Oregon	1.5083519364%
OR34	Hood River County, Oregon	0.3553687498%
OR35	Independence City, Oregon	0.0808970601%
OR36	Jackson County, Oregon	4.0769510640%
OR37	Jefferson County, Oregon	0.3674692915%
OR38	Josephine County, Oregon	1.6536523798%
OR39	Keizer City, Oregon	0.1916558451%
OR40	Klamath County, Oregon	1.2169628601%
OR41	Klamath Falls City, Oregon	0.3209275214%
OR42	La Grande City, Oregon	0.2715648669%
OR44	Lake Oswego City, Oregon	0.6934160342%
OR45	Lane County, Oregon	6.3326808234%
OR46	Lebanon City, Oregon	0.3269345282%
OR47	Lincoln County, Oregon	1.5190343268%
OR48	Linn County, Oregon	1.8185376689%
OR49	Malheur County, Oregon	0.5014027023%
OR50	Marion County, Oregon	4.1636475308%
OR51	McMinnville City, Oregon	0.4803592635%
OR52	Medford City, Oregon	1.5540758598%
OR53	Milwaukie City, Oregon	0.2113647118%

Subdivisions with Consolidated Allocations - Qualified Subdivisions Only

State ID	Qualifying Subdivision	Consolidated State Allocation
OR54	Monmouth City, Oregon	0.0706960930%
OR55	Morrow County, Oregon	0.1351544937%
OR56	Multnomah County, Oregon	13.9643815662%
OR57	Newberg City, Oregon	0.4093257361%
OR58	Newport City, Oregon	0.1908392623%
OR59	Ontario City, Oregon	0.1869780182%
OR60	Oregon City, Oregon	0.2765040475%
OR61	Pendleton City, Oregon	0.3521049458%
OR62	Polk County, Oregon	0.7074299681%
OR63	Portland City, Oregon	8.2736702858%
OR64	Prineville City, Oregon	0.0924861843%
OR65	Redmond City, Oregon	0.1550311086%
OR66	Roseburg City, Oregon	0.6370799877%
OR67	Salem City, Oregon	3.0438221421%
OR68	Sandy City, Oregon	0.0775015682%
OR70	Sherwood City, Oregon	0.1404204928%
OR71	Silverton City, Oregon	0.0775630731%
OR72	Springfield City, Oregon	1.1667234659%
OR73	St. Helens City, Oregon	0.1964453077%
OR74	The Dalles City, Oregon	0.1723418738%
OR75	Tigard City, Oregon	0.5049875956%
OR76	Tillamook County, Oregon	0.9001228870%
OR77	Troutdale City, Oregon	0.0899929610%
OR78	Tualatin City, Oregon	0.1551565618%
OR79	Umatilla County, Oregon	0.9738633884%
OR80	Union County, Oregon	0.4153841374%
OR82	Wasco County, Oregon	0.4116278731%
OR83	Washington County, Oregon	7.2167622210%
OR84	West Linn City, Oregon	0.1600504983%
OR86	Wilsonville City, Oregon	0.1383351396%
OR87	Woodburn City, Oregon	0.2069349266%
OR88	Yamhill County, Oregon	1.4120246444%

Subdivisions with Consolidated Allocations - Qualified Subdivisions Only

State ID	Qualifying Subdivision	Consolidated State Allocation
PA2	Adams County, Pennsylvania	Allocations in Pennsylvania will be made in accordance with the Pennsylvania Trust and Allocation Order.
PA5	Allegheny County, Pennsylvania	
PA6	Allentown City, Pennsylvania	
PA10	Armstrong County, Pennsylvania	
PA13	Beaver County, Pennsylvania	
PA14	Bedford County, Pennsylvania	
PA15	Bensalem Township, Pennsylvania	
PA16	Berks County, Pennsylvania	
PA20	Blair County, Pennsylvania	
PA22	Bradford County, Pennsylvania	
PA23	Bristol Township, Pennsylvania	
PA25	Bucks County, Pennsylvania	
PA27	Butler County, Pennsylvania	
PA30	Cambria County, Pennsylvania	
PA31	Cameron County, Pennsylvania	
PA32	Carbon County, Pennsylvania	
PA36	Centre County, Pennsylvania	
PA40	Chester County, Pennsylvania	
PA42	Clarion County, Pennsylvania	
PA43	Clearfield County, Pennsylvania	
PA44	Clinton County, Pennsylvania	
PA46	Coatesville City, Pennsylvania	
PA49	Columbia County, Pennsylvania	
PA53	Crawford County, Pennsylvania	
PA54	Cumberland County, Pennsylvania	
PA57	Dauphin County, Pennsylvania	
PA58	Delaware County, Pennsylvania	
PA76	Edwardsville Borough, Pennsylvania	
PA79	Elk County, Pennsylvania	
PA84	Erie County, Pennsylvania	
PA85	Exeter Borough, Pennsylvania	
PA90	Fayette County, Pennsylvania	
PA92	Forest County, Pennsylvania	
PA94	Forty Fort Borough, Pennsylvania	
PA96	Franklin County, Pennsylvania	
PA98	Fulton County, Pennsylvania	
PA99	Greene County, Pennsylvania	
PA107	Hanover Township, Luzerne County, Pennsylvania	
PA114	Hazleton City, Pennsylvania	
PA120	Huntingdon County, Pennsylvania	
PA122	Indiana County, Pennsylvania	
PA123	Jefferson County, Pennsylvania	
PA126	Juniata County, Pennsylvania	
PA127	Kingston Borough, Pennsylvania	
PA128	Lackawanna County, Pennsylvania	
PA130	Lancaster County, Pennsylvania	

Subdivisions with Consolidated Allocations - Qualified Subdivisions Only

State ID	Qualifying Subdivision	Consolidated State Allocation
PA134	Lawrence County, Pennsylvania	Allocations in Pennsylvania will be made in accordance with the Pennsylvania Trust and Allocation Order.
PA136	Lebanon County, Pennsylvania	
PA137	Lehigh County, Pennsylvania	
PA141	Lock Haven City, Pennsylvania	
PA147	Lower Makefield Township, Pennsylvania	
PA155	Lower Southampton Township, Pennsylvania	
PA157	Luzerne County, Pennsylvania	
PA158	Lycoming County, Pennsylvania	
PA164	McKean County, Pennsylvania	
PA167	Mercer County, Pennsylvania	
PA169	Middletown Township, Bucks County, Pennsylvania	
PA171	Mifflin County, Pennsylvania	
PA174	Monroe County, Pennsylvania	
PA176	Montgomery County, Pennsylvania	
PA178	Montour County, Pennsylvania	
PA180	Morrisville Borough, Pennsylvania	
PA187	Nanticoke City, Pennsylvania	
PA195	Newtown Township, Bucks County, Pennsylvania	
PA197	Norristown Borough, Pennsylvania	
PA205	Northampton County, Pennsylvania	
PA207	Northumberland County, Pennsylvania	
PA213	Perry County, Pennsylvania	
PA215	Philadelphia City, Pennsylvania	
PA217	Pike County, Pennsylvania	
PA219	Pittsburgh City, Pennsylvania	
PA220	Plains Township, Pennsylvania	
PA225	Potter County, Pennsylvania	
PA241	Schuylkill County, Pennsylvania	
PA248	Snyder County, Pennsylvania	
PA249	Somerset County, Pennsylvania	
PA265	Sugar Notch Borough, Pennsylvania	
PA266	Sullivan County, Pennsylvania	
PA267	Susquehanna County, Pennsylvania	
PA270	Tioga County, Pennsylvania	
PA273	Union County, Pennsylvania	
PA290	Venango County, Pennsylvania	
PA291	Warminster Township, Pennsylvania	
PA292	Warren County, Pennsylvania	
PA293	Warrington Township, Bucks County, Pennsylvania	
PA297	Washington County, Pennsylvania	
PA299	Wayne County, Pennsylvania	
PA310	West Norriton Township, Pennsylvania	

Subdivisions with Consolidated Allocations - Qualified Subdivisions Only

State ID	Qualifying Subdivision	Consolidated State Allocation
PA311	West Pittston Borough, Pennsylvania	Allocations in Pennsylvania will be made in accordance with the Pennsylvania Trust and Allocation Order.
PA313	Westmoreland County, Pennsylvania	
PA320	Wilkes Barre Township, Pennsylvania	
PA321	Wilkes-Barre City, Pennsylvania	
PA327	Wright Township, Pennsylvania	
PA328	Wyoming Borough, Pennsylvania	
PA329	Wyoming County, Pennsylvania	
PA333	York County, Pennsylvania	
PA335	Fairview Township, Luzerne County, Pennsylvania	
PA336	District Attorney of Allegheny County, Pennsylvania	
PA337	District Attorney of Berks County, Pennsylvania	
PA338	District Attorney of Bucks County, Pennsylvania	
PA339	District Attorney of Chester County, Pennsylvania	
PA340	District Attorney of Clearfield County, Pennsylvania	
PA341	District Attorney of Dauphin County, Pennsylvania	
PA342	District Attorney of Delaware County, Pennsylvania	
PA343	District Attorney of Erie County, Pennsylvania	
PA344	District Attorney of Lehigh County, Pennsylvania	
PA345	District Attorney of Northampton County, Pennsylvania	
PA346	District Attorney of Philadelphia County, Pennsylvania	
PA347	District Attorney of Westmoreland County, Pennsylvania	

Subdivisions with Consolidated Allocations - Qualified Subdivisions Only

State ID	Qualifying Subdivision	Consolidated State Allocation
PR1	Adjuntas, Puerto Rico	0.4468461493%
PR2	Aguada, Puerto Rico	0.9238661758%
PR3	Aguadilla, Puerto Rico	1.6156167759%
PR4	Aguas Buenas, Puerto Rico	0.7490858028%
PR5	Aibonito, Puerto Rico	0.7959428477%
PR6	Anasco, Puerto Rico	0.5050154853%
PR7	Arecibo, Puerto Rico	1.3074850692%
PR8	Arroyo, Puerto Rico	2.0592191012%
PR9	Barceloneta, Puerto Rico	0.5768569406%
PR10	Barranquitas, Puerto Rico	0.7167107056%
PR11	Bayamon, Puerto Rico	5.7282390971%
PR12	Cabo Rojo, Puerto Rico	1.1570847420%
PR13	Caguas, Puerto Rico	4.7119895861%
PR14	Camuy, Puerto Rico	0.7759381807%
PR15	Canovanas, Puerto Rico	1.0721780377%
PR16	Carolina, Puerto Rico	4.3228006165%
PR17	Catano, Puerto Rico	0.7612066695%
PR18	Cayey, Puerto Rico	1.3596493469%
PR19	Ceiba, Puerto Rico	0.2896687707%
PR20	Ciales, Puerto Rico	0.4533215195%
PR21	Cidra, Puerto Rico	1.1671492158%
PR22	Coamo, Puerto Rico	0.9970822347%
PR23	Comerio, Puerto Rico	0.5268640655%
PR24	Corozal, Puerto Rico	0.8595048594%
PR25	Culebra, Puerto Rico	0.0380175870%
PR26	Dorado, Puerto Rico	0.8970759382%
PR27	Fajardo, Puerto Rico	1.1102770585%
PR28	Florida, Puerto Rico	0.2695408253%
PR29	Guanica, Puerto Rico	0.4269617539%
PR30	Guayama, Puerto Rico	1.3293151076%
PR31	Guayanilla, Puerto Rico	0.4886780984%
PR32	Guaynabo, Puerto Rico	2.3185934725%
PR33	Gurabo, Puerto Rico	0.9866291335%
PR34	Hatillo, Puerto Rico	1.0577790273%
PR35	Hormigueros, Puerto Rico	0.3963005262%
PR36	Humacao, Puerto Rico	1.8829438530%
PR37	Isabela, Puerto Rico	1.0062900243%
PR38	Jayuya, Puerto Rico	0.3757431113%
PR39	Juana Diaz, Puerto Rico	1.7179648597%
PR40	Juncos, Puerto Rico	0.9543672919%
PR41	Lajas, Puerto Rico	0.5633742491%
PR42	Lares, Puerto Rico	0.6852103333%
PR43	Las Marias, Puerto Rico	0.2285582941%
PR44	Las Piedras, Puerto Rico	0.8440153869%
PR45	Loiza, Puerto Rico	0.7971240145%
PR46	Luquillo, Puerto Rico	0.5035020683%
PR47	Manati, Puerto Rico	1.3858134207%
PR48	Maricao, Puerto Rico	0.1311593846%
PR49	Maunabo, Puerto Rico	0.2983734242%

Subdivisions with Consolidated Allocations - Qualified Subdivisions Only

State ID	Qualifying Subdivision	Consolidated State Allocation
PR50	Mayaguez, Puerto Rico	2.7384221211%
PR51	Moca, Puerto Rico	0.9400143856%
PR52	Morovis, Puerto Rico	0.7678286207%
PR53	Naguabo, Puerto Rico	0.6776685553%
PR54	Naranjito, Puerto Rico	0.6713715879%
PR55	Orocovis, Puerto Rico	0.5209419444%
PR56	Patillas, Puerto Rico	0.4307397840%
PR57	Penuelas, Puerto Rico	0.5782731381%
PR58	Ponce, Puerto Rico	5.1762853836%
PR59	Quebradillas, Puerto Rico	0.6086201563%
PR60	Rincon, Puerto Rico	0.3607312171%
PR61	Rio Grande, Puerto Rico	1.2995118170%
PR62	Sabana Grande, Puerto Rico	0.5625075422%
PR63	Salinas, Puerto Rico	0.8069301551%
PR64	San German, Puerto Rico	0.9914753253%
PR65	San Juan, Puerto Rico	13.8003700360%
PR66	San Lorenzo, Puerto Rico	1.0322446251%
PR67	San Sebastian, Puerto Rico	0.9222442638%
PR68	Santa Isabel, Puerto Rico	0.5210354055%
PR69	Toa Alta, Puerto Rico	1.7552873773%
PR70	Toa Baja, Puerto Rico	2.1783919223%
PR71	Trujillo Alto, Puerto Rico	1.9136501824%
PR72	Utuado, Puerto Rico	0.7718304061%
PR73	Vega Alta, Puerto Rico	0.9338331796%
PR74	Vega Baja, Puerto Rico	1.6886509241%
PR75	Vieques, Puerto Rico	0.1979351524%
PR76	Villalba, Puerto Rico	0.5576736281%
PR77	Yabucoa, Puerto Rico	0.8842993409%
PR78	Yauco, Puerto Rico	1.1383015829%

Subdivisions with Consolidated Allocations - Qualified Subdivisions Only

State ID	Qualifying Subdivision	Consolidated State Allocation
RI1	Barrington Town, Rhode Island	2.3000539202%
RI2	Bristol Town, Rhode Island	1.0821868960%
RI3	Burrillville Town, Rhode Island	1.3272036109%
RI4	Central Falls City, Rhode Island	0.9147584689%
RI5	Charlestown, Rhode Island	0.5887860100%
RI6	Coventry Town, Rhode Island	3.5886939036%
RI7	Cranston City, Rhode Island	7.8869595262%
RI8	Cumberland Town, Rhode Island	2.4742003754%
RI9	East Greenwich Town, Rhode Island	1.7467671439%
RI10	East Providence City, Rhode Island	4.3247728580%
RI11	Exeter Town, Rhode Island	0.0071810640%
RI12	Foster Town, Rhode Island	0.2489021533%
RI13	Glocester Town, Rhode Island	0.8508469130%
RI14	Hopkinton Town, Rhode Island	0.7098006614%
RI15	Jamestown, Rhode Island	0.4220295287%
RI16	Johnston Town, Rhode Island	3.0898685140%
RI17	Lincoln Town, Rhode Island	2.1171973520%
RI18	Little Compton Town, Rhode Island	0.2663017745%
RI19	Middletown, Rhode Island	1.2877439601%
RI20	Narragansett Town, Rhode Island	1.2760123800%
RI21	New Shoreham Town, Rhode Island	0.2118269375%
RI22	Newport City, Rhode Island	2.3339316695%
RI23	North Kingstown, Rhode Island	2.6500524514%
RI24	North Providence Town, Rhode Island	2.5306229398%
RI25	North Smithfield Town, Rhode Island	1.1299013506%
RI26	Pawtucket City, Rhode Island	5.9652217345%
RI27	Portsmouth Town, Rhode Island	1.2807429020%
RI28	Providence City, Rhode Island	21.4858080262%
RI29	Richmond Town, Rhode Island	0.0818789542%
RI30	Scituate Town, Rhode Island	1.0248588645%
RI31	Smithfield Town, Rhode Island	1.7724673574%
RI32	South Kingstown, Rhode Island	2.3282747894%
RI33	Tiverton Town, Rhode Island	0.9907730639%
RI34	Warren Town, Rhode Island	0.1394116029%
RI35	Warwick City, Rhode Island	9.9418184427%
RI36	West Greenwich Town, Rhode Island	0.7104734659%
RI37	West Warwick Town, Rhode Island	3.0239943495%
RI38	Westerly Town, Rhode Island	2.0135754535%
RI39	Woonsocket City, Rhode Island	3.8740986306%

Subdivisions with Consolidated Allocations - Qualified Subdivisions Only

State ID	Qualifying Subdivision	Consolidated State Allocation
SC1	Abbeville County, South Carolina	0.3350059823%
SC2	Aiken City, South Carolina	0.7838026892%
SC3	Aiken County, South Carolina	2.5661670597%
SC4	Allendale County, South Carolina	0.1220441823%
SC5	Anderson City, South Carolina	1.1735303052%
SC6	Anderson County, South Carolina	3.3392231904%
SC7	Bamberg County, South Carolina	0.2705913372%
SC8	Barnwell County, South Carolina	0.4653224769%
SC9	Beaufort City, South Carolina	0.0769982478%
SC10	Beaufort County, South Carolina	2.3364418352%
SC11	Berkeley County, South Carolina	2.0961440294%
SC12	Bluffton Town, South Carolina	0.0481968917%
SC13	Calhoun County, South Carolina	0.1833260393%
SC14	Cayce City, South Carolina	0.2572136960%
SC15	Charleston City, South Carolina	2.3004340552%
SC16	Charleston County, South Carolina	3.8016438488%
SC17	Cherokee County, South Carolina	0.9440700745%
SC18	Chester City, South Carolina	0.1299573133%
SC19	Chester County, South Carolina	0.3947965211%
SC20	Chesterfield County, South Carolina	0.9443488664%
SC21	Clarendon County, South Carolina	0.5705383575%
SC22	Clemson City, South Carolina	0.3311616877%
SC23	Colleton County, South Carolina	0.8589365535%
SC24	Columbia City, South Carolina	2.3918060702%
SC25	Conway City, South Carolina	0.2894739402%
SC26	Darlington County, South Carolina	1.6906462867%
SC27	Dillon County, South Carolina	0.6608411417%
SC28	Dorchester County, South Carolina	1.6015765975%
SC29	Easley City, South Carolina	0.8565835771%
SC30	Edgefield County, South Carolina	0.3586097074%
SC31	Fairfield County, South Carolina	0.3536421891%
SC32	Florence City, South Carolina	1.0065336904%
SC33	Florence County, South Carolina	2.2059006272%
SC34	Forest Acres City, South Carolina	0.0995929056%
SC35	Fort Mill Town, South Carolina	0.1714974802%
SC36	Fountain Inn City, South Carolina	0.1975697094%
SC37	Gaffney City, South Carolina	0.2044353782%
SC38	Georgetown City, South Carolina	0.2626233562%
SC39	Georgetown County, South Carolina	1.1895098900%
SC40	Goose Creek City, South Carolina	0.5473575768%
SC41	Greenville City, South Carolina	2.2705648395%
SC42	Greenville County, South Carolina	7.1502328364%
SC43	Greenwood City, South Carolina	0.0308220618%
SC44	Greenwood County, South Carolina	1.3388944490%
SC45	Greer City, South Carolina	0.5590564672%
SC46	Hampton County, South Carolina	0.3450376919%
SC47	Hanahan City, South Carolina	0.2279684840%
SC48	Hilton Head Island Town, South Carolina	0.2323878458%

Subdivisions with Consolidated Allocations - Qualified Subdivisions Only

State ID	Qualifying Subdivision	Consolidated State Allocation
SC49	Horry County, South Carolina	5.2166718879%
SC50	Irmo Town, South Carolina	0.0942740906%
SC51	James Island Town, South Carolina	0.0461551887%
SC52	Jasper County, South Carolina	0.4278548317%
SC53	Kershaw County, South Carolina	1.0780892823%
SC54	Lancaster County, South Carolina	1.4809282603%
SC55	Laurens County, South Carolina	1.3598442946%
SC56	Lee County, South Carolina	0.2176621820%
SC57	Lexington County, South Carolina	4.4881391605%
SC58	Lexington Town, South Carolina	0.2342104062%
SC59	Marion County, South Carolina	0.6973242307%
SC60	Marlboro County, South Carolina	0.4878238042%
SC61	Mauldin City, South Carolina	0.4253253929%
SC62	McCormick County, South Carolina	0.1281623493%
SC63	Moncks Corner Town, South Carolina	0.1965426445%
SC64	Mount Pleasant Town, South Carolina	0.5750801889%
SC65	Myrtle Beach City, South Carolina	1.9068234068%
SC66	Newberry City, South Carolina	0.0344864657%
SC67	Newberry County, South Carolina	0.5656551710%
SC68	North Augusta City, South Carolina	0.5139678525%
SC69	North Charleston City, South Carolina	1.7751090959%
SC70	North Myrtle Beach City, South Carolina	0.6366313248%
SC71	Oconee County, South Carolina	2.8099515214%
SC72	Orangeburg City, South Carolina	0.0468940344%
SC73	Orangeburg County, South Carolina	1.4543982912%
SC74	Pickens County, South Carolina	2.8143347165%
SC75	Port Royal Town, South Carolina	0.0206098617%
SC76	Richland County, South Carolina	3.8816723839%
SC77	Rock Hill City, South Carolina	1.3120073555%
SC78	Saluda County, South Carolina	0.2604801809%
SC79	Simpsonville City, South Carolina	0.3497064495%
SC80	Spartanburg City, South Carolina	1.1890308958%
SC81	Spartanburg County, South Carolina	6.4084293395%
SC82	Summerville Town, South Carolina	0.6446011912%
SC83	Sumter City, South Carolina	0.5390642671%
SC84	Sumter County, South Carolina	0.9480995733%
SC85	Tega Cay City, South Carolina	0.0433365022%
SC86	Union County, South Carolina	0.6499524020%
SC87	West Columbia City, South Carolina	0.3943858322%
SC88	Williamsburg County, South Carolina	0.4931357629%
SC89	York County, South Carolina	2.5800878865%

Subdivisions with Consolidated Allocations - Qualified Subdivisions Only

State ID	Qualifying Subdivision	Consolidated State Allocation
SD1	Aberdeen City, South Dakota	1.7806789284%
SD2	Aurora County, South Dakota	0.1283252150%
SD3	Beadle County, South Dakota	0.8743032704%
SD4	Bennett County, South Dakota	0.1895703332%
SD5	Bon Homme County, South Dakota	0.6047162426%
SD6	Box Elder City, South Dakota	0.2251076107%
SD7	Brandon City, South Dakota	0.4012895918%
SD8	Brookings City, South Dakota	2.4259611863%
SD9	Brookings County, South Dakota	0.2802421588%
SD10	Brown County, South Dakota	1.7764564315%
SD11	Brule County, South Dakota	0.8045710091%
SD12	Buffalo County, South Dakota	0.1823519926%
SD13	Butte County, South Dakota	0.8926544344%
SD14	Campbell County, South Dakota	0.0682419048%
SD15	Charles Mix County, South Dakota	0.8084433424%
SD16	Clark County, South Dakota	0.2550260601%
SD17	Clay County, South Dakota	0.4415194932%
SD18	Codington County, South Dakota	0.8721266365%
SD19	Corson County, South Dakota	0.3429322421%
SD20	Custer County, South Dakota	1.0868471426%
SD21	Davison County, South Dakota	0.6815458005%
SD22	Day County, South Dakota	0.3921680475%
SD23	Deuel County, South Dakota	0.4035008098%
SD24	Dewey County, South Dakota	0.3699996685%
SD25	Douglas County, South Dakota	0.2891518759%
SD26	Edmunds County, South Dakota	0.2529348056%
SD27	Fall River County, South Dakota	2.1968904590%
SD28	Faulk County, South Dakota	0.2772473959%
SD29	Grant County, South Dakota	0.6923230564%
SD30	Gregory County, South Dakota	0.5555128599%
SD31	Haakon County, South Dakota	0.1774497029%
SD32	Hamlin County, South Dakota	0.3340117176%
SD33	Hand County, South Dakota	0.2401311401%
SD34	Hanson County, South Dakota	0.1484271966%
SD35	Harding County, South Dakota	0.0620805393%
SD36	Hughes County, South Dakota	0.8137066032%
SD37	Huron City, South Dakota	0.8308959590%
SD38	Hutchinson County, South Dakota	0.5659237410%
SD39	Hyde County, South Dakota	0.0640529112%
SD40	Jackson County, South Dakota	0.1437421380%
SD41	Jerauld County, South Dakota	0.3258250234%
SD42	Jones County, South Dakota	0.0451732597%
SD43	Kingsbury County, South Dakota	0.3721763025%
SD44	Lake County, South Dakota	0.8273932428%
SD45	Lawrence County, South Dakota	2.3838237581%
SD46	Lincoln County, South Dakota	1.2611723923%
SD47	Lyman County, South Dakota	0.3239942300%
SD48	Marshall County, South Dakota	0.5625107271%
SD49	McCook County, South Dakota	0.3047773840%

Subdivisions with Consolidated Allocations - Qualified Subdivisions Only

State ID	Qualifying Subdivision	Consolidated State Allocation
SD50	McPherson County, South Dakota	0.1613184030%
SD51	Meade County, South Dakota	3.2698326502%
SD52	Mellette County, South Dakota	0.1848247525%
SD53	Miner County, South Dakota	0.1616739703%
SD54	Minnehaha County, South Dakota	12.2243522517%
SD55	Mitchell City, South Dakota	1.5031732329%
SD56	Moody County, South Dakota	0.4743937985%
SD57	Oglala Lakota County, South Dakota	1.3919692864%
SD58	Pennington County, South Dakota	8.0611767283%
SD59	Perkins County, South Dakota	0.3755374403%
SD60	Pierre City, South Dakota	0.6216678331%
SD61	Potter County, South Dakota	0.1893444561%
SD62	Rapid City, South Dakota	6.9492723574%
SD63	Roberts County, South Dakota	0.9943780269%
SD64	Sanborn County, South Dakota	0.1141857404%
SD65	Sioux Falls City, South Dakota	21.6732660428%
SD66	Spearfish City, South Dakota	0.8208633410%
SD67	Spink County, South Dakota	0.7324773052%
SD68	Stanley County, South Dakota	0.1733882380%
SD69	Sully County, South Dakota	0.0632218131%
SD70	Todd County, South Dakota	1.0677859248%
SD71	Tripp County, South Dakota	0.6252580903%
SD72	Turner County, South Dakota	0.6536969906%
SD73	Union County, South Dakota	1.4531041680%
SD74	Vermillion City, South Dakota	0.5912781760%
SD75	Walworth County, South Dakota	0.5615110318%
SD76	Watertown City, South Dakota	1.6132964277%
SD77	Yankton City, South Dakota	1.2219897393%
SD78	Yankton County, South Dakota	1.4233435084%
SD79	Ziebach County, South Dakota	0.3085103004%

Subdivisions with Consolidated Allocations - Qualified Subdivisions Only

State ID	Qualifying Subdivision	Consolidated State Allocation
TN1	Alexandria Town, Tennessee	0.0027913085%
TN2	Algood City, Tennessee	0.0032741136%
TN3	Anderson County, Tennessee	1.2063249026%
TN4	Ardmore City, Tennessee	0.0026765324%
TN5	Arlington Town, Tennessee	0.0036566309%
TN7	Auburntown, Tennessee	0.0001983981%
TN8	Bartlett City, Tennessee	0.0730561566%
TN9	Baxter Town, Tennessee	0.0004972097%
TN10	Bedford County, Tennessee	0.5272814034%
TN11	Bell Buckle Town, Tennessee	0.0002627582%
TN12	Benton County, Tennessee	0.5216608068%
TN13	Bledsoe County, Tennessee	0.1398580820%
TN14	Blount County, Tennessee	1.9196465581%
TN15	Bradley County, Tennessee	1.0430217552%
TN16	Brentwood City, Tennessee	0.0478208600%
TN17	Bristol City, Tennessee	0.5426871150%
TN18	Byrdstown, Tennessee	0.0011427364%
TN19	Campbell County, Tennessee	1.5974370559%
TN20	Cannon County, Tennessee	0.3116778190%
TN21	Carroll County, Tennessee	0.4438060785%
TN22	Carter County, Tennessee	0.8435596891%
TN23	Celina City, Tennessee	0.0277813920%
TN24	Centertown, Tennessee	0.0001321538%
TN26	Chapel Hill Town, Tennessee	0.0043601529%
TN27	Chattanooga City, Tennessee	0.4981237028%
TN28	Cheatham County, Tennessee	0.8209998781%
TN29	Chester County, Tennessee	0.1751399118%
TN30	Claiborne County, Tennessee	1.1929412357%
TN31	Clarksville City, Tennessee	0.2296815192%
TN32	Clay County, Tennessee	0.2983695250%
TN33	Cleveland City, Tennessee	0.5531282252%
TN34	Clifton City, Tennessee	0.0022427615%
TN36	Cocke County, Tennessee	0.8746257470%
TN37	Coffee County, Tennessee	0.8953551698%
TN39	Collierville Town, Tennessee	0.0617375387%
TN40	Collinwood City, Tennessee	0.0021594326%
TN41	Columbia City, Tennessee	0.0390894158%
TN42	Cookeville City, Tennessee	0.8404101920%
TN43	Cornersville Town, Tennessee	0.0025527953%
TN44	Crab Orchard City, Tennessee	0.0000241612%
TN45	Crockett County, Tennessee	0.1232062476%
TN46	Crossville City, Tennessee	0.0619543195%
TN47	Cumberland County, Tennessee	0.8164884351%
TN48	Dandridge Town, Tennessee	0.0109089663%
TN49	De Kalb County, Tennessee	0.4242612240%
TN50	Decatur County, Tennessee	0.3607195939%
TN51	Decatur Town, Tennessee	0.0050599481%
TN53	Dickson County, Tennessee	0.8341347308%
TN54	Dowelltown, Tennessee	0.0007434696%

Subdivisions with Consolidated Allocations - Qualified Subdivisions Only

State ID	Qualifying Subdivision	Consolidated State Allocation
TN55	Doyle Town, Tennessee	0.0001218109%
TN56	Dyer County, Tennessee	0.4019088559%
TN58	Eagleville City, Tennessee	0.0010231029%
TN61	Elkton City, Tennessee	0.0004852756%
TN62	Ethridge Town, Tennessee	0.0005864009%
TN64	Fayette County, Tennessee	0.3157083831%
TN65	Fayetteville City, Tennessee	0.0647238955%
TN66	Fentress County, Tennessee	0.5526714656%
TN67	Franklin City, Tennessee	0.1089989646%
TN68	Franklin County, Tennessee	0.6323371108%
TN69	Gallatin City, Tennessee	0.0760079674%
TN70	Gatlinburg City, Tennessee	0.0507819668%
TN71	Germantown City, Tennessee	0.0687501047%
TN72	Gibson County, Tennessee	0.4940695219%
TN73	Giles County, Tennessee	0.4000334952%
TN75	Grainger County, Tennessee	0.4671260668%
TN76	Greene County, Tennessee	1.2127967101%
TN78	Grundy County, Tennessee	0.3896858892%
TN79	Hamblen County, Tennessee	2.2614488604%
TN80	Hamilton County, Tennessee	4.2055530346%
TN81	Hancock County, Tennessee	0.2089065376%
TN82	Hardeman County, Tennessee	0.2150658408%
TN83	Hardin County, Tennessee	0.5683946644%
TN84	Hartsville/Trousdale County, Tennessee	0.1139641522%
TN85	Hawkins County, Tennessee	1.0968095083%
TN86	Haywood County, Tennessee	0.1104263592%
TN87	Henderson County, Tennessee	0.2498867656%
TN88	Hendersonville City, Tennessee	0.1137407554%
TN89	Henry County, Tennessee	0.6661685991%
TN90	Hickman County, Tennessee	0.2804089244%
TN91	Houston County, Tennessee	0.1198735525%
TN92	Humphreys County, Tennessee	0.2441608982%
TN93	Jackson City, Tennessee	0.0431370644%
TN94	Jackson County, Tennessee	0.2780985367%
TN95	Jefferson County, Tennessee	0.8912247367%
TN96	Johnson City, Tennessee	1.0682855260%
TN97	Johnson County, Tennessee	0.2282065978%
TN98	Kingsport City, Tennessee	0.9871149359%
TN99	Knox County, Tennessee	9.1809198144%
TN100	Knoxville City, Tennessee	1.5417816888%
TN101	La Vergne City, Tennessee	0.0518950147%
TN102	Lake County, Tennessee	0.0671464632%
TN104	Lauderdale County, Tennessee	0.2733775153%
TN105	Lawrence County, Tennessee	0.6461910207%
TN106	Lawrenceburg City, Tennessee	0.0465511203%
TN107	Lebanon City, Tennessee	0.1110258247%
TN108	Lewis County, Tennessee	0.1528225920%
TN109	Lewisburg City, Tennessee	0.0396496875%
TN110	Lexington City, Tennessee	0.0796867496%

Subdivisions with Consolidated Allocations - Qualified Subdivisions Only

State ID	Qualifying Subdivision	Consolidated State Allocation
TN111	Liberty Town, Tennessee	0.0003647628%
TN112	Lincoln County, Tennessee	0.3409251715%
TN113	Livingston Town, Tennessee	0.0198677435%
TN114	Loretto City, Tennessee	0.0047940075%
TN115	Loudon County, Tennessee	0.8992484296%
TN116	Lynchburg, Moore County Metropolitan Government, Tennessee	0.0579106070%
TN117	Lynnville Town, Tennessee	0.0003845691%
TN118	Macon County, Tennessee	0.3091017000%
TN119	Madison County, Tennessee	0.8907256845%
TN121	Marion County, Tennessee	0.3637161259%
TN122	Marshall County, Tennessee	0.4953711694%
TN124	Maryville City, Tennessee	0.3223901040%
TN125	Maury County, Tennessee	1.0724162522%
TN126	McMinn County, Tennessee	0.9297273747%
TN127	McMinnville City, Tennessee	0.0355475192%
TN128	McNairy County, Tennessee	0.4269884656%
TN129	Meigs County, Tennessee	0.2016450737%
TN130	Memphis City, Tennessee	4.9079216307%
TN131	Millington City, Tennessee	0.0212200583%
TN132	Minor Hill City, Tennessee	0.0008698448%
TN133	Monroe County, Tennessee	0.7506735593%
TN134	Monterey Town, Tennessee	0.0029942290%
TN135	Montgomery County, Tennessee	1.6758545682%
TN136	Morgan County, Tennessee	0.5132562715%
TN137	Morrison Town, Tennessee	0.0004337290%
TN138	Morristown City, Tennessee	0.3919462797%
TN139	Mount Juliet City, Tennessee	0.0577622481%
TN140	Mount Pleasant City, Tennessee	0.0048377656%
TN141	Murfreesboro City, Tennessee	0.7283549414%
TN142	Nashville-Davidson Metropolitan Government, Tennessee	8.9810236006%
TN144	Normandy Town, Tennessee	0.0000797277%
TN145	Oak Ridge City, Tennessee	0.9598050011%
TN146	Obion County, Tennessee	0.3198033491%
TN147	Overton County, Tennessee	0.5262993368%
TN149	Perry County, Tennessee	0.0857864664%
TN150	Petersburg Town, Tennessee	0.0005822973%
TN151	Pickett County, Tennessee	0.1459705284%
TN152	Pigeon Forge City, Tennessee	0.0877322588%
TN153	Pleasant Hill Town, Tennessee	0.0000178801%
TN154	Polk County, Tennessee	0.3220131560%
TN156	Pulaski City, Tennessee	0.0561230557%
TN157	Putnam County, Tennessee	0.3863240500%
TN159	Rhea County, Tennessee	0.5404420504%
TN160	Ripley City, Tennessee	0.0190759934%
TN161	Roane County, Tennessee	1.6361535854%
TN162	Robertson County, Tennessee	0.9333043197%
TN163	Rutherford County, Tennessee	2.5746747125%

Subdivisions with Consolidated Allocations - Qualified Subdivisions Only

State ID	Qualifying Subdivision	Consolidated State Allocation
TN164	Scott County, Tennessee	0.5189341096%
TN165	Sequatchie County, Tennessee	0.2433974548%
TN166	Sevier County, Tennessee	1.4412782095%
TN168	Shelby County, Tennessee	3.5255489082%
TN169	Shelbyville City, Tennessee	0.0482670674%
TN170	Smith County, Tennessee	0.5711842980%
TN171	Smithville City, Tennessee	0.0196818237%
TN172	Smyrna Town, Tennessee	0.1314691656%
TN174	Sparta City, Tennessee	0.0168519913%
TN175	Spencer Town, Tennessee	0.0007743306%
TN176	Spring Hill City, Tennessee	0.0244598773%
TN178	St. Joseph City, Tennessee	0.0011625009%
TN179	Stewart County, Tennessee	0.1459273147%
TN180	Sullivan County, Tennessee	1.4573397906%
TN181	Sumner County, Tennessee	1.7449087187%
TN182	Tipton County, Tennessee	0.6312749815%
TN184	Unicoi County, Tennessee	0.3464527663%
TN186	Union County, Tennessee	0.5606745148%
TN187	Van Buren County, Tennessee	0.0471429229%
TN188	Viola Town, Tennessee	0.0000607170%
TN189	Warren County, Tennessee	0.5357371504%
TN190	Wartrace Town, Tennessee	0.0003753988%
TN191	Washington County, Tennessee	1.1061046159%
TN192	Wayne County, Tennessee	0.2247756248%
TN193	Waynesboro City, Tennessee	0.0036939405%
TN194	Weakley County, Tennessee	0.3874777573%
TN195	White County, Tennessee	0.3992656969%
TN197	Williamson County, Tennessee	1.6843304984%
TN198	Wilson County, Tennessee	1.4019072760%
TN199	Woodbury Town, Tennessee	0.0086691778%

Subdivisions with Consolidated Allocations - Qualified Subdivisions Only

State ID	Qualifying Subdivision	Consolidated State Allocation
TX1	Abbott City, Texas	0.0004586670%
TX2	Abernathy City, Texas	0.0000733330%
TX3	Abilene City, Texas	0.3758786670%
TX4	Ackerly City, Texas	0.0000140000%
TX5	Addison Town, Texas	0.0387293330%
TX6	Adrian City, Texas	0.0001206670%
TX7	Agua Dulce City, Texas	0.0000286670%
TX8	Alamo City, Texas	0.0147473330%
TX9	Alamo Heights City, Texas	0.0187986670%
TX10	Alba Town, Texas	0.0021306670%
TX11	Albany City, Texas	0.0001200000%
TX12	Aledo City, Texas	0.0002206670%
TX13	Alice City, Texas	0.0475273330%
TX14	Allen City, Texas	0.2100540000%
TX15	Alma Town, Texas	0.0007380000%
TX16	Alpine City, Texas	0.0197906670%
TX17	Alto Town, Texas	0.0025113330%
TX18	Alton City, Texas	0.0076933330%
TX19	Alvarado City, Texas	0.0193526670%
TX20	Alvin City, Texas	0.0759746670%
TX21	Alvord Town, Texas	0.0002386670%
TX22	Amarillo City, Texas	0.6584406670%
TX23	Ames City, Texas	0.0037140000%
TX24	Amherst City, Texas	0.0000146670%
TX25	Anahuac City, Texas	0.0003613330%
TX26	Anderson City, Texas	0.0000126670%
TX27	Anderson County, Texas	0.1791753330%
TX28	Andrews City, Texas	0.0126553330%
TX29	Andrews County, Texas	0.0250706670%
TX30	Angelina County, Texas	0.1533040000%
TX31	Angleton City, Texas	0.0418606670%
TX32	Angus City, Texas	0.0002206670%
TX33	Anna City, Texas	0.0060500000%
TX34	Annetta North Town, Texas	0.0000226670%
TX35	Annetta South Town, Texas	0.0004013330%
TX36	Annetta Town, Texas	0.0039706670%
TX37	Annona Town, Texas	0.0004920000%
TX38	Anson City, Texas	0.0034226670%
TX39	Anthony Town, Texas	0.0030093330%
TX40	Anton City, Texas	0.0002960000%
TX41	Appleby City, Texas	0.0010340000%
TX42	Aquilla City, Texas	0.0001386670%
TX43	Aransas County, Texas	0.1776746670%
TX44	Aransas Pass City, Texas	0.0385420000%
TX45	Archer City, Texas	0.0070360000%
TX46	Archer County, Texas	0.0303560000%
TX47	Arcola City, Texas	0.0048600000%
TX48	Argyle City, Texas	0.0076040000%
TX49	Arlington City, Texas	0.4905353330%

Subdivisions with Consolidated Allocations - Qualified Subdivisions Only

State ID	Qualifying Subdivision	Consolidated State Allocation
TX50	Armstrong County, Texas	0.0006493330%
TX51	Arp City, Texas	0.0013393330%
TX52	Asherton City, Texas	0.0000746670%
TX53	Aspermont Town, Texas	0.0000060000%
TX54	Atascosa County, Texas	0.1179353330%
TX55	Athens City, Texas	0.0706280000%
TX56	Atlanta City, Texas	0.0206633330%
TX57	Aubrey City, Texas	0.0100940000%
TX58	Aurora City, Texas	0.0012326670%
TX59	Austin City, Texas	3.2518106670%
TX60	Austin County, Texas	0.0506866670%
TX61	Austwell City, Texas	0.0000726670%
TX62	Avery Town, Texas	0.0000920000%
TX63	Avinger Town, Texas	0.0007433330%
TX64	Azle City, Texas	0.0214753330%
TX65	Bailey City, Texas	0.0006333330%
TX66	Bailey County, Texas	0.0102513330%
TX67	Bailey's Prairie Village, Texas	0.0037360000%
TX68	Baird City, Texas	0.0018680000%
TX69	Balch Springs City, Texas	0.0182386670%
TX70	Balcones Heights City, Texas	0.0158740000%
TX71	Ballinger City, Texas	0.0061146670%
TX72	Balmorhea City, Texas	0.0000420000%
TX73	Bandera City, Texas	0.0019286670%
TX74	Bandera County, Texas	0.0578766670%
TX75	Bangs City, Texas	0.0020333330%
TX76	Bardwell City, Texas	0.0002413330%
TX77	Barry City, Texas	0.0001333330%
TX78	Barstow City, Texas	0.0000406670%
TX79	Bartlett City, Texas	0.0022493330%
TX80	Bartonville Town, Texas	0.0059246670%
TX81	Bastrop City, Texas	0.0308800000%
TX82	Bastrop County, Texas	0.2293066670%
TX83	Bay City, Texas	0.0386080000%
TX84	Baylor County, Texas	0.0198880000%
TX85	Bayou Vista City, Texas	0.0041600000%
TX86	Bayside Town, Texas	0.0001613330%
TX87	Baytown City, Texas	0.1440440000%
TX88	Bayview Town, Texas	0.0000273330%
TX89	Beach City, Texas	0.0083366670%
TX90	Bear Creek Village, Texas	0.0006040000%
TX91	Beasley City, Texas	0.0000866670%
TX92	Beaumont City, Texas	0.4553400000%
TX93	Beckville City, Texas	0.0008313330%
TX94	Bedford City, Texas	0.0628760000%
TX95	Bedias City, Texas	0.0023166670%
TX96	Bee Cave City, Texas	0.0085753330%
TX97	Bee County, Texas	0.0652293330%
TX98	Beeville City, Texas	0.0160180000%

Subdivisions with Consolidated Allocations - Qualified Subdivisions Only

State ID	Qualifying Subdivision	Consolidated State Allocation
TX99	Bell County, Texas	0.4338320000%
TX100	Bellaire City, Texas	0.0275093330%
TX101	Bellevue City, Texas	0.0000373330%
TX102	Bellmead City, Texas	0.0096580000%
TX103	Bells Town, Texas	0.0012606670%
TX104	Bellville City, Texas	0.0049920000%
TX105	Belton City, Texas	0.0484533330%
TX106	Benavides City, Texas	0.0001013330%
TX107	Benbrook City, Texas	0.0292793330%
TX108	Benjamin City, Texas	0.0006340000%
TX109	Berryville Town, Texas	0.0095860000%
TX110	Bertram City, Texas	0.0001213330%
TX111	Beverly Hills City, Texas	0.0028906670%
TX112	Bevil Oaks City, Texas	0.0003660000%
TX113	Bexar County, Texas	4.6714346670%
TX114	Big Lake City, Texas	0.0003646670%
TX115	Big Sandy Town, Texas	0.0030526670%
TX116	Big Spring City, Texas	0.1266186670%
TX117	Big Wells City, Texas	0.0001573330%
TX118	Bishop City, Texas	0.0054753330%
TX119	Bishop Hills Town, Texas	0.0002153330%
TX120	Blackwell City, Texas	0.0000206670%
TX121	Blanco City, Texas	0.0041273330%
TX122	Blanco County, Texas	0.0328153330%
TX123	Blanket Town, Texas	0.0000980000%
TX124	Bloomburg Town, Texas	0.0006733330%
TX125	Blooming Grove Town, Texas	0.0002346670%
TX126	Blossom City, Texas	0.0001320000%
TX127	Blue Mound City, Texas	0.0019253330%
TX128	Blue Ridge City, Texas	0.0008966670%
TX129	Blum Town, Texas	0.0010813330%
TX130	Boerne City, Texas	0.0303840000%
TX131	Bogata City, Texas	0.0024326670%
TX132	Bonham City, Texas	0.0672726670%
TX133	Bonney Village, Texas	0.0016733330%
TX134	Booker Town, Texas	0.0006906670%
TX135	Borden County, Texas	0.0006666670%
TX136	Borger City, Texas	0.0464533330%
TX137	Bosque County, Texas	0.0473820000%
TX138	Bovina City, Texas	0.0001153330%
TX139	Bowie City, Texas	0.0557466670%
TX140	Bowie County, Texas	0.1554600000%
TX141	Boyd Town, Texas	0.0046353330%
TX142	Brackettville City, Texas	0.0000053330%
TX143	Brady City, Texas	0.0183200000%
TX144	Brazoria City, Texas	0.0076913330%
TX145	Brazoria County, Texas	0.6807266670%
TX146	Brazos Bend City, Texas	0.0003080000%
TX147	Brazos Country City, Texas	0.0006013330%

Subdivisions with Consolidated Allocations - Qualified Subdivisions Only

State ID	Qualifying Subdivision	Consolidated State Allocation
TX148	Brazos County, Texas	0.2280580000%
TX149	Breckenridge City, Texas	0.0159840000%
TX150	Bremond City, Texas	0.0037026670%
TX151	Brenham City, Texas	0.0365000000%
TX152	Brewster County, Texas	0.0400580000%
TX153	Briarcliff Village, Texas	0.0003813330%
TX154	Briar Oaks City, Texas	0.0000380000%
TX155	Bridge City, Texas	0.0538373330%
TX156	Bridgeport City, Texas	0.0222006670%
TX157	Briscoe County, Texas	0.0006513330%
TX158	Broadus Town, Texas	0.0000206670%
TX159	Bronte Town, Texas	0.0000660000%
TX160	Brooks County, Texas	0.0138066670%
TX161	Brookshire City, Texas	0.0042706670%
TX162	Brookside Village City, Texas	0.0007400000%
TX163	Brown County, Texas	0.1289446670%
TX164	Browndell City, Texas	0.0001013330%
TX165	Brownfield City, Texas	0.0096346670%
TX166	Brownsboro City, Texas	0.0021173330%
TX167	Brownsville City, Texas	0.2833713330%
TX168	Brownwood City, Texas	0.1110480000%
TX169	Bruceville-Eddy City, Texas	0.0011280000%
TX170	Bryan City, Texas	0.1645980000%
TX171	Bryson City, Texas	0.0008186670%
TX172	Buckholts Town, Texas	0.0007420000%
TX173	Buda City, Texas	0.0071893330%
TX174	Buffalo City, Texas	0.0079106670%
TX175	Buffalo Gap Town, Texas	0.0000586670%
TX176	Buffalo Springs Village, Texas	0.0001253330%
TX177	Bullard Town, Texas	0.0049913330%
TX178	Bulverde City, Texas	0.0096240000%
TX179	Bunker Hill Village City, Texas	0.0003146670%
TX180	Burkburnett City, Texas	0.0252293330%
TX181	Burke City, Texas	0.0007426670%
TX182	Burleson City, Texas	0.1011860000%
TX183	Burleson County, Texas	0.0468293330%
TX184	Burnet City, Texas	0.0222300000%
TX185	Burnet County, Texas	0.1265526670%
TX186	Burton City, Texas	0.0006246670%
TX187	Byers City, Texas	0.0000513330%
TX188	Bynum Town, Texas	0.0002533330%
TX189	Cactus City, Texas	0.0031860000%
TX190	Caddo Mills City, Texas	0.0000286670%
TX191	Caldwell City, Texas	0.0121633330%
TX192	Caldwell County, Texas	0.0576086670%
TX193	Calhoun County, Texas	0.0852840000%
TX194	Callahan County, Texas	0.0085960000%
TX195	Callisburg City, Texas	0.0000673330%
TX196	Calvert City, Texas	0.0005146670%

Subdivisions with Consolidated Allocations - Qualified Subdivisions Only

State ID	Qualifying Subdivision	Consolidated State Allocation
TX197	Cameron City, Texas	0.0073940000%
TX198	Cameron County, Texas	0.3580173330%
TX199	Camp County, Texas	0.0192340000%
TX200	Camp Wood City, Texas	0.0002813330%
TX201	Campbell City, Texas	0.0007440000%
TX202	Canadian City, Texas	0.0007266670%
TX203	Caney City Town, Texas	0.0013366670%
TX204	Canton City, Texas	0.0378226670%
TX205	Canyon City, Texas	0.0175006670%
TX206	Carbon Town, Texas	0.0004133330%
TX207	Carl's Corner Town, Texas	0.0000320000%
TX208	Carmine City, Texas	0.0002566670%
TX209	Carrizo Springs City, Texas	0.0011140000%
TX210	Carrollton City, Texas	0.2068366670%
TX211	Carson County, Texas	0.0196620000%
TX212	Carthage City, Texas	0.0126180000%
TX213	Cashion Community City, Texas	0.0002146670%
TX214	Cass County, Texas	0.0621033330%
TX215	Castle Hills City, Texas	0.0085200000%
TX216	Castro County, Texas	0.0029466670%
TX217	Castroville City, Texas	0.0030166670%
TX218	Cedar Hill City, Texas	0.0467513330%
TX219	Cedar Park City, Texas	0.1237113330%
TX220	Celeste City, Texas	0.0008533330%
TX221	Celina City, Texas	0.0121886670%
TX222	Center City, Texas	0.0392253330%
TX223	Centerville City, Texas	0.0002566670%
TX224	Chambers County, Texas	0.1021253330%
TX225	Chandler City, Texas	0.0115760000%
TX226	Channing City, Texas	0.0000013330%
TX227	Charlotte City, Texas	0.0028380000%
TX228	Cherokee County, Texas	0.1044080000%
TX229	Chester Town, Texas	0.0007826670%
TX230	Chico City, Texas	0.0019520000%
TX231	Childress City, Texas	0.0252773330%
TX232	Childress County, Texas	0.0337213330%
TX233	Chillicothe City, Texas	0.0001146670%
TX234	China City, Texas	0.0003480000%
TX235	China Grove Town, Texas	0.0003986670%
TX236	Chireno City, Texas	0.0010453330%
TX237	Christine Town, Texas	0.0002360000%
TX238	Cibolo City, Texas	0.0091266670%
TX239	Cisco City, Texas	0.0048120000%
TX240	Clarendon City, Texas	0.0000760000%
TX241	Clarksville City, Texas	0.0139273330%
TX242	Clarksville City, Texas	0.0000360000%
TX243	Claude City, Texas	0.0000173330%
TX244	Clay County, Texas	0.0480333330%
TX245	Clear Lake Shores City, Texas	0.0044546670%

Subdivisions with Consolidated Allocations - Qualified Subdivisions Only

State ID	Qualifying Subdivision	Consolidated State Allocation
TX246	Cleburne City, Texas	0.1521226670%
TX247	Cleveland City, Texas	0.0645980000%
TX248	Clifton City, Texas	0.0066260000%
TX249	Clint Town, Texas	0.0002500000%
TX250	Clute City, Texas	0.0342333330%
TX251	Clyde City, Texas	0.0115246670%
TX252	Coahoma Town, Texas	0.0015273330%
TX253	Cochran County, Texas	0.0022593330%
TX254	Cockrell Hill City, Texas	0.0003413330%
TX255	Coffee City Town, Texas	0.0007246670%
TX256	Coke County, Texas	0.0036813330%
TX257	Coldspring City, Texas	0.0002980000%
TX258	Coleman City, Texas	0.0036280000%
TX259	Coleman County, Texas	0.0027760000%
TX260	College Station City, Texas	0.1720980000%
TX261	Colleyville City, Texas	0.0306993330%
TX262	Collin County, Texas	0.8444806670%
TX263	Collingsworth County, Texas	0.0128226670%
TX264	Collinsville Town, Texas	0.0012206670%
TX265	Colmesneil City, Texas	0.0014740000%
TX266	Colorado City, Texas	0.0056033330%
TX267	Colorado County, Texas	0.0327226670%
TX268	Columbus City, Texas	0.0045780000%
TX269	Comal County, Texas	0.2640946670%
TX270	Comanche City, Texas	0.0110020000%
TX271	Comanche County, Texas	0.0339760000%
TX272	Combes Town, Texas	0.0011400000%
TX273	Combine City, Texas	0.0012613330%
TX274	Commerce City, Texas	0.0225793330%
TX275	Como Town, Texas	0.0002766670%
TX276	Concho County, Texas	0.0025726670%
TX277	Conroe City, Texas	0.3111140000%
TX278	Converse City, Texas	0.0184620000%
TX279	Cooke County, Texas	0.1336340000%
TX280	Cool City, Texas	0.0004873330%
TX281	Coolidge Town, Texas	0.0001620000%
TX282	Cooper City, Texas	0.0002413330%
TX283	Coppell City, Texas	0.0577286670%
TX284	Copper Canyon Town, Texas	0.0003260000%
TX285	Copperas Cove City, Texas	0.0889946670%
TX286	Corinth City, Texas	0.0501986670%
TX287	Corpus Christi City, Texas	1.2084713330%
TX288	Corral City Town, Texas	0.0000953330%
TX289	Corrigan Town, Texas	0.0142120000%
TX290	Corsicana City, Texas	0.0582066670%
TX291	Coryell County, Texas	0.0824393330%
TX292	Cottle County, Texas	0.0005833330%
TX293	Cottonwood City, Texas	0.0001926670%
TX294	Cottonwood Shores City, Texas	0.0008020000%

Subdivisions with Consolidated Allocations - Qualified Subdivisions Only

State ID	Qualifying Subdivision	Consolidated State Allocation
TX295	Cotulla City, Texas	0.0008340000%
TX296	Coupland City, Texas	0.0001773330%
TX297	Cove City, Texas	0.0002580000%
TX298	Covington City, Texas	0.0003460000%
TX299	Coyote Flats City, Texas	0.0009813330%
TX300	Crandall City, Texas	0.0080626670%
TX301	Crane City, Texas	0.0070660000%
TX302	Crane County, Texas	0.0174306670%
TX303	Cranfills Gap City, Texas	0.0000853330%
TX304	Crawford Town, Texas	0.0002553330%
TX305	Creedmoor City, Texas	0.0000106670%
TX306	Cresson City, Texas	0.0007240000%
TX307	Crockett City, Texas	0.0156020000%
TX308	Crockett County, Texas	0.0121400000%
TX309	Crosby County, Texas	0.0122586670%
TX310	Crosbyton City, Texas	0.0009986670%
TX311	Cross Plains Town, Texas	0.0032513330%
TX312	Cross Roads Town, Texas	0.0001626670%
TX313	Cross Timber Town, Texas	0.0003613330%
TX314	Crowell City, Texas	0.0042233330%
TX315	Crowley City, Texas	0.0148966670%
TX316	Crystal City, Texas	0.0129413330%
TX317	Cuero City, Texas	0.0164593330%
TX318	Culberson County, Texas	0.0005260000%
TX319	Cumby City, Texas	0.0035466670%
TX320	Cuney Town, Texas	0.0004040000%
TX321	Cushing City, Texas	0.0007466670%
TX322	Cut and Shoot City, Texas	0.0014273330%
TX323	Daingerfield City, Texas	0.0083173330%
TX324	Daisetta City, Texas	0.0035800000%
TX325	Dalhart City, Texas	0.0077393330%
TX326	Dallam County, Texas	0.0144573330%
TX327	Dallas City, Texas	1.9999346670%
TX328	Dallas County, Texas	5.6921940000%
TX329	Dalworthington Gardens City, Texas	0.0040400000%
TX330	Danbury City, Texas	0.0028206670%
TX331	Darrouzett Town, Texas	0.0000673330%
TX332	Dawson County, Texas	0.0312740000%
TX333	Dawson Town, Texas	0.0004000000%
TX334	Dayton City, Texas	0.0314146670%
TX335	Dayton Lakes City, Texas	0.0000253330%
TX336	De Kalb City, Texas	0.0006900000%
TX337	De Leon City, Texas	0.0054786670%
TX338	De Witt County, Texas	0.0459300000%
TX339	Deaf Smith County, Texas	0.0230213330%
TX340	Dean City, Texas	0.0000940000%
TX341	Decatur City, Texas	0.0377793330%
TX342	Decordova City, Texas	0.0091853330%
TX343	Deer Park City, Texas	0.0329253330%

Subdivisions with Consolidated Allocations - Qualified Subdivisions Only

State ID	Qualifying Subdivision	Consolidated State Allocation
TX344	Del Rio City, Texas	0.0393706670%
TX345	Dell City, Texas	0.0000100000%
TX346	Delta County, Texas	0.0203893330%
TX347	Denison City, Texas	0.1402840000%
TX348	Denton City, Texas	0.3055560000%
TX349	Denton County, Texas	0.7548653330%
TX350	Denver City Town, Texas	0.0014026670%
TX351	Deport City, Texas	0.0000280000%
TX352	Desoto City, Texas	0.0482666670%
TX353	Detroit Town, Texas	0.0006433330%
TX354	Devers City, Texas	0.0001273330%
TX355	Devine City, Texas	0.0029026670%
TX356	Diboll City, Texas	0.0170220000%
TX357	Dickens City, Texas	0.0000473330%
TX358	Dickens County, Texas	0.0012486670%
TX359	Dickinson City, Texas	0.0557886670%
TX360	Dilley City, Texas	0.0017553330%
TX361	Dimmit County, Texas	0.0221960000%
TX362	Dimmitt City, Texas	0.0006746670%
TX363	Dish Town, Texas	0.0000126670%
TX364	Dodd City Town, Texas	0.0008073330%
TX365	Dodson Town, Texas	0.0002980000%
TX366	Domino Town, Texas	0.0001306670%
TX367	Donley County, Texas	0.0149133330%
TX368	Donna City, Texas	0.0091986670%
TX369	Dorchester City, Texas	0.0001540000%
TX370	Double Oak Town, Texas	0.0031766670%
TX371	Douglassville Town, Texas	0.0003826670%
TX372	Dripping Springs City, Texas	0.0005406670%
TX373	Driscoll City, Texas	0.0000260000%
TX374	Dublin City, Texas	0.0096520000%
TX375	Dumas City, Texas	0.0174860000%
TX376	Duncanville City, Texas	0.0388853330%
TX377	Duval County, Texas	0.0327393330%
TX378	Eagle Lake City, Texas	0.0032546670%
TX379	Eagle Pass City, Texas	0.0373366670%
TX380	Early City, Texas	0.0098920000%
TX381	Earth City, Texas	0.0001613330%
TX382	East Bernard City, Texas	0.0037026670%
TX383	East Mountain City, Texas	0.0016626670%
TX384	East Tawakoni City, Texas	0.0018153330%
TX385	Eastland City, Texas	0.0105973330%
TX386	Eastland County, Texas	0.0348500000%
TX387	Easton City, Texas	0.0002193330%
TX388	Ector City, Texas	0.0007386670%
TX389	Ector County, Texas	0.3200000000%
TX390	Edcouch City, Texas	0.0027340000%
TX391	Eden City, Texas	0.0003313330%
TX392	Edgecliff Village Town, Texas	0.0014880000%

Subdivisions with Consolidated Allocations - Qualified Subdivisions Only

State ID	Qualifying Subdivision	Consolidated State Allocation
TX393	Edgewood Town, Texas	0.0087693330%
TX394	Edinburg City, Texas	0.0805893330%
TX395	Edmonson Town, Texas	0.0000906670%
TX396	Edna City, Texas	0.0121293330%
TX397	Edom City, Texas	0.0014326670%
TX398	Edwards County, Texas	0.0006500000%
TX399	El Campo City, Texas	0.0211333330%
TX400	El Cenizo City, Texas	0.0004140000%
TX401	El Lago City, Texas	0.0037360000%
TX402	El Paso City, Texas	0.8162473330%
TX403	El Paso County, Texas	1.7280806670%
TX404	Eldorado City, Texas	0.0000333330%
TX405	Electra City, Texas	0.0104773330%
TX406	Elgin City, Texas	0.0175226670%
TX407	Elkhart Town, Texas	0.0002006670%
TX408	Ellis County, Texas	0.2102480000%
TX409	Elmendorf City, Texas	0.0004973330%
TX410	Elsa City, Texas	0.0051466670%
TX411	Emhouse Town, Texas	0.0000553330%
TX412	Emory City, Texas	0.0025853330%
TX413	Enchanted Oaks Town, Texas	0.0008660000%
TX414	Encinal City, Texas	0.0010100000%
TX415	Ennis City, Texas	0.0545593330%
TX416	Erath County, Texas	0.0684106670%
TX417	Escobares City, Texas	0.0000266670%
TX418	Estelline Town, Texas	0.0006060000%
TX419	Eules City, Texas	0.0618826670%
TX420	Eureka City, Texas	0.0002226670%
TX421	Eustace City, Texas	0.0013926670%
TX422	Evant Town, Texas	0.0013786670%
TX423	Everman City, Texas	0.0051280000%
TX424	Fair Oaks Ranch City, Texas	0.0053846670%
TX425	Fairchilds Village, Texas	0.0000540000%
TX426	Fairfield City, Texas	0.0008300000%
TX427	Fairview Town, Texas	0.0214966670%
TX428	Falfurrias City, Texas	0.0014806670%
TX429	Falls City, Texas	0.0000273330%
TX430	Falls County, Texas	0.0230146670%
TX431	Fannin County, Texas	0.0877686670%
TX432	Farmers Branch City, Texas	0.0630213330%
TX433	Farmersville City, Texas	0.0070213330%
TX434	Farwell City, Texas	0.0002286670%
TX435	Fate City, Texas	0.0023153330%
TX436	Fayette County, Texas	0.0616266670%
TX437	Fayetteville City, Texas	0.0002606670%
TX438	Ferris City, Texas	0.0092486670%
TX439	Fisher County, Texas	0.0036786670%
TX440	Flatonia Town, Texas	0.0037740000%
TX441	Florence City, Texas	0.0026326670%

Subdivisions with Consolidated Allocations - Qualified Subdivisions Only

State ID	Qualifying Subdivision	Consolidated State Allocation
TX442	Floresville City, Texas	0.0144660000%
TX443	Flower Mound Town, Texas	0.1435040000%
TX444	Floyd County, Texas	0.0060326670%
TX445	Floydada City, Texas	0.0042380000%
TX446	Foard County, Texas	0.0038426670%
TX447	Follett City, Texas	0.0001413330%
TX448	Forest Hill City, Texas	0.0174213330%
TX449	Forney City, Texas	0.0534080000%
TX450	Forsan City, Texas	0.0003840000%
TX451	Fort Bend County, Texas	1.0044793330%
TX452	Fort Stockton City, Texas	0.0029406670%
TX453	Fort Worth City, Texas	1.4138600000%
TX454	Franklin City, Texas	0.0026206670%
TX455	Franklin County, Texas	0.0171886670%
TX456	Frankston Town, Texas	0.0001826670%
TX457	Fredericksburg City, Texas	0.0376573330%
TX458	Freeport City, Texas	0.0486486670%
TX459	Freer City, Texas	0.0021806670%
TX460	Freestone County, Texas	0.0336633330%
TX461	Friendswood City, Texas	0.0935533330%
TX462	Frio County, Texas	0.0133026670%
TX463	Friona City, Texas	0.0018986670%
TX464	Frisco City, Texas	0.2702060000%
TX465	Fritch City, Texas	0.0030320000%
TX466	Frost City, Texas	0.0002140000%
TX467	Fruitvale City, Texas	0.0015626670%
TX468	Fulshear City, Texas	0.0035146670%
TX469	Fulton Town, Texas	0.0010680000%
TX470	Gaines County, Texas	0.0362313330%
TX471	Gainesville City, Texas	0.1026533330%
TX472	Galena Park City, Texas	0.0087286670%
TX473	Gallatin City, Texas	0.0008353330%
TX474	Galveston City, Texas	0.3254580000%
TX475	Galveston County, Texas	0.7493953330%
TX476	Ganado City, Texas	0.0036733330%
TX477	Garden Ridge City, Texas	0.0075673330%
TX478	Garland City, Texas	0.2801626670%
TX479	Garrett Town, Texas	0.0016733330%
TX480	Garrison City, Texas	0.0023700000%
TX481	Gary City Town, Texas	0.0003000000%
TX482	Garza County, Texas	0.0059626670%
TX483	Gatesville City, Texas	0.0179960000%
TX484	George West City, Texas	0.0041380000%
TX485	Georgetown City, Texas	0.1505973330%
TX486	Gholson City, Texas	0.0010033330%
TX487	Giddings City, Texas	0.0084493330%
TX488	Gillespie County, Texas	0.0421273330%
TX489	Gilmer City, Texas	0.0226340000%
TX490	Gladewater City, Texas	0.0164253330%

Subdivisions with Consolidated Allocations - Qualified Subdivisions Only

State ID	Qualifying Subdivision	Consolidated State Allocation
TX491	Glasscock County, Texas	0.0006666670%
TX492	Glen Rose City, Texas	0.0003600000%
TX493	Glenn Heights City, Texas	0.0110620000%
TX494	Godley City, Texas	0.0020766670%
TX495	Goldsmith City, Texas	0.0004513330%
TX496	Goldthwaite City, Texas	0.0008166670%
TX497	Goliad City, Texas	0.0023753330%
TX498	Goliad County, Texas	0.0231066670%
TX499	Golinda City, Texas	0.0000666670%
TX500	Gonzales City, Texas	0.0099213330%
TX501	Gonzales County, Texas	0.0221533330%
TX502	Goodlow City, Texas	0.0001473330%
TX503	Goodrich City, Texas	0.0064286670%
TX504	Gordon City, Texas	0.0002433330%
TX505	Goree City, Texas	0.0004993330%
TX506	Gorman City, Texas	0.0020713330%
TX507	Graford City, Texas	0.0000153330%
TX508	Graham City, Texas	0.1569520000%
TX509	Granbury City, Texas	0.0478233330%
TX510	Grand Prairie City, Texas	0.2969593330%
TX511	Grand Saline City, Texas	0.0242753330%
TX512	Grandfalls Town, Texas	0.0000433330%
TX513	Grandview City, Texas	0.0044000000%
TX514	Granger City, Texas	0.0018273330%
TX515	Granite Shoals City, Texas	0.0078893330%
TX516	Granjeno City, Texas	0.0000286670%
TX517	Grapeland City, Texas	0.0048580000%
TX518	Grapevine City, Texas	0.0861300000%
TX519	Gray County, Texas	0.0439226670%
TX520	Grays Prairie Village, Texas	0.0000113330%
TX521	Grayson County, Texas	0.3593886670%
TX522	Greenville City, Texas	0.1354080000%
TX523	Gregg County, Texas	0.1624960000%
TX524	Gregory City, Texas	0.0031313330%
TX525	Grey Forest City, Texas	0.0003160000%
TX526	Grimes County, Texas	0.0632520000%
TX527	Groesbeck City, Texas	0.0038300000%
TX528	Groom Town, Texas	0.0006433330%
TX529	Groves City, Texas	0.0271680000%
TX530	Groveton City, Texas	0.0058846670%
TX531	Gruver City, Texas	0.0007773330%
TX532	Guadalupe County, Texas	0.0978826670%
TX533	Gun Barrel City, Texas	0.0242013330%
TX534	Gunter City, Texas	0.0030726670%
TX535	Gustine Town, Texas	0.0000226670%
TX536	Hackberry Town, Texas	0.0000626670%
TX537	Hale Center City, Texas	0.0040280000%
TX538	Hale County, Texas	0.0527666670%
TX539	Hall County, Texas	0.0059553330%

Subdivisions with Consolidated Allocations - Qualified Subdivisions Only

State ID	Qualifying Subdivision	Consolidated State Allocation
TX540	Hallettsville City, Texas	0.0045966670%
TX541	Hallsburg City, Texas	0.0001813330%
TX542	Hallsville City, Texas	0.0068260000%
TX543	Haltom City, Texas	0.0478666670%
TX544	Hamilton City, Texas	0.0023873330%
TX545	Hamilton County, Texas	0.0442380000%
TX546	Hamlin City, Texas	0.0031040000%
TX547	Hansford County, Texas	0.0109440000%
TX548	Happy Town, Texas	0.0002180000%
TX549	Hardeman County, Texas	0.0101460000%
TX550	Hardin City, Texas	0.0000666670%
TX551	Hardin County, Texas	0.2532000000%
TX552	Harker Heights City, Texas	0.0757873330%
TX553	Harlingen City, Texas	0.1102860000%
TX554	Harris County, Texas	9.9774680000%
TX555	Harrison County, Texas	0.1239400000%
TX556	Hart City, Texas	0.0000573330%
TX557	Hartley County, Texas	0.0005240000%
TX558	Haskell City, Texas	0.0072193330%
TX559	Haskell County, Texas	0.0146740000%
TX560	Haslet City, Texas	0.0012720000%
TX561	Hawk Cove City, Texas	0.0004493330%
TX562	Hawkins City, Texas	0.0052880000%
TX563	Hawley City, Texas	0.0006206670%
TX564	Hays City, Texas	0.0003373330%
TX565	Hays County, Texas	0.3529926670%
TX566	Hearne City, Texas	0.0112160000%
TX567	Heath City, Texas	0.0191673330%
TX568	Hebron Town, Texas	0.0004580000%
TX569	Hedley City, Texas	0.0000466670%
TX570	Hedwig Village City, Texas	0.0087113330%
TX571	Helotes City, Texas	0.0105266670%
TX572	Hemphill City, Texas	0.0053566670%
TX573	Hemphill County, Texas	0.0095960000%
TX574	Hempstead City, Texas	0.0141600000%
TX575	Henderson City, Texas	0.0399773330%
TX576	Henderson County, Texas	0.2186433330%
TX577	Henrietta City, Texas	0.0018133330%
TX578	Hereford City, Texas	0.0136153330%
TX579	Hewitt City, Texas	0.0131840000%
TX580	Hickory Creek Town, Texas	0.0110066670%
TX581	Hico City, Texas	0.0036893330%
TX582	Hidalgo City, Texas	0.0177473330%
TX583	Hidalgo County, Texas	0.8354020000%
TX584	Hideaway City, Texas	0.0006146670%
TX585	Higgins City, Texas	0.0000286670%
TX586	Highland Haven City, Texas	0.0002133330%
TX587	Highland Park Town, Texas	0.0289220000%
TX588	Highland Village City, Texas	0.0335433330%

Subdivisions with Consolidated Allocations - Qualified Subdivisions Only

State ID	Qualifying Subdivision	Consolidated State Allocation
TX589	Hill Country Village City, Texas	0.0043233330%
TX590	Hill County, Texas	0.0849846670%
TX591	Hillcrest Village, Texas	0.0035633330%
TX592	Hillsboro City, Texas	0.0310726670%
TX593	Hilshire Village City, Texas	0.0005726670%
TX594	Hitchcock City, Texas	0.0191973330%
TX595	Hockley County, Texas	0.0309380000%
TX596	Holiday Lakes Town, Texas	0.0011966670%
TX597	Holland Town, Texas	0.0000513330%
TX598	Holliday City, Texas	0.0039400000%
TX599	Hollywood Park Town, Texas	0.0062826670%
TX600	Hondo City, Texas	0.0768586670%
TX601	Honey Grove City, Texas	0.0047973330%
TX602	Hood County, Texas	0.1947366670%
TX603	Hooks City, Texas	0.0018013330%
TX604	Hopkins County, Texas	0.0996786670%
TX605	Horizon City, Texas	0.0050133330%
TX606	Horseshoe Bay City, Texas	0.0321153330%
TX607	Houston City, Texas	4.6811953330%
TX608	Houston County, Texas	0.0524320000%
TX609	Howard County, Texas	0.0595533330%
TX610	Howardwick City, Texas	0.0000560000%
TX611	Howe Town, Texas	0.0061180000%
TX612	Hubbard City, Texas	0.0024233330%
TX613	Hudson City, Texas	0.0045600000%
TX614	Hudson Oaks City, Texas	0.0104246670%
TX615	Hudspeth County, Texas	0.0006566670%
TX616	Hughes Springs City, Texas	0.0029613330%
TX617	Humble City, Texas	0.0493013330%
TX618	Hunt County, Texas	0.2065673330%
TX619	Hunters Creek Village City, Texas	0.0098053330%
TX620	Huntington City, Texas	0.0058613330%
TX621	Huntsville City, Texas	0.0535820000%
TX622	Hurst City, Texas	0.0661246670%
TX623	Hutchins City, Texas	0.0063673330%
TX624	Hutchinson County, Texas	0.0497533330%
TX625	Hutto City, Texas	0.0255640000%
TX626	Huxley City, Texas	0.0004920000%
TX627	Idalou City, Texas	0.0013326670%
TX628	Impact Town, Texas	0.0000053330%
TX629	Indian Lake Town, Texas	0.0003153330%
TX630	Industry City, Texas	0.0004026670%
TX631	Ingleside City, Texas	0.0269913330%
TX632	Ingleside on the Bay City, Texas	0.0000946670%
TX633	Ingram City, Texas	0.0034953330%
TX634	Iola City, Texas	0.0021093330%
TX635	Iowa Colony Village, Texas	0.0027266670%
TX636	Iowa Park City, Texas	0.0156580000%
TX637	Iraan City, Texas	0.0000373330%

Subdivisions with Consolidated Allocations - Qualified Subdivisions Only

State ID	Qualifying Subdivision	Consolidated State Allocation
TX638	Iredell City, Texas	0.0001440000%
TX639	Irion County, Texas	0.0060700000%
TX640	Irving City, Texas	0.2852120000%
TX641	Italy Town, Texas	0.0035660000%
TX642	Itasca City, Texas	0.0057960000%
TX643	Ivanhoe City, Texas	0.0000173330%
TX644	Jacinto City, Texas	0.0094273330%
TX645	Jack County, Texas	0.0098660000%
TX646	Jacksboro City, Texas	0.0155026670%
TX647	Jackson County, Texas	0.0253226670%
TX648	Jacksonville City, Texas	0.0534526670%
TX649	Jamaica Beach City, Texas	0.0032753330%
TX650	Jarrell City, Texas	0.0016153330%
TX651	Jasper City, Texas	0.0522813330%
TX652	Jasper County, Texas	0.1659033330%
TX653	Jayton City, Texas	0.0000420000%
TX654	Jeff Davis County, Texas	0.0056666670%
TX655	Jefferson City, Texas	0.0074626670%
TX656	Jefferson County, Texas	0.5044093330%
TX657	Jersey Village City, Texas	0.0242313330%
TX658	Jewett City, Texas	0.0062253330%
TX659	Jim Hogg County, Texas	0.0084786670%
TX660	Jim Wells County, Texas	0.1110260000%
TX661	Joaquin City, Texas	0.0005400000%
TX662	Johnson City, Texas	0.0023873330%
TX663	Johnson County, Texas	0.2724613330%
TX664	Jolly City, Texas	0.0000173330%
TX665	Jones County, Texas	0.0146673330%
TX666	Jones Creek Village, Texas	0.0033853330%
TX667	Jonestown City, Texas	0.0042793330%
TX668	Josephine City, Texas	0.0005873330%
TX669	Joshua City, Texas	0.0137460000%
TX670	Jourdanton City, Texas	0.0064000000%
TX671	Junction City, Texas	0.0032166670%
TX672	Justin City, Texas	0.0057166670%
TX673	Karnes City, Texas	0.0077546670%
TX674	Karnes County, Texas	0.0234993330%
TX675	Katy City, Texas	0.0349780000%
TX676	Kaufman City, Texas	0.0184046670%
TX677	Kaufman County, Texas	0.2353646670%
TX678	Keene City, Texas	0.0255306670%
TX679	Keller City, Texas	0.0527926670%
TX680	Kemah City, Texas	0.0188833330%
TX681	Kemp City, Texas	0.0042793330%
TX682	Kempner City, Texas	0.0002200000%
TX683	Kendall County, Texas	0.0670953330%
TX684	Kendleton City, Texas	0.0000086670%
TX685	Kenedy City, Texas	0.0004506670%
TX686	Kenedy County, Texas	0.0006666670%

Subdivisions with Consolidated Allocations - Qualified Subdivisions Only

State ID	Qualifying Subdivision	Consolidated State Allocation
TX687	Kenefick Town, Texas	0.0002773330%
TX688	Kennard City, Texas	0.0000880000%
TX689	Kennedale City, Texas	0.0140160000%
TX690	Kent County, Texas	0.0006260000%
TX691	Kerens City, Texas	0.0012826670%
TX692	Kermit City, Texas	0.0037680000%
TX693	Kerr County, Texas	0.1456346670%
TX694	Kerrville City, Texas	0.1269046670%
TX695	Kilgore City, Texas	0.0703886670%
TX696	Killeen City, Texas	0.3571000000%
TX697	Kimble County, Texas	0.0136533330%
TX698	King County, Texas	0.0006666670%
TX699	Kingsville City, Texas	0.0133886670%
TX700	Kinney County, Texas	0.0014280000%
TX701	Kirby City, Texas	0.0058346670%
TX702	Kirbyville City, Texas	0.0071266670%
TX703	Kirvin Town, Texas	0.0000013330%
TX704	Kleberg County, Texas	0.0827393330%
TX705	Knollwood City, Texas	0.0007733330%
TX706	Knox City Town, Texas	0.0013080000%
TX707	Knox County, Texas	0.0078200000%
TX708	Kosse Town, Texas	0.0016453330%
TX709	Kountze City, Texas	0.0131440000%
TX710	Kress City, Texas	0.0001240000%
TX711	Krugerville City, Texas	0.0010053330%
TX712	Krum City, Texas	0.0064406670%
TX713	Kurten Town, Texas	0.0004573330%
TX714	Kyle City, Texas	0.0345566670%
TX715	La Feria City, Texas	0.0069206670%
TX716	La Grange City, Texas	0.0064153330%
TX717	La Grulla City, Texas	0.0011386670%
TX718	La Joya City, Texas	0.0056380000%
TX719	La Marque City, Texas	0.0659533330%
TX720	La Porte City, Texas	0.0610213330%
TX721	La Salle County, Texas	0.0099833330%
TX722	La Vernia City, Texas	0.0021446670%
TX723	La Villa City, Texas	0.0003813330%
TX724	La Ward City, Texas	0.0002140000%
TX725	Lacoste City, Texas	0.0001060000%
TX726	Lacy-Lakeview City, Texas	0.0077326670%
TX727	Ladonia Town, Texas	0.0013406670%
TX728	Lago Vista City, Texas	0.0091786670%
TX729	Laguna Vista Town, Texas	0.0024593330%
TX730	Lake Bridgeport City, Texas	0.0001546670%
TX731	Lake City Town, Texas	0.0019453330%
TX732	Lake Dallas City, Texas	0.0168760000%
TX733	Lake Jackson City, Texas	0.0505206670%
TX734	Lake Tanglewood Village, Texas	0.0004086670%
TX735	Lake Worth City, Texas	0.0133673330%

Subdivisions with Consolidated Allocations - Qualified Subdivisions Only

State ID	Qualifying Subdivision	Consolidated State Allocation
TX736	Lakeport City, Texas	0.0003086670%
TX737	Lakeside City Town, Texas	0.0001480000%
TX738	Lakeside Town, San Patricio County, Texas	0.0029826670%
TX739	Lakeside Town, Tarrant County, Texas	0.0029826670%
TX740	Lakeview Town, Texas	0.0002846670%
TX741	Lakeway City, Texas	0.0211046670%
TX742	Lakewood Village City, Texas	0.0003713330%
TX743	Lamar County, Texas	0.0943986670%
TX744	Lamb County, Texas	0.0337873330%
TX745	Lamesa City, Texas	0.0197706670%
TX746	Lampasas City, Texas	0.0188073330%
TX747	Lampasas County, Texas	0.0285453330%
TX748	Lancaster City, Texas	0.0604353330%
TX749	Laredo City, Texas	0.5087826670%
TX750	Latexo City, Texas	0.0000826670%
TX751	Lavaca County, Texas	0.0306486670%
TX752	Lavon City, Texas	0.0049566670%
TX753	Lawn Town, Texas	0.0000386670%
TX754	League City, Texas	0.2016120000%
TX755	Leakey City, Texas	0.0001706670%
TX756	Leander City, Texas	0.0590940000%
TX757	Leary City, Texas	0.0005313330%
TX758	Lee County, Texas	0.0203046670%
TX759	Lefors Town, Texas	0.0001060000%
TX760	Leon County, Texas	0.0449286670%
TX761	Leon Valley City, Texas	0.0155053330%
TX762	Leona City, Texas	0.0005886670%
TX763	Leonard City, Texas	0.0056700000%
TX764	Leroy City, Texas	0.0001173330%
TX765	Levelland City, Texas	0.0312320000%
TX766	Lewisville City, Texas	0.2547293330%
TX767	Lexington Town, Texas	0.0015453330%
TX768	Liberty City, Texas	0.0482286670%
TX769	Liberty County, Texas	0.3541413330%
TX770	Liberty Hill City, Texas	0.0018533330%
TX771	Limestone County, Texas	0.0904560000%
TX772	Lincoln Park Town, Texas	0.0004513330%
TX773	Lindale City, Texas	0.0161346670%
TX774	Linden City, Texas	0.0024406670%
TX775	Lindsay City, Texas	0.0008186670%
TX776	Lipan City, Texas	0.0000293330%
TX777	Lipscomb County, Texas	0.0067546670%
TX778	Little Elm City, Texas	0.0462173330%
TX779	Little River-Academy City, Texas	0.0005320000%
TX780	Littlefield City, Texas	0.0051186670%
TX781	Live Oak City, Texas	0.0218266670%
TX782	Live Oak County, Texas	0.0264773330%
TX783	Liverpool City, Texas	0.0009566670%

Subdivisions with Consolidated Allocations - Qualified Subdivisions Only

State ID	Qualifying Subdivision	Consolidated State Allocation
TX784	Livingston Town, Texas	0.0487766670%
TX785	Llano City, Texas	0.0154140000%
TX786	Llano County, Texas	0.0770980000%
TX787	Lockhart City, Texas	0.0327000000%
TX788	Lockney Town, Texas	0.0022006670%
TX789	Log Cabin City, Texas	0.0013066670%
TX790	Lometa City, Texas	0.0007840000%
TX791	Lone Oak City, Texas	0.0011366670%
TX792	Lone Star City, Texas	0.0055220000%
TX793	Longview City, Texas	0.3215026670%
TX794	Loraine Town, Texas	0.0001253330%
TX795	Lorena City, Texas	0.0022600000%
TX796	Lorenzo City, Texas	0.0075720000%
TX797	Los Fresnos City, Texas	0.0074566670%
TX798	Los Indios Town, Texas	0.0001060000%
TX799	Lott City, Texas	0.0010106670%
TX800	Lovelady City, Texas	0.0001660000%
TX801	Loving County, Texas	0.0006666670%
TX802	Lowry Crossing City, Texas	0.0005220000%
TX803	Lubbock City, Texas	0.2132446670%
TX804	Lubbock County, Texas	0.9198126670%
TX805	Lucas City, Texas	0.0035106670%
TX806	Lueders City, Texas	0.0003386670%
TX807	Lufkin City, Texas	0.1877280000%
TX808	Luling City, Texas	0.0196140000%
TX809	Lumberton City, Texas	0.0244060000%
TX810	Lyford City, Texas	0.0020473330%
TX811	Lynn County, Texas	0.0041833330%
TX812	Lytle City, Texas	0.0048153330%
TX813	Mabank Town, Texas	0.0129620000%
TX814	Madison County, Texas	0.0329946670%
TX815	Madisonville City, Texas	0.0076386670%
TX816	Magnolia City, Texas	0.0173540000%
TX817	Malakoff City, Texas	0.0084093330%
TX818	Malone Town, Texas	0.0002926670%
TX819	Manor City, Texas	0.0083326670%
TX820	Mansfield City, Texas	0.1005253330%
TX821	Manvel City, Texas	0.0082033330%
TX822	Marble Falls City, Texas	0.0246926670%
TX823	Marfa City, Texas	0.0000433330%
TX824	Marietta Town, Texas	0.0002253330%
TX825	Marion City, Texas	0.0001833330%
TX826	Marion County, Texas	0.0364853330%
TX827	Marlin City, Texas	0.0144226670%
TX828	Marquez City, Texas	0.0008813330%
TX829	Marshall City, Texas	0.0722473330%
TX830	Mart City, Texas	0.0006186670%
TX831	Martin County, Texas	0.0072413330%
TX832	Martindale City, Texas	0.0016246670%

Subdivisions with Consolidated Allocations - Qualified Subdivisions Only

State ID	Qualifying Subdivision	Consolidated State Allocation
TX833	Mason City, Texas	0.0005180000%
TX834	Mason County, Texas	0.0020893330%
TX835	Matador Town, Texas	0.0008020000%
TX836	Matagorda County, Texas	0.0901593330%
TX837	Mathis City, Texas	0.0104800000%
TX838	Maud City, Texas	0.0002820000%
TX839	Maverick County, Texas	0.0772793330%
TX840	Maypearl City, Texas	0.0006573330%
TX841	McAllen City, Texas	0.2429493330%
TX842	McCamey City, Texas	0.0003613330%
TX843	McCulloch County, Texas	0.0133473330%
TX844	McGregor City, Texas	0.0061033330%
TX845	McKinney City, Texas	0.3002553330%
TX846	McLean Town, Texas	0.0000093330%
TX847	McLendon-Chisholm City, Texas	0.0002740000%
TX848	McLennan County, Texas	0.3530940000%
TX849	McMullen County, Texas	0.0006666670%
TX850	Meadow Town, Texas	0.0007473330%
TX851	Meadowlakes City, Texas	0.0006033330%
TX852	Meadows Place City, Texas	0.0120986670%
TX853	Medina County, Texas	0.0322366670%
TX854	Megargel Town, Texas	0.0004073330%
TX855	Melissa City, Texas	0.0102540000%
TX856	Melvin Town, Texas	0.0002300000%
TX857	Memphis City, Texas	0.0048020000%
TX858	Menard City, Texas	0.0006606670%
TX859	Menard County, Texas	0.0098113330%
TX860	Mercedes City, Texas	0.0142940000%
TX861	Meridian City, Texas	0.0023640000%
TX862	Merkel Town, Texas	0.0067446670%
TX863	Mertens Town, Texas	0.0001593330%
TX864	Mertzon City, Texas	0.0000193330%
TX865	Mesquite City, Texas	0.2071393330%
TX866	Mexia City, Texas	0.0140640000%
TX867	Miami City, Texas	0.0003033330%
TX868	Midland City, Texas	0.3478993330%
TX869	Midland County, Texas	0.1866180000%
TX870	Midlothian City, Texas	0.0638660000%
TX871	Midway City, Texas	0.0000520000%
TX872	Milam County, Texas	0.0649240000%
TX873	Milano City, Texas	0.0006026670%
TX874	Mildred Town, Texas	0.0001906670%
TX875	Miles City, Texas	0.0000620000%
TX876	Milford Town, Texas	0.0041180000%
TX877	Miller's Cove Town, Texas	0.0000646670%
TX878	Millican Town, Texas	0.0002780000%
TX879	Mills County, Texas	0.0132873330%
TX880	Millsap Town, Texas	0.0000226670%
TX881	Mineola City, Texas	0.0324793330%

Subdivisions with Consolidated Allocations - Qualified Subdivisions Only

State ID	Qualifying Subdivision	Consolidated State Allocation
TX882	Mineral Wells City, Texas	0.0613740000%
TX883	Mingus City, Texas	0.0001260000%
TX884	Mission City, Texas	0.0831786670%
TX885	Missouri City, Texas	0.1397553330%
TX886	Mitchell County, Texas	0.0139000000%
TX887	Mobeetie City, Texas	0.0000346670%
TX888	Mobile City, Texas	0.0013560000%
TX889	Monahans City, Texas	0.0038993330%
TX890	Mont Belvieu City, Texas	0.0131126670%
TX891	Montague County, Texas	0.0631973330%
TX892	Montgomery City, Texas	0.0012560000%
TX893	Montgomery County, Texas	1.8006073330%
TX894	Moody City, Texas	0.0005520000%
TX895	Moore County, Texas	0.0270846670%
TX896	Moore Station City, Texas	0.0005146670%
TX897	Moran City, Texas	0.0000333330%
TX898	Morgan City, Texas	0.0004033330%
TX899	Morgan's Point City, Texas	0.0020700000%
TX900	Morgan's Point Resort City, Texas	0.0053493330%
TX901	Morris County, Texas	0.0355520000%
TX902	Morton City, Texas	0.0001113330%
TX903	Motley County, Texas	0.0022293330%
TX904	Moulton Town, Texas	0.0006660000%
TX905	Mount Calm City, Texas	0.0004033330%
TX906	Mount Enterprise City, Texas	0.0012213330%
TX907	Mount Pleasant City, Texas	0.0437893330%
TX908	Mount Vernon Town, Texas	0.0040326670%
TX909	Mountain City, Texas	0.0010320000%
TX910	Muenster City, Texas	0.0031040000%
TX911	Muleshoe City, Texas	0.0032733330%
TX912	Mullin Town, Texas	0.0002560000%
TX913	Munday City, Texas	0.0013646670%
TX914	Murchison City, Texas	0.0015346670%
TX915	Murphy City, Texas	0.0345953330%
TX916	Mustang Ridge City, Texas	0.0016413330%
TX917	Mustang Town, Texas	0.0000046670%
TX918	Nacogdoches City, Texas	0.1373280000%
TX919	Nacogdoches County, Texas	0.1323886670%
TX920	Naples City, Texas	0.0028160000%
TX921	Nash City, Texas	0.0053326670%
TX922	Nassau Bay City, Texas	0.0074980000%
TX923	Natalia City, Texas	0.0004166670%
TX924	Navarro County, Texas	0.0690086670%
TX925	Navarro Town, Texas	0.0002226670%
TX926	Navasota City, Texas	0.0251173330%
TX927	Nazareth City, Texas	0.0000826670%
TX928	Nederland City, Texas	0.0297233330%
TX929	Needville City, Texas	0.0068940000%
TX930	Nevada City, Texas	0.0001580000%

Subdivisions with Consolidated Allocations - Qualified Subdivisions Only

State ID	Qualifying Subdivision	Consolidated State Allocation
TX931	New Berlin City, Texas	0.0000026670%
TX932	New Boston City, Texas	0.0046353330%
TX933	New Braunfels City, Texas	0.2048753330%
TX934	New Chapel Hill City, Texas	0.0001920000%
TX935	New Deal Town, Texas	0.0002253330%
TX936	New Fairview City, Texas	0.0015560000%
TX937	New Home City, Texas	0.0000060000%
TX938	New Hope Town, Texas	0.0006826670%
TX939	New London City, Texas	0.0027526670%
TX940	New Summerfield City, Texas	0.0002946670%
TX941	New Waverly City, Texas	0.0017080000%
TX942	Newark City, Texas	0.0003466670%
TX943	Newcastle City, Texas	0.0006093330%
TX944	Newton City, Texas	0.0040680000%
TX945	Newton County, Texas	0.1053373330%
TX946	Neylandville Town, Texas	0.0001086670%
TX947	Niederwald City, Texas	0.0000106670%
TX948	Nixon City, Texas	0.0015220000%
TX949	Nocona City, Texas	0.0110240000%
TX950	Nolan County, Texas	0.0335080000%
TX951	Nolanville City, Texas	0.0028313330%
TX952	Nome City, Texas	0.0002606670%
TX953	Noonday City, Texas	0.0001506670%
TX954	Nordheim City, Texas	0.0004646670%
TX955	Normangee Town, Texas	0.0041280000%
TX956	North Cleveland City, Texas	0.0000700000%
TX957	North Richland Hills City, Texas	0.0976126670%
TX958	Northlake Town, Texas	0.0059366670%
TX959	Novice City, Texas	0.0000506670%
TX960	Nueces County, Texas	0.9119546670%
TX961	Oak Grove Town, Texas	0.0018460000%
TX962	Oak Leaf City, Texas	0.0004080000%
TX963	Oak Point City, Texas	0.0060073330%
TX964	Oak Ridge North City, Texas	0.0223413330%
TX965	Oak Ridge Town, Cooke County, Texas	0.0002386670%
TX966	Oak Ridge Town, Kaufman County, Texas	0.0002386670%
TX967	Oak Valley Town, Texas	0.0000046670%
TX968	Oakwood Town, Texas	0.0000986670%
TX969	O'Brien City, Texas	0.0000506670%
TX970	Ochiltree County, Texas	0.0103173330%
TX971	Odem City, Texas	0.0049466670%
TX972	Odessa City, Texas	0.3727753330%
TX973	O'Donnell City, Texas	0.0000180000%
TX974	Oglesby City, Texas	0.0000193330%
TX975	Old River-Winfree City, Texas	0.0144353330%
TX976	Oldham County, Texas	0.0068786670%
TX977	Olmos Park City, Texas	0.0065340000%
TX978	Olney City, Texas	0.0040586670%

Subdivisions with Consolidated Allocations - Qualified Subdivisions Only

State ID	Qualifying Subdivision	Consolidated State Allocation
TX979	Olton City, Texas	0.0007980000%
TX980	Omaha City, Texas	0.0027900000%
TX981	Onalaska City, Texas	0.0211026670%
TX982	Opdyke West Town, Texas	0.0003193330%
TX983	Orange City, Texas	0.2075593330%
TX984	Orange County, Texas	0.4598786670%
TX985	Orange Grove City, Texas	0.0011180000%
TX986	Orchard City, Texas	0.0005780000%
TX987	Ore City, Texas	0.0045373330%
TX988	Overton City, Texas	0.0052666670%
TX989	Ovilla City, Texas	0.0089273330%
TX990	Oyster Creek City, Texas	0.0064220000%
TX991	Paducah Town, Texas	0.0000833330%
TX992	Paint Rock Town, Texas	0.0000940000%
TX993	Palacios City, Texas	0.0093573330%
TX994	Palestine City, Texas	0.1186726670%
TX995	Palisades Village, Texas	0.0001600000%
TX996	Palm Valley City, Texas	0.0012786670%
TX997	Palmer Town, Texas	0.0084440000%
TX998	Palmhurst City, Texas	0.0031066670%
TX999	Palmview City, Texas	0.0050513330%
TX1000	Palo Pinto County, Texas	0.0830806670%
TX1001	Pampa City, Texas	0.0448180000%
TX1002	Panhandle Town, Texas	0.0063573330%
TX1003	Panola County, Texas	0.0537993330%
TX1004	Panorama Village City, Texas	0.0008613330%
TX1005	Pantego Town, Texas	0.0085986670%
TX1006	Paradise City, Texas	0.0000346670%
TX1007	Paris City, Texas	0.1341200000%
TX1008	Parker City, Texas	0.0068713330%
TX1009	Parker County, Texas	0.3175026670%
TX1010	Parmer County, Texas	0.0105773330%
TX1011	Pasadena City, Texas	0.2376906670%
TX1012	Pattison City, Texas	0.0007653330%
TX1013	Patton Village City, Texas	0.0061786670%
TX1014	Payne Springs Town, Texas	0.0011800000%
TX1015	Pearland City, Texas	0.2225013330%
TX1016	Pearsall City, Texas	0.0077133330%
TX1017	Pecan Gap City, Texas	0.0004793330%
TX1018	Pecan Hill City, Texas	0.0001526670%
TX1019	Pecos City, Texas	0.0050813330%
TX1020	Pecos County, Texas	0.0313313330%
TX1021	Pelican Bay City, Texas	0.0007993330%
TX1022	Penelope Town, Texas	0.0002766670%
TX1023	Penitas City, Texas	0.0002080000%
TX1024	Perryton City, Texas	0.0155760000%
TX1025	Petersburg City, Texas	0.0011273330%
TX1026	Petrolia City, Texas	0.0000113330%
TX1027	Petronila City, Texas	0.0000033330%

Subdivisions with Consolidated Allocations - Qualified Subdivisions Only

State ID	Qualifying Subdivision	Consolidated State Allocation
TX1028	Pflugerville City, Texas	0.0576053330%
TX1029	Pharr City, Texas	0.0964806670%
TX1030	Pilot Point City, Texas	0.0077420000%
TX1031	Pine Forest City, Texas	0.0025960000%
TX1032	Pine Island Town, Texas	0.0020940000%
TX1033	Pinehurst City, Texas	0.0217806670%
TX1034	Pineland City, Texas	0.0027586670%
TX1035	Piney Point Village City, Texas	0.0104920000%
TX1036	Pittsburg City, Texas	0.0136840000%
TX1037	Plains Town, Texas	0.0000860000%
TX1038	Plainview City, Texas	0.0401986670%
TX1039	Plano City, Texas	0.7677386670%
TX1040	Pleak Village, Texas	0.0001800000%
TX1041	Pleasant Valley Town, Texas	0.0002053330%
TX1042	Pleasanton City, Texas	0.0193406670%
TX1043	Plum Grove City, Texas	0.0001720000%
TX1044	Point Blank City, Texas	0.0002366670%
TX1045	Point City, Texas	0.0010126670%
TX1046	Point Comfort City, Texas	0.0002980000%
TX1047	Point Venture Village, Texas	0.0003920000%
TX1048	Polk County, Texas	0.2472206670%
TX1049	Ponder Town, Texas	0.0008546670%
TX1050	Port Aransas City, Texas	0.0206813330%
TX1051	Port Arthur City, Texas	0.2452966670%
TX1052	Port Isabel City, Texas	0.0065346670%
TX1053	Port Lavaca City, Texas	0.0078346670%
TX1054	Port Neches City, Texas	0.0258993330%
TX1055	Portland City, Texas	0.0510113330%
TX1056	Post City, Texas	0.0015546670%
TX1057	Post Oak Bend City Town, Texas	0.0006893330%
TX1058	Poteet City, Texas	0.0045113330%
TX1059	Poth Town, Texas	0.0026493330%
TX1060	Potter County, Texas	0.2478006670%
TX1061	Pottsboro Town, Texas	0.0082013330%
TX1062	Powell Town, Texas	0.0000733330%
TX1063	Poynor Town, Texas	0.0007866670%
TX1064	Prairie View City, Texas	0.0050666670%
TX1065	Premont City, Texas	0.0022140000%
TX1066	Presidio City, Texas	0.0000986670%
TX1067	Presidio County, Texas	0.0005246670%
TX1068	Primera Town, Texas	0.0019720000%
TX1069	Princeton City, Texas	0.0128300000%
TX1070	Progreso City, Texas	0.0053813330%
TX1071	Progreso Lakes City, Texas	0.0000260000%
TX1072	Prosper Town, Texas	0.0151800000%
TX1073	Providence Village Town, Texas	0.0003386670%
TX1074	Putnam Town, Texas	0.0000093330%
TX1075	Pyote Town, Texas	0.0000146670%
TX1076	Quanah City, Texas	0.0001380000%

Subdivisions with Consolidated Allocations - Qualified Subdivisions Only

State ID	Qualifying Subdivision	Consolidated State Allocation
TX1077	Queen City, Texas	0.0032246670%
TX1078	Quinlan City, Texas	0.0048693330%
TX1079	Quintana Town, Texas	0.0003280000%
TX1080	Quitague City, Texas	0.0000053330%
TX1081	Quitman City, Texas	0.0104126670%
TX1082	Rains County, Texas	0.0354600000%
TX1083	Ralls City, Texas	0.0026446670%
TX1084	Rancho Viejo Town, Texas	0.0025573330%
TX1085	Randall County, Texas	0.1854173330%
TX1086	Ranger City, Texas	0.0081240000%
TX1087	Rankin City, Texas	0.0010753330%
TX1088	Ransom Canyon Town, Texas	0.0006200000%
TX1089	Ravenna City, Texas	0.0004566670%
TX1090	Raymondville City, Texas	0.0049773330%
TX1091	Reagan County, Texas	0.0168100000%
TX1092	Real County, Texas	0.0033820000%
TX1093	Red Lick City, Texas	0.0000153330%
TX1094	Red Oak City, Texas	0.0178953330%
TX1095	Red River County, Texas	0.0195373330%
TX1096	Redwater City, Texas	0.0007053330%
TX1097	Reeves County, Texas	0.0689000000%
TX1098	Refugio County, Texas	0.0308106670%
TX1099	Refugio Town, Texas	0.0058926670%
TX1100	Reklaw City, Texas	0.0007573330%
TX1101	Reno City, Lamar County, Texas	0.0074426670%
TX1102	Reno City, Parker County, Texas	0.0025273330%
TX1103	Retreat Town, Texas	0.0000346670%
TX1104	Rhome City, Texas	0.0081900000%
TX1105	Rice City, Texas	0.0013146670%
TX1106	Richardson City, Texas	0.1735433330%
TX1107	Richland Hills City, Texas	0.0162920000%
TX1108	Richland Springs Town, Texas	0.0014893330%
TX1109	Richland Town, Texas	0.0001400000%
TX1110	Richmond City, Texas	0.0517373330%
TX1111	Richwood City, Texas	0.0080746670%
TX1112	Riesel City, Texas	0.0007453330%
TX1113	Rio Bravo City, Texas	0.0056986670%
TX1114	Rio Grande City, Texas	0.0172980000%
TX1115	Rio Hondo City, Texas	0.0023666670%
TX1116	Rio Vista City, Texas	0.0029460000%
TX1117	Rising Star Town, Texas	0.0012886670%
TX1118	River Oaks City, Texas	0.0079446670%
TX1119	Riverside City, Texas	0.0005720000%
TX1120	Roanoke City, Texas	0.0001833330%
TX1121	Roaring Springs Town, Texas	0.0003073330%
TX1122	Robert Lee City, Texas	0.0000566670%
TX1123	Roberts County, Texas	0.0003646670%
TX1124	Robertson County, Texas	0.0297613330%
TX1125	Robinson City, Texas	0.0120013330%

Subdivisions with Consolidated Allocations - Qualified Subdivisions Only

State ID	Qualifying Subdivision	Consolidated State Allocation
TX1126	Robstown City, Texas	0.0267693330%
TX1127	Roby City, Texas	0.0002853330%
TX1128	Rochester Town, Texas	0.0004493330%
TX1129	Rockdale City, Texas	0.0139820000%
TX1130	Rockport City, Texas	0.0361686670%
TX1131	Rocksprings Town, Texas	0.0000166670%
TX1132	Rockwall City, Texas	0.0762053330%
TX1133	Rockwall County, Texas	0.1125466670%
TX1134	Rocky Mound Town, Texas	0.0001866670%
TX1135	Rogers Town, Texas	0.0025453330%
TX1136	Rollingwood City, Texas	0.0031693330%
TX1137	Roma City, Texas	0.0110860000%
TX1138	Roman Forest Town, Texas	0.0057400000%
TX1139	Ropesville City, Texas	0.0014146670%
TX1140	Roscoe City, Texas	0.0005186670%
TX1141	Rose City, Texas	0.0026746670%
TX1142	Rose Hill Acres City, Texas	0.0015406670%
TX1143	Rosebud City, Texas	0.0009926670%
TX1144	Rosenberg City, Texas	0.0843953330%
TX1145	Ross City, Texas	0.0000980000%
TX1146	Rosser Village, Texas	0.0003660000%
TX1147	Rotan City, Texas	0.0009953330%
TX1148	Round Mountain Town, Texas	0.0003026670%
TX1149	Round Rock City, Texas	0.3173280000%
TX1150	Round Top Town, Texas	0.0000933330%
TX1151	Rowlett City, Texas	0.0666420000%
TX1152	Roxton City, Texas	0.0000313330%
TX1153	Royse City, Texas	0.0156626670%
TX1154	Rule Town, Texas	0.0005333330%
TX1155	Runaway Bay City, Texas	0.0046206670%
TX1156	Runge Town, Texas	0.0001700000%
TX1157	Runnels County, Texas	0.0225540000%
TX1158	Rusk City, Texas	0.0119940000%
TX1159	Rusk County, Texas	0.1009266670%
TX1160	Sabinal City, Texas	0.0012073330%
TX1161	Sabine County, Texas	0.0309860000%
TX1162	Sachse City, Texas	0.0156000000%
TX1163	Sadler City, Texas	0.0006166670%
TX1164	Saginaw City, Texas	0.0213153330%
TX1165	Salado Village, Texas	0.0021400000%
TX1166	San Angelo City, Texas	0.3576726670%
TX1167	San Antonio City, Texas	2.9102773330%
TX1168	San Augustine City, Texas	0.0167880000%
TX1169	San Augustine County, Texas	0.0252360000%
TX1170	San Benito City, Texas	0.0266766670%
TX1171	San Diego City, Texas	0.0078473330%
TX1172	San Elizario City, Texas	0.0052206670%
TX1173	San Felipe Town, Texas	0.0009986670%
TX1174	San Jacinto County, Texas	0.1315986670%

Subdivisions with Consolidated Allocations - Qualified Subdivisions Only

State ID	Qualifying Subdivision	Consolidated State Allocation
TX1175	San Juan City, Texas	0.0192300000%
TX1176	San Leanna Village, Texas	0.0000240000%
TX1177	San Marcos City, Texas	0.2171253330%
TX1178	San Patricio City, Texas	0.0028086670%
TX1179	San Patricio County, Texas	0.1812773330%
TX1180	San Perlita City, Texas	0.0014793330%
TX1181	San Saba City, Texas	0.0067046670%
TX1182	San Saba County, Texas	0.0117080000%
TX1183	Sanctuary Town, Texas	0.0000113330%
TX1184	Sandy Oaks City, Texas	0.0065753330%
TX1185	Sandy Point City, Texas	0.0010913330%
TX1186	Sanford Town, Texas	0.0002053330%
TX1187	Sanger City, Texas	0.0148246670%
TX1188	Sansom Park City, Texas	0.0001486670%
TX1189	Santa Anna Town, Texas	0.0002193330%
TX1190	Santa Clara City, Texas	0.0000580000%
TX1191	Santa Fe City, Texas	0.0221813330%
TX1192	Santa Rosa Town, Texas	0.0014253330%
TX1193	Savoy City, Texas	0.0015660000%
TX1194	Schertz City, Texas	0.0400733330%
TX1195	Schleicher County, Texas	0.0037966670%
TX1196	Schulenburg City, Texas	0.0017066670%
TX1197	Scotland City, Texas	0.0000986670%
TX1198	Scottsville City, Texas	0.0004720000%
TX1199	Scurry County, Texas	0.0487440000%
TX1200	Scurry Town, Texas	0.0007400000%
TX1201	Seabrook City, Texas	0.0201800000%
TX1202	Seadrift City, Texas	0.0006606670%
TX1203	Seagoville City, Texas	0.0114040000%
TX1204	Seagraves City, Texas	0.0050206670%
TX1205	Sealy City, Texas	0.0137580000%
TX1206	Seguin City, Texas	0.2510253330%
TX1207	Selma City, Texas	0.0149526670%
TX1208	Seminole City, Texas	0.0107280000%
TX1209	Seven Oaks City, Texas	0.0026113330%
TX1210	Seven Points City, Texas	0.0049680000%
TX1211	Seymour City, Texas	0.0094786670%
TX1212	Shackelford County, Texas	0.0008586670%
TX1213	Shady Shores Town, Texas	0.0003960000%
TX1214	Shallowater City, Texas	0.0012713330%
TX1215	Shamrock City, Texas	0.0028853330%
TX1216	Shavano Park City, Texas	0.0021186670%
TX1217	Shelby County, Texas	0.0732833330%
TX1218	Shenandoah City, Texas	0.0314146670%
TX1219	Shepherd City, Texas	0.0000980000%
TX1220	Sherman City, Texas	0.2203900000%
TX1221	Sherman County, Texas	0.0052866670%
TX1222	Shiner City, Texas	0.0026946670%
TX1223	Shoreacres City, Texas	0.0006386670%

Subdivisions with Consolidated Allocations - Qualified Subdivisions Only

State ID	Qualifying Subdivision	Consolidated State Allocation
TX1224	Silsbee City, Texas	0.0442946670%
TX1225	Silverton City, Texas	0.0000093330%
TX1226	Simonton City, Texas	0.0012706670%
TX1227	Sinton City, Texas	0.0157720000%
TX1228	Skellytown, Texas	0.0002666670%
TX1229	Slaton City, Texas	0.0001026670%
TX1230	Smiley City, Texas	0.0004366670%
TX1231	Smith County, Texas	0.5059740000%
TX1232	Smithville City, Texas	0.0113393330%
TX1233	Smyer Town, Texas	0.0002000000%
TX1234	Snook City, Texas	0.0009480000%
TX1235	Snyder City, Texas	0.0060120000%
TX1236	Socorro City, Texas	0.0074166670%
TX1237	Somerset City, Texas	0.0010180000%
TX1238	Somervell County, Texas	0.0380506670%
TX1239	Somerville City, Texas	0.0025373330%
TX1240	Sonora City, Texas	0.0048913330%
TX1241	Sour Lake City, Texas	0.0119040000%
TX1242	South Houston City, Texas	0.0170800000%
TX1243	South Mountain Town, Texas	0.0001026670%
TX1244	South Padre Island Town, Texas	0.0204193330%
TX1245	Southlake City, Texas	0.0472306670%
TX1246	Southmayd City, Texas	0.0047306670%
TX1247	Southside Place City, Texas	0.0005900000%
TX1248	Spearman City, Texas	0.0093333330%
TX1249	Splendora City, Texas	0.0051706670%
TX1250	Spofford City, Texas	0.0000046670%
TX1251	Spring Valley Village City, Texas	0.0109360000%
TX1252	Springlake Town, Texas	0.0000020000%
TX1253	Springtown City, Texas	0.0094960000%
TX1254	Spur City, Texas	0.0002846670%
TX1255	St. Hedwig Town, Texas	0.0000740000%
TX1256	St. Jo City, Texas	0.0049066670%
TX1257	St. Paul Town, Texas	0.0000140000%
TX1258	Stafford City, Texas	0.0500966670%
TX1259	Stagecoach Town, Texas	0.0020240000%
TX1260	Stamford City, Texas	0.0002653330%
TX1261	Stanton City, Texas	0.0025586670%
TX1262	Staples City, Texas	0.0000126670%
TX1263	Star Harbor City, Texas	0.0001006670%
TX1264	Starr County, Texas	0.0665973330%
TX1265	Stephens County, Texas	0.0234960000%
TX1266	Stephenville City, Texas	0.0556480000%
TX1267	Sterling City, Texas	0.0000413330%
TX1268	Sterling County, Texas	0.0006260000%
TX1269	Stinnett City, Texas	0.0027313330%
TX1270	Stockdale City, Texas	0.0004940000%
TX1271	Stonewall County, Texas	0.0012146670%
TX1272	Stratford City, Texas	0.0055853330%

Subdivisions with Consolidated Allocations - Qualified Subdivisions Only

State ID	Qualifying Subdivision	Consolidated State Allocation
TX1273	Strawn City, Texas	0.0006580000%
TX1274	Streetman Town, Texas	0.0000033330%
TX1275	Sudan City, Texas	0.0000213330%
TX1276	Sugar Land City, Texas	0.2143740000%
TX1277	Sullivan City, Texas	0.0040806670%
TX1278	Sulphur Springs City, Texas	0.0830686670%
TX1279	Sun Valley City, Texas	0.0000026670%
TX1280	Sundown City, Texas	0.0017280000%
TX1281	Sunnyvale Town, Texas	0.0021653330%
TX1282	Sunray City, Texas	0.0017140000%
TX1283	Sunrise Beach Village City, Texas	0.0013886670%
TX1284	Sunset Valley City, Texas	0.0062833330%
TX1285	Surfside Beach City, Texas	0.0043533330%
TX1286	Sutton County, Texas	0.0043606670%
TX1287	Sweeny City, Texas	0.0030020000%
TX1288	Sweetwater City, Texas	0.0454986670%
TX1289	Swisher County, Texas	0.0048340000%
TX1290	Taft City, Texas	0.0039073330%
TX1291	Tahoka City, Texas	0.0002866670%
TX1292	Talco City, Texas	0.0002480000%
TX1293	Talty Town, Texas	0.0060826670%
TX1294	Tarrant County, Texas	4.1141060000%
TX1295	Tatum City, Texas	0.0006480000%
TX1296	Taylor City, Texas	0.0386300000%
TX1297	Taylor County, Texas	0.2340520000%
TX1298	Taylor Lake Village City, Texas	0.0002746670%
TX1299	Taylor Landing City, Texas	0.0001020000%
TX1300	Teague City, Texas	0.0011426670%
TX1301	Tehuacana Town, Texas	0.0000080000%
TX1302	Temple City, Texas	0.1871646670%
TX1303	Tenaha Town, Texas	0.0031453330%
TX1304	Terrell City, Texas	0.0991373330%
TX1305	Terrell County, Texas	0.0038246670%
TX1306	Terrell Hills City, Texas	0.0065720000%
TX1307	Terry County, Texas	0.0169486670%
TX1308	Texarkana City, Texas	0.1280626670%
TX1309	Texas City, Texas	0.1991346670%
TX1310	Texhoma City, Texas	0.0001040000%
TX1311	Texline Town, Texas	0.0005766670%
TX1312	The Colony City, Texas	0.0761980000%
TX1313	The Hills Village, Texas	0.0006693330%
TX1314	Thompsons Town, Texas	0.0012646670%
TX1315	Thorndale City, Texas	0.0010633330%
TX1316	Thornton Town, Texas	0.0001800000%
TX1317	Thorntonville Town, Texas	0.0000580000%
TX1318	Thrall City, Texas	0.0005500000%
TX1319	Three Rivers City, Texas	0.0031126670%
TX1320	Throckmorton County, Texas	0.0037966670%
TX1321	Throckmorton Town, Texas	0.0000193330%

Subdivisions with Consolidated Allocations - Qualified Subdivisions Only

State ID	Qualifying Subdivision	Consolidated State Allocation
TX1322	Tiki Island Village, Texas	0.0014520000%
TX1323	Timbercreek Canyon Village, Texas	0.0002460000%
TX1324	Timpson City, Texas	0.0084280000%
TX1325	Tioga Town, Texas	0.0015933330%
TX1326	Tira Town, Texas	0.0001233330%
TX1327	Titus County, Texas	0.0470740000%
TX1328	Toco City, Texas	0.0000026670%
TX1329	Todd Mission City, Texas	0.0011200000%
TX1330	Tolar City, Texas	0.0015793330%
TX1331	Tom Bean City, Texas	0.0015286670%
TX1332	Tom Green County, Texas	0.1882846670%
TX1333	Tomball City, Texas	0.0230800000%
TX1334	Tool City, Texas	0.0098580000%
TX1335	Toyah Town, Texas	0.0000266670%
TX1336	Travis County, Texas	3.1356486670%
TX1337	Trent Town, Texas	0.0000420000%
TX1338	Trenton City, Texas	0.0020593330%
TX1339	Trinidad City, Texas	0.0039060000%
TX1340	Trinity City, Texas	0.0157680000%
TX1341	Trinity County, Texas	0.0705106670%
TX1342	Trophy Club Town, Texas	0.0195800000%
TX1343	Troup City, Texas	0.0052786670%
TX1344	Troy City, Texas	0.0035466670%
TX1345	Tulia City, Texas	0.0059406670%
TX1346	Turkey City, Texas	0.0004913330%
TX1347	Tuscola City, Texas	0.0000920000%
TX1348	Tye City, Texas	0.0011773330%
TX1349	Tyler City, Texas	0.4825526670%
TX1350	Tyler County, Texas	0.0878286670%
TX1351	Uhland City, Texas	0.0010300000%
TX1352	Uncertain City, Texas	0.0001233330%
TX1353	Union Grove City, Texas	0.0006626670%
TX1354	Union Valley City, Texas	0.0004440000%
TX1355	Universal City, Texas	0.0189520000%
TX1356	University Park City, Texas	0.0338886670%
TX1357	Upshur County, Texas	0.0855333330%
TX1358	Upton County, Texas	0.0056660000%
TX1359	Uvalde City, Texas	0.0122926670%
TX1360	Uvalde County, Texas	0.0241626670%
TX1361	Val Verde County, Texas	0.0785433330%
TX1362	Valentine Town, Texas	0.0001380000%
TX1363	Valley Mills City, Texas	0.0014853330%
TX1364	Valley View City, Texas	0.0012160000%
TX1365	Van Alstyne City, Texas	0.0291660000%
TX1366	Van City, Texas	0.0041373330%
TX1367	Van Horn Town, Texas	0.0001406670%
TX1368	Van Zandt County, Texas	0.1658313330%
TX1369	Vega City, Texas	0.0006493330%
TX1370	Venus Town, Texas	0.0065280000%

Subdivisions with Consolidated Allocations - Qualified Subdivisions Only

State ID	Qualifying Subdivision	Consolidated State Allocation
TX1371	Vernon City, Texas	0.0542246670%
TX1372	Victoria City, Texas	0.0563986670%
TX1373	Victoria County, Texas	0.3472573330%
TX1374	Vidor City, Texas	0.0637466670%
TX1375	Vinton Village, Texas	0.0004146670%
TX1376	Volente Village, Texas	0.0002220000%
TX1377	Von Ormy City, Texas	0.0003420000%
TX1378	Waco City, Texas	0.3413380000%
TX1379	Waelder City, Texas	0.0022846670%
TX1380	Wake Village City, Texas	0.0001160000%
TX1381	Walker County, Texas	0.1230826670%
TX1382	Waller City, Texas	0.0075300000%
TX1383	Waller County, Texas	0.0841373330%
TX1384	Wallis City, Texas	0.0017986670%
TX1385	Walnut Springs City, Texas	0.0001220000%
TX1386	Ward County, Texas	0.0452800000%
TX1387	Warren City, Texas	0.0000440000%
TX1388	Washington County, Texas	0.0558180000%
TX1389	Waskom City, Texas	0.0035640000%
TX1390	Watauga City, Texas	0.0221440000%
TX1391	Waxahachie City, Texas	0.1013960000%
TX1392	Weatherford City, Texas	0.1385813330%
TX1393	Webb County, Texas	0.3368693330%
TX1394	Webberville Village, Texas	0.0008533330%
TX1395	Webster City, Texas	0.0354680000%
TX1396	Weimar City, Texas	0.0038866670%
TX1397	Weinert City, Texas	0.0001560000%
TX1398	Weir City, Texas	0.0002953330%
TX1399	Wellington City, Texas	0.0060740000%
TX1400	Wellman City, Texas	0.0002553330%
TX1401	Wells Town, Texas	0.0009046670%
TX1402	Weslaco City, Texas	0.0492993330%
TX1403	West City, Texas	0.0023480000%
TX1404	West Columbia City, Texas	0.0119720000%
TX1405	West Lake Hills City, Texas	0.0113706670%
TX1406	West Orange City, Texas	0.0283013330%
TX1407	West Tawakoni City, Texas	0.0046633330%
TX1408	West University Place City, Texas	0.0231146670%
TX1409	Westbrook City, Texas	0.0000286670%
TX1410	Westlake Town, Texas	0.0276933330%
TX1411	Weston City, Texas	0.0001773330%
TX1412	Weston Lakes City, Texas	0.0001260000%
TX1413	Westover Hills Town, Texas	0.0030060000%
TX1414	Westworth Village City, Texas	0.0052280000%
TX1415	Wharton City, Texas	0.0211333330%
TX1416	Wharton County, Texas	0.0485913330%
TX1417	Wheeler City, Texas	0.0002980000%
TX1418	Wheeler County, Texas	0.0175153330%
TX1419	White Deer Town, Texas	0.0008486670%

Subdivisions with Consolidated Allocations - Qualified Subdivisions Only

State ID	Qualifying Subdivision	Consolidated State Allocation
TX1420	White Oak City, Texas	0.0102033330%
TX1421	White Settlement City, Texas	0.0155360000%
TX1422	Whiteface Town, Texas	0.0001033330%
TX1423	Whitehouse City, Texas	0.0193446670%
TX1424	Whitesboro City, Texas	0.0126213330%
TX1425	Whitewright Town, Texas	0.0047320000%
TX1426	Whitney Town, Texas	0.0000486670%
TX1427	Wichita County, Texas	0.3682473330%
TX1428	Wichita Falls City, Texas	0.5550493330%
TX1429	Wickett Town, Texas	0.0000580000%
TX1430	Wilbarger County, Texas	0.0367493330%
TX1431	Willacy County, Texas	0.0163873330%
TX1432	Williamson County, Texas	0.7973246670%
TX1433	Willis City, Texas	0.0162560000%
TX1434	Willow Park City, Texas	0.0178246670%
TX1435	Wills Point City, Texas	0.0291766670%
TX1436	Wilmer City, Texas	0.0002840000%
TX1437	Wilson City, Texas	0.0000080000%
TX1438	Wilson County, Texas	0.0806893330%
TX1439	Wimberley City, Texas	0.0004826670%
TX1440	Windcrest City, Texas	0.0086053330%
TX1441	Windom Town, Texas	0.0007246670%
TX1442	Windthorst Town, Texas	0.0022566670%
TX1443	Winfield City, Texas	0.0001933330%
TX1444	Wink City, Texas	0.0000800000%
TX1445	Winkler County, Texas	0.0407753330%
TX1446	Winnsboro City, Texas	0.0191940000%
TX1447	Winona Town, Texas	0.0002126670%
TX1448	Winters City, Texas	0.0041526670%
TX1449	Wise County, Texas	0.1927160000%
TX1450	Wixon Valley City, Texas	0.0002940000%
TX1451	Wolfe City, Texas	0.0036440000%
TX1452	Wolfforth City, Texas	0.0026813330%
TX1453	Wood County, Texas	0.1780320000%
TX1454	Woodbranch City, Texas	0.0064113330%
TX1455	Woodcreek City, Texas	0.0002386670%
TX1456	Woodloch Town, Texas	0.0006746670%
TX1457	Woodsboro Town, Texas	0.0007533330%
TX1458	Woodson Town, Texas	0.0000813330%
TX1459	Woodville Town, Texas	0.0135600000%
TX1460	Woodway City, Texas	0.0171420000%
TX1461	Wortham Town, Texas	0.0002506670%
TX1462	Wylie City, Texas	0.0764720000%
TX1463	Yantis Town, Texas	0.0013813330%
TX1464	Yoakum City, Texas	0.0134733330%
TX1465	Yoakum County, Texas	0.0232826670%
TX1466	Yorktown City, Texas	0.0036313330%
TX1467	Young County, Texas	0.0294133330%
TX1468	Zapata County, Texas	0.0376533330%

Subdivisions with Consolidated Allocations - Qualified Subdivisions Only

State ID	Qualifying Subdivision	Consolidated State Allocation
TX1469	Zavala County, Texas	0.0254313330%
TX1470	Zavalla City, Texas	0.0007253330%

Subdivisions with Consolidated Allocations - Qualified Subdivisions Only

State ID	Qualifying Subdivision	Consolidated State Allocation
UT1	Alpine City, Utah	0.0074850652%
UT2	American Fork City, Utah	0.3698700092%
UT3	Beaver County, Utah	0.2275939135%
UT4	Bluffdale City, Utah	0.1704007776%
UT5	Bountiful City, Utah	0.6461516868%
UT6	Box Elder County, Utah	1.1410929709%
UT7	Brigham City, Utah	0.3231707689%
UT8	Cache County, Utah	1.5923257966%
UT9	Carbon County, Utah	2.7182297715%
UT10	Cedar City, Utah	0.5516348901%
UT11	Cedar Hills City, Utah	0.0265381350%
UT12	Centerville City, Utah	0.2945736299%
UT13	Clearfield City, Utah	0.5750088413%
UT14	Clinton City, Utah	0.2576485190%
UT15	Cottonwood Heights City, Utah	0.0239883969%
UT16	Daggett County, Utah	0.0276266371%
UT17	Davis County, Utah	4.8789267057%
UT18	Draper City, Utah	0.7910838693%
UT19	Duchesne County, Utah	0.6408909172%
UT20	Eagle Mountain City, Utah	0.2503351422%
UT21	Emery County, Utah	0.9376231601%
UT22	Farmington City, Utah	0.1603346751%
UT23	Garfield County, Utah	0.1469437809%
UT24	Grand County, Utah	0.3044262356%
UT25	Grantsville City, Utah	0.1073581283%
UT26	Heber City, Utah	0.0928758762%
UT27	Herriman City, Utah	0.1167024085%
UT28	Highland City, Utah	0.1372268809%
UT29	Holladay City, Utah	0.2761428876%
UT30	Hurricane City, Utah	0.3378642332%
UT31	Iron County, Utah	1.0702371865%
UT32	Juab County, Utah	0.3518708297%
UT33	Kane County, Utah	0.4388202011%
UT34	Kaysville City, Utah	0.1350662117%
UT35	Layton City, Utah	1.1150478545%
UT36	Lehi City, Utah	0.6673840454%
UT37	Lindon City, Utah	0.2081464059%
UT38	Logan City, Utah	0.8935609300%
UT39	Mapleton City, Utah	0.1020696007%
UT40	Midvale City, Utah	0.4932109210%
UT41	Millard County, Utah	0.3551337086%
UT42	Morgan County, Utah	0.2160474984%
UT43	Murray City, Utah	1.1259407571%
UT44	North Logan City, Utah	0.0879011396%
UT45	North Ogden City, Utah	0.1395023517%
UT46	North Salt Lake City, Utah	0.1790604747%
UT47	Ogden City, Utah	3.6512528708%
UT48	Orem City, Utah	1.8083710104%
UT49	Payson City, Utah	0.2381624015%

Subdivisions with Consolidated Allocations - Qualified Subdivisions Only

State ID	Qualifying Subdivision	Consolidated State Allocation
UT50	Piute County, Utah	0.0224236680%
UT51	Pleasant Grove City, Utah	0.4674787961%
UT52	Pleasant View City, Utah	0.0767770346%
UT53	Provo City, Utah	2.3364111417%
UT54	Rich County, Utah	0.0610053490%
UT55	Riverton City, Utah	0.0412215470%
UT56	Roy City, Utah	0.5557639786%
UT57	Salt Lake City, Utah	9.2867022201%
UT58	Salt Lake County, Utah	19.7782038536%
UT59	San Juan County, Utah	0.2489376467%
UT60	Sandy City, Utah	1.4728771735%
UT61	Sanpete County, Utah	1.0128237001%
UT62	Santaquin City, Utah	0.1356391917%
UT63	Saratoga Springs City, Utah	0.3576972686%
UT64	Sevier County, Utah	0.6613686693%
UT65	Smithfield City, Utah	0.0754928557%
UT66	South Jordan City, Utah	1.0816862772%
UT67	South Ogden City, Utah	0.3523774418%
UT68	South Salt Lake City, Utah	1.0103412437%
UT69	Spanish Fork City, Utah	0.3973909831%
UT70	Springville City, Utah	0.4031371180%
UT71	St. George City, Utah	1.6549144940%
UT72	Summit County, Utah	0.9435271615%
UT73	Syracuse City, Utah	0.2902117397%
UT74	Taylorsville City, Utah	1.0791357394%
UT75	Tooele City, Utah	0.4168343784%
UT76	Tooele County, Utah	1.7091149060%
UT77	Uintah County, Utah	0.7667420434%
UT78	Utah County, Utah	7.4710417070%
UT79	Vernal City, Utah	0.0994151132%
UT80	Vineyard Town, Utah	0.0012097006%
UT81	Wasatch County, Utah	0.5077548576%
UT82	Washington City, Utah	0.3059016363%
UT83	Washington County, Utah	2.5665496530%
UT84	Wayne County, Utah	0.1091896995%
UT85	Weber County, Utah	5.1002376011%
UT86	West Haven City, Utah	0.0067360561%
UT87	West Jordan City, Utah	1.7847960136%
UT88	West Point City, Utah	0.0019552828%
UT89	West Valley City, Utah	3.7788016901%
UT90	Woods Cross City, Utah	0.1613122594%

Subdivisions with Consolidated Allocations - Qualified Subdivisions Only

State ID	Qualifying Subdivision	Consolidated State Allocation
VT1	Addison County, Vermont	0.7355948910%
VT2	Albany Town, Vermont	0.0345075405%
VT3	Albany Village, Vermont	0.0160668267%
VT4	Alburgh Town, Vermont	0.0606145322%
VT5	Alburgh Village, Vermont	0.0525580527%
VT6	Andover Town, Vermont	0.0012398034%
VT7	Arlington Town, Vermont	0.0885559202%
VT8	Athens Town, Vermont	0.0006484140%
VT9	Bakersfield Town, Vermont	0.0549127180%
VT10	Baltimore Town, Vermont	0.0024796068%
VT11	Barnard Town, Vermont	0.0830636232%
VT12	Barnet Town, Vermont	0.0471074029%
VT13	Barre City, Vermont	2.1256028600%
VT14	Barre Town, Vermont	1.3320832015%
VT15	Barton Town, Vermont	0.3252065150%
VT16	Barton Village, Vermont	0.0324162133%
VT17	Bellows Falls Village, Vermont	0.9422159742%
VT18	Belvidere Town, Vermont	0.0049931720%
VT19	Bennington County, Vermont	0.9901518348%
VT20	Bennington Town, Vermont	2.4851413569%
VT21	Benson Town, Vermont	0.0225970986%
VT22	Berlin Town, Vermont	0.5526473249%
VT23	Bethel Town, Vermont	0.0892626402%
VT24	Bloomfield Town, Vermont	0.0119245379%
VT25	Bolton Town, Vermont	0.1874031696%
VT26	Bradford Town, Vermont	0.7724442824%
VT27	Braintree Town, Vermont	0.0619908100%
VT28	Brandon Town, Vermont	0.5039156835%
VT29	Brattleboro Town, Vermont	2.8616648398%
VT30	Bridgewater Town, Vermont	0.2045592293%
VT31	Bridport Town, Vermont	0.0525426753%
VT32	Brighton Town, Vermont	0.1371312246%
VT33	Bristol Town, Vermont	0.4536168281%
VT34	Brookfield Town, Vermont	0.0181094589%
VT35	Brookline Town, Vermont	0.0142663887%
VT36	Brownington Town, Vermont	0.0209132726%
VT37	Brunswick Town, Vermont	0.0071549790%
VT38	Burke Town, Vermont	0.0035553845%
VT39	Burlington City, Vermont	10.6984139884%
VT40	Cabot Town, Vermont	0.0223388863%
VT41	Calais Town, Vermont	0.0461347819%
VT42	Caledonia County, Vermont	0.8505961058%
VT43	Cambridge Town, Vermont	0.0682410850%
VT44	Cambridge Village, Vermont	0.0012481328%
VT45	Canaan Town, Vermont	0.1359388349%
VT46	Castleton Town, Vermont	0.4255786906%
VT47	Cavendish Town, Vermont	0.0216955982%
VT48	Charleston Town, Vermont	0.0460098405%
VT49	Charlotte Town, Vermont	0.2587947007%

Subdivisions with Consolidated Allocations - Qualified Subdivisions Only

State ID	Qualifying Subdivision	Consolidated State Allocation
VT50	Chelsea Town, Vermont	0.0097511978%
VT51	Chester Town, Vermont	0.3719262791%
VT52	Chittenden County, Vermont	0.6721150355%
VT53	Chittenden Town, Vermont	0.0203372606%
VT54	Clarendon Town, Vermont	0.0632716198%
VT55	Colchester Town, Vermont	2.5489633597%
VT56	Concord Town, Vermont	0.0166940968%
VT57	Corinth Town, Vermont	0.0626872784%
VT58	Cornwall Town, Vermont	0.0577966224%
VT59	Coventry Town, Vermont	0.0376445314%
VT60	Craftsbury Town, Vermont	0.0501924950%
VT61	Danby Town, Vermont	0.0082858591%
VT62	Danville Town, Vermont	0.0302198071%
VT63	Derby Center Village, Vermont	0.0488117321%
VT64	Derby Line Village, Vermont	0.0549242511%
VT65	Derby Town, Vermont	0.5855806035%
VT66	Dorset Town, Vermont	0.0697288490%
VT67	Dover Town, Vermont	0.6426262960%
VT68	Dummerston Town, Vermont	0.0577133282%
VT69	East Haven Town, Vermont	0.0107321482%
VT70	East Montpelier Town, Vermont	0.1121807421%
VT71	Eden Town, Vermont	0.0299596726%
VT72	Elmore Town, Vermont	0.0195568572%
VT73	Enosburg Falls Village, Vermont	0.0515847910%
VT74	Enosburgh Town, Vermont	0.0873609676%
VT75	Essex County, Vermont	0.3791972294%
VT76	Essex Junction Village, Vermont	0.1451319610%
VT77	Essex Town, Vermont	1.8402135758%
VT78	Fair Haven Town, Vermont	0.3879168595%
VT79	Fairfax Town, Vermont	0.1256334098%
VT80	Fairfield Town, Vermont	0.0981770508%
VT81	Fairlee Town, Vermont	0.0592042959%
VT82	Fayston Town, Vermont	0.0053417265%
VT83	Ferrisburgh Town, Vermont	0.1296046250%
VT84	Fletcher Town, Vermont	0.0216321664%
VT85	Franklin County, Vermont	1.4110871894%
VT86	Franklin Town, Vermont	0.0432643327%
VT87	Georgia Town, Vermont	0.2512668196%
VT88	Goshen Town, Vermont	0.0148872515%
VT89	Grafton Town, Vermont	0.0220479971%
VT90	Grand Isle County, Vermont	0.4312958821%
VT91	Grand Isle Town, Vermont	0.1561992085%
VT92	Granville Town, Vermont	0.0131355086%
VT93	Greensboro Town, Vermont	0.2645567430%
VT94	Groton Town, Vermont	0.0719938128%
VT95	Guildhall Town, Vermont	0.0155017070%
VT96	Guilford Town, Vermont	0.0032420698%
VT97	Halifax Town, Vermont	0.0155632167%
VT98	Hancock Town, Vermont	0.0534179060%

Subdivisions with Consolidated Allocations - Qualified Subdivisions Only

State ID	Qualifying Subdivision	Consolidated State Allocation
VT99	Hardwick Town, Vermont	0.7839350493%
VT100	Hartford Town, Vermont	3.2053851113%
VT101	Hartland Town, Vermont	0.0483504099%
VT102	Highgate Town, Vermont	0.2362905072%
VT103	Hinesburg Town, Vermont	0.2869757200%
VT104	Holland Town, Vermont	0.0010456636%
VT105	Hubbardton Town, Vermont	0.0632716198%
VT106	Huntington Town, Vermont	0.0422712086%
VT107	Hyde Park Town, Vermont	0.0374497510%
VT108	Hyde Park Village, Vermont	0.0025481644%
VT109	Ira Town, Vermont	0.0067788733%
VT110	Irasburg Town, Vermont	0.0909740173%
VT111	Isle La Motte Town, Vermont	0.0520666164%
VT112	Jacksonville Village, Vermont	0.0061977355%
VT113	Jamaica Town, Vermont	0.0259384809%
VT114	Jay Town, Vermont	0.0031369909%
VT115	Jeffersonville Village, Vermont	0.0039462269%
VT116	Jericho Town, Vermont	0.0422712086%
VT117	Johnson Town, Vermont	0.2812873611%
VT118	Johnson Village, Vermont	0.1616364031%
VT119	Killington Town, Vermont	0.2124125988%
VT120	Kirby Town, Vermont	0.0008886859%
VT121	Lamoille County, Vermont	1.1151624597%
VT122	Landgrove Town, Vermont	0.0125511672%
VT123	Leicester Town, Vermont	0.0481639588%
VT124	Lincoln Town, Vermont	0.0718080025%
VT125	Londonderry Town, Vermont	0.0382589870%
VT126	Lowell Town, Vermont	0.0481011678%
VT127	Ludlow Town, Vermont	0.7209171567%
VT128	Ludlow Village, Vermont	0.2940730337%
VT129	Lunenburg Town, Vermont	0.0965880521%
VT130	Lyndon Town, Vermont	0.4559618826%
VT131	Lyndonville Village, Vermont	0.0079994549%
VT132	Maidstone Town, Vermont	0.0214642963%
VT133	Manchester Town, Vermont	0.6972897719%
VT134	Manchester Village, Vermont	0.0076701221%
VT135	Marlboro Town, Vermont	0.0129695608%
VT136	Marshfield Town, Vermont	0.0174828296%
VT137	Marshfield Village, Vermont	0.0171445266%
VT138	Mendon Town, Vermont	0.0971672678%
VT139	Middlebury Town, Vermont	1.3520936922%
VT140	Middlesex Town, Vermont	0.0165114901%
VT141	Middletown Springs Town, Vermont	0.0587525845%
VT142	Milton Town, Vermont	0.9332579943%
VT143	Monkton Town, Vermont	0.0210170701%
VT144	Montgomery Town, Vermont	0.0432643327%
VT145	Montpelier City, Vermont	2.1358012840%
VT146	Moretown, Vermont	0.0140831413%
VT147	Morgan Town, Vermont	0.0271878951%

Subdivisions with Consolidated Allocations - Qualified Subdivisions Only

State ID	Qualifying Subdivision	Consolidated State Allocation
VT148	Morristown, Vermont	0.5887893556%
VT149	Morrisville Village, Vermont	0.2266450291%
VT150	Mount Holly Town, Vermont	0.0918947396%
VT151	Mount Tabor Town, Vermont	0.0241034437%
VT152	New Haven Town, Vermont	0.1313563678%
VT153	Newbury Town, Vermont	0.0536325490%
VT154	Newbury Village, Vermont	0.0020894051%
VT155	Newfane Town, Vermont	0.0603069840%
VT156	Newfane Village, Vermont	0.0032420698%
VT157	Newport City, Vermont	1.2443589426%
VT158	Newport Town, Vermont	0.5761696308%
VT159	North Bennington Village, Vermont	0.1073823506%
VT160	North Hero Town, Vermont	0.0916986776%
VT161	North Troy Village, Vermont	0.0345075405%
VT162	Northfield Town, Vermont	0.5366215046%
VT163	Norton Town, Vermont	0.0131169276%
VT164	Norwich Town, Vermont	0.4866039276%
VT165	Old Bennington Village, Vermont	0.0014256137%
VT166	Orange County, Vermont	0.5836866196%
VT167	Orange Town, Vermont	0.0271641883%
VT168	Orleans County, Vermont	0.4475510820%
VT169	Orleans Village, Vermont	0.1150249216%
VT170	Orwell Town, Vermont	0.0350284502%
VT171	Panton Town, Vermont	0.0402823974%
VT172	Pawlet Town, Vermont	0.0497138732%
VT173	Peacham Town, Vermont	0.0373299353%
VT174	Perkinsville Village, Vermont	0.0463135443%
VT175	Peru Town, Vermont	0.0034861862%
VT176	Pittsfield Town, Vermont	0.0090387113%
VT177	Pittsford Town, Vermont	0.2538406130%
VT178	Plainfield Town, Vermont	0.0684736682%
VT179	Plymouth Town, Vermont	0.0681866233%
VT180	Pomfret Town, Vermont	0.0750052216%
VT181	Poultney Town, Vermont	0.1634522185%
VT182	Poultney Village, Vermont	0.3218151562%
VT183	Pownal Town, Vermont	0.1568905511%
VT184	Proctor Town, Vermont	0.1581796903%
VT185	Putney Town, Vermont	0.1348803568%
VT186	Randolph Town, Vermont	1.0482675385%
VT187	Reading Town, Vermont	0.0006195813%
VT188	Readsboro Town, Vermont	0.0495075597%
VT189	Richford Town, Vermont	0.3377954850%
VT190	Richmond Town, Vermont	0.3085809759%
VT191	Ripton Town, Vermont	0.0402823974%
VT192	Rochester Town, Vermont	0.1090982129%
VT193	Rockingham Town, Vermont	0.4824558723%
VT194	Roxbury Town, Vermont	0.0082557450%
VT195	Royalton Town, Vermont	0.1989804344%
VT196	Rutland City, Vermont	6.2978142029%

Subdivisions with Consolidated Allocations - Qualified Subdivisions Only

State ID	Qualifying Subdivision	Consolidated State Allocation
VT197	Rutland County, Vermont	1.5426293676%
VT198	Rutland Town, Vermont	0.3201255637%
VT199	Ryegate Town, Vermont	0.0515514733%
VT200	Salisbury Town, Vermont	0.0271468887%
VT201	Sandgate Town, Vermont	0.0257994435%
VT202	Saxtons River Village, Vermont	0.0156375408%
VT203	Searsburg Town, Vermont	0.0118540581%
VT204	Shaftsbury Town, Vermont	0.0697288490%
VT205	Sharon Town, Vermont	0.1462910330%
VT206	Sheffield Town, Vermont	0.0302198071%
VT207	Shelburne Town, Vermont	0.7838991687%
VT208	Sheldon Town, Vermont	0.1372817951%
VT209	Shoreham Town, Vermont	0.0359043216%
VT210	Shrewsbury Town, Vermont	0.0323893028%
VT211	South Burlington City, Vermont	4.2811506559%
VT212	South Hero Town, Vermont	0.0559519744%
VT213	Springfield Town, Vermont	2.0400160607%
VT214	St Albans Town, Vermont	0.7155280165%
VT215	St George Town, Vermont	0.0117419312%
VT216	St Johnsbury Town, Vermont	1.7171904807%
VT217	St. Albans City, Vermont	3.9012902759%
VT218	Stamford Town, Vermont	0.0495075597%
VT219	Stannard Town, Vermont	0.0017773719%
VT220	Starksboro Town, Vermont	0.0070056900%
VT221	Stockbridge Town, Vermont	0.0737654182%
VT222	Stowe Town, Vermont	0.9395659345%
VT223	Strafford Town, Vermont	0.0821896740%
VT224	Stratton Town, Vermont	0.1614672516%
VT225	Sudbury Town, Vermont	0.0135583873%
VT226	Sunderland Town, Vermont	0.0341673154%
VT227	Sutton Town, Vermont	0.0364412494%
VT228	Swanton Town, Vermont	0.1297936389%
VT229	Swanton Village, Vermont	0.5715903674%
VT230	Thetford Town, Vermont	0.2618926073%
VT231	Tinmouth Town, Vermont	0.0120520422%
VT232	Topsham Town, Vermont	0.0592042959%
VT233	Townshend Town, Vermont	0.0596585701%
VT234	Troy Town, Vermont	0.0365988678%
VT235	Underhill Town, Vermont	0.0897092257%
VT236	Vergennes City, Vermont	1.4746932678%
VT237	Vernon Town, Vermont	0.3196917927%
VT238	Vershire Town, Vermont	0.0006964684%
VT239	Victory Town, Vermont	0.0095397585%
VT240	Waitsfield Town, Vermont	0.0485631307%
VT241	Walden Town, Vermont	0.0071107690%
VT242	Wallingford Town, Vermont	0.0165710775%
VT243	Waltham Town, Vermont	0.0201411987%
VT244	Warren Town, Vermont	0.0480774609%
VT245	Washington County, Vermont	0.9081281087%

Subdivisions with Consolidated Allocations - Qualified Subdivisions Only

State ID	Qualifying Subdivision	Consolidated State Allocation
VT246	Washington Town, Vermont	0.0529360806%
VT247	Waterbury Town, Vermont	0.4584350821%
VT248	Waterford Town, Vermont	0.0577729156%
VT249	Waterville Town, Vermont	0.0004158307%
VT250	Weathersfield Town, Vermont	0.1692264346%
VT251	Wells River Village, Vermont	0.1107474397%
VT252	Wells Town, Vermont	0.0444407043%
VT253	West Burke Village, Vermont	0.0017773719%
VT254	West Fairlee Town, Vermont	0.0090547294%
VT255	West Haven Town, Vermont	0.0090387113%
VT256	West Rutland Town, Vermont	0.1212713522%
VT257	West Windsor Town, Vermont	0.0210760168%
VT258	Westfield Town, Vermont	0.0250965679%
VT259	Westford Town, Vermont	0.0657557117%
VT260	Westminster Town, Vermont	0.0752217867%
VT261	Westminster Village, Vermont	0.0079763888%
VT262	Westmore Town, Vermont	0.0365988678%
VT263	Weston Town, Vermont	0.0291344185%
VT264	Weybridge Town, Vermont	0.0245199151%
VT265	Wheelock Town, Vermont	0.0222203522%
VT266	Whiting Town, Vermont	0.0026269736%
VT267	Whitingham Town, Vermont	0.0901365894%
VT268	Williston Town, Vermont	1.4048183334%
VT269	Wilmington Town, Vermont	0.4344700351%
VT270	Windham County, Vermont	0.7048785219%
VT271	Windham Town, Vermont	0.0155632167%
VT272	Windsor County, Vermont	0.7909631647%
VT273	Windsor Town, Vermont	1.5118803214%
VT274	Winhall Town, Vermont	0.3772340472%
VT275	Winooski City, Vermont	1.3620774732%
VT276	Wolcott Town, Vermont	0.0337047118%
VT277	Woodbury Town, Vermont	0.0267099141%
VT278	Woodford Town, Vermont	0.0383512514%
VT279	Woodstock Town, Vermont	0.5151181240%
VT280	Woodstock Village, Vermont	0.3241960913%
VT281	Worcester Town, Vermont	0.0233102258%

Subdivisions with Consolidated Allocations - Qualified Subdivisions Only

State ID	Qualifying Subdivision	Consolidated State Allocation
VA1	Accomack County, Virginia	0.3480000000%
VA2	Albemarle County, Virginia	0.8630000000%
VA3	Alexandria City, Virginia	1.1620000000%
VA4	Alleghany County, Virginia	0.2130000000%
VA5	Amelia County, Virginia	0.1000000000%
VA6	Amherst County, Virginia	0.2990000000%
VA7	Appomattox County, Virginia	0.1330000000%
VA8	Arlington County, Virginia	1.3780000000%
VA9	Augusta County, Virginia	0.8350000000%
VA10	Bath County, Virginia	0.0370000000%
VA11	Bedford County, Virginia	0.7770000000%
VA12	Bland County, Virginia	0.1470000000%
VA13	Botetourt County, Virginia	0.3620000000%
VA14	Bristol City, Virginia	0.4340000000%
VA15	Brunswick County, Virginia	0.1070000000%
VA16	Buchanan County, Virginia	0.9290000000%
VA17	Buckingham County, Virginia	0.1270000000%
VA18	Buena Vista City, Virginia	0.0780000000%
VA19	Campbell County, Virginia	0.4560000000%
VA20	Caroline County, Virginia	0.3180000000%
VA21	Carroll County, Virginia	0.4400000000%
VA22	Charles City County, Virginia	0.0730000000%
VA23	Charlotte County, Virginia	0.1380000000%
VA24	Charlottesville City, Virginia	0.4630000000%
VA25	Chesapeake City, Virginia	2.9120000000%
VA26	Chesterfield County, Virginia	4.0880000000%
VA27	Clarke County, Virginia	0.1250000000%
VA28	Colonial Heights City, Virginia	0.2830000000%
VA29	Covington City, Virginia	0.1000000000%
VA30	Craig County, Virginia	0.0700000000%
VA31	Culpeper County, Virginia	0.7900000000%
VA32	Cumberland County, Virginia	0.1000000000%
VA33	Danville City, Virginia	0.6370000000%
VA34	Dickenson County, Virginia	0.9480000000%
VA35	Dinwiddie County, Virginia	0.1960000000%
VA36	Emporia City, Virginia	0.0500000000%
VA37	Essex County, Virginia	0.1010000000%
VA38	Fairfax City, Virginia	0.2690000000%
VA39	Fairfax County, Virginia	8.6720000000%
VA40	Falls Church City, Virginia	0.1020000000%
VA41	Fauquier County, Virginia	1.2100000000%
VA42	Floyd County, Virginia	0.1820000000%
VA43	Fluvanna County, Virginia	0.1940000000%
VA44	Franklin City, Virginia	0.0790000000%
VA45	Franklin County, Virginia	0.9540000000%
VA46	Frederick County, Virginia	1.2770000000%
VA47	Fredericksburg City, Virginia	0.5240000000%
VA48	Galax City, Virginia	0.1390000000%
VA49	Giles County, Virginia	0.4090000000%

Subdivisions with Consolidated Allocations - Qualified Subdivisions Only

State ID	Qualifying Subdivision	Consolidated State Allocation
VA50	Gloucester County, Virginia	0.4240000000%
VA51	Goochland County, Virginia	0.2250000000%
VA52	Grayson County, Virginia	0.2240000000%
VA53	Greene County, Virginia	0.1780000000%
VA54	Greensville County, Virginia	0.1240000000%
VA55	Halifax County, Virginia	0.3530000000%
VA56	Hampton City, Virginia	1.5380000000%
VA57	Hanover County, Virginia	1.0790000000%
VA58	Harrisonburg City, Virginia	0.5230000000%
VA59	Henrico County, Virginia	4.4730000000%
VA60	Henry County, Virginia	1.2200000000%
VA61	Highland County, Virginia	0.0230000000%
VA62	Hopewell City, Virginia	0.3440000000%
VA63	Isle of Wight County, Virginia	0.3560000000%
VA64	James City County, Virginia	0.6120000000%
VA65	King and Queen County, Virginia	0.0720000000%
VA66	King George County, Virginia	0.3060000000%
VA67	King William County, Virginia	0.1780000000%
VA68	Lancaster County, Virginia	0.1350000000%
VA69	Lee County, Virginia	0.5560000000%
VA70	Lexington City, Virginia	0.0930000000%
VA71	Loudoun County, Virginia	2.5670000000%
VA72	Louisa County, Virginia	0.4490000000%
VA73	Lunenburg County, Virginia	0.0880000000%
VA74	Lynchburg City, Virginia	0.8160000000%
VA75	Madison County, Virginia	0.1630000000%
VA76	Manassas City, Virginia	0.4520000000%
VA77	Manassas Park City, Virginia	0.0950000000%
VA78	Martinsville City, Virginia	0.4940000000%
VA79	Mathews County, Virginia	0.0880000000%
VA80	Mecklenburg County, Virginia	0.3440000000%
VA81	Middlesex County, Virginia	0.1080000000%
VA82	Montgomery County, Virginia	1.2050000000%
VA83	Nelson County, Virginia	0.1470000000%
VA84	New Kent County, Virginia	0.1560000000%
VA85	Newport News City, Virginia	2.0470000000%
VA86	Norfolk City, Virginia	3.3880000000%
VA87	Northampton County, Virginia	0.1220000000%
VA88	Northumberland County, Virginia	0.1290000000%
VA89	Norton City, Virginia	0.1100000000%
VA90	Nottoway County, Virginia	0.1330000000%
VA91	Orange County, Virginia	0.6380000000%
VA92	Page County, Virginia	0.4100000000%
VA93	Patrick County, Virginia	0.3290000000%
VA94	Petersburg City, Virginia	0.3950000000%
VA95	Pittsylvania County, Virginia	0.7500000000%
VA96	Poquoson City, Virginia	0.1860000000%
VA97	Portsmouth City, Virginia	1.9370000000%
VA98	Powhatan County, Virginia	0.2620000000%

Subdivisions with Consolidated Allocations - Qualified Subdivisions Only

State ID	Qualifying Subdivision	Consolidated State Allocation
VA99	Prince Edward County, Virginia	0.1900000000%
VA100	Prince George County, Virginia	0.3510000000%
VA101	Prince William County, Virginia	3.5560000000%
VA102	Pulaski County, Virginia	1.0610000000%
VA103	Radford City, Virginia	0.2470000000%
VA104	Rappahannock County, Virginia	0.0910000000%
VA105	Richmond City, Virginia	4.2250000000%
VA106	Richmond County, Virginia	0.0840000000%
VA107	Roanoke City, Virginia	1.8590000000%
VA108	Roanoke County, Virginia	1.4980000000%
VA109	Rockbridge County, Virginia	0.2350000000%
VA110	Rockingham County, Virginia	0.6140000000%
VA111	Russell County, Virginia	1.0640000000%
VA112	Salem City, Virginia	0.7860000000%
VA113	Scott County, Virginia	0.4210000000%
VA114	Shenandoah County, Virginia	0.6600000000%
VA115	Smyth County, Virginia	0.5920000000%
VA116	Southampton County, Virginia	0.1370000000%
VA117	Spotsylvania County, Virginia	1.4170000000%
VA118	Stafford County, Virginia	1.4430000000%
VA119	Staunton City, Virginia	0.4400000000%
VA120	Suffolk City, Virginia	0.7100000000%
VA121	Surry County, Virginia	0.0580000000%
VA122	Sussex County, Virginia	0.0810000000%
VA123	Tazewell County, Virginia	1.6060000000%
VA124	Virginia Beach City, Virginia	4.8590000000%
VA125	Warren County, Virginia	0.7660000000%
VA126	Washington County, Virginia	0.9960000000%
VA127	Waynesboro City, Virginia	0.3630000000%
VA128	Westmoreland County, Virginia	0.2230000000%
VA129	Williamsburg City, Virginia	0.0860000000%
VA130	Winchester City, Virginia	0.6490000000%
VA131	Wise County, Virginia	1.7560000000%
VA132	Wythe County, Virginia	0.6420000000%
VA133	York County, Virginia	0.5610000000%

Subdivisions with Consolidated Allocations - Qualified Subdivisions Only

State ID	Qualifying Subdivision	Consolidated State Allocation
WI1	Adams County, Wisconsin	0.3270000000%
WI4	Ashland County, Wisconsin	0.2250000000%
WI7	Barron County, Wisconsin	0.4780000000%
WI8	Bayfield County, Wisconsin	0.1240000000%
WI13	Brown County, Wisconsin	2.9000000000%
WI15	Buffalo County, Wisconsin	0.1260000000%
WI17	Burnett County, Wisconsin	0.2240000000%
WI19	Calumet County, Wisconsin	0.3860000000%
WI21	Chippewa County, Wisconsin	0.6960000000%
WI23	Clark County, Wisconsin	0.2610000000%
WI24	Columbia County, Wisconsin	1.0760000000%
WI25	Crawford County, Wisconsin	0.1950000000%
WI26	Cudahy City, Wisconsin	0.0870000000%
WI27	Dane County, Wisconsin	8.2480000000%
WI30	Dodge County, Wisconsin	1.3020000000%
WI31	Door County, Wisconsin	0.2820000000%
WI32	Douglas County, Wisconsin	0.5540000000%
WI33	Dunn County, Wisconsin	0.4420000000%
WI35	Eau Claire County, Wisconsin	1.1770000000%
WI38	Florence County, Wisconsin	0.0530000000%
WI40	Fond Du Lac County, Wisconsin	1.1960000000%
WI41	Forest County, Wisconsin	0.1270000000%
WI43	Franklin City, Wisconsin	0.1550000000%
WI48	Grant County, Wisconsin	0.4980000000%
WI50	Green County, Wisconsin	0.4660000000%
WI51	Green Lake County, Wisconsin	0.2800000000%
WI53	Greenfield City, Wisconsin	0.1630000000%
WI61	Iowa County, Wisconsin	0.2790000000%
WI62	Iron County, Wisconsin	0.0610000000%
WI63	Jackson County, Wisconsin	0.2360000000%
WI65	Jefferson County, Wisconsin	1.0510000000%
WI66	Juneau County, Wisconsin	0.4380000000%
WI68	Kenosha City, Wisconsin	0.4840000000%
WI69	Kenosha County, Wisconsin	3.7120000000%
WI70	Kewaunee County, Wisconsin	0.1560000000%
WI72	La Crosse County, Wisconsin	1.6490000000%
WI73	Lafayette County, Wisconsin	0.1340000000%
WI74	Langlade County, Wisconsin	0.3120000000%
WI75	Lincoln County, Wisconsin	0.3500000000%
WI80	Manitowoc County, Wisconsin	1.4030000000%
WI81	Marathon County, Wisconsin	1.2590000000%
WI82	Marinette City, Wisconsin	0.0320000000%
WI83	Marinette County, Wisconsin	0.5030000000%
WI84	Marquette County, Wisconsin	0.2460000000%
WI87	Menominee County, Wisconsin	0.0800000000%
WI92	Milwaukee City, Wisconsin	7.8150000000%
WI93	Milwaukee County, Wisconsin	25.2210000000%
WI95	Monroe County, Wisconsin	0.6550000000%
WI96	Mount Pleasant Village, Wisconsin	0.1170000000%

Subdivisions with Consolidated Allocations - Qualified Subdivisions Only

State ID	Qualifying Subdivision	Consolidated State Allocation
WI100	Oak Creek City, Wisconsin	0.1660000000%
WI102	Oconto County, Wisconsin	0.3360000000%
WI104	Oneida County, Wisconsin	0.5260000000%
WI107	Outagamie County, Wisconsin	1.8360000000%
WI108	Ozaukee County, Wisconsin	1.0360000000%
WI109	Pepin County, Wisconsin	0.0550000000%
WI111	Pierce County, Wisconsin	0.3870000000%
WI113	Pleasant Prairie Village, Wisconsin	0.0590000000%
WI118	Portage County, Wisconsin	0.7290000000%
WI119	Price County, Wisconsin	0.1490000000%
WI121	Racine County, Wisconsin	3.2080000000%
WI123	Richland County, Wisconsin	0.2180000000%
WI125	Rock County, Wisconsin	2.9470000000%
WI126	Rusk County, Wisconsin	0.1590000000%
WI128	Sauk County, Wisconsin	1.2260000000%
WI129	Sawyer County, Wisconsin	0.2580000000%
WI130	Shawano County, Wisconsin	0.4180000000%
WI132	Sheboygan County, Wisconsin	1.4100000000%
WI134	South Milwaukee City, Wisconsin	0.0960000000%
WI135	St Croix County, Wisconsin	0.8290000000%
WI138	Sturtevant Village, Wisconsin	0.0180000000%
WI141	Superior City, Wisconsin	0.0890000000%
WI143	Taylor County, Wisconsin	0.1590000000%
WI145	Trempealeau County, Wisconsin	0.3200000000%
WI147	Union Grove Village, Wisconsin	0.0070000000%
WI148	Vernon County, Wisconsin	0.3220000000%
WI150	Vilas County, Wisconsin	0.4680000000%
WI151	Walworth County, Wisconsin	1.5730000000%
WI152	Washburn County, Wisconsin	0.1850000000%
WI153	Washington County, Wisconsin	1.9910000000%
WI156	Waukesha County, Wisconsin	6.0350000000%
WI158	Waupaca County, Wisconsin	0.6060000000%
WI161	Waushara County, Wisconsin	0.2310000000%
WI162	Wauwatosa City, Wisconsin	0.3090000000%
WI163	West Allis City, Wisconsin	0.3780000000%
WI168	Winnebago County, Wisconsin	2.1760000000%
WI170	Wood County, Wisconsin	0.8420000000%
WI171	Yorkville Town, Wisconsin	0.0020000000%

Subdivisions with Consolidated Allocations - Qualified Subdivisions Only

State ID	Qualifying Subdivision	Consolidated State Allocation
WY1	Albany County, Wyoming	1.6329876137%
WY2	Big Horn County, Wyoming	3.0324432485%
WY3	Campbell County, Wyoming	4.4393335213%
WY4	Carbon County, Wyoming	3.6968556043%
WY5	Casper City, Wyoming	7.3503611059%
WY6	Cheyenne City, Wyoming	1.2286265328%
WY7	Converse County, Wyoming	1.8962432493%
WY8	Crook County, Wyoming	0.5448669885%
WY9	Evanston City, Wyoming	1.9702405199%
WY10	Fremont County, Wyoming	6.7374838437%
WY11	Gillette City, Wyoming	1.7410635670%
WY12	Goshen County, Wyoming	1.6361202905%
WY13	Green River City, Wyoming	0.6122218672%
WY14	Hot Springs County, Wyoming	0.8557309329%
WY15	Jackson Town, Wyoming	0.5598544963%
WY16	Johnson County, Wyoming	0.9322427236%
WY17	Laramie City, Wyoming	3.4181078811%
WY18	Laramie County, Wyoming	15.5855269922%
WY19	Lincoln County, Wyoming	3.1228011914%
WY20	Natrona County, Wyoming	7.9000169472%
WY21	Niobrara County, Wyoming	0.1540280861%
WY22	Park County, Wyoming	5.7964268009%
WY23	Platte County, Wyoming	1.7507027157%
WY24	Riverton City, Wyoming	1.2744483314%
WY25	Rock Springs City, Wyoming	1.5261479738%
WY26	Sheridan City, Wyoming	0.3405187102%
WY27	Sheridan County, Wyoming	3.9149494912%
WY28	Sublette County, Wyoming	0.7136740477%
WY29	Sweetwater County, Wyoming	7.6391306020%
WY30	Teton County, Wyoming	1.3290900349%
WY31	Uinta County, Wyoming	4.3911508108%
WY32	Washakie County, Wyoming	1.5007597928%
WY33	Weston County, Wyoming	0.7758434851%

EXHIBIT H**Participation Tier Determination¹**

Participation Tier²	Number of Settling States as of the Reference Date (or as of the Payment Date, beginning in Payment Year 3)³	Percentage of Litigating Subdivisions in Settling States that are Participating Subdivisions and/or Subdivisions Subject to a Bar, Case-Specific Resolution, or Settlement Class Resolution in effect as of the Reference Date (or as of the Payment Date, beginning in Payment Year 3)^{4,5} (“Percentage of Litigating Subdivisions”)	Percentage of Primary Subdivisions that are Non-Litigating Subdivisions in Settling States that are Participating Subdivisions and/or Subdivisions Subject to a Bar, Case-Specific Resolution, or Settlement Class Resolution in effect as of the Reference Date (or as of the Payment Date, beginning in Payment Year 3) (“Percentage of Non-Litigating Subdivisions”)
1	44 out of 49	95%	90% (Primary Subdivisions only)
2	45 out of 49	96%	96% (Primary Subdivisions only)
3	46 out of 49	97%	97% (Primary Subdivisions only)
4	48 out of 49	98%	97% (Primary Subdivisions only)

¹ For the avoidance of doubt, the determinations that a sufficient number of states have agreed to be Settling States and there has been sufficient resolution of the Claims of the Litigating Subdivisions in the Settling States as described in the preamble, Section II.A and Section VIII.A remain in the sole discretion of the Settling Distributors.

² In order to qualify for the relevant tier, the minimum amounts listed in each of the “Number of Settling States,” “Percentage of Litigating Subdivisions,” and “Percentage of Non-Litigating Primary Subdivisions” columns must be met or surpassed.

³ For the sole purpose of the Participation Tier determination under this Exhibit H, the States used to calculate each criterion (including the Percentage of Litigating Subdivisions and Percentage of Non-Litigating Subdivisions) will include each of the 50 states in the United States, except West Virginia, for a total of 49 states. For the avoidance of doubt, notwithstanding the definition of “State” in Section I.TTT or Exhibit F, neither Washington, D.C., nor any territory of the United States will be included for purposes of determining the participation tier under this Exhibit H.

⁴ School Districts, Health Districts, Hospital Districts, Library Districts and Fire Districts that satisfy the definition of Litigating Subdivision will be included for purposes of determining the Percentage of Litigating Subdivisions. These categories of Special District shall have their population measured as set forth in Section XIV.B. Any other Special Districts that satisfy the definition of Litigating Subdivisions will not be included for purposes of calculating the Participation Tier.

The Percentage of Litigating Subdivisions and Percentage of Non-Litigating Primary Subdivisions will be calculated as follows: each Litigating Subdivision and each Non-Litigating Subdivision in the 49 states used to calculate the Participation Tier will be assigned a metric reflecting both population and severity (the “Population-Severity Metric”). The Population-Severity Metric shall be the Subdivision’s population plus the Subdivision’s population multiplied by the severity factor for the State of the Subdivision (the severity factors for each State are attached as Exhibit X hereto) and then divided in two, thus giving fifty percent (50%) weight to each of population and population multiplied by the severity factor. The denominator for each Percentage shall be the sum total of the Population-Severity Metric for all the Subdivisions in the relevant category (Litigating Subdivisions or Non-Litigating Primary Subdivisions) in the Settling States, notwithstanding that persons may be included within the population (and therefore the Population-Severity Metric) of more than one Subdivision. The numerator will be the sum total of the Population-Severity Metrics of all Subdivisions in the relevant category of Subdivision (*i.e.*, Litigating Subdivisions or Non-Litigating Subdivisions that are also Primary Subdivisions) in the Settling States that are either Participating Subdivisions or are subject to a Bar, Case-Specific Resolution, or Settlement Class Resolution, notwithstanding that persons may be included within the population of more than one Subdivision. An

individual Litigating Subdivision shall not be included more than once in the numerator, and shall not be included more than once in the denominator, of the calculation regardless if it (or any of its officials) is named as multiple plaintiffs in the same lawsuit; *provided, however*, that for the avoidance of doubt, no Litigating Subdivision will be excluded from the numerator or denominator under this sentence unless a Litigating Subdivision otherwise counted in the denominator has the authority to release the Claims (consistent with Section XI) of the Litigating Subdivision to be excluded.

For the avoidance of doubt, Subdivisions in Non-Settling States are excluded from both the denominator and numerator of the calculations for the Percentage of Litigating Subdivisions and Percentage of Non-Litigating Primary Subdivisions.

- ⁵ During the period when the Participation Tier is redetermined annually, Later Participating Subdivisions described in Section VII.E.3 or Section VII.E.4 shall not be included as Participating Subdivisions, and for Subdivisions subject to a Bar, Case-Specific Resolution, or Settlement Class Resolution to be included, the Bar, Case-Specific Resolution, or Settlement Class Resolution must have been in effect both as of the relevant Payment Date and for the entire period since the prior Payment Date.

EXHIBIT I**Primary Subdivisions¹⁶**

1. Anchorage municipality, Alaska *	38. Pinal County, Arizona *	82. Hot Spring County, Arkansas *
2. Fairbanks city, Alaska *	39. Prescott city, Arizona *	83. Hot Springs city, Arkansas *
3. Fairbanks North Star Borough, Alaska *	40. Prescott Valley town, Arizona *	84. Independence County, Arkansas *
4. Juneau city and borough, Alaska *	41. Queen Creek town, Arizona *	85. Jefferson County, Arkansas *
5. Kenai Peninsula Borough, Alaska *	42. Sahuarita town, Arizona *	86. Jonesboro city, Arkansas *
6. Matanuska-Susitna Borough, Alaska *	43. San Luis city, Arizona *	87. Little Rock city, Arkansas *
7. Ketchikan Gateway Borough, Alaska *	44. Santa Cruz County, Arizona *	88. Lonoke County, Arkansas *
8. Kodiak Island Borough, Alaska *	45. Scottsdale city, Arizona *	89. Miller County, Arkansas *
9. Wasilla city, Alaska *	46. Sierra Vista city, Arizona *	90. Mississippi County, Arkansas *
10. Apache County, Arizona *	47. Surprise city, Arizona *	91. North Little Rock city, Arkansas *
11. Apache Junction city, Arizona *	48. Tempe city, Arizona *	92. Pine Bluff city, Arkansas *
12. Avondale city, Arizona *	49. Tucson city, Arizona *	93. Pope County, Arkansas *
13. Buckeye city, Arizona *	50. Yavapai County, Arizona *	94. Pulaski County, Arkansas *
14. Bullhead City city, Arizona *	51. Yuma city, Arizona *	95. Rogers city, Arkansas *
15. Casa Grande city, Arizona *	52. Yuma County, Arizona *	96. Saline County, Arkansas *
16. Chandler city, Arizona *	53. Camp Verde town, Arizona *	97. Sebastian County, Arkansas *
17. Cochise County, Arizona *	54. Chino Valley town, Arizona *	98. Sherwood city, Arkansas *
18. Coconino County, Arizona *	55. Coolidge city, Arizona *	99. Springdale city, Arkansas *
19. El Mirage city, Arizona *	56. Cottonwood city, Arizona *	100. Union County, Arkansas *
20. Flagstaff city, Arizona *	57. Douglas city, Arizona *	101. Washington County, Arkansas *
21. Gila County, Arizona *	58. Eloy city, Arizona *	102. White County, Arkansas *
22. Gilbert town, Arizona *	59. Florence town, Arizona *	103. Arkadelphia city, Arkansas *
23. Glendale city, Arizona *	60. Fountain Hills town, Arizona *	104. Arkansas County, Arkansas *
24. Goodyear city, Arizona *	61. La Paz County, Arizona *	105. Ashley County, Arkansas *
25. Graham County, Arizona *	62. Nogales city, Arizona *	106. Batesville city, Arkansas *
26. Kingman city, Arizona *	63. Paradise Valley town, Arizona *	107. Bella Vista city, Arkansas *
27. Lake Havasu City city, Arizona *	64. Payson town, Arizona *	108. Blytheville city, Arkansas *
28. Marana town, Arizona *	65. Sedona city, Arizona *	109. Bradley County, Arkansas *
29. Maricopa city, Arizona *	66. Show Low city, Arizona *	110. Bryant city, Arkansas *
30. Maricopa County, Arizona *	67. Somerton city, Arizona *	111. Cabot city, Arkansas *
31. Mesa city, Arizona *	68. Baxter County, Arkansas *	112. Camden city, Arkansas *
32. Mohave County, Arizona *	69. Benton city, Arkansas *	113. Carroll County, Arkansas *
33. Navajo County, Arizona *	70. Benton County, Arkansas *	114. Centerton city, Arkansas *
34. Oro Valley town, Arizona *	71. Bentonville city, Arkansas *	115. Chicot County, Arkansas *
35. Peoria city, Arizona *	72. Boone County, Arkansas *	116. Clark County, Arkansas *
36. Phoenix city, Arizona *	73. Conway city, Arkansas *	117. Clay County, Arkansas *
37. Pima County, Arizona *	74. Craighead County, Arkansas *	118. Cleburne County, Arkansas *
	75. Crawford County, Arkansas *	119. Columbia County, Arkansas *
	76. Crittenden County, Arkansas *	120. Conway County, Arkansas *
	77. Faulkner County, Arkansas *	121. Cross County, Arkansas *
	78. Fayetteville city, Arkansas *	122. Desha County, Arkansas *
	79. Fort Smith city, Arkansas *	
	80. Garland County, Arkansas *	
	81. Greene County, Arkansas *	

¹⁶ Entities denoted with an asterisk (*) indicate a population of greater than 30,000 for purposes of the definition of Primary Subdivision as it relates to Incentive Payment C.

123.	Drew County, Arkansas	176.	Antioch city, California *	226.	Davis city, California *
124.	El Dorado city, Arkansas	177.	Apple Valley town, California *	227.	Delano city, California *
125.	Forrest City city, Arkansas			228.	Diamond Bar city, California *
126.	Franklin County, Arkansas	178.	Arcadia city, California *	229.	Downey city, California *
127.	Fulton County, Arkansas	179.	Atascadero city, California *	230.	Dublin city, California *
128.	Grant County, Arkansas	180.	Azusa city, California *	231.	Eastvale city, California *
129.	Harrison city, Arkansas	181.	Bakersfield city, California *	232.	El Cajon city, California *
130.	Helena-West Helena city, Arkansas	182.	Baldwin Park city, California *	233.	El Centro city, California *
131.	Hempstead County, Arkansas	183.	Banning city, California *	234.	El Dorado County, California *
132.	Howard County, Arkansas	184.	Beaumont city, California *	235.	El Monte city, California *
133.	Izard County, Arkansas	185.	Bell city, California *	236.	El Paso de Robles (Paso Robles) city, California *
134.	Jackson County, Arkansas	186.	Bell Gardens city, California *	237.	Elk Grove city, California *
135.	Jacksonville city, Arkansas	187.	Bellflower city, California *	238.	Encinitas city, California *
136.	Johnson County, Arkansas	188.	Berkeley city, California *	239.	Escondido city, California *
137.	Lawrence County, Arkansas	189.	Beverly Hills city, California *	240.	Fairfield city, California *
138.	Lincoln County, Arkansas	190.	Brea city, California *	241.	Folsom city, California *
139.	Little River County, Arkansas	191.	Brentwood city, California *	242.	Fontana city, California *
140.	Logan County, Arkansas	192.	Buena Park city, California *	243.	Foster City city, California *
141.	Madison County, Arkansas	193.	Burbank city, California *	244.	Fountain Valley city, California *
142.	Magnolia city, Arkansas	194.	Burlingame city, California *	245.	Fremont city, California *
143.	Malvern city, Arkansas	195.	Butte County, California *	246.	Fresno city, California *
144.	Marion city, Arkansas	196.	Calaveras County, California *	247.	Fresno County, California *
145.	Marion County, Arkansas	197.	Calexico city, California *	248.	Fullerton city, California *
146.	Maumelle city, Arkansas	198.	Camarillo city, California *	249.	Garden Grove city, California *
147.	Mountain Home city, Arkansas	199.	Campbell city, California *		
148.	Ouachita County, Arkansas	200.	Carlsbad city, California *	250.	Gardena city, California *
149.	Paragould city, Arkansas	201.	Carson city, California *	251.	Gilroy city, California *
150.	Perry County, Arkansas	202.	Cathedral City city, California *	252.	Glendale city, California *
151.	Phillips County, Arkansas	203.	Ceres city, California *	253.	Glendora city, California *
152.	Pike County, Arkansas	204.	Cerritos city, California *	254.	Goleta city, California *
153.	Poinsett County, Arkansas	205.	Chico city, California *	255.	Hanford city, California *
154.	Polk County, Arkansas	206.	Chino city, California *	256.	Hawthorne city, California *
155.	Randolph County, Arkansas	207.	Chino Hills city, California *	257.	Hayward city, California *
156.	Russellville city, Arkansas	208.	Chula Vista city, California *	258.	Hemet city, California *
157.	Scott County, Arkansas	209.	Citrus Heights city, California *	259.	Hesperia city, California *
158.	Searcy city, Arkansas			260.	Highland city, California *
159.	Sevier County, Arkansas	210.	Claremont city, California *	261.	Hollister city, California *
160.	Sharp County, Arkansas	211.	Clovis city, California *	262.	Humboldt County, California *
161.	Siloam Springs city, Arkansas	212.	Coachella city, California *		
162.	St. Francis County, Arkansas	213.	Colton city, California *	263.	Huntington Beach city, California *
163.	Stone County, Arkansas	214.	Compton city, California *	264.	Huntington Park city, California *
164.	Texarkana city, Arkansas	215.	Concord city, California *		
165.	Van Buren city, Arkansas	216.	Contra Costa County, California *	265.	Imperial County, California *
166.	Van Buren County, Arkansas			266.	Indio city, California *
167.	West Memphis city, Arkansas	217.	Corona city, California *	267.	Inglewood city, California *
168.	Yell County, Arkansas	218.	Costa Mesa city, California *	268.	Irvine city, California *
169.	Adelanto city, California *	219.	Covina city, California *	269.	Jurupa Valley city, California *
170.	Alameda city, California *	220.	Culver City city, California *		
171.	Alameda County, California *	221.	Cupertino city, California *	270.	Kern County, California *
172.	Alhambra city, California *	222.	Cypress city, California *	271.	Kings County, California *
173.	Aliso Viejo city, California *	223.	Daly City city, California *	272.	La Habra city, California *
174.	Amador County, California *	224.	Dana Point city, California *		
175.	Anaheim city, California *	225.	Danville town, California *		

273.	La Mesa city, California *	320.	Mountain View city, California *	367.	Rocklin city, California *
274.	La Mirada city, California *	321.	Murrieta city, California *	368.	Rohnert Park city, California *
275.	La Puente city, California *	322.	Napa city, California *	369.	Rosemead city, California *
276.	La Quinta city, California *	323.	Napa County, California *	370.	Roseville city, California *
277.	La Verne city, California *	324.	National City city, California *	371.	Sacramento city, California *
278.	Laguna Hills city, California *	325.	Nevada County, California *	372.	Sacramento County, California *
279.	Laguna Niguel city, California *	326.	Newark city, California *	373.	Salinas city, California *
280.	Lake County, California *	327.	Newport Beach city, California *	374.	San Benito County, California *
281.	Lake Elsinore city, California *	328.	Norwalk city, California *	375.	San Bernardino city, California *
282.	Lake Forest city, California *	329.	Novato city, California *	376.	San Bernardino County, California *
283.	Lakewood city, California *	330.	Oakland city, California *	377.	San Bruno city, California *
284.	Lancaster city, California *	331.	Oakley city, California *	378.	San Buenaventura (Ventura) city, California *
285.	Lassen County, California *	332.	Oceanside city, California *	379.	San Carlos city, California *
286.	Lawndale city, California *	333.	Ontario city, California *	380.	San Clemente city, California *
287.	Lincoln city, California *	334.	Orange city, California *	381.	San Diego city, California *
288.	Livermore city, California *	335.	Orange County, California *	382.	San Diego County, California *
289.	Lodi city, California *	336.	Oxnard city, California *	383.	San Dimas city, California *
290.	Lompoc city, California *	337.	Pacifica city, California *	384.	San Francisco city / San Francisco County, California *
291.	Long Beach city, California *	338.	Palm Desert city, California *	385.	San Gabriel city, California *
292.	Los Altos city, California *	339.	Palm Springs city, California *	386.	San Jacinto city, California *
293.	Los Angeles city, California *	340.	Palmdale city, California *	387.	San Joaquin County, California *
294.	Los Angeles County, California *	341.	Palo Alto city, California *	388.	San Jose city, California *
295.	Los Banos city, California *	342.	Paramount city, California *	389.	San Juan Capistrano city, California *
296.	Los Gatos town, California *	343.	Pasadena city, California *	390.	San Leandro city, California *
297.	Lynwood city, California *	344.	Perris city, California *	391.	San Luis Obispo city, California *
298.	Madera city, California *	345.	Petaluma city, California *	392.	San Luis Obispo County, California *
299.	Madera County, California *	346.	Pico Rivera city, California *	393.	San Marcos city, California *
300.	Manhattan Beach city, California *	347.	Pittsburg city, California *	394.	San Mateo city, California *
301.	Manteca city, California *	348.	Placentia city, California *	395.	San Mateo County, California *
302.	Marin County, California *	349.	Placer County, California *	396.	San Pablo city, California *
303.	Martinez city, California *	350.	Pleasant Hill city, California *	397.	San Rafael city, California *
304.	Mendocino County, California *	351.	Pleasanton city, California *	398.	San Ramon city, California *
305.	Menifee city, California *	352.	Pomona city, California *	399.	Santa Ana city, California *
306.	Menlo Park city, California *	353.	Porterville city, California *	400.	Santa Barbara city, California *
307.	Merced city, California *	354.	Poway city, California *	401.	Santa Barbara County, California *
308.	Merced County, California *	355.	Rancho Cordova city, California *	402.	Santa Clara city, California *
309.	Milpitas city, California *	356.	Rancho Cucamonga city, California *	403.	Santa Clara County, California *
310.	Mission Viejo city, California *	357.	Rancho Palos Verdes city, California *	404.	Santa Clarita city, California *
311.	Modesto city, California *	358.	Rancho Santa Margarita city, California *	405.	Santa Cruz city, California *
312.	Monrovia city, California *	359.	Redding city, California *		
313.	Montclair city, California *	360.	Redlands city, California *		
314.	Montebello city, California *	361.	Redondo Beach city, California *		
315.	Monterey County, California *	362.	Redwood City city, California *		
316.	Monterey Park city, California *	363.	Rialto city, California *		
317.	Moorpark city, California *	364.	Richmond city, California *		
318.	Moreno Valley city, California *	365.	Riverside city, California *		
319.	Morgan Hill city, California *	366.	Riverside County, California *		

406.	Santa Cruz County, California *	452.	Woodland city, California *	505.	Grass Valley city, California
407.	Santa Maria city, California *	453.	Yolo County, California *	506.	Greenfield city, California
408.	Santa Monica city, California *	454.	Yorba Linda city, California *	507.	Grover Beach city, California
409.	Santa Rosa city, California *	455.	Yuba City city, California *	508.	Half Moon Bay city, California
410.	Santee city, California *	456.	Yuba County, California *	509.	Hawaiian Gardens city, California
411.	Saratoga city, California *	457.	Yucaipa city, California *	510.	Healdsburg city, California
412.	Seaside city, California *	458.	Agoura Hills city, California	511.	Hercules city, California
413.	Shasta County, California *	459.	Albany city, California	512.	Hermosa Beach city, California
414.	Simi Valley city, California *	460.	American Canyon city, California	513.	Hillsborough town, California
415.	Siskiyou County, California *	461.	Anderson city, California	514.	Imperial Beach city, California
416.	Solano County, California *	462.	Arcata city, California	515.	Imperial city, California
417.	Sonoma County, California *	463.	Arroyo Grande city, California	516.	Inyo County, California
418.	South Gate city, California *	464.	Artesia city, California	517.	Kerman city, California
419.	South San Francisco city, California *	465.	Arvin city, California	518.	King City city, California
420.	Stanislaus County, California *	466.	Atwater city, California	519.	Kingsburg city, California
421.	Stanton city, California *	467.	Auburn city, California	520.	La Cañada Flintridge city, California
422.	Stockton city, California *	468.	Avenal city, California	521.	La Palma city, California
423.	Sunnyvale city, California *	469.	Barstow city, California	522.	Lafayette city, California
424.	Sutter County, California *	470.	Belmont city, California	523.	Laguna Beach city, California
425.	Tehama County, California *	471.	Benicia city, California	524.	Laguna Woods city, California
426.	Temecula city, California *	472.	Blythe city, California	525.	Larkspur city, California
427.	Temple City city, California *	473.	Brawley city, California	526.	Lathrop city, California
428.	Thousand Oaks city, California *	474.	Calabasas city, California	527.	Lemon Grove city, California
429.	Torrance city, California *	475.	California City city, California	528.	Lemoore city, California
430.	Tracy city, California *	476.	Canyon Lake city, California	529.	Lindsay city, California
431.	Tulare city, California *	477.	Capitola city, California	530.	Livingston city, California
432.	Tulare County, California *	478.	Carpinteria city, California	531.	Loma Linda city, California
433.	Tuolumne County, California *	479.	Chowchilla city, California	532.	Lomita city, California
434.	Turlock city, California *	480.	Clayton city, California	533.	Los Alamitos city, California
435.	Tustin city, California *	481.	Clearlake city, California	534.	Malibu city, California
436.	Union City city, California *	482.	Coalinga city, California	535.	Marina city, California
437.	Upland city, California *	483.	Colusa County, California	536.	Mariposa County, California
438.	Vacaville city, California *	484.	Commerce city, California	537.	Marysville city, California
439.	Vallejo city, California *	485.	Corcoran city, California	538.	Maywood city, California
440.	Ventura County, California *	486.	Coronado city, California	539.	McFarland city, California
441.	Victorville city, California *	487.	Cudahy city, California	540.	Mendota city, California
442.	Visalia city, California *	488.	Del Norte County, California	541.	Mill Valley city, California
443.	Vista city, California *	489.	Desert Hot Springs city, California	542.	Millbrae city, California
444.	Walnut Creek city, California *	490.	Dinuba city, California	543.	Mono County, California
445.	Watsonville city, California *	491.	Dixon city, California	544.	Monterey city, California
446.	West Covina city, California *	492.	Duarte city, California	545.	Moraga town, California
447.	West Hollywood city, California *	493.	East Palo Alto city, California	546.	Morro Bay city, California
448.	West Sacramento city, California *	494.	El Cerrito city, California	547.	Newman city, California
449.	Westminster city, California *	495.	El Segundo city, California	548.	Norco city, California
450.	Whittier city, California *	496.	Emeryville city, California	549.	Oakdale city, California
451.	Wildomar city, California *	497.	Eureka city, California	550.	Orange Cove city, California
		498.	Exeter city, California	551.	Orinda city, California
		499.	Farmersville city, California	552.	Oroville city, California
		500.	Fillmore city, California	553.	Pacific Grove city, California
		501.	Fortuna city, California	554.	Palos Verdes Estates city, California
		502.	Galt city, California		
		503.	Glenn County, California		
		504.	Grand Terrace city, California		

555. Parlier city, California	604. Brighton city, Colorado *	654. Frederick town, Colorado
556. Patterson city, California	605. Broomfield city / Broomfield County, Colorado *	655. Fruita city, Colorado
557. Piedmont city, California	606. Castle Rock town, Colorado *	656. Golden city, Colorado
558. Pinole city, California	607. Centennial city, Colorado *	657. Grand County, Colorado
559. Placerville city, California	608. Colorado Springs city, Colorado *	658. Greenwood Village city, Colorado
560. Plumas County, California	609. Commerce City city, Colorado *	659. Gunnison County, Colorado
561. Port Hueneme city, California	610. Delta County, Colorado *	660. Johnstown town, Colorado
562. Rancho Mirage city, California	611. Denver city / Denver County, Colorado *	661. Las Animas County, Colorado
563. Red Bluff city, California	612. Douglas County, Colorado *	662. Logan County, Colorado
564. Reedley city, California	613. Eagle County, Colorado *	663. Lone Tree city, Colorado
565. Ridgecrest city, California	614. El Paso County, Colorado *	664. Louisville city, Colorado
566. Ripon city, California	615. Englewood city, Colorado *	665. Moffat County, Colorado
567. Riverbank city, California	616. Fort Collins city, Colorado *	666. Montezuma County, Colorado
568. San Anselmo town, California	617. Fountain city, Colorado *	667. Montrose city, Colorado
569. San Fernando city, California	618. Fremont County, Colorado *	668. Morgan County, Colorado
570. San Marino city, California	619. Garfield County, Colorado *	669. Otero County, Colorado
571. Sanger city, California	620. Grand Junction city, Colorado *	670. Park County, Colorado
572. Santa Fe Springs city, California	621. Greeley city, Colorado *	671. Pitkin County, Colorado
573. Santa Paula city, California	622. Jefferson County, Colorado *	672. Prowers County, Colorado
574. Scotts Valley city, California	623. La Plata County, Colorado *	673. Rio Grande County, Colorado
575. Seal Beach city, California	624. Lafayette city, Colorado *	674. Routt County, Colorado
576. Selma city, California	625. Lakewood city, Colorado *	675. Steamboat Springs city, Colorado
577. Shafter city, California	626. Larimer County, Colorado *	676. Sterling city, Colorado
578. Shasta Lake city, California	627. Littleton city, Colorado *	677. Superior town, Colorado
579. Sierra Madre city, California	628. Longmont city, Colorado *	678. Teller County, Colorado
580. Signal Hill city, California	629. Loveland city, Colorado *	679. Wellington town, Colorado
581. Solana Beach city, California	630. Mesa County, Colorado *	680. Yuma County, Colorado
582. Soledad city, California	631. Montrose County, Colorado *	681. Bridgeport town / Bridgeport city, Connecticut *
583. Sonoma city, California	632. Northglenn city, Colorado *	682. Bristol city / Bristol town, Connecticut *
584. South El Monte city, California	633. Parker town, Colorado *	683. Danbury city / Danbury town, Connecticut *
585. South Lake Tahoe city, California	634. Pueblo city, Colorado *	684. East Hartford town, Connecticut *
586. South Pasadena city, California	635. Pueblo County, Colorado *	685. Enfield town, Connecticut *
587. Suisun City city, California	636. Summit County, Colorado *	686. Fairfield town, Connecticut *
588. Susanville city, California	637. Thornton city, Colorado *	687. Glastonbury town, Connecticut *
589. Tehachapi city, California	638. Weld County, Colorado *	688. Greenwich town, Connecticut *
590. Trinity County, California	639. Westminster city, Colorado *	689. Groton town, Connecticut *
591. Truckee town, California	640. Wheat Ridge city, Colorado *	690. Hamden town, Connecticut *
592. Twentynine Palms city, California	641. Windsor town, Colorado *	691. Hartford city / Hartford town, Connecticut *
593. Ukiah city, California	642. Alamosa County, Colorado	692. Manchester town, Connecticut *
594. Walnut city, California	643. Archuleta County, Colorado	693. Meriden city / Meriden town, Connecticut *
595. Wasco city, California	644. Cañon City city, Colorado	694. Middletown city / Middletown town, Connecticut *
596. Windsor town, California	645. Castle Pines city, Colorado	695. Milford city, Connecticut *
597. Yucca Valley town, California	646. Chaffee County, Colorado	696. Milford town, Connecticut *
598. Adams County, Colorado *	647. Durango city, Colorado	
599. Arapahoe County, Colorado *	648. Elbert County, Colorado	
600. Arvada city, Colorado *	649. Erie town, Colorado	
601. Aurora city, Colorado *	650. Evans city, Colorado	
602. Boulder city, Colorado *	651. Federal Heights city, Colorado	
603. Boulder County, Colorado *	652. Firestone town, Colorado	
	653. Fort Morgan city, Colorado	

697. Naugatuck borough / Naugatuck town, Connecticut *	733. Farmington town, Connecticut	778. Wolcott town, Connecticut
698. New Britain town / New Britain city, Connecticut *	734. Granby town, Connecticut	779. Dover city, Delaware *
699. New Haven town / New Haven city, Connecticut *	735. Griswold town, Connecticut	780. Kent County, Delaware *
700. Newington town, Connecticut *	736. Guilford town, Connecticut	781. New Castle County, Delaware *
701. Norwalk city / Norwalk town, Connecticut *	737. Killingly town, Connecticut	782. Newark city, Delaware *
702. Norwich city / Norwich town, Connecticut *	738. Ledyard town, Connecticut	783. Sussex County, Delaware *
703. Shelton city / Shelton town, Connecticut *	739. Madison town, Connecticut	784. Wilmington city, Delaware *
704. Southington town, Connecticut *	740. Mansfield town, Connecticut	785. Middletown town, Delaware
705. Stamford city / Stamford town, Connecticut *	741. Monroe town, Connecticut	786. Milford city, Delaware
706. Stratford town, Connecticut *	742. Montville town, Connecticut	787. Smyrna town, Delaware
707. Torrington city / Torrington town, Connecticut *	743. New Canaan town, Connecticut	788. Alachua County, Florida *
708. Trumbull town, Connecticut *	744. New Fairfield town, Connecticut	789. Altamonte Springs city, Florida *
709. Wallingford town, Connecticut *	745. New London city / New London town, Connecticut	790. Apopka city, Florida *
710. Waterbury city / Waterbury town, Connecticut *	746. New Milford town, Connecticut	791. Aventura city, Florida *
711. West Hartford town, Connecticut *	747. Newtown town, Connecticut	792. Bay County, Florida *
712. West Haven city / West Haven town, Connecticut *	748. North Branford town, Connecticut	793. Boca Raton city, Florida *
713. Ansonia town / Ansonia city, Connecticut	749. North Haven town, Connecticut	794. Bonita Springs city, Florida *
714. Avon town, Connecticut	750. Old Saybrook town, Connecticut	795. Boynton Beach city, Florida *
715. Berlin town, Connecticut	751. Orange town, Connecticut	796. Bradenton city, Florida *
716. Bethel town, Connecticut	752. Oxford town, Connecticut	797. Brevard County, Florida *
717. Bloomfield town, Connecticut	753. Plainfield town, Connecticut	798. Broward County, Florida *
718. Branford town, Connecticut	754. Plainville town, Connecticut	799. Cape Coral city, Florida *
719. Brookfield town, Connecticut	755. Plymouth town, Connecticut	800. Charlotte County, Florida *
720. Canton town, Connecticut	756. Ridgefield town, Connecticut	801. Citrus County, Florida *
721. Cheshire town, Connecticut	757. Rocky Hill town, Connecticut	802. Clay County, Florida *
722. Clinton town, Connecticut	758. Seymour town, Connecticut	803. Clearwater city, Florida *
723. Colchester town, Connecticut	759. Simsbury town, Connecticut	804. Clermont city, Florida *
724. Coventry town, Connecticut	760. Somers town, Connecticut	805. Coconut Creek city, Florida *
725. Cromwell town, Connecticut	761. South Windsor town, Connecticut	806. Collier County, Florida *
726. Darien town, Connecticut	762. Southbury town, Connecticut	807. Columbia County, Florida *
727. Derby city / Derby town, Connecticut	763. Stafford town, Connecticut	808. Cooper City city, Florida *
728. East Hampton town, Connecticut	764. Stonington town, Connecticut	809. Coral Gables city, Florida *
729. East Haven town, Connecticut	765. Suffield town, Connecticut	810. Coral Springs city, Florida *
730. East Lyme town, Connecticut	766. Tolland town, Connecticut	811. Cutler Bay town, Florida *
731. East Windsor town, Connecticut	767. Vernon town, Connecticut	812. Dania Beach city, Florida *
732. Ellington town, Connecticut	768. Waterford town, Connecticut	813. Davie town, Florida *
	769. Watertown town, Connecticut	814. Daytona Beach city, Florida *
	770. Weston town, Connecticut	815. Deerfield Beach city, Florida *
	771. Westport town, Connecticut	816. DeLand city, Florida *
	772. Wethersfield town, Connecticut	817. Delray Beach city, Florida *
	773. Wilton town, Connecticut	818. Deltona city, Florida *
	774. Winchester town, Connecticut	819. DeSoto County, Florida *
	775. Windham town, Connecticut	820. Doral city, Florida *
	776. Windsor Locks town, Connecticut	821. Dunedin city, Florida *
	777. Windsor town, Connecticut	822. Duval County / Jacksonville city, Florida *
		823. Escambia County, Florida *
		824. Estero village, Florida *
		825. Flagler County, Florida *
		826. Fort Lauderdale city, Florida *
		827. Fort Myers city, Florida *
		828. Fort Pierce city, Florida *
		829. Gadsden County, Florida *

830. Gainesville city, Florida *	880. Palm Bay city, Florida *	932. Bradford County, Florida
831. Greenacres city, Florida *	881. Palm Beach County, Florida *	933. Calhoun County, Florida
832. Hallandale Beach city, Florida *	882. Palm Beach Gardens city, Florida *	934. Callaway city, Florida
833. Hendry County, Florida *	883. Palm Coast city, Florida *	935. Cape Canaveral city, Florida
834. Hernando County, Florida *	884. Panama City city, Florida *	936. Casselberry city, Florida
835. Hialeah city, Florida *	885. Parkland city, Florida *	937. Cocoa Beach city, Florida
836. Highlands County, Florida *	886. Pasco County, Florida *	938. Cocoa city, Florida
837. Hillsborough County, Florida *	887. Pembroke Pines city, Florida *	939. Crestview city, Florida
838. Hollywood city, Florida *	888. Pensacola city, Florida *	940. DeBary city, Florida
839. Homestead city, Florida *	889. Pinellas County, Florida *	941. Destin city, Florida
840. Indian River County, Florida *	890. Pinellas Park city, Florida *	942. Dixie County, Florida
841. Jackson County, Florida *	891. Plant City city, Florida *	943. Edgewater city, Florida
842. Jupiter town, Florida *	892. Plantation city, Florida *	944. Eustis city, Florida
843. Kissimmee city, Florida *	893. Polk County, Florida *	945. Fernandina Beach city, Florida
844. Lake County, Florida *	894. Pompano Beach city, Florida *	946. Florida City city, Florida
845. Lake Worth city, Florida *	895. Port Orange city, Florida *	947. Fort Walton Beach city, Florida
846. Lakeland city, Florida *	896. Port St. Lucie city, Florida *	948. Franklin County, Florida
847. Largo city, Florida *	897. Putnam County, Florida *	949. Fruitland Park city, Florida
848. Lauderdale Lakes city, Florida *	898. Riviera Beach city, Florida *	950. Gilchrist County, Florida
849. Lauderhill city, Florida *	899. Royal Palm Beach village, Florida *	951. Glades County, Florida
850. Lee County, Florida *	900. Sanford city, Florida *	952. Groveland city, Florida
851. Leon County, Florida *	901. Santa Rosa County, Florida *	953. Gulf County, Florida
852. Levy County, Florida *	902. Sarasota city, Florida *	954. Gulfport city, Florida
853. Manatee County, Florida *	903. Sarasota County, Florida *	955. Haines City city, Florida
854. Margate city, Florida *	904. Seminole County, Florida *	956. Hamilton County, Florida
855. Marion County, Florida *	905. St. Cloud city, Florida *	957. Hardee County, Florida
856. Martin County, Florida *	906. St. Johns County, Florida *	958. Hialeah Gardens city, Florida
857. Melbourne city, Florida *	907. St. Lucie County, Florida *	959. Holly Hill city, Florida
858. Miami Beach city, Florida *	908. St. Petersburg city, Florida *	960. Holmes County, Florida
859. Miami city, Florida *	909. Sumter County, Florida *	961. Jacksonville Beach city, Florida
860. Miami Gardens city, Florida *	910. Sunrise city, Florida *	962. Jefferson County, Florida
861. Miami Lakes town, Florida *	911. Suwannee County, Florida *	963. Key Biscayne village, Florida
862. Miami-Dade County, Florida *	912. Tallahassee city, Florida *	964. Key West city, Florida
863. Miramar city, Florida *	913. Tamarac city, Florida *	965. Lady Lake town, Florida
864. Monroe County, Florida *	914. Tampa city, Florida *	966. Lake City city, Florida
865. Nassau County, Florida *	915. Titusville city, Florida *	967. Lake Mary city, Florida
866. North Lauderdale city, Florida *	916. Volusia County, Florida *	968. Lake Wales city, Florida
867. North Miami Beach city, Florida *	917. Wakulla County, Florida *	969. Lantana town, Florida
868. North Miami city, Florida *	918. Walton County, Florida *	970. Leesburg city, Florida
869. North Port city, Florida *	919. Wellington village, Florida *	971. Lighthouse Point city, Florida
870. Oakland Park city, Florida *	920. West Palm Beach city, Florida *	972. Longwood city, Florida
871. Ocala city, Florida *	921. Weston city, Florida *	973. Lynn Haven city, Florida
872. Ocoee city, Florida *	922. Winter Garden city, Florida *	974. Madison County, Florida
873. Okaloosa County, Florida *	923. Winter Haven city, Florida *	975. Maitland city, Florida
874. Okeechobee County, Florida *	924. Winter Park city, Florida *	976. Marco Island city, Florida
875. Orange County, Florida *	925. Winter Springs city, Florida *	977. Miami Shores village, Florida
876. Orlando city, Florida *	926. Atlantic Beach city, Florida	978. Miami Springs city, Florida
877. Ormond Beach city, Florida *	927. Auburndale city, Florida	979. Milton city, Florida
878. Osceola County, Florida *	928. Avon Park city, Florida	980. Minneola city, Florida
879. Oviedo city, Florida *	929. Baker County, Florida	981. Mount Dora city, Florida
	930. Bartow city, Florida	982. Naples city, Florida
	931. Belle Glade city, Florida	983. New Port Richey city, Florida

984. New Smyrna Beach city, Florida	1032. Camden County, Georgia *	1086. Peachtree City city, Georgia *
985. Niceville city, Florida	1033. Canton city, Georgia *	1087. Peachtree Corners city, Georgia *
986. North Palm Beach village, Florida	1034. Carroll County, Georgia *	1088. Pickens County, Georgia *
987. Oldsmar city, Florida	1035. Catoosa County, Georgia *	1089. Polk County, Georgia *
988. Opa-locka city, Florida	1036. Chamblee city, Georgia *	1090. Rockdale County, Georgia *
989. Orange City city, Florida	1037. Chatham County, Georgia *	1091. Rome city, Georgia *
990. Palatka city, Florida	1038. Cherokee County, Georgia *	1092. Roswell city, Georgia *
991. Palm Springs village, Florida	1039. Clayton County, Georgia *	1093. Sandy Springs city, Georgia *
992. Palmetto Bay village, Florida	1040. Cobb County, Georgia *	1094. Savannah city, Georgia *
993. Palmetto city, Florida	1041. Coffee County, Georgia *	1095. Smyrna city, Georgia *
994. Panama City Beach city, Florida	1042. Colquitt County, Georgia *	1096. South Fulton city, Georgia *
995. Pinecrest village, Florida	1043. Columbia County, Georgia *	1097. Spalding County, Georgia *
996. Punta Gorda city, Florida	1044. Columbus city, Georgia *	1098. Statesboro city, Georgia *
997. Rockledge city, Florida	1045. Coweta County, Georgia *	1099. Stonecrest city, Georgia *
998. Safety Harbor city, Florida	1046. Dalton city, Georgia *	1100. Thomas County, Georgia *
999. Satellite Beach city, Florida	1047. DeKalb County, Georgia *	1101. Tift County, Georgia *
1000. Sebastian city, Florida	1048. Dougherty County, Georgia *	1102. Troup County, Georgia *
1001. Sebring city, Florida	1049. Douglas County, Georgia *	1103. Tucker city, Georgia *
1002. Seminole city, Florida	1050. Douglasville city, Georgia *	1104. Valdosta city, Georgia *
1003. South Daytona city, Florida	1051. Dunwoody city, Georgia *	1105. Walker County, Georgia *
1004. South Miami city, Florida	1052. East Point city, Georgia *	1106. Walton County, Georgia *
1005. St. Augustine city, Florida	1053. Effingham County, Georgia *	1107. Ware County, Georgia *
1006. Stuart city, Florida	1054. Fayette County, Georgia *	1108. Warner Robins city, Georgia *
1007. Sunny Isles Beach city, Florida	1055. Floyd County, Georgia *	1109. White County, Georgia *
1008. Sweetwater city, Florida	1056. Forsyth County, Georgia *	1110. Whitfield County, Georgia *
1009. Tarpon Springs city, Florida	1057. Fulton County, Georgia *	1111. Woodstock city, Georgia *
1010. Tavares city, Florida	1058. Gainesville city, Georgia *	1112. Acworth city, Georgia
1011. Taylor County, Florida	1059. Gilmer County, Georgia *	1113. Americus city, Georgia
1012. Temple Terrace city, Florida	1060. Glynn County, Georgia *	1114. Appling County, Georgia
1013. Union County, Florida	1061. Gordon County, Georgia *	1115. Bacon County, Georgia
1014. Venice city, Florida	1062. Gwinnett County, Georgia *	1116. Bainbridge city, Georgia
1015. Vero Beach city, Florida	1063. Habersham County, Georgia *	1117. Banks County, Georgia
1016. Washington County, Florida	1064. Hall County, Georgia *	1118. Ben Hill County, Georgia
1017. West Melbourne city, Florida	1065. Harris County, Georgia *	1119. Berrien County, Georgia
1018. West Park city, Florida	1066. Henry County, Georgia *	1120. Bleckley County, Georgia
1019. Wilton Manors city, Florida	1067. Hinesville city, Georgia *	1121. Brantley County, Georgia
1020. Zephyrhills city, Florida	1068. Houston County, Georgia *	1122. Braselton town, Georgia
1021. Albany city, Georgia *	1069. Jackson County, Georgia *	1123. Brooks County, Georgia
1022. Alpharetta city, Georgia *	1070. Johns Creek city, Georgia *	1124. Brunswick city, Georgia
1023. Athens-Clarke County unified government, Georgia *	1071. Kennesaw city, Georgia *	1125. Buford city, Georgia
1024. Atlanta city, Georgia *	1072. LaGrange city, Georgia *	1126. Burke County, Georgia
1025. Augusta-Richmond County consolidated government, Georgia *	1073. Laurens County, Georgia *	1127. Butts County, Georgia
1026. Baldwin County, Georgia *	1074. Lawrenceville city, Georgia *	1128. Calhoun city, Georgia
1027. Barrow County, Georgia *	1075. Liberty County, Georgia *	1129. Candler County, Georgia
1028. Bartow County, Georgia *	1076. Lowndes County, Georgia *	1130. Carrollton city, Georgia
1029. Brookhaven city, Georgia *	1077. Lumpkin County, Georgia *	1131. Cartersville city, Georgia
1030. Bryan County, Georgia *	1078. Macon-Bibb County, Georgia *	1132. Charlton County, Georgia
1031. Bulloch County, Georgia *	1079. Marietta city, Georgia *	1133. Chattooga County, Georgia
	1080. Milton city, Georgia *	1134. Clarkston city, Georgia
	1081. Murray County, Georgia *	1135. College Park city, Georgia
	1082. Newnan city, Georgia *	1136. Conyers city, Georgia
	1083. Newton County, Georgia *	1137. Cook County, Georgia
	1084. Oconee County, Georgia *	1138. Cordele city, Georgia
	1085. Paulding County, Georgia *	1139. Covington city, Georgia

1140.	Crawford County, Georgia	1193.	Morgan County, Georgia	1248.	Latah County, Idaho *
1141.	Crisp County, Georgia	1194.	Moultrie city, Georgia	1249.	Lewiston city, Idaho *
1142.	Cusseta-Chattahoochee County unified government, Georgia	1195.	Norcross city, Georgia	1250.	Madison County, Idaho *
1143.	Dade County, Georgia	1196.	Oglethorpe County, Georgia	1251.	Meridian city, Idaho *
1144.	Dallas city, Georgia	1197.	Peach County, Georgia	1252.	Nampa city, Idaho *
1145.	Dawson County, Georgia	1198.	Perry city, Georgia	1253.	Nez Perce County, Idaho *
1146.	Decatur city, Georgia	1199.	Pierce County, Georgia	1254.	Pocatello city, Idaho *
1147.	Decatur County, Georgia	1200.	Pike County, Georgia	1255.	Post Falls city, Idaho *
1148.	Dodge County, Georgia	1201.	Pooler city, Georgia	1256.	Twin Falls city, Idaho *
1149.	Dooly County, Georgia	1202.	Powder Springs city, Georgia	1257.	Twin Falls County, Idaho *
1150.	Doraville city, Georgia	1203.	Pulaski County, Georgia	1258.	Ammon city, Idaho
1151.	Douglas city, Georgia	1204.	Putnam County, Georgia	1259.	Blackfoot city, Idaho
1152.	Dublin city, Georgia	1205.	Rabun County, Georgia	1260.	Blaine County, Idaho
1153.	Duluth city, Georgia	1206.	Richmond Hill city, Georgia	1261.	Boundary County, Idaho
1154.	Early County, Georgia	1207.	Rincon city, Georgia	1262.	Burley city, Idaho
1155.	Elbert County, Georgia	1208.	Riverdale city, Georgia	1263.	Cassia County, Idaho
1156.	Emanuel County, Georgia	1209.	Screven County, Georgia	1264.	Chubbuck city, Idaho
1157.	Evans County, Georgia	1210.	Snellville city, Georgia	1265.	Eagle city, Idaho
1158.	Fairburn city, Georgia	1211.	St. Marys city, Georgia	1266.	Elmore County, Idaho
1159.	Fannin County, Georgia	1212.	Stephens County, Georgia	1267.	Franklin County, Idaho
1160.	Fayetteville city, Georgia	1213.	Stockbridge city, Georgia	1268.	Fremont County, Idaho
1161.	Forest Park city, Georgia	1214.	Sugar Hill city, Georgia	1269.	Garden City city, Idaho
1162.	Franklin County, Georgia	1215.	Sumter County, Georgia	1270.	Gem County, Idaho
1163.	Grady County, Georgia	1216.	Suwanee city, Georgia	1271.	Gooding County, Idaho
1164.	Greene County, Georgia	1217.	Tattnall County, Georgia	1272.	Hayden city, Idaho
1165.	Griffin city, Georgia	1218.	Telfair County, Georgia	1273.	Idaho County, Idaho
1166.	Grovetown city, Georgia	1219.	Thomasville city, Georgia	1274.	Jefferson County, Idaho
1167.	Haralson County, Georgia	1220.	Tifton city, Georgia	1275.	Jerome city, Idaho
1168.	Hart County, Georgia	1221.	Toombs County, Georgia	1276.	Jerome County, Idaho
1169.	Heard County, Georgia	1222.	Towns County, Georgia	1277.	Kuna city, Idaho
1170.	Holly Springs city, Georgia	1223.	Union City city, Georgia	1278.	Minidoka County, Idaho
1171.	Jasper County, Georgia	1224.	Union County, Georgia	1279.	Moscow city, Idaho
1172.	Jeff Davis County, Georgia	1225.	Upson County, Georgia	1280.	Mountain Home city, Idaho
1173.	Jefferson city, Georgia	1226.	Vidalia city, Georgia	1281.	Owyhee County, Idaho
1174.	Jefferson County, Georgia	1227.	Villa Rica city, Georgia	1282.	Payette County, Idaho
1175.	Jones County, Georgia	1228.	Washington County, Georgia	1283.	Rexburg city, Idaho
1176.	Kingsland city, Georgia	1229.	Waycross city, Georgia	1284.	Shoshone County, Idaho
1177.	Lamar County, Georgia	1230.	Wayne County, Georgia	1285.	Star city, Idaho
1178.	Lanier County, Georgia	1231.	Winder city, Georgia	1286.	Teton County, Idaho
1179.	Lee County, Georgia	1232.	Worth County, Georgia	1287.	Valley County, Idaho
1180.	Lilburn city, Georgia	1233.	Hawaii County, Hawaii *	1288.	Washington County, Idaho
1181.	Loganville city, Georgia	1234.	Honolulu County, Hawaii *	1289.	Adams County, Illinois *
1182.	Long County, Georgia	1235.	Kauai County, Hawaii *	1290.	Addison township, Illinois *
1183.	Macon County, Georgia	1236.	Maui County, Hawaii *	1291.	Addison village, Illinois *
1184.	Madison County, Georgia	1237.	Ada County, Idaho *	1292.	Algonquin township, Illinois *
1185.	McDonough city, Georgia	1238.	Bannock County, Idaho *	1293.	Algonquin village, Illinois *
1186.	McDuffie County, Georgia	1239.	Bingham County, Idaho *	1294.	Arlington Heights village, Illinois *
1187.	McIntosh County, Georgia	1240.	Boise City city, Idaho *	1295.	Aurora city, Illinois *
1188.	Meriwether County, Georgia	1241.	Bonner County, Idaho *	1296.	Aurora township, Illinois *
1189.	Milledgeville city, Georgia	1242.	Bonneville County, Idaho *	1297.	Avon township, Illinois *
1190.	Mitchell County, Georgia	1243.	Caldwell city, Idaho *	1298.	Bartlett village, Illinois *
1191.	Monroe city, Georgia	1244.	Canyon County, Idaho *	1299.	Batavia township, Illinois *
1192.	Monroe County, Georgia	1245.	Coeur d'Alene city, Idaho *	1300.	Belleville city, Illinois *
		1246.	Idaho Falls city, Idaho *	1301.	Berwyn city, Illinois *
		1247.	Kootenai County, Idaho *		

1302.	Berwyn township, Illinois *	1345.	Ela township, Illinois *	1394.	McHenry township, Illinois *
1303.	Bloom township, Illinois *	1346.	Elgin city, Illinois *	1395.	McLean County, Illinois *
1304.	Bloomington township, Illinois *	1347.	Elgin township, Illinois *	1396.	Milton township, Illinois *
1305.	Bloomington city, Illinois *	1348.	Elk Grove township, Illinois *	1397.	Moline city, Illinois *
1306.	Bloomington City township, Illinois *	1349.	Elk Grove Village village, Illinois *	1398.	Monroe County, Illinois *
1307.	Bolingbrook village, Illinois *	1350.	Elmhurst city, Illinois *	1399.	Moraine township, Illinois *
1308.	Boone County, Illinois *	1351.	Evanston city, Illinois *	1400.	Morgan County, Illinois *
1309.	Bourbonnais township, Illinois *	1352.	Frankfort township, Illinois *	1401.	Mount Prospect village, Illinois *
1310.	Bremen township, Illinois *	1353.	Franklin County, Illinois *	1402.	Mundelein village, Illinois *
1311.	Bristol township, Illinois *	1354.	Fremont township, Illinois *	1403.	Naperville city, Illinois *
1312.	Buffalo Grove village, Illinois *	1355.	Fulton County, Illinois *	1404.	Naperville township, Illinois *
1313.	Bureau County, Illinois *	1356.	Galesburg city, Illinois *	1405.	New Lenox township, Illinois *
1314.	Calumet City city, Illinois *	1357.	Galesburg City township, Illinois *	1406.	New Trier township, Illinois *
1315.	Capital township, Illinois *	1358.	Glendale Heights village, Illinois *	1407.	Niles township, Illinois *
1316.	Carol Stream village, Illinois *	1359.	Glenview village, Illinois *	1408.	Normal town, Illinois *
1317.	Carpentersville village, Illinois *	1360.	Grafton township, Illinois *	1409.	Normal township, Illinois *
1318.	Caseyville township, Illinois *	1361.	Grundy County, Illinois *	1410.	Northbrook village, Illinois *
1319.	Champaign city, Illinois *	1362.	Gurnee village, Illinois *	1411.	Northfield township, Illinois *
1320.	Champaign City township, Illinois *	1363.	Hanover Park village, Illinois *	1412.	Nunda township, Illinois *
1321.	Champaign County, Illinois *	1364.	Hanover township, Illinois *	1413.	Oak Lawn village, Illinois *
1322.	Chicago city, Illinois *	1365.	Harlem township, Illinois *	1414.	Oak Park township, Illinois *
1323.	Christian County, Illinois *	1366.	Henry County, Illinois *	1415.	Oak Park village, Illinois *
1324.	Cicero town / Cicero township, Illinois *	1367.	Hoffman Estates village, Illinois *	1416.	Ogle County, Illinois *
1325.	Clinton County, Illinois *	1368.	Homer township, Illinois *	1417.	Orland Park village, Illinois *
1326.	Coles County, Illinois *	1369.	Jackson County, Illinois *	1418.	Orland township, Illinois *
1327.	Collinsville township, Illinois *	1370.	Jefferson County, Illinois *	1419.	Oswego township, Illinois *
1328.	Cook County, Illinois *	1371.	Joliet city, Illinois *	1420.	Oswego village, Illinois *
1329.	Crystal Lake city, Illinois *	1372.	Joliet township, Illinois *	1421.	Palatine township, Illinois *
1330.	Cunningham township, Illinois *	1373.	Kane County, Illinois *	1422.	Palatine village, Illinois *
1331.	Danville city, Illinois *	1374.	Kankakee County, Illinois *	1423.	Palos township, Illinois *
1332.	Decatur city, Illinois *	1375.	Kendall County, Illinois *	1424.	Park Ridge city, Illinois *
1333.	Decatur township, Illinois *	1376.	Knox County, Illinois *	1425.	Pekin city, Illinois *
1334.	DeKalb city, Illinois *	1377.	Lake County, Illinois *	1426.	Peoria city, Illinois *
1335.	DeKalb County, Illinois *	1378.	Lake Villa township, Illinois *	1427.	Peoria City township, Illinois *
1336.	DeKalb township, Illinois *	1379.	LaSalle County, Illinois *	1428.	Peoria County, Illinois *
1337.	Des Plaines city, Illinois *	1380.	Lee County, Illinois *	1429.	Plainfield township, Illinois *
1338.	Downers Grove township, Illinois *	1381.	Leyden township, Illinois *	1430.	Plainfield village, Illinois *
1339.	Downers Grove village, Illinois *	1382.	Libertyville township, Illinois *	1431.	Proviso township, Illinois *
1340.	Du Page township, Illinois *	1383.	Lisle township, Illinois *	1432.	Quincy city, Illinois *
1341.	Dundee township, Illinois *	1384.	Livingston County, Illinois *	1433.	Quincy township, Illinois *
1342.	DuPage County, Illinois *	1385.	Lockport township, Illinois *	1434.	Randolph County, Illinois *
1343.	Edwardsville township, Illinois *	1386.	Lombard village, Illinois *	1435.	Rich township, Illinois *
1344.	Effingham County, Illinois *	1387.	Lyons township, Illinois *	1436.	Rock Island city, Illinois *
		1388.	Macon County, Illinois *	1437.	Rock Island County, Illinois *
		1389.	Macoupin County, Illinois *	1438.	Rockford city, Illinois *
		1390.	Madison County, Illinois *	1439.	Rockford township, Illinois *
		1391.	Maine township, Illinois *	1440.	Romeoville village, Illinois *
		1392.	Marion County, Illinois *	1441.	Sangamon County, Illinois *
		1393.	McHenry County, Illinois *	1442.	Schaumburg township, Illinois *
				1443.	Schaumburg village, Illinois *
				1444.	Shields township, Illinois *

1445.	Skokie village, Illinois *	1497.	Bloomington village, Illinois	1550.	Dorr township, Illinois
1446.	South Moline township, Illinois *	1498.	Blue Island city, Illinois	1551.	Douglas County, Illinois
1447.	Springfield city, Illinois *	1499.	Bond County, Illinois	1552.	Douglas township, Illinois
1448.	St. Charles city, Illinois *	1500.	Bourbonnais village, Illinois	1553.	East Moline city, Illinois
1449.	St. Charles township, Illinois *	1501.	Bradley village, Illinois	1554.	East Peoria city, Illinois
1450.	St. Clair County, Illinois *	1502.	Bridgeview village, Illinois	1555.	East St. Louis city, Illinois
1451.	St. Clair township, Illinois *	1503.	Brookfield village, Illinois	1556.	East St. Louis township, Illinois
1452.	Stephenson County, Illinois *	1504.	Bruce township, Illinois	1557.	Edgar County, Illinois
1453.	Stickney township, Illinois *	1505.	Burbank city, Illinois	1558.	Edwardsville city, Illinois
1454.	Streamwood village, Illinois *	1506.	Burr Ridge village, Illinois	1559.	Effingham city, Illinois
1455.	Tazewell County, Illinois *	1507.	Cahokia village, Illinois	1560.	Elmwood Park village, Illinois
1456.	Thornton township, Illinois *	1508.	Calumet township, Illinois	1561.	Evergreen Park village, Illinois
1457.	Tinley Park village, Illinois *	1509.	Campton Hills village, Illinois	1562.	Fairview Heights city, Illinois
1458.	Troy township, Illinois *	1510.	Campton township, Illinois	1563.	Fayette County, Illinois
1459.	Urbana city, Illinois *	1511.	Canton city, Illinois	1564.	Flagg township, Illinois
1460.	Vermilion County, Illinois *	1512.	Canton township, Illinois	1565.	Fondulac township, Illinois
1461.	Vernon township, Illinois *	1513.	Carbondale city, Illinois	1566.	Ford County, Illinois
1462.	Warren township, Illinois *	1514.	Carbondale township, Illinois	1567.	Forest Park village, Illinois
1463.	Waukegan city, Illinois *	1515.	Carroll County, Illinois	1568.	Fox Lake village, Illinois
1464.	Waukegan township, Illinois *	1516.	Cary village, Illinois	1569.	Frankfort village, Illinois
1465.	Wayne township, Illinois *	1517.	Cass County, Illinois	1570.	Franklin Park village, Illinois
1466.	West Deerfield township, Illinois *	1518.	Centralia city, Illinois	1571.	Freeport city, Illinois
1467.	Wheatland township, Illinois *	1519.	Centralia township, Illinois	1572.	Freeport township, Illinois
1468.	Wheaton city, Illinois *	1520.	Centreville township, Illinois	1573.	Geneva city, Illinois
1469.	Wheeling township, Illinois *	1521.	Champaign township, Illinois	1574.	Geneva township, Illinois
1470.	Wheeling village, Illinois *	1522.	Channahon township, Illinois	1575.	Glen Carbon village, Illinois
1471.	Whiteside County, Illinois *	1523.	Channahon village, Illinois	1576.	Glen Ellyn village, Illinois
1472.	Will County, Illinois *	1524.	Charleston city, Illinois	1577.	Godfrey township, Illinois
1473.	Williamson County, Illinois *	1525.	Charleston township, Illinois	1578.	Godfrey village, Illinois
1474.	Winfield township, Illinois *	1526.	Chatham village, Illinois	1579.	Granite City city, Illinois
1475.	Winnebago County, Illinois *	1527.	Cherry Valley township, Illinois	1580.	Granite City township, Illinois
1476.	Wood River township, Illinois *	1528.	Chicago Heights city, Illinois	1581.	Grant township, Illinois
1477.	Woodford County, Illinois *	1529.	Chicago Ridge village, Illinois	1582.	Grayslake village, Illinois
1478.	Woodridge village, Illinois *	1530.	Clark County, Illinois	1583.	Greene County, Illinois
1479.	Worth township, Illinois *	1531.	Clay County, Illinois	1584.	Greenwood township, Illinois
1480.	York township, Illinois *	1532.	Collinsville city, Illinois	1585.	Groveland township, Illinois
1481.	Alsip village, Illinois	1533.	Coloma township, Illinois	1586.	Hampton township, Illinois
1482.	Alton city, Illinois	1534.	Columbia city, Illinois	1587.	Hancock County, Illinois
1483.	Alton township, Illinois	1535.	Cortland township, Illinois	1588.	Harrisburg township, Illinois
1484.	Antioch township, Illinois	1536.	Country Club Hills city, Illinois	1589.	Harvey city, Illinois
1485.	Antioch village, Illinois	1537.	Crawford County, Illinois	1590.	Hazel Crest village, Illinois
1486.	Aux Sable township, Illinois	1538.	Crest Hill city, Illinois	1591.	Herrin city, Illinois
1487.	Barrington township, Illinois	1539.	Crestwood village, Illinois	1592.	Hickory Hills city, Illinois
1488.	Barrington village, Illinois	1540.	Crete township, Illinois	1593.	Hickory Point township, Illinois
1489.	Batavia city, Illinois	1541.	Cuba township, Illinois	1594.	Highland Park city, Illinois
1490.	Beach Park village, Illinois	1542.	Cumberland County, Illinois	1595.	Hinsdale village, Illinois
1491.	Bellwood village, Illinois	1543.	Danville township, Illinois	1596.	Homer Glen village, Illinois
1492.	Belvidere city, Illinois	1544.	Darien city, Illinois	1597.	Homewood village, Illinois
1493.	Belvidere township, Illinois	1545.	De Witt County, Illinois	1598.	Huntley village, Illinois
1494.	Bensenville village, Illinois	1546.	Deerfield village, Illinois	1599.	Iroquois County, Illinois
1495.	Benton township, Illinois	1547.	Dixon city, Illinois	1600.	Jacksonville city, Illinois
1496.	Blackberry township, Illinois	1548.	Dixon township, Illinois	1601.	Jarvis township, Illinois
		1549.	Dolton village, Illinois		

1602.	Jersey County, Illinois	1653.	Minooka village, Illinois	1706.	Round Lake Beach village, Illinois
1603.	Jo Daviess County, Illinois	1654.	Mokena village, Illinois	1707.	Round Lake village, Illinois
1604.	Johnson County, Illinois	1655.	Moline township, Illinois	1708.	Rutland township, Illinois
1605.	Justice village, Illinois	1656.	Monroe township, Illinois	1709.	Saline County, Illinois
1606.	Kankakee city, Illinois	1657.	Montgomery County, Illinois	1710.	Sauk Village village, Illinois
1607.	Kankakee township, Illinois	1658.	Montgomery village, Illinois	1711.	Schiller Park village, Illinois
1608.	Kewanee city, Illinois	1659.	Morris city, Illinois	1712.	Shelby County, Illinois
1609.	La Grange Park village, Illinois	1660.	Morton Grove village, Illinois	1713.	Shiloh Valley township, Illinois
1610.	La Grange village, Illinois	1661.	Morton township, Illinois	1714.	Shiloh village, Illinois
1611.	Lake Forest city, Illinois	1662.	Morton village, Illinois	1715.	Shorewood village, Illinois
1612.	Lake in the Hills village, Illinois	1663.	Moultrie County, Illinois	1716.	South Elgin village, Illinois
1613.	Lake Zurich village, Illinois	1664.	Mount Vernon city, Illinois	1717.	South Holland village, Illinois
1614.	Lansing village, Illinois	1665.	Mount Vernon township, Illinois	1718.	South Rock Island township, Illinois
1615.	LaSalle township, Illinois	1666.	Nameoki township, Illinois	1719.	Sterling city, Illinois
1616.	Lawrence County, Illinois	1667.	New Lenox village, Illinois	1720.	Sterling township, Illinois
1617.	Lemont township, Illinois	1668.	Newell township, Illinois	1721.	Streator city, Illinois
1618.	Lemont village, Illinois	1669.	Niles village, Illinois	1722.	Sugar Grove township, Illinois
1619.	Libertyville village, Illinois	1670.	Norridge village, Illinois	1723.	Summit village, Illinois
1620.	Limestone township, Illinois	1671.	North Aurora village, Illinois	1724.	Swansea village, Illinois
1621.	Lincoln city, Illinois	1672.	North Chicago city, Illinois	1725.	Sycamore city, Illinois
1622.	Lincolnwood village, Illinois	1673.	Northlake city, Illinois	1726.	Sycamore township, Illinois
1623.	Lindenhurst village, Illinois	1674.	Norwood Park township, Illinois	1727.	Taylorville city, Illinois
1624.	Lisle village, Illinois	1675.	O'Fallon city, Illinois	1728.	Taylorville township, Illinois
1625.	Little Rock township, Illinois	1676.	O'Fallon township, Illinois	1729.	Troy city, Illinois
1626.	Lockport city, Illinois	1677.	Oak Forest city, Illinois	1730.	Union County, Illinois
1627.	Logan County, Illinois	1678.	Ottawa city, Illinois	1731.	Vernon Hills village, Illinois
1628.	Long Creek township, Illinois	1679.	Ottawa township, Illinois	1732.	Villa Park village, Illinois
1629.	Loves Park city, Illinois	1680.	Palos Heights city, Illinois	1733.	Wabash County, Illinois
1630.	Lyons village, Illinois	1681.	Palos Hills city, Illinois	1734.	Warren County, Illinois
1631.	Machesney Park village, Illinois	1682.	Park Forest village, Illinois	1735.	Warrenville city, Illinois
1632.	Macomb city, Illinois	1683.	Pekin township, Illinois	1736.	Washington city, Illinois
1633.	Macomb City township, Illinois	1684.	Perry County, Illinois	1737.	Washington County, Illinois
1634.	Mahomet township, Illinois	1685.	Peru township, Illinois	1738.	Washington township, Illinois
1635.	Manhattan township, Illinois	1686.	Piatt County, Illinois	1739.	Waterloo city, Illinois
1636.	Manteno township, Illinois	1687.	Pike County, Illinois	1740.	Wauconda township, Illinois
1637.	Marion city, Illinois	1688.	Plano city, Illinois	1741.	Wauconda village, Illinois
1638.	Markham city, Illinois	1689.	Pontiac city, Illinois	1742.	Wayne County, Illinois
1639.	Marshall County, Illinois	1690.	Pontiac township, Illinois	1743.	West Chicago city, Illinois
1640.	Mason County, Illinois	1691.	Prospect Heights city, Illinois	1744.	Westchester village, Illinois
1641.	Massac County, Illinois	1692.	Rantoul township, Illinois	1745.	Western Springs village, Illinois
1642.	Matteson village, Illinois	1693.	Rantoul village, Illinois	1746.	Westmont village, Illinois
1643.	Mattoon city, Illinois	1694.	Richland County, Illinois	1747.	White County, Illinois
1644.	Mattoon township, Illinois	1695.	Richton Park village, Illinois	1748.	Wilmette village, Illinois
1645.	Maywood village, Illinois	1696.	River Forest township, Illinois	1749.	Winnetka village, Illinois
1646.	McDonough County, Illinois	1697.	River Forest village, Illinois	1750.	Wood Dale city, Illinois
1647.	McHenry city, Illinois	1698.	Riverdale village, Illinois	1751.	Wood River city, Illinois
1648.	Medina township, Illinois	1699.	Riverside township, Illinois	1752.	Woodside township, Illinois
1649.	Melrose Park village, Illinois	1700.	Rock Island township, Illinois	1753.	Woodstock city, Illinois
1650.	Menard County, Illinois	1701.	Rockton township, Illinois	1754.	Worth village, Illinois
1651.	Mercer County, Illinois	1702.	Rolling Meadows city, Illinois	1755.	Yorkville city, Illinois
1652.	Midlothian village, Illinois	1703.	Roscoe township, Illinois	1756.	Zion city, Illinois
		1704.	Roscoe village, Illinois		
		1705.	Roselle village, Illinois		

1757.	Zion township, Illinois	1810.	Hammond city, Indiana *	1860.	Plainfield town, Indiana *
1758.	Aboite township, Indiana *	1811.	Hancock County, Indiana *	1861.	Pleasant township, Indiana *
1759.	Adams County, Indiana *	1812.	Harrison County, Indiana *	1862.	Portage city, Indiana *
1760.	Adams township, Indiana *	1813.	Harrison township, Indiana *	1863.	Portage township, Indiana *
1761.	Allen County, Indiana *	1814.	Hendricks County, Indiana *	1864.	Portage township, Indiana *
1762.	Anderson city, Indiana *	1815.	Henry County, Indiana *	1865.	Porter County, Indiana *
1763.	Anderson township, Indiana *	1816.	Hobart township, Indiana *	1866.	Putnam County, Indiana *
1764.	Bartholomew County, Indiana *	1817.	Howard County, Indiana *	1867.	Richmond city, Indiana *
1765.	Bloomington city, Indiana *	1818.	Huntington County, Indiana *	1868.	Ross township, Indiana *
1766.	Bloomington township, Indiana *	1819.	Jackson County, Indiana *	1869.	Shelby County, Indiana *
1767.	Boone County, Indiana *	1820.	Jasper County, Indiana *	1870.	South Bend city, Indiana *
1768.	Calumet township, Indiana *	1821.	Jefferson County, Indiana *	1871.	St. John township, Indiana *
1769.	Carmel city, Indiana *	1822.	Jeffersonville city, Indiana *	1872.	St. Joseph County, Indiana *
1770.	Cass County, Indiana *	1823.	Jeffersonville township, Indiana *	1873.	St. Joseph township, Indiana *
1771.	Center township, Indiana *	1824.	Johnson County, Indiana *	1874.	Steuben County, Indiana *
1772.	Center township, Indiana *	1825.	Knight township, Indiana *	1875.	Terre Haute city, Indiana *
1773.	Center township, Indiana *	1826.	Knox County, Indiana *	1876.	Tippecanoe County, Indiana *
1774.	Center township, Indiana *	1827.	Kokomo city, Indiana *	1877.	Valparaiso city, Indiana *
1775.	Center township, Indiana *	1828.	Kosciusko County, Indiana *	1878.	Vanderburgh County, Indiana *
1776.	Center township, Indiana *	1829.	Lafayette city, Indiana *	1879.	Vigo County, Indiana *
1777.	Clark County, Indiana *	1830.	LaGrange County, Indiana *	1880.	Wabash County, Indiana *
1778.	Clay township, Indiana *	1831.	Lake County, Indiana *	1881.	Wabash township, Indiana *
1779.	Clay township, Indiana *	1832.	LaPorte County, Indiana *	1882.	Warren township, Indiana *
1780.	Clinton County, Indiana *	1833.	Lawrence city, Indiana *	1883.	Warrick County, Indiana *
1781.	Columbus city, Indiana *	1834.	Lawrence County, Indiana *	1884.	Washington township, Indiana *
1782.	Columbus township, Indiana *	1835.	Lawrence township, Indiana *	1885.	Washington township, Indiana *
1783.	Concord township, Indiana *	1836.	Lincoln township, Indiana *	1886.	Washington township, Indiana *
1784.	Crown Point city, Indiana *	1837.	Madison County, Indiana *	1887.	Washington township, Indiana *
1785.	Daviess County, Indiana *	1838.	Marion County / Indianapolis city, Indiana *	1888.	Wayne County, Indiana *
1786.	Dearborn County, Indiana *	1839.	Marshall County, Indiana *	1889.	Wayne township, Indiana *
1787.	Decatur township, Indiana *	1840.	Merrillville town, Indiana *	1890.	Wayne township, Indiana *
1788.	DeKalb County, Indiana *	1841.	Miami County, Indiana *	1891.	Wayne township, Indiana *
1789.	Delaware County, Indiana *	1842.	Michigan City city, Indiana *	1892.	Wea township, Indiana *
1790.	Delaware township, Indiana *	1843.	Mishawaka city, Indiana *	1893.	West Lafayette city, Indiana *
1791.	Dubois County, Indiana *	1844.	Monroe County, Indiana *	1894.	Westfield city, Indiana *
1792.	Elkhart city, Indiana *	1845.	Montgomery County, Indiana *	1895.	White River township, Indiana *
1793.	Elkhart County, Indiana *	1846.	Morgan County, Indiana *	1896.	Whitley County, Indiana *
1794.	Elkhart township, Indiana *	1847.	Muncie city, Indiana *	1897.	Addison township, Indiana
1795.	Evansville city, Indiana *	1848.	New Albany city, Indiana *	1898.	Auburn city, Indiana
1796.	Fairfield township, Indiana *	1849.	New Albany township, Indiana *	1899.	Avon town, Indiana
1797.	Fall Creek township, Indiana *	1850.	Noble County, Indiana *	1900.	Bainbridge township, Indiana
1798.	Fishers city, Indiana *	1851.	Noblesville city, Indiana *	1901.	Baugo township, Indiana
1799.	Floyd County, Indiana *	1852.	Noblesville township, Indiana *	1902.	Bedford city, Indiana
1800.	Fort Wayne city, Indiana *	1853.	North township, Indiana *	1903.	Beech Grove city, Indiana
1801.	Franklin township, Indiana *	1854.	Ohio township, Indiana *	1904.	Blackford County, Indiana
1802.	Gary city, Indiana *	1855.	Penn township, Indiana *	1905.	Bluffton city, Indiana
1803.	Gibson County, Indiana *	1856.	Perry township, Indiana *	1906.	Boon township, Indiana
1804.	Goshen city, Indiana *	1857.	Perry township, Indiana *	1907.	Brown County, Indiana
1805.	Grant County, Indiana *	1858.	Perry township, Indiana *	1908.	Brown township, Indiana
1806.	Greene County, Indiana *	1859.	Pike township, Indiana *		
1807.	Greenwood city, Indiana *				
1808.	Guilford township, Indiana *				
1809.	Hamilton County, Indiana *				

1909.	Brown township, Indiana	1962.	Jackson township, Indiana	2016.	Sugar Creek township, Indiana
1910.	Brownsburg town, Indiana	1963.	Jackson township, Indiana	2017.	Sullivan County, Indiana
1911.	Carroll County, Indiana	1964.	Jasper city, Indiana	2018.	Switzerland County, Indiana
1912.	Cedar Creek township, Indiana	1965.	Jay County, Indiana	2019.	Tipton County, Indiana
1913.	Cedar Creek township, Indiana	1966.	Jefferson township, Indiana	2020.	Troy township, Indiana
1914.	Cedar Lake town, Indiana	1967.	Jennings County, Indiana	2021.	Union township, Indiana
1915.	Center township, Indiana	1968.	Keener township, Indiana	2022.	Union township, Indiana
1916.	Center township, Indiana	1969.	La Porte city, Indiana	2023.	Van Buren township, Indiana
1917.	Center township, Indiana	1970.	Lake Station city, Indiana	2024.	Vermillion County, Indiana
1918.	Center township, Indiana	1971.	Lawrenceburg township, Indiana	2025.	Vernon township, Indiana
1919.	Center township, Indiana	1972.	Lebanon city, Indiana	2026.	Vincennes city, Indiana
1920.	Center township, Indiana	1973.	Logansport city, Indiana	2027.	Vincennes township, Indiana
1921.	Center township, Indiana	1974.	Lost Creek township, Indiana	2028.	Warsaw city, Indiana
1922.	Centre township, Indiana	1975.	Madison city, Indiana	2029.	Washington city, Indiana
1923.	Charlestown township, Indiana	1976.	Madison township, Indiana	2030.	Washington County, Indiana
1924.	Chesterton town, Indiana	1977.	Marion city, Indiana	2031.	Washington township, Indiana
1925.	Clarksville town, Indiana	1978.	Martin County, Indiana	2032.	Washington township, Indiana
1926.	Clay County, Indiana	1979.	Martinsville city, Indiana	2033.	Washington township, Indiana
1927.	Cleveland township, Indiana	1980.	Michigan township, Indiana	2034.	Washington township, Indiana
1928.	Columbia township, Indiana	1981.	Mill township, Indiana	2035.	Wayne township, Indiana
1929.	Connersville city, Indiana	1982.	Munster town, Indiana	2036.	Wayne township, Indiana
1930.	Connersville township, Indiana	1983.	New Castle city, Indiana	2037.	Wells County, Indiana
1931.	Coolspring township, Indiana	1984.	New Haven city, Indiana	2038.	Westchester township, Indiana
1932.	Crawford County, Indiana	1985.	Newton County, Indiana	2039.	White County, Indiana
1933.	Crawfordsville city, Indiana	1986.	Noble township, Indiana	2040.	Winfield township, Indiana
1934.	Danville town, Indiana	1987.	Orange County, Indiana	2041.	Yorktown town, Indiana
1935.	Decatur County, Indiana	1988.	Osolo township, Indiana	2042.	Zionsville town, Indiana
1936.	Dyer town, Indiana	1989.	Owen County, Indiana	2043.	Ames city, Iowa *
1937.	East Chicago city, Indiana	1990.	Parke County, Indiana	2044.	Ankeny city, Iowa *
1938.	Eel township, Indiana	1991.	Patoka township, Indiana	2045.	Bettendorf city, Iowa *
1939.	Fall Creek township, Indiana	1992.	Perry County, Indiana	2046.	Black Hawk County, Iowa *
1940.	Fayette County, Indiana	1993.	Perry township, Indiana	2047.	Cedar Falls city, Iowa *
1941.	Fountain County, Indiana	1994.	Peru city, Indiana	2048.	Cedar Rapids city, Iowa *
1942.	Frankfort city, Indiana	1995.	Peru township, Indiana	2049.	Cerro Gordo County, Iowa *
1943.	Franklin city, Indiana	1996.	Pigeon township, Indiana	2050.	Clinton County, Iowa *
1944.	Franklin County, Indiana	1997.	Pike County, Indiana	2051.	Council Bluffs city, Iowa *
1945.	Franklin township, Indiana	1998.	Pipe Creek township, Indiana	2052.	Dallas County, Iowa *
1946.	Fulton County, Indiana	1999.	Pleasant township, Indiana	2053.	Davenport city, Iowa *
1947.	Georgetown township, Indiana	2000.	Posey County, Indiana	2054.	Des Moines city, Iowa *
1948.	Greencastle city, Indiana	2001.	Pulaski County, Indiana	2055.	Des Moines County, Iowa *
1949.	Greencastle township, Indiana	2002.	Randolph County, Indiana	2056.	Dubuque city, Iowa *
1950.	Greenfield city, Indiana	2003.	Richland township, Indiana	2057.	Dubuque County, Iowa *
1951.	Greensburg city, Indiana	2004.	Ripley County, Indiana	2058.	Iowa City city, Iowa *
1952.	Griffith town, Indiana	2005.	Rush County, Indiana	2059.	Jasper County, Iowa *
1953.	Hanover township, Indiana	2006.	Schererville town, Indiana	2060.	Johnson County, Iowa *
1954.	Harris township, Indiana	2007.	Scott County, Indiana	2061.	Lee County, Iowa *
1955.	Harrison township, Indiana	2008.	Seymour city, Indiana	2062.	Linn County, Iowa *
1956.	Henry township, Indiana	2009.	Shawswick township, Indiana	2063.	Marion city, Iowa *
1957.	Highland town, Indiana	2010.	Shelbyville city, Indiana	2064.	Marion County, Iowa *
1958.	Hobart city, Indiana	2011.	Silver Creek township, Indiana	2065.	Marshall County, Iowa *
1959.	Honey Creek township, Indiana	2012.	Speedway town, Indiana	2066.	Muscatine County, Iowa *
1960.	Huntington city, Indiana	2013.	Spencer County, Indiana	2067.	Polk County, Iowa *
1961.	Huntington township, Indiana	2014.	St. John town, Indiana	2068.	Pottawattamie County, Iowa *
		2015.	Starke County, Indiana	2069.	Scott County, Iowa *
				2070.	Sioux City city, Iowa *

2071.	Sioux County, Iowa *	2126.	Kossuth County, Iowa	2179.	Olathe city, Kansas *
2072.	Story County, Iowa *	2127.	Le Mars city, Iowa	2180.	Overland Park city, Kansas *
2073.	Urbandale city, Iowa *	2128.	Louisa County, Iowa	2181.	Reno County, Kansas *
2074.	Wapello County, Iowa *	2129.	Lyon County, Iowa	2182.	Riley County, Kansas *
2075.	Warren County, Iowa *	2130.	Madison County, Iowa	2183.	Salina city, Kansas *
2076.	Waterloo city, Iowa *	2131.	Mahaska County, Iowa	2184.	Saline County, Kansas *
2077.	Webster County, Iowa *	2132.	Marshalltown city, Iowa	2185.	Sedgwick County, Kansas *
2078.	West Des Moines city, Iowa *	2133.	Mason City city, Iowa	2186.	Shawnee city, Kansas *
2079.	Woodbury County, Iowa *	2134.	Mills County, Iowa	2187.	Shawnee County, Kansas *
2080.	Allamakee County, Iowa	2135.	Mitchell County, Iowa	2188.	Topeka city, Kansas *
2081.	Altoona city, Iowa	2136.	Muscatine city, Iowa	2189.	Wichita city, Kansas *
2082.	Appanoose County, Iowa	2137.	Newton city, Iowa	2190.	Allen County, Kansas
2083.	Benton County, Iowa	2138.	North Liberty city, Iowa	2191.	Andover city, Kansas
2084.	Boone city, Iowa	2139.	Norwalk city, Iowa	2192.	Arkansas City city, Kansas
2085.	Boone County, Iowa	2140.	O'Brien County, Iowa	2193.	Atchison city, Kansas
2086.	Bremer County, Iowa	2141.	Oskaloosa city, Iowa	2194.	Atchison County, Kansas
2087.	Buchanan County, Iowa	2142.	Ottumwa city, Iowa	2195.	Barton County, Kansas
2088.	Buena Vista County, Iowa	2143.	Page County, Iowa	2196.	Bourbon County, Kansas
2089.	Burlington city, Iowa	2144.	Pella city, Iowa	2197.	Bruno township, Kansas
2090.	Butler County, Iowa	2145.	Pleasant Hill city, Iowa	2198.	Cherokee County, Kansas
2091.	Carroll County, Iowa	2146.	Plymouth County, Iowa	2199.	Derby city, Kansas
2092.	Cass County, Iowa	2147.	Poweshiek County, Iowa	2200.	Dickinson County, Kansas
2093.	Cedar County, Iowa	2148.	Shelby County, Iowa	2201.	Dodge City city, Kansas
2094.	Cherokee County, Iowa	2149.	Spencer city, Iowa	2202.	El Dorado city, Kansas
2095.	Chickasaw County, Iowa	2150.	Storm Lake city, Iowa	2203.	Ellis County, Kansas
2096.	Clay County, Iowa	2151.	Tama County, Iowa	2204.	Emporia city, Kansas
2097.	Clayton County, Iowa	2152.	Union County, Iowa	2205.	Fairmount township, Kansas
2098.	Clinton city, Iowa	2153.	Washington County, Iowa	2206.	Franklin County, Kansas
2099.	Clive city, Iowa	2154.	Waukeee city, Iowa	2207.	Garden City city, Kansas
2100.	Coralville city, Iowa	2155.	Waverly city, Iowa	2208.	Gardner city, Kansas
2101.	Crawford County, Iowa	2156.	Winnebago County, Iowa	2209.	Great Bend city, Kansas
2102.	Delaware County, Iowa	2157.	Winneshiek County, Iowa	2210.	Hays city, Kansas
2103.	Dickinson County, Iowa	2158.	Wright County, Iowa	2211.	Haysville city, Kansas
2104.	Fairfield city, Iowa	2159.	Butler County, Kansas *	2212.	Jackson County, Kansas
2105.	Fayette County, Iowa	2160.	Cowley County, Kansas *	2213.	Jefferson County, Kansas
2106.	Floyd County, Iowa	2161.	Crawford County, Kansas *	2214.	Junction City city, Kansas
2107.	Fort Dodge city, Iowa	2162.	Douglas County, Kansas *	2215.	Labette County, Kansas
2108.	Fort Madison city, Iowa	2163.	Finney County, Kansas *	2216.	Lansing city, Kansas
2109.	Franklin County, Iowa	2164.	Ford County, Kansas *	2217.	Liberal city, Kansas
2110.	Grimes city, Iowa	2165.	Geary County, Kansas *	2218.	Madison township, Kansas
2111.	Grundy County, Iowa	2166.	Harvey County, Kansas *	2219.	Marion County, Kansas
2112.	Guthrie County, Iowa	2167.	Hutchinson city, Kansas *	2220.	McPherson city, Kansas
2113.	Hamilton County, Iowa	2168.	Johnson County, Kansas *	2221.	McPherson County, Kansas
2114.	Hancock County, Iowa	2169.	Kansas City city, Kansas *	2222.	Merriam city, Kansas
2115.	Hardin County, Iowa	2170.	Lawrence city, Kansas *	2223.	Nemaha County, Kansas
2116.	Harrison County, Iowa	2171.	Leavenworth city, Kansas *	2224.	Neosho County, Kansas
2117.	Henry County, Iowa	2172.	Leavenworth County, Kansas *	2225.	Newton city, Kansas
2118.	Indianola city, Iowa	2173.	Leawood city, Kansas *	2226.	Osage County, Kansas
2119.	Iowa County, Iowa	2174.	Lenexa city, Kansas *	2227.	Ottawa city, Kansas
2120.	Jackson County, Iowa	2175.	Lyon County, Kansas *	2228.	Pittsburg city, Kansas
2121.	Jefferson County, Iowa	2176.	Manhattan city, Kansas *	2229.	Pottawatomie County, Kansas
2122.	Johnston city, Iowa	2177.	Miami County, Kansas *	2230.	Prairie Village city, Kansas
2123.	Jones County, Iowa	2178.	Montgomery County, Kansas *	2231.	Riverside township, Kansas
2124.	Keokuk city, Iowa			2232.	Rockford township, Kansas
2125.	Keokuk County, Iowa			2233.	Seward County, Kansas

2234. Soldier township, Kansas	2281. Adair County, Kentucky	2335. McCreary County, Kentucky
2235. Sumner County, Kansas	2282. Allen County, Kentucky	2336. Meade County, Kentucky
2236. Winfield city, Kansas	2283. Anderson County, Kentucky	2337. Mercer County, Kentucky
2237. Barren County, Kentucky *	2284. Ashland city, Kentucky	2338. Metcalfe County, Kentucky
2238. Boone County, Kentucky *	2285. Bardstown city, Kentucky	2339. Monroe County, Kentucky
2239. Bowling Green city, Kentucky *	2286. Bath County, Kentucky	2340. Montgomery County, Kentucky
2240. Boyd County, Kentucky *	2287. Bell County, Kentucky	2341. Morgan County, Kentucky
2241. Boyle County, Kentucky *	2288. Berea city, Kentucky	2342. Mount Washington city, Kentucky
2242. Bullitt County, Kentucky *	2289. Bourbon County, Kentucky	2343. Murray city, Kentucky
2243. Calloway County, Kentucky *	2290. Breathitt County, Kentucky	2344. Newport city, Kentucky
2244. Campbell County, Kentucky *	2291. Breckinridge County, Kentucky	2345. Ohio County, Kentucky
2245. Christian County, Kentucky *	2292. Butler County, Kentucky	2346. Owen County, Kentucky
2246. Clark County, Kentucky *	2293. Caldwell County, Kentucky	2347. Paducah city, Kentucky
2247. Covington city, Kentucky *	2294. Campbellsville city, Kentucky	2348. Pendleton County, Kentucky
2248. Daviess County, Kentucky *	2295. Carroll County, Kentucky	2349. Perry County, Kentucky
2249. Elizabethtown city, Kentucky *	2296. Carter County, Kentucky	2350. Powell County, Kentucky
2250. Florence city, Kentucky *	2297. Casey County, Kentucky	2351. Radcliff city, Kentucky
2251. Floyd County, Kentucky *	2298. Clay County, Kentucky	2352. Rockcastle County, Kentucky
2252. Franklin County, Kentucky *	2299. Clinton County, Kentucky	2353. Rowan County, Kentucky
2253. Georgetown city, Kentucky *	2300. Danville city, Kentucky	2354. Russell County, Kentucky
2254. Graves County, Kentucky *	2301. Edmonson County, Kentucky	2355. Shelbyville city, Kentucky
2255. Greenup County, Kentucky *	2302. Erlanger city, Kentucky	2356. Shepherdsville city, Kentucky
2256. Hardin County, Kentucky *	2303. Estill County, Kentucky	2357. Shively city, Kentucky
2257. Henderson County, Kentucky *	2304. Fleming County, Kentucky	2358. Simpson County, Kentucky
2258. Hopkins County, Kentucky *	2305. Fort Thomas city, Kentucky	2359. Somerset city, Kentucky
2259. Hopkinsville city, Kentucky *	2306. Frankfort city, Kentucky	2360. Spencer County, Kentucky
2260. Jessamine County, Kentucky *	2307. Garrard County, Kentucky	2361. St. Matthews city, Kentucky
2261. Kenton County, Kentucky *	2308. Glasgow city, Kentucky	2362. Taylor County, Kentucky
2262. Knox County, Kentucky *	2309. Grant County, Kentucky	2363. Todd County, Kentucky
2263. Laurel County, Kentucky *	2310. Grayson County, Kentucky	2364. Trigg County, Kentucky
2264. Lexington-Fayette urban county, Kentucky *	2311. Green County, Kentucky	2365. Union County, Kentucky
2265. Louisville/Jefferson County metro government, Kentucky *	2312. Harlan County, Kentucky	2366. Washington County, Kentucky
2266. Madison County, Kentucky *	2313. Harrison County, Kentucky	2367. Wayne County, Kentucky
2267. Marshall County, Kentucky *	2314. Hart County, Kentucky	2368. Webster County, Kentucky
2268. McCracken County, Kentucky *	2315. Henderson city, Kentucky	2369. Winchester city, Kentucky
2269. Muhlenberg County, Kentucky *	2316. Henry County, Kentucky	2370. Woodford County, Kentucky
2270. Nelson County, Kentucky *	2317. Independence city, Kentucky	2371. Acadia Parish, Louisiana *
2271. Nicholasville city, Kentucky *	2318. Jackson County, Kentucky	2372. Alexandria city, Louisiana *
2272. Oldham County, Kentucky *	2319. Jeffersontown city, Kentucky	2373. Ascension Parish, Louisiana *
2273. Owensboro city, Kentucky *	2320. Johnson County, Kentucky	2374. Avoyelles Parish, Louisiana *
2274. Pike County, Kentucky *	2321. Knott County, Kentucky	2375. Baton Rouge city, Louisiana *
2275. Pulaski County, Kentucky *	2322. Larue County, Kentucky	2376. Beauregard Parish, Louisiana *
2276. Richmond city, Kentucky *	2323. Lawrence County, Kentucky	2377. Bossier City city, Louisiana *
2277. Scott County, Kentucky *	2324. Lawrenceburg city, Kentucky	2378. Bossier Parish, Louisiana *
2278. Shelby County, Kentucky *	2325. Letcher County, Kentucky	2379. Caddo Parish, Louisiana *
2279. Warren County, Kentucky *	2326. Lewis County, Kentucky	2380. Calcasieu Parish, Louisiana *
2280. Whitley County, Kentucky *	2327. Lincoln County, Kentucky	2381. East Baton Rouge Parish, Louisiana *
	2328. Logan County, Kentucky	2382. Evangeline Parish, Louisiana *
	2329. Lyndon city, Kentucky	2383. Iberia Parish, Louisiana *
	2330. Madisonville city, Kentucky	2384. Iberville Parish, Louisiana *
	2331. Magoffin County, Kentucky	
	2332. Marion County, Kentucky	
	2333. Martin County, Kentucky	
	2334. Mason County, Kentucky	

2385. Jefferson Davis Parish, Louisiana *	2430. Gonzales city, Louisiana	2481. Auburn city, Maine
2386. Jefferson Parish, Louisiana *	2431. Grant Parish, Louisiana	2482. Augusta city, Maine
2387. Kenner city, Louisiana *	2432. Gretna city, Louisiana	2483. Biddeford city, Maine
2388. Lafayette city, Louisiana *	2433. Hammond city, Louisiana	2484. Brunswick town, Maine
2389. Lafayette Parish, Louisiana *	2434. Jackson Parish, Louisiana	2485. Falmouth town, Maine
2390. Lafourche Parish, Louisiana *	2435. LaSalle Parish, Louisiana	2486. Gorham town, Maine
2391. Lake Charles city, Louisiana *	2436. Madison Parish, Louisiana	2487. Kennebunk town, Maine
2392. Lincoln Parish, Louisiana *	2437. Mandeville city, Louisiana	2488. Orono town, Maine
2393. Livingston Parish, Louisiana *	2438. Minden city, Louisiana	2489. Piscataquis County, Maine
2394. Monroe city, Louisiana *	2439. Morehouse Parish, Louisiana	2490. Saco city, Maine
2395. Natchitoches Parish, Louisiana *	2440. Morgan City city, Louisiana	2491. Sanford city, Maine
2396. New Orleans city / Orleans Parish, Louisiana *	2441. Natchitoches city, Louisiana	2492. Scarborough town, Maine
2397. Ouachita Parish, Louisiana *	2442. New Iberia city, Louisiana	2493. South Portland city, Maine
2398. Rapides Parish, Louisiana *	2443. Opelousas city, Louisiana	2494. Standish town, Maine
2399. Shreveport city, Louisiana *	2444. Pineville city, Louisiana	2495. Waterville city, Maine
2400. St. Bernard Parish, Louisiana *	2445. Plaquemines Parish, Louisiana	2496. Wells town, Maine
2401. St. Charles Parish, Louisiana *	2446. Pointe Coupee Parish, Louisiana	2497. Westbrook city, Maine
2402. St. John the Baptist Parish, Louisiana *	2447. Richland Parish, Louisiana	2498. Windham town, Maine
2403. St. Landry Parish, Louisiana *	2448. Ruston city, Louisiana	2499. York town, Maine
2404. St. Martin Parish, Louisiana *	2449. Sabine Parish, Louisiana	2500. Allegany County, Maryland *
2405. St. Mary Parish, Louisiana *	2450. Slidell city, Louisiana	2501. Annapolis city, Maryland *
2406. St. Tammany Parish, Louisiana *	2451. St. Helena Parish, Louisiana	2502. Anne Arundel County, Maryland *
2407. Tangipahoa Parish, Louisiana *	2452. St. James Parish, Louisiana	2503. Baltimore city, Maryland *
2408. Terrebonne Parish, Louisiana *	2453. Sulphur city, Louisiana	2504. Baltimore County, Maryland *
2409. Vermilion Parish, Louisiana *	2454. Thibodaux city, Louisiana	2505. Bowie city, Maryland *
2410. Vernon Parish, Louisiana *	2455. Union Parish, Louisiana	2506. Calvert County, Maryland *
2411. Washington Parish, Louisiana *	2456. West Baton Rouge Parish, Louisiana	2507. Caroline County, Maryland *
2412. Webster Parish, Louisiana *	2457. West Carroll Parish, Louisiana	2508. Carroll County, Maryland *
2413. Abbeville city, Louisiana	2458. West Feliciana Parish, Louisiana	2509. Cecil County, Maryland *
2414. Allen Parish, Louisiana	2459. West Monroe city, Louisiana	2510. Charles County, Maryland *
2415. Assumption Parish, Louisiana	2460. Winn Parish, Louisiana	2511. College Park city, Maryland *
2416. Baker city, Louisiana	2461. Youngsville city, Louisiana	2512. Dorchester County, Maryland *
2417. Bastrop city, Louisiana	2462. Zachary city, Louisiana	2513. Frederick city, Maryland *
2418. Bienville Parish, Louisiana	2463. Androscoggin County, Maine *	2514. Frederick County, Maryland *
2419. Bogalusa city, Louisiana	2464. Aroostook County, Maine *	2515. Gaithersburg city, Maryland *
2420. Broussard city, Louisiana	2465. Bangor city, Maine *	2516. Hagerstown city, Maryland *
2421. Central city, Louisiana	2466. Cumberland County, Maine *	2517. Harford County, Maryland *
2422. Claiborne Parish, Louisiana	2467. Franklin County, Maine *	2518. Howard County, Maryland *
2423. Concordia Parish, Louisiana	2468. Hancock County, Maine *	2519. Montgomery County, Maryland *
2424. Covington city, Louisiana	2469. Kennebec County, Maine *	2520. Prince George's County, Maryland *
2425. Crowley city, Louisiana	2470. Knox County, Maine *	2521. Queen Anne's County, Maryland *
2426. De Soto Parish, Louisiana	2471. Lewiston city, Maine *	2522. Rockville city, Maryland *
2427. DeRidder city, Louisiana	2472. Lincoln County, Maine *	2523. Salisbury city, Maryland *
2428. East Feliciana Parish, Louisiana	2473. Oxford County, Maine *	2524. St. Mary's County, Maryland *
2429. Franklin Parish, Louisiana	2474. Penobscot County, Maine *	2525. Talbot County, Maryland *
	2475. Portland city, Maine *	2526. Washington County, Maryland *
	2476. Sagadahoc County, Maine *	2527. Wicomico County, Maryland *
	2477. Somerset County, Maine *	2528. Worcester County, Maryland *
	2478. Waldo County, Maine *	
	2479. Washington County, Maine *	
	2480. York County, Maine *	

2529. Aberdeen city, Maryland	2567. Fitchburg city, Massachusetts *	2601. Waltham city, Massachusetts *
2530. Bel Air town, Maryland		2602. Watertown Town city, Massachusetts *
2531. Cambridge city, Maryland	2568. Framingham city, Massachusetts *	2603. Westfield city, Massachusetts *
2532. Cumberland city, Maryland	2569. Franklin Town city, Massachusetts *	2604. Weymouth Town city, Massachusetts *
2533. Easton town, Maryland	2570. Gloucester city, Massachusetts *	2605. Woburn city, Massachusetts *
2534. Elkton town, Maryland	2571. Haverhill city, Massachusetts *	2606. Worcester city, Massachusetts *
2535. Garrett County, Maryland	2572. Holyoke city, Massachusetts *	2607. Abington town, Massachusetts
2536. Greenbelt city, Maryland	2573. Lawrence city, Massachusetts *	2608. Acton town, Massachusetts
2537. Havre de Grace city, Maryland		2609. Acushnet town, Massachusetts
2538. Hyattsville city, Maryland	2574. Leominster city, Massachusetts *	2610. Agawam Town city, Massachusetts
2539. Kent County, Maryland	2575. Lexington town, Massachusetts *	2611. Amesbury Town city, Massachusetts
2540. Laurel city, Maryland	2576. Lowell city, Massachusetts *	2612. Ashland town, Massachusetts
2541. New Carrollton city, Maryland	2577. Lynn city, Massachusetts *	2613. Athol town, Massachusetts
2542. Somerset County, Maryland	2578. Malden city, Massachusetts *	2614. Auburn town, Massachusetts
2543. Takoma Park city, Maryland	2579. Marlborough city, Massachusetts *	2615. Bedford town, Massachusetts
2544. Westminster city, Maryland	2580. Medford city, Massachusetts *	2616. Belchertown town, Massachusetts
2545. Amherst town, Massachusetts *	2581. Methuen Town city, Massachusetts *	2617. Bellingham town, Massachusetts
2546. Andover town, Massachusetts *	2582. Natick town, Massachusetts *	2618. Belmont town, Massachusetts
2547. Arlington town, Massachusetts *	2583. Needham town, Massachusetts *	2619. Bourne town, Massachusetts
2548. Attleboro city, Massachusetts *	2584. New Bedford city, Massachusetts *	2620. Bridgewater Town city, Massachusetts
2549. Barnstable County, Massachusetts *	2585. Newton city, Massachusetts *	2621. Burlington town, Massachusetts
2550. Barnstable Town city, Massachusetts *	2586. Norfolk County, Massachusetts *	2622. Canton town, Massachusetts
2551. Beverly city, Massachusetts *	2587. North Andover town, Massachusetts *	2623. Carver town, Massachusetts
2552. Billerica town, Massachusetts *	2588. Peabody city, Massachusetts *	2624. Charlton town, Massachusetts
2553. Boston city, Massachusetts *	2589. Pittsfield city, Massachusetts *	2625. Clinton town, Massachusetts
2554. Braintree Town city, Massachusetts *	2590. Plymouth County, Massachusetts *	2626. Concord town, Massachusetts
2555. Bristol County, Massachusetts *	2591. Plymouth town, Massachusetts *	2627. Danvers town, Massachusetts
2556. Brockton city, Massachusetts *	2592. Quincy city, Massachusetts *	2628. Dedham town, Massachusetts
2557. Brookline town, Massachusetts *	2593. Randolph Town city, Massachusetts *	2629. Dennis town, Massachusetts
2558. Cambridge city, Massachusetts *	2594. Revere city, Massachusetts *	2630. Dudley town, Massachusetts
2559. Chelmsford town, Massachusetts *	2595. Salem city, Massachusetts *	2631. Dukes County, Massachusetts
2560. Chelsea city, Massachusetts *	2596. Shrewsbury town, Massachusetts *	2632. Duxbury town, Massachusetts
2561. Chicopee city, Massachusetts *	2597. Somerville city, Massachusetts *	2633. East Bridgewater town, Massachusetts
2562. Dartmouth town, Massachusetts *	2598. Springfield city, Massachusetts *	2634. East Longmeadow town, Massachusetts
2563. Dracut town, Massachusetts *	2599. Taunton city, Massachusetts *	2635. Easthampton Town city, Massachusetts
2564. Everett city, Massachusetts *	2600. Tewksbury town, Massachusetts *	2636. Easton town, Massachusetts
2565. Fall River city, Massachusetts *		2637. Fairhaven town, Massachusetts
2566. Falmouth town, Massachusetts *		2638. Foxborough town, Massachusetts
		2639. Gardner city, Massachusetts
		2640. Grafton town, Massachusetts

2641. Greenfield Town city, Massachusetts	2681. Northampton city, Massachusetts	2720. Westford town, Massachusetts
2642. Groton town, Massachusetts	2682. Northborough town, Massachusetts	2721. Weston town, Massachusetts
2643. Hanover town, Massachusetts	2683. Northbridge town, Massachusetts	2722. Westport town, Massachusetts
2644. Hanson town, Massachusetts	2684. Norton town, Massachusetts	2723. Westwood town, Massachusetts
2645. Harwich town, Massachusetts	2685. Norwell town, Massachusetts	2724. Whitman town, Massachusetts
2646. Hingham town, Massachusetts	2686. Norwood town, Massachusetts	2725. Wilbraham town, Massachusetts
2647. Holbrook town, Massachusetts	2687. Oxford town, Massachusetts	2726. Wilmington town, Massachusetts
2648. Holden town, Massachusetts	2688. Palmer Town city, Massachusetts	2727. Winchendon town, Massachusetts
2649. Holliston town, Massachusetts	2689. Pembroke town, Massachusetts	2728. Winchester town, Massachusetts
2650. Hopkinton town, Massachusetts	2690. Pepperell town, Massachusetts	2729. Winthrop Town city, Massachusetts
2651. Hudson town, Massachusetts	2691. Raynham town, Massachusetts	2730. Wrentham town, Massachusetts
2652. Hull town, Massachusetts	2692. Reading town, Massachusetts	2731. Yarmouth town, Massachusetts
2653. Ipswich town, Massachusetts	2693. Rehoboth town, Massachusetts	2732. Allegan County, Michigan *
2654. Kingston town, Massachusetts	2694. Rockland town, Massachusetts	2733. Ann Arbor city, Michigan *
2655. Lakeville town, Massachusetts	2695. Sandwich town, Massachusetts	2734. Barry County, Michigan *
2656. Leicester town, Massachusetts	2696. Saugus town, Massachusetts	2735. Battle Creek city, Michigan *
2657. Littleton town, Massachusetts	2697. Scituate town, Massachusetts	2736. Bay City city, Michigan *
2658. Longmeadow town, Massachusetts	2698. Seekonk town, Massachusetts	2737. Bay County, Michigan *
2659. Ludlow town, Massachusetts	2699. Sharon town, Massachusetts	2738. Bedford township, Michigan *
2660. Lunenburg town, Massachusetts	2700. Somerset town, Massachusetts	2739. Berrien County, Michigan *
2661. Lynnfield town, Massachusetts	2701. South Hadley town, Massachusetts	2740. Bloomfield charter township, Michigan *
2662. Mansfield town, Massachusetts	2702. Southborough town, Massachusetts	2741. Branch County, Michigan *
2663. Marblehead town, Massachusetts	2703. Southbridge Town city, Massachusetts	2742. Brownstown charter township, Michigan *
2664. Marshfield town, Massachusetts	2704. Spencer town, Massachusetts	2743. Calhoun County, Michigan *
2665. Mashpee town, Massachusetts	2705. Stoneham town, Massachusetts	2744. Canton charter township, Michigan *
2666. Maynard town, Massachusetts	2706. Stoughton town, Massachusetts	2745. Cass County, Michigan *
2667. Medfield town, Massachusetts	2707. Sudbury town, Massachusetts	2746. Chesterfield township, Michigan *
2668. Medway town, Massachusetts	2708. Swampscott town, Massachusetts	2747. Chippewa County, Michigan *
2669. Melrose city, Massachusetts	2709. Swansea town, Massachusetts	2748. Clare County, Michigan *
2670. Middleborough town, Massachusetts	2710. Tyngsborough town, Massachusetts	2749. Clinton charter township, Michigan *
2671. Middleton town, Massachusetts	2711. Uxbridge town, Massachusetts	2750. Clinton County, Michigan *
2672. Milford town, Massachusetts	2712. Wakefield town, Massachusetts	2751. Commerce charter township, Michigan *
2673. Millbury town, Massachusetts	2713. Walpole town, Massachusetts	2752. Dearborn city, Michigan *
2674. Milton town, Massachusetts	2714. Wareham town, Massachusetts	2753. Dearborn Heights city, Michigan *
2675. Nantucket town, Massachusetts	2715. Wayland town, Massachusetts	2754. Delta charter township, Michigan *
2676. Newburyport city, Massachusetts	2716. Webster town, Massachusetts	2755. Delta County, Michigan *
2677. Norfolk town, Massachusetts	2717. Wellesley town, Massachusetts	2756. Detroit city, Michigan *
2678. North Adams city, Massachusetts	2718. West Springfield Town city, Massachusetts	2757. East Lansing city, Michigan *
2679. North Attleborough town, Massachusetts	2719. Westborough town, Massachusetts	2758. Eastpointe city, Michigan *
2680. North Reading town, Massachusetts		

2759.	Eaton County, Michigan *	2802.	Newaygo County, Michigan *	2841.	Adrian city, Michigan
2760.	Emmet County, Michigan *	2803.	Novi city, Michigan *	2842.	Alcona County, Michigan
2761.	Farmington Hills city, Michigan *	2804.	Oakland County, Michigan *	2843.	Algoma township, Michigan
2762.	Flint charter township, Michigan *	2805.	Orion charter township, Michigan *	2844.	Allen Park city, Michigan
2763.	Flint city, Michigan *	2806.	Ottawa County, Michigan *	2845.	Allendale charter township, Michigan
2764.	Genesee County, Michigan *	2807.	Pittsfield charter township, Michigan *	2846.	Alpena County, Michigan
2765.	Georgetown charter township, Michigan *	2808.	Plainfield charter township, Michigan *	2847.	Alpine township, Michigan
2766.	Grand Blanc charter township, Michigan *	2809.	Pontiac city, Michigan *	2848.	Antrim County, Michigan
2767.	Grand Rapids city, Michigan *	2810.	Portage city, Michigan *	2849.	Antwerp township, Michigan
2768.	Grand Traverse County, Michigan *	2811.	Redford charter township, Michigan *	2850.	Arenac County, Michigan
2769.	Gratiot County, Michigan *	2812.	Rochester Hills city, Michigan *	2851.	Auburn Hills city, Michigan
2770.	Hillsdale County, Michigan *	2813.	Roseville city, Michigan *	2852.	Bangor charter township, Michigan
2771.	Holland charter township, Michigan *	2814.	Royal Oak city, Michigan *	2853.	Bath charter township, Michigan
2772.	Holland city, Michigan *	2815.	Saginaw charter township, Michigan *	2854.	Benton charter township, Michigan
2773.	Houghton County, Michigan *	2816.	Saginaw city, Michigan *	2855.	Benzie County, Michigan
2774.	Huron County, Michigan *	2817.	Saginaw County, Michigan *	2856.	Berkley city, Michigan
2775.	Independence charter township, Michigan *	2818.	Sanilac County, Michigan *	2857.	Beverly Hills village, Michigan
2776.	Ingham County, Michigan *	2819.	Shelby charter township, Michigan *	2858.	Big Rapids city, Michigan
2777.	Ionia County, Michigan *	2820.	Shiawassee County, Michigan *	2859.	Birmingham city, Michigan
2778.	Isabella County, Michigan *	2821.	Southfield city, Michigan *	2860.	Blackman charter township, Michigan
2779.	Jackson city, Michigan *	2822.	St. Clair County, Michigan *	2861.	Brandon charter township, Michigan
2780.	Jackson County, Michigan *	2823.	St. Clair Shores city, Michigan *	2862.	Brighton township, Michigan
2781.	Kalamazoo city, Michigan *	2824.	St. Joseph County, Michigan *	2863.	Burton city, Michigan
2782.	Kalamazoo County, Michigan *	2825.	Sterling Heights city, Michigan *	2864.	Byron township, Michigan
2783.	Kent County, Michigan *	2826.	Taylor city, Michigan *	2865.	Cadillac city, Michigan
2784.	Kentwood city, Michigan *	2827.	Troy city, Michigan *	2866.	Caledonia township, Michigan
2785.	Lansing city, Michigan *	2828.	Tuscola County, Michigan *	2867.	Cannon township, Michigan
2786.	Lapeer County, Michigan *	2829.	Van Buren County, Michigan *	2868.	Cascade charter township, Michigan
2787.	Lenawee County, Michigan *	2830.	Warren city, Michigan *	2869.	Charlevoix County, Michigan
2788.	Lincoln Park city, Michigan *	2831.	Washtenaw County, Michigan *	2870.	Cheboygan County, Michigan
2789.	Livingston County, Michigan *	2832.	Waterford charter township, Michigan *	2871.	Clawson city, Michigan
2790.	Livonia city, Michigan *	2833.	Wayne County, Michigan *	2872.	Coldwater city, Michigan
2791.	Macomb County, Michigan *	2834.	West Bloomfield charter township, Michigan *	2873.	Comstock charter township, Michigan
2792.	Macomb township, Michigan *	2835.	Westland city, Michigan *	2874.	Cooper charter township, Michigan
2793.	Marquette County, Michigan *	2836.	Wexford County, Michigan *	2875.	Crawford County, Michigan
2794.	Mecosta County, Michigan *	2837.	White Lake charter township, Michigan *	2876.	Davison township, Michigan
2795.	Meridian charter township, Michigan *	2838.	Wyoming city, Michigan *	2877.	Delhi charter township, Michigan
2796.	Midland city, Michigan *	2839.	Ypsilanti charter township, Michigan *	2878.	DeWitt charter township, Michigan
2797.	Midland County, Michigan *	2840.	Ada township, Michigan	2879.	Dickinson County, Michigan
2798.	Monroe County, Michigan *			2880.	East Bay township, Michigan
2799.	Montcalm County, Michigan *			2881.	East Grand Rapids city, Michigan
2800.	Muskegon city, Michigan *			2882.	Egelston township, Michigan
2801.	Muskegon County, Michigan *				

2883. Emmett charter township, Michigan	2921. Ionia city, Michigan	2963. Otsego County, Michigan
2884. Escanaba city, Michigan	2922. Iosco County, Michigan	2964. Owosso city, Michigan
2885. Farmington city, Michigan	2923. Iron County, Michigan	2965. Oxford charter township, Michigan
2886. Fenton charter township, Michigan	2924. Kalamazoo charter township, Michigan	2966. Park township, Michigan
2887. Fenton city, Michigan	2925. Kalkaska County, Michigan	2967. Plymouth charter township, Michigan
2888. Ferndale city, Michigan	2926. Lake County, Michigan	2968. Port Huron charter township, Michigan
2889. Flat Rock city, Michigan	2927. Leelanau County, Michigan	2969. Port Huron city, Michigan
2890. Flushing charter township, Michigan	2928. Lenox township, Michigan	2970. Presque Isle County, Michigan
2891. Fort Gratiot charter township, Michigan	2929. Leoni township, Michigan	2971. Riverview city, Michigan
2892. Fraser city, Michigan	2930. Lincoln charter township, Michigan	2972. Rochester city, Michigan
2893. Frenchtown township, Michigan	2931. Lyon charter township, Michigan	2973. Romulus city, Michigan
2894. Fruitport charter township, Michigan	2932. Mackinac County, Michigan	2974. Roscommon County, Michigan
2895. Gaines charter township, Michigan	2933. Madison Heights city, Michigan	2975. Sault Ste. Marie city, Michigan
2896. Garden City city, Michigan	2934. Manistee County, Michigan	2976. Scio township, Michigan
2897. Garfield charter township, Michigan	2935. Marion township, Michigan	2977. South Lyon city, Michigan
2898. Genesee charter township, Michigan	2936. Marquette city, Michigan	2978. Southfield township, Michigan
2899. Genoa township, Michigan	2937. Mason County, Michigan	2979. Southgate city, Michigan
2900. Gladwin County, Michigan	2938. Melvindale city, Michigan	2980. Spring Lake township, Michigan
2901. Gogebic County, Michigan	2939. Menominee County, Michigan	2981. Springfield charter township, Michigan
2902. Grand Haven charter township, Michigan	2940. Milford charter township, Michigan	2982. Sturgis city, Michigan
2903. Grand Haven city, Michigan	2941. Missaukee County, Michigan	2983. Summit township, Michigan
2904. Grand Rapids charter township, Michigan	2942. Monitor charter township, Michigan	2984. Superior charter township, Michigan
2905. Grandville city, Michigan	2943. Monroe charter township, Michigan	2985. Texas charter township, Michigan
2906. Green Oak township, Michigan	2944. Monroe city, Michigan	2986. Thomas township, Michigan
2907. Grosse Ile township, Michigan	2945. Mount Clemens city, Michigan	2987. Traverse City city, Michigan
2908. Grosse Pointe Park city, Michigan	2946. Mount Morris township, Michigan	2988. Trenton city, Michigan
2909. Grosse Pointe Woods city, Michigan	2947. Mount Pleasant city, Michigan	2989. Tyrone township, Michigan
2910. Hamburg township, Michigan	2948. Mundy township, Michigan	2990. Union charter township, Michigan
2911. Hamtramck city, Michigan	2949. Muskegon charter township, Michigan	2991. Van Buren charter township, Michigan
2912. Harper Woods city, Michigan	2950. Muskegon Heights city, Michigan	2992. Vienna charter township, Michigan
2913. Harrison charter township, Michigan	2951. New Baltimore city, Michigan	2993. Walker city, Michigan
2914. Hartland township, Michigan	2952. Niles city, Michigan	2994. Washington township, Michigan
2915. Hazel Park city, Michigan	2953. Niles township, Michigan	2995. Wayne city, Michigan
2916. Highland charter township, Michigan	2954. Northville township, Michigan	2996. Wixom city, Michigan
2917. Highland Park city, Michigan	2955. Norton Shores city, Michigan	2997. Woodhaven city, Michigan
2918. Holly township, Michigan	2956. Oak Park city, Michigan	2998. Wyandotte city, Michigan
2919. Huron charter township, Michigan	2957. Oakland charter township, Michigan	2999. Ypsilanti city, Michigan
2920. Inkster city, Michigan	2958. Oceana County, Michigan	3000. Zeeland charter township, Michigan
	2959. Oceola township, Michigan	3001. Andover city, Minnesota *
	2960. Ogemaw County, Michigan	3002. Anoka County, Minnesota *
	2961. Osceola County, Michigan	
	2962. Oshtemo charter township, Michigan	

3003. Apple Valley city, Minnesota *	3046. Plymouth city, Minnesota *	3096. Forest Lake city, Minnesota
3004. Becker County, Minnesota *	3047. Polk County, Minnesota *	3097. Fridley city, Minnesota
3005. Beltrami County, Minnesota *	3048. Ramsey County, Minnesota *	3098. Golden Valley city, Minnesota
3006. Benton County, Minnesota *	3049. Rice County, Minnesota *	3099. Grand Rapids city, Minnesota
3007. Blaine city, Minnesota *	3050. Richfield city, Minnesota *	3100. Ham Lake city, Minnesota
3008. Bloomington city, Minnesota *	3051. Rochester city, Minnesota *	3101. Hastings city, Minnesota
3009. Blue Earth County, Minnesota *	3052. Roseville city, Minnesota *	3102. Hibbing city, Minnesota
3010. Brooklyn Center city, Minnesota *	3053. Savage city, Minnesota *	3103. Hopkins city, Minnesota
3011. Brooklyn Park city, Minnesota *	3054. Scott County, Minnesota *	3104. Houston County, Minnesota
3012. Burnsville city, Minnesota *	3055. Shakopee city, Minnesota *	3105. Hubbard County, Minnesota
3013. Carlton County, Minnesota *	3056. Sherburne County, Minnesota *	3106. Hugo city, Minnesota
3014. Carver County, Minnesota *	3057. St. Cloud city, Minnesota *	3107. Hutchinson city, Minnesota
3015. Chisago County, Minnesota *	3058. St. Louis County, Minnesota *	3108. Kanabec County, Minnesota
3016. Clay County, Minnesota *	3059. St. Louis Park city, Minnesota *	3109. Koochiching County, Minnesota
3017. Coon Rapids city, Minnesota *	3060. St. Paul city, Minnesota *	3110. Lake County, Minnesota
3018. Cottage Grove city, Minnesota *	3061. Stearns County, Minnesota *	3111. Le Sueur County, Minnesota
3019. Crow Wing County, Minnesota *	3062. Steele County, Minnesota *	3112. Lino Lakes city, Minnesota
3020. Dakota County, Minnesota *	3063. Washington County, Minnesota *	3113. Little Canada city, Minnesota
3021. Douglas County, Minnesota *	3064. Winona County, Minnesota *	3114. Lyon County, Minnesota
3022. Duluth city, Minnesota *	3065. Woodbury city, Minnesota *	3115. Marshall city, Minnesota
3023. Eagan city, Minnesota *	3066. Wright County, Minnesota *	3116. Martin County, Minnesota
3024. Eden Prairie city, Minnesota *	3067. Aitkin County, Minnesota	3117. Meeker County, Minnesota
3025. Edina city, Minnesota *	3068. Albert Lea city, Minnesota	3118. Mendota Heights city, Minnesota
3026. Freeborn County, Minnesota *	3069. Alexandria city, Minnesota	3119. Mille Lacs County, Minnesota
3027. Goodhue County, Minnesota *	3070. Anoka city, Minnesota	3120. Monticello city, Minnesota
3028. Hennepin County, Minnesota *	3071. Arden Hills city, Minnesota	3121. Mounds View city, Minnesota
3029. Inver Grove Heights city, Minnesota *	3072. Austin city, Minnesota	3122. New Brighton city, Minnesota
3030. Isanti County, Minnesota *	3073. Bemidji city, Minnesota	3123. New Hope city, Minnesota
3031. Itasca County, Minnesota *	3074. Big Lake city, Minnesota	3124. New Ulm city, Minnesota
3032. Kandiyohi County, Minnesota *	3075. Brainerd city, Minnesota	3125. Nobles County, Minnesota
3033. Lakeville city, Minnesota *	3076. Brown County, Minnesota	3126. North Branch city, Minnesota
3034. Mankato city, Minnesota *	3077. Buffalo city, Minnesota	3127. North Mankato city, Minnesota
3035. Maple Grove city, Minnesota *	3078. Cass County, Minnesota	3128. North St. Paul city, Minnesota
3036. Maplewood city, Minnesota *	3079. Champlin city, Minnesota	3129. Northfield city, Minnesota
3037. McLeod County, Minnesota *	3080. Chanhassen city, Minnesota	3130. Oakdale city, Minnesota
3038. Minneapolis city, Minnesota *	3081. Chaska city, Minnesota	3131. Otsego city, Minnesota
3039. Minnetonka city, Minnesota *	3082. Chippewa County, Minnesota	3132. Owatonna city, Minnesota
3040. Moorhead city, Minnesota *	3083. Cloquet city, Minnesota	3133. Pennington County, Minnesota
3041. Morrison County, Minnesota *	3084. Columbia Heights city, Minnesota	3134. Pine County, Minnesota
3042. Mower County, Minnesota *	3085. Cottonwood County, Minnesota	3135. Pope County, Minnesota
3043. Nicollet County, Minnesota *	3086. Crystal city, Minnesota	3136. Prior Lake city, Minnesota
3044. Olmsted County, Minnesota *	3087. Dodge County, Minnesota	3137. Ramsey city, Minnesota
3045. Otter Tail County, Minnesota *	3088. East Bethel city, Minnesota	3138. Red Wing city, Minnesota
	3089. Elk River city, Minnesota	3139. Redwood County, Minnesota
	3090. Fairmont city, Minnesota	3140. Renville County, Minnesota
	3091. Faribault city, Minnesota	3141. Robbinsdale city, Minnesota
	3092. Faribault County, Minnesota	3142. Rogers city, Minnesota
	3093. Farmington city, Minnesota	3143. Roseau County, Minnesota
	3094. Fergus Falls city, Minnesota	3144. Rosemount city, Minnesota
	3095. Fillmore County, Minnesota	3145. Sartell city, Minnesota
		3146. Sauk Rapids city, Minnesota
		3147. Shoreview city, Minnesota

3148.	Sibley County, Minnesota	3192.	Olive Branch city, Mississippi *	3240.	Madison city, Mississippi
3149.	South St. Paul city, Minnesota			3241.	Marion County, Mississippi
3150.	St. Michael city, Minnesota	3193.	Panola County, Mississippi *	3242.	McComb city, Mississippi
3151.	St. Peter city, Minnesota	3194.	Pearl River County, Mississippi *	3243.	Moss Point city, Mississippi
3152.	Stillwater city, Minnesota			3244.	Natchez city, Mississippi
3153.	Todd County, Minnesota	3195.	Pike County, Mississippi *	3245.	Neshoba County, Mississippi
3154.	Vadnais Heights city, Minnesota	3196.	Pontotoc County, Mississippi *	3246.	Newton County, Mississippi
				3247.	Noxubee County, Mississippi
3155.	Victoria city, Minnesota	3197.	Rankin County, Mississippi *	3248.	Ocean Springs city, Mississippi
3156.	Wabasha County, Minnesota	3198.	Southaven city, Mississippi *		
3157.	Waconia city, Minnesota	3199.	Tupelo city, Mississippi *	3249.	Oxford city, Mississippi
3158.	Wadena County, Minnesota	3200.	Warren County, Mississippi *	3250.	Pascagoula city, Mississippi
3159.	Waseca County, Minnesota	3201.	Washington County, Mississippi *	3251.	Pearl city, Mississippi
3160.	Watonwan County, Minnesota			3252.	Perry County, Mississippi
3161.	West St. Paul city, Minnesota	3202.	Amite County, Mississippi	3253.	Petal city, Mississippi
3162.	White Bear Lake city, Minnesota	3203.	Attala County, Mississippi	3254.	Picayune city, Mississippi
3163.	White Bear township, Minnesota	3204.	Bay St. Louis city, Mississippi	3255.	Prentiss County, Mississippi
3164.	Willmar city, Minnesota	3205.	Brandon city, Mississippi	3256.	Ridgeland city, Mississippi
3165.	Winona city, Minnesota	3206.	Brookhaven city, Mississippi	3257.	Scott County, Mississippi
3166.	Worthington city, Minnesota	3207.	Byram city, Mississippi	3258.	Simpson County, Mississippi
3167.	Adams County, Mississippi *	3208.	Calhoun County, Mississippi	3259.	Smith County, Mississippi
3168.	Alcorn County, Mississippi *	3209.	Canton city, Mississippi	3260.	Starkville city, Mississippi
3169.	Biloxi city, Mississippi *	3210.	Chickasaw County, Mississippi	3261.	Stone County, Mississippi
3170.	Bolivar County, Mississippi *	3211.	Clarke County, Mississippi	3262.	Sunflower County, Mississippi
3171.	DeSoto County, Mississippi *	3212.	Clarksdale city, Mississippi	3263.	Tallahatchie County, Mississippi
3172.	Forrest County, Mississippi *	3213.	Clay County, Mississippi	3264.	Tate County, Mississippi
3173.	Gulfport city, Mississippi *	3214.	Cleveland city, Mississippi	3265.	Tippah County, Mississippi
3174.	Hancock County, Mississippi *	3215.	Clinton city, Mississippi	3266.	Tishomingo County, Mississippi
		3216.	Coahoma County, Mississippi		
3175.	Harrison County, Mississippi *	3217.	Columbus city, Mississippi	3267.	Union County, Mississippi
		3218.	Copiah County, Mississippi	3268.	Vicksburg city, Mississippi
3176.	Hattiesburg city, Mississippi *	3219.	Corinth city, Mississippi	3269.	Walthall County, Mississippi
3177.	Hinds County, Mississippi *	3220.	Covington County, Mississippi	3270.	Wayne County, Mississippi
3178.	Jackson city, Mississippi *			3271.	West Point city, Mississippi
3179.	Jackson County, Mississippi *	3221.	D'Iberville city, Mississippi	3272.	Winston County, Mississippi
3180.	Jones County, Mississippi *	3222.	Gautier city, Mississippi	3273.	Yalobusha County, Mississippi
3181.	Lafayette County, Mississippi *	3223.	George County, Mississippi		
		3224.	Greene County, Mississippi	3274.	Yazoo City city, Mississippi
3182.	Lamar County, Mississippi *	3225.	Greenville city, Mississippi	3275.	Yazoo County, Mississippi
3183.	Lauderdale County, Mississippi *	3226.	Greenwood city, Mississippi	3276.	Ballwin city, Missouri *
		3227.	Grenada city, Mississippi	3277.	Barry County, Missouri *
3184.	Lee County, Mississippi *	3228.	Grenada County, Mississippi	3278.	Blue Springs city, Missouri *
3185.	Lincoln County, Mississippi *	3229.	Hernando city, Mississippi	3279.	Boone County, Missouri *
3186.	Lowndes County, Mississippi *	3230.	Holmes County, Mississippi	3280.	Buchanan County, Missouri *
		3231.	Horn Lake city, Mississippi	3281.	Butler County, Missouri *
3187.	Madison County, Mississippi *	3232.	Itawamba County, Mississippi	3282.	Callaway County, Missouri *
		3233.	Jasper County, Mississippi	3283.	Camden County, Missouri *
3188.	Marshall County, Mississippi *	3234.	Jefferson Davis County, Mississippi	3284.	Cape Girardeau city, Missouri *
3189.	Meridian city, Mississippi *	3235.	Laurel city, Mississippi	3285.	Cape Girardeau County, Missouri *
3190.	Monroe County, Mississippi *	3236.	Lawrence County, Mississippi	3286.	Cass County, Missouri *
3191.	Oktibbeha County, Mississippi *	3237.	Leake County, Mississippi	3287.	Chesterfield city, Missouri *
		3238.	Leflore County, Mississippi	3288.	Christian County, Missouri *
		3239.	Long Beach city, Mississippi		

3289.	Clay County, Missouri *	3341.	Benton County, Missouri	3393.	Maryland Heights city, Missouri
3290.	Cole County, Missouri *	3342.	Bolivar city, Missouri	3394.	Maryville city, Missouri
3291.	Columbia city, Missouri *	3343.	Bollinger County, Missouri	3395.	McDonald County, Missouri
3292.	Florissant city, Missouri *	3344.	Branson city, Missouri	3396.	Mexico city, Missouri
3293.	Franklin County, Missouri *	3345.	Bridgeton city, Missouri	3397.	Miller County, Missouri
3294.	Greene County, Missouri *	3346.	Carthage city, Missouri	3398.	Mississippi County, Missouri
3295.	Howell County, Missouri *	3347.	Cedar County, Missouri	3399.	Moberly city, Missouri
3296.	Independence city, Missouri *	3348.	Clayton city, Missouri	3400.	Moniteau County, Missouri
3297.	Jackson County, Missouri *	3349.	Clinton County, Missouri	3401.	Montgomery County, Missouri
3298.	Jasper County, Missouri *	3350.	Cooper County, Missouri	3402.	Morgan County, Missouri
3299.	Jefferson City city, Missouri *	3351.	Crawford County, Missouri	3403.	Neosho city, Missouri
3300.	Jefferson County, Missouri *	3352.	Crestwood city, Missouri	3404.	New Madrid County, Missouri
3301.	Johnson County, Missouri *	3353.	Creve Coeur city, Missouri	3405.	Nixa city, Missouri
3302.	Joplin city, Missouri *	3354.	Dallas County, Missouri	3406.	Nodaway County, Missouri
3303.	Kansas City city, Missouri *	3355.	Dardenne Prairie city, Missouri	3407.	Oregon County, Missouri
3304.	Laclede County, Missouri *	3356.	DeKalb County, Missouri	3408.	Osage County, Missouri
3305.	Lafayette County, Missouri *	3357.	Dent County, Missouri	3409.	Overland city, Missouri
3306.	Lawrence County, Missouri *	3358.	Douglas County, Missouri	3410.	Ozark city, Missouri
3307.	Lee's Summit city, Missouri *	3359.	Dunklin County, Missouri	3411.	Pemiscot County, Missouri
3308.	Liberty city, Missouri *	3360.	Eureka city, Missouri	3412.	Perry County, Missouri
3309.	Lincoln County, Missouri *	3361.	Excelsior Springs city, Missouri	3413.	Pike County, Missouri
3310.	Newton County, Missouri *	3362.	Farmington city, Missouri	3414.	Polk township, Missouri
3311.	O'Fallon city, Missouri *	3363.	Ferguson city, Missouri	3415.	Poplar Bluff city, Missouri
3312.	Pettis County, Missouri *	3364.	Festus city, Missouri	3416.	Ralls County, Missouri
3313.	Phelps County, Missouri *	3365.	Fulton city, Missouri	3417.	Randolph County, Missouri
3314.	Platte County, Missouri *	3366.	Gasconade County, Missouri	3418.	Ray County, Missouri
3315.	Polk County, Missouri *	3367.	Gladstone city, Missouri	3419.	Raymore city, Missouri
3316.	Pulaski County, Missouri *	3368.	Grain Valley city, Missouri	3420.	Raytown city, Missouri
3317.	Scott County, Missouri *	3369.	Grandview city, Missouri	3421.	Republic city, Missouri
3318.	Springfield city, Missouri *	3370.	Hannibal city, Missouri	3422.	Ripley County, Missouri
3319.	St. Charles city, Missouri *	3371.	Harrisonville city, Missouri	3423.	Rolla city, Missouri
3320.	St. Charles County, Missouri *	3372.	Hazelwood city, Missouri	3424.	Saline County, Missouri
3321.	St. Francois County, Missouri *	3373.	Henry County, Missouri	3425.	Sedalia city, Missouri
3322.	St. Joseph city, Missouri *	3374.	Howard County, Missouri	3426.	Sikeston city, Missouri
3323.	St. Louis city, Missouri *	3375.	Independence township, Missouri	3427.	Smithville city, Missouri
3324.	St. Louis County, Missouri *	3376.	Iron County, Missouri	3428.	St. Ann city, Missouri
3325.	St. Peters city, Missouri *	3377.	Jackson city, Missouri	3429.	Ste. Genevieve County, Missouri
3326.	Stone County, Missouri *	3378.	Jennings city, Missouri	3430.	Stoddard County, Missouri
3327.	Taney County, Missouri *	3379.	Kearney city, Missouri	3431.	Texas County, Missouri
3328.	University City city, Missouri *	3380.	Kennett city, Missouri	3432.	Town and Country city, Missouri
3329.	Warren County, Missouri *	3381.	Kirksville city, Missouri	3433.	Troy city, Missouri
3330.	Webster County, Missouri *	3382.	Kirkwood city, Missouri	3434.	Union city, Missouri
3331.	Wentzville city, Missouri *	3383.	Lake St. Louis city, Missouri	3435.	Vernon County, Missouri
3332.	Wildwood city, Missouri *	3384.	Lebanon city, Missouri	3436.	Warrensburg city, Missouri
3333.	Adair County, Missouri	3385.	Liberty township, Missouri	3437.	Washington city, Missouri
3334.	Andrew County, Missouri	3386.	Linn County, Missouri	3438.	Washington County, Missouri
3335.	Arnold city, Missouri	3387.	Livingston County, Missouri	3439.	Wayne County, Missouri
3336.	Audrain County, Missouri	3388.	Macon County, Missouri	3440.	Webb City city, Missouri
3337.	Barton County, Missouri	3389.	Madison County, Missouri	3441.	Webster Groves city, Missouri
3338.	Bates County, Missouri	3390.	Manchester city, Missouri	3442.	West Plains city, Missouri
3339.	Bellefontaine Neighbors city, Missouri	3391.	Marion County, Missouri	3443.	Wright County, Missouri
3340.	Belton city, Missouri	3392.	Marshall city, Missouri	3444.	Billings city, Montana *

3445. Bozeman city, Montana *	3497. Hastings city, Nebraska	3541. Merrimack County, New Hampshire *
3446. Butte-Silver Bow, Montana *	3498. Holt County, Nebraska	3542. Nashua city, New Hampshire *
3447. Cascade County, Montana *	3499. La Vista city, Nebraska	3543. Rochester city, New Hampshire *
3448. Flathead County, Montana *	3500. Lexington city, Nebraska	3544. Rockingham County, New Hampshire *
3449. Gallatin County, Montana *	3501. Norfolk city, Nebraska	3545. Strafford County, New Hampshire *
3450. Great Falls city, Montana *	3502. North Platte city, Nebraska	3546. Sullivan County, New Hampshire *
3451. Helena city, Montana *	3503. Otoe County, Nebraska	3547. Amherst town, New Hampshire
3452. Lake County, Montana *	3504. Papillion city, Nebraska	3548. Bedford town, New Hampshire
3453. Lewis and Clark County, Montana *	3505. Red Willow County, Nebraska	3549. Berlin city, New Hampshire
3454. Missoula city, Montana *	3506. Saline County, Nebraska	3550. Claremont city, New Hampshire
3455. Missoula County, Montana *	3507. Saunders County, Nebraska	3551. Conway town, New Hampshire
3456. Ravalli County, Montana *	3508. Scottsbluff city, Nebraska	3552. Durham town, New Hampshire
3457. Yellowstone County, Montana *	3509. Seward County, Nebraska	3553. Exeter town, New Hampshire
3458. Big Horn County, Montana	3510. South Sioux City city, Nebraska	3554. Goffstown town, New Hampshire
3459. Carbon County, Montana	3511. Washington County, Nebraska	3555. Hampton town, New Hampshire
3460. Custer County, Montana	3512. York County, Nebraska	3556. Hanover town, New Hampshire
3461. Fergus County, Montana	3513. Carson City, Nevada *	3557. Hooksett town, New Hampshire
3462. Glacier County, Montana	3514. Clark County, Nevada *	3558. Hudson town, New Hampshire
3463. Hill County, Montana	3515. Douglas County, Nevada *	3559. Keene city, New Hampshire
3464. Jefferson County, Montana	3516. Elko County, Nevada *	3560. Laconia city, New Hampshire
3465. Kalispell city, Montana	3517. Henderson city, Nevada *	3561. Lebanon city, New Hampshire
3466. Lincoln County, Montana	3518. Las Vegas city, Nevada *	3562. Londonderry town, New Hampshire
3467. Park County, Montana	3519. Lyon County, Nevada *	3563. Merrimack town, New Hampshire
3468. Richland County, Montana	3520. North Las Vegas city, Nevada *	3564. Milford town, New Hampshire
3469. Roosevelt County, Montana	3521. Nye County, Nevada *	3565. Pelham town, New Hampshire
3470. Sanders County, Montana	3522. Reno city, Nevada *	3566. Portsmouth city, New Hampshire
3471. Adams County, Nebraska *	3523. Sparks city, Nevada *	3567. Raymond town, New Hampshire
3472. Bellevue city, Nebraska *	3524. Washoe County, Nevada *	3568. Salem town, New Hampshire
3473. Buffalo County, Nebraska *	3525. Boulder City city, Nevada	3569. Somersworth city, New Hampshire
3474. Dodge County, Nebraska *	3526. Churchill County, Nevada	3570. Windham town, New Hampshire
3475. Douglas County, Nebraska *	3527. Elko city, Nevada	3571. Atlantic City city, New Jersey *
3476. Grand Island city, Nebraska *	3528. Fernley city, Nevada	3572. Atlantic County, New Jersey *
3477. Hall County, Nebraska *	3529. Humboldt County, Nevada	3573. Bayonne city, New Jersey *
3478. Kearney city, Nebraska *	3530. Mesquite city, Nevada	
3479. Lancaster County, Nebraska *	3531. Belknap County, New Hampshire *	
3480. Lincoln city, Nebraska *	3532. Carroll County, New Hampshire *	
3481. Lincoln County, Nebraska *	3533. Cheshire County, New Hampshire *	
3482. Madison County, Nebraska *	3534. Concord city, New Hampshire *	
3483. Omaha city, Nebraska *	3535. Coos County, New Hampshire *	
3484. Platte County, Nebraska *	3536. Derry town, New Hampshire *	
3485. Sarpy County, Nebraska *	3537. Dover city, New Hampshire *	
3486. Scotts Bluff County, Nebraska *	3538. Grafton County, New Hampshire *	
3487. Beatrice city, Nebraska	3539. Hillsborough County, New Hampshire *	
3488. Box Butte County, Nebraska	3540. Manchester city, New Hampshire *	
3489. Cass County, Nebraska		
3490. Colfax County, Nebraska		
3491. Columbus city, Nebraska		
3492. Custer County, Nebraska		
3493. Dakota County, Nebraska		
3494. Dawson County, Nebraska		
3495. Fremont city, Nebraska		
3496. Gage County, Nebraska		

3574. Belleville township, New Jersey *	3606. Hamilton township, New Jersey *	3638. Old Bridge township, New Jersey *
3575. Bergen County, New Jersey *	3607. Hillsborough township, New Jersey *	3639. Parsippany-Troy Hills township, New Jersey *
3576. Berkeley township, New Jersey *	3608. Hoboken city, New Jersey *	3640. Passaic city, New Jersey *
3577. Bloomfield township, New Jersey *	3609. Howell township, New Jersey *	3641. Passaic County, New Jersey *
3578. Brick township, New Jersey *	3610. Hudson County, New Jersey *	3642. Paterson city, New Jersey *
3579. Bridgewater township, New Jersey *	3611. Hunterdon County, New Jersey *	3643. Pennsauken township, New Jersey *
3580. Burlington County, New Jersey *	3612. Irvington township, New Jersey *	3644. Perth Amboy city, New Jersey *
3581. Camden city, New Jersey *	3613. Jackson township, New Jersey *	3645. Piscataway township, New Jersey *
3582. Camden County, New Jersey *	3614. Jersey City city, New Jersey *	3646. Plainfield city, New Jersey *
3583. Cape May County, New Jersey *	3615. Kearny town, New Jersey *	3647. Princeton, New Jersey *
3584. Cherry Hill township, New Jersey *	3616. Lakewood township, New Jersey *	3648. Salem County, New Jersey *
3585. City of Orange township, New Jersey *	3617. Lawrence township, New Jersey *	3649. Sayreville borough, New Jersey *
3586. Clifton city, New Jersey *	3618. Linden city, New Jersey *	3650. Somerset County, New Jersey *
3587. Cumberland County, New Jersey *	3619. Livingston township, New Jersey *	3651. South Brunswick township, New Jersey *
3588. Deptford township, New Jersey *	3620. Long Branch city, New Jersey *	3652. Sussex County, New Jersey *
3589. East Brunswick township, New Jersey *	3621. Manalapan township, New Jersey *	3653. Teaneck township, New Jersey *
3590. East Orange city, New Jersey *	3622. Manchester township, New Jersey *	3654. Toms River township, New Jersey *
3591. Edison township, New Jersey *	3623. Marlboro township, New Jersey *	3655. Trenton city, New Jersey *
3592. Egg Harbor township, New Jersey *	3624. Mercer County, New Jersey *	3656. Union City city, New Jersey *
3593. Elizabeth city, New Jersey *	3625. Middlesex County, New Jersey *	3657. Union County, New Jersey *
3594. Essex County, New Jersey *	3626. Middletown township, New Jersey *	3658. Union township, New Jersey *
3595. Evesham township, New Jersey *	3627. Monmouth County, New Jersey *	3659. Vineland city, New Jersey *
3596. Ewing township, New Jersey *	3628. Monroe township, New Jersey *	3660. Warren County, New Jersey *
3597. Fair Lawn borough, New Jersey *	3629. Monroe township, New Jersey *	3661. Washington township, New Jersey *
3598. Fort Lee borough, New Jersey *	3630. Montclair township, New Jersey *	3662. Wayne township, New Jersey *
3599. Franklin township, New Jersey *	3631. Morris County, New Jersey *	3663. West New York town, New Jersey *
3600. Freehold township, New Jersey *	3632. Mount Laurel township, New Jersey *	3664. West Orange township, New Jersey *
3601. Galloway township, New Jersey *	3633. New Brunswick city, New Jersey *	3665. Willingboro township, New Jersey *
3602. Garfield city, New Jersey *	3634. Newark city, New Jersey *	3666. Winslow township, New Jersey *
3603. Gloucester County, New Jersey *	3635. North Bergen township, New Jersey *	3667. Woodbridge township, New Jersey *
3604. Gloucester township, New Jersey *	3636. North Brunswick township, New Jersey *	3668. Aberdeen township, New Jersey *
3605. Hackensack city, New Jersey *	3637. Ocean County, New Jersey *	3669. Asbury Park city, New Jersey *
		3670. Barnegat township, New Jersey *
		3671. Beachwood borough, New Jersey *

3672. Bellmawr borough, New Jersey	3704. Franklin Lakes borough, New Jersey	3737. Lyndhurst township, New Jersey
3673. Bergenfield borough, New Jersey	3705. Franklin township, New Jersey	3738. Madison borough, New Jersey
3674. Berkeley Heights township, New Jersey	3706. Freehold borough, New Jersey	3739. Mahwah township, New Jersey
3675. Bernards township, New Jersey	3707. Glassboro borough, New Jersey	3740. Mantua township, New Jersey
3676. Bordentown township, New Jersey	3708. Glen Rock borough, New Jersey	3741. Manville borough, New Jersey
3677. Bound Brook borough, New Jersey	3709. Gloucester City city, New Jersey	3742. Maple Shade township, New Jersey
3678. Branchburg township, New Jersey	3710. Guttenberg town, New Jersey	3743. Maplewood township, New Jersey
3679. Bridgeton city, New Jersey	3711. Haddon township, New Jersey	3744. Medford township, New Jersey
3680. Burlington township, New Jersey	3712. Haddonfield borough, New Jersey	3745. Metuchen borough, New Jersey
3681. Carteret borough, New Jersey	3713. Hamilton township, New Jersey	3746. Middle township, New Jersey
3682. Cedar Grove township, New Jersey	3714. Hammonton town, New Jersey	3747. Middlesex borough, New Jersey
3683. Chatham township, New Jersey	3715. Hanover township, New Jersey	3748. Millburn township, New Jersey
3684. Cinnaminson township, New Jersey	3716. Harrison town, New Jersey	3749. Millstone township, New Jersey
3685. Clark township, New Jersey	3717. Harrison township, New Jersey	3750. Millville city, New Jersey
3686. Cliffside Park borough, New Jersey	3718. Hasbrouck Heights borough, New Jersey	3751. Montgomery township, New Jersey
3687. Clinton township, New Jersey	3719. Hawthorne borough, New Jersey	3752. Montville township, New Jersey
3688. Collingswood borough, New Jersey	3720. Hazlet township, New Jersey	3753. Moorestown township, New Jersey
3689. Cranford township, New Jersey	3721. Highland Park borough, New Jersey	3754. Morris township, New Jersey
3690. Delran township, New Jersey	3722. Hillsdale borough, New Jersey	3755. Morristown town, New Jersey
3691. Denville township, New Jersey	3723. Hillside township, New Jersey	3756. Mount Olive township, New Jersey
3692. Dover town, New Jersey	3724. Holmdel township, New Jersey	3757. Neptune township, New Jersey
3693. Dumont borough, New Jersey	3725. Hopatcong borough, New Jersey	3758. New Milford borough, New Jersey
3694. East Greenwich township, New Jersey	3726. Hopewell township, New Jersey	3759. New Providence borough, New Jersey
3695. East Hanover township, New Jersey	3727. Jefferson township, New Jersey	3760. North Arlington borough, New Jersey
3696. East Windsor township, New Jersey	3728. Lacey township, New Jersey	3761. North Plainfield borough, New Jersey
3697. Eatontown borough, New Jersey	3729. Lincoln Park borough, New Jersey	3762. Nutley township, New Jersey
3698. Edgewater borough, New Jersey	3730. Lindenwold borough, New Jersey	3763. Oakland borough, New Jersey
3699. Elmwood Park borough, New Jersey	3731. Little Egg Harbor township, New Jersey	3764. Ocean City city, New Jersey
3700. Englewood city, New Jersey	3732. Little Falls township, New Jersey	3765. Ocean township, New Jersey
3701. Fairview borough, New Jersey	3733. Little Ferry borough, New Jersey	3766. Palisades Park borough, New Jersey
3702. Florence township, New Jersey	3734. Lodi borough, New Jersey	3767. Paramus borough, New Jersey
3703. Florham Park borough, New Jersey	3735. Lower township, New Jersey	3768. Pemberton township, New Jersey
	3736. Lumberton township, New Jersey	3769. Pennsville township, New Jersey
		3770. Pequannock township, New Jersey

3771. Phillipsburg town, New Jersey	3803. Sparta township, New Jersey	3836. Clovis city, New Mexico *
3772. Pine Hill borough, New Jersey	3804. Springfield township, New Jersey	3837. Curry County, New Mexico *
3773. Plainsboro township, New Jersey	3805. Stafford township, New Jersey	3838. Doña Ana County, New Mexico *
3774. Pleasantville city, New Jersey	3806. Summit city, New Jersey	3839. Eddy County, New Mexico *
3775. Point Pleasant borough, New Jersey	3807. Tenaflly borough, New Jersey	3840. Farmington city, New Mexico *
3776. Pompton Lakes borough, New Jersey	3808. Tinton Falls borough, New Jersey	3841. Hobbs city, New Mexico *
3777. Rahway city, New Jersey	3809. Totowa borough, New Jersey	3842. Las Cruces city, New Mexico *
3778. Ramsey borough, New Jersey	3810. Upper township, New Jersey	3843. Lea County, New Mexico *
3779. Randolph township, New Jersey	3811. Vernon township, New Jersey	3844. McKinley County, New Mexico *
3780. Raritan township, New Jersey	3812. Verona township, New Jersey	3845. Otero County, New Mexico *
3781. Readington township, New Jersey	3813. Voorhees township, New Jersey	3846. Rio Arriba County, New Mexico *
3782. Red Bank borough, New Jersey	3814. Waldwick borough, New Jersey	3847. Rio Rancho city, New Mexico *
3783. Ridgefield borough, New Jersey	3815. Wall township, New Jersey	3848. Roswell city, New Mexico *
3784. Ridgefield Park village, New Jersey	3816. Wallington borough, New Jersey	3849. San Juan County, New Mexico *
3785. Ridgewood village, New Jersey	3817. Wanaque borough, New Jersey	3850. Sandoval County, New Mexico *
3786. Ringwood borough, New Jersey	3818. Wantage township, New Jersey	3851. Santa Fe city, New Mexico *
3787. River Edge borough, New Jersey	3819. Warren township, New Jersey	3852. Santa Fe County, New Mexico *
3788. Robbinsville township, New Jersey	3820. Washington township, New Jersey	3853. Taos County, New Mexico *
3789. Rockaway township, New Jersey	3821. Waterford township, New Jersey	3854. Valencia County, New Mexico *
3790. Roselle borough, New Jersey	3822. Weehawken township, New Jersey	3855. Artesia city, New Mexico
3791. Roselle Park borough, New Jersey	3823. West Caldwell township, New Jersey	3856. Bernalillo town, New Mexico
3792. Roxbury township, New Jersey	3824. West Deptford township, New Jersey	3857. Carlsbad city, New Mexico
3793. Rutherford borough, New Jersey	3825. West Milford township, New Jersey	3858. Cibola County, New Mexico
3794. Saddle Brook township, New Jersey	3826. West Windsor township, New Jersey	3859. Colfax County, New Mexico
3795. Scotch Plains township, New Jersey	3827. Westfield town, New Jersey	3860. Deming city, New Mexico
3796. Secaucus town, New Jersey	3828. Westwood borough, New Jersey	3861. Española city, New Mexico
3797. Somers Point city, New Jersey	3829. Woodland Park borough, New Jersey	3862. Gallup city, New Mexico
3798. Somerville borough, New Jersey	3830. Woolwich township, New Jersey	3863. Grant County, New Mexico
3799. South Orange Village township, New Jersey	3831. Wyckoff township, New Jersey	3864. Las Vegas city, New Mexico
3800. South Plainfield borough, New Jersey	3832. Alamogordo city, New Mexico *	3865. Lincoln County, New Mexico
3801. South River borough, New Jersey	3833. Albuquerque city, New Mexico *	3866. Los Alamos County, New Mexico
3802. Southampton township, New Jersey	3834. Bernalillo County, New Mexico *	3867. Los Lunas village, New Mexico
	3835. Chaves County, New Mexico *	3868. Lovington city, New Mexico
		3869. Luna County, New Mexico
		3870. Portales city, New Mexico
		3871. Roosevelt County, New Mexico
		3872. San Miguel County, New Mexico
		3873. Sierra County, New Mexico
		3874. Socorro County, New Mexico
		3875. Sunland Park city, New Mexico

3876. Torrance County, New Mexico	3921. Hempstead village, New York *	3959. Poughkeepsie town, New York *
3877. Albany city, New York *	3922. Henrietta town, New York *	3960. Putnam County, New York *
3878. Albany County, New York *	3923. Herkimer County, New York *	3961. Ramapo town, New York *
3879. Allegany County, New York *	3924. Huntington town, New York *	3962. Rensselaer County, New York *
3880. Amherst town, New York *	3925. Irondequoit town, New York *	3963. Riverhead town, New York *
3881. Babylon town, New York *	3926. Islip town, New York *	3964. Rochester city, New York *
3882. Bethlehem town, New York *	3927. Ithaca city, New York *	3965. Rockland County, New York *
3883. Binghamton city, New York *	3928. Jefferson County, New York *	3966. Rome city, New York *
3884. Brighton town, New York *	3929. Lancaster town, New York *	3967. Rye town, New York *
3885. Brookhaven town, New York *	3930. Livingston County, New York *	3968. Salina town, New York *
3886. Broome County, New York *	3931. Long Beach city, New York *	3969. Saratoga County, New York *
3887. Buffalo city, New York *	3932. Madison County, New York *	3970. Schenectady city, New York *
3888. Carmel town, New York *	3933. Manlius town, New York *	3971. Schenectady County, New York *
3889. Cattaraugus County, New York *	3934. Monroe County, New York *	3972. Schoharie County, New York *
3890. Cayuga County, New York *	3935. Montgomery County, New York *	3973. Seneca County, New York *
3891. Chautauqua County, New York *	3936. Mount Pleasant town, New York *	3974. Smithtown town, New York *
3892. Cheektowaga town, New York *	3937. Mount Vernon city, New York *	3975. Southampton town, New York *
3893. Chemung County, New York *	3938. Nassau County, New York *	3976. Spring Valley village, New York *
3894. Chenango County, New York *	3939. New Rochelle city, New York *	3977. St. Lawrence County, New York *
3895. Cicero town, New York *	3940. New York city / Bronx County / Kings County / New York County / Queens County / Richmond County, New York *	3978. Steuben County, New York *
3896. Clarence town, New York *	3941. Newburgh town, New York *	3979. Suffolk County, New York *
3897. Clarkstown town, New York *	3942. Niagara County, New York *	3980. Sullivan County, New York *
3898. Clay town, New York *	3943. Niagara Falls city, New York *	3981. Syracuse city, New York *
3899. Clifton Park town, New York *	3944. North Hempstead town, New York *	3982. Tioga County, New York *
3900. Clinton County, New York *	3945. North Tonawanda city, New York *	3983. Tompkins County, New York *
3901. Colonie town, New York *	3946. Oneida County, New York *	3984. Tonawanda town, New York *
3902. Columbia County, New York *	3947. Onondaga County, New York *	3985. Troy city, New York *
3903. Cortland County, New York *	3948. Ontario County, New York *	3986. Ulster County, New York *
3904. Cortlandt town, New York *	3949. Orange County, New York *	3987. Union town, New York *
3905. Delaware County, New York *	3950. Orangetown town, New York *	3988. Utica city, New York *
3906. Dutchess County, New York *	3951. Orleans County, New York *	3989. Valley Stream village, New York *
3907. Eastchester town, New York *	3952. Ossining town, New York *	3990. Warren County, New York *
3908. Erie County, New York *	3953. Oswego County, New York *	3991. Warwick town, New York *
3909. Essex County, New York *	3954. Otsego County, New York *	3992. Washington County, New York *
3910. Franklin County, New York *	3955. Oyster Bay town, New York *	3993. Wayne County, New York *
3911. Freeport village, New York *	3956. Penfield town, New York *	3994. Webster town, New York *
3912. Fulton County, New York *	3957. Perinton town, New York *	3995. West Seneca town, New York *
3913. Genesee County, New York *	3958. Poughkeepsie city, New York *	3996. Westchester County, New York *
3914. Greece town, New York *		3997. White Plains city, New York *
3915. Greenburgh town, New York *		3998. Wyoming County, New York *
3916. Greene County, New York *		3999. Yonkers city, New York *
3917. Guilderland town, New York *		4000. Yorktown town, New York *
3918. Hamburg town, New York *		
3919. Haverstraw town, New York *		
3920. Hempstead town, New York *		

4001.	Amsterdam city, New York	4050.	Glen Cove city, New York	4101.	Moreau town, New York
4002.	Arcadia town, New York	4051.	Glens Falls city, New York	4102.	Mount Kisco village / Mount Kisco town, New York
4003.	Auburn city, New York	4052.	Glenville town, New York	4103.	New Castle town, New York
4004.	Aurora town, New York	4053.	Gloversville city, New York	4104.	New Hartford town, New York
4005.	Babylon village, New York	4054.	Goshen town, New York	4105.	New Paltz town, New York
4006.	Ballston town, New York	4055.	Grand Island town, New York	4106.	New Windsor town, New York
4007.	Batavia city, New York	4056.	Great Neck village, New York	4107.	Newburgh city, New York
4008.	Bath town, New York	4057.	Halfmoon town, New York	4108.	Niskayuna town, New York
4009.	Beacon city, New York	4058.	Harrison town, New York	4109.	North Castle town, New York
4010.	Bedford town, New York	4059.	Harrison village, New York	4110.	North Greenbush town, New York
4011.	Beekman town, New York	4060.	Haverstraw village, New York	4111.	Ogden town, New York
4012.	Blooming Grove town, New York	4061.	Highlands town, New York	4112.	Ogdensburg city, New York
4013.	Brunswick town, New York	4062.	Horseheads town, New York	4113.	Olean city, New York
4014.	Camillus town, New York	4063.	Hyde Park town, New York	4114.	Oneida city, New York
4015.	Canandaigua city, New York	4064.	Ithaca town, New York	4115.	Oneonta city, New York
4016.	Canandaigua town, New York	4065.	Jamestown city, New York	4116.	Onondaga town, New York
4017.	Canton town, New York	4066.	Johnson City village, New York	4117.	Ontario town, New York
4018.	Catskill town, New York	4067.	Kenmore village, New York	4118.	Orchard Park town, New York
4019.	Chenango town, New York	4068.	Kent town, New York	4119.	Ossining village, New York
4020.	Chester town, New York	4069.	Kingsbury town, New York	4120.	Oswego city, New York
4021.	Chili town, New York	4070.	Kingston city, New York	4121.	Owego town, New York
4022.	Cohoes city, New York	4071.	Kirkland town, New York	4122.	Palm Tree town, New York
4023.	Corning city, New York	4072.	Kiryas Joel village, New York	4123.	Parma town, New York
4024.	Cornwall town, New York	4073.	La Grange town, New York	4124.	Patchogue village, New York
4025.	Cortland city, New York	4074.	Lackawanna city, New York	4125.	Patterson town, New York
4026.	De Witt town, New York	4075.	Lake Grove village, New York	4126.	Peekskill city, New York
4027.	Depew village, New York	4076.	Lancaster village, New York	4127.	Pelham town, New York
4028.	Dobbs Ferry village, New York	4077.	Lansing town, New York	4128.	Pittsford town, New York
4029.	Dryden town, New York	4078.	Le Ray town, New York	4129.	Plattekill town, New York
4030.	Dunkirk city, New York	4079.	Lewis County, New York	4130.	Plattsburgh city, New York
4031.	East Fishkill town, New York	4080.	Lewisboro town, New York	4131.	Plattsburgh town, New York
4032.	East Greenbush town, New York	4081.	Lewiston town, New York	4132.	Pomfret town, New York
4033.	East Hampton town, New York	4082.	Lindenhurst village, New York	4133.	Port Chester village, New York
4034.	Elma town, New York	4083.	Lloyd town, New York	4134.	Potsdam town, New York
4035.	Elmira city, New York	4084.	Lockport city, New York	4135.	Putnam Valley town, New York
4036.	Endicott village, New York	4085.	Lockport town, New York	4136.	Queensbury town, New York
4037.	Evans town, New York	4086.	Lynbrook village, New York	4137.	Red Hook town, New York
4038.	Fallsburg town, New York	4087.	Lysander town, New York	4138.	Rockville Centre village, New York
4039.	Farmington town, New York	4088.	Malone town, New York	4139.	Rotterdam town, New York
4040.	Fishkill town, New York	4089.	Malta town, New York	4140.	Rye city, New York
4041.	Floral Park village, New York	4090.	Mamakating town, New York	4141.	Saratoga Springs city, New York
4042.	Fredonia village, New York	4091.	Mamaroneck town, New York	4142.	Saugerties town, New York
4043.	Fulton city, New York	4092.	Mamaroneck village, New York	4143.	Scarsdale village / Scarsdale town, New York
4044.	Garden City village, New York	4093.	Massapequa Park village, New York	4144.	Schodack town, New York
4045.	Gates town, New York	4094.	Massena town, New York	4145.	Schuyler County, New York
4046.	Geddes town, New York	4095.	Massena village, New York	4146.	Shawangunk town, New York
4047.	Geneseo town, New York	4096.	Middletown city, New York		
4048.	Geneva city, New York	4097.	Milton town, New York		
4049.	German Flatts town, New York	4098.	Mineola village, New York		
		4099.	Monroe town, New York		
		4100.	Montgomery town, New York		

4147. Sleepy Hollow village, New York	4188. Catawba County, North Carolina *	4217. Halifax County, North Carolina *
4148. Somers town, New York	4189. Chapel Hill town, North Carolina *	4218. Harnett County, North Carolina *
4149. Southeast town, New York	4190. Charlotte city, North Carolina *	4219. Haywood County, North Carolina *
4150. Southold town, New York	4191. Chatham County, North Carolina *	4220. Henderson County, North Carolina *
4151. Stony Point town, New York	4192. Cleveland County, North Carolina *	4221. Hickory city, North Carolina *
4152. Suffern village, New York	4193. Columbus County, North Carolina *	4222. High Point city, North Carolina *
4153. Sullivan town, New York	4194. Concord city, North Carolina *	4223. Hoke County, North Carolina *
4154. Sweden town, New York	4195. Cornelius town, North Carolina *	4224. Holly Springs town, North Carolina *
4155. Tarrytown village, New York	4196. Craven County, North Carolina *	4225. Huntersville town, North Carolina *
4156. Thompson town, New York	4197. Cumberland County, North Carolina *	4226. Indian Trail town, North Carolina *
4157. Tonawanda city, New York	4198. Dare County, North Carolina *	4227. Iredell County, North Carolina *
4158. Ulster town, New York	4199. Davidson County, North Carolina *	4228. Jackson County, North Carolina *
4159. Van Buren town, New York	4200. Davie County, North Carolina *	4229. Jacksonville city, North Carolina *
4160. Vestal town, New York	4201. Duplin County, North Carolina *	4230. Johnston County, North Carolina *
4161. Victor town, New York	4202. Durham city, North Carolina *	4231. Kannapolis city, North Carolina *
4162. Wallkill town, New York	4203. Durham County, North Carolina *	4232. Lee County, North Carolina *
4163. Wappinger town, New York	4204. Edgecombe County, North Carolina *	4233. Lenoir County, North Carolina *
4164. Watertown city, New York	4205. Fayetteville city, North Carolina *	4234. Lincoln County, North Carolina *
4165. Wawarsing town, New York	4206. Forsyth County, North Carolina *	4235. Macon County, North Carolina *
4166. West Haverstraw village, New York	4207. Franklin County, North Carolina *	4236. Matthews town, North Carolina *
4167. Westbury village, New York	4208. Fuquay-Varina town, North Carolina *	4237. McDowell County, North Carolina *
4168. Wheatfield town, New York	4209. Garner town, North Carolina *	4238. Mecklenburg County, North Carolina *
4169. Whitestown town, New York	4210. Gaston County, North Carolina *	4239. Monroe city, North Carolina *
4170. Wilton town, New York	4211. Gastonia city, North Carolina *	4240. Moore County, North Carolina *
4171. Woodbury town, New York	4212. Goldsboro city, North Carolina *	4241. Mooresville town, North Carolina *
4172. Woodbury village, New York	4213. Granville County, North Carolina *	4242. Nash County, North Carolina *
4173. Yates County, New York	4214. Greensboro city, North Carolina *	4243. New Hanover County, North Carolina *
4174. Alamance County, North Carolina *	4215. Greenville city, North Carolina *	4244. Onslow County, North Carolina *
4175. Alexander County, North Carolina *	4216. Guilford County, North Carolina *	4245. Orange County, North Carolina *
4176. Apex town, North Carolina *		
4177. Asheville city, North Carolina *		
4178. Beaufort County, North Carolina *		
4179. Bladen County, North Carolina *		
4180. Brunswick County, North Carolina *		
4181. Buncombe County, North Carolina *		
4182. Burke County, North Carolina *		
4183. Burlington city, North Carolina *		
4184. Cabarrus County, North Carolina *		
4185. Caldwell County, North Carolina *		
4186. Carteret County, North Carolina *		
4187. Cary town, North Carolina *		

4246. Pasquotank County, North Carolina *	4275. Wilson County, North Carolina *	4310. Kernersville town, North Carolina
4247. Pender County, North Carolina *	4276. Winston-Salem city, North Carolina *	4311. Kings Mountain city, North Carolina
4248. Person County, North Carolina *	4277. Yadkin County, North Carolina *	4312. Kinston city, North Carolina
4249. Pitt County, North Carolina *	4278. Albemarle city, North Carolina	4313. Knightdale town, North Carolina
4250. Raleigh city, North Carolina *	4279. Alleghany County, North Carolina	4314. Laurinburg city, North Carolina
4251. Randolph County, North Carolina *	4280. Anson County, North Carolina	4315. Leland town, North Carolina
4252. Richmond County, North Carolina *	4281. Archdale city, North Carolina	4316. Lenoir city, North Carolina
4253. Robeson County, North Carolina *	4282. Ashe County, North Carolina	4317. Lewisville town, North Carolina
4254. Rockingham County, North Carolina *	4283. Asheboro city, North Carolina	4318. Lexington city, North Carolina
4255. Rocky Mount city, North Carolina *	4284. Avery County, North Carolina	4319. Lincolnton city, North Carolina
4256. Rowan County, North Carolina *	4285. Belmont city, North Carolina	4320. Lumberton city, North Carolina
4257. Rutherford County, North Carolina *	4286. Bertie County, North Carolina	4321. Madison County, North Carolina
4258. Salisbury city, North Carolina *	4287. Boone town, North Carolina	4322. Martin County, North Carolina
4259. Sampson County, North Carolina *	4288. Camden County, North Carolina	4323. Mebane city, North Carolina
4260. Sanford city, North Carolina *	4289. Carrboro town, North Carolina	4324. Mint Hill town, North Carolina
4261. Scotland County, North Carolina *	4290. Caswell County, North Carolina	4325. Mitchell County, North Carolina
4262. Stanly County, North Carolina *	4291. Cherokee County, North Carolina	4326. Montgomery County, North Carolina
4263. Stokes County, North Carolina *	4292. Chowan County, North Carolina	4327. Morganton city, North Carolina
4264. Surry County, North Carolina *	4293. Clay County, North Carolina	4328. Morrisville town, North Carolina
4265. Transylvania County, North Carolina *	4294. Clayton town, North Carolina	4329. Mount Airy city, North Carolina
4266. Union County, North Carolina *	4295. Clemmons village, North Carolina	4330. Mount Holly city, North Carolina
4267. Vance County, North Carolina *	4296. Currituck County, North Carolina	4331. New Bern city, North Carolina
4268. Wake County, North Carolina *	4297. Davidson town, North Carolina	4332. Newton city, North Carolina
4269. Wake Forest town, North Carolina *	4298. Eden city, North Carolina	4333. Northampton County, North Carolina
4270. Watauga County, North Carolina *	4299. Elizabeth City city, North Carolina	4334. Pamlico County, North Carolina
4271. Wayne County, North Carolina *	4300. Elon town, North Carolina	4335. Perquimans County, North Carolina
4272. Wilkes County, North Carolina *	4301. Gates County, North Carolina	4336. Pinehurst village, North Carolina
4273. Wilmington city, North Carolina *	4302. Graham city, North Carolina	4337. Polk County, North Carolina
4274. Wilson city, North Carolina *	4303. Greene County, North Carolina	4338. Reidsville city, North Carolina
	4304. Harrisburg town, North Carolina	4339. Roanoke Rapids city, North Carolina
	4305. Havelock city, North Carolina	4340. Shelby city, North Carolina
	4306. Henderson city, North Carolina	4341. Smithfield town, North Carolina
	4307. Hendersonville city, North Carolina	4342. Southern Pines town, North Carolina
	4308. Hertford County, North Carolina	
	4309. Hope Mills town, North Carolina	

4343. Spring Lake town, North Carolina	4380. Akron city, Ohio *	4435. Greene County, Ohio *
4344. Stallings town, North Carolina	4381. Allen County, Ohio *	4436. Grove City city, Ohio *
4345. Statesville city, North Carolina	4382. Anderson township, Ohio *	4437. Guernsey County, Ohio *
4346. Summerfield town, North Carolina	4383. Ashland County, Ohio *	4438. Hamilton city, Ohio *
4347. Swain County, North Carolina	4384. Ashtabula County, Ohio *	4439. Hamilton County, Ohio *
4348. Tarboro town, North Carolina	4385. Athens County, Ohio *	4440. Hancock County, Ohio *
4349. Thomasville city, North Carolina	4386. Athens township, Ohio *	4441. Hardin County, Ohio *
4350. Warren County, North Carolina	4387. Auglaize County, Ohio *	4442. Highland County, Ohio *
4351. Washington County, North Carolina	4388. Austintown township, Ohio *	4443. Hilliard city, Ohio *
4352. Waxhaw town, North Carolina	4389. Bath township, Ohio *	4444. Holmes County, Ohio *
4353. Waynesville town, North Carolina	4390. Beaver Creek city, Ohio *	4445. Huber Heights city, Ohio *
4354. Weddington town, North Carolina	4391. Beaver Creek township, Ohio *	4446. Huron County, Ohio *
4355. Yancey County, North Carolina	4392. Belmont County, Ohio *	4447. Jackson County, Ohio *
4356. Bismarck city, North Dakota *	4393. Boardman township, Ohio *	4448. Jackson township, Ohio *
4357. Burleigh County, North Dakota *	4394. Bowling Green city, Ohio *	4449. Jackson township, Ohio *
4358. Cass County, North Dakota *	4395. Brown County, Ohio *	4450. Jefferson County, Ohio *
4359. Fargo city, North Dakota *	4396. Brunswick city, Ohio *	4451. Kettering city, Ohio *
4360. Grand Forks city, North Dakota *	4397. Butler County, Ohio *	4452. Knox County, Ohio *
4361. Grand Forks County, North Dakota *	4398. Canton city, Ohio *	4453. Lake County, Ohio *
4362. Minot city, North Dakota *	4399. Champaign County, Ohio *	4454. Lakewood city, Ohio *
4363. Morton County, North Dakota *	4400. Cincinnati city, Ohio *	4455. Lancaster city, Ohio *
4364. Stark County, North Dakota *	4401. Clark County, Ohio *	4456. Lawrence County, Ohio *
4365. Ward County, North Dakota *	4402. Clear Creek township, Ohio *	4457. Liberty township, Ohio *
4366. West Fargo city, North Dakota *	4403. Clermont County, Ohio *	4458. Liberty township, Ohio *
4367. Williams County, North Dakota *	4404. Cleveland city, Ohio *	4459. Licking County, Ohio *
4368. Barnes County, North Dakota	4405. Cleveland Heights city, Ohio *	4460. Lima city, Ohio *
4369. Dickinson city, North Dakota	4406. Clinton County, Ohio *	4461. Logan County, Ohio *
4370. Jamestown city, North Dakota	4407. Colerain township, Ohio *	4462. Lorain city, Ohio *
4371. Mandan city, North Dakota	4408. Columbiana County, Ohio *	4463. Lorain County, Ohio *
4372. McKenzie County, North Dakota	4409. Columbus city, Ohio *	4464. Lucas County, Ohio *
4373. Mountrail County, North Dakota	4410. Concord township, Ohio *	4465. Madison County, Ohio *
4374. Ramsey County, North Dakota	4411. Coshocton County, Ohio *	4466. Mahoning County, Ohio *
4375. Richland County, North Dakota	4412. Crawford County, Ohio *	4467. Mansfield city, Ohio *
4376. Rolette County, North Dakota	4413. Cuyahoga County, Ohio *	4468. Marion city, Ohio *
4377. Stutsman County, North Dakota	4414. Cuyahoga Falls city, Ohio *	4469. Marion County, Ohio *
4378. Walsh County, North Dakota	4415. Darke County, Ohio *	4470. Marion township, Ohio *
4379. Williston city, North Dakota	4416. Dayton city, Ohio *	4471. Mason city, Ohio *
	4417. Deerfield township, Ohio *	4472. Massillon city, Ohio *
	4418. Defiance County, Ohio *	4473. Medina County, Ohio *
	4419. Delaware city, Ohio *	4474. Mentor city, Ohio *
	4420. Delaware County, Ohio *	4475. Mercer County, Ohio *
	4421. Dublin city, Ohio *	4476. Miami County, Ohio *
	4422. Elyria city, Ohio *	4477. Miami township, Ohio *
	4423. Erie County, Ohio *	4478. Miami township, Ohio *
	4424. Euclid city, Ohio *	4479. Middletown city, Ohio *
	4425. Fairborn city, Ohio *	4480. Mifflin township, Ohio *
	4426. Fairfield city, Ohio *	4481. Montgomery County, Ohio *
	4427. Fairfield County, Ohio *	4482. Morrow County, Ohio *
	4428. Findlay city, Ohio *	4483. Muskingum County, Ohio *
	4429. Franklin County, Ohio *	4484. Newark city, Ohio *
	4430. Franklin township, Ohio *	4485. North Olmsted city, Ohio *
	4431. Fulton County, Ohio *	4486. North Ridgeville city, Ohio *
	4432. Gahanna city, Ohio *	4487. North Royalton city, Ohio *
	4433. Geauga County, Ohio *	4488. Norwich township, Ohio *
	4434. Green township, Ohio *	4489. Orange township, Ohio *

4490.	Ottawa County, Ohio *	4544.	Batavia township, Ohio	4598.	Fremont city, Ohio
4491.	Parma city, Ohio *	4545.	Bay Village city, Ohio	4599.	Gallia County, Ohio
4492.	Perry County, Ohio *	4546.	Beachwood city, Ohio	4600.	Garfield Heights city, Ohio
4493.	Pickaway County, Ohio *	4547.	Bedford city, Ohio	4601.	Geneva township, Ohio
4494.	Plain township, Ohio *	4548.	Bedford Heights city, Ohio	4602.	Genoa township, Ohio
4495.	Portage County, Ohio *	4549.	Bellefontaine city, Ohio	4603.	Goshen township, Ohio
4496.	Preble County, Ohio *	4550.	Berea city, Ohio	4604.	Granville township, Ohio
4497.	Putnam County, Ohio *	4551.	Bethel township, Ohio	4605.	Green city, Ohio
4498.	Reynoldsburg city, Ohio *	4552.	Bexley city, Ohio	4606.	Green township, Ohio
4499.	Richland County, Ohio *	4553.	Blue Ash city, Ohio	4607.	Greenville city, Ohio
4500.	Ross County, Ohio *	4554.	Brecksville city, Ohio	4608.	Greenville township, Ohio
4501.	Sandusky County, Ohio *	4555.	Brimfield township, Ohio	4609.	Hamilton township, Ohio
4502.	Scioto County, Ohio *	4556.	Broadview Heights city, Ohio	4610.	Harrison city, Ohio
4503.	Seneca County, Ohio *	4557.	Brook Park city, Ohio	4611.	Harrison County, Ohio
4504.	Shelby County, Ohio *	4558.	Brooklyn city, Ohio	4612.	Harrison township, Ohio
4505.	Springfield city, Ohio *	4559.	Brunswick Hills township, Ohio	4613.	Harrison township, Ohio
4506.	Springfield township, Ohio *	4560.	Bucyrus city, Ohio	4614.	Heath city, Ohio
4507.	Stark County, Ohio *	4561.	Cambridge city, Ohio	4615.	Henry County, Ohio
4508.	Stow city, Ohio *	4562.	Cambridge township, Ohio	4616.	Hocking County, Ohio
4509.	Strongsville city, Ohio *	4563.	Canfield township, Ohio	4617.	Howland township, Ohio
4510.	Summit County, Ohio *	4564.	Canton township, Ohio	4618.	Hubbard township, Ohio
4511.	Sylvania township, Ohio *	4565.	Carroll County, Ohio	4619.	Hudson city, Ohio
4512.	Toledo city, Ohio *	4566.	Celina city, Ohio	4620.	Huron township, Ohio
4513.	Trumbull County, Ohio *	4567.	Centerville city, Ohio	4621.	Ironton city, Ohio
4514.	Tuscarawas County, Ohio *	4568.	Chester township, Ohio	4622.	Jefferson township, Ohio
4515.	Union County, Ohio *	4569.	Chillicothe city, Ohio	4623.	Jefferson township, Ohio
4516.	Union township, Ohio *	4570.	Chippewa township, Ohio	4624.	Kent city, Ohio
4517.	Upper Arlington city, Ohio *	4571.	Circleville city, Ohio	4625.	Lake township, Ohio
4518.	Violet township, Ohio *	4572.	Clayton city, Ohio	4626.	Lake township, Ohio
4519.	Warren city, Ohio *	4573.	Clinton township, Ohio	4627.	Lake township, Ohio
4520.	Warren County, Ohio *	4574.	Concord township, Ohio	4628.	Lawrence township, Ohio
4521.	Washington County, Ohio *	4575.	Concord township, Ohio	4629.	Lebanon city, Ohio
4522.	Washington township, Ohio *	4576.	Conneaut city, Ohio	4630.	Lemon township, Ohio
4523.	Washington township, Ohio *	4577.	Copley township, Ohio	4631.	Liberty township, Ohio
4524.	Wayne County, Ohio *	4578.	Coshocton city, Ohio	4632.	Liberty township, Ohio
4525.	West Chester township, Ohio *	4579.	Coventry township, Ohio	4633.	London city, Ohio
4526.	Westerville city, Ohio *	4580.	Defiance city, Ohio	4634.	Loveland city, Ohio
4527.	Westlake city, Ohio *	4581.	Defiance township, Ohio	4635.	Lyndhurst city, Ohio
4528.	Williams County, Ohio *	4582.	Delhi township, Ohio	4636.	Macedonia city, Ohio
4529.	Wood County, Ohio *	4583.	Dover city, Ohio	4637.	Mad River township, Ohio
4530.	Youngstown city, Ohio *	4584.	Duchouquet township, Ohio	4638.	Madison township, Ohio
4531.	Adams County, Ohio	4585.	East Cleveland city, Ohio	4639.	Madison township, Ohio
4532.	Alliance city, Ohio	4586.	East Liverpool city, Ohio	4640.	Madison township, Ohio
4533.	American township, Ohio	4587.	Eastlake city, Ohio	4641.	Maple Heights city, Ohio
4534.	Amherst city, Ohio	4588.	Englewood city, Ohio	4642.	Marietta city, Ohio
4535.	Ashland city, Ohio	4589.	Etna township, Ohio	4643.	Marysville city, Ohio
4536.	Ashtabula city, Ohio	4590.	Fairfield township, Ohio	4644.	Maumee city, Ohio
4537.	Ashtabula township, Ohio	4591.	Fairview Park city, Ohio	4645.	Mayfield Heights city, Ohio
4538.	Athens city, Ohio	4592.	Falls township, Ohio	4646.	Medina city, Ohio
4539.	Aurora city, Ohio	4593.	Fayette County, Ohio	4647.	Meigs County, Ohio
4540.	Avon city, Ohio	4594.	Forest Park city, Ohio	4648.	Miami township, Ohio
4541.	Avon Lake city, Ohio	4595.	Fostoria city, Ohio	4649.	Miamisburg city, Ohio
4542.	Bainbridge township, Ohio	4596.	Franklin city, Ohio	4650.	Middleburg Heights city, Ohio
4543.	Barberton city, Ohio	4597.	Franklin township, Ohio	4651.	Monclova township, Ohio
				4652.	Monroe city, Ohio

4653.	Monroe County, Ohio	4707.	Shaker Heights city, Ohio	4760.	Xenia city, Ohio
4654.	Monroe township, Ohio	4708.	Sharon township, Ohio	4761.	Zanesville city, Ohio
4655.	Montgomery city, Ohio	4709.	Sharonville city, Ohio	4762.	Albany city, Oregon *
4656.	Montville township, Ohio	4710.	Shawnee township, Ohio	4763.	Beaverton city, Oregon *
4657.	Moorefield township, Ohio	4711.	Sidney city, Ohio	4764.	Bend city, Oregon *
4658.	Morgan County, Ohio	4712.	Solon city, Ohio	4765.	Benton County, Oregon *
4659.	Mount Vernon city, Ohio	4713.	South Euclid city, Ohio	4766.	Clackamas County, Oregon *
4660.	New Albany city, Ohio	4714.	Springboro city, Ohio	4767.	Clatsop County, Oregon *
4661.	New Franklin city, Ohio	4715.	Springdale city, Ohio	4768.	Columbia County, Oregon *
4662.	New Philadelphia city, Ohio	4716.	Springfield township, Ohio	4769.	Coos County, Oregon *
4663.	Niles city, Ohio	4717.	Springfield township, Ohio	4770.	Corvallis city, Oregon *
4664.	Noble County, Ohio	4718.	Springfield township, Ohio	4771.	Deschutes County, Oregon *
4665.	North Canton city, Ohio	4719.	Springfield township, Ohio	4772.	Douglas County, Oregon *
4666.	Norton city, Ohio	4720.	St. Marys township, Ohio	4773.	Eugene city, Oregon *
4667.	Norwalk city, Ohio	4721.	Steubenville city, Ohio	4774.	Grants Pass city, Oregon *
4668.	Norwood city, Ohio	4722.	Streetsboro city, Ohio	4775.	Gresham city, Oregon *
4669.	Olmsted township, Ohio	4723.	Struthers city, Ohio	4776.	Hillsboro city, Oregon *
4670.	Oregon city, Ohio	4724.	Sycamore township, Ohio	4777.	Jackson County, Oregon *
4671.	Oxford city, Ohio	4725.	Sylvania city, Ohio	4778.	Josephine County, Oregon *
4672.	Oxford township, Ohio	4726.	Symmes township, Ohio	4779.	Keizer city, Oregon *
4673.	Painesville city, Ohio	4727.	Tallmadge city, Ohio	4780.	Klamath County, Oregon *
4674.	Painesville township, Ohio	4728.	Tiffin city, Ohio	4781.	Lake Oswego city, Oregon *
4675.	Paris township, Ohio	4729.	Tipp City city, Ohio	4782.	Lane County, Oregon *
4676.	Parma Heights city, Ohio	4730.	Trenton city, Ohio	4783.	Lincoln County, Oregon *
4677.	Pataskala city, Ohio	4731.	Trotwood city, Ohio	4784.	Linn County, Oregon *
4678.	Paulding County, Ohio	4732.	Troy city, Ohio	4785.	Malheur County, Oregon *
4679.	Pease township, Ohio	4733.	Truro township, Ohio	4786.	Marion County, Oregon *
4680.	Perkins township, Ohio	4734.	Turtlecreek township, Ohio	4787.	McMinnville city, Oregon *
4681.	Perry township, Ohio	4735.	Twinsburg city, Ohio	4788.	Medford city, Oregon *
4682.	Perry township, Ohio	4736.	Union township, Ohio	4789.	Multnomah County, Oregon *
4683.	Perrysburg city, Ohio	4737.	Union township, Ohio	4790.	Oregon City city, Oregon *
4684.	Perrysburg township, Ohio	4738.	University Heights city, Ohio	4791.	Polk County, Oregon *
4685.	Pickerington city, Ohio	4739.	Upper township, Ohio	4792.	Portland city, Oregon *
4686.	Pierce township, Ohio	4740.	Urbana city, Ohio	4793.	Redmond city, Oregon *
4687.	Pike County, Ohio	4741.	Urbana township, Ohio	4794.	Salem city, Oregon *
4688.	Piqua city, Ohio	4742.	Van Wert city, Ohio	4795.	Springfield city, Oregon *
4689.	Plain township, Ohio	4743.	Van Wert County, Ohio	4796.	Tigard city, Oregon *
4690.	Pleasant township, Ohio	4744.	Vandalia city, Ohio	4797.	Umatilla County, Oregon *
4691.	Poland township, Ohio	4745.	Vermilion city, Ohio	4798.	Washington County, Oregon *
4692.	Portsmouth city, Ohio	4746.	Vinton County, Ohio	4799.	Yamhill County, Oregon *
4693.	Powell city, Ohio	4747.	Wadsworth city, Ohio	4800.	Ashland city, Oregon
4694.	Prairie township, Ohio	4748.	Warrensville Heights city, Ohio	4801.	Astoria city, Oregon
4695.	Ravenna city, Ohio			4802.	Baker County, Oregon
4696.	Reading city, Ohio	4749.	Washington Court House city, Ohio	4803.	Canby city, Oregon
4697.	Richland township, Ohio			4804.	Central Point city, Oregon
4698.	Richmond Heights city, Ohio	4750.	Weathersfield township, Ohio	4805.	Coos Bay city, Oregon
4699.	Riverside city, Ohio	4751.	West Carrollton city, Ohio	4806.	Cornelius city, Oregon
4700.	Rocky River city, Ohio	4752.	Whitehall city, Ohio	4807.	Cottage Grove city, Oregon
4701.	Sagamore Hills township, Ohio	4753.	Wickliffe city, Ohio	4808.	Crook County, Oregon
4702.	Salem city, Ohio	4754.	Willoughby city, Ohio	4809.	Curry County, Oregon
4703.	Sandusky city, Ohio	4755.	Willowick city, Ohio	4810.	Dallas city, Oregon
4704.	Scioto township, Ohio	4756.	Wilmington city, Ohio	4811.	Forest Grove city, Oregon
4705.	Scioto township, Ohio	4757.	Wooster city, Ohio	4812.	Gladstone city, Oregon
4706.	Seven Hills city, Ohio	4758.	Worthington city, Ohio	4813.	Happy Valley city, Oregon
		4759.	Wyandot County, Ohio	4814.	Hermiston city, Oregon

4815. Hood River County, Oregon	4858. Bucks County, Pennsylvania *	4889. Lancaster city, Pennsylvania *
4816. Independence city, Oregon	4859. Butler County, Pennsylvania *	4890. Lancaster County, Pennsylvania *
4817. Jefferson County, Oregon	4860. Cambria County, Pennsylvania *	4891. Lawrence County, Pennsylvania *
4818. Klamath Falls city, Oregon	4861. Carbon County, Pennsylvania *	4892. Lebanon County, Pennsylvania *
4819. La Grande city, Oregon	4862. Centre County, Pennsylvania *	4893. Lehigh County, Pennsylvania *
4820. Lebanon city, Oregon	4863. Cheltenham township, Pennsylvania *	4894. Lower Macungie township, Pennsylvania *
4821. Milwaukie city, Oregon	4864. Chester city, Pennsylvania *	4895. Lower Makefield township, Pennsylvania *
4822. Monmouth city, Oregon	4865. Chester County, Pennsylvania *	4896. Lower Merion township, Pennsylvania *
4823. Morrow County, Oregon	4866. Clarion County, Pennsylvania *	4897. Lower Paxton township, Pennsylvania *
4824. Newberg city, Oregon	4867. Clearfield County, Pennsylvania *	4898. Luzerne County, Pennsylvania *
4825. Newport city, Oregon	4868. Clinton County, Pennsylvania *	4899. Lycoming County, Pennsylvania *
4826. Ontario city, Oregon	4869. Columbia County, Pennsylvania *	4900. Manheim township, Pennsylvania *
4827. Pendleton city, Oregon	4870. Cranberry township, Pennsylvania *	4901. McKean County, Pennsylvania *
4828. Prineville city, Oregon	4871. Crawford County, Pennsylvania *	4902. Mercer County, Pennsylvania *
4829. Roseburg city, Oregon	4872. Cumberland County, Pennsylvania *	4903. Middletown township, Pennsylvania *
4830. Sandy city, Oregon	4873. Dauphin County, Pennsylvania *	4904. Mifflin County, Pennsylvania *
4831. Sherwood city, Oregon	4874. Delaware County, Pennsylvania *	4905. Millcreek township, Pennsylvania *
4832. Silverton city, Oregon	4875. Erie city, Pennsylvania *	4906. Monroe County, Pennsylvania *
4833. St. Helens city, Oregon	4876. Erie County, Pennsylvania *	4907. Montgomery County, Pennsylvania *
4834. The Dalles city, Oregon	4877. Falls township, Pennsylvania *	4908. Mount Lebanon township, Pennsylvania *
4835. Tillamook County, Oregon	4878. Fayette County, Pennsylvania *	4909. Norristown borough, Pennsylvania *
4836. Troutdale city, Oregon	4879. Franklin County, Pennsylvania *	4910. North Huntingdon township, Pennsylvania *
4837. Tualatin city, Oregon	4880. Greene County, Pennsylvania *	4911. Northampton County, Pennsylvania *
4838. Union County, Oregon	4881. Hampden township, Pennsylvania *	4912. Northampton township, Pennsylvania *
4839. Wasco County, Oregon	4882. Harrisburg city, Pennsylvania *	4913. Northumberland County, Pennsylvania *
4840. West Linn city, Oregon	4883. Haverford township, Pennsylvania *	4914. Penn Hills township, Pennsylvania *
4841. Wilsonville city, Oregon	4884. Hempfield township, Pennsylvania *	4915. Perry County, Pennsylvania *
4842. Woodburn city, Oregon	4885. Huntingdon County, Pennsylvania *	4916. Philadelphia city / Philadelphia County, Pennsylvania *
4843. Abington township, Pennsylvania *	4886. Indiana County, Pennsylvania *	
4844. Adams County, Pennsylvania *	4887. Jefferson County, Pennsylvania *	
4845. Allegheny County, Pennsylvania *	4888. Lackawanna County, Pennsylvania *	
4846. Allentown city, Pennsylvania *		
4847. Altoona city, Pennsylvania *		
4848. Armstrong County, Pennsylvania *		
4849. Beaver County, Pennsylvania *		
4850. Bedford County, Pennsylvania *		
4851. Bensalem township, Pennsylvania *		
4852. Berks County, Pennsylvania *		
4853. Bethel Park municipality, Pennsylvania *		
4854. Bethlehem city, Pennsylvania *		
4855. Blair County, Pennsylvania *		
4856. Bradford County, Pennsylvania *		
4857. Bristol township, Pennsylvania *		

4917. Pike County, Pennsylvania *	4950. Butler city, Pennsylvania	4983. Elizabeth township, Pennsylvania
4918. Pittsburgh city, Pennsylvania *	4951. Butler township, Pennsylvania	4984. Elizabethtown borough, Pennsylvania
4919. Radnor township, Pennsylvania *	4952. Caln township, Pennsylvania	4985. Elk County, Pennsylvania
4920. Reading city, Pennsylvania *	4953. Carlisle borough, Pennsylvania	4986. Emmaus borough, Pennsylvania
4921. Ridley township, Pennsylvania *	4954. Cecil township, Pennsylvania	4987. Ephrata borough, Pennsylvania
4922. Ross township, Pennsylvania *	4955. Center township, Pennsylvania	4988. Ephrata township, Pennsylvania
4923. Schuylkill County, Pennsylvania *	4956. Chambersburg borough, Pennsylvania	4989. Exeter township, Pennsylvania
4924. Scranton city, Pennsylvania *	4957. Chestnuthill township, Pennsylvania	4990. Fairview township, Pennsylvania
4925. Snyder County, Pennsylvania *	4958. Coal township, Pennsylvania	4991. Fairview township, Pennsylvania
4926. Somerset County, Pennsylvania *	4959. Coatesville city, Pennsylvania	4992. Ferguson township, Pennsylvania
4927. State College borough, Pennsylvania *	4960. College township, Pennsylvania	4993. Forks township, Pennsylvania
4928. Susquehanna County, Pennsylvania *	4961. Columbia borough, Pennsylvania	4994. Franconia township, Pennsylvania
4929. Tioga County, Pennsylvania *	4962. Concord township, Pennsylvania	4995. Franklin Park borough, Pennsylvania
4930. Union County, Pennsylvania *	4963. Coolbaugh township, Pennsylvania	4996. Fulton County, Pennsylvania
4931. Upper Darby township, Pennsylvania *	4964. Cumru township, Pennsylvania	4997. Greene township, Pennsylvania
4932. Upper Merion township, Pennsylvania *	4965. Darby borough, Pennsylvania	4998. Greensburg city, Pennsylvania
4933. Venango County, Pennsylvania *	4966. Derry township, Pennsylvania	4999. Guilford township, Pennsylvania
4934. Warminster township, Pennsylvania *	4967. Derry township, Pennsylvania	5000. Hamilton township, Pennsylvania
4935. Warren County, Pennsylvania *	4968. Dingman township, Pennsylvania	5001. Hampton township, Pennsylvania
4936. Washington County, Pennsylvania *	4969. Douglass township, Pennsylvania	5002. Hanover borough, Pennsylvania
4937. Wayne County, Pennsylvania *	4970. Dover township, Pennsylvania	5003. Hanover township, Pennsylvania
4938. Westmoreland County, Pennsylvania *	4971. Doylestown township, Pennsylvania	5004. Hanover township, Pennsylvania
4939. Wilkes-Barre city, Pennsylvania *	4972. Dunmore borough, Pennsylvania	5005. Harborcreek township, Pennsylvania
4940. York city, Pennsylvania *	4973. East Cocalico township, Pennsylvania	5006. Harrison township, Pennsylvania
4941. York County, Pennsylvania *	4974. East Goshen township, Pennsylvania	5007. Hatfield township, Pennsylvania
4942. Adams township, Pennsylvania	4975. East Hempfield township, Pennsylvania	5008. Hazleton city, Pennsylvania
4943. Amity township, Pennsylvania	4976. East Lampeter township, Pennsylvania	5009. Hermitage city, Pennsylvania
4944. Antrim township, Pennsylvania	4977. East Norriton township, Pennsylvania	5010. Hilltown township, Pennsylvania
4945. Aston township, Pennsylvania	4978. East Pennsboro township, Pennsylvania	5011. Hopewell township, Pennsylvania
4946. Baldwin borough, Pennsylvania	4979. East Stroudsburg borough, Pennsylvania	5012. Horsham township, Pennsylvania
4947. Bethlehem township, Pennsylvania	4980. East Whiteland township, Pennsylvania	5013. Indiana borough, Pennsylvania
4948. Bloomsburg town, Pennsylvania	4981. Easton city, Pennsylvania	
4949. Buckingham township, Pennsylvania	4982. Easttown township, Pennsylvania	

5014. Jefferson Hills borough, Pennsylvania	5044. Milford township, Pennsylvania	5075. Phoenixville borough, Pennsylvania
5015. Johnstown city, Pennsylvania	5045. Monroeville municipality, Pennsylvania	5076. Pine township, Pennsylvania
5016. Juniata County, Pennsylvania	5046. Montgomery township, Pennsylvania	5077. Plum borough, Pennsylvania
5017. Kingston borough, Pennsylvania	5047. Montour County, Pennsylvania	5078. Plumstead township, Pennsylvania
5018. Lancaster township, Pennsylvania	5048. Moon township, Pennsylvania	5079. Plymouth township, Pennsylvania
5019. Lansdale borough, Pennsylvania	5049. Mount Joy township, Pennsylvania	5080. Pocono township, Pennsylvania
5020. Lansdowne borough, Pennsylvania	5050. Mount Pleasant township, Pennsylvania	5081. Potter County, Pennsylvania
5021. Lebanon city, Pennsylvania	5051. Muhlenberg township, Pennsylvania	5082. Pottstown borough, Pennsylvania
5022. Lehigh township, Pennsylvania	5052. Munhall borough, Pennsylvania	5083. Pottsville city, Pennsylvania
5023. Lehman township, Pennsylvania	5053. Murrys ville municipality, Pennsylvania	5084. Rapho township, Pennsylvania
5024. Limerick township, Pennsylvania	5054. Nanticoke city, Pennsylvania	5085. Richland township, Pennsylvania
5025. Logan township, Pennsylvania	5055. Nether Providence township, Pennsylvania	5086. Richland township, Pennsylvania
5026. Lower Allen township, Pennsylvania	5056. New Britain township, Pennsylvania	5087. Richland township, Pennsylvania
5027. Lower Burrell city, Pennsylvania	5057. New Castle city, Pennsylvania	5088. Robinson township, Pennsylvania
5028. Lower Gwynedd township, Pennsylvania	5058. New Garden township, Pennsylvania	5089. Rostraver township, Pennsylvania
5029. Lower Moreland township, Pennsylvania	5059. New Hanover township, Pennsylvania	5090. Salisbury township, Pennsylvania
5030. Lower Pottsgrove township, Pennsylvania	5060. New Kensington city, Pennsylvania	5091. Salisbury township, Pennsylvania
5031. Lower Providence township, Pennsylvania	5061. Newberry township, Pennsylvania	5092. Sandy township, Pennsylvania
5032. Lower Salford township, Pennsylvania	5062. Newtown township, Pennsylvania	5093. Scott township, Pennsylvania
5033. Lower Saucon township, Pennsylvania	5063. Newtown township, Pennsylvania	5094. Shaler township, Pennsylvania
5034. Lower Southampton township, Pennsylvania	5064. North Fayette township, Pennsylvania	5095. Sharon city, Pennsylvania
5035. Loyalsock township, Pennsylvania	5065. North Lebanon township, Pennsylvania	5096. Silver Spring township, Pennsylvania
5036. Manchester township, Pennsylvania	5066. North Middleton township, Pennsylvania	5097. Skippack township, Pennsylvania
5037. Manor township, Pennsylvania	5067. North Strabane township, Pennsylvania	5098. Somerset township, Pennsylvania
5038. Marple township, Pennsylvania	5068. North Union township, Pennsylvania	5099. South Fayette township, Pennsylvania
5039. McCandless township, Pennsylvania	5069. North Whitehall township, Pennsylvania	5100. South Lebanon township, Pennsylvania
5040. McKeesport city, Pennsylvania	5070. Palmer township, Pennsylvania	5101. South Middleton township, Pennsylvania
5041. Meadville city, Pennsylvania	5071. Patton township, Pennsylvania	5102. South Park township, Pennsylvania
5042. Middle Smithfield township, Pennsylvania	5072. Penn township, Pennsylvania	5103. South Union township, Pennsylvania
5043. Middletown township, Pennsylvania	5073. Penn township, Pennsylvania	5104. South Whitehall township, Pennsylvania
	5074. Peters township, Pennsylvania	5105. Spring Garden township, Pennsylvania
		5106. Spring township, Pennsylvania

5107. Springettsbury township, Pennsylvania	5136. West Bradford township, Pennsylvania	5164. Arecibo Municipio, Puerto Rico *
5108. Springfield township, Pennsylvania	5137. West Chester borough, Pennsylvania	5165. Bayamón Municipio, Puerto Rico *
5109. Springfield township, Pennsylvania	5138. West Deer township, Pennsylvania	5166. Cabo Rojo Municipio, Puerto Rico *
5110. St. Marys city, Pennsylvania	5139. West Goshen township, Pennsylvania	5167. Caguas Municipio, Puerto Rico *
5111. Stroud township, Pennsylvania	5140. West Hanover township, Pennsylvania	5168. Camuy Municipio, Puerto Rico *
5112. Susquehanna township, Pennsylvania	5141. West Hempfield township, Pennsylvania	5169. Canóvanas Municipio, Puerto Rico *
5113. Swatara township, Pennsylvania	5142. West Lampeter township, Pennsylvania	5170. Carolina Municipio, Puerto Rico *
5114. Towamencin township, Pennsylvania	5143. West Manchester township, Pennsylvania	5171. Cayey Municipio, Puerto Rico *
5115. Tredyffrin township, Pennsylvania	5144. West Mifflin borough, Pennsylvania	5172. Cidra Municipio, Puerto Rico *
5116. Unity township, Pennsylvania	5145. West Norriton township, Pennsylvania	5173. Coamo Municipio, Puerto Rico *
5117. Upper Allen township, Pennsylvania	5146. West Whiteland township, Pennsylvania	5174. Corozal Municipio, Puerto Rico *
5118. Upper Chichester township, Pennsylvania	5147. Westtown township, Pennsylvania	5175. Dorado Municipio, Puerto Rico *
5119. Upper Dublin township, Pennsylvania	5148. White township, Pennsylvania	5176. Guayama Municipio, Puerto Rico *
5120. Upper Gwynedd township, Pennsylvania	5149. Whitehall borough, Pennsylvania	5177. Guaynabo Municipio, Puerto Rico *
5121. Upper Macungie township, Pennsylvania	5150. Whitehall township, Pennsylvania	5178. Gurabo Municipio, Puerto Rico *
5122. Upper Moreland township, Pennsylvania	5151. Whitemarsh township, Pennsylvania	5179. Hatillo Municipio, Puerto Rico *
5123. Upper Providence township, Pennsylvania	5152. Whitpain township, Pennsylvania	5180. Humacao Municipio, Puerto Rico *
5124. Upper Providence township, Pennsylvania	5153. Wilkinsburg borough, Pennsylvania	5181. Isabela Municipio, Puerto Rico *
5125. Upper Saucon township, Pennsylvania	5154. Williamsport city, Pennsylvania	5182. Juana Díaz Municipio, Puerto Rico *
5126. Upper Southampton township, Pennsylvania	5155. Willistown township, Pennsylvania	5183. Juncos Municipio, Puerto Rico *
5127. Upper St. Clair township, Pennsylvania	5156. Windsor township, Pennsylvania	5184. Las Piedras Municipio, Puerto Rico *
5128. Upper Uwchlan township, Pennsylvania	5157. Worcester township, Pennsylvania	5185. Manatí Municipio, Puerto Rico *
5129. Uwchlan township, Pennsylvania	5158. Wyoming County, Pennsylvania	5186. Mayagüez Municipio, Puerto Rico *
5130. Warrington township, Pennsylvania	5159. Wyomissing borough, Pennsylvania	5187. Moca Municipio, Puerto Rico *
5131. Warwick township, Pennsylvania	5160. Yeadon borough, Pennsylvania	5188. Morovis Municipio, Puerto Rico *
5132. Warwick township, Pennsylvania	5161. York township, Pennsylvania	5189. Ponce Municipio, Puerto Rico *
5133. Washington city, Pennsylvania	5162. Aguada Municipio, Puerto Rico *	5190. Río Grande Municipio, Puerto Rico *
5134. Washington township, Pennsylvania	5163. Aguadilla Municipio, Puerto Rico *	
5135. Waynesboro borough, Pennsylvania		

5191. San Germán Municipio, Puerto Rico *	5221. Loíza Municipio, Puerto Rico	5252. Johnston town, Rhode Island
5192. San Juan Municipio, Puerto Rico *	5222. Luquillo Municipio, Puerto Rico	5253. Lincoln town, Rhode Island
5193. San Lorenzo Municipio, Puerto Rico *	5223. Maunabo Municipio, Puerto Rico	5254. Middletown town, Rhode Island
5194. San Sebastián Municipio, Puerto Rico *	5224. Naguabo Municipio, Puerto Rico	5255. Narragansett town, Rhode Island
5195. Toa Alta Municipio, Puerto Rico *	5225. Naranjito Municipio, Puerto Rico	5256. Newport city, Rhode Island
5196. Toa Baja Municipio, Puerto Rico *	5226. Orocovi Municipio, Puerto Rico	5257. North Kingstown town, Rhode Island
5197. Trujillo Alto Municipio, Puerto Rico *	5227. Patillas Municipio, Puerto Rico	5258. North Smithfield town, Rhode Island
5198. Vega Alta Municipio, Puerto Rico *	5228. Peñuelas Municipio, Puerto Rico	5259. Portsmouth town, Rhode Island
5199. Vega Baja Municipio, Puerto Rico *	5229. Quebradillas Municipio, Puerto Rico	5260. Scituate town, Rhode Island
5200. Yabucoa Municipio, Puerto Rico *	5230. Rincón Municipio, Puerto Rico	5261. Smithfield town, Rhode Island
5201. Yauco Municipio, Puerto Rico *	5231. Sabana Grande Municipio, Puerto Rico	5262. Tiverton town, Rhode Island
5202. Adjuntas Municipio, Puerto Rico	5232. Salinas Municipio, Puerto Rico	5263. Warren town, Rhode Island
5203. Aguas Buenas Municipio, Puerto Rico	5233. Santa Isabel Municipio, Puerto Rico	5264. West Warwick town, Rhode Island
5204. Aibonito Municipio, Puerto Rico	5234. Utuado Municipio, Puerto Rico	5265. Westerly town, Rhode Island
5205. Añasco Municipio, Puerto Rico	5235. Villalba Municipio, Puerto Rico	5266. Aiken city, South Carolina *
5206. Arroyo Municipio, Puerto Rico	5236. Coventry town, Rhode Island *	5267. Aiken County, South Carolina *
5207. Barceloneta Municipio, Puerto Rico	5237. Cranston city, Rhode Island *	5268. Anderson County, South Carolina *
5208. Barranquitas Municipio, Puerto Rico	5238. Cumberland town, Rhode Island *	5269. Beaufort County, South Carolina *
5209. Cataño Municipio, Puerto Rico	5239. East Providence city, Rhode Island *	5270. Berkeley County, South Carolina *
5210. Ceiba Municipio, Puerto Rico	5240. North Providence town, Rhode Island *	5271. Charleston city, South Carolina *
5211. Ciales Municipio, Puerto Rico	5241. Pawtucket city, Rhode Island *	5272. Charleston County, South Carolina *
5212. Comerío Municipio, Puerto Rico	5242. Providence city, Rhode Island *	5273. Cherokee County, South Carolina *
5213. Fajardo Municipio, Puerto Rico	5243. South Kingstown town, Rhode Island *	5274. Chester County, South Carolina *
5214. Florida Municipio, Puerto Rico	5244. Warwick city, Rhode Island *	5275. Chesterfield County, South Carolina *
5215. Guánica Municipio, Puerto Rico	5245. Woonsocket city, Rhode Island *	5276. Clarendon County, South Carolina *
5216. Guayanilla Municipio, Puerto Rico	5246. Barrington town, Rhode Island	5277. Colleton County, South Carolina *
5217. Hormigueros Municipio, Puerto Rico	5247. Bristol town, Rhode Island	5278. Columbia city, South Carolina *
5218. Jayuya Municipio, Puerto Rico	5248. Burrillville town, Rhode Island	5279. Darlington County, South Carolina *
5219. Lajas Municipio, Puerto Rico	5249. Central Falls city, Rhode Island	5280. Dillon County, South Carolina *
5220. Lares Municipio, Puerto Rico	5250. East Greenwich town, Rhode Island	5281. Dorchester County, South Carolina *
	5251. Glocester town, Rhode Island	5282. Florence city, South Carolina *
		5283. Florence County, South Carolina *

5284. Georgetown County, South Carolina *	5312. Williamsburg County, South Carolina *	5347. Simpsonville city, South Carolina
5285. Goose Creek city, South Carolina *	5313. York County, South Carolina *	5348. Tega Cay city, South Carolina
5286. Greenville city, South Carolina *	5314. Abbeville County, South Carolina	5349. Union County, South Carolina
5287. Greenville County, South Carolina *	5315. Anderson city, South Carolina	5350. West Columbia city, South Carolina
5288. Greenwood County, South Carolina *	5316. Bamberg County, South Carolina	5351. Brookings County, South Dakota *
5289. Greer city, South Carolina *	5317. Barnwell County, South Carolina	5352. Brown County, South Dakota *
5290. Hilton Head Island town, South Carolina *	5318. Beaufort city, South Carolina	5353. Lincoln County, South Dakota *
5291. Horry County, South Carolina *	5319. Bluffton town, South Carolina	5354. Minnehaha County, South Dakota *
5292. Jasper County, South Carolina *	5320. Calhoun County, South Carolina	5355. Pennington County, South Dakota *
5293. Kershaw County, South Carolina *	5321. Cayce city, South Carolina	5356. Rapid City city, South Dakota *
5294. Lancaster County, South Carolina *	5322. Clemson city, South Carolina	5357. Sioux Falls city, South Dakota *
5295. Laurens County, South Carolina *	5323. Conway city, South Carolina	5358. Aberdeen city, South Dakota
5296. Lexington County, South Carolina *	5324. Easley city, South Carolina	5359. Beadle County, South Dakota
5297. Marion County, South Carolina *	5325. Edgefield County, South Carolina	5360. Box Elder city, South Dakota
5298. Mount Pleasant town, South Carolina *	5326. Fairfield County, South Carolina	5361. Brandon city, South Dakota
5299. Myrtle Beach city, South Carolina *	5327. Forest Acres city, South Carolina	5362. Brookings city, South Dakota
5300. Newberry County, South Carolina *	5328. Fort Mill town, South Carolina	5363. Butte County, South Dakota
5301. North Charleston city, South Carolina *	5329. Fountain Inn city, South Carolina	5364. Clay County, South Dakota
5302. Oconee County, South Carolina *	5330. Gaffney city, South Carolina	5365. Codington County, South Dakota
5303. Orangeburg County, South Carolina *	5331. Greenwood city, South Carolina	5366. Davison County, South Dakota
5304. Pickens County, South Carolina *	5332. Hampton County, South Carolina	5367. Hughes County, South Dakota
5305. Richland County, South Carolina *	5333. Hanahan city, South Carolina	5368. Huron city, South Dakota
5306. Rock Hill city, South Carolina *	5334. Irmo town, South Carolina	5369. Lake County, South Dakota
5307. Spartanburg city, South Carolina *	5335. James Island town, South Carolina	5370. Lawrence County, South Dakota
5308. Spartanburg County, South Carolina *	5336. Lee County, South Carolina	5371. Meade County, South Dakota
5309. Summerville town, South Carolina *	5337. Lexington town, South Carolina	5372. Mitchell city, South Dakota
5310. Sumter city, South Carolina *	5338. Marlboro County, South Carolina	5373. Oglala Lakota County, South Dakota
5311. Sumter County, South Carolina *	5339. Mauldin city, South Carolina	5374. Pierre city, South Dakota
	5340. Moncks Corner town, South Carolina	5375. Roberts County, South Dakota
	5341. Newberry city, South Carolina	5376. Spearfish city, South Dakota
	5342. North Augusta city, South Carolina	5377. Todd County, South Dakota
	5343. North Myrtle Beach city, South Carolina	5378. Union County, South Dakota
	5344. Orangeburg city, South Carolina	5379. Vermillion city, South Dakota
	5345. Port Royal town, South Carolina	5380. Watertown city, South Dakota
	5346. Saluda County, South Carolina	5381. Yankton city, South Dakota
		5382. Yankton County, South Dakota
		5383. Anderson County, Tennessee *
		5384. Bartlett city, Tennessee *
		5385. Bedford County, Tennessee *
		5386. Blount County, Tennessee *

5387. Bradley County, Tennessee *	5435. Mount Juliet city, Tennessee *	5483. Hartsville/Trousdale County, Tennessee
5388. Brentwood city, Tennessee *	5436. Murfreesboro city, Tennessee *	5484. Haywood County, Tennessee
5389. Campbell County, Tennessee *	5437. Nashville-Davidson metropolitan government, Tennessee *	5485. Henderson County, Tennessee
5390. Carter County, Tennessee *	5438. Obion County, Tennessee *	5486. Hickman County, Tennessee
5391. Chattanooga city, Tennessee *	5439. Putnam County, Tennessee *	5487. Humphreys County, Tennessee
5392. Cheatham County, Tennessee *	5440. Rhea County, Tennessee *	5488. Jackson County, Tennessee
5393. Claiborne County, Tennessee *	5441. Roane County, Tennessee *	5489. Johnson County, Tennessee
5394. Clarksville city, Tennessee *	5442. Robertson County, Tennessee *	5490. Lakeland city, Tennessee
5395. Cleveland city, Tennessee *	5443. Rutherford County, Tennessee *	5491. Lauderdale County, Tennessee
5396. Cocke County, Tennessee *	5444. Sevier County, Tennessee *	5492. Lawrenceburg city, Tennessee
5397. Coffee County, Tennessee *	5445. Shelby County, Tennessee *	5493. Lewis County, Tennessee
5398. Collierville town, Tennessee *	5446. Smyrna town, Tennessee *	5494. Lewisburg city, Tennessee
5399. Columbia city, Tennessee *	5447. Spring Hill city, Tennessee *	5495. Macon County, Tennessee
5400. Cookeville city, Tennessee *	5448. Sullivan County, Tennessee *	5496. Manchester city, Tennessee
5401. Cumberland County, Tennessee *	5449. Sumner County, Tennessee *	5497. Marion County, Tennessee
5402. Dickson County, Tennessee *	5450. Tipton County, Tennessee *	5498. Martin city, Tennessee
5403. Dyer County, Tennessee *	5451. Warren County, Tennessee *	5499. Maryville city, Tennessee
5404. Fayette County, Tennessee *	5452. Washington County, Tennessee *	5500. McMinnville city, Tennessee
5405. Franklin city, Tennessee *	5453. Weakley County, Tennessee *	5501. McNairy County, Tennessee
5406. Franklin County, Tennessee *	5454. Williamson County, Tennessee *	5502. Meigs County, Tennessee
5407. Gallatin city, Tennessee *	5455. Wilson County, Tennessee *	5503. Millington city, Tennessee
5408. Germantown city, Tennessee *	5456. Arlington town, Tennessee	5504. Morgan County, Tennessee
5409. Gibson County, Tennessee *	5457. Athens city, Tennessee	5505. Nolensville town, Tennessee
5410. Greene County, Tennessee *	5458. Benton County, Tennessee	5506. Oak Ridge city, Tennessee
5411. Hamblen County, Tennessee *	5459. Bledsoe County, Tennessee	5507. Overton County, Tennessee
5412. Hamilton County, Tennessee *	5460. Bristol city, Tennessee	5508. Paris city, Tennessee
5413. Hawkins County, Tennessee *	5461. Cannon County, Tennessee	5509. Polk County, Tennessee
5414. Hendersonville city, Tennessee *	5462. Carroll County, Tennessee	5510. Portland city, Tennessee
5415. Henry County, Tennessee *	5463. Chester County, Tennessee	5511. Red Bank city, Tennessee
5416. Jackson city, Tennessee *	5464. Clinton city, Tennessee	5512. Scott County, Tennessee
5417. Jefferson County, Tennessee *	5465. Collegedale city, Tennessee	5513. Sequatchie County, Tennessee
5418. Johnson City city, Tennessee *	5466. Crockett County, Tennessee	5514. Sevierville city, Tennessee
5419. Kingsport city, Tennessee *	5467. Crossville city, Tennessee	5515. Shelbyville city, Tennessee
5420. Knox County, Tennessee *	5468. Decatur County, Tennessee	5516. Smith County, Tennessee
5421. Knoxville city, Tennessee *	5469. DeKalb County, Tennessee	5517. Soddy-Daisy city, Tennessee
5422. La Vergne city, Tennessee *	5470. Dickson city, Tennessee	5518. Springfield city, Tennessee
5423. Lawrence County, Tennessee *	5471. Dyersburg city, Tennessee	5519. Stewart County, Tennessee
5424. Lebanon city, Tennessee *	5472. East Ridge city, Tennessee	5520. Tullahoma city, Tennessee
5425. Lincoln County, Tennessee *	5473. Elizabethton city, Tennessee	5521. Unicoi County, Tennessee
5426. Loudon County, Tennessee *	5474. Farragut town, Tennessee	5522. Union City city, Tennessee
5427. Madison County, Tennessee *	5475. Fentress County, Tennessee	5523. Union County, Tennessee
5428. Marshall County, Tennessee *	5476. Giles County, Tennessee	5524. Wayne County, Tennessee
5429. Maury County, Tennessee *	5477. Goodlettsville city, Tennessee	5525. White County, Tennessee
5430. McMinn County, Tennessee *	5478. Grainger County, Tennessee	5526. White House city, Tennessee
5431. Memphis city, Tennessee *	5479. Greeneville town, Tennessee	5527. Abilene city, Texas *
5432. Monroe County, Tennessee *	5480. Grundy County, Tennessee	5528. Allen city, Texas *
5433. Montgomery County, Tennessee *	5481. Hardeman County, Tennessee	5529. Amarillo city, Texas *
5434. Morristown city, Tennessee *	5482. Hardin County, Tennessee	5530. Anderson County, Texas *
		5531. Angelina County, Texas *
		5532. Arlington city, Texas *
		5533. Atascosa County, Texas *
		5534. Austin city, Texas *
		5535. Austin County, Texas *

5536.	Bastrop County, Texas *	5591.	Frisco city, Texas *	5646.	Maverick County, Texas *
5537.	Baytown city, Texas *	5592.	Galveston city, Texas *	5647.	McAllen city, Texas *
5538.	Beaumont city, Texas *	5593.	Galveston County, Texas *	5648.	McKinney city, Texas *
5539.	Bedford city, Texas *	5594.	Garland city, Texas *	5649.	McLennan County, Texas *
5540.	Bee County, Texas *	5595.	Georgetown city, Texas *	5650.	Medina County, Texas *
5541.	Bell County, Texas *	5596.	Grand Prairie city, Texas *	5651.	Mesquite city, Texas *
5542.	Bexar County, Texas *	5597.	Grapevine city, Texas *	5652.	Midland city, Texas *
5543.	Bowie County, Texas *	5598.	Grayson County, Texas *	5653.	Midland County, Texas *
5544.	Brazoria County, Texas *	5599.	Gregg County, Texas *	5654.	Midlothian city, Texas *
5545.	Brazos County, Texas *	5600.	Guadalupe County, Texas *	5655.	Mission city, Texas *
5546.	Brown County, Texas *	5601.	Hale County, Texas *	5656.	Missouri City city, Texas *
5547.	Brownsville city, Texas *	5602.	Haltom City city, Texas *	5657.	Montgomery County, Texas *
5548.	Bryan city, Texas *	5603.	Hardin County, Texas *	5658.	Nacogdoches city, Texas *
5549.	Burleson city, Texas *	5604.	Harker Heights city, Texas *	5659.	Nacogdoches County, Texas *
5550.	Burnet County, Texas *	5605.	Harlingen city, Texas *	5660.	Navarro County, Texas *
5551.	Caldwell County, Texas *	5606.	Harris County, Texas *	5661.	New Braunfels city, Texas *
5552.	Cameron County, Texas *	5607.	Harrison County, Texas *	5662.	North Richland Hills city, Texas *
5553.	Carrollton city, Texas *	5608.	Hays County, Texas *	5663.	Nueces County, Texas *
5554.	Cass County, Texas *	5609.	Henderson County, Texas *	5664.	Odessa city, Texas *
5555.	Cedar Hill city, Texas *	5610.	Hidalgo County, Texas *	5665.	Orange County, Texas *
5556.	Cedar Park city, Texas *	5611.	Hill County, Texas *	5666.	Parker County, Texas *
5557.	Chambers County, Texas *	5612.	Hood County, Texas *	5667.	Pasadena city, Texas *
5558.	Cherokee County, Texas *	5613.	Hopkins County, Texas *	5668.	Pearland city, Texas *
5559.	Cibolo city, Texas *	5614.	Houston city, Texas *	5669.	Pflugerville city, Texas *
5560.	Cleburne city, Texas *	5615.	Howard County, Texas *	5670.	Pharr city, Texas *
5561.	College Station city, Texas *	5616.	Hunt County, Texas *	5671.	Plano city, Texas *
5562.	Collin County, Texas *	5617.	Huntsville city, Texas *	5672.	Polk County, Texas *
5563.	Comal County, Texas *	5618.	Hurst city, Texas *	5673.	Port Arthur city, Texas *
5564.	Conroe city, Texas *	5619.	Irving city, Texas *	5674.	Potter County, Texas *
5565.	Cooke County, Texas *	5620.	Jasper County, Texas *	5675.	Randall County, Texas *
5566.	Coppell city, Texas *	5621.	Jefferson County, Texas *	5676.	Richardson city, Texas *
5567.	Copperas Cove city, Texas *	5622.	Jim Wells County, Texas *	5677.	Rockwall city, Texas *
5568.	Corpus Christi city, Texas *	5623.	Johnson County, Texas *	5678.	Rockwall County, Texas *
5569.	Coryell County, Texas *	5624.	Kaufman County, Texas *	5679.	Rosenberg city, Texas *
5570.	Dallas city, Texas *	5625.	Keller city, Texas *	5680.	Round Rock city, Texas *
5571.	Dallas County, Texas *	5626.	Kendall County, Texas *	5681.	Rowlett city, Texas *
5572.	Deer Park city, Texas *	5627.	Kerr County, Texas *	5682.	Rusk County, Texas *
5573.	Del Rio city, Texas *	5628.	Killeen city, Texas *	5683.	San Angelo city, Texas *
5574.	Denton city, Texas *	5629.	Kleberg County, Texas *	5684.	San Antonio city, Texas *
5575.	Denton County, Texas *	5630.	Kyle city, Texas *	5685.	San Juan city, Texas *
5576.	DeSoto city, Texas *	5631.	La Porte city, Texas *	5686.	San Marcos city, Texas *
5577.	Duncanville city, Texas *	5632.	Lamar County, Texas *	5687.	San Patricio County, Texas *
5578.	Ector County, Texas *	5633.	Lancaster city, Texas *	5688.	Schertz city, Texas *
5579.	Edinburg city, Texas *	5634.	Laredo city, Texas *	5689.	Sherman city, Texas *
5580.	El Paso city, Texas *	5635.	League City city, Texas *	5690.	Smith County, Texas *
5581.	El Paso County, Texas *	5636.	Leander city, Texas *	5691.	Socorro city, Texas *
5582.	Ellis County, Texas *	5637.	Lewisville city, Texas *	5692.	Southlake city, Texas *
5583.	Erath County, Texas *	5638.	Liberty County, Texas *	5693.	Starr County, Texas *
5584.	Eules city, Texas *	5639.	Little Elm city, Texas *	5694.	Sugar Land city, Texas *
5585.	Fannin County, Texas *	5640.	Longview city, Texas *	5695.	Tarrant County, Texas *
5586.	Farmers Branch city, Texas *	5641.	Lubbock city, Texas *	5696.	Taylor County, Texas *
5587.	Flower Mound town, Texas *	5642.	Lubbock County, Texas *	5697.	Temple city, Texas *
5588.	Fort Bend County, Texas *	5643.	Lufkin city, Texas *	5698.	Texarkana city, Texas *
5589.	Fort Worth city, Texas *	5644.	Mansfield city, Texas *	5699.	Texas City city, Texas *
5590.	Friendswood city, Texas *	5645.	Matagorda County, Texas *		

5700.	The Colony city, Texas *	5755.	Burkburnett city, Texas	5810.	Hereford city, Texas
5701.	Titus County, Texas *	5756.	Burleson County, Texas	5811.	Hewitt city, Texas
5702.	Tom Green County, Texas *	5757.	Calhoun County, Texas	5812.	Hidalgo city, Texas
5703.	Travis County, Texas *	5758.	Callahan County, Texas	5813.	Highland Village city, Texas
5704.	Tyler city, Texas *	5759.	Camp County, Texas	5814.	Hockley County, Texas
5705.	Upshur County, Texas *	5760.	Canyon city, Texas	5815.	Horizon City city, Texas
5706.	Val Verde County, Texas *	5761.	Celina city, Texas	5816.	Houston County, Texas
5707.	Van Zandt County, Texas *	5762.	Clay County, Texas	5817.	Humble city, Texas
5708.	Victoria city, Texas *	5763.	Clute city, Texas	5818.	Hutchinson County, Texas
5709.	Victoria County, Texas *	5764.	Colleyville city, Texas	5819.	Hutto city, Texas
5710.	Waco city, Texas *	5765.	Colorado County, Texas	5820.	Ingleside city, Texas
5711.	Walker County, Texas *	5766.	Comanche County, Texas	5821.	Jacinto City city, Texas
5712.	Waller County, Texas *	5767.	Converse city, Texas	5822.	Jackson County, Texas
5713.	Washington County, Texas *	5768.	Corinth city, Texas	5823.	Jacksonville city, Texas
5714.	Waxahachie city, Texas *	5769.	Corsicana city, Texas	5824.	Jones County, Texas
5715.	Weatherford city, Texas *	5770.	Crowley city, Texas	5825.	Karnes County, Texas
5716.	Webb County, Texas *	5771.	Dawson County, Texas	5826.	Katy city, Texas
5717.	Weslaco city, Texas *	5772.	Deaf Smith County, Texas	5827.	Kerrville city, Texas
5718.	Wharton County, Texas *	5773.	Denison city, Texas	5828.	Kilgore city, Texas
5719.	Wichita County, Texas *	5774.	DeWitt County, Texas	5829.	Kingsville city, Texas
5720.	Wichita Falls city, Texas *	5775.	Dickinson city, Texas	5830.	La Marque city, Texas
5721.	Williamson County, Texas *	5776.	Dimmit County, Texas	5831.	Lake Jackson city, Texas
5722.	Wilson County, Texas *	5777.	Donna city, Texas	5832.	Lakeway city, Texas
5723.	Wise County, Texas *	5778.	Dumas city, Texas	5833.	Lamb County, Texas
5724.	Wood County, Texas *	5779.	Duval County, Texas	5834.	Lampasas County, Texas
5725.	Wylie city, Texas *	5780.	Eagle Pass city, Texas	5835.	Lavaca County, Texas
5726.	Addison town, Texas	5781.	Eastland County, Texas	5836.	Lee County, Texas
5727.	Alamo city, Texas	5782.	El Campo city, Texas	5837.	Leon County, Texas
5728.	Alice city, Texas	5783.	Elgin city, Texas	5838.	Leon Valley city, Texas
5729.	Alton city, Texas	5784.	Ennis city, Texas	5839.	Levelland city, Texas
5730.	Alvin city, Texas	5785.	Fair Oaks Ranch city, Texas	5840.	Limestone County, Texas
5731.	Andrews city, Texas	5786.	Falls County, Texas	5841.	Live Oak city, Texas
5732.	Andrews County, Texas	5787.	Fate city, Texas	5842.	Live Oak County, Texas
5733.	Angleton city, Texas	5788.	Fayette County, Texas	5843.	Llano County, Texas
5734.	Anna city, Texas	5789.	Forest Hill city, Texas	5844.	Lockhart city, Texas
5735.	Aransas County, Texas	5790.	Forney city, Texas	5845.	Lumberton city, Texas
5736.	Athens city, Texas	5791.	Franklin County, Texas	5846.	Madison County, Texas
5737.	Azle city, Texas	5792.	Fredericksburg city, Texas	5847.	Manor city, Texas
5738.	Balch Springs city, Texas	5793.	Freeport city, Texas	5848.	Manvel city, Texas
5739.	Bandera County, Texas	5794.	Freestone County, Texas	5849.	Marshall city, Texas
5740.	Bay City city, Texas	5795.	Frio County, Texas	5850.	Melissa city, Texas
5741.	Beeville city, Texas	5796.	Fulshear city, Texas	5851.	Mercedes city, Texas
5742.	Bellaire city, Texas	5797.	Gaines County, Texas	5852.	Milam County, Texas
5743.	Bellmead city, Texas	5798.	Gainesville city, Texas	5853.	Mineral Wells city, Texas
5744.	Belton city, Texas	5799.	Galena Park city, Texas	5854.	Montague County, Texas
5745.	Benbrook city, Texas	5800.	Gatesville city, Texas	5855.	Moore County, Texas
5746.	Big Spring city, Texas	5801.	Gillespie County, Texas	5856.	Morris County, Texas
5747.	Blanco County, Texas	5802.	Glenn Heights city, Texas	5857.	Mount Pleasant city, Texas
5748.	Boerne city, Texas	5803.	Gonzales County, Texas	5858.	Murphy city, Texas
5749.	Bonham city, Texas	5804.	Granbury city, Texas	5859.	Nederland city, Texas
5750.	Borger city, Texas	5805.	Gray County, Texas	5860.	Newton County, Texas
5751.	Bosque County, Texas	5806.	Greenville city, Texas	5861.	Nolan County, Texas
5752.	Brenham city, Texas	5807.	Grimes County, Texas	5862.	Orange city, Texas
5753.	Brownwood city, Texas	5808.	Groves city, Texas	5863.	Palestine city, Texas
5754.	Buda city, Texas	5809.	Henderson city, Texas	5864.	Palo Pinto County, Texas

5865.	Pampa city, Texas	5920.	Uvalde County, Texas	5972.	Tooele city, Utah *
5866.	Panola County, Texas	5921.	Vernon city, Texas	5973.	Tooele County, Utah *
5867.	Paris city, Texas	5922.	Vidor city, Texas	5974.	Uintah County, Utah *
5868.	Pearsall city, Texas	5923.	Ward County, Texas	5975.	Utah County, Utah *
5869.	Pecos city, Texas	5924.	Watauga city, Texas	5976.	Wasatch County, Utah *
5870.	Pecos County, Texas	5925.	Webster city, Texas	5977.	Washington County, Utah *
5871.	Plainview city, Texas	5926.	West University Place city, Texas	5978.	Weber County, Utah *
5872.	Pleasanton city, Texas	5927.	White Settlement city, Texas	5979.	West Jordan city, Utah *
5873.	Port Lavaca city, Texas	5928.	Wilbarger County, Texas	5980.	West Valley City city, Utah *
5874.	Port Neches city, Texas	5929.	Willacy County, Texas	5981.	Alpine city, Utah
5875.	Portland city, Texas	5930.	Young County, Texas	5982.	Bluffdale city, Utah
5876.	Princeton city, Texas	5931.	Zapata County, Texas	5983.	Brigham City city, Utah
5877.	Prosper town, Texas	5932.	Zavala County, Texas	5984.	Carbon County, Utah
5878.	Rains County, Texas	5933.	American Fork city, Utah *	5985.	Cedar Hills city, Utah
5879.	Raymondville city, Texas	5934.	Bountiful city, Utah *	5986.	Centerville city, Utah
5880.	Red Oak city, Texas	5935.	Box Elder County, Utah *	5987.	Clinton city, Utah
5881.	Red River County, Texas	5936.	Cache County, Utah *	5988.	Duchesne County, Utah
5882.	Reeves County, Texas	5937.	Cedar City city, Utah *	5989.	Emery County, Utah
5883.	Richmond city, Texas	5938.	Clearfield city, Utah *	5990.	Farmington city, Utah
5884.	Rio Grande City city, Texas	5939.	Cottonwood Heights city, Utah *	5991.	Grantsville city, Utah
5885.	Robertson County, Texas	5940.	Davis County, Utah *	5992.	Heber city, Utah
5886.	Robinson city, Texas	5941.	Draper city, Utah *	5993.	Highland city, Utah
5887.	Robstown city, Texas	5942.	Eagle Mountain city, Utah *	5994.	Hurricane city, Utah
5888.	Rockport city, Texas	5943.	Herriman city, Utah *	5995.	Juab County, Utah
5889.	Roma city, Texas	5944.	Holladay city, Utah *	5996.	Lindon city, Utah
5890.	Royse City city, Texas	5945.	Iron County, Utah *	5997.	Magna metro township, Utah
5891.	Runnels County, Texas	5946.	Kaysville city, Utah *	5998.	Mapleton city, Utah
5892.	Sabine County, Texas	5947.	Kearns metro township, Utah *	5999.	Millard County, Utah
5893.	Sachse city, Texas	5948.	Layton city, Utah *	6000.	Morgan County, Utah
5894.	Saginaw city, Texas	5949.	Lehi city, Utah *	6001.	North Logan city, Utah
5895.	San Benito city, Texas	5950.	Logan city, Utah *	6002.	North Ogden city, Utah
5896.	San Jacinto County, Texas	5951.	Midvale city, Utah *	6003.	North Salt Lake city, Utah
5897.	Santa Fe city, Texas	5952.	Millcreek city, Utah *	6004.	Payson city, Utah
5898.	Scurry County, Texas	5953.	Murray city, Utah *	6005.	Pleasant View city, Utah
5899.	Seabrook city, Texas	5954.	Ogden city, Utah *	6006.	San Juan County, Utah
5900.	Seagoville city, Texas	5955.	Orem city, Utah *	6007.	Santaquin city, Utah
5901.	Seguin city, Texas	5956.	Pleasant Grove city, Utah *	6008.	Sevier County, Utah
5902.	Selma city, Texas	5957.	Provo city, Utah *	6009.	Smithfield city, Utah
5903.	Shelby County, Texas	5958.	Riverton city, Utah *	6010.	South Ogden city, Utah
5904.	Snyder city, Texas	5959.	Roy city, Utah *	6011.	South Salt Lake city, Utah
5905.	South Houston city, Texas	5960.	Salt Lake City city, Utah *	6012.	Vernal city, Utah
5906.	Stafford city, Texas	5961.	Salt Lake County, Utah *	6013.	Vineyard town, Utah
5907.	Stephenville city, Texas	5962.	Sandy city, Utah *	6014.	Washington city, Utah
5908.	Sulphur Springs city, Texas	5963.	Sanpete County, Utah *	6015.	West Haven city, Utah
5909.	Sweetwater city, Texas	5964.	Saratoga Springs city, Utah *	6016.	West Point city, Utah
5910.	Taylor city, Texas	5965.	South Jordan city, Utah *	6017.	Woods Cross city, Utah
5911.	Terrell city, Texas	5966.	Spanish Fork city, Utah *	6018.	Addison County, Vermont *
5912.	Terry County, Texas	5967.	Springville city, Utah *	6019.	Bennington County, Vermont *
5913.	Tomball city, Texas	5968.	St. George city, Utah *	6020.	Burlington city, Vermont *
5914.	Trinity County, Texas	5969.	Summit County, Utah *	6021.	Chittenden County, Vermont *
5915.	Trophy Club town, Texas	5970.	Syracuse city, Utah *	6022.	Franklin County, Vermont *
5916.	Tyler County, Texas	5971.	Taylorsville city, Utah *	6023.	Rutland County, Vermont *
5917.	Universal City city, Texas			6024.	Washington County, Vermont *
5918.	University Park city, Texas				
5919.	Uvalde city, Texas				

6025. Windham County, Vermont *	6075. Montgomery County, Virginia *	6122. Giles County, Virginia
6026. Windsor County, Vermont *		6123. Goochland County, Virginia
6027. Bennington town, Vermont	6076. Newport News city, Virginia *	6124. Grayson County, Virginia
6028. Brattleboro town, Vermont	6077. Norfolk city, Virginia *	6125. Greene County, Virginia
6029. Caledonia County, Vermont	6078. Orange County, Virginia *	6126. Greensville County, Virginia
6030. Colchester town, Vermont	6079. Petersburg city, Virginia *	6127. Herndon town, Virginia
6031. Essex Junction village, Vermont	6080. Pittsylvania County, Virginia *	6128. Hopewell city, Virginia
6032. Essex town, Vermont	6081. Portsmouth city, Virginia *	6129. King George County, Virginia
6033. Lamoille County, Vermont	6082. Prince George County, Virginia *	6130. King William County, Virginia
6034. Milton town, Vermont	6083. Prince William County, Virginia *	6131. Lancaster County, Virginia
6035. Orange County, Vermont		6132. Lee County, Virginia
6036. Orleans County, Vermont	6084. Pulaski County, Virginia *	6133. Lunenburg County, Virginia
6037. Rutland city, Vermont	6085. Richmond city, Virginia *	6134. Madison County, Virginia
6038. South Burlington city, Vermont	6086. Roanoke city, Virginia *	6135. Manassas Park city, Virginia
6039. Williston town, Vermont	6087. Roanoke County, Virginia *	6136. Martinsville city, Virginia
6040. Accomack County, Virginia *	6088. Rockingham County, Virginia *	6137. Middlesex County, Virginia
6041. Albemarle County, Virginia *		6138. Nelson County, Virginia
6042. Alexandria city, Virginia *	6089. Shenandoah County, Virginia *	6139. New Kent County, Virginia
6043. Amherst County, Virginia *		6140. Northampton County, Virginia
6044. Arlington County, Virginia *	6090. Smyth County, Virginia *	6141. Northumberland County, Virginia
6045. Augusta County, Virginia *	6091. Spotsylvania County, Virginia *	6142. Nottoway County, Virginia
6046. Bedford County, Virginia *		6143. Page County, Virginia
6047. Blacksburg town, Virginia *	6092. Stafford County, Virginia *	6144. Patrick County, Virginia
6048. Botetourt County, Virginia *	6093. Suffolk city, Virginia *	6145. Poquoson city, Virginia
6049. Campbell County, Virginia *	6094. Tazewell County, Virginia *	6146. Powhatan County, Virginia
6050. Caroline County, Virginia *	6095. Virginia Beach city, Virginia *	6147. Prince Edward County, Virginia
6051. Charlottesville city, Virginia *	6096. Warren County, Virginia *	
6052. Chesapeake city, Virginia *	6097. Washington County, Virginia *	6148. Purcellville town, Virginia
6053. Chesterfield County, Virginia *		6149. Radford city, Virginia
	6098. Wise County, Virginia *	6150. Rockbridge County, Virginia
6054. Culpeper County, Virginia *	6099. York County, Virginia *	6151. Russell County, Virginia
6055. Danville city, Virginia *	6100. Alleghany County, Virginia	6152. Salem city, Virginia
6056. Fairfax County, Virginia *	6101. Amelia County, Virginia	6153. Scott County, Virginia
6057. Fauquier County, Virginia *	6102. Appomattox County, Virginia	6154. Southampton County, Virginia
6058. Franklin County, Virginia *	6103. Bristol city, Virginia	6155. Staunton city, Virginia
6059. Frederick County, Virginia *	6104. Brunswick County, Virginia	6156. Sussex County, Virginia
6060. Gloucester County, Virginia *	6105. Buchanan County, Virginia	6157. Vienna town, Virginia
6061. Halifax County, Virginia *	6106. Buckingham County, Virginia	6158. Warrenton town, Virginia
6062. Hampton city, Virginia *	6107. Carroll County, Virginia	6159. Waynesboro city, Virginia
6063. Hanover County, Virginia *	6108. Charlotte County, Virginia	6160. Westmoreland County, Virginia
6064. Harrisonburg city, Virginia *	6109. Christiansburg town, Virginia	
6065. Henrico County, Virginia *	6110. Clarke County, Virginia	6161. Williamsburg city, Virginia
6066. Henry County, Virginia *	6111. Colonial Heights city, Virginia	6162. Winchester city, Virginia
6067. Isle of Wight County, Virginia *	6112. Culpeper town, Virginia	6163. Wythe County, Virginia
	6113. Dickenson County, Virginia	6164. Appleton city, Wisconsin *
6068. James City County, Virginia *	6114. Dinwiddie County, Virginia	6165. Barron County, Wisconsin *
6069. Leesburg town, Virginia *	6115. Essex County, Virginia	6166. Beloit city, Wisconsin *
6070. Loudoun County, Virginia *	6116. Fairfax city, Virginia	6167. Brookfield city, Wisconsin *
6071. Louisa County, Virginia *	6117. Falls Church city, Virginia	6168. Brown County, Wisconsin *
6072. Lynchburg city, Virginia *	6118. Floyd County, Virginia	6169. Calumet County, Wisconsin *
6073. Manassas city, Virginia *	6119. Fluvanna County, Virginia	6170. Chippewa County, Wisconsin *
6074. Mecklenburg County, Virginia *	6120. Fredericksburg city, Virginia	
	6121. Front Royal town, Virginia	6171. Clark County, Wisconsin *

6172. Columbia County, Wisconsin *	6217. Sheboygan city, Wisconsin *	6261. Greendale village, Wisconsin
6173. Dane County, Wisconsin *	6218. Sheboygan County, Wisconsin *	6262. Greenville town, Wisconsin
6174. Dodge County, Wisconsin *	6219. St. Croix County, Wisconsin *	6263. Harrison village, Wisconsin
6175. Douglas County, Wisconsin *	6220. Sun Prairie city, Wisconsin *	6264. Hartford city, Wisconsin
6176. Dunn County, Wisconsin *	6221. Vernon County, Wisconsin *	6265. Hobart village, Wisconsin
6177. Eau Claire city, Wisconsin *	6222. Walworth County, Wisconsin *	6266. Holmen village, Wisconsin
6178. Eau Claire County, Wisconsin *	6223. Washington County, Wisconsin *	6267. Howard village, Wisconsin
6179. Fitchburg city, Wisconsin *	6224. Waukesha city, Wisconsin *	6268. Hudson city, Wisconsin
6180. Fond du Lac city, Wisconsin *	6225. Waukesha County, Wisconsin *	6269. Iowa County, Wisconsin
6181. Fond du Lac County, Wisconsin *	6226. Waupaca County, Wisconsin *	6270. Jackson County, Wisconsin
6182. Franklin city, Wisconsin *	6227. Wausau city, Wisconsin *	6271. Juneau County, Wisconsin
6183. Grant County, Wisconsin *	6228. Wauwatosa city, Wisconsin *	6272. Kaukauna city, Wisconsin
6184. Green Bay city, Wisconsin *	6229. West Allis city, Wisconsin *	6273. Kewaunee County, Wisconsin
6185. Green County, Wisconsin *	6230. West Bend city, Wisconsin *	6274. Lafayette County, Wisconsin
6186. Greenfield city, Wisconsin *	6231. Winnebago County, Wisconsin *	6275. Langlade County, Wisconsin
6187. Janesville city, Wisconsin *	6232. Wood County, Wisconsin *	6276. Lincoln County, Wisconsin
6188. Jefferson County, Wisconsin *	6233. Adams County, Wisconsin	6277. Lisbon town, Wisconsin
6189. Kenosha city, Wisconsin *	6234. Allouez village, Wisconsin	6278. Little Chute village, Wisconsin
6190. Kenosha County, Wisconsin *	6235. Ashland County, Wisconsin	6279. Marinette city, Wisconsin
6191. La Crosse city, Wisconsin *	6236. Ashwaubenon village, Wisconsin	6280. Marquette County, Wisconsin
6192. La Crosse County, Wisconsin *	6237. Baraboo city, Wisconsin	6281. Marshfield city, Wisconsin
6193. Madison city, Wisconsin *	6238. Bayfield County, Wisconsin	6282. Menasha city, Wisconsin
6194. Manitowoc city, Wisconsin *	6239. Beaver Dam city, Wisconsin	6283. Menomonie city, Wisconsin
6195. Manitowoc County, Wisconsin *	6240. Bellevue village, Wisconsin	6284. Mequon city, Wisconsin
6196. Marathon County, Wisconsin *	6241. Brown Deer village, Wisconsin	6285. Middleton city, Wisconsin
6197. Marinette County, Wisconsin *	6242. Buffalo County, Wisconsin	6286. Monroe city, Wisconsin
6198. Menomonee Falls village, Wisconsin *	6243. Burlington city, Wisconsin	6287. Mount Pleasant village, Wisconsin
6199. Milwaukee city, Wisconsin *	6244. Burnett County, Wisconsin	6288. Muskego city, Wisconsin
6200. Milwaukee County, Wisconsin *	6245. Caledonia village, Wisconsin	6289. Neenah city, Wisconsin
6201. Monroe County, Wisconsin *	6246. Cedarburg city, Wisconsin	6290. Oconomowoc city, Wisconsin
6202. New Berlin city, Wisconsin *	6247. Chippewa Falls city, Wisconsin	6291. Onalaska city, Wisconsin
6203. Oak Creek city, Wisconsin *	6248. Crawford County, Wisconsin	6292. Oregon village, Wisconsin
6204. Oconto County, Wisconsin *	6249. Cudahy city, Wisconsin	6293. Pewaukee city, Wisconsin
6205. Oneida County, Wisconsin *	6250. De Pere city, Wisconsin	6294. Platteville city, Wisconsin
6206. Oshkosh city, Wisconsin *	6251. DeForest village, Wisconsin	6295. Pleasant Prairie village, Wisconsin
6207. Outagamie County, Wisconsin *	6252. Door County, Wisconsin	6296. Plover village, Wisconsin
6208. Ozaukee County, Wisconsin *	6253. Elkhorn city, Wisconsin	6297. Port Washington city, Wisconsin
6209. Pierce County, Wisconsin *	6254. Fort Atkinson city, Wisconsin	6298. Portage city, Wisconsin
6210. Polk County, Wisconsin *	6255. Fox Crossing village, Wisconsin	6299. Price County, Wisconsin
6211. Portage County, Wisconsin *	6256. Germantown village, Wisconsin	6300. Richfield village, Wisconsin
6212. Racine city, Wisconsin *	6257. Glendale city, Wisconsin	6301. Richland County, Wisconsin
6213. Racine County, Wisconsin *	6258. Grafton village, Wisconsin	6302. River Falls city, Wisconsin
6214. Rock County, Wisconsin *	6259. Grand Chute town, Wisconsin	6303. Rusk County, Wisconsin
6215. Sauk County, Wisconsin *	6260. Green Lake County, Wisconsin	6304. Salem Lakes village, Wisconsin
6216. Shawano County, Wisconsin *		6305. Sawyer County, Wisconsin
		6306. Shorewood village, Wisconsin
		6307. South Milwaukee city, Wisconsin
		6308. Stevens Point city, Wisconsin
		6309. Stoughton city, Wisconsin

- 6310. Suamico village, Wisconsin
- 6311. Superior city, Wisconsin
- 6312. Sussex village, Wisconsin
- 6313. Taylor County, Wisconsin
- 6314. Trempealeau County,
Wisconsin
- 6315. Two Rivers city, Wisconsin
- 6316. Verona city, Wisconsin
- 6317. Vilas County, Wisconsin
- 6318. Washburn County, Wisconsin
- 6319. Watertown city, Wisconsin
- 6320. Waunakee village, Wisconsin
- 6321. Waupun city, Wisconsin
- 6322. Waushara County, Wisconsin
- 6323. Weston village, Wisconsin
- 6324. Whitefish Bay village,
Wisconsin
- 6325. Whitewater city, Wisconsin
- 6326. Wisconsin Rapids city,
Wisconsin
- 6327. Albany County, Wyoming *
- 6328. Campbell County, Wyoming *
- 6329. Casper city, Wyoming *
- 6330. Cheyenne city, Wyoming *
- 6331. Fremont County, Wyoming *
- 6332. Gillette city, Wyoming *
- 6333. Laramie city, Wyoming *
- 6334. Laramie County, Wyoming *
- 6335. Natrona County, Wyoming *
- 6336. Sheridan County, Wyoming *
- 6337. Sweetwater County, Wyoming
*
- 6338. Big Horn County, Wyoming
- 6339. Carbon County, Wyoming
- 6340. Converse County, Wyoming
- 6341. Evanston city, Wyoming
- 6342. Goshen County, Wyoming
- 6343. Green River city, Wyoming
- 6344. Jackson town, Wyoming
- 6345. Lincoln County, Wyoming
- 6346. Park County, Wyoming
- 6347. Riverton city, Wyoming
- 6348. Rock Springs city, Wyoming
- 6349. Sheridan city, Wyoming
- 6350. Teton County, Wyoming
- 6351. Uinta County, Wyoming

EXHIBIT J**Settling Distributors' Subsidiaries, Joint Ventures, and Predecessor Entities****ABC**

- | | |
|--|---|
| 1. A.T. Pharma Consultancy FZC | 39. Alliance Healthcare Services France (f/k/a Alliance Healthcare Formation SAS) |
| 2. AB Eurco Ltd | 40. Alliance Healthcare Technology Services Limited |
| 3. AB Financing, LLC | 41. Alliance Healthcare Turkey Holding A.S. |
| 4. AB Finco Ltd | 42. Alliance Healthcare Yatirim Holding Anonim Şirketi |
| 5. AB Nokco Ltd | 43. Alliance Home Health Care, Inc. |
| 6. AB Singapore Investments Pte. Ltd. | 44. Alliance UniChem IP Limited |
| 7. AB Specialty Solutions, LLC | 45. Alloga (Nederland) B.V. |
| 8. ABBP International Company | 46. Alloga France SAS |
| 9. ABSG Canada Holdings, Inc. | 47. Alloga Logifarma, S.A. |
| 10. Access M.D. Inc. | 48. Alloga Logistica (España) S.L. |
| 11. AERO LINK Courier GmbH | 49. ALLOGA LOGISTICS ROMANIA SRL |
| 12. Agri-Laboratories, LTD | 50. Alloga Portugal - Armazenagem e Distribuicao Farmaceutica, Lda |
| 13. Agstrata, LLC | 51. Alloga UK Limited |
| 14. AH Schweiz GmbH | 52. AllyDVM, Inc. |
| 15. AH UK Holdco 1 Limited | 53. Almus Farmaceutica, S.A. |
| 16. Alcura France | 54. Almus France |
| 17. Alcura Health España, S.A. | 55. Almus Pharmaceuticals Limited |
| 18. Alcura UK Limited | 56. Almus, Lda. |
| 19. Alliance Boots BV | 57. Alphega SA |
| 20. Alliance Boots Schweiz Investments GmbH | 58. Ambulatory Pharmaceutical Services, Inc. |
| 21. Alliance Health Services, Inc. | 59. American Medical Distributors, Inc. |
| 22. Alliance Healthcare (Distribution) Limited | 60. American Oncology Network, LLC |
| 23. Alliance Healthcare Acores (f/k/a Proconfar, S.A.) | 61. Amerisource Health Services Corporation |
| 24. Alliance Healthcare Ecza Deposu Anonim Şirketi | 62. Amerisource Health Services, LLC |
| 25. Alliance Healthcare España Holdings, S.L. | 63. Amerisource Health Services, LLC d/b/a American Health Packaging |
| 26. Alliance Healthcare España S.A. | 64. Amerisource Heritage Corporation |
| 27. Alliance Healthcare France SA | 65. AmeriSource Heritage LLC |
| 28. Alliance Healthcare Group France SA | 66. Amerisource Receivables Financial Corporation |
| 29. Alliance Healthcare Management Services (Nederland) B.V. | 67. Amerisource Sales Corporation |
| 30. Alliance Healthcare Management Services Limited | 68. AmerisourceBergen Associate Assistance Fund |
| 31. Alliance Healthcare Nederland B.V. | 69. AmerisourceBergen BC, ULC |
| 32. Alliance Healthcare Norge AS | 70. AmerisourceBergen Canada Corporation |
| 33. Alliance Healthcare Participações SGPS, unipessoal, Lda. | 71. AmerisourceBergen Canada GP LLC |
| 34. Alliance Healthcare Répartition | 72. AmerisourceBergen Canada GP, LLC |
| 35. Alliance Healthcare Romania SRL | 73. AmerisourceBergen Canada Holdings LP |
| 36. Alliance Healthcare S.A. | 74. AmerisourceBergen Consulting Services, Inc. |
| 37. Alliance Healthcare s.r.o. | |
| 38. Alliance Healthcare s.r.o. Slovakia Branch | |

75. AmerisourceBergen Consulting Services, LLC
76. AmerisourceBergen Corporation
77. AmerisourceBergen Drug Corporation
78. AmerisourceBergen Foundation
79. AmerisourceBergen Global Holdings GmbH
80. AmerisourceBergen Global Investments S.a.r.l.
81. AmerisourceBergen Global Manufacturer Services GmbH
82. AmerisourceBergen Group GmbH
83. AmerisourceBergen Holding Corporation
84. AmerisourceBergen Integrated Services Offering, LLC
85. AmerisourceBergen International Holdings Inc.
86. AmerisourceBergen International Investments, LLC
87. AmerisourceBergen Luxembourg s.a.r.l.
88. AmerisourceBergen Services Corporation
89. AmerisourceBergen Sourcing, LLC
90. AmerisourceBergen Specialty Group Canada Corporation
91. AmerisourceBergen Specialty Group Canada Holdings, Inc.
92. AmerisourceBergen Specialty Group, Inc.
93. AmerisourceBergen Specialty Group, LLC
94. AmerisourceBergen Swiss Holdings GmbH
95. AmerisourceBergen Switzerland GmbH
96. AmerisourceBergen UK Holdings Ltd
97. Anderson Packaging, Inc.
98. AndersonBrecon Inc.
99. Animal Prescriptions Limited
100. Animalytix LLC
101. Apluspharma Ltd
102. Apotheek Hagi B.V.
103. Apotheek Lichtenvoorde B.V.
104. APS Acquisitions Corporation
105. APS Enterprises Holding Company, Inc.
106. Armila UAB
107. ASD Hemophilia Management, LLC
108. ASD Hemophilia Program, L.P.
109. ASD Specialty Healthcare, Inc.
110. ASD Specialty Healthcare, LLC
111. ASD Specialty Healthcare, LLC d/b/a ASD Healthcare
112. ASD Specialty Healthcare, LLC d/b/a Besse Medical
113. ASD Specialty Healthcare, LLC d/b/a Oncology Supply
114. Automed Technologies (Canada) Inc.
115. Automed Technologies (Canada) ULC
116. Automed Technologies, Inc.
117. BBC Laboratories
118. BBC Operating Sub, Inc.
119. BBC Packing Corporation
120. BBC Special Packaging, Inc.
121. BBC Transportation Co.
122. Beachcourse Limited
123. Bellco Drug Corp.
124. Bellco Health Corp.
125. Bergen Brunswick Corporation
126. Bergen Brunswick Drug Company
127. Bergen Brunswick Realty Services, Inc.
128. Bermuda Equity Holdings, Ltd.
129. Beverly Acquisition Corporation
130. Blue Hill II, Inc.
131. Blue Hill, Inc.
132. BluePoint Intellectual Property, LLC
133. Boots Nederland B.V.
134. Boots Norge AS
135. BP Pharmaceuticals Laboratories Unlimited Company
136. BPL Brasil Participacoes Ltda.
137. BPL Brazil Holding Company s.a.r.l.
138. BPL Brazil, LLC
139. BPL Group, LLC
140. BPL Pharmaceuticals Holding Unlimited Company
141. BPLH Ireland Company Dublin, Zug Branch
142. BPLH Ireland Unlimited Company
143. Brecon Holdings Limited
144. Brecon Pharmaceuticals Holdings Limited
145. Brecon Pharmaceuticals Limited
146. Bridge Medical, Inc.
147. Brownstone Pharmacy, Inc.
148. Bruin Acquisition Corp.
149. Burt's Pharmacy, LLC
150. Cameron Stewart Lifescience Canada Inc.
151. Cannes RJ Participacoes S.A.
152. Capstone Med, Inc.
153. Capstone Pharmacy of Delaware, Inc.
154. CDRF Parent LLC
155. CDRF Parent, Inc.
156. Centaur Services Limited
157. Centro Farmaceutico Asturiano, SA
158. Century Advertising Inc.
159. Chapin Drug Company
160. Choice Medical, Inc.
161. Clinical Outcomes Resource Application Corporation
162. Clinical Outcomes Resource Application, Inc.

163. CliniCare Concepts, Inc.
164. ClinPharm, L.L.C.
165. Committed Provider Services, LLC
166. Compuscript, Inc.
167. Computran Systems, Inc.
168. Corrections Pharmacies Licensing Company, L.L.C.
169. Corrections Pharmacies of California, LP
170. Corrections Pharmacies of Hawaii, LP
171. Corrections Pharmacies, L.L.C.
172. Cubex, LLC
173. Datapharm Sarl
174. DD Wholesale, Inc.
175. Dialysis Purchasing Alliance, Inc.
176. Directlog
177. Documedics Acquisition Co., Inc.
178. Drug Service, Inc.
179. Dunnington Drug, Inc.
180. Dunnington RX Services of Massachusetts, Inc.
181. Dunnington RX Services of Rhode Island, Inc.
182. Durr-Fillauer Medical, Inc.
183. Durvet, Inc.
184. Dymaxium Healthcare Innovations, Ltd.
185. Dymaxium Holdings, Ltd.
186. Dymaxium, Ltd.
187. Entel d.o.o.
188. Escalante Solutions, L.P.
189. Esko İtiryat Sanayi ve Ticaret Anonim Şirketi
190. Euro Registratie Collectief B.V.
191. European Physician Networks GmbH
192. Express Pharmacy Services, Inc.
193. Falcon Acquisition Sub, LLC
194. Family Center Pharmacy, Inc.
195. Feeders Advantage, LCC
196. General Drug Company
197. Goot Nursing Home Pharmacy, Inc.
198. Goot Westbridge Pharmacy, Inc.
199. Goot's Goodies, Inc.
200. Goot's Pharmacy & Orthopedic Supply, Inc.
201. Green Barn, Inc
202. H. D. Smith Holding Company
203. H. D. Smith Holdings, LLC
204. H. D. Smith Wholesale Drug Co.
205. H. D. Smith, LLC
206. HAI Acquisition, Inc.
207. HDS Solutions, LLC
208. Health Services Capital Corporation
209. Healthcare Prescription Services, Inc.
210. HealthForward Inc.
211. HealthQuest Partner II, L.P.
212. HealthTronics Data Solutions LLC
213. HealthTronics Data Solutions, LLC
214. HealthTronics Information Technology Solutions, Inc.
215. Hedef International Holdings BV
216. Home Medical Equipment Health Company
217. Hydra Pharm SPA
218. I.g.G. of America, Inc.
219. IHS Acquisition XXX, Inc.
220. Imedex, Inc.
221. Imedex, LLC
222. Independent Pharmacy Buying Group, Inc.
223. Innomar Pharmacy (BC) Inc.
224. Innomar Pharmacy (SK) Inc.
225. Innomar Pharmacy Inc.
226. Innomar Specialty Pharmacy, Inc.
227. Innomar Strategies Inc.
228. Innovation Cancer, Inc.
229. Insta-Care Holdings, Inc.
230. Insta-Care Pharmacy Services Corporation
231. Intake Initiatives Incorporated
232. IntegraConnect NewCo, LLC
233. Integrated Commercialization Solutions, Inc.
234. Integrated Commercialization Solutions, LLC
235. Integrated Health Systems Outcomes Coalition, LLC
236. Inteplex, Inc.
237. Interfill, LLC
238. International Oncology Network Solutions, Inc.
239. International Physician Networks, L.L.C.
240. International Rheumatology Network, L.L.C.
241. IntrinsiQ Holdings, Inc.
242. IntrinsiQ Specialty Solutions, Inc.
243. IntrinsiQ Tendler, Inc.
244. IntrinsiQ, LLC
245. J.M. Blanco, Inc.
246. James Brudnick Company, Inc.
247. K/S Instrument Corp.
248. KRP Investments, Inc.
249. Labpak Limited
250. LAD Drug Corporation
251. Leading Educational Research Network, LLC
252. Lexicon Pharmacy Services, L.L.C.
253. Liberty Acquisition Corp.
254. Libra C.V.
255. Los Angeles Drug Corporation
256. M.D.P. Properties, Inc.
257. Managed Care Network, Inc.
258. Marshall Reinardy LLC

259. Medical Health Industries, Inc.
260. Medical Initiatives, Inc.
261. Medidyne Corp.
262. Medselect Inc.
263. Memorial Pet Care, Inc.
264. Micro Technologies Canada Inc.
265. MWI Buying Group Limited (formerly St. Francis Limited)
266. MWI Supply (UK Acquisition) Limited
267. MWI Supply (UK Holdings) Limited
268. MWI Supply (UK) Limited
269. MWI Veterinary Supply Co.
270. MWI Veterinary Supply, Inc.
271. Nareks Ecza Deposu Ticaret Anonim Şirketi
272. Network for Medical Communication & Research Analytics, LLC
273. New Jersey Medical Corporation
274. Nexiapharma, SL
275. NMCR Holdings, Inc.
276. NMCR-Europe, LLC
277. Northeast Veterinary Supply Company, LLC
278. Oktal Pharma d.o.o
279. Oktal Pharma d.o.o
280. Oktal Pharma d.o.o [Zagreb]
281. Oktal Pharma d.o.o.
282. Oktal Pharma Hungary K.f.t.
283. Omni Med B, Inc.
284. OPH Oktal Pharma d.o.o
285. OTC Direct Limited
286. Paris Acquisition Corp.
287. Pharm Plus Acquisition, Inc.
288. Pharma One Corporation Limited
289. Pharmacy Corporation of America
290. Pharmacy Corporation of America - Massachusetts, Inc.
291. Pharmacy Healthcare Solutions, Ltd.
292. Pharmacy Review Services, Inc.
293. Pharmdata s.r.o.
294. PharMEDium Healthcare Corporation
295. PharMEDium Healthcare Holdings LLC
296. PharMEDium Healthcare Holdings, Inc.
297. PharMEDium Healthcare LLC
298. PharMEDium Pharmacy Services, LLC
299. PharMEDium R.E., LLC
300. PharMEDium Services, LLC
301. PharMerica Drug Systems, Inc.
302. PharMerica Technology Solutions, LLC
303. Pharmerica, Inc.
304. Pitango HealthTech Fund I, L.P.
305. Planet Software Limited
306. PMSI MSA Services, Inc.
307. PMSI, Inc.
308. PPSC USA, LLC
309. Premier Pharmacy, Inc.
310. Premier Source Diagnostics Inc.
311. Premier Source, LLC
312. Prescribe Wellness, LLC
313. Profarma Distribuidora de Produtos Farmaceuticos S.A.
314. Ramuneles Vaistine UAB
315. Reimbursement Education Network, LLC
316. Rightpak, Inc.
317. Rombro's Drug Center, Inc.
318. Roscoe Acquisition Corporation
319. S.R.P. (Services de la Répartition Pharmaceutique)
320. SecureDVM, LLC
321. Securos Europe GmbH
322. Silver Streak I, LLC
323. Skills in Healthcare France
324. Skills in Healthcare Pazarlama ve Tanitim Hizmetleri Anonim Şirketi
325. Skills in Healthcare Romania S.r.l.
326. Smart ID Works, LLC
327. Smith Medical Partners, LLC
328. Snipetjernveien 10 Norge AS
329. Solana Beach, Inc.
330. Southwest Pharmacies, Inc.
331. Southwestern Drug Corporation
332. SparkSense Analytics, Inc.
333. Specialty Advancement Network, LLC
334. Specialty Pharmacy of California, Inc.
335. Specialty Pharmacy, Inc.
336. Spielberg Acquisition Corp.
337. Spits B.V.
338. Stadt Solutions, LLC
339. Stephar B.V.
340. Strategic Pharmaceutical Solutions, Inc.
341. Swine Solutions Network, LLC
342. Taylor & Manno Asset Recovery, Inc.
343. Telepharmacy Solutions, Inc.
344. Terra-Lab d.o.o
345. The Allen Company
346. The Lash Group, Inc.
347. The Lash Group, LLC
348. TheraCom, L.L.C.
349. ThermoSecure Medical Equipment GmbH
350. TMESYS, Inc.
351. TrakCel Holding Company, Inc.
352. Trellis Healthcare Consulting, L.L.C.
353. Trellis Healthcare Consulting, LLC
354. True Blue Indemnity Company

355. United Company of Pharmacists SAE
356. Universal Packaging Systems, Inc.
357. US Bioservices Corporation
358. Valley Wholesale Drug Co., LLC
359. Value Apothecaries, Inc.
360. Vedco, Inc.
361. Vetbridge Animal Health, LLC
362. Vetbridge Product Development (NM-OMP) LLC
363. VetSpace Limited
364. VetSpace, Inc.
365. Vetswest Limited
366. W.C. International Limited
367. WBA Acquisitions Luxco 9 S.à.r.l.
368. Wight Nederland Holdco 2 B.V.
369. Wight Nederland Holdco 4 BV
370. WML, LLC
371. Woodglen Properties Limited
372. Woodglen Properties Limited Portugal Branch
373. World Courier (Aust) Pty. Ltd.
374. World Courier (Austria) GmbH
375. World Courier (Austria) GmbH – Serbia Branch
376. World Courier (Deutschland) GmbH
377. World Courier (Finland) Oy
378. World Courier (India) Private Limited
379. World Courier (Ireland) Limited
380. World Courier (Lithuania), UAB
381. World Courier (Malaysia) Sdn. Bhd.
382. World Courier (Norway) AS
383. World Courier (NZ) Limited
384. World Courier (Poland) Sp. Z.o.o.
385. World Courier (Shanghai) Co., Ltd Guangzhou Branch
386. World Courier (Shanghai) Co., Ltd.
387. World Courier (Shanghai) Co., Ltd., Beijing Branch
388. World Courier (Sweden) AB
389. World Courier (Switzerland) SA
390. World Courier (U.K.) Limited
391. World Courier Asia (Thailand) Co., Ltd.
392. World Courier Belgium s.a.
393. World Courier Bulgaria
394. World Courier Czech Republic s.r.o.
395. World Courier de Chile Limitada
396. World Courier de Colombia S.A.
397. World Courier de Espana, S.A.
398. World Courier de Mexico S.A. de C.V.
399. World Courier de Portugal, Lda.
400. World Courier de Uruguay S.A.
401. World Courier del Ecuador S.A.
402. World Courier del Peru S.A.
403. World Courier Denmark A/S
404. World Courier do Brasil Transportes Internacionais Ltda.
405. World Courier France S.A.R.L.
406. World Courier Ground (Europe) Limited
407. World Courier Ground, Inc.
408. World Courier Group Logistics, Inc.
409. World Courier Group S.a.r.l.
410. World Courier Group, Inc.
411. World Courier Group, Inc. Taiwan Branch
412. World Courier Hellas Limited Liability Company
413. World Courier Holland BV
414. World Courier Hong Kong Limited
415. World Courier Hungary Freight Forwarder and Service Provider Limited Liability Company
416. World Courier Israel Ltd.
417. World Courier Italia srl
418. World Courier K.K. Japan
419. World Courier Korea Co., Ltd.
420. World Courier Limited (Russia)
421. World Courier Logistics (Europe) Limited
422. World Courier Logistics (UK) Limited
423. World Courier Logistics, Inc.
424. World Courier Logistics, Inc. (DE)
425. World Courier Logistics, Inc. (NY)
426. World Courier Management Limited
427. World Courier Management, Inc.
428. World Courier of Canada Ltd
429. World Courier Operations Kenya Limited
430. World Courier Philippines – Representative Office
431. World Courier Romania S.R.L.
432. World Courier S.A.
433. World Courier Singapore Pte Ltd
434. World Courier Slovak Republic s.r.o.
435. World Courier South Africa (Proprietary) Limited
436. World Courier Tasimacilik ve Lojistik Hizmetleri Ticaret Limited Sirketi
437. World Courier Ukraine LLC
438. World Courier Venezuela, S.A.
439. World Courier Zagreb d.o.o.
440. World Courier, Inc.
441. World Courier, kurirske storitve,d.o.o.
442. World Customs Brokerage, Inc.
443. Xcenda (UK) Limited
444. Xcenda GmbH

445. Xcenda Switzerland GmbH
446. Xcenda, L.L.C.

447. ZU Vase Zdravije

Cardinal

- | | |
|--|---|
| 1. A+ Secure Packaging, LLC | 50. Cardinal Health 222 (Thailand) Ltd. |
| 2. Abilene Nuclear, LLC | 51. Cardinal Health 242, LLC |
| 3. Access Closure, Inc. | 52. Cardinal Health 246, Inc. |
| 4. Acuity GPO, LLC | 53. Cardinal Health 247, Inc. |
| 5. Aero-Med, Ltd. | 54. Cardinal Health 249, LLC |
| 6. Allegiance (BVI) Holding Co. Ltd. | 55. Cardinal Health 250 Dutch C.V. |
| 7. Allegiance Corporation | 56. Cardinal Health 251, LLC |
| 8. Allegiance Healthcare (Labuan) Pte. Ltd. | 57. Cardinal Health 252, LLC |
| 9. Allegiance I, LLC | 58. Cardinal Health 253, LP |
| 10. Allegiance Labuan Holdings Pte. Ltd. | 59. Cardinal Health 3, LLC |
| 11. API (Suppliers) Limited | 60. Cardinal Health 414, LLC |
| 12. AssuraMed Acquisition Corp. | 61. Cardinal Health 418, Inc. |
| 13. AssuraMed Group, Inc. | 62. Cardinal Health 5, LLC |
| 14. AssuraMed Holding, Inc. | 63. Cardinal Health 500, LLC |
| 15. AssuraMed Intermediate Holding, Inc. | 64. Cardinal Health 524, LLC |
| 16. AssuraMed, Inc. | 65. Cardinal Health 529, LLC |
| 17. C. International, Inc. | 66. Cardinal Health 6, Inc. |
| 18. Cardinal Distribution Holding Corporation - I | 67. Cardinal Health 7, LLC |
| 19. Cardinal Distribution Holding Corporation - II | 68. Cardinal Health 8, LLC |
| 20. Cardinal Health 100, Inc. | 69. Cardinal Health Australia 503 Pty Ltd. |
| 21. Cardinal Health 104 LP | 70. Cardinal Health Austria 504 GmbH |
| 22. Cardinal Health 105, Inc. | 71. Cardinal Health Belgium 505 BVBA |
| 23. Cardinal Health 107, LLC | 72. Cardinal Health Canada Holdings Cooperatie U.A. |
| 24. Cardinal Health 108, LLC | 73. Cardinal Health Canada Inc. |
| 25. Cardinal Health 110, LLC | 74. Cardinal Health Capital Corporation |
| 26. Cardinal Health 112, LLC | 75. Cardinal Health Cardiology Solutions, LLC |
| 27. Cardinal Health 113, LLC | 76. Cardinal Health Chile Limitada |
| 28. Cardinal Health 114, Inc. | 77. Cardinal Health Colombia S.A.S. |
| 29. Cardinal Health 115, LLC | 78. Cardinal Health Commercial Technologies, LLC |
| 30. Cardinal Health 116, LLC | 79. Cardinal Health Corporate Solutions, LLC |
| 31. Cardinal Health 118, LLC | 80. Cardinal Health D.R. 203 II Ltd. |
| 32. Cardinal Health 119, LLC | 81. Cardinal Health Denmark ApS |
| 33. Cardinal Health 121, LLC | 82. Cardinal Health do Brasil Ltda. |
| 34. Cardinal Health 122, LLC | 83. Cardinal Health Finance |
| 35. Cardinal Health 123, LLC | 84. Cardinal Health Finland Oy |
| 36. Cardinal Health 124, LLC | 85. Cardinal Health Foundation |
| 37. Cardinal Health 125, LLC | 86. Cardinal Health France 506 SAS |
| 38. Cardinal Health 126, LLC | 87. Cardinal Health Funding, LLC |
| 39. Cardinal Health 127, Inc. | 88. Cardinal Health Germany 507 GmbH |
| 40. Cardinal Health 128, LLC | 89. Cardinal Health Germany Manufacturing GmbH |
| 41. Cardinal Health 130, LLC | 90. Cardinal Health Holding International, Inc. |
| 42. Cardinal Health 131, LLC | 91. Cardinal Health International Philippines, Inc. |
| 43. Cardinal Health 132, LLC | 92. Cardinal Health IPS, LLC |
| 44. Cardinal Health 133, Inc. | 93. Cardinal Health Ireland 419 Designated Activity Company |
| 45. Cardinal Health 2, LLC | 94. Cardinal Health Ireland 508 Limited |
| 46. Cardinal Health 200, LLC | |
| 47. Cardinal Health 201 Canada L.P. | |
| 48. Cardinal Health 201, Inc. | |
| 49. Cardinal Health 215, LLC | |

95. Cardinal Health Ireland Manufacturing Limited
96. Cardinal Health Ireland Unlimited Company
97. Cardinal Health Italy 509 S.r.l.
98. Cardinal Health Japan G.K.
99. Cardinal Health Korea Limited
100. Cardinal Health Luxembourg 420 S.a.r.l.
101. Cardinal Health Luxembourg 522 S.a.r.l.
102. Cardinal Health Malaysia 211 Sdn. Bhd.
103. Cardinal Health Malta 212 Limited
104. Cardinal Health Managed Care Services, LLC
105. Cardinal Health Medical Products India Private Limited
106. Cardinal Health Mexico 244 S. de R.L. de C.V.
107. Cardinal Health Mexico 514 S. de R.L. de C.V.
108. Cardinal Health Middle East FZ-LLC
109. Cardinal Health MPB, Inc.
110. Cardinal Health Napoleon Holding, LLC
111. Cardinal Health Netherlands 502 B.V.
112. Cardinal Health Netherlands 525 Cooperatie U.A.
113. Cardinal Health Netherlands 528 B.V.
114. Cardinal Health Norway AS
115. Cardinal Health P.R. 120, Inc.
116. Cardinal Health P.R. 218, Inc.
117. Cardinal Health P.R. 220, LLC
118. Cardinal Health P.R. 436, Inc.
119. Cardinal Health Panama, S. de R.L.
120. Cardinal Health Pharmaceutical Contracting, LLC
121. Cardinal Health Pharmacy Services, LLC
122. Cardinal Health Poland Spolka z ograniczona odpowiedzialnoscia
123. Cardinal Health Portugal 513, Unipessoal Lda.
124. Cardinal Health Russia
125. Cardinal Health Singapore 225 Pte. Ltd.
126. Cardinal Health Spain 511 S.L.
127. Cardinal Health Sweden 512 A.B.
128. Cardinal Health Switzerland 515, GmbH
129. Cardinal Health Systems, Inc.
130. Cardinal Health Technologies Switzerland GmbH
131. Cardinal Health Technologies, LLC
132. Cardinal Health U.K. 418 Limited
133. Cardinal Health U.K. 432 Limited
134. Cardinal Health U.K. Holding Limited
135. Cardinal Health U.K. International Holding LLP
136. Cardinal Health, Inc.
137. Cardinal MED Equipment Consulting (Shanghai) Co., Ltd.
138. Cirpro de Delicias S.A. de C.V.
139. Clinic Pharmacies III, LLC
140. Clinic Pharmacies, LLC
141. Community Pharmacy Enterprises, LLC
142. Convertors de Mexico S.A. de C.V.
143. Cordis (Shanghai) MED Devices Co., Ltd.
144. Cordis Cashel Unlimited Company
145. Cordis Corporation
146. Cornerstone Rheumatology LP
147. Covidien Manufacturing Solutions, S.A.
148. Dutch American Manufacturers II (D.A.M. II) B.V.
149. Ellipticare, LLC
150. EPIC Insurance Company
151. Especialidades Medicas Kenmex S.A. de C.V.
152. Experience East, LLC
153. Flexible Stenting Solutions, Inc.
154. Frog Horned Capital, Inc.
155. Generic Drug Holdings, Inc.
156. GetOutcomes, LLC
157. Griffin Capital, LLC
158. HDG Acquisition, Inc.
159. imgRx Healdsburg, Inc.
160. imgRx Salud, Inc.
161. imgRx SJ Valley, Inc.
162. imgRx SLO, Inc.
163. imgRx Sonoma, Inc.
164. InnerDyne Holdings, Inc.
165. Innovative Therapies, Inc.
166. Instant Diagnostic Systems, Inc.
167. InteCardia-Tennessee East Catheterization, LLC
168. ITI Sales, LLC
169. Kendall-Gammatron Limited
170. Killilea Development Company, Ltd.
171. Kinray I, LLC
172. KPR Australia Pty. Ltd.
173. KPR Switzerland Sales GmbH
174. KPR U.S., LLC
175. Leader Drugstores, Inc.
176. Ludlow Technical Products Canada, Ltd.
177. Marin Apothecaries
178. Medicap Pharmacies Incorporated
179. Medicine Shoppe Capital Corporation
180. Medicine Shoppe International, Inc.
181. Medicine Shoppe Internet, Inc.
182. Mediquip Sdn. Bhd.
183. Mirixa Corporation

184. MosaicGPO, LLC
185. mscripts Holdings, LLC
186. mscripts Systems India Private Limited
187. mscripts, LLC
188. Nippon Covidien Ltd.
189. One Cloverleaf, LLC
190. Outcomes Incorporated
191. Owen Shared Services, Inc.
192. Pharmacy Operations Of New York, Inc.
193. Pharmacy Operations, Inc.
194. Physicians Purchasing, Inc.
195. Pinnacle Intellectual Property Services, Inc.
196. Pinnacle Intellectual Property Services-
International, Inc.
197. Quiroproductos de Cuauhtemoc S. de R.L. de
C.V.
198. RainTree Administrative Services, LLC
199. RainTree Care Management, LLC
200. RainTree GPO, LLC
201. Ransdell Surgical, Inc.
202. Red Oak Sourcing, LLC
203. Renal Purchasing Group, LLC
204. RGH Enterprises, Inc.
205. RT Oncology Services Corporation
206. Rxealtime, Inc.
207. Sierra Radiopharmacy, L.L.C.
208. Sonexus Health Access & Patient Support,
LLC
209. Sonexus Health Distribution Services, LLC
210. Sonexus Health Financial Solutions, LLC
211. Sonexus Health Pharmacy Services, LLC
212. Sonexus Health, LLC
213. TelePharm, LLC
214. The Harvard Drug Group, L.L.C.
215. Tianjin ITI Trading Company
216. Tradex International, Inc.
217. Traverse GPO, LLC
218. Wavemark Lebanon Offshore s.a.l.
219. Wavemark, Inc.
220. Red Oak Sourcing, LLC
221. API (Suppliers) Limited
222. Sierra Radiopharmacy, L.L.C.
223. Abilene Nuclear, LLC
224. InteCardia-Tennessee East Catheterization,
LLC
225. Kendall-Gammatron Limited
226. Almus Pharmaceuticals USA LLC
227. Cardinal Health (H.K.) Co. Limited
228. Cardinal Health (Shanghai) Pharmaceutical
Co., Ltd.
229. Cardinal Health (Sichuan) Pharmaceutical
Co., Ltd.
230. Cardinal Health (Wuxi) Pharmaceutical Co.,
Ltd.
231. Cardinal Health Hedan (Shenzhen)
Pharmaceutical Co., Ltd.
232. Dalian Zhongda Pharmaceutical Company
Limited
233. NaviHealth Holdings, LLC
234. Parch, L.L.C.
235. 6464661 Canada Inc.
236. Academy Of Managed Care Medicine, L.L.C.
237. Alaris Medical 1 (Suisse) Sarl
238. Alaris Medical New Zealand Limited
239. Allegiance Healthcare International GmbH
240. Allegiance Pro Inc.
241. Allied Healthcare Services, Inc.
242. Almus Pharmaceuticals Singapore Pte. Ltd.
243. Almus Pharmaceuticals USA LLC
244. American Threshold Industries, Inc.
245. Anoka, LLC
246. ARCH Collection Corporation
247. ARCH, S.A.
248. Armand Scott, LLC
249. Aurum Pharmaceuticals Limited
250. Behrens Inc.
251. Beijing Baiji Advanced Specialty Company
Limited
252. Bellwether Oncology Alliance, Inc.
253. Bentley Merger Sub, LLC
254. Bindley Western Funding Corporation
255. Bindley Western Industries II Of Maine, Inc.
256. Biosigna GmbH Institut für
Biosignalverarbeitung und Systemanalyse
257. Bird Products (Japan) Ltd.
258. Bird Products Corporation
259. Brighton Capital, Inc.
260. Buffalo Merger Corp.
261. BW Transportation Services, Inc.
262. Cardal II, LLC
263. Cardal, Inc.
264. Cardinal Florida, Inc.
265. Cardinal Health (Beijing) China
Pharmaceutical Co., Ltd.
266. Cardinal Health (Beijing) Medical Trading
Co., Ltd.
267. Cardinal Health (Beijing) Pharmacy Co., Ltd.
268. Cardinal Health (Chengdu) Pharmacy Co.,
Ltd.
269. Cardinal Health (China) Investment Co., Ltd.

270. Cardinal Health (Chongqing) Pharmaceutical Co., Ltd.
271. Cardinal Health (Chongqing) Pharmacy Co., Ltd.
272. Cardinal Health (H.K.) Co. Limited
273. Cardinal Health (Hubei) Pharmaceutical Co., Ltd.
274. Cardinal Health (L) Co., Ltd.
275. Cardinal Health (Liaoning) Pharmaceutical Co., Ltd.
276. Cardinal Health (P02296)
277. Cardinal Health (P04080)
278. Cardinal Health (Shanghai) Commercial and Trading Company Limited
279. Cardinal Health (Shanghai) Cosmetics Trading Co., Ltd.
280. Cardinal Health (Shanghai) Logistics Co., Ltd.
281. Cardinal Health (Shanghai) Pharmaceutical Co., Ltd.
282. Cardinal Health (Shanghai) Pharmacy Co., Ltd.
283. Cardinal Health (Shanxi) Pharmaceutical Co., Ltd.
284. Cardinal Health (Shenyang) Pharmacy Co., Ltd.
285. Cardinal Health (Sichuan) Pharmaceutical Co., Ltd.
286. Cardinal Health (Tianjin) Pharmaceutical Co., Ltd.
287. Cardinal Health (Wuxi) Pharmaceutical Co., Ltd.
288. Cardinal Health (WuXi) Pharmacy Co., Ltd.
289. Cardinal Health (Zhejiang) Pharmaceutical Co., Ltd.
290. Cardinal Health 101, Inc.
291. Cardinal Health 102, Inc.
292. Cardinal Health 103, Inc.
293. Cardinal Health 106, Inc.
294. Cardinal Health 109, Inc.
295. Cardinal Health 111, LLC
296. Cardinal Health 113, LLC
297. Cardinal Health 117, LLC
298. Cardinal Health 129, Inc.
299. Cardinal Health 208, Inc.
300. Cardinal Health 301, LLC
301. Cardinal Health 400, Inc.
302. Cardinal Health 401, Inc.
303. Cardinal Health 402, Inc.
304. Cardinal Health 403, Inc.
305. Cardinal Health 404, Inc.
306. Cardinal Health 405, Inc.
307. Cardinal Health 406, Inc.
308. Cardinal Health 406, LLC
309. Cardinal Health 407, Inc.
310. Cardinal Health 408, Inc.
311. Cardinal Health 409, Inc.
312. Cardinal Health 410, Inc.
313. Cardinal Health 411, Inc.
314. Cardinal Health 412, Inc.
315. Cardinal Health 413, Inc.
316. Cardinal Health 415, Inc.
317. Cardinal Health 416, Inc.
318. Cardinal Health 417, Inc.
319. Cardinal Health 419, LLC
320. Cardinal Health 420, LLC
321. Cardinal Health 421 Limited Partnership
322. Cardinal Health 421, Inc.
323. Cardinal Health 422, Inc.
324. Cardinal Health 501 Dutch C.V.
325. Cardinal Health Austria 201 GmbH
326. Cardinal Health Bermuda 224, Ltd.
327. Cardinal Health Brasil 423 Servicos Farmaceuticos Nucleares Ltda
328. Cardinal Health Canada 204, Inc.
329. Cardinal Health Canada 301, Inc.
330. Cardinal Health Canada 302, Inc.
331. Cardinal Health Canada 307, ULC
332. Cardinal Health Canada 403, Inc.
333. Cardinal Health Canada 437, Inc.
334. Cardinal Health Canada Inc.
335. Cardinal Health Canada LP
336. Cardinal Health Cayman Islands Holding Co. Ltd
337. Cardinal Health Cayman Islands Ltd.
338. Cardinal Health China Co., Ltd.
339. Cardinal Health D.R. 203 Limited
340. Cardinal Health Europe IT GmbH
341. Cardinal Health France 205 SAS
342. Cardinal Health France 309 SAS
343. Cardinal Health Germany 206 GmbH
344. Cardinal Health Germany 234 GmbH
345. Cardinal Health Germany 318 GmbH
346. Cardinal Health Hedan (Shenzhen) Pharmaceutical Co., Ltd.
347. Cardinal Health Hong Kong Limited
348. Cardinal Health I, Inc.
349. Cardinal Health Imaging, LLC
350. Cardinal Health India Private Limited
351. Cardinal Health International Ventures, Ltd.
352. Cardinal Health Ireland 406 Ltd.

353. Cardinal Health Ireland 527 General Partnership
354. Cardinal Health Italy 208 S.r.l.
355. Cardinal Health Italy 312 S.p.A.
356. Cardinal Health Lease Funding 2002A, LLC
357. Cardinal Health Lease Funding 2002AQ, LLC
358. Cardinal Health Lease Funding 2003A, LLC
359. Cardinal Health Lease Funding 2003AQ, LLC
360. Cardinal Health Lease Funding 2003B, LLC
361. Cardinal Health Lease Funding 2003BQ, LLC
362. Cardinal Health Lease Funding 2004A, LLC
363. Cardinal Health Lease Funding 2004AQ, LLC
364. Cardinal Health Luxembourg 523 S.a.r.l.
365. Cardinal Health Mauritius Holding 226 Ltd.
366. Cardinal Health Mexico 213, S.A. de C.V.
367. Cardinal Health Netherlands 238 BV
368. Cardinal Health Netherlands 526 B.V.
369. Cardinal Health Netherlands Financing C.V.
370. Cardinal Health Netherlands Holding B.V.
371. Cardinal Health New Zealand 313 Limited
372. Cardinal Health Norway 315 A/S
373. Cardinal Health P.R. 227, Inc.
374. Cardinal Health P.R. 409 B.V.
375. Cardinal Health PTS, Inc.
376. Cardinal Health PTS, LLC
377. Cardinal Health S.A. 319 (Proprietary) Limited
378. Cardinal Health Singapore 304
379. Cardinal Health Singapore 423 Pte. Ltd.
380. Cardinal Health Spain 219 S.L.U.
381. Cardinal Health Spain 239 SA
382. Cardinal Health Specialty Pharmacy, LLC
383. Cardinal Health Sweden 220 AB
384. Cardinal Health Sweden 314 AB
385. Cardinal Health Switzerland 221 Sarl
386. Cardinal Health Switzerland 317 Sarl
387. Cardinal Health Trading (Shanghai) Co., Ltd.
388. Cardinal Health U.K. 100 Limited
389. Cardinal Health U.K. 101 Limited
390. Cardinal Health U.K. 102 Limited
391. Cardinal Health U.K. 103 Limited
392. Cardinal Health U.K. 104 Limited
393. Cardinal Health U.K. 105 Limited
394. Cardinal Health U.K. 106 Limited
395. Cardinal Health U.K. 223 Limited
396. Cardinal Health U.K. 232 Limited
397. Cardinal Health U.K. 235 Limited
398. Cardinal Health U.K. 236 Limited
399. Cardinal Health U.K. 240 Limited
400. Cardinal Health U.K. 305 Limited
401. Cardinal Health U.K. 306 Limited
402. Cardinal Health U.K. 433 Limited
403. Cardinal Health U.K. 434 Limited
404. Cardinal Syracuse, Inc.
405. Cardinal.Com Holdings, Inc.
406. Care Fusion Development Private Limited
407. Care Fusion Incorporated
408. CareFusion 202, Inc.
409. CareFusion 203, Inc.
410. CareFusion 205, Inc.
411. CareFusion 206, Inc.
412. CareFusion 207, Inc.
413. CareFusion 209, Inc.
414. CareFusion 210, Inc.
415. CareFusion 211, Inc.
416. CareFusion 212, LLC
417. CareFusion 213, LLC
418. CareFusion 214, LLC
419. CareFusion 2200, Inc.
420. CareFusion 2201, Inc.
421. CareFusion 302, LLC
422. CareFusion 303, Inc.
423. CareFusion 304, LLC
424. CareFusion Australia 200 Pty Ltd.
425. CareFusion Australia 316 Pty Limited
426. CareFusion Australia 500 Pty Ltd
427. CareFusion Belgium 202 BVBA
428. CareFusion Brasil 231 Servico e Comercia de Productos Medicos Ltda
429. CareFusion Corporation
430. CareFusion EIT, LLC
431. CareFusion Iberia 308 S.L.U.
432. CareFusion Italy 237 Srl
433. CareFusion Italy 311 Srl
434. CareFusion Japan 228 K.K.
435. CareFusion Japan 233, Inc.
436. CareFusion Luxembourg 501 Sarl
437. CareFusion Manufacturing Ireland 241 Limited
438. CareFusion Manufacturing, LLC
439. CareFusion Netherlands 214 B.V.
440. CareFusion Netherlands 238 BV
441. CareFusion Netherlands 310 B.V.
442. CareFusion Netherlands 503 B.V.
443. CareFusion New Zealand 217 Limited
444. CareFusion New Zealand 313 Limited
445. CareFusion Resources, LLC
446. CareFusion Singapore 243 Pte. Ltd.
447. CareFusion Solutions, LLC
448. CareFusion U.K. 284 Limited
449. CareFusion U.K. 286 Limited
450. CareFusion U.K. 287 Limited

451. CareFusion U.K. 288 Limited
452. Cascade Development, Inc.
453. CCB, Inc.
454. CDI Investments, Inc.
455. Centralia Pharmacy, Inc.
456. Centricity, LLC
457. Chapman Drug Company
458. Chengdu Baiji Advanced Specialty Pharmacy Company Limited
459. Cheshire Merger Sub, Inc.
460. CMI Net, Inc.
461. College Park Plaza Associates, Inc.
462. Comprehensive Medical Imaging-Anaheim Hills, Inc.
463. Comprehensive Medical Imaging-Apple Valley, Inc.
464. Comprehensive Medical Imaging-Boynton Beach, Inc.
465. Comprehensive Medical Imaging-Downey, Inc.
466. Comprehensive Medical Imaging-Encino, Inc.
467. Comprehensive Medical Imaging-Fort Lauderdale, Inc.
468. Comprehensive Medical Imaging-Fremont, Inc.
469. Comprehensive Medical Imaging-Hesperia, Inc.
470. Comprehensive Medical Imaging-Huntington Beach, Inc.
471. Comprehensive Medical Imaging-Palm Springs, Inc.
472. Comprehensive Medical Imaging-Rancho Cucamonga, Inc.
473. Comprehensive Medical Imaging-Rancho Mirage, Inc.
474. Comprehensive Medical Imaging-Salisbury, Inc.
475. Comprehensive Medical Imaging-Sherman Oaks, Inc.
476. Comprehensive Medical Imaging-Tempe, Inc.
477. Comprehensive Medical Imaging-Van Nuys, Inc.
478. Comprehensive Medical Imaging-Victorville, Inc.
479. Comprehensive Medical Imaging-Westlake Village, Inc.
480. Comprehensive Open MRI-Carmichael, Inc.
481. Comprehensive Open MRI-Folsom, Inc.
482. Comprehensive Open MRI-Fullerton, Inc.
483. Comprehensive Open MRI-Laguna Hills, Inc.
484. Comprehensive Open MRI-Sacramento, Inc.
485. Comprehensive Reimbursement Consultants, Inc.
486. Consumer2patient, LLC
487. CR Medicap, Inc.
488. Curaspan Health Group, Inc.
489. Cytokine Pharmasciences, Inc.
490. Dalian Zhongda Pharmaceutical Company Limited
491. Daniels Pharmaceuticals Limited
492. DC Merger Corp
493. Denver Biomedical, Inc.
494. Desert PET, LLC
495. Dik Drug Company, LLC
496. Dik Medical Supplies, LLC
497. Discor Limited
498. Dismed Inc.
499. Dohmen Distribution Partners Southeast, L.L.C.
500. Dover Communications, LLC
501. Duquoin Pharmacy, Inc.
502. Dutch American Manufacturers (D.A.M.) B.V.
503. East Iowa Pharmacies, Inc.
504. EGIS Holdings, Inc.
505. Eldon Laboratories Limited
506. Ellicott Drug Company
507. EME Medical, Inc.
508. Enturia Canada ULC
509. Enturia de Mexico S. de R.L. de C.V.
510. Enturia Limited
511. Enturican, Inc.
512. EON Media Inc.
513. Eureka Merger Sub, Inc.
514. European Pharmaceuticals Group Ltd.
515. First Choice, Inc. Of Maine
516. Flower Merger Corp.
517. Futuremed Health Care Products Limited Partnership
518. Futuremed Healthcare Products Corporation
519. Futuremed Holdings General Partner Inc.
520. Fuzhou Baiji Pharmacy Company Limited
521. Gala Design, Inc.
522. Gelatin Products International, Inc.
523. Geodax Technology, Inc.
524. Glacier Corporation
525. Grand Avenue Pharmacy, Inc.
526. Graphic Holdings, Inc.
527. Griffin Group Document Management Services, Inc.

528. Guangzhou Baiji Advanced Specialty Pharmaceutical Chain Stores Company Limited
529. Guangzhou Baiji Drug Store Company Limited
530. Guangzhou City Kangwei Information Technology Company Limited
531. Guangzhou Ruixun Pharmaceutical Company Limited
532. Guizhou Yibai Medical Co., Ltd.
533. Hangzhou Baiji Advanced Specialty Drug Store Company Limited
534. Heartland Diagnostic Services, Inc.
535. HLS Advantage, LLC
536. Homecare (North-West) Limited
537. Humiston-Keeling, Inc.
538. IMI Of Boca Raton, Inc.
539. IMI Of Miami, Inc.
540. IMI Of North Miami Beach, Inc.
541. Inland Empire Regional Pet Center, LLC
542. InnerDyne, Inc.
543. Inpharm Nationwide Limited
544. InterCardia-Tennessee East Diagnostic, LLC
545. Intercare Holdings Limited
546. Intercare Investments Limited
547. Intercare Properties Plc
548. Iowa Falls Pharmacy, Inc.
549. IVAC Overseas Holdings LP
550. JakaMed AB AB
551. Jinan Baiji Drug Store Company Limited
552. JRG, Ltd.
553. Kendall Patient Recovery BVBA
554. Kinetic Surgical, LLC
555. Kinray, Inc.
556. Kinray, LLC
557. KPR Italia S.r.l.
558. KPR U.S., Inc.
559. Kunming Baiji Advanced Specialty Pharmacy Company Limited
560. Lake Charles Pharmaceutical Supply Company, LLC
561. Liaoning Longda Pharmaceutical Co., Ltd.
562. Liberty Communications Network, LLC
563. Ludlow Technical Products Corporation
564. Macarthy Group Trustees Limited
565. Macarthys Laboratories Limited
566. Macarthy's Limited
567. Marmac Distributors, Inc.
568. Martindale Pharma GmbH
569. Martindale Pharmaceuticals Limited
570. Medcon S.A.
571. MedEd Resources, LLC
572. Medesta Associates, LLC
573. Medical Concepts Development, Inc.
574. Medical Diagnostic Leasing, Inc
575. Medical Education Systems, LLC
576. Medical Media Communications, LLC
577. Medical Strategies, Inc.
578. MediQual Systems, Inc.
579. Meditrol Automation Systems, Inc.
580. Meditrol, Inc.
581. MedMined, Inc.
582. Mercury Merger Sub, LLC
583. Mesa Merger Corp.
584. MicroGas Limited
585. MicroMedical Deutschland GmbH
586. Microport Healthcare, LLC
587. Midland Pharmacies, Inc
588. Mississippi Medical Supply Cooperative, L.L.C.
589. MRI Equipment Partners, Ltd.
590. Mudhen Merger Corp.
591. Multi-Medica S.A.
592. Multipharm Limited
593. Nanjing Baiji Advanced Specialty Drug Store Company Limited
594. Nanning Baiji Advanced Specialty Pharmacy Company Limited
595. Nationwide Ostomy Supplies Limited
596. Navigator Health, Inc.
597. NaviHealth Holdings, LLC
598. NaviHealth SM Holdings, Inc.
599. NaviHealth, Inc.
600. Nexus Healthcare, Inc.
601. Nitric Bio Therapeutics, Inc.
602. Northern Michigan Supply Alliance, L.L.C.
603. Ohio Valley-Clarksburg, Inc.
604. Oncology Holdings, Inc.
605. Onpointe Medical Communications, LLC
606. Oval (Shanghai) Technologies, Inc.
607. Oval Technologies (H.K.) Pty Limited
608. Owen Healthcare Building, Inc.
609. Pacific Surgical Innovations, Inc.
610. Panther Merger Sub II, Inc.
611. Panther Merger Sub, Inc.
612. Parch, L.L.C.
613. Parch, L.L.C. State File
614. ParMed Pharmaceuticals, LLC
615. PatientScribe Inc.
616. PCI Acquisition I, Inc.
617. PCI Acquisition II, Inc.
618. PCI Services Holdings, Inc.

619. PCI Services III, Inc.
620. PCI/Acquisition III, Inc.
621. PCI/All Pack Holdings, Inc.
622. PCI/Delvco, Inc. State File
623. PCI/Tri-Line (Usa), Inc.
624. Pharmaceutical & Diagnostic Services, LLC
625. Pharmacy Service Corporation
626. Phillipi Holdings, Inc.
627. PHR Staffing, Inc.
628. Post-Acute Care Center For Research, LLC
629. Practicome Solutions, LLC
630. Princeton Diagnostic Isotopes, Inc.
631. Priority Healthcare Services Corporation
632. Procedure-Based Instrument Services, L.L.C.
633. Productos Urologos de Mexico S.A. de C.V.
634. Professional Health-Care Resources, Inc.
635. Pyxis Capital Corporation
636. Pyxis Funding II, LLC
637. Pyxis Funding, LLC
638. R Cubed, Inc.
639. R. P. Scherer Hardcapsule (West)
640. R.P. Scherer Inc.
641. R.P. Scherer Technologies, Inc.
642. Radiopharmacy Of Boise, Inc.
643. Radiopharmacy Of Northern California, Inc.
644. Renlar Systems, Inc.
645. RightCare Solutions, Inc.
646. Royal Merger Sub, Inc.
647. Scela, Inc.
648. Scriptline, Inc.
649. SensorMedics (Deutschland) GmbH
650. SensorMedics Corporation
651. Shanghai Baiwei Drug Store Company Limited
652. Shanghai Cardinal Baiwei Drug Store Co., Ltd.
653. Shanghai Jinyi Health Management Consultation Co., Ltd.
654. Shanghai Luoda Pharmaceutical Company Limited
655. Shenzhen Zhengdan Investment Company Limited
656. Simolo (GL) Limited
657. Sistemas Medicos ALARIS S.A. de C.V.
658. Snowden Pencer Holdings, Inc.
659. Snowden Pencer, Inc.
660. Solomons Company
661. Source Medical Corporation
662. SRX, Inc.
663. Strategic Implications International, LLC
664. Supplyline Technologies Limited
665. Surgical Carepair, L.L.C.
666. Surgical Instrument Repair Service, L.L.C.
667. Syncor Belgium SPRL
668. Syncor Diagnostics Bakersfield, LLC
669. Syncor Diagnostics Dallas, LLC
670. Syncor Diagnostics Encino, LLC
671. Syncor Diagnostics Fullerton, LLC
672. Syncor Diagnostics Laguna Hills, LLC
673. Syncor Diagnostics Plano, LLC
674. Syncor Diagnostics Sacramento, LLC
675. Syncor Financing Corporation
676. Syncor Italy srl
677. The Enright Group, Inc.
678. The Heron Corporation
679. The LVC Corporation
680. Tianjin Cardinal Pharmacy Co., Ltd.
681. Toledo Pharmacy Company
682. Tropic Merger Sub, Inc.
683. UroMed, Inc.
684. VIASYS Healthcare Ireland Limited
685. VIASYS Healthcare Island EHF
686. VIASYS Healthcare S.A.R.L.
687. VIASYS Holdings Inc.
688. VIASYS NeuroCare France SAS
689. VIASYS Polymer Products LLC
690. Virginia Imaging Center, LLC
691. Virginia Merger Corporation
692. Vistant Corporation
693. Vistant Holdings, Inc.
694. Vubiq Inc.
695. Wenzhou Xinte Pharmaceutical Co., Ltd.
696. West Hudson, Inc.
697. West Texas Nuclear Pharmacy Partners
698. Wholesale (PI) Limited
699. Williams Drug Distributors, Inc.
700. Wolf Merger Corp.
701. Wrangler Acquisition Sub, Inc.
702. Wuhan Baiji New & Special Drug Store Company Limited
703. Xiamen Cardinal Baiwei Drug Store Co., Ltd.
704. Xi'an Baiji Advanced Specialty Pharmacy Company Limited
705. Yorkshire Pharmacy, Inc.

McKesson

1. "Aewige" ärztliche Wirtschaftsgesellschaft m.b.H., HG Wien
2. "die apoteeke in teesdorf" Mag. pharm. Gerda Kohlhauser KG, LG Wiener Neustadt
3. "Esplanade-Apotheke" Mag. pharm. Anna-Maria Köck KG, Landesgericht Wels
4. "Panther Apotheke" Mag. pharm. Sandra Krokos KG, Landesgericht Graz
5. 10101 Woodloch Forest LLC
6. 2012 DREAM LIMITED, England
7. 28CVR LIMITED, England
8. 3068312 Nova Scotia ULC
9. 3069163 Nova Scotia Limited
10. 3069164 Nova Scotia Limited
11. 30MC LIMITED, England
12. 701985 N.B. INC.
13. A C FERGUSON (CHEMIST) LIMITED, England
14. A. SUTHRELL (HAULAGE) LIMITED, England
15. A.F.M. Bergamo S.p.A., Italy
16. A.L.I. Holdings LLC
17. A.L.I. Imaging Systems Corp.
18. A.L.I. Technologies (International) LLC
19. AAH BUILDERS SUPPLIES LIMITED, England
20. AAH FURB PENSION TRUSTEE LIMITED, England
21. AAH Glass & Windows Limited, England
22. AAH Ireland, Dublin
23. AAH LIMITED, England
24. AAH Lloyds Insurance (IoM) Limited, Isle Of Man
25. AAH LLOYDS PENSION TRUSTEES LIMITED, England
26. AAH NOMINEES LIMITED, England
27. AAH ONE LIMITED, Scotland
28. AAH PHARMACEUTICALS LIMITED, England
29. AAH TWENTY FOUR LIMITED, Scotland
30. AAH TWENTY LIMITED, England
31. AAH TWENTY SIX LIMITED, England
32. ABG Apotheken-Beratungsgesellschaft mbH, Stuttgart
33. Access Health NZ Limited
34. AccessMed Holdings, Inc.
35. AccessMed, Inc. (AccessMed, LLC)
36. AccessMed, LLC
37. ACME DRUG CO. LIMITED, Scotland
38. ADDED MARKETING LIMITED, England
39. Adler Apotheke Krems Mag. Gabriele Denk KG, LG Krems an der Donau
40. Adler-Apotheke Mag.pharm. Ingrid Chvatal KG, LG Leoben
41. Admenta Beteiligungs GmbH, HG Wien
42. Admenta Denmark ApS, Copenhagen
43. Admenta Deutschland GmbH, Stuttgart
44. ADMENTA HOLDINGS LIMITED, England
45. ADMENTA ITALIA S.P.A., CCIAA di Bologna
46. ADMENTA PENSION TRUSTEES LIMITED, England
47. Admenta Sweden AB
48. ADMENTA UK LIMITED, England
49. Admenta Verwaltungs GmbH, HG Wien
50. AFM S.p.A., CCIAA di Bologna
51. AHLPHARMACY LIMITED, England
52. ALCHEM (SOUTHERN) LIMITED, England
53. ALPE-ADRIA PHARMA farmacevtsko podjetje d.o.o., Ljubljana
54. Alphar Ayeneux, Belgium
55. Alphar Gilly DL, Belgium
56. Alphar Monceau sur Sambre, Belgium
57. Alphar Partners SA, Belgium
58. Alte Löwen-Apotheke Mag. pharm. Kristina Taubald KG, HG Wien
59. Alte Spora Apotheke Mag.pharm. Stephan Öhlzelt KG, LG St. Pölten
60. Amethyst Acquisition Corp.
61. Ancavion GmbH, AG Darmstadt
62. Ancillary Management Solutions, Inc.
63. Anton-Bruckner-Apotheke Mag.pharm. Christian Schwarzenbrunner KG, LG Linz
64. AOR Holding Company of Indiana, Inc. (AOR Holding Company of Indiana, LLC)
65. AOR Holding Company of Indiana, LLC
66. AOR Management Company of Alabama, Inc.
67. AOR Management Company of Arizona, Inc. (AOR Management Company of Arizona, LLC)

68. AOR Management Company of Arizona, LLC
69. AOR Management Company of Central Florida, Inc.
70. AOR Management Company of Florida, Inc.
71. AOR Management Company of Indiana, Inc. (AOR Management Company of Indiana, LLC)
72. AOR Management Company of Indiana, LLC
73. AOR Management Company of Kansas, Inc.
74. AOR Management Company of Missouri, Inc. (AOR Management Company of Missouri, LLC)
75. AOR Management Company of Missouri, LLC
76. AOR Management Company of Nevada, Inc.
77. AOR Management Company of New York, Inc.
78. AOR Management Company of North Carolina, Inc.
79. AOR Management Company of Ohio, Inc.
80. AOR Management Company of Oklahoma, Inc. (AOR Management Company of Oklahoma, LLC)
81. AOR Management Company of Oklahoma, LLC
82. AOR Management Company of Oregon, Inc.
83. AOR Management Company of Pennsylvania, Inc. (AOR Management Company of Pennsylvania, LLC)
84. AOR Management Company of Pennsylvania, LLC
85. AOR Management Company of South Carolina, Inc.
86. AOR Management Company of Texas, Inc.
87. AOR Management Company of Virginia, Inc. (AOR Management Company of Virginia, LLC)
88. AOR Management Company of Virginia, LLC
89. AOR of Indiana Management Partnership
90. AOR of Texas Management Limited Partnership
91. AOR of Texas Management, LLC
92. AOR Real Estate, Inc. (AOR Real Estate, LLC)
93. AOR Real Estate, LLC
94. AOR Synthetic Real Estate, Inc. (AOR Synthetic Real Estate, LLC)
95. AOR Synthetic Real Estate, LLC
96. AORIP, Inc.
97. AORT Holding Company, Inc. (AORT Holding Company, LLC)
98. AORT Holding Company, LLC
99. AORT LP, LLC
100. Aporana AS
101. Apotheke "Zum Bergmann" Mag.pharm. Sabine Tuttner KG, LG Leoben
102. Apotheke "Zur heiligen Dreifaltigkeit" Mag. pharm. Edith Schuller-Grundnig KG, Landesgericht Korneuburg
103. Apotheke "Zur Mutter Gottes" Mag. pharm. Karin Nozicka KG, HG Wien
104. Apotheke Atzgersdorf Mr. Hermann Latzin KG, Wien
105. Apotheke im Messepark Mag. pharm. Dietmar Purin KG, LG Feldkirch
106. Apotheke Niklasdorf Mag. pharm. Matthias Schögggl KG, LG Leoben
107. APOTHEKE U1 TROSTSTRASSE, Mag. pharm. Max Wellan KG, HG Wien
108. Apotheke Zum heiligen Antonius Mag. pharm. Walter Staschek KG, LG Wiener Neustadt
109. Apotheke zum heiligen Schutzengel Mag.pharm. Barbara Penz-Arzberger KG, Landesgericht Graz
110. Apotheke zum Patriarchen Mag. pharm. Brigitte Kölbl KG, HG Wien
111. Apotheke Zur hl. Dreifaltigkeit Mag. pharm. Doris Richter KG, LG Wiener Neustadt
112. Apotheke Zur Hütte Mag. pharm. Mrak KG, LG Leoben
113. Apovest AS
114. Apovest Drift AS
115. Art Acquisition Subsidiary, Inc.
116. Ascalon International, Inc.
117. ATLAS Travel Clinic Limited, England
118. Attentus Medical Sales, Incorporated (Attentus Medical Sales, LLC)
119. Attentus Medical Sales, LLC
120. Awarix, Inc.
121. Axis Medical Management, Inc.

122. AYRSHIRE PHARMACEUTICALS LIMITED, Scotland
123. AZIENDA FARMACEUTICA MUNICIPALE di Cremona S.p.A., CCIAA di Cremona
124. Azienda Farmacie Milanesi S.p.A., CCIAA di Milano
125. Babbingore Limited, Dublin
126. BAILLIESTON HEALTH CENTRE PHARMACY LIMITED, Scotland
127. Ballycane Pharmacy Limited, Ireland
128. BANNISTER & THATCHER LIMITED, England
129. BARCLAY PHARMACEUTICALS (ATHERSTONE) LIMITED, England
130. BARCLAY PHARMACEUTICALS LIMITED, England
131. BARLEY CHEMISTS HOLDINGS LIMITED, England
132. BARRY SHOOTER (ROMFORD) LIMITED, England
133. BDI Pharma, Inc. (BDI Pharma, LLC)
134. BDI Pharma, LLC
135. Beausejour Drugs Limited
136. BEAUTY CARE DRUGSTORES LIMITED, England
137. Beldere Corporation
138. BeneVi Health LLC (Biologics, Inc.)
139. BENU Apotheken B.V., Chamber of commerce Amsterdam
140. BENU Nederland BV, Kamer van Koophandel Amsterdam
141. BERKSHIRE MEDICAL SUPPLIES LIMITED, England
142. BETTERLIFEHEALTHCARE LIMITED, England
143. BIG PHARMA LIMITED, Scotland
144. Biologics, Inc.
145. Blackhall Pharmaceutical Distributors Limited
146. Blackhawk Development LLC
147. Blackstaff Pharmaceuticals Limited, England
148. Blomsterdalen Apotek AS
149. Blue Medical Supply, Inc. (McKesson Medical-Surgical Inc.)
150. Boad Seven, Inc.
151. BOFH Holdings Unlimited Company, Ireland
152. Bottomline Medical Solutions, LLC (Linear Holdings, LLC)
153. Breamor Pharmacy Limited, Ireland
154. Brevard Radiation Oncology, LLC
155. Brickyard Acquisition Inc. (Biologics, Inc.)
156. BRIDPORT MEDICAL CENTRE SERVICES LIMITED, England
157. Brocacef Groep N.V., Maarssen
158. Brockton Radiation Oncology, LLC
159. Brooklyn Radiation Oncology, LLC
160. Brukar Enterprises, Inc.
161. Bullet Acquisition Corporation
162. CAHILL MAY ROBERTS GROUP LIMITED, Dublin
163. California Golden State Finance Company
164. Camic Pharmacies Limited, Ireland
165. Canada Distribution Holdings Limited Partnership
166. Canada Retail Holdings Limited Partnership Societe en Commandite Gestion Detail Canada
167. Cancer Treatment Associates of Northeast Missouri, Ltd.
168. CARONET TRADING LIMITED, England
169. Carrollton Radiation Therapy Center, LLC
170. Cascade Medical Supply, Inc. (McKesson Medical-Surgical Minnesota Supply Inc.)
171. Cavalier Acquisition Company LLC
172. CCCN NW Building JV, LLC
173. Celesio Business Services Ltd., Ireland
174. CENTRALE D`ADMINISTRATION DE BIENS IMMOBILIERS, Bobigny
175. CGSF Funding Corporation (CGSF Funding LLC)
176. CGSF Funding LLC
177. Chem Labs Limited, Dublin
178. CHNG Newco LLC
179. CHNG NewSub Inc.
180. City Properties, S.A.
181. Civiche Farmacie Desio S.p.A., Italy
182. Claimone, LLC (Linear Holdings, LLC)
183. ClaimSecure Inc. (SUCCESSOR)
184. CLARK CARE GROUP LIMITED, England
185. CLARK MUNRO LIMITED, Scotland
186. ClarusONE Sourcing Services LLP
187. Clinicians Database, L.L.C.
188. CMR Holdings Ltd, Dublin
189. Coleham, Dublin
190. Colorado Cancer Centers, LLC
191. Combined Enterprises Corporation

192. COMPANY CHEMISTS ASSOCIATION LIMITED, England
193. COMPTOIR MONEGASQUE DE BIOCHIMIE, Monaco
194. COMPTOIR PHARMACEUTIQUE MEDITERRANEEN, Monaco
195. CONSORZIO SERVIZI SALUTARI S.C.A. R.L., Italy
196. CookCo, Inc.
197. Cophana SA, Belgium
198. Corporation Groupe Pharmessor/Pharmessor Group Corporation (SUCCESSOR 10/01/2017)
199. Corporation of America
200. CoverMyMeds LLC
201. CoverMYMeds Specialty Pharmacy Holdings LLC
202. CoverMYMeds Specialty Pharmacy LLC
203. CPG Industries, Inc.
204. Crocker Plaza Company (Crocker Plaza LLC)
205. Crocker Plaza LLC
206. CROSS AND HERBERT (DEVON) LIMITED, England
207. CROSS AND HERBERT (HOLDINGS) LIMITED, England
208. CROSS AND HERBERT LIMITED, England
209. Crowley`s Blackrock Limited, Dublin
210. Cypress Import Brokerage LLC
211. Cypress Medical Products LLC
212. D & K Healthcare Resources LLC
213. D & K Healthcare Resources, Inc. (D & K Healthcare Resources LLC)
214. D & K Pharmacy Solutions, Inc.
215. D & K Receivables Corporation
216. D.F. O'Neill (Chemists) Ltd, Dublin
217. Dale Apotek AS
218. Danubia-Apotheke Mag. pharm. Barbara Sedelies KG, HG Wien
219. Dargle Pharmacies Holdings Limited, Ireland
220. DATACARE Datenpflege des Pharmagroßhandels Ges.m.b.H., HG Wien
221. DATAPHARM, Paris
222. Daytona Beach Radiation Oncology, LLC
223. DC Land Company
224. DCAZ Land Company
225. Delta Clinical Research, LLC
226. DEPOTRADE, Bobigny
227. Derm Vantage, LLC
228. Diana-Apotheke Dr. et Mag. pharm. Michaela Stipsits KG, LG Eisenstadt
229. Die Apotheke Ebenfurth, Mag.pharm. Beate Haage-Löwe KG, LG Wiener Neustadt
230. Dispensing Solutions Acquisition Corporation (DS Holdings, Inc.)
231. Dispensing Solutions, Inc. (Dispensing Solutions, LLC)
232. Dispensing Solutions, LLC (DS Holdings, Inc.)
233. Ditt Apotek Amfi Os AS
234. Ditt Apotek Rodberg AS
235. Ditt Apotek Sorumsand AS
236. Diversified Healthcare, LLC
237. Dix Bulles Pharma, Belgium
238. DLI Market Intelligence ApS, Denmark
239. DOL Pharmacy Limited, Ireland
240. Donnybrook Pharmacy Limited, Ireland
241. Downtown Los Angeles Radiation Oncology, LLC
242. DS Holdings, Inc. (DS Holdings, LLC)
243. DS Holdings, LLC (McKesson Medical-Surgical Top Holdings Inc.)
244. DSRX, Inc. (DS Holdings, Inc.)
245. Dublin 2016 Acquisition, LLC
246. Dublin Holdings Acquisitions, LLC (Vantage Oncology Holdings, LLC)
247. Dublin POS I Acquisition Corp. (POS I Corp.)
248. East Indy CC, LLC
249. ECLIPSE HEALTHCARE LIMITED, England
250. Edwards Medical Supply, Inc.
251. EM Acquisition Corporation
252. Emploi AS
253. Engel-Apotheke Mag. pharm. Susanne Zauner KG, LG Wiener Neustadt
254. Ephrata Diamond Spring Water Co.
255. ESCON (ST NEOTS) LIMITED, England
256. Espafarmed S.L., Belgium
257. EUROSANTE (Société en liquidation), Luxembourg
258. Evesland Limited, Dublin
259. EVOLUTION HOMECARE SERVICES LIMITED, England
260. EXPERT HEALTH LIMITED, England
261. Family Pharmacy @ Las Colinas LLC
262. Fana Apotek AS
263. FAR.CO.SAN S.p.A., CCIAA di Arezzo
264. FARILLON LIMITED, England

265. Farmacia Garbatella I S.r.l., Italy
266. Farmacie Comunali di Modena S.p.A., Italy
267. Farmacie Comunali di Padova S.p.A., Italy
268. Farmacie di Sassuolo S.p.A., Italy
269. Farmacie Pratesi Pratoforma S.p.A., CCIAA di Prato
270. FARMALVARION S.R.L. SOCIO UNICO, Italy
271. FASTPRO International, Inc.
272. Federal Medical Supplies, Inc. (McKesson Medical-Surgical Minnesota Supply Inc.)
273. Felview Limited, Dublin
274. First Aid Service, Inc.
275. First Choice Medical Supply Holding, Inc. (First Choice Medical Supply Holding, LLC)
276. First Choice Medical Supply Holding, LLC
277. First Choice Medical Supply, LLC
278. FIRTH & PILLING LIMITED, England
279. Flex-Master Technology Holdings, Inc.
280. Floriani-Apotheke Mag.pharm. Doris Leykauf KG, LG Graz
281. Foremost de Venezuela, S.A. (Forvensa)
282. Foremost Homes Hawaii, Ltd.
283. Foremost Iran Corporation
284. Foremost Shir, Inc.
285. Foremost Tehran, Inc.
286. FOSTER & PLUMPTON GROUP LIMITED, England
287. FOSTER & PLUMPTON LIMITED, England
288. Foundation For Opioid Response Efforts
289. G J MALEY LIMITED, Isle Of Man
290. G K CHEMISTS (GLOS) LIMITED, England
291. G K CHEMISTS LIMITED, England
292. GEHE Immobilien GmbH & Co. KG, Stuttgart
293. GEHE Immobilien Verwaltungs-GmbH, Stuttgart
294. GEHE Pharma Handel GmbH, Stuttgart
295. General Medical Inc.
296. GEORGE STAPLES (STOKE) LIMITED, England
297. Gerard Ryan Pharmacy (Clonmel) Limited, Dublin
298. GERSTHOFER-APOTHEKE Mag.pharm. Elisabeth Reisegger KG, HG Wien
299. Giardina Enterprises, Inc.
300. Glendale Radiation Oncology, LLC (Vantage Oncology Treatment Centers, LLC)
301. Golden State Company, Ltd.
302. Golden State Corporate Services LLC
303. Golden State Insurance Company Limited
304. Golden State Milk Products Company
305. Goodman Manufacturing Company
306. Gorrys Pharmacy Limited, Ireland
307. Goviltown Limited, Westmeath
308. GPL 2007 LIMITED, England
309. GRAEME PHARMACY (STIRLING) LIMITED, Scotland
310. GREENS PHARMACEUTICAL (HOLDINGS) LIMITED, England
311. Greenville Radiation Care, Inc.
312. Greystones Pharmacy Limited, Dublin
313. GROUPE PHR, France
314. Gulf South Medical Supply, Inc. (Gulf South Medical Supply, LLC)
315. Gulf South Medical Supply, LLC
316. Gwinnett Radiation Oncology, LLC
317. H THATCHER LIMITED, England
318. Haleston Enterprises Limited, Dublin
319. HBO & Company (VI), Inc.
320. HBO & Company of Georgia
321. HBOC Ventures, Inc.
322. HC Beteiligungsgesellschaft mbH, HG Wien
323. HDSC Acquisition Corp.
324. Health Data Sciences Corporation
325. Health Mart Atlas, LLC
326. Health Mart Systems, Inc.
327. HEALTH NEEDS LIMITED, England
328. HEALTHCLASS LIMITED, England
329. Heinz Management Co.
330. Helmar Holdings Limited, Dublin
331. HEP HealthQx Holdings, Inc. (McKesson Technologies Inc.)
332. Herba Chemosan Apotheker-AG, HG Wien
333. HERBERT FERRYMAN LIMITED, England
334. Hercules Parent LLC
335. Herz - Jesu Apotheke Mag. pharm. Marianne Keller KG, HG Wien

336. Herz Jesu Apotheke & Parfümerie Mag. pharm. Ingrid Heller KG, LG Feldkirch
337. HF Land Company
338. HFN of Northwest Florida, Inc.
339. HIGGINS & SON (CHEMISTS) LIMITED, England
340. HILL-SMITH (WARRINGTON) LIMITED, England
341. HisComp Co., Zee Medical Service Co.
342. HMS Acquisition Corp.
343. HOLLYFAR - Marcas e Comunicação, Unipessoal, Lda., Portugal
344. HOLMSCROFT HC LIMITED, Scotland
345. HOLON, S.A., Portugal
346. Honeybee Bridge LLC
347. HTP Inc. (HTP LLC)
348. HTP LLC
349. Hubertus-Apotheke Mag. pharm. E. Klettenhofer KG, HG Wien
350. HUSKY AQUISITION INC.
351. Hygeia Bottled Water, Inc.
352. HYWEL DAVIES (CAERPHILLY) LIMITED, England
353. IHA Corp.
354. Imagine Health, Inc.
355. INDEPENDENT PHARMACY CARE CENTRES (2008) LIMITED, England
356. Indian River Radiation Oncology, LLC
357. Infolab, LLC
358. Innovent Oncology, LLC
359. INSPIRON DISTRIBUTION LIMITED, England
360. Integrated Cancer Care, LLC
361. Integrated Pathology Services
362. IntelliClaim, Inc.
363. Inten GmbH, Stuttgart
364. Intercal, Inc.
365. International Dairy Engineering Co. of Asia, Inc.
366. InterQual Inc.
367. intraFUSION GP, LLC
368. Intrafusion Holding Corp.
369. intraFUSION Purchasing Network, LLC
370. intraFUSION Research Network, LLC
371. Inviva, McKesson Pharma Care Network Corporation / La Corporation Inviva, Réseau de soins pharmacologiques McKesson (SUCCESSOR)
372. Iowa Pharmaceutical Services, LLC
373. IPCC LIMITED, England
374. IPD Holdings, Inc.
375. J S DENT LIMITED, England
376. Bradbury (Surgical) Limited, Northern Ireland
377. J.G. Crowley Pharmacy Limited, Dublin
378. JACS, Inc.
379. Jaron, Inc.
380. Jeffersonville Radiation Technology, LLC
381. Jessheim Apotek AS
382. Jewett Drug Co.
383. Jewett Drug LLC
384. Johannes Apotheke Mag. pharm. Deutsch KG, LG Graz
385. JOHN BELL & CROYDEN LIMITED, England
386. JOHN HAMILTON (PHARMACEUTICALS) LIMITED, Scotland
387. Jupiter Acquisition Ltd.
388. Kairnburry, Dublin
389. Kathleen Properties Subdivision Association, Inc.
390. Keling Limited
391. Keltman Pharmaceuticals, Inc. (Linear Holdings, LLC)
392. Kemofarmacija, veletrgovina za oskrbo zdravstva, d.d., Ljubljana
393. Keystone/Ozone Pure Water Company
394. Kilshallow Limited, Dublin
395. KINGSWOOD CHEMISTS LIMITED, England
396. KINGSWOOD GK LIMITED, England
397. Kitco, Inc.
398. Knowledgeable Healthcare Solutions, Inc.
399. Kreuz-Apotheke KG, HG Wien
400. KWS & P, Inc
401. KWS & P/SFA, Inc.
402. KYLE & CARRICK HOLDINGS LIMITED, Scotland
403. Laboratoria Flandria NV, Belgium
404. Laboratory Supply Company
405. Labsco Holdings, Inc. (McKesson Medical-Surgical Inc.)
406. Leesburg Radiation Oncology, LLC
407. LEVELCROWN LIMITED, England
408. Liberty Real Estate NJ LLC
409. Lind-Apotheke Mag. pharm. Alexander Telesko KG, LG Klagenfurt
410. Linear Holdings, Inc. (McKesson Medical-Surgical Top Holdings Inc.)
411. Linear Holdings, LLC (Linear Holdings, Inc.)

412. Linear Medical Solutions, LLC
413. LINFORD PHARMACIES LIMITED, England
414. LISEAPOTEKENE AS
415. Lissone Farmacie S.p.A., CCIAA di Monza e Brianza
416. LIVINGSTON HEALTH CENTRE (P.D) CO. LIMITED, Scotland
417. LKW, Inc.
418. LLOYDS CHEMISTS LIMITED, England
419. LLOYDS CHEMISTS RETAIL (NORTHERN) LIMITED, England
420. LLOYDS CHEMISTS RETAIL LIMITED, England
421. LLOYDS GROUP PROPERTIES LIMITED, England
422. Lloyds Pharmacy Clinical Homecare Limited, England
423. LLOYDS PHARMACY LIMITED, England
424. LLOYDS PROPERTIES LIMITED, England
425. LLOYDS Property Management Company Belgium S.A., Belgium
426. LLOYDS RETAIL CHEMISTS LIMITED, England
427. Lloyds Retail S.r.l., Socio Unico, Italy
428. LLOYDSFARMACIA ROMA 4 S.R.L., Italy
429. Lloydspharma Group S.A., Belgium
430. Lloydspharma S.A., Belgium
431. Lloydspharmacy Ireland Limited, Dublin
432. Lory Apotheke Mag. pharm. Karin Eichinger KG, HG Wien
433. LP Clinical Homecare Group Limited, England
434. LPL ONE LIMITED, England
435. M H GILL LIMITED, England
436. M PAYNE & CO LIMITED, England
437. Macfor International Finance Company
438. MACON Acquisition Corp.
439. Macro Helix LLC
440. Madison Acquisition Inc.
441. Marathon Acquisition Subsidiary, Inc.
442. Mariahilf-Apotheke Mag. pharm. Christoph Rücklinger KG, LG St. Pölten
443. Mariahilf-Apotheke Mag. pharm. Helga Mann KG, Landesgericht Graz
444. Marien-Apotheke Mag. pharm. Thomas Job KG, LG Eisenstadt
445. Marien-Apotheke, Mag.pharm. Eva Grabner KG, Landesgericht Korneuburg
446. Maryland First Aid Co., Inc.
447. MASTA Limited, England
448. Masters Drug Company, Inc.
449. MATIS Immobilien OHG, Stuttgart
450. Maurice F. Dougan Limited, Dublin
451. May Roberts Ltd, Dublin
452. MCK Acquisition Corp.
453. McK International Financial Holdings (Barbados) SRL
454. McKesson (Cayman Islands) Inc.
455. McKesson (Shanghai) Trading Company Limited
456. McKesson + Strategic Solutions ULC / Solutions Strategiques McKesson + ULC
457. McKesson Automation Systems Inc.
458. McKesson Belgium Holdings SPRL, Belgium
459. McKesson Canada Corporation/La Corporation McKesson Canada (SUCCESSOR)
460. McKesson Canada Finance IA ULC
461. McKesson Canada Finance IB ULC
462. McKesson Capital Funding Corp.
463. McKesson Capital Funding Corporation
464. McKesson Capital LLC
465. McKesson Central Fill LLC (McKesson Distribution Holdings LLC)
466. McKesson Contract Research Organization LLC
467. McKesson Cork Business Solutions Unlimited Company
468. McKesson Corporate Properties, Inc.
469. McKesson Corporation
470. McKesson Development Corp.
471. McKesson Distribution Holdings LLC
472. McKesson Drug Company LLC
473. McKesson Europe AG
474. McKesson Europe Holdings GmbH & Co. KGaA
475. McKesson Europe Holdings Verwaltungs GmbH
476. McKesson Financial Holdings II Unlimited Company
477. McKesson Financial Holdings Unlimited Company
478. McKesson Financing Trust III
479. McKesson Financing Trust IV
480. McKesson Foundation Inc.

481. McKesson FRANCE HOLDINGS, Bobigny
482. McKesson France Retail, Bobigny B
483. McKesson Funding Company of Canada
484. McKesson Global Procurement & Sourcing Limited
485. McKesson Global Sourcing Limited
486. McKesson Global Sourcing Limited [Irish Branch]
487. McKesson Health Solutions Holdings LLC
488. McKesson Health Solutions LLC
489. McKesson Health Solutions Puerto Rico Inc.
490. McKesson Health Solutions Texas Inc.
491. McKesson High Volume Solutions Inc.
492. McKesson Information Solutions Finance S.a.r.l.
493. McKesson Information Solutions Holdings II S.a.r.l.
494. McKesson Information Solutions Holdings III S.a.r.l.
495. McKesson Information Solutions Holdings IV S.a.r.l.
496. McKesson Information Solutions Holdings V S.a.r.l.
497. McKesson Information Solutions III LLC
498. McKesson Information Solutions Inc. (McKesson Information Solutions LLC)
499. McKesson Information Solutions IV LLC
500. McKesson Information Solutions LLC
501. McKesson Information Solutions Topholdings S.a.r.l.
502. McKesson Information Solutions UK Limited
503. McKesson International Bermuda IP2A Limited
504. McKesson International Bermuda IP2B Unlimited
505. McKesson International Bermuda IP3A Limited
506. McKesson International Bermuda IP3B Unlimited (McKesson International Bermuda IP3A Limited)
507. McKesson International Bermuda IP4A Limited
508. McKesson International Bermuda IP4B Unlimited (McKesson International Bermuda IP4A Limited)
509. McKesson International Bermuda IP5A Limited
510. McKesson International Bermuda IP5B Unlimited (McKesson International Bermuda IP5A Limited)
511. McKesson International Bermuda Opco1A Limited
512. McKesson International Bermuda Opco1B Unlimited (McKesson International Bermuda Opco1A Limited)
513. McKesson International Bermuda Opco3A Limited
514. McKesson International Bermuda Opco3B Unlimited (McKesson International Bermuda Opco3A Limited)
515. McKesson International Bermuda Opco4A Limited
516. McKesson International Bermuda Opco4B Unlimited
517. McKesson International Finance III Limited (McKesson US Finance Corporation)
518. McKesson International Finance S.a.r.l.
519. McKesson International Holdings III S.a.r.l.
520. McKesson International Holdings IV S.a.r.l.
521. McKesson International Holdings S.a.r.l.
522. McKesson International Holdings Unlimited Company
523. McKesson International Holdings VI S.a.r.l.
524. McKesson International Holdings VII S.a.r.l.
525. McKesson International Investment Corp.
526. McKesson International Ireland I Limited
527. McKesson International LLC
528. McKesson International Malaysia Sdn Bhd
529. McKesson International S.a.r.l.
530. McKesson International Topholdings S.a.r.l.
531. McKesson Ireland Limited
532. McKesson Logistics Solutions
533. McKesson Medical Imaging Company Ltd. (predecessor)
534. McKesson Medical-Surgical FDT Inc.
535. McKesson Medical-Surgical Government Solutions LLC
536. McKesson Medical-Surgical Holdings Inc.
537. McKesson Medical-Surgical Inc.
538. McKesson Medical-Surgical Iowa Inc.

539. McKesson Medical-Surgical Iowa Supply Inc.
540. McKesson Medical-Surgical Maine Inc.
541. McKesson Medical-Surgical Manufacturing Inc.
542. McKesson Medical-Surgical MediMart Inc.
543. McKesson Medical-Surgical MediNet Inc.
544. McKesson Medical-Surgical Minnesota Inc. (McKesson Medical-Surgical Holdings Inc.)
545. McKesson Medical-Surgical Minnesota Supply Inc.
546. McKesson Medical-Surgical Supply Chain Services LLC
547. McKesson Medical-Surgical Top Holdings Inc.
548. McKesson Medication Management Holdings Inc.
549. McKesson Medication Management Virgin Islands Inc.
550. McKesson Norway Holdings AS
551. McKesson Pharmacy Optimization LLC
552. McKesson Pharmacy Systems Canada ULC
553. McKesson Pharmacy Systems LLC
554. McKesson Plasma and Biologics LLC
555. McKesson Prescription Drug Plan LLC
556. McKesson Property Company, Inc.
557. McKesson Purchasing Company LLC
558. McKesson Services Inc. (McKesson Services LLC)
559. McKesson Services LLC
560. McKesson Sourcing Services Inc.
561. McKesson Specialized Distribution Inc. / McKesson Distribution Specialisee Inc. (Successor)
562. McKesson Specialty Arizona Inc.
563. McKesson Specialty Care Distribution Corporation (McKesson Specialty Care Distribution LLC)
564. McKesson Specialty Care Distribution JV LLC
565. McKesson Specialty Care Distribution LLC
566. McKesson Specialty Corporation
567. McKesson Specialty Distribution LLC
568. McKesson Specialty Health Innovative Practice Services, LLC
569. McKesson Specialty Health Management Services LLC
570. McKesson Specialty Health Pharmaceutical & Biotech Solutions, LLC
571. McKesson Specialty Health Pharmaceutical & Biotech Solutions, LP (McKesson Specialty Health Pharmaceutical & Biotech Solutions, LLC)
572. McKesson Specialty Health Technology Products LLC
573. McKesson Specialty Pharmacy, LP (RxC Acquisition Company)
574. McKesson Specialty Prescription Services (Atlantic) Corporation/Corporation McKesson Services de Prescription Spécialisée (Atlantique)
575. McKesson Specialty Prescription Services (B.C.) Corporation
576. McKesson Specialty Prescription Services Corporation
577. McKesson SPS (Manitoba) Corporation
578. McKesson Strategic Services Limited
579. McKesson Technologies Inc.
580. McKesson Trading Company
581. McKesson Transportation Systems, Inc.
582. McKesson UK Finance I Limited
583. McKesson UK Finance II Limited
584. McKesson UK Finance V Limited
585. McKesson UK Holdings Limited
586. McKesson US Finance Corporation
587. McKesson US Holdings GP
588. McKesson Ventures LLC
589. McKesson Ventures Unlimited Company
590. McQueary Bros. Drug Company
591. McQueary Bros. Drug Company, LLC
592. McSweeney Dispensers 10 Limited, Ireland
593. McSweeney Dispensers 23 Limited, Ireland
594. MDD pharma N.V., Belgium
595. MED3000 Health Solutions Southeast
596. MED3000 RPG
597. Medaid Supply, Inc.
598. Medcon Telemedicine Technology, Inc.
599. Median Healthcare Services Unlimited Company, Ireland
600. Medical & Vaccine Products, Inc.
601. Medical Advisory Services for Travellers Abroad Limited, England
602. Medical Specialties Distributors Holdings, Inc. (MSD Parent Corporation)
603. Medical Specialties Distributors, LLC

- 604. Medical Specialties Holdings Corp.
(Medical Specialties Holdings II Corp.)
- 605. Medical Specialties Holdings II Corp.
- 606. Medicentres Canada Inc. (SUCCESSOR)
- 607. Medicine Shoppe Atlantic Corporation
- 608. Medicine Shoppe Canada Corporation
- 609. Medicine Shoppe Canada Real Estate Corporation
- 610. MEDIMART LIMITED, England
- 611. MediVation, Inc.
- 612. MedVentive Inc.
- 613. MeMed CZ s.r.o., Praha
- 614. Menges Medizintechnik Schweiz AG,
Sankt Gallen
- 615. Merlin Subsidiary Inc.
- 616. Merrick Healthcare Limited
- 617. Metabolic Healthcare Holdings Limited,
England
- 618. Metabolic Healthcare Limited, England
- 619. Metropolitan Integrated Cancer Center,
L.L.C.
- 620. MH/USON Radiation Management
Company, LLC
- 621. MHD-USO General, LLC
- 622. MHD-USO Management Company, LP
- 623. MHS Connecticut LLC
- 624. Michigan Pharmaceutical Services, LLC
- 625. Mid-Atlantic Radiation Oncology LLC
- 626. Millennium Merger Corporation
- 627. Mohawk Liqueur Corporation
- 628. Mohren-Apotheke Mag. Christian Müller
KG, LG Graz
- 629. Moore Medical LLC (McKesson Medical-
Surgical Government Solutions LLC)
- 630. Mosaic Acquisition Corporation
- 631. MOUNT PHARMACY LIMITED,
England
- 632. MSA Products LLC
- 633. MSD Acquisition Corp. (Medical
Specialties Holdings Corp.)
- 634. MSD Parent Corporation (MSD
Acquisition Corp.)
- 635. Multum Information Services, Inc.
- 636. MUNRO PHARMACY LIMITED,
Scotland
- 637. MWPC Acquisition Corp.
- 638. MWPC Acquisition Corp. (PA)
- 639. My MHealth Limited, England & Wales
- 640. myhca, inc.
- 641. NARO, LLC
- 642. National Oncology Alliance, Inc.
- 643. Natureline, Dublin
- 644. NDC of Canada, Inc.
- 645. NDCHealth Corporation
- 646. NDCHealth Pharmacy Systems and
Services, Inc.
- 647. Nebraska Pharmaceutical Services, LLC
- 648. Negatron, Inc.
- 649. Nensi d.o.o., Ljubljana
- 650. NERO GP, LLC
- 651. New Experimental Therapeutics of San
Antonio, LLC
- 652. NEW KIRK PHARMACY LIMITED,
Scotland
- 653. New Mexico Pharmaceutical Services,
LLC
- 654. NewHealthCo, LLC
- 655. NexCura, LLC (McKesson Specialty
Health Technology Products LLC)
- 656. Nibelungen-Apotheke Mag. pharm.
Michaela Wachter KG, LG St. Pölten
- 657. Norsk Medisinaldepot AS
- 658. North Carolina Pharmaceutical Services,
LLC
- 659. Northeast Pennsylvania Radiation
Oncology, LP
- 660. Northern Arizona Oncology Centers, LLC
- 661. Northern Boulevard Radiation Oncology
Management, LLC
- 662. Northern San Fernando Valley Radiation
Oncology, LLC
- 663. Northstar Healthcare Holdings Limited
- 664. Northstar Healthcare Holdings Unlimited
Company
- 665. Northstar Healthcare Limited
- 666. Northstar Healthcare Unlimited Company
- 667. Northstar International Holdings Limited
- 668. Northstar Rx LLC
- 669. Norvern Enterprises, Inc.
- 670. NR Direct, Inc. (McKesson Patient Care
Solutions Inc.)
- 671. O'Leary Pharmacy (Lucan) Limited,
Dublin
- 672. OCP FORMATION, Bobigny
- 673. OCP PORTUGAL, PRODUTOS
FARMACÊUTICOS, S.A., Maia
- 674. OCP REPARTITION, Bobigny B
- 675. OCP, Bobigny
- 676. Oncology Holdings II, Inc.
- 677. Oncology Holdings, Inc.
- 678. Oncology Rehab Partners, LLC

- 679. Oncology Therapeutics Network Corporation
- 680. Oncology Today, LP
- 681. OnMark, Inc.
- 682. Optimed Health Limited, England & Wales
- 683. Orca Acquisition Corp.
- 684. Ørebekk Apotek AS
- 685. Oswald-Apotheke Mag. pharm. Ilse Pedevilla KG, LG Feldkirch
- 686. OTN Generics, Inc.
- 687. OTN Participant, Inc.
- 688. Outpatient Infusion Systems, Inc
- 689. Øygarden Apotek AS
- 690. P C Cahill & Company Limited, Dublin
- 691. P.L.C.E., Inc.
- 692. Packet Merger Sub Inc.
- 693. PALEMODA LIMITED, England
- 694. Palm Merger Sub, Inc.
- 695. Panther Acquisition Corporation
- 696. Panther-Apotheke Mag. pharm. Margarete Breyha KG., LG St. Pölten
- 697. Paracelsus-Apotheke Mag. pharm. Dr. Birgit Müller KG, Austria
- 698. Pathology Service Associates, LLC
- 699. Pathway Purchasing Network, LLC
- 700. Patient Account Management Services, Inc.
- 701. PAUL WHEELER LIMITED, England
- 702. PCB SA, Belgium
- 703. PEEL STREET PHARMACY LIMITED, England
- 704. peerVue, Inc. (DE)
- 705. peerVue, Inc. (NH)
- 706. Pemberton Marketing International Limited
- 707. Penn-Chem Corporation
- 708. PERILLA Grundstücks-Verwaltungsgesellschaft mbH & Co. KG, AG München
- 709. Per-Se Transaction Services, Inc.
- 710. PF2 McKesson Technologies Inc.
- 711. PF2 SpinCo Inc.
- 712. Pharma Belgium Belmedis SA, Belgium
- 713. PHARMA PARTNERS, Belgium
- 714. Pharma Services (NI) Limited, Northern Ireland
- 715. Pharmaceutical Distributors Federation Ireland Company Limited By Guarantee
- 716. Pharmaceutical Support Services, Inc.
- 717. Pharmacie Ananga-Talom, Belgium
- 718. Pharmacie de la Bascule, Belgium
- 719. PHARMACTIV DISTRIBUTION, Bobigny B
- 720. Pharmacy O'Riada Holdings Limited, Dublin
- 721. PHARMAGEN LIMITED, England
- 722. PHILIP GOODMAN LIMITED, England
- 723. PHR ANTILLES, FORT DE FRANCE
- 724. PhyServ Solutions, Inc.
- 725. Physician Micro Systems, Inc.
- 726. Physician Oncology Services Management Company, LLC
- 727. Physician Reliance Holdings, LLC
- 728. Physician Reliance Maryland, LP
- 729. Physician Reliance Network, Inc. (Physician Reliance Network, LLC)
- 730. Physician Reliance Network, LLC
- 731. Physician Reliance, L.P.
- 732. Physician Reliance, LLC
- 733. Physician Sales & Service Limited Partnership
- 734. Physician Sales & Service, Inc. (McKesson Medical-Surgical Top Holdings Inc.)
- 735. Pindsle Apotek AS
- 736. PMLX Limited
- 737. POC Management Group, LLC (Dispensing Solutions, Inc.)
- 738. Podiatry Online, Inc.
- 739. Portico Systems of Delaware, Inc.
- 740. POS I Corp. (Dublin 2016 Acquisition, LLC)
- 741. Presbyterian Cancer Center-Dallas, LLC
- 742. Prescribing Support Services Limited, England & Wales
- 743. Prima Brands Limited, Northern Ireland
- 744. PRIMELIGHT LIMITED, England
- 745. Prismedica S.A.S.
- 746. PRN Physician Reliance, LLC
- 747. Pro-AvO GmbH, Deutschland
- 748. Proclaim, Inc. (McKesson Medical-Surgical MediMart Inc.)
- 749. PRODILAB, France
- 750. Providence Radiation Oncology Partners LLC
- 751. PSS China Sourcing Limited
- 752. PSS Global Holdings
- 753. PSS Global Sourcing China Business Trust
- 754. PSS Global Sourcing Hong Kong Limited

755. PSS Global Sourcing Limited [Hong Kong]
756. PSS HK 1 Limited
757. PSS Holding, Inc. (McKesson Medical-Surgical Inc.)
758. PSS Service, Inc. (McKesson Medical-Surgical Top Holdings Inc.)
759. PSS Southeast Asia Limited
760. PSS World Medical, Inc.
761. PST Products, LLC
762. PST Services, Inc. (PST Products, LLC)
763. Purchasing Alliance for Clinical Therapeutics, LLC
764. R F FOSKETT & SON LIMITED, England
765. R GORDON DRUMMOND LIMITED, England
766. R/X Automation Solutions, LLC
767. Raabtal-Apotheke Mag.pharm. Karin Drawetz KG, Landesgericht Graz
768. Radiation Oncology Services of America, Inc.
769. Radiotherapy Clinic Holdings, LLC
770. Radiotherapy Clinics of Kentuckiana, LLC
771. Radiotherapy Clinics of Kentuckiana-2, LLC
772. Radius Data Solutions, LLC
773. Radius Reimbursement Services, LLC
774. Radunnco, Inc.
775. Rancare, Inc.
776. Randolph Home Care Inc.
777. Randolph Medical Inc.
778. RCOG Cancer Centers, LLC
779. Rebel Distributors Corp. (McKesson Medical-Surgical Top Holdings Inc.)
780. recucare GmbH, Stuttgart
781. recusana GmbH, Stuttgart
782. Regenbogenapotheke "Am Leberberg" Mag. pharm. Andreas Portisch KG, HG Wien
783. RelayHealth Corporation (McKesson Information Solutions LLC)
784. Renoir Acquisition Corporation
785. Renoir Acquisition Corporation (DE)
786. RESEAU SANTE, BREST
787. RetraceHealth, Inc.
788. Rexall Pharmacy Group Ltd.
789. Rexall/Pharma Plus Pharmacies (BC) Ltd.
790. Rexall/Pharma Plus Pharmacies (Sask) Ltd.
791. Rexall/Pharma Plus Pharmacies Ltd.
792. Riel, Inc.
793. Riverside Radiation Oncology, LLC (Vantage Oncology Treatment Centers, LLC)
794. R-jet, Incorporated
795. RMCC Cancer Center, Inc. (RMCC Cancer Center, LLC)
796. RMCC Cancer Center, LLC
797. ROSA of Eastern Shore, LLC
798. ROSA of Georgia, LLC
799. ROSA of South Alabama, LLC
800. ROSA of Southern New Jersey, LLC
801. Roth Medical Services, Inc.
802. RPRS, LLC
803. RX Information Technology LLC
804. Rx Acquisition Company
805. RxCrossroads 3PL LLC
806. Ryle and De Lacy Pharmacies Limited, Ireland
807. S.K.U., Inc.
808. Salus-Apotheke Mag. pharm. Simone Gaigg KG, Salzburg
809. Salvator - Apotheke Mag. pharm. Gertrude Pölzl KG, LG Leoben
810. San Bruno Mountain Ltd., A California Limited Partnership
811. Sandviken Apotek AS
812. Sangers (Northern Ireland) Limited, Northern Ireland
813. SANOVA Pharma GesmbH, HG Wien
814. SAVORY & MOORE (JERSEY) LIMITED, Jersey
815. SAVORY & MOORE LIMITED, Scotland
816. SCHOLLES (CHEMISTS) LIMITED, England
817. Schutzensengelapotheke Neufeld Mag. Schweifer KG, LG Eisenstadt
818. Scrip Pak, LLC (Linear Holdings, LLC)
819. Script2U Holdings LLC
820. Script2U LLC
821. ScriptHero LLC
822. ScriptHero Pharmacy Holdings LLC
823. ScriptHero Pharmacy LLC
824. Select RX, LLC (Linear Holdings, LLC)
825. SelectPlus Oncology, LLC
826. Sens Arbeidsinkluderung AS
827. Sens Eiendom AS
828. Sens Gruppen AS
829. Sens Utvikling AS

- 830. SERVICE DE LA REPARTITION
PHARMACEUTIQUE, Paris
- 831. SF Valley Derm Equipment I, LLC
- 832. Sherman Oaks Radiation Oncology, LLC
(Vantage Oncology Treatment Centers,
LLC)
- 833. Sherman Oaks Radiation Technology,
LLC (Vantage Oncology Treatment
Centers, LLC)
- 834. Shoup Properties, Inc.
- 835. SHS V Medtech Investments GmbH &
Co. KG
- 836. Simply Medical LLC
- 837. SIVEM Pharmaceuticals ULC/SIVEM
Produits Pharmaceutiques ULC
- 838. Six R Investments, Inc.
- 839. SOCIETE COOPERATIVE OUEST
PARTAGE, BREST
- 840. SOCIETE D'ETUDES ET DE
REALISATIONS INFORMATIQUES,
Monaco
- 841. Sofarmex BVBA, Belgium
- 842. Sofiadis SCRL, Belgium
- 843. Soldier Acquisition Corporation
- 844. SOPI The Lough Limited, Ireland
- 845. SOPI Youghal Limited, Ireland
- 846. SourceTenn LLC
- 847. South Alabama Cancer Centers, LLC
- 848. South Bay Radiation Oncology, LLC
- 849. South Pacific Medical Inc.
- 850. Southeast Merger Corp.
- 851. Southeast Texas Cancer Centers, L.P.
- 852. Southern California Radiation Oncology,
LLC
- 853. Spider Acquisition Corporation
- 854. Spirit Acquisition Corporation
- 855. Spring Valley Industries, LLC
- 856. St. Louis Pharmaceutical Services, LLC
- 857. St. Lucas-Apotheke Mag.pharm. Ilona
Elisabeth Leitner KG, HG Wien
- 858. St. Markus Apotheke Dr. Elke
Kramberger-Kaplan KG, LG Linz
- 859. St. Richard Apotheke Mag.pharm. Ursula
Kohl KG, Landesgericht Korneuburg
- 860. Stadion-Apotheke Mag. pharm. Ulrike
Grosser-Schmidt KG, LG St. Pölten
- 861. Stadt-Apotheke "Zur heiligen Barbara"
Mag. pharm. Igor Mauritsch KG, Austria
- 862. Stadtapotheke Fürstenfeld Mag. pharm.
Waltraud Maier KG, Landesgericht Graz
- 863. Stat RX USA, LLC (Linear Holdings,
LLC)
- 864. STATIM FINANCE LIMITED, England
- 865. STEPHEN SMITH LIMITED, Guernsey
- 866. Sterling Medical Services, LLC
(McKesson Patient Care Solutions Inc.)
- 867. STQ LLC
- 868. Strategic Health Alliance II, Inc.
- 869. Strategic Health Alliance Management
Corp.
- 870. Strategic Sourcing Services LLC
- 871. Streator Radiation Oncology, LLC
- 872. Stubaital-Apotheke Mag.pharm. Christian
Kernstock KG, LG Innsbruck
- 873. Summa Script LLC
- 874. Sund Apotek AS
- 875. SUPERFIELD LIMITED, England
- 876. Supplylogix LLC
- 877. T AND I WHITE LIMITED, England
- 878. T. Sheridan Sales & Marketing, Dublin
- 879. Tabor Apotheke Mag. pharm. Wolfram
Schaden KG, LG Steyr
- 880. Targa Parent Holdings, LLC
- 881. TBC Products, Inc.
- 882. Temperature Controlled Pharmaceuticals
Limited
- 883. Test Corporation changed 2 GM 3 AG
- 884. Test Entity - Corporation
- 885. Test Entity - Corporation (Glenette)
- 886. Test Entity - LLC (Anne)
- 887. Test Entity - LLC (Glenette)
- 888. Test Entity - LLC (Karen)
- 889. Test Entity - LLC (Melissa)
- 890. Test Entity - LP
- 891. Test Entity - Manager LLC
- 892. Test Entity - Member LLC
- 893. Test Entity - Parent Corporation
- 894. Texas Pharmaceutical Services, LLC
- 895. Texas Proton Therapy Center, LLC
- 896. The Oregon Cancer Centers, Ltd.
- 897. Theratech, Inc. (McKesson Medical-
Surgical Top Holdings Inc.)
- 898. ThriftyMed, Inc. (McKesson Medical-
Surgical Top Holdings Inc.)
- 899. THURNBY ROSE LIMITED, England
- 900. Titus Home Health Care LLC
- 901. Tjellesen Max Jenne A/S, Rodovre
- 902. Todin A/S, Denmark
- 903. TOPS Pharmacy Services, Inc.
- 904. Tower Radiation Technology, LLC
- 905. Tracer Enterprises LLC

906. Tri-State Radiation Oncology Centers, LLC
907. Tuna Acquisition Corp.
908. Tyler Radiation Equipment Leasing, LLC
909. Unicare Dispensers 16 Limited, Ireland
910. Unicare Dispensers 27 Limited, Ireland
911. Unicare Dispensers 5 Limited, Ireland
912. Unicare Pharmacy Group Limited, Dublin
913. United Drug (Wholesale) Limited
914. United Drug Distributors Ireland Limited
915. Unity Oncology, LLC
916. Urbani-Apotheke Mag. pharm. Bernhard Prattes KG, LG Graz
917. US Oncology Corporate, Inc.
918. US Oncology Holdings, Inc.
919. US Oncology Lab Services, LLC
920. US Oncology Pharmaceutical Services, LLC
921. US Oncology Pharmacy GPO, L.P.
922. US Oncology Reimbursement Solutions, LLC
923. US Oncology Research, Inc. (US Oncology Research, LLC)
924. US Oncology Research, LLC
925. US Oncology Specialty, LP
926. US Oncology, Inc.
927. USCITA LIMITED, England
928. USON Insurance Company
929. USON Risk Retention Group, Inc.
930. Utah Acquisition Corporation
931. Valley Equipment Company
932. Vantage Acquisition Company, LLC (Vantage Oncology, LLC)
933. Vantage Acquisition Finance, LLC (Vantage Oncology, LLC)
934. Vantage Cancer Care - Alabama, LLC (Vantage Cancer Care Networks, LLC)
935. Vantage Cancer Care - Indiana, LLC (Vantage Cancer Care Networks, LLC)
936. Vantage Cancer Care - New Mexico, LLC (Vantage Cancer Care Networks, LLC)
937. Vantage Cancer Care Network of Alabama, LLC (Vantage Cancer Care Networks, LLC)
938. Vantage Cancer Care Network of Indiana, LLC (Vantage Cancer Care Networks, LLC)
939. Vantage Cancer Care Network of New Mexico, LLC (Vantage Cancer Care Networks, LLC)
940. Vantage Cancer Care Networks, LLC
941. Vantage Cancer Centers of Georgia, LLC
942. Vantage Central Ohio Radiation Therapy, LLC
943. Vantage Equipment Acquisition, LLC
944. Vantage Exton Radiation Oncology, LLC
945. Vantage Medical Management Services, LLC
946. Vantage Mokena Radiation Oncology, LLC
947. Vantage Oncology - Brooklyn, LLC
948. Vantage Oncology Centers - Beverly Hills, LLC
949. Vantage Oncology Finance Co. (Vantage Oncology, LLC)
950. Vantage Oncology Holdings, LLC
951. Vantage Oncology LLC PAC Corporation
952. Vantage Oncology Physics, LLC
953. Vantage Oncology Treatment Centers - Brevard, LLC
954. Vantage Oncology Treatment Centers - Brockton, LLC
955. Vantage Oncology Treatment Centers - Central Florida, LLC (Vantage Oncology Treatment Centers, LLC)
956. Vantage Oncology Treatment Centers - Northern Arizona, LLC
957. Vantage Oncology Treatment Centers - Ohio, LLC (Vantage Oncology Treatment Centers, LLC)
958. Vantage Oncology Treatment Centers - San Antonio, LLC (Vantage Oncology Treatment Centers, LLC)
959. Vantage Oncology Treatment Centers - Tri-State, LLC
960. Vantage Oncology Treatment Centers, LLC
961. Vantage Oncology, LLC
962. Vantage Operational Support Services, LLC
963. Vantage Radiation Oncology Associates, LLC
964. Vantage San Antonio Radiation Oncology, LLC (Vantage Oncology Treatment Centers - San Antonio, LLC)
965. Vantage South Suburban Radiation Oncology, LLC
966. VC Services, Inc.
967. VEC GP, LLC
968. VerbalCare, LLC
969. Verdal Apotek AS
970. Very Important Products, Inc.

- 971. Visitacion Associates
- 972. Vitapharm, proizvodnja in trgovina
farmaceutskih izdelkov d.o.o., Murska
Sobota
- 973. Vitusapotek Jessheim Storsenter AS
- 974. Vitus-Apteket Torvbyen Fredrikstad AS
- 975. VOTC-Queens, LLC
- 976. Vulcan Acquisition Subsidiary, Inc.
- 977. W H CHANTER LIMITED, England
- 978. W H GREEN (CHEMISTS) LIMITED,
England
- 979. W JAMIESON (CHEMISTS) LIMITED,
England
- 980. W.H.C.P. (DUNDEE) LIMITED,
Scotland
- 981. Walsh Distribution, L.L.C.
- 982. Walsh Healthcare Solutions LLC
- 983. Walsh Healthcare Solutions, Inc.
- 984. Walsh Heartland, L.L.C.
- 985. Walsh Southwest L.L.C.
- 986. Well.ca ULC
- 987. West Florida Radiation Therapy, LLC
- 988. West Wholesale Drug Co.
- 989. WESTCLOSE LIMITED, England
- 990. Western Tumor Radiation Oncology, LLC
(Vantage Oncology Treatment Centers,
LLC)
- 991. Westside LA Derm Equipment I, LLC
- 992. WFCC Radiation Management Company,
LLC
- 993. Wickham Radiation Oncology, LLC
(Vantage Oncology Treatment Centers,
LLC)
- 994. Wiley Industries, LLC
- 995. Wilkes Barre Radiation Technology, LLC
(Vantage Oncology Treatment Centers,
LLC)
- 996. Wilkes-Barre Radiation Oncology, LLC
- 997. Windmill Realty, LLC
- 998. WOODSIDE PHARMACY (GLASGOW)
LIMITED, Scotland
- 999. World Medical Government Solutions,
LLC
- 1000. WorldMed Shared Services, Inc.
- 1001. WZ-WundZentren GmbH, AG Düsseldorf
- 1002. Ybbstal-Apotheke Mag.pharm. Adelheid
Tazreiter KG, LG St. Pölten
- 1003. Zeepro, Inc.

EXHIBIT K**Subdivision Settlement Participation Form**

Governmental Entity:	State:
Authorized Official:	
Address 1:	
Address 2:	
City, State, Zip:	
Phone:	
Email:	

The governmental entity identified above (“*Governmental Entity*”), in order to obtain and in consideration for the benefits provided to the Governmental Entity pursuant to the Settlement Agreement dated July 21, 2021 (“*Distributor Settlement*”), and acting through the undersigned authorized official, hereby elects to participate in the Distributor Settlement, release all Released Claims against all Released Entities, and agrees as follows.

1. The Governmental Entity is aware of and has reviewed the Distributor Settlement, understands that all terms in this Participation Form have the meanings defined therein, and agrees that by signing this Participation Form, the Governmental Entity elects to participate in the Distributor Settlement and become a Participating Subdivision as provided therein.
2. The Governmental Entity shall, within 14 days of the Reference Date and prior to the filing of the Consent Judgment, secure the dismissal with prejudice of any Released Claims that it has filed.
3. The Governmental Entity agrees to the terms of the Distributor Settlement pertaining to Subdivisions as defined therein.
4. By agreeing to the terms of the Distributor Settlement and becoming a Releasor, the Governmental Entity is entitled to the benefits provided therein, including, if applicable, monetary payments beginning after the Effective Date.
5. The Governmental Entity agrees to use any monies it receives through the Distributor Settlement solely for the purposes provided therein.
6. The Governmental Entity submits to the jurisdiction of the court in the Governmental Entity’s state where the Consent Judgment is filed for purposes limited to that court’s role as provided in, and for resolving disputes to the extent provided in, the Distributor Settlement. The Governmental Entity likewise agrees to arbitrate before the National Arbitration Panel as provided in, and for resolving disputes to the extent otherwise provided in, the Distributor Settlement.

7. The Governmental Entity has the right to enforce the Distributor Settlement as provided therein.
8. The Governmental Entity, as a Participating Subdivision, hereby becomes a Releasor for all purposes in the Distributor Settlement, including, but not limited to, all provisions of Part XI, and along with all departments, agencies, divisions, boards, commissions, districts, instrumentalities of any kind and attorneys, and any person in their official capacity elected or appointed to serve any of the foregoing and any agency, person, or other entity claiming by or through any of the foregoing, and any other entity identified in the definition of Releasor, provides for a release to the fullest extent of its authority. As a Releasor, the Governmental Entity hereby absolutely, unconditionally, and irrevocably covenants not to bring, file, or claim, or to cause, assist or permit to be brought, filed, or claimed, or to otherwise seek to establish liability for any Released Claims against any Released Entity in any forum whatsoever. The releases provided for in the Distributor Settlement are intended by the Parties to be broad and shall be interpreted so as to give the Released Entities the broadest possible bar against any liability relating in any way to Released Claims and extend to the full extent of the power of the Governmental Entity to release claims. The Distributor Settlement shall be a complete bar to any Released Claim.
9. The Governmental Entity hereby takes on all rights and obligations of a Participating Subdivision as set forth in the Distributor Settlement.
10. In connection with the releases provided for in the Distributor Settlement, each Governmental Entity expressly waives, releases, and forever discharges any and all provisions, rights, and benefits conferred by any law of any state or territory of the United States or other jurisdiction, or principle of common law, which is similar, comparable, or equivalent to § 1542 of the California Civil Code, which reads:

General Release; extent. A general release does not extend to claims that the creditor or releasing party does not know or suspect to exist in his or her favor at the time of executing the release, and that if known by him or her would have materially affected his or her settlement with the debtor or released party.

A Releasor may hereafter discover facts other than or different from those which it knows, believes, or assumes to be true with respect to the Released Claims, but each Governmental Entity hereby expressly waives and fully, finally, and forever settles, releases and discharges, upon the Effective Date, any and all Released Claims that may exist as of such date but which Releasors do not know or suspect to exist, whether through ignorance, oversight, error, negligence or through no fault whatsoever, and which, if known, would materially affect the Governmental Entities' decision to participate in the Distributor Settlement.

11. Nothing herein is intended to modify in any way the terms of the Distributor Settlement, to which Governmental Entity hereby agrees. To the extent this Participation Form is interpreted differently from the Distributor Settlement in any respect, the Distributor Settlement controls.

I have all necessary power and authorization to execute this Participation Form on behalf of the Governmental Entity.

Signature: _____

Name: _____

Title: _____

Date: _____

EXHIBIT L**Settlement Fund Administrator****I. Definitions**

- A. This Settlement Fund Administrator Terms incorporates all defined terms in the Distributor Settlement Agreement, unless otherwise defined herein, and shall be interpreted in a manner consistent with the Distributor Settlement Agreement.
- B. *Directed Trustee*. The banking institution where the Settlement Fund is established and which distributes the funds according to the instructions of the Directing Administrator.¹⁷
- C. *Directing Administrator*. The institution or individual that fulfills the remaining obligations of the Settlement Fund Administrator, other than those performed by the Directed Trustee.
- D. *Settlement Fund Administrator*. The Directed Trustee together with the Directing Administrator (collectively referred to as the “Settlement Fund Administrators”).
- E. *Settlement Fund Escrow*. The escrow account established between the Settling Distributors and U.S. Bank National Association as of September 24, 2021, or such other escrow account that may be established pursuant to the Agreement to hold disputed or suspended payments made under the Agreement.

II. Establishment of the Settlement Fund Administrator

- A. *Selection of the Settlement Fund Administrators*.
 - i. The duties of the Settlement Fund Administrator under the Distributor Settlement Agreement will be divided between Directed Trustee and Directing Administrator.
 - ii. The Directed Trustee and Directing Administrator will each be selected through a targeted solicitation process. Criteria for selection will include, but not be limited to, institutional strength; potential institutional conflicts; experience with work of similar size and complexity; capacity to handle the scope of work; staffing and other proposed resources; and cost and pricing proposals. The selection process will include written submissions and interviews.
 - iii. Within sixty (60) calendar days of the selection of the Settlement Fund Administrators, unless such time is extended by written agreement of the Settling Distributors and the Enforcement Committee, contracts shall be negotiated and finalized with the Directed Trustee and Directing Administrator.
 - iv. The terms of the Directed Trustee and Directing Administrator shall be for the duration of the Distributor Settlement Agreement or as otherwise specified in the contract executed with such entity, unless the Directed Trustee or the Directing Administrator is removed pursuant to Section II.C below.
- B. *Governance of the Settlement Fund Administrators*.

¹⁷ Pursuant to the Letter Agreement dated February 25, 2022, Wilmington Trust, N.A. was selected as the Directed Trustee.

- i. The Settlement Fund Administrators will act as independent and neutral third parties to determine Annual Payment and Participation Tier; administer and disburse funds from the Abatement Accounts Fund, State Fund, Subdivision Fund and Additional Restitution Amount; and perform other duties as described below and in the Distributor Settlement Agreement.
- ii. All parties to the Distributor Settlement Agreement are entitled to rely upon information received from the Settlement Fund Administrators, whether in oral, written, or other form. No Party to the Distributor Settlement Agreement shall have any liability (whether direct or indirect, in contract or tort or otherwise) to any party for or in connection with any action taken or not taken by the Settlement Fund Administrators. In addition, no Party to the Distributor Settlement Agreement shall have any liability (whether direct or indirect, in contract or tort or otherwise) to any party for or in connection with any action taken or not taken by a Settling Distributor based on incorrect, inaccurate, incomplete or otherwise erroneous information or data provided by the Settlement Fund Administrators. For the avoidance of doubt, nothing in this paragraph alters Sections I to XIV of the Distributor Settlement Agreement or any of the exhibits therein.

C. Removal of the Settlement Fund Administrators.

- i. The Directed Trustee or Directing Administrator may be removed for cause. The contracts with each entity shall describe the standards for removing that entity for cause.
- ii. Disputes regarding the performance and/or removal of the Settlement Fund Administrators will be resolved by the National Arbitration Panel in accordance with Section VI.F of the Distributor Settlement Agreement.

D. Funding of the Settlement Fund Administrators.

- i. The costs and fees associated with or arising out of the duties of the Settlement Fund Administrators, including third-party costs associated with the selection of the Settlement Fund Administrators and the set-up of the Settlement Fund Escrow, shall be paid from the interest accrued in the Settlement Fund Escrow and the Settlement Fund. For the years that Settlement Fund Administrators are used for the Janssen Settlement Agreement, seventy-five percent (75%) of the costs and fees will be attributed to the Distributor Settlement Agreement.
- ii. In the event that the costs and fees of the Settlement Fund Administrators exceeds the accrued interest available, Settling Distributors shall pay fifty percent (50%) of the additional amount and fifty percent (50%) shall be paid out of the Settlement Fund pursuant to Section V.C.5 of the Distributor Settlement Agreement. The Settling Distributors will pay their amount to the Settlement Fund Administrators alongside the Annual Payment.
- iii. Payments due from the Settling Distributors under this Section II.D shall be allocated evenly among the Settling Distributors. For the avoidance of doubt, each Settling Distributor's liability for its share of the costs and fees is several, and not joint. No Settling Distributor shall be responsible for any portion of another Settling Distributor's share.
- iv. There will be a cap on the costs and fees of the Settlement Fund Administrators, which shall be dependent on the scope of services, the number and timing of

distributions from the Settlement Fund, and the Settlement Fund Administrators' reporting requirements. The cap on fees and costs shall be specified in the contracts executed with each of the Directed Trustee and Directing Administrator.

- v. Representatives of the Enforcement Committee and the Settling Distributors shall negotiate a "not to exceed" budget with the Settlement Fund Administrators and have the right to review the costs and fees of the Settlement Fund Administrators upon request. The deadlines and grounds for reviewing and objecting to such costs and fees will be established in the contracts executed with each of the Directed Trustee and Directing Administrator. Disputes regarding the payment of such costs and fees will be resolved by the National Arbitration Panel in accordance with Section VI.F of the Distributor Settlement Agreement.

III. Participation in the Distributor Settlement Agreement

A. Repository for Subdivision Settlement Participation Forms.

- i. The Directing Administrator is responsible for receiving and preserving the Subdivision Settlement Participation Forms pursuant to Section VII.B of the Distributor Settlement Agreement. The Directing Administrator is responsible for ensuring newly received forms are properly executed. For forms executed and accepted prior to the retention of the Directing Administrator, the Directing Administrator shall rely on information provided by Rubris as to the proper execution of the forms unless it is provided information that indicates such information is incorrect.
- ii. Within sixty (60) calendar days of its retention, the Directing Administrator shall establish a process to receive, preserve, and review the Subdivision Settlement Participation Forms. The Directing Administrator is encouraged, in the interests of efficiency and so long as financially reasonable, to continue to utilize Rubris and the processes previously implemented by the Settling Distributors and Enforcement Committee to fulfill its obligations under this Section III.A. The Directing Administrator may rely on the information provided by Rubris unless it is provided information that indicates such information is incorrect.
- iii. After the Reference Date, the Directing Administrator will make the Subdivision Settlement Participation Forms available to the Settling Distributors, the Enforcement Committee, and the Settling States through Rubris, or another online platform. If the requirements for preserving and making available the Subdivision Settlement Participation Forms change, the Enforcement Committee will convey any new requirements to the Directing Administrator which will make the change.
- iv. The Directing Administrator shall promptly respond to requests by the Settling Distributors, Enforcement Committee, or the Settling States for information concerning the Subdivision Settlement Participation Forms. The Directing Administrator will notify the Settling Distributors, Enforcement Committee, and the Settling States on a regular basis when additional Subdivision Settlement Participation Forms are submitted unless such information is readily available to the Parties on the online platform established under Section III.A.iii.

- v. The Directing Administrator shall provide quarterly reports pursuant to Section VII.C of the Distributor Settlement Agreement for Settling States that require information regarding contingency fee contracts on their Subdivision Settlement Participation Form. Upon reasonable request, the Directing Administrator shall also provide reasonably available information to Settling States and Participating Subdivisions relevant to calculating amounts owed under a State Back-Stop Agreement.

B. Determination of the Participation Tier.

- i. The Directing Administrator shall determine the Participation Tier existing on July 1, 2022 applying the criteria set forth in Exhibit H of the Distributor Settlement Agreement. The Directing Administrator shall notify the Settling Distributors and the Enforcement Committee of the Participation Tier within five (5) calendar days of its determination.
 - 1. If the Settling Distributors and the Enforcement Committee agree as to the Participation Tier, they shall so inform the Directing Administrator, and such agreement shall satisfy the Directing Administrator's obligations under this Section III.B.i.
- ii. The Directing Administrator shall redetermine the Participation Tier annually as of the Payment Date, beginning with Payment Year 3, pursuant to the criteria set forth in Exhibit H of the Distributor Settlement Agreement.
 - 1. In the event that a Participation Tier redetermination moves the Participation Tier higher, and that change is in whole or in part as a result of the post-Reference Date enactment of a Bar and there is later a Revocation Event with respect to such Bar, then on the next Payment Date that is at least one hundred eighty (180) calendar days after the Revocation Event, the Directing Administrator shall move the Participation Tier down to the Participation Tier that would have applied had the Bar never been enacted, unless the Bar is reinstated or all Subdivisions affected by the Revocation Event become Participating Subdivisions within one hundred eighty (180) calendar days of the Revocation Event. This is the sole circumstance in which, on a nationwide basis, the Participation Tier can move down.
 - 2. In the event that there is a post-Reference Date Revocation Event with respect to a Bar that was enacted in a Settling State prior to the Reference Date, then, on the next Payment Date that is at least one hundred eighty (180) calendar days after the Revocation Event, unless the Bar is reinstated or all Subdivisions affected by the Revocation Event become Participating Subdivisions within one hundred eighty (180) calendar days of the Revocation Event, the Directing Administrator shall decrease the Participation Tier – solely for the State in which the Revocation Event occurred – to the Participation Tier commensurate with the percentage of Litigating Subdivisions in that State that are Participating Subdivisions and the percentage of Non-Litigating Subdivisions that are both Primary Subdivisions and Participating Subdivisions, according to the criteria set forth in Exhibit H of the Distributor Settlement Agreement, except that the calculations shall be performed as to that State alone. For the avoidance of doubt and solely for the calculation in this subparagraph, the Settling States Column of Exhibit H of the Distributor Settlement

Agreement shall play no role. This is the sole circumstance in which one Settling State will have a different Participation Tier than other Settling States.

3. The redetermination of the Participation Tier shall not affect payments already made or suspensions, offsets, or reductions already applied.
 4. After each redetermination, the Directing Administrator shall notify the Settling Distributors and the Enforcement Committee of the Participation Tier within five (5) calendar days of its determination.
 5. If the Settling Distributors and the Enforcement Committee agree as to a Participation Tier redetermination, they shall so inform the Directing Administrator and such agreement shall satisfy the Directing Administrator's obligations under this Section III.B.ii.
- iii. After Payment Year 6, the Participation Tier cannot move higher, unless this restriction is waived by the Settling Distributors. If this restriction is waived by the Settling Distributors, the Directing Administrator shall be responsible for calculating the Participation Tier consistent with the instructions in Section III.B.ii.
 - iv. Any disputes as to the determination of the Participation Tier shall be decided by the National Arbitration Panel pursuant Section VI.F.2 to the Distributor Settlement Agreement.

IV. Calculation and Allocation of Annual Payments

A. General Principles.

- i. This Section IV is intended to implement the relevant provisions of Sections I through XIV of the Distributor Settlement Agreement and the exhibits therein. To the extent this Section IV conflicts with Sections I through XIV of the Distributor Settlement Agreement and the exhibits therein, the Distributor Settlement Agreement shall control.
- ii. The Settlement Fund Administrators are entitled to rely upon information received from the Parties to the Distributor Settlement Agreement, whether in oral, written, or other form, for the purpose for which it was submitted, provided that such information is not disputed by another Party.
- iii. The Settling Distributors and the Enforcement Committee may agree to some or all of the calculations and allocations set forth in this Section IV prior to the Directing Administrator making such determination. In such cases, they shall so inform the Directing Administrator and such agreement shall satisfy the Directing Administrator's obligations to determine such calculations and allocations unless the Directing Administrator is provided with information establishing that the agreed-upon calculation or allocation is inaccurate.
- iv. The Settling States have different requirements for how payments are made to the State and its Participating Subdivisions listed in Exhibit G based on applicable State-Subdivision Agreements, Allocation Statutes, Statutory Trusts, State Back-Stop Agreements, fiscal laws, and other differences. The Directing Administrator shall ask the Attorney General's Office in each Settling State to:
 - (a) inform it whether the State has a State-Subdivision Agreement, Allocation

Statute, and/or Statutory Trust; and (b) submit instructions on how payments are to be made to the State and its Participating Subdivisions listed on Exhibit G of the Distributor Settlement Agreement. The Directing Administrator shall comply with such instructions so long as it is timely submitted and permissible under Sections I through XIV of the Distributor Settlement Agreement and the exhibits therein.

1. Notwithstanding the above, the Directing Administrator shall not instruct the Directed Trustee to make payments to any entity that is not an instrumentality of: (a) a Settling State; (b) a Participating Subdivision; (c) a trust account for an attorney representing a Settling State or Participating Subdivision; or (d) a special master or similar entity identified by a Settling State.
 2. A Participating Subdivision listed on Exhibit G of the Distributor Settlement Agreement may timely choose to make a voluntary redistribution as provided by Section V.D.3 of the Distributor Settlement Agreement by providing notice through the instructions provided by the Attorney General's Office for its State or by providing notice directly to the Directing Administrator through the instructions provided by the Directing Administrator.
- v. The Directing Administrator shall request any Settling State without a State-Subdivision Agreement, Allocation Statute, or Statutory Trust, to submit a designation of a lead State agency or other entity to serve as the single point of contact for that Settling State's funding requests from the Abatement Accounts Fund to comply with Section V.D.4.b of the Distributor Settlement Agreement. The designated entity shall be the only entity authorized to request the Directing Administrator instruct the Directed Trustee to disburse from that Settling State's Abatement Accounts Fund. The Directing Administrator shall not instruct the Directed Trustee to disburse any moneys from these Settling States' Abatement Accounts Fund without such instructions.
 - vi. In consultation with the Settling Distributors and the Enforcement Committee, the Directing Administrator may set reasonable limits on the frequency with which it directs the Directed Trustee to make payments and may set other reasonable restrictions on complying with requests made by Settling States or their Participating Subdivisions, to limit the burdens and costs imposed on the Settlement Fund Administrators.

B. *Payment Year 1 Annual Payment.*

- i. The Settlement Fund Administrators shall be responsible for allocating the Annual Payment for Payment Year 1 among Settling States and Participating Subdivisions listed in Exhibit G of the Distributor Settlement Agreement.
- ii. The Settling Distributors have placed into the Settlement Fund Escrow the Annual Payment (the total amount of the base payment and Incentive Payment A due for the Settling States) for Payment Year 1.
 1. This is the Restitution/Abatement amount specified in Exhibit M of the Distributor Settlement Agreement for Payment Year 1, reduced by the allocable share of Non-Settling States provided in Exhibit F of the Distributor Settlement Agreement.

- iii. In the event that, in accordance with the terms of Section VIII.A of the Distributor Settlement Agreement, the Settling Distributors determine not to proceed with the Distributor Settlement Agreement, or the Distributor Settlement Agreement does not become effective for any other reason, the Settlement Fund Escrow shall immediately revert to the Settling Distributors.
- iv. If the condition set forth in Section VIII.A of the Distributor Settlement Agreement is met, the Directing Administrator shall proceed as follows:
 - 1. The Directing Administrator shall allocate the Annual Payment for Payment Year 1 among the Settling States and their Participating Subdivisions listed on Exhibit G of the Distributor Settlement Agreement.
 - a. The Directing Administrator shall determine each Settling State's overall allocation using the allocation percentages in Exhibit F of the Distributor Settlement Agreement.
 - b. The Directing Administrator shall determine the allocations within each Settling State pursuant to Section V.C, Section V.D and Exhibit G of the Distributor Settlement Agreement, taking into account the instructions it has received pursuant to Section IV.A.iv, above.
 - c. If a Settling State and its Participating Subdivisions agree as to the intrastate allocation pursuant to Section V.C, Section V.D and Exhibit G of the Distributor Settlement Agreement, the Attorney General's Office in the Settling State shall so inform the Settlement Fund Administrators and such agreement shall satisfy the Directing Administrator's obligations under Section IV.B.iv.1.b, above, provided the Settling Distributors do not object.
 - 2. At least fifty (50) calendar days prior to any payment distributions, the Settling Distributors, the Settling States, and the Enforcement Committee shall receive notice of: (a) the amount to be received by each Settling State; (b) the amount to be received by the separate types of funds for each Settling State (if applicable); and (c) the amount to be received by each Participating Subdivision in the Settling States that is listed on Exhibit G of the Distributor Settlement Agreement and eligible to receive payments; *provided, however*, payment distributions to Settling States to which Section IV.B.iv.1.c, above, applies shall be made as soon as the notice is provided if the Settling Distributors and the Enforcement Committee have agreed, pursuant to Section IV.A.iii, above, on the amount to be received by each Settling State.
 - 3. The Annual Payment for Payment Year 1 shall be transferred from the Settlement Fund Escrow to the Settlement Fund on the Effective Date; *provided, however*, that any amounts allocated to Subdivisions included on Exhibit G that are not Participating Subdivisions shall remain in the Settlement Fund Escrow until the Payment Date for Payment Year 2.
 - 4. The Directing Administrator shall provide instructions regarding the distribution of the Annual Payment to the Directed Trustee, which shall distribute the funds on, or as soon as practicable after, the Effective Date

unless the requests made pursuant to Section IV.A.iv and .v, above, provide otherwise; *provided, however*, that for any Settling State where the Consent Judgment has not been entered as of the Effective Date, the funds allocable to that Settling State and its Participating Subdivisions shall not be transferred from the Settlement Fund or disbursed until ten (10) calendar days after the entry of the Consent Judgment in that State; *provided further* that any amounts allocated to a Participating Subdivision that has not yet secured dismissal with prejudice of its lawsuit as required under Section VII.C of the Distributor Settlement Agreement shall not be transferred or disbursed until the Participating Subdivision has secured such dismissal. The Settling Distributors shall notify the Directing Administrator if they believe a Participating Subdivision has not yet secured dismissal with prejudice of its lawsuit as required under Section VII.C of the Distributor Settlement Agreement. If so notified, the Directing Administrator will notify the Participating Subdivision.

- v. The Settlement Fund Administrators shall also be responsible for allocating the Additional Restitution Amount for Payment Year 1 among Settling States listed in Exhibit N of the Distributor Settlement Agreement. The Directing Administrator shall account for the instructions it has received pursuant to Section IV.A.iv, above in directing the Directed Administrator's distribution of this money.

C. Payment Year 2 Annual Payment.

- i. The Settlement Fund Administrators shall be responsible for allocating the Annual Payment for Payment Year 2 among the Settling States and Participating Subdivisions listed on Exhibit G of the Distributor Settlement Agreement.
- ii. The Payment Date for Payment Year 2 is July 15, 2022.
 - 1. The Directing Administrator shall provide notice to the Settling Distributors of the amount owed by the Settling Distributors for the Settlement Fund Administrators' costs and fees for Payment Year 1 and Payment Year 2 Annual Payments pursuant to Section II.D.ii, above, at least fifty (50) calendar days before the Payment Date. On or before July 15, 2022, the Settling Distributors shall pay any additional amount from Payment Year 1 and Payment Year 2 to the Settlement Fund Administrators.
 - 2. On or before July 15, 2022, the Settling Distributors shall pay into the Settlement Fund the total amount of the base payment and Incentive Payment A for the Settling States. This is the Restitution/Abatement amount specified in Exhibit M of the Distributor Settlement Agreement for Payment Year 2, reduced by the allocable share of Non-Settling States provided in Exhibit F of the Distributor Settlement Agreement.
- iii. No later than fifty (50) calendar days, or as soon as practicable, prior to July 15, 2022, the Directing Administrator shall allocate the Annual Payment as follows:
 - 1. The Directing Administrator shall use the data provided to it by the Settling Distributors and the Enforcement Committee, which shall be submitted to the Directing Administrator no later than sixty (60) calendar days prior to the Payment Date, to fulfill its obligations under this

Section IV.C and determine the allocations to Settling States and their Participating Subdivisions listed on Exhibit G of the Distributor Settlement Agreement.

2. The Directing Administrator shall subtract any amount owed out of the Settlement Fund for Settlement Fund Administrator costs and fees for Payment Year 1 and Payment Year 2, pursuant to Section II.D.ii, above.
3. The Directing Administrator shall allocate the remainder of the Annual Payment for Payment Year 2 among the Settling States and their Participating Subdivisions listed on Exhibit G of the Distributor Settlement Agreement.
 - a. The Directing Administrator shall determine each Settling State's overall allocation using the allocation percentages in Exhibit F of the Distributor Settlement Agreement.
 - b. The Directing Administrator shall determine the allocations within each Settling State pursuant to Section V.C, Section V.D and Exhibit G of the Distributor Settlement Agreement, taking into account the instructions it has received pursuant to Section IV.A.iv, above.
 - c. If a Settling State enacts a legislative Bar after the Initial Participation Date, but before July 15, 2022, a Subdivision that meets the requirements for becoming a Participating Subdivision under Section VII of the Distributor Settlement Agreement prior to July 15, 2022 (but was not an Initial Participating Subdivision) shall be eligible to receive its allocated share (if any) for Payment Year 2, and it shall also receive any amounts allocated to it for Payment Year 1 from the Settlement Fund Escrow.
 - d. If a Settling State and its Participating Subdivisions agree as to the intrastate allocation, the Attorney General's Office in the Settling State shall so inform the Settlement Fund Administrators and such agreement shall satisfy the Directing Administrator's obligations under Section IV.C.iii.3.b, above, provided the Settling Distributors do not object.
4. As soon as possible and at least fifty (50) calendar days prior to any payment distributions, the Directing Administrator shall give notice to the Settling Distributors, the Settling States, the Enforcement Committee, and the Directed Trustee of the amount of: (a) the Annual Payment (including the amount to be allocated to the Settlement Fund Administrators in costs and fees); (b) the amount to be received by each Settling State; (c) the amount to be received by the separate types of funds for each Settling State (if applicable); and (d) the amount to be received by each Settling State's Participating Subdivisions listed on Exhibit G of the Distributor Settlement Agreement; *provided, however*, that if the Settling Distributors and the Enforcement Committee have agreed on all of these amounts and submitted them to the Directing Administrator pursuant to Section IV.A.iii, payment distributions may be made as soon as this notice is provided. This notice to the Directed

Trustee will include instructions for disbursement of the Annual Payment within fifteen (15) calendar days of July 15, 2022, or at such later time as directed by each Settling State to the Directing Administrator.

5. Within fifteen (15) calendar days of July 15, 2022 or at such later time as directed by the Directing Administrator, the Directed Trustee shall disburse the amounts due to each Settling State and to its Participating Subdivisions listed on Exhibit G of the Distributor Settlement Agreement; *provided, however*, that the Directing Administrator shall instruct the Directed Trustee that any amounts allocated to a Participating Subdivision that has not yet secured dismissal with prejudice of its lawsuit as required under Section VII.C of the Distributor Settlement Agreement shall not be transferred or disbursed until the Participating Subdivision has secured such dismissal.- The Settling Distributors shall notify the Directing Administrator if they believe a Participating Subdivision has not yet secured dismissal with prejudice of its lawsuit as required under Section VII.C of the Distributor Settlement Agreement. If so notified, the Directing Administrator will notify the Participating Subdivision.
6. Any amounts remaining in the Settlement Fund Escrow for allocations to Subdivisions listed on Exhibit G of the Distributor Settlement Agreement that have not become Participating Subdivisions after all payments for Payment Year 2 are disbursed shall be transferred to the Settlement Fund and disbursed by the Directed Trustee pursuant to the reallocation provided by Section V.D.5 of the Distributor Settlement Agreement.
- iv. The Settlement Fund Administrators shall be also responsible for allocating the Additional Restitution Amount for Payment Year 2 among Settling States listed in Exhibit N of the Distributor Settlement Agreement. The Directing Administrator shall account for the instructions it has received pursuant to Section IV.A.iv, above in directing the Directed Administrator's distribution of this money.

D. Years 3-18 Annual Payment.

- i. In Payment Years 3-18, the Settlement Fund Administrators shall be responsible for determining the Annual Payment, allocating the Annual Payment among Settling States and Participating Subdivisions listed on Exhibit G of the Distributor Settlement Agreement, and determining the amount owed by each Settling Distributor.
- ii. The Payment Date for Payment Year 3 and successive Payment Years is July 15 of the third and successive years.
- iii. No later than fifty (50) calendar days prior to the Payment Date, the Directing Administrator shall determine the Annual Payment and the allocations as follows:
 1. The Directing Administrator shall use the data provided to it by the Settling Distributors and the Enforcement Committee, which shall be submitted to the Directing Administrator no later than sixty (60) calendar days prior to the Payment Date, to fulfill its obligations under this Section IV.D and determine the allocations to Settling States and their

Participating Subdivisions listed on Exhibit G of the Distributor Settlement Agreement.

2. The Directing Administrator shall determine, for each Settling State, the amount of base and incentive payments to which the State is entitled.
 - a. The base payments will be equal to fifty-five percent (55%) of the Net Abatement Amount multiplied by the aggregate Overall Allocation Percentage of the Settling States in Exhibit F of the Distributor Settlement Agreement. These payments will be due in installments consistent with Exhibit M of the Distributor Settlement Agreement over the eighteen (18) Payment Years.
 - b. The Directing Administrator shall follow the steps outlined in Section IV.F of the Distributor Settlement Agreement to determine each Settling State's eligibility for Incentive Payments A-D, which total up to a maximum of forty-five percent (45%) of the Net Abatement Amount multiplied by the aggregate Overall Allocation Percentage of the Settling States; *provided, however*, that, with respect to Payment Year 3, Settling States shall have up to the Payment Date to become eligible for Incentive Payment A and thus avoid the reductions set forth in Section XIII of the Distributor Settlement Agreement. If a Settling State enacts a Bar less than sixty (60) calendar days before the Payment Date for Payment Year 3, each Settling Distributor shall pay, within thirty (30) calendar days of the Payment Year 3 Payment Date, its allocable share of the difference between the Annual Payment as calculated by the Directing Administrator and the amount that would have been owed had the Settlement Fund Administrator taken the Bar into account.
3. The Directing Administrator shall apply any suspensions, offsets, or reductions as specified under Section IV, Section XII, and Section XIII of the Distributor Settlement Agreement, and allocate and track these amounts so that they reduce payments to only those Settling States and their Participating Subdivisions subject to the relevant suspension, offset, or reduction.
4. The Directing Administrator shall apply any adjustment required as a result of prepayment or significant financial constraint, as specified under Section IV.J and Section IV.K of the Distributor Settlement Agreement.
5. The Directing Administrator shall determine the amount of any Settlement Fund Administrator costs and fees that exceed the accrued interest in the Settlement Fund and Settlement Fund Escrow, as well as the amounts, if any, of such costs and fees owed by Settling Distributors and out of the Settlement Fund pursuant to Section II.D.ii, above.
6. The Directing Administrator shall determine the total amount owed by Settling Distributors (including any amounts to be held in the Settlement Fund Escrow pending resolution of a case by a Later Litigating Subdivision as described in Section XII of the Distributor Settlement

Agreement). Payments due from the Settling Distributors will be allocated among the Settling Distributors as follows: McKesson – 38.1%; Amerisource – 31.0%; Cardinal – 30.9%. For the avoidance of doubt, each Settling Distributor’s liability for its share of the Annual Payment is several, and not joint. No Settling Distributor shall be responsible for any portion of another Settling Distributor’s share.

7. The Directing Administrator shall allocate the Annual Payment (other than the amount owed for Settlement Fund Administrator costs and fees) within the Settling States. The allocations within each Settling State will be determined pursuant Section V.C, Section V.D and Exhibit G of the Distributor Settlement Agreement, taking into account the instructions it has received pursuant to Section IV.A.iv, above.
 - a. If a Settling State and its Participating Subdivisions agree as to the intrastate allocation, the Attorney General’s Office in the Settling State shall so inform the Settlement Fund Administrators and such agreement shall satisfy the Directing Administrator’s obligations under this Section IV.D.iii.7, provided the Settling Distributors do not object.
8. No later than fifty (50) calendar days prior to the Payment Date for each Annual Payment, the Directing Administrator shall give notice to the Settling Distributors, the Settling States, the Enforcement Committee, and the Directed Trustee of: (a) the amount of the Annual Payment (including the amount to be allocated to the Settlement Fund Administrators in costs and fees); (b) the amount to be received by each Settling State (specifying the amount of base payment, of each incentive payment, and of each applicable suspension, offset, or reduction); (c) the amount to be received by the separate types of funds for each Settling State (if applicable); and (d) the amount to be received by each Settling State’s Participating Subdivisions listed on Exhibit G of the Distributor Settlement Agreement. The Directing Administrator shall also give notice to each Settling Distributor of the amount of its allocable share of the Annual Payment, including its allocable share of the amount of any Settlement Fund Administrator costs and fees that exceed the available interest accrued in the Settlement Fund. The Directing Administrator’s notice to the Directed Trustee will include instructions for disbursement of the Annual Payment within fifteen (15) calendar days of the Payment Date, or at such later time as directed by each Settling State to the Directing Administrator.
9. Within fifteen (15) calendar days of July 15 of each year or at such later time as directed by the Directing Administrator, the Directed Trustee shall disburse the amounts due to each Settling State and to its Participating Subdivisions listed on Exhibit G of the Distributor Settlement Agreement; *provided, however*, that the Directing Administrator shall instruct the Directed Trustee that any amounts allocated to a Participating Subdivision that has not yet secured dismissal with prejudice of its lawsuit as required under Section VII.C of the Distributor Settlement Agreement shall not be transferred or disbursed until the Participating Subdivision has secured such dismissal. The Settling Distributors shall notify the Directing Administrator if they

believe a Participating Subdivision has not yet secured dismissal with prejudice of its lawsuit as required under Section VII.C of the Distributor Settlement Agreement. If so notified, the Directing Administrator will notify the Participating Subdivision.

- iv. The Settlement Fund Administrators shall be also responsible for allocating the Additional Restitution Amount for Payment Year 3 among Settling States listed in Exhibit N of the Distributor Settlement Agreement. The Directing Administrator shall account for the instructions it has received pursuant to Section IV.A.iv, above in directing the Directed Administrator's distribution of this money.

E. *Disputes Regarding the Annual Payment.*

- i. Within twenty-one (21) calendar days of the notice provided by the Directing Administrator, any party may dispute, in writing, the calculation of the Annual Payment (including the amount allocated for Settlement Fund Administrator costs and fees), or the amount to be received by a Settling State and/or its Participating Subdivisions listed on Exhibit G of the Distributor Settlement Agreement. Such disputing party must provide a written notice of dispute to the Settlement Fund Administrators, the Enforcement Committee, any affected Settling State, and the Settling Distributors identifying the nature of the dispute, the amount of money that is disputed, and the Settling State(s) affected. The Directing Administrator will maintain official contact information for providing a notice of dispute.
- ii. Within twenty-one (21) calendar days of the sending of a written notice of dispute, any affected party may submit a response, in writing, to the Settlement Fund Administrators, the Enforcement Committee, any affected Settling State, and the Settling Distributors identifying the basis for disagreement with the notice of dispute.
- iii. If no response is filed, and the Directing Administrator determines the disputing Party is correct, the Directing Administrator shall adjust the amount calculated consistent with the written notice of dispute and accordingly provide updated instructions to the Directed Trustee, and each Settling Distributor shall pay its allocable share of the adjusted amount, collectively totaling that year's Annual Payment, on the Payment Date. If a written response to the written notice of dispute is timely sent to the Settlement Fund Administrators, the Directing Administrator shall notify the Settling Distributors of the preliminary amount to be paid, which shall be the greater of the amount originally calculated by the Directing Administrator or the amount that would be consistent with the notice of dispute, provided, however, that in no circumstances shall the preliminary amount to be paid be higher than the maximum amount of base and Incentive Payments A and D for that Payment Year as set forth on Exhibit M of the Distributor Settlement Agreement. For the avoidance of doubt, a transfer of suspended payments from the Settlement Fund Escrow does not count toward determining whether the amount to be paid is higher than the maximum amount of base and Incentive Payments A and D for that Payment Year as set forth on Exhibit M.
- iv. The Directing Administrator shall instruct the Directed Trustee to place any disputed amount of the preliminary amount paid by the Settling Distributors into the Settlement Fund Escrow and to disburse any undisputed amount to each

Settling State and its Participating Subdivisions listed on Exhibit G of the Distributor Settlement Agreement within fifteen (15) calendar days of the Payment Date or at such later time as directed by each Settling State.

- v. Disputes described in this subsection shall be resolved in accordance with the terms of Section VI.F of the Distributor Settlement Agreement.
- vi. The decisions of the National Arbitration Panel shall be binding on Settling States, Participating Subdivisions, Settling Distributors, and the Settlement Fund Administrators.

F. Extensions.

- i. The schedule provided for in this Section IV shall be adjusted based on what is practicable. The Settlement Fund Administrators shall provide notice to the Settling Distributors and the Enforcement Committee should the Directing Administrator and/or Directed Trustee believe that the deadlines provided for in this Section IV need to be adjusted. In such a circumstance, the Settlement Fund Administrators, the Settling Distributors, and the Enforcement Committee will meet and confer regarding the appropriate timeline, seeking to balance practical realities with the importance of expediting the receipt of funds by the Settling States and their Participating Subdivisions so that they can be used to provide Opioid Remediation.
- ii. The deadlines in this Section IV may be extended by the written agreement of the Settling Distributors and the Enforcement Committee.

V. Reporting Obligations

A. Reporting of Non-Opioid Remediation Uses.

- i. The Directing Administrator shall set up a system to receive and preserve reports from Settling States and Participating Subdivisions that have used monies from the Settlement Fund for purposes that do not qualify as Opioid Remediation, pursuant to Section V.B.2 of the Distributor Settlement Agreement. The Directing Administrator will not require Settling States and Participating Subdivisions without any such uses of money to submit a report, and the Directing Administrator may treat the failure to submit a report as confirmation that a Settling State or Participating Subdivision had no such uses of money.
- ii. Settling States and Participating Subdivisions shall report to the Directing Administrator and the Settling Distributors the amount of funds received from the Settlement Fund used for purposes that do not qualify as Opioid Remediation (pursuant to Section V.B.2 of the Distributor Settlement Agreement). Settling States and Participating Subdivisions' reports to the Directing Administrator and the Settling Distributors shall identify how such funds were used, including if used to pay attorneys' fees, investigation costs, litigation costs, or costs related to the operation and enforcement of the Distributor Settlement Agreement, respectively. Such Settling State or Participating Subdivision shall make such reports to the Directing Administrator and the Settling Distributors with respect to each six-month period ending on June 30 or December 31 of any year in which funds are received from the Settlement Fund. Such Settling State or Participating Subdivision shall make each such report within ninety (90) days of the end of the applicable six-month period.

- iii. The Directing Administrator shall establish a process by December 31, 2022 to make the reporting under this Section V.A available to the public.

B. Abatement Accounts Fund Reporting.

- i. The Settlement Fund Administrators shall track and assist in the report of the amount of remediation disbursed or applied during each fiscal year, broken down by primary funded strategy category listed in Exhibit E of the Distributor Settlement Agreement (with any permissible common costs prorated among strategies).
- ii. Upon request by any Settling Distributor, the Settlement Fund Administrators shall agree to perform such further acts and to execute and deliver such further documents as may be reasonably necessary for the Settling Distributors to establish the statements set forth in Section V.F of the Distributor Settlement Agreement to the satisfaction of their tax advisors, their independent financial auditors, the Internal Revenue Service, or any other governmental authority, including as contemplated by Treasury Regulations Section 1.162-21(b)(3)(ii) and any subsequently proposed or finalized relevant regulations or administrative guidance.

C. Qualified Settlement Fund Treatment.

- i. The Settling Distributors and the Settlement Fund Administrators shall agree that the Settlement Fund is intended to be classified as a “qualified settlement fund” within the meaning of Treasury regulations Section 1.468B-1, et seq. (and corresponding or similar provisions of state, local, or foreign law, as applicable). The Settlement Fund Administrators or any independent certified public accounting firm selected by the Settling Distributors to serve as administrator of the Settlement Fund for tax purposes (the “Tax Administrator”) shall not take any action or tax position inconsistent with such treatment. The Settlement Fund shall be treated as a qualified settlement fund from the earliest date possible, and the Settling Distributors and the Settlement Fund Administrators shall agree to any relation-back election required to treat the Settlement Fund as a qualified settlement fund from the earliest date possible.
- ii. The Settlement Fund Administrators or the Tax Administrator shall serve as administrator of the Settlement Fund for tax purposes. The Settlement Fund Administrators or Tax Administrator shall (i) obtain federal and state taxpayer identification numbers for the Settlement Fund and provide the same to the Settling Distributors and the Settlement Fund Administrators, (ii) be responsible for all tax reporting, withholding and filing requirements for the Settlement Fund, (iii) provide instructions to the Settling Distributors and Settlement Fund Administrators for the release of sufficient funds from the Settlement Fund to pay all taxes owed by the Settlement Fund in accordance with Treasury regulations Section 1.468B-2 and any applicable state, local or other tax laws, and (iv) send copies of all such tax filings and returns to the Settling Distributors and Settlement Fund Administrators. The Settling Distributors and Settlement Fund Administrators shall provide such cooperation and information as the Tax Administrator may reasonably request in performing the responsibilities set forth in this Section VI.
- iii. Any costs and fees arising from a Tax Administrator shall be allocated evenly among the Settling Distributors. For the avoidance of doubt, each Settling

Distributor's liability for its share of the costs and fees is several, and not joint. No Settling Distributor shall be responsible for any portion of another Settling Distributor's share. For the years that Janssen is also utilizing the Settlement Fund, costs will be divided equally among the four companies.

EXHIBIT M

Settlement Payment Schedule

The below reflects the maximum payment if all States become Settling States and no offsets or reductions pursuant to this Agreement apply.

The text of this Agreement explains the terms, conditions, and underlying calculations for each of these Payments.

	Payment 1	Payment 2	Payment 3	Payment 4	Payment 5	Payment 6	Payment 7	Payment 8	Payment 9	Payment 10	Payment 11	Payment 12	Payment 13	Payment 14	Payment 15	Payment 16	Payment 17	Payment 18	Total
Resitution/Abatement	\$792,612,857.89	\$832,997,473.28	\$832,997,473.28	\$1,042,614,337.16	\$1,042,614,337.15	\$1,042,614,337.15	\$1,042,614,337.15	\$1,226,240,076.84	\$1,226,240,076.84	\$1,226,240,076.84	\$1,030,778,538.44	\$1,030,778,538.44	\$1,030,778,538.44	\$1,030,778,538.44	\$1,030,778,538.44	\$1,030,778,538.44	\$1,030,778,538.44	\$1,030,778,538.44	\$18,554,013,691.11
Base	\$458,881,128.25	\$482,261,695.06	\$482,261,695.06	\$603,618,826.78	\$603,618,826.77	\$562,304,221.38	\$562,304,221.38	\$668,613,860.15	\$668,613,860.15	\$668,613,860.15	\$555,451,916.87	\$555,451,916.87	\$555,451,916.87	\$555,451,916.87	\$555,451,916.87	\$555,451,916.87	\$555,451,916.87	\$555,451,916.87	\$10,204,707,530.09
Bonus A	\$333,731,729.64	\$350,735,778.22	\$350,735,778.22	\$438,995,510.38	\$438,995,510.38	\$408,948,524.64	\$408,948,524.64	\$486,264,625.57	\$486,264,625.57	\$486,264,625.57	\$403,965,030.45	\$403,965,030.45	\$403,965,030.45	\$403,965,030.45	\$403,965,030.45	\$403,965,030.45	\$403,965,030.45	\$403,965,030.45	\$7,421,605,476.43
Bonus B	\$208,582,331.02	\$219,209,861.39	\$219,209,861.39	\$274,372,193.99	\$274,372,193.99	\$255,592,827.90	\$255,592,827.90	\$303,915,390.98	\$303,915,390.98	\$303,915,390.98	\$252,478,144.03	\$252,478,144.03	\$252,478,144.03	\$252,478,144.03	\$252,478,144.03	\$252,478,144.03	\$252,478,144.03	\$252,478,144.03	\$4,638,503,422.77
Bonus C	\$125,149,398.61	\$131,525,916.83	\$131,525,916.83	\$164,623,316.39	\$164,623,316.39	\$153,355,696.74	\$153,355,696.74	\$182,349,234.59	\$182,349,234.59	\$182,349,234.59	\$151,486,886.42	\$151,486,886.42	\$151,486,886.42	\$151,486,886.42	\$151,486,886.42	\$151,486,886.42	\$151,486,886.42	\$151,486,886.42	\$2,783,102,053.66
Bonus D						\$71,361,591.12	\$71,361,591.12	\$71,361,591.12	\$71,361,591.12	\$71,361,591.12	\$71,361,591.12	\$71,361,591.12	\$71,361,591.12	\$71,361,591.12	\$71,361,591.12	\$71,361,591.12	\$71,361,591.12	\$71,361,591.12	\$927,700,684.60
Additional Restitution Amount	\$64,615,384.62	\$113,076,923.08	\$105,000,000.00	\$0.00	\$0.00	\$0.00	\$0.00	\$0.00	\$0.00	\$0.00	\$0.00	\$0.00	\$0.00	\$0.00	\$0.00	\$0.00	\$0.00	\$0.00	\$282,692,307.70
State Cost Fund	\$56,538,461.54	\$0.00	\$0.00	\$0.00	\$0.00	\$0.00	\$0.00	\$0.00	\$0.00	\$0.00	\$0.00	\$0.00	\$0.00	\$0.00	\$0.00	\$0.00	\$0.00	\$0.00	\$56,538,461.54
State Outside Counsel Fee Fund	\$136,044,378.70	\$129,230,769.23	\$17,417,159.76	\$0.00	\$0.00	\$0.00	\$0.00	\$0.00	\$0.00	\$0.00	\$0.00	\$0.00	\$0.00	\$0.00	\$0.00	\$0.00	\$0.00	\$0.00	\$282,692,307.70
Attorney Fee Fund	\$136,044,378.70	\$150,934,911.25	\$270,825,443.80	\$183,625,739.68	\$183,625,739.69	\$183,625,739.69	\$183,625,739.69	\$0.00	\$0.00	\$0.00	\$0.00	\$0.00	\$0.00	\$0.00	\$0.00	\$0.00	\$0.00	\$0.00	\$1,292,307,692.51
MDL Expense Fund	\$40,384,615.39	\$0.00	\$0.00	\$0.00	\$0.00	\$0.00	\$0.00	\$0.00	\$0.00	\$0.00	\$0.00	\$0.00	\$0.00	\$0.00	\$0.00	\$0.00	\$0.00	\$0.00	\$40,384,615.39
Litigating Subdivision Cost Fund	\$40,000,000.00	\$40,000,000.00	\$40,000,000.00	\$0.00	\$0.00	\$0.00	\$0.00	\$0.00	\$0.00	\$0.00	\$0.00	\$0.00	\$0.00	\$0.00	\$0.00	\$0.00	\$0.00	\$0.00	\$120,000,000.00
Total Payment	\$1,266,240,076.84	\$1,266,240,076.84	\$1,266,240,076.84	\$1,226,240,076.84	\$1,226,240,076.84	\$1,226,240,076.84	\$1,226,240,076.84	\$1,226,240,076.84	\$1,226,240,076.84	\$1,226,240,076.84	\$1,030,778,538.44	\$1,030,778,538.44	\$1,030,778,538.44	\$1,030,778,538.44	\$1,030,778,538.44	\$1,030,778,538.44	\$1,030,778,538.44	\$1,030,778,538.44	\$20,628,629,075.93
																			\$491,370,923.07
																			\$21,119,999,999.00
									</										

EXHIBIT N**Additional Restitution Amount Allocation**

American Samoa	0.0269444247%
Arizona	3.6430210329%
California	16.2669545320%
Colorado	2.7085512198%
Connecticut	2.1096636070%
District of Columbia	0.3322525916%
Guam	0.0804074609%
Illinois	5.4255643065%
Iowa	1.2999070108%
Kansas	1.3410510698%
Louisiana	2.3525361878%
Maine	0.9038789471%
Maryland	3.2974316916%
Massachusetts	3.6093694218%
Minnesota	2.1790874099%
Missouri	3.1849331362%
N. Mariana Islands	0.0285222675%
Nebraska	0.7246475605%
New Jersey	4.3741379541%
New York	9.7303039729%
North Carolina	5.1803544928%
North Dakota	0.3171626484%
Oregon	2.2051475878%
Pennsylvania	7.0279415168%
Tennessee	4.2216179010%
Texas	10.4894528864%
Virgin Islands	0.0544915651%
Virginia	3.7333854452%
Wisconsin	2.8360231633%
Wyoming	0.3152569876%

EXHIBIT O

Adoption of a State-Subdivision Agreement

A State-Subdivision Agreement shall be applied if it meets the requirements of Section V and is approved by the State and by the State's Subdivisions as follows:

1. *Requirements for Approval.* A State-Subdivision Agreement shall be agreed when it has been approved by the State and either (a) Subdivisions whose aggregate "*Population Percentages*," determined as set forth below, total more than sixty percent (60%), or (b) Subdivisions whose aggregate Population Percentages total more than fifty percent (50%) provided that these Subdivisions also represent fifteen percent (15%) or more of the State's counties or parishes (or, in the case of Settling States whose counties and parishes that do not function as local governments, fifteen percent (15%) of or more of the Settling State's General Purpose Governments that qualify as Subdivisions), by number.

2. *Approval Authority.* Approval by the State shall be by the Attorney General. Approval by a Subdivision shall be by the appropriate official or legislative body pursuant to the required procedures for that Subdivision to agree to a legally binding settlement.

3. *Population Percentage Calculation.* For purposes of this Exhibit O only, Population Percentages shall be determined as follows: For States with functional counties or parishes¹⁸, the Population Percentage of each county or parish shall be deemed to be equal to (a) (1) two hundred percent (200%) of the population of such county or parish, minus (2) the aggregate population of all Primary Incorporated Municipalities located in such county or parish, divided by (b) two hundred percent (200%) of the State's population. A "*Primary Incorporated Municipality*" means a city, town, village or other municipality incorporated under applicable state law with a population of at least 25,000 that is not located within another incorporated municipality. The Population Percentage of each Primary Incorporated Municipality shall be equal to its population (including the population of any incorporated or unincorporated municipality located therein) divided by two hundred percent (200%) of the State's population; *provided* that the Population Percentage of a Primary Incorporated Municipality that is not located within a county shall be equal to two hundred percent (200%) of its population (including the population of any incorporated or unincorporated municipality located therein) divided by two hundred percent (200%) of the State's population. For all States that do not have functional counties or parishes, the Population Percentage of each General Purpose Government (including any incorporated or unincorporated municipality located therein), shall be equal to its population divided by the State's population.

4. *Preexisting Agreements and Statutory Provisions.* A State may include with the notice to its Subdivisions an existing agreement, a proposed agreement, or statutory provisions regarding the distribution and use of settlement funds and have the acceptance of such an agreement or statutory provision be part of the requirements to be an Initial Participating Subdivision.

¹⁸ Certain states do not have counties or parishes that have functional governments, including: Alaska, Connecticut, Massachusetts, Rhode Island, and Vermont.

5. *Revised Agreements.* A State-Subdivision Agreement that has been revised, supplemented, or refined shall be applied if it meets the requirements of Section V and is approved by the State and by the State's Subdivisions pursuant to the terms above.

EXHIBIT P**Injunctive Relief****I. INTRODUCTION**

- A. Within ninety (90) days of the Effective Date unless otherwise set forth herein, each Injunctive Relief Distributor shall implement the injunctive relief terms set forth in Sections II through XIX (the “*Injunctive Relief Terms*”) in its Controlled Substance Monitoring Program (“*CSMP*”).
- B. The Effective Date of these Injunctive Relief Terms shall be defined by Section I.P of the Settlement Agreement, dated as of July 21, 2021, which incorporates these Injunctive Relief Terms as Exhibit P.

II. TERM AND SCOPE

- A. The duration of the Injunctive Relief Terms contained in Sections IV through XVI shall be ten (10) years from the Effective Date.
- B. McKesson Corporation, Cardinal Health, Inc., and AmerisourceBergen Corporation are referred to collectively throughout these Injunctive Relief Terms as the “*Injunctive Relief Distributors*” or individually as an “*Injunctive Relief Distributor*.” Each Injunctive Relief Distributor is bound by the terms herein.
- C. The requirements contained in Sections VIII through XV shall apply to the distribution of Controlled Substances to Customers by each Injunctive Relief Distributor’s Full-Line Wholesale Pharmaceutical Distribution Business, including by any entities acquired by the Injunctive Relief Distributors that are engaged in the Full-Line Wholesale Pharmaceutical Distribution Business. The prior sentence is not limited to activity physically performed at each Injunctive Relief Distributor’s distribution centers and includes activity covered by the prior sentence performed by each Injunctive Relief Distributor at any physical location, including at its corporate offices or at the site of a Customer with respect to Sections III through XV.

III. DEFINITIONS

- A. “*Audit Report*.” As defined in Section XVIII.H.3.
- B. “*Chain Customers*.” Chain retail pharmacies that have centralized corporate headquarters and have multiple specific retail pharmacy locations from which Controlled Substances are dispensed to individual patients.
- C. “*Chief Diversion Control Officer*.” As defined in Section IV.A.
- D. “*Clearinghouse*.” The system established by Section XVII.

- E. “*Clearinghouse Advisory Panel.*” As defined in Section XVII.B.4.
- F. “*Controlled Substances.*” Those substances designated under schedules II-V pursuant to the federal Controlled Substances Act and the laws and regulations of the Settling States that incorporate federal schedules II-V. For purposes of the requirements of the Injunctive Relief Terms, Gabapentin shall be treated as a Controlled Substance, except for purposes of Section XII for Customers located in States that do not regulate it as a controlled substance or similar designation (e.g., drug of concern).
- G. “*Corrective Action Plan.*” As defined in Section XIX.B.7.b.
- H. “*CSMP.*” As defined in Section I.A.
- I. “*CSMP Committee.*” As defined in Section VI.A.
- J. “*Customers.*” Refers collectively to current, or where applicable potential, Chain Customers and Independent Retail Pharmacy Customers. “Customers” do not include long-term care facilities, hospital pharmacies, and pharmacies that serve exclusively inpatient facilities.
- K. “*Data Security Event.*” Refers to any compromise, or threat that gives rise to a reasonable likelihood of compromise, by unauthorized access or inadvertent disclosure impacting the confidentiality, integrity, or availability of Dispensing Data.
- L. “*Dispensing Data.*” Includes, unless altered by the Clearinghouse Advisory Panel: (i) unique patient IDs; (ii) patient zip codes; (iii) the dates prescriptions were dispensed; (iv) the NDC numbers of the drugs dispensed; (v) the quantities of drugs dispensed; (vi) the day’s supply of the drugs dispensed; (vii) the methods of payment for the drugs dispensed; (viii) the prescribers’ names; (ix) the prescribers’ NPI or DEA numbers; and (x) the prescribers’ zip codes or addresses. The Clearinghouse will be solely responsible for collecting Dispensing Data.
- M. “*Draft Report.*” As defined in Section XVIII.H.1.
- N. “*Effective Date.*” As defined in Section I.B.
- O. “*Full-Line Wholesale Pharmaceutical Distribution Business.*” Activity engaged in by distribution centers with a primary business of supplying a wide range of branded, generic, over-the-counter and specialty pharmaceutical products to Customers.
- P. “*Highly Diverted Controlled Substances.*” Includes: (i) oxycodone; (ii) hydrocodone; (iii) hydromorphone; (iv) tramadol; (v) oxymorphone; (vi) morphine; (vii) methadone; (viii) carisoprodol; (ix) alprazolam; and (x) fentanyl. The Injunctive Relief Distributors shall confer annually and review this list to determine whether changes are appropriate and shall add Controlled Substances to

the list of Highly Diverted Controlled Substances as needed based on information provided by the DEA and/or other sources related to drug diversion trends. The Injunctive Relief Distributors shall notify the State Compliance Review Committee and the Monitor of any additions to the list of Highly Diverted Controlled Substances. Access to Controlled Substances predominately used for Medication-Assisted Treatment shall be considered when making such additions.

- Q. *“Independent Retail Pharmacy Customers.”* Retail pharmacy locations that do not have centralized corporate headquarters and dispense Controlled Substances to individual patients.
- R. *“Injunctive Relief Distributors.”* As defined in Section II.B.
- S. *“Injunctive Relief Terms.”* As defined in Section I.A.
- T. *“Monitor.”* As defined in Section XVIII.A.
- U. *“National Arbitration Panel.”* As defined by Section I.GG of the Settlement Agreement, dated as of July 21, 2021, which incorporates these Injunctive Relief Terms as Exhibit P.
- V. *“NDC.”* National Drug Code.
- W. *“non-Controlled Substance.”* Prescription medications that are not Controlled Substances.
- X. *“Notice of Potential Violation.”* As defined in Section XIX.B.2.
- Y. *“Order.”* A unique Customer request on a specific date for (i) a certain amount of a specific dosage form or strength of a Controlled Substance or (ii) multiple dosage forms and/or strengths of a Controlled Substance. For the purposes of this definition, each line item on a purchasing document or DEA Form 222 is a separate order, except that a group of line items either in the same drug family or DEA base code (based upon the structure of a Injunctive Relief Distributor’s CSMP) may be considered to be a single order.
- Z. *“Pharmacy Customer Data.”* Aggregated and/or non-aggregated data provided by the Customer for a 90-day period.
 - 1. To the extent feasible based on the functionality of a Customer’s pharmacy management system, Pharmacy Customer Data shall contain (or, in the case of non-aggregated data, shall be sufficient to determine) the following:
 - a) A list of the total number of prescriptions and dosage units for each NDC for all Controlled Substances and non-Controlled Substances;

- b) A list of the top five prescribers of each Highly Diverted Controlled Substance by dosage volume and the top ten prescribers of all Highly Diverted Controlled Substances combined by dosage volume. For each prescriber, the data shall include the following information:
 - (1) Number of prescriptions and doses prescribed for each Highly Diverted Controlled Substance NDC;
 - (2) Number of prescriptions for each unique dosage amount (number of pills per prescription) for each Highly Diverted Controlled Substance NDC;
 - (3) Prescriber name, DEA registration number, and address; and
 - (4) Medical practice/specialties, if available;
 - c) Information on whether the method of payment was cash for (a) Controlled Substances, and (b) non-Controlled Substances; and
 - d) Information on top ten patient residential areas by five-digit ZIP code prefix for filled Highly Diverted Controlled Substances by dosage volume, including number of prescriptions and doses for each Highly Diverted Controlled Substance NDC.
 - 2. Injunctive Relief Distributors are not required to obtain Pharmacy Customer Data for all Customers. Pharmacy Customer Data only needs to be obtained under circumstances required by the Injunctive Relief Terms and the applicable CSMP policies and procedures. Each Injunctive Relief Distributor's CSMP policies and procedures shall describe the appropriate circumstances under which and methods to be used to obtain and analyze Pharmacy Customer Data.
 - 3. Injunctive Relief Distributors shall only collect, use, disclose or retain Pharmacy Customer Data consistent with applicable federal and state privacy and consumer protections laws. Injunctive Relief Distributors shall not be required to collect, use, disclose or retain any data element that is prohibited by law or any element that would require notice to or consent from the party who is the subject of the data element, including, but not limited to, a third party (such as a prescriber) to permit collection, use, disclosure and/or retention of the data.
- AA. *"Potential Violation."* As defined in Section XIX.B.1.
- BB. *"Reporting Periods."* As defined in Section XVIII.C.1.

- CC. “*Settling State.*” As defined by Section I.OOO of the Settlement Agreement, dated as of July 21, 2021, which incorporates these Injunctive Relief Terms as Exhibit P.
- DD. “*State Compliance Review Committee.*” The initial State Compliance Review Committee members are representatives from the Attorneys General Offices of Connecticut, Florida, New York, North Carolina, Tennessee, and Texas. The membership of the State Compliance Review Committee may be amended at the discretion of the Settling States.
- EE. “*Suspicious Orders.*” As defined under federal law and regulation and the laws and regulations of the Settling States that incorporate the federal Controlled Substances Act. Suspicious Orders currently include, but are not limited to, orders of unusual size, orders deviating substantially from a normal pattern, and orders of unusual frequency.
- FF. “*Threshold.*” The total volume of a particular drug family, DEA base code, or a particular formulation of a Controlled Substance that an Injunctive Relief Distributor shall allow a Customer to purchase in any particular period. This term may be reassessed during Phase 2-B of the Clearinghouse.
- GG. “*Third Party Request.*” A request from an entity other than an Injunctive Relief Distributor, a Settling State, or the Monitor pursuant to a subpoena, court order, data practices act, freedom of information act, public information act, public records act, or similar law.
- HH. “*Top Prescriber.*” A prescriber who, for a Customer, is either (i) among the top five (5) prescribers of each Highly Diverted Controlled Substance or (ii) among the top ten (10) prescribers of Highly Diverted Controlled Substances combined, as determined from the most recent Pharmacy Customer Data for that Customer.

IV. CSMP PERSONNEL

- A. Each Injunctive Relief Distributor shall establish or maintain the position of Chief Diversion Control Officer, or other appropriately titled position, to oversee the Injunctive Relief Distributor’s CSMP. The Chief Diversion Control Officer shall have appropriate experience regarding compliance with the laws and regulations concerning Controlled Substances, in particular laws and regulations requiring effective controls against the potential diversion of Controlled Substances. The Chief Diversion Control Officer shall report directly to either the senior executive responsible for U.S. pharmaceutical distribution or the most senior legal officer at the Injunctive Relief Distributor.
- B. The Chief Diversion Control Officer shall be responsible for the approval of material revisions to the CSMP.
- C. The Chief Diversion Control Officer shall provide at least quarterly reports to the CSMP Committee regarding the Injunctive Relief Distributor’s operation of the

CSMP, including the implementation of any changes to the CSMP required by these Injunctive Relief Terms.

- D. An Injunctive Relief Distributor's CSMP functions, including, but not limited to, the onboarding and approval of new Customers for the sale of Controlled Substances, setting and adjusting Customer Thresholds for Controlled Substances, terminating or suspending Customers, and submitting Suspicious Orders and other reports to Settling States (or the Clearinghouse, when operational), but excluding support necessary to perform these functions, shall be conducted exclusively by the Injunctive Relief Distributor's CSMP personnel or qualified third-party consultants.
- E. Staffing levels of each Injunctive Relief Distributor's CSMP department shall be reviewed periodically, but at least on an annual basis, by the Injunctive Relief Distributor's CSMP Committee. This review shall include consideration of relevant developments in technology, law, and regulations to ensure the necessary resources are in place to carry out the program in an effective manner.
- F. Personnel in an Injunctive Relief Distributor's CSMP department shall not report to individuals in an Injunctive Relief Distributor's sales department, and sales personnel shall not be authorized to make decisions regarding the promotion, compensation, demotion, admonition, discipline, commendation, periodic performance reviews, hiring, or firing of CSMP personnel.
- G. The CSMP policies and procedures shall be published in a form and location readily accessible to all CSMP personnel at each Injunctive Relief Distributor.

V. INDEPENDENCE

- A. For each Injunctive Relief Distributor, sales personnel compensated with commissions shall not be compensated based on revenue or profitability targets or expectations for sales of Controlled Substances. However, each Injunctive Relief Distributor's personnel may, as applicable, be compensated (including incentive compensation) based on formulas that include total sales for all of the Injunctive Relief Distributor's products, including Controlled Substances. The compensation of sales personnel shall not include incentive compensation tied solely to sales of Controlled Substances.
- B. For any Injunctive Relief Distributor personnel who are compensated at least in part based on Customer sales, the Injunctive Relief Distributor shall ensure the compensation of such personnel is not decreased by a CSMP-related suspension or termination of a Customer or as a direct result of the reduction of sales of Controlled Substances to a Customer pursuant to the CSMP.
- C. The Injunctive Relief Distributors' sales personnel shall not be authorized to make decisions regarding the implementation of CSMP policies and procedures, the design of the CSMP, the setting or adjustment of Thresholds, or other actions taken pursuant to the CSMP, except sales personnel must provide information

regarding compliance issues to CSMP personnel promptly. The Injunctive Relief Distributors' sales personnel are prohibited from interfering with, obstructing, or otherwise exerting control over any CSMP department decision-making.

- D. Each Injunctive Relief Distributor shall review its compensation and non-retaliation policies and, if necessary, modify and implement changes to those policies to effectuate the goals of, and incentivize compliance with, the CSMP.
- E. Each Injunctive Relief Distributor shall maintain a telephone, email, and/or web-based "hotline" to permit employees and/or Customers to anonymously report suspected diversion of Controlled Substances or violations of the CSMP, Injunctive Relief Distributor company policy related to the distribution of Controlled Substances, or applicable law. Each Injunctive Relief Distributor shall share the hotline contact information with their employees and Customers. Each Injunctive Relief Distributor shall maintain all complaints made to the hotline, and document the determinations and bases for those determinations made in response to all complaints.

VI. OVERSIGHT

- A. To the extent not already established, each Injunctive Relief Distributor shall establish a committee that includes senior executives with responsibility for legal, compliance, distribution and finance to provide oversight over its CSMP (the "*CSMP Committee*"). The Chief Diversion Control Officer shall be a member of the CSMP Committee. The CSMP Committee shall not include any employee(s) or person(s) performing any sales functions on behalf of the Injunctive Relief Distributor; provided that service on the CSMP Committee by any senior executives listed in this paragraph whose responsibilities may include, but are not limited to, management of sales functions shall not constitute a breach of the Injunctive Relief Terms.
- B. Each Injunctive Relief Distributor's CSMP Committee shall have regular meetings during which the Chief Diversion Control Officer shall present to the CSMP Committee with respect to, and the CSMP Committee shall evaluate, among other things: (1) any material modifications and potential enhancements to the CSMP including, but not limited to, those relating to Customer due diligence and Suspicious Order monitoring and reporting; (2) any significant new national and regional diversion trends involving Controlled Substances; (3) the Injunctive Relief Distributor's adherence to the CSMP policies and procedures, the Injunctive Relief Terms, and applicable laws and regulations governing the distribution of Controlled Substances; and (4) any technology, staffing, or other resource needs for the CSMP. The CSMP Committee shall have access to all CSMP reports. The CSMP Committee will review and approve the specific metrics used to identify the Red Flags set forth in Section VIII.
- C. On a quarterly basis, each Injunctive Relief Distributor's CSMP Committee shall send a written report to the Injunctive Relief Distributor's Chief Executive, Chief

Financial, and Chief Legal Officer, as well as its Board of Directors, addressing: (1) the Injunctive Relief Distributor's substantial adherence to the CSMP policies and procedures, the Injunctive Relief Terms, and applicable laws and regulations governing the distribution of Controlled Substances; (2) recommendations as appropriate about the allocation of resources to ensure the proper functioning of the Injunctive Relief Distributor's CSMP; and (3) significant revisions to the CSMP. The Board of Directors or a committee thereof at each Injunctive Relief Distributor shall document in its minutes its review of the quarterly CSMP Committee reports.

- D. To the extent not already established, the Board of Directors of each Injunctive Relief Distributor shall establish its own compliance committee (the "*Board Compliance Committee*") to evaluate, at a minimum, and on a quarterly basis: (1) the CSMP Committee's written reports; (2) the Injunctive Relief Distributor's substantial adherence to the CSMP policies and procedures, the Injunctive Relief Terms, and applicable laws and regulations governing the distribution of Controlled Substances; (3) the Injunctive Relief Distributor's code of conduct and any whistleblower reporting policies, including those prescribed by Section V.E; and (4) any significant regulatory and/or government enforcement matters within the review period relating to the distribution of Controlled Substances. An Injunctive Relief Distributor meets this requirement if it established, prior to the Effective Date, multiple committees of its Board of Directors that together have responsibilities outlined in this paragraph.
- E. The Board Compliance Committee shall have the authority to: (1) require management of the Injunctive Relief Distributor to conduct audits on any CSMP or legal and regulatory concern pertaining to Controlled Substances distribution, and to update its full Board of Directors on those audits; (2) to commission studies, reviews, reports, or surveys to evaluate the Injunctive Relief Distributor's CSMP performance; (3) request meetings with the Injunctive Relief Distributor's management and CSMP staff; and (4) review the appointment, compensation, performance, and replacement of the Injunctive Relief Distributor's Chief Diversion Control Officer.

VII. MANDATORY TRAINING

- A. Each Injunctive Relief Distributor shall require all new CSMP personnel to attend trainings on its CSMP, its obligations under the Injunctive Relief Terms, and its duties with respect to maintaining effective controls against potential diversion of Controlled Substances and reporting Suspicious Orders pursuant to state and federal laws and regulations prior to conducting any compliance activities for the Injunctive Relief Distributor without supervision.
- B. Each Injunctive Relief Distributor shall provide annual trainings to CSMP personnel on its CSMP, its obligations under the Injunctive Relief Terms, and its duties to maintain effective controls against potential diversion of Controlled

Substances and report Suspicious Orders pursuant to state and federal laws and regulations.

- C. On an annual basis, each Injunctive Relief Distributor shall test its CSMP personnel on their knowledge regarding its CSMP, its obligations under the Injunctive Relief Terms, and its duties to maintain effective controls against potential diversion of Controlled Substances and to report Suspicious Orders pursuant to state and federal laws and regulations.
- D. Each Injunctive Relief Distributor shall train all third-party compliance consultants (defined as non-employees who are expected to devote fifty percent (50%) or more of their time to performing work related to the Injunctive Relief Distributor's CSMP, excluding information technology consultants not engaged in substantive functions related to an Injunctive Relief Distributor's CSMP) performing compliance functions for the Injunctive Relief Distributor in the same manner as the Injunctive Relief Distributor's CSMP personnel.
- E. At least every three (3) years in the case of existing employees, and within the first six months of hiring new employees, each Injunctive Relief Distributor shall require operations, sales, and senior executive employees to attend trainings on its CSMP, its obligations under the Injunctive Relief Terms, the hotline established in Section V.E, and its duties to maintain effective controls against potential diversion of Controlled Substances and report Suspicious Orders pursuant to state and federal laws and regulations.

VIII. RED FLAGS

- A. Within one hundred and twenty days (120) of the Effective Date, each Injunctive Relief Distributor shall, at a minimum, apply specific metrics to identify the potential Red Flags described in Section VIII.D with respect to Independent Retail Pharmacy Customers. For Chain Customers, the metrics used to identify the Red Flags described in Section VIII.D may be adjusted based on the specific business model and supplier relationships of the Chain Customer.
- B. Each Injunctive Relief Distributor shall evaluate and, if necessary, enhance or otherwise adjust the specific metrics it uses to identify Red Flags set forth in Section VIII.D.
- C. Each Injunctive Relief Distributor shall provide annually to the Monitor the specific metrics it uses to identify Red Flags as set forth in Section VIII.D. The Monitor shall review the metrics used to identify Red Flags as set forth in Section VIII.D to assess whether the metrics are reasonable. The Monitor may, at its discretion, suggest revisions to the metrics in the annual Audit Report as part of the Red Flags Review set forth in Section XVIII.F.3.f. Each Injunctive Relief Distributor may rely on its specific metrics to comply with the requirements of Section VIII unless and until the Monitor proposes a revised metric in connection with Section XVIII.H.

D. For purposes of the Injunctive Relief Terms, “*Red Flags*” are defined as follows:

1. **Ordering ratio of Highly Diverted Controlled Substances to non-Controlled Substances:** Analyze the ratio of the order volume of all Highly Diverted Controlled Substances to the order volume of all non-Controlled Substances to identify Customers with significant rates of ordering Highly Diverted Controlled Substances.
2. **Ordering ratio of Highly Diverted Controlled Substance base codes or drug families to non-Controlled Substances:** Analyze the ratio of the order volume of each Highly Diverted Controlled Substance base code or drug family to the total order volume of all non-Controlled Substances to identify Customers with significant rates of ordering each Highly Diverted Controlled Substance base code or drug family.
3. **Excessive ordering growth of Controlled Substances:** Analyze significant increases in the ordering volume of Controlled Substances using criteria to identify customers that exhibit percentage growth of Controlled Substances substantially in excess of the percentage growth of non-Controlled Substances.
4. **Unusual formulation ordering:** Analyze ordering of Highly Diverted Controlled Substances to identify customers with significant ordering of high-risk formulations. High-risk formulations include, but are not limited to, 10mg hydrocodone, 8mg hydromorphone, 2mg alprazolam, single-ingredient buprenorphine (*i.e.*, buprenorphine without naloxone), and highly-abused formulations of oxycodone. On an annual basis (or as otherwise necessary), high-risk formulations of Highly Diverted Controlled Substances may be added, removed, or revised based on the Injunctive Relief Distributors’ assessment and regulatory guidance.
5. **Out-of-area patients:** Analyze Pharmacy Customer Data or Dispensing Data to assess volume of prescriptions for Highly Diverted Controlled Substances for out-of-area patients (based on number of miles traveled between a patient’s zip code and the pharmacy location, depending on the geographic area of interest) taking into consideration the percentage of out-of-area patients for non-Controlled Substances.
6. **Cash prescriptions:** Analyze Pharmacy Customer Data or Dispensing Data to assess percentage of cash payments for purchases of Controlled Substances taking into consideration the percentage of cash payments for purchases of non-Controlled Substances.
7. **Prescriber activity of Customers:** Analyze Pharmacy Customer Data or Dispensing Data to identify Customers that are dispensing Highly Diverted Controlled Substance prescriptions for Top Prescribers as follows:

- a) Top Prescribers representing a significant volume of dispensing where the prescriber's practice location is in excess of 50 miles from the pharmacy ("out-of-area"), relative to the percentage of out-of-area prescriptions for non-Controlled Substances.
 - b) Top Prescribers representing prescriptions for the same Highly Diverted Controlled Substances in the same quantities and dosage forms indicative of pattern prescribing (e.g., a prescriber providing many patients with the same high-dose, high-quantity supply of 30mg oxycodone HCL prescription without attention to the varying medical needs of the prescriber's patient population).
 - c) Top Prescribers where the top five (5) or fewer prescribers represent more than fifty percent (50%) of total prescriptions for Highly Diverted Controlled Substances during a specified period.
- 8. **Public regulatory actions against Customers:** Review information retrieved from companies that provide licensing and disciplinary history records (e.g., LexisNexis), and/or other public sources, including governmental entities, showing that the Customer, pharmacists working for that Customer, or the Customer's Top Prescribers have been subject, in the last five (5) years, to professional disciplinary sanctions regarding the dispensing or handling of Controlled Substances or law enforcement action related to Controlled Substances diversion. Continued licensing by a relevant state agency may be considered, but shall not be dispositive, in resolving the Red Flag. For Chain Customer locations, representations from each Chain Customer that it reviews its pharmacists' licensing statuses annually and for the regulatory actions described in this paragraph has either (i) taken appropriate employment action, or (ii) disclosed the regulatory action to the Injunctive Relief Distributor, may be considered in resolving the Red Flag.
- 9. **Customer termination data:** Review information from the Injunctive Relief Distributor's due diligence files and, when operable, from the Clearinghouse, subject to Section VIII.F, regarding Customers that have been terminated from ordering Controlled Substances by another distributor due to concerns regarding Controlled Substances.
- E. For any Red Flag evaluation in Section VIII.D that may be performed using Pharmacy Customer Data or Dispensing Data, an Injunctive Relief Distributor will analyze the Red Flag using Pharmacy Customer Data, to the extent feasible based on the functionality of a Customer's pharmacy management system, until Dispensing Data is collected and analyzed by the Clearinghouse as described in Section XVII. Until Dispensing Data is collected and analyzed by the Clearinghouse, an Injunctive Relief Distributor may satisfy the Red Flag evaluations in Sections VIII.D.5 through VIII.D.7 by engaging in considerations of out-of-area patients, cash payments for prescriptions and Top Prescribers

without satisfying the specific requirements of Sections VIII.D.5 through VIII.D.7. In the event that the Clearinghouse is not collecting and analyzing Dispensing Data within two years of the Effective Date, the Injunctive Relief Distributors and the State Compliance Review Committee shall meet and confer to consider alternatives for the performance of the analysis required by Sections VIII.D.5 through VIII.D.7 using Pharmacy Customer Data.

- F. As provided for in Section XVII.C.4, the foregoing Red Flag evaluations may be performed by the Clearinghouse and reported to the relevant Injunctive Relief Distributors.
- G. The Injunctive Relief Distributors and the State Compliance Review Committee shall work in good faith to identify additional potential Red Flags that can be derived from the data analytics to be performed by the Clearinghouse.

IX. ONBOARDING

- A. For each Injunctive Relief Distributor, prior to initiating the sale of Controlled Substances to a potential Customer, a member of the Injunctive Relief Distributor's CSMP department (or a qualified third-party compliance consultant trained on the Injunctive Relief Distributor's CSMP) shall perform the following due diligence:
 - 1. Interview the pharmacist-in-charge, either over the telephone, via videoconference, or in person. The interview shall include questions regarding the manner in which the potential Customer maintains effective controls against the potential diversion of Controlled Substances.
 - 2. Obtain a "Pharmacy Questionnaire" completed by the owner and/or pharmacist-in-charge of the potential Customer. The Pharmacy Questionnaire shall require going-concern potential Customers to list their top ten (10) prescribers for Highly Diverted Controlled Substances combined, along with the prescriber's specialty, unless the Injunctive Relief Distributor is able to obtain this data otherwise. The Pharmacy Questionnaire shall also require disclosure of the identity of all other distributors that serve the potential Customer, and whether the potential Customer has been terminated or suspended from ordering Controlled Substances by another distributor and the reason for any termination or suspension. The Pharmacy Questionnaire shall request information that would allow the Injunctive Relief Distributor to identify Red Flags, including questions regarding the manner in which the potential Customer maintains effective controls against the potential diversion of Controlled Substances. A potential Customer's responses to the Pharmacy Questionnaire shall be verified, to the extent applicable and practicable, against external sources (for example, the Clearinghouse, once operational, and Automation of Reports and Consolidated Orders System ("ARCOS")) data made available to the Injunctive Relief Distributor by the

DEA). The Pharmacy Questionnaire shall be maintained by the Injunctive Relief Distributor in a database accessible to its CSMP personnel.

3. Complete a written onboarding report to be maintained in a database accessible to the Injunctive Relief Distributor's CSMP personnel reflecting the findings of the interview and any site visit, the findings regarding the identification of and, if applicable, conclusion concerning any Red Flag associated with the pharmacy, as well as an analysis of the Pharmacy Questionnaire referenced in the preceding paragraph.
 4. For going-concern potential Customers, review Pharmacy Customer Data to assist with the identification of any Red Flags.
 5. Document whether the potential Customer or the pharmacist-in-charge has been subject to any professional disciplinary sanctions or law enforcement activity related to Controlled Substances dispensing, and, if so, the basis for that action. For Chain Customers, this provision shall apply to the potential specific pharmacies in question.
- B. For Chain Customers, each Injunctive Relief Distributor may obtain the information in Section IX.A from a corporate representative of the Chain Customer.
- C. In the event that an Injunctive Relief Distributor identifies one or more unresolved Red Flags or other information indicative of potential diversion of Controlled Substances through the onboarding process or otherwise, the Injunctive Relief Distributor shall refrain from selling Controlled Substances to the potential Customer pending additional due diligence. If following additional due diligence, the Injunctive Relief Distributor is unable to resolve the Red Flags or other information indicative of diversion, the Injunctive Relief Distributor shall not initiate the sale of Controlled Substances to the potential Customer and shall report the potential Customer consistent with Section XIV. If the Injunctive Relief Distributor determines that the potential Customer may be onboarded for the sale of Controlled Substances, the Injunctive Relief Distributor shall document the decision and the bases for its decision. Such a good faith determination, if documented, shall not serve, without more, as the basis of a future claim of non-compliance with the Injunctive Relief Terms. For Chain Customers, these provisions shall apply to the potential specific pharmacies in question.

X. ONGOING DUE DILIGENCE

- A. Each Injunctive Relief Distributor shall periodically review its procedures and systems for detecting patterns or trends in Customer order data or other information used to evaluate whether a Customer is maintaining effective controls against diversion.
- B. Each Injunctive Relief Distributor shall conduct periodic proactive compliance reviews of its Customers' performance in satisfying their corresponding

responsibilities to maintain effective controls against the diversion of Controlled Substances.

- C. Each Injunctive Relief Distributor shall review ARCOS data made available to it by the DEA and, once operational, by the Clearinghouse, to assist with Customer specific due diligence. For Chain Customers, this provision shall apply to the potential specific pharmacies in question.

- D. Each Injunctive Relief Distributor shall conduct due diligence as set forth in its CSMP policies and procedures in response to concerns of potential diversion of Controlled Substances at its Customers. For Chain Customers, these provisions shall apply to the specific pharmacies in question. The due diligence required by an Injunctive Relief Distributor's CSMP policies and procedures may depend on the information or events at issue. The information or events raising concerns of potential diversion of Controlled Substances at a Customer include but are not limited to:
 - 1. The discovery of one or more unresolved Red Flags;
 - 2. The receipt of information directly from law enforcement or regulators concerning potential diversion of Controlled Substances at or by a Customer;
 - 3. The receipt of information concerning the suspension or revocation of pharmacist's DEA registration or state license related to potential diversion of Controlled Substances;
 - 4. The receipt of reliable information through the hotline established in Section V.E concerning suspected diversion of Controlled Substances at the Customer;
 - 5. The receipt of reliable information from another distributor concerning suspected diversion of Controlled Substances at the Customer; or
 - 6. Receipt of other reliable information that the Customer is engaged in conduct indicative of diversion or is failing to adhere to its corresponding responsibility to prevent the diversion of Highly Diverted Controlled Substances.

- E. On an annual basis, each Injunctive Relief Distributor shall obtain updated pharmacy questionnaires from five hundred (500) Customers to include the following:
 - 1. The top 250 Customers by combined volume of Highly Diverted Controlled Substances purchased from the Injunctive Relief Distributor measured as of the end of the relevant calendar year; and

2. Additional Customers selected as a representative sample of various geographic regions, customer types (Independent Retail Pharmacy Customers and Chain Customers), and distribution centers. Each Injunctive Relief Distributor's Chief Diversion Control Officer shall develop risk-based criteria for the sample selection.

F. **Scope of Review**

1. For reviews triggered by Section X.D, an Injunctive Relief Distributor shall conduct due diligence and obtain updated Pharmacy Customer Data or equivalent, or more comprehensive data from the Clearinghouse if needed, as set forth in its CSMP policies and procedures.
2. For questionnaires collected pursuant to Section X.E, Injunctive Relief Distributors shall conduct a due diligence review consistent with the Injunctive Relief Distributors' CSMP policies and procedures. These annual diligence reviews shall be performed in addition to any of the diligence reviews performed under Section X.D, but may reasonably rely on reviews performed under Section X.D.
3. If the Injunctive Relief Distributor decides to terminate the Customer due to concerns regarding potential diversion of Controlled Substances, the Injunctive Relief Distributor shall promptly cease the sale of Controlled Substances to the Customer and report the Customer consistent with Section XIV. If the Injunctive Relief Distributor decides not to terminate the Customer, the Injunctive Relief Distributor shall document that determination and the basis therefor. Such a good faith determination, if documented, shall not, without more, serve as the basis of a future claim of non-compliance with the Injunctive Relief Terms.

XI. SITE VISITS

- A. Each Injunctive Relief Distributor shall conduct site visits, including unannounced site visits, where appropriate, of Customers, as necessary, as part of Customer due diligence.
- B. During site visits, an Injunctive Relief Distributor's CSMP personnel or qualified third-party compliance consultants shall interview the pharmacist-in-charge or other relevant Customer employees, if appropriate, about any potential Red Flags and the Customer's maintenance of effective controls against the potential diversion of Controlled Substances.
- C. An Injunctive Relief Distributor's CSMP personnel or qualified third-party compliance consultants who conduct site visits shall document the findings of any site visit.
- D. Site visit and all other compliance reports shall be maintained by each Injunctive Relief Distributor in a database accessible to all CSMP personnel.

XII. THRESHOLDS

- A. Each Injunctive Relief Distributor shall use Thresholds to identify potentially Suspicious Orders of Controlled Substances from Customers.
- B. Each Injunctive Relief Distributor's CSMP department shall be responsible for the oversight of the process for establishing and modifying Thresholds. The sales departments of the Injunctive Relief Distributors shall not have the authority to establish or adjust Thresholds for any Customer or participate in any decisions regarding establishment or adjustment of Thresholds.
- C. Injunctive Relief Distributors shall not provide Customers specific information about their Thresholds or how their Thresholds are calculated.
 - 1. Threshold Setting
 - a) Injunctive Relief Distributors shall primarily use model-based thresholds. For certain circumstances, Injunctive Relief Distributors may apply a non-model threshold based on documented customer diligence and analysis.
 - b) Each Injunctive Relief Distributor shall include in its Annual Threshold Analysis and Assessment Report (as required by Section XVIII.F.3.c) to the Monitor summary statistics regarding the use of non-model thresholds and such information shall be considered by the Monitor as part of its Threshold Setting Process Review in the annual Audit Report.
 - c) For the purposes of establishing and maintaining Thresholds, each Injunctive Relief Distributor shall take into account the Controlled Substances diversion risk of each drug base code. The diversion risk of each base code should be defined and reassessed annually by the Injunctive Relief Distributor's CSMP Committee and reviewed by the Monitor.
 - d) Each Injunctive Relief Distributor shall establish Thresholds for new Customers prior to supplying those Customers with Controlled Substances and shall continue to have Thresholds in place at all times for each Customer to which it supplies Controlled Substances.
 - e) When ordering volume from other distributors becomes readily available from the Clearinghouse, an Injunctive Relief Distributor shall consider including such information as soon as reasonably practicable in establishing and maintaining Thresholds.

- f) Each Injunctive Relief Distributor shall incorporate the following guiding principles in establishing and maintaining Customer Thresholds, except when inapplicable to non-model Thresholds:
- (1) Thresholds shall take into account the number of non-Controlled Substance dosage units distributed to, dispensed and/or number of prescriptions dispensed by the Customer to assist with the determination of Customer size. As a general matter, smaller customers should have lower Thresholds than larger customers.
 - (2) For the purposes of establishing and maintaining Thresholds, Injunctive Relief Distributors shall use statistical models that are appropriate to the underlying data.
 - (3) For the purposes of establishing and maintaining Thresholds, Injunctive Relief Distributors shall take into account a Customer's ordering and/or dispensing history for a specified period of time.
 - (4) For the purposes of establishing and maintaining Thresholds, Injunctive Relief Distributors shall take into account the ordering history of Customers within similar geographic regions, or, where appropriate for Chain Customers, ordering history within the chain.
 - (5) If appropriate, Thresholds may take into account the characteristics of Customers with similar business models.
 - (a) A Customer's statement that it employs a particular business model must be verified, to the extent practicable, before that business model is taken into account in establishing and maintaining a Customer's Threshold.

2. Threshold Auditing

- a) The Injunctive Relief Distributors shall review their respective Customer Thresholds at least on an annual basis and modify them where appropriate.
- b) Each Injunctive Relief Distributor's CSMP department shall annually evaluate its Threshold setting methodology and processes and its CSMP personnel's performance in adhering to those policies.

3. Threshold Changes

- a) An Injunctive Relief Distributor may increase or decrease a Customer Threshold as set forth in its CSMP policies and procedures, subject to Sections XII.C.3.b through XII.C.3.e.
- b) Prior to approving any Threshold change request by a Customer, each Injunctive Relief Distributor shall conduct due diligence to determine whether an increase to the Threshold is warranted. This due diligence shall include obtaining from the Customer the basis for the Threshold change request, obtaining and reviewing Dispensing Data and/or Pharmacy Customer Data for the previous three (3) months for due diligence purposes, and, as needed, conducting an on-site visit to the Customer. This Threshold change request diligence shall be conducted by the Injunctive Relief Distributor's CSMP personnel.
- c) No Injunctive Relief Distributor shall proactively contact a Customer to suggest that the Customer request an increase to any of its Thresholds, to inform the Customer that its Orders-to-date are approaching its Thresholds or to recommend to the Customer the amount of a requested Threshold increase. It shall not be a violation of this paragraph to provide Chain Customer headquarters reporting on one or more individual Chain Customer pharmacy location(s) to support the anti-diversion efforts of the Chain Customer's headquarters staff, and it shall not be a violation of this paragraph for the Injunctive Relief Distributor's CSMP personnel to contact Customers to seek to understand a Customer's ordering patterns.
- d) An Injunctive Relief Distributor's Chief Diversion Control Officer may approve criteria for potential adjustments to Customer Thresholds to account for circumstances where the Thresholds produced by the ordinary operation of the statistical models require modification. Such circumstances include adjustments to account for seasonal ordering of certain Controlled Substances that are based on documented diligence and analysis, adjustments made to permit ordering of certain Controlled Substances during a declared national or state emergency (e.g., COVID-19 pandemic), IT errors, and data anomalies causing results that are inconsistent with the design of the statistical models. Each Injunctive Relief Distributor shall include in its Annual Threshold Analysis and Assessment Report (as required by Section XVIII.F.3.c) to the Monitor information regarding the use of this paragraph and such information shall be considered by the Monitor as part of its Threshold Setting Process Review in the annual Audit Report.
- e) Any decision to raise a Customer's Threshold in response to a request by a Customer to adjust its Threshold must be documented

in a writing and state the reason(s) for the change. The decision must be consistent with the Injunctive Relief Distributor's CSMP and documented appropriately.

XIII. SUSPICIOUS ORDER REPORTING AND NON-SHIPMENT

- A. Each Injunctive Relief Distributor shall report Suspicious Orders to the Settling States ("*Suspicious Order Reports*" or "*SORs*"), including those Settling States that do not currently require such SORs, at the election of the Settling State.
- B. For the SORs required by the Injunctive Relief Terms, each Injunctive Relief Distributor shall report Orders that exceed a Threshold for Controlled Substances set pursuant to the processes in Section XII that are blocked and not shipped.
- C. No Injunctive Relief Distributor shall ship any Order that it (i) reports pursuant to Sections XIII.A or XIII.B, or (ii) would have been required to report pursuant to Sections XIII.A or XIII.B had the Settling State elected to receive SORs.
- D. In reporting Suspicious Orders to the Settling States, the Injunctive Relief Distributors shall file SORs in a standardized electronic format that is uniform among the Settling States and contains the following information fields:
 - 1. Customer name;
 - 2. Customer address;
 - 3. DEA registration number;
 - 4. State pharmacy license number;
 - 5. Date of order;
 - 6. NDC number;
 - 7. Quantity;
 - 8. Explanation for why the order is suspicious (up to 250 characters): Details that are order-specific regarding why an order was flagged as a Suspicious Order, including specific criteria used by an Injunctive Relief Distributor's Threshold system (except phrases such as "order is of unusual size" without any additional detail are not acceptable); and
 - 9. Name and contact information for a knowledgeable designee within the Injunctive Relief Distributor's CSMP department to be a point of contact for the SORs.
- E. On a quarterly basis, each Injunctive Relief Distributor shall provide a summary report to the Settling States that elect to receive it that provides the following

information for the relevant quarter with respect to the top ten (10) Customers by volume for each Highly Diverted Controlled Substance base code that have placed a Suspicious Order for that base code, in that quarter (for Chain Customers, only individual pharmacies in the chain will be considered for evaluation as a top ten (10) Customer):

1. The number of SORs submitted for that Customer by base code;
 2. The Customer's order volume by base code for the quarter for all Highly Diverted Controlled Substances;
 3. The Customer's order frequency by base code for the quarter for all Highly Diverted Controlled Substances;
 4. For each Highly Diverted Controlled Substance base code, the ratio of the Customer's order volume for that base code to the volume of all pharmaceutical orders for the quarter; and
 5. The ratio of the Customer's order volume of all Controlled Substances to the volume of all pharmaceutical orders for the quarter.
- F. The Injunctive Relief Distributors shall only be required to file a single, uniform, electronic form of SOR with any Settling State that receives SORs pursuant to these Injunctive Relief Terms. A Settling State retains the authority pursuant to applicable state law or relevant state agency authority to request additional information about a particular SOR.
- G. It is the objective of the Settling States and the Injunctive Relief Distributors for the Injunctive Relief Distributors to provide SORs to Settling States that identify the same Suspicious Orders as reported to the DEA pursuant to the definition and requirements of the federal Controlled Substances Act and its regulations, although the fields of the SORs submitted to the Settling States as required by Section XIII may differ from the content required by the DEA. To the extent federal definitions and requirements materially change during the term of the Injunctive Relief Terms, the Injunctive Relief Distributors may be required to adjust the format and content of the SORs to meet these federal requirements. The Injunctive Relief Distributors and the State Compliance Review Committee will engage in good faith discussions regarding such adjustments.
- H. It shall not be a violation of the Injunctive Relief Terms if an Injunctive Relief Distributor ships a Suspicious Order or fails to submit or transmit a SOR if:
1. The shipment of the Suspicious Order or failed SOR transmission was due to a computer error (data entry mistakes, coding errors, computer logic issues, software malfunctions, and other computer errors or IT failures); and

2. The Injunctive Relief Distributor reports the error, including a description of measures that will be taken to prevent recurrence of the error, to any affected Settling State, the State Compliance Review Committee, and the Monitor within five (5) business days of its discovery.

XIV. TERMINATED CUSTOMERS

- A. Each Injunctive Relief Distributor shall report to the Clearinghouse, once operational, within five (5) business days (or as otherwise required by state statute or regulation), Customers it has terminated from eligibility to receive Controlled Substances or refused to onboard for the sale of Controlled Substances due to concerns regarding the Customer's ability to provide effective controls against the potential diversion of Controlled Substances following the Effective Date.
- B. The Injunctive Relief Distributors shall report to the relevant Settling State(s), within five (5) business days (or as otherwise required by state statute or regulation) Customers located in such Settling States that it has terminated from eligibility to receive Controlled Substances or refused to onboard for the sale of Controlled Substances due to concerns regarding the Customer's ability to provide effective controls against the potential diversion of Controlled Substances following the Effective Date. Such reports will be made in a uniform format. The Injunctive Relief Distributors and the State Compliance Review Committee shall use best efforts to agree on such uniform format for inclusion prior to the requirement taking effect.
- C. In determining whether a Customer should be terminated from eligibility to receive Controlled Substances, Injunctive Relief Distributors shall apply factors set out in their CSMP policies and procedures, which shall include the following conduct by a Customer:
 1. Has generated an excessive number of Suspicious Orders, which cannot otherwise be explained;
 2. Has routinely demonstrated unresolved Red Flag activity;
 3. Has continued to fill prescriptions for Highly Diverted Controlled Substances that raise Red Flags following an Injunctive Relief Distributor's warning or communication about such practices;
 4. Has failed to provide Pharmacy Customer Data or Dispensing Data in response to a request from an Injunctive Relief Distributor or otherwise refuses to cooperate with the Injunctive Relief Distributor's CSMP after providing the Customer with a reasonable amount of time to respond to the Injunctive Relief Distributor's requests;
 5. Has been found to have made material omissions or false statements on a Pharmacy Questionnaire (the requirements for the contents of a Pharmacy Questionnaire are described in Section IX); or

6. Has been the subject of discipline by a State Board of Pharmacy within the past three (3) years or has had its owner(s) or pharmacist-in-charge subject to license probation or termination within the past five (5) years by a State Board of Pharmacy for matters related to Controlled Substances dispensing or a federal or state felony conviction.
- D. Once the Clearinghouse has made Customer termination data available to each Injunctive Relief Distributor, each Injunctive Relief Distributor shall consider terminating Customers that have been terminated from eligibility to receive Controlled Substances by another distributor as a result of suspected diversion of Controlled Substances if the Customer is ordering only Controlled Substances from the Injunctive Relief Distributor. If the Injunctive Relief Distributor determines not to terminate Customers to which this paragraph applies, the Injunctive Relief Distributor shall document its decision-making. A good-faith decision to continue shipping Controlled Substances to Customers to which this paragraph applies, shall not serve, without more, as the basis of a future claim of non-compliance with the Injunctive Relief Terms.
 - E. For Chain Customers, the provisions in Section XIV.A-D shall apply to the specific pharmacies in question.

XV. EMERGENCIES

- A. In the circumstances of declared national or state emergencies in which the healthcare community relies on the Injunctive Relief Distributors for critical medicines, medical supplies, products, and services, the Injunctive Relief Distributors may be required to temporarily modify their respective CSMP processes to meet the critical needs of the supply chain. These modifications may conflict with the requirements of the Injunctive Relief Terms.
- B. In the case of a declared national or state emergency, the Injunctive Relief Distributors shall be required to give notice to the State Compliance Review Committee of any temporary material changes to their CSMP processes which may conflict with the requirements of the Injunctive Relief Terms and specify the sections of the Injunctive Relief Terms which will be affected by the temporary change.
- C. The Injunctive Relief Distributors shall document all temporary changes to their CSMP processes and appropriately document all customer-specific actions taken as a result of the declared national or state emergency.
- D. The Injunctive Relief Distributors shall provide notice to the State Compliance Review Committee at the conclusion of the declared national or state emergency, or sooner, stating that the temporary CSMP processes put into place have been suspended.
- E. Provided the Injunctive Relief Distributors comply with the provisions of Sections XV.A through XV.D, the Injunctive Relief Distributors will not face liability for

any deviations from the requirements of the Injunctive Relief Terms taken in good faith to meet the critical needs of the supply chain in response to the declared national or state emergency. Nothing herein shall limit Settling States from pursuing claims against the Injunctive Relief Distributors based on deviations from the requirements of the Injunctive Relief Terms not taken in good faith to meet the critical needs of the supply chain in response to a declared national or state emergency.

XVI. COMPLIANCE WITH LAWS AND RECORDKEEPING

- A. The Injunctive Relief Distributors acknowledge and agree that they must comply with applicable state and federal laws governing the distribution of Controlled Substances.
- B. Good faith compliance with the Injunctive Relief Terms creates a presumption that the Injunctive Relief Distributors are acting reasonably and in the public interest with respect to Settling States' existing laws requiring effective controls against diversion of Controlled Substances and with respect to the identification, reporting, and blocking of Suspicious Orders of Controlled Substances.
- C. The requirements of the Injunctive Relief Terms are in addition to, and not in lieu of, any other requirements of state or federal law applicable to Controlled Substances distribution. Except as provided in Section XVI.D, nothing in the Injunctive Relief Terms shall be construed as relieving Injunctive Relief Distributors of the obligation to comply with such laws, regulations, or rules. No provision of the Injunctive Relief Terms shall be deemed as permission for Injunctive Relief Distributors to engage in any acts or practices prohibited by such laws, regulations, or rules.
- D. In the event of a conflict between the requirements of the Injunctive Relief Terms and any other law, regulation, or requirement such that an Injunctive Relief Distributor cannot comply with the law without violating the Injunctive Relief Terms or being subject to adverse action, including fines and penalties, the Injunctive Relief Distributor shall document such conflicts and notify the State Compliance Review Committee and any affected Settling State the extent to which it will comply with the Injunctive Relief Terms in order to eliminate the conflict within thirty (30) days of the Injunctive Relief Distributor's discovery of the conflict. The Injunctive Relief Distributor shall comply with the Injunctive Relief Terms to the fullest extent possible without violating the law.
- E. In the event of a change or modification of federal or state law governing the distribution of Controlled Substances that creates an actual or potential conflict with the Injunctive Relief Terms, any Injunctive Relief Distributor, any affected Settling State, or the State Compliance Review Committee may request that the Injunctive Relief Distributors, State Compliance Review Committee, and any affected Settling State meet and confer regarding the law change. During the meet and confer, the Injunctive Relief Distributors, the State Compliance Review

Committee, and any affected Settling State will address whether the change or modification in federal or state law requires an amendment to the Injunctive Relief Terms. In the event the Injunctive Relief Distributors, the State Compliance Review Committee, and any affected Settling State cannot agree on a resolution, and the dispute relates to whether the generally applicable Injunctive Relief Terms herein should be changed, an Injunctive Relief Distributor, the State Compliance Review Committee, or any affected Settling State may submit the question to the National Arbitration Panel. If the dispute relates to whether a change in an individual State's law requires a modification of the Injunctive Relief Terms only with respect to that State, an Injunctive Relief Distributor, the State Compliance Review Committee, or any affected Settling State may seek resolution of the dispute pursuant to Section XIX. Maintenance of competition in the industry and the potential burden of inconsistent obligations by Injunctive Relief Distributors shall be a relevant consideration in such resolution.

- F. Recordkeeping: Each Injunctive Relief Distributor shall retain records it is required to create pursuant to its obligations hereunder in an electronic or otherwise readily accessible format. The Settling States shall have the right to review records provided to the Monitor pursuant to Section XVIII. Nothing in the Injunctive Relief Terms prohibits a Settling State from issuing a lawful subpoena for records pursuant to an applicable law.

XVII. CLEARINGHOUSE

- A. Creation of the Clearinghouse
1. The Clearinghouse functions shall be undertaken by a third-party vendor or vendors.
 2. The vendor(s) will be chosen through a process developed and jointly agreed upon by the Injunctive Relief Distributors and the State Compliance Review Committee.
 3. Consistent with the process developed by the Injunctive Relief Distributors and the State Compliance Review Committee, within two (2) months of the Effective Date, the Injunctive Relief Distributors shall issue a Request for Proposal to develop the systems and capabilities for a Clearinghouse to perform the services of a data aggregator.
 4. Within five (5) months of the Effective Date, the Clearinghouse Advisory Panel shall select one or more entities to develop the systems for the Clearinghouse and perform data aggregator services. The Clearinghouse Advisory Panel shall select a vendor or vendors that employ or retain personnel who have adequate expertise and experience related to the pharmaceutical industry, the distribution of Controlled Substances, and the applicable requirements of the Controlled Substances Act and the DEA's implementing regulations.

5. Within sixty (60) days of the selection of a vendor(s) to serve as the Clearinghouse, the Injunctive Relief Distributors shall negotiate and finalize a contract with the vendor(s). The date that the contract is signed by the Injunctive Relief Distributors and the vendor(s) shall be referred to as the “*Clearinghouse Retention Date*.”
6. The development of the Clearinghouse shall proceed on a phased approach as discussed in Sections XVII.C and XVII.D.

B. Governance and Staffing of the Clearinghouse

1. *Capabilities.* The selected vendor or vendors shall staff the Clearinghouse in a manner that ensures the development of robust data collection, analytics and reporting capabilities for the Settling States and Injunctive Relief Distributors. To the extent additional expertise is required for the engagement, the vendor(s) may retain the services of third-party consultants.
2. *Independence.* While performing services for the Clearinghouse, all vendors and consultants, and their staff working on the Clearinghouse, shall be independent (*i.e.*, not perform services of any kind, including as a consultant or an employee on behalf of any Injunctive Relief Distributor outside of the ordinary business operations of the Clearinghouse). Independence may be achieved by implementing appropriate ethical walls with employees who are currently performing or who have previously performed work for an Injunctive Relief Distributor within two years of the Clearinghouse Retention Date.
3. *Liability.* The Injunctive Relief Distributors are entitled to rely upon information or data received from the Clearinghouse, whether in oral, written, or other form. No Injunctive Relief Distributor, and no individual serving on the Clearinghouse Advisory Panel, shall have any liability (whether direct or indirect, in contract or tort or otherwise) to any Party for or in connection with any action taken or not taken by the Clearinghouse. In addition, no Injunctive Relief Distributor, and no individual serving on the Clearinghouse Advisory Panel, shall have any liability (whether direct or indirect, in contract or tort or otherwise) to any Party for or in connection with any action taken or not taken by an Injunctive Relief Distributor based on incorrect, inaccurate, incomplete or otherwise erroneous information or data provided by the Clearinghouse, unless the information or data was incorrect, inaccurate, incomplete or otherwise erroneous because the Injunctive Relief Distributor itself provided incorrect, inaccurate, incomplete or otherwise erroneous data or information to the Clearinghouse. For any legal requirements that are assumed by the Clearinghouse during Phase 2-B pursuant to Section XVII.D.3, liability shall be addressed pursuant to Section XVII.D.3.c.

4. *Clearinghouse Advisory Panel.* The State Compliance Review Committee and Injunctive Relief Distributors shall create a Clearinghouse Advisory Panel no later than sixty (60) days after the Effective Date to oversee the Clearinghouse.
 - a) The Clearinghouse Advisory Panel shall have an equal number of members chosen by the State Compliance Review Committee on the one hand, and the Injunctive Relief Distributors on the other. The size of the Clearinghouse Advisory Panel will be decided by the State Compliance Review Committee and the Injunctive Relief Distributors, and the State Compliance Review Committee and the Injunctive Relief Distributors may select as members third-party experts, but no more than one half of each side's representatives may be such third-party experts. At least one member chosen by the State Compliance Review Committee will be based on consultation with the National Association of State Controlled Substances Authorities.
 - b) During the first two years of the operation of the Clearinghouse, the Clearinghouse Advisory Panel shall meet (in-person or remotely) at least once per month. After the first two years of operation, the Clearinghouse Advisory Panel shall meet at least quarterly. The Monitor may attend Clearinghouse Advisory Panel meetings and may provide recommendations to the Clearinghouse Advisory Panel.
 - c) The Clearinghouse Advisory Panel shall establish a subcommittee to advise on issues related to privacy, the Health Insurance Portability and Accountability Act of 1996 ("*HIPAA*"), and data security and a subcommittee to advise on issues related to Dispensing Data. It may establish additional subcommittees. Subcommittees may include individuals who are not members of the Clearinghouse Advisory Panel. The Clearinghouse Advisory Panel may invite one or more prescribers, dispensers, and representatives from state Prescription Drug Monitoring Programs ("*PDMP*") to serve on the Dispensing Data subcommittee. Each Injunctive Relief Distributor shall have a representative on each subcommittee created by the Clearinghouse Advisory Panel.
 - d) The Clearinghouse Advisory Panel may delegate tasks assigned to it by the Injunctive Relief Terms to the Executive Director.
5. *Executive Director.* One employee of the vendor, or one representative from the vendor group in the event that there are multiple vendors, shall be an Executive Director who shall manage day-to-day operations and report periodically to the Clearinghouse Advisory Panel.

C. Phase 1 of the Clearinghouse: Data Collection, Initial Analytics and Reporting

1. System Development

- a) Within one (1) year of the Clearinghouse Retention Date, the Clearinghouse shall develop systems to receive and analyze data obtained from the Injunctive Relief Distributors pursuant to electronic transmission formats to be agreed upon by the Clearinghouse Advisory Panel.
- b) In developing such systems, the Clearinghouse shall ensure that:
 - (1) The systems provide robust reporting and analytic capabilities.
 - (2) Data obtained from Injunctive Relief Distributors shall be automatically pulled from the existing order management data platforms (e.g., SAP).
 - (3) The systems shall be designed to receive data from sources other than the Injunctive Relief Distributors, including pharmacies, non-Injunctive Relief Distributors, the DEA, State Boards of Pharmacy, and other relevant sources, pursuant to standardized electronic transmission formats.
 - (4) The systems shall be designed to protect personally identifiable information (“*PII*”) and protected health information (“*PHI*”) from disclosure and shall comply with HIPAA and any federal and state laws relating to the protection of PII and PHI.
 - (5) The Clearinghouse will establish a HIPAA-compliant database that can be accessed by state authorities, the Injunctive Relief Distributors, and any entities that subsequently participate in the Clearinghouse. The database that will be made available to the Injunctive Relief Distributors and any non-governmental entities that subsequently participate in the Clearinghouse will also blind commercially sensitive information.
 - (6) State authorities shall have access to the HIPAA-compliant database via web-based tools and no additional or specialized equipment or software shall be required. This access shall allow state authorities to query the HIPAA-compliant database without limitation.

- (7) The Injunctive Relief Distributors shall be permitted to use data obtained from the Clearinghouse for anti-diversion purposes, including the uses expressly contemplated by the Injunctive Relief Terms. The Injunctive Relief Distributors shall not sell (or obtain license fees for) data obtained from Clearinghouse to any third-parties. Nothing in the Injunctive Relief Terms shall prohibit an Injunctive Relief Distributor from using its own data, including data provided to the Injunctive Relief Distributor by third-parties other than the Clearinghouse, for any commercial purposes, including selling or licensing its data to third-parties.

2. Aggregation of Data

- a) It is the goal of the Settling States and the Injunctive Relief Distributors for the Clearinghouse to obtain comprehensive data from all distributors, pharmacies, and other relevant data sources to provide maximum permissible transparency into the distribution and dispensing of Controlled Substances. During Phase 1, the Clearinghouse Advisory Panel shall develop recommendations for ways to achieve this goal.
- b) In Phase 1, the Injunctive Relief Distributors shall provide and/or facilitate the collection of, and the Clearinghouse shall collect and maintain, the following:
 - (1) Injunctive Relief Distributor transaction data for Controlled Substances and non-Controlled Substances, specified at the NDC, date, quantity, and customer level.
 - (2) Injunctive Relief Distributor information on Customers that have been terminated and/or declined onboarding due to concerns regarding Controlled Substance dispensing following the Effective Date.
- c) The Clearinghouse shall make available to the Injunctive Relief Distributors, in a format to be determined by the Clearinghouse Advisory Panel, blinded data for their CSMP due diligence functions. The data will include all Controlled Substances and non-Controlled Substances and be refreshed on a regular basis. The Clearinghouse will also seek to provide non-identifying information regarding whether a single distributor is associated with multiple warehouses with unique DEA registrations (e.g., multiple distribution centers operated by a single distributor), in the data it makes available.

- d) During Phase 1, the Clearinghouse Advisory Panel (with input from its Dispensing Data subcommittee) will develop an operational plan to obtain Dispensing Data directly from pharmacies, unless the Clearinghouse Advisory Panel determines it is inadvisable to do so. The operational plan developed by the Clearinghouse Advisory Panel shall address compliance with HIPAA and shall include recommendations to facilitate the collection of Dispensing Data in compliance with HIPAA and relevant state privacy laws. To the extent possible, the Clearinghouse will begin collecting Dispensing Data during Phase 1.
- e) Nothing in the Injunctive Relief Terms shall require the Injunctive Relief Distributors to indemnify or otherwise be responsible to pharmacy customers for any claims resulting from the provision of Dispensing Data to the Clearinghouse, including, but not limited to, claims related to any data breaches occurring with the data transmitted to or maintained by the Clearinghouse.

3. State and Federal Reporting Requirements

- a) The Injunctive Relief Distributors shall comply with state and federal transactional and Suspicious Order reporting requirements related to Controlled Substances as follows:
 - (1) Until such time as the Clearinghouse is able to provide transactional and Suspicious Order regulatory reporting to the states on behalf of the Injunctive Relief Distributors, the Injunctive Relief Distributors shall continue to file all required reports under state law and those reports required by these Injunctive Relief Terms.
 - (2) Once the Clearinghouse is able to process and submit such reports, the Clearinghouse may process and submit those reports on behalf of each Injunctive Relief Distributor to the states. At all times during Phase 1, each Injunctive Relief Distributor shall remain responsible for the identification of Suspicious Orders and will remain liable for a failure to submit transactional data or Suspicious Order reports required under state law or these Injunctive Relief Terms.
 - (3) An Injunctive Relief Distributor may elect to fulfill its reporting obligations directly, rather than have the Clearinghouse assume the responsibility for the transmission of the various reports.

4. Additional Reports and Analytics

- a) In consultation with the Clearinghouse Advisory Panel, the Clearinghouse shall work to develop additional reports and analyses to assist the Settling States and the Injunctive Relief Distributors in addressing Controlled Substance diversion, including, but not limited to, identifying Red Flags consistent with Section VIII.
- b) The Clearinghouse will generate analyses and reports to be used by the Settling States and the Injunctive Relief Distributors based on format and content recommended by the Clearinghouse Advisory Panel. In order to refine the format and reach final recommendations, the Clearinghouse shall prepare sample analytical reports for a sample geographic region to review with the Clearinghouse Advisory Panel. The sample reports will also be shared with the DEA in an effort to receive additional feedback.
- c) After the content and format of the sample reports have been approved by the Clearinghouse Advisory Panel, the Clearinghouse will begin producing reports on a periodic basis.
- d) The Clearinghouse will develop capabilities to provide Settling States customized reports upon reasonable request to assist in their efforts to combat the diversion of Controlled Substances and for other public health and regulatory purposes.
- e) After the Clearinghouse has obtained sufficient Dispensing Data from Customers, the Clearinghouse shall commence providing standard reports to the Settling States and Injunctive Relief Distributors that will include summaries and analysis of Dispensing Data. The reports and analytics of Dispensing Data shall be developed in consultation with the Clearinghouse Advisory Panel (including its Dispensing Data subcommittee) and shall include, but not be limited to:
 - (1) Identification of Customers whose dispensing may indicate Red Flags consistent with Section VIII, as determined by the Clearinghouse from aggregate data; and
 - (2) Identification of Customers whose aggregate dispensing volumes for Highly Diverted Controlled Substances are disproportionately high relative to the population of the relevant geographic area.
- f) The Clearinghouse shall also prepare reports and analyses for the Settling States and Injunctive Relief Distributors identifying prescribers whose prescribing behavior suggests they may not be

engaged in the legitimate practice of medicine. Such reports and analysis shall be developed in consultation with the Clearinghouse Advisory Panel (including its Dispensing Data subcommittee) and shall seek to identify and evaluate:

- (1) Prescribers who routinely prescribe large volumes of Highly Diverted Controlled Substances relative to other prescribers with similar specialties, including health care professionals who prescribe a large number of prescriptions for high dosage amounts of Highly Diverted Controlled Substances;
 - (2) Prescribers whose prescriptions for Highly Diverted Controlled Substances are routinely and disproportionately filled in a geographic area that is unusual based on the prescriber's location; and
 - (3) Prescribers who routinely prescribe out-of-specialty or out-of-practice area without legitimate reason.
- g) Reports or analysis generated by the Clearinghouse may not be based on complete data due to a lack of participation by non-Injunctive Relief Distributors and pharmacies. As such, Injunctive Relief Distributors shall not be held responsible for actions or inactions related to reports and analysis prepared by the Clearinghouse which may be based on incomplete data due to a lack of participation by non-Injunctive Relief Distributors and pharmacies.

D. Phase 2 of the Clearinghouse: Additional Data Collection and Analytics and Assumption of CSMP Functions

Within one (1) year of Phase 1 of the Clearinghouse being operational, the Clearinghouse and the Clearinghouse Advisory Panel shall develop a detailed strategic and implementation plan for Phase 2 of the Clearinghouse ("*Phase 2 Planning Report*"). Phase 2 will consist of two parts. Phase 2-A will focus on increasing data collection from non-Injunctive Relief Distributors, pharmacies and other data sources and developing enhanced analytics based on the experiences gained from Phase 1. Phase 2-A will also include recommendations for the development of uniform federal and state reporting. Phase 2-B will involve the potential assumption of various CSMP activities, including Threshold setting and order management by the Clearinghouse. The Phase 2 Planning Report will address both Phase 2-A and Phase 2-B. After the completion of the Phase 2 Planning Report, individual Injunctive Relief Distributors, in their sole discretion, may elect not to proceed with Phase 2-B as provided by Section XVII.E. If one or more Injunctive Relief Distributors elect to proceed with Phase 2-B, the goal will be to have Phase 2-B fully operational within two (2) years of the Clearinghouse

Retention Date and no later than three (3) years of the Clearinghouse Retention Date.

1. Phase 2-A: Additional Data Collection and Analytics

- a) During Phase 2-A, the Clearinghouse will continue the functions defined in Phase 1 and work to expand the scope of its data collection and enhance its analytics and reporting capabilities including the following:
 - (1) Integration of data from additional sources, including:
 - (a) Transaction data from other distributors, including manufacturers that distribute directly to retail pharmacies and pharmacies that self-warehouse; and
 - (b) Where possible, state PDMP data and other data, including, but not limited to, State Board of Medicine and Board of Pharmacy sanctions, and agreed-upon industry data. If state PDMP data is effectively duplicative of Dispensing Data already obtained in Phase 1, it will not be necessary for the Clearinghouse to obtain state PDMP data.
 - (2) Development of additional metrics analyzing the data available from the additional data sources (PDMP, other pharmacy data, sanction authorities, and third-party volume projections).
 - (3) Development of real-time or near real-time access to distribution data, dispensing data and other data sources.
 - (4) Refinement of methodologies for analyzing Dispensing Data to identify suspicious prescribers.
 - (5) Development of additional capabilities to provide Settling States, the Injunctive Relief Distributors and potentially the DEA customized reporting from the Clearinghouse upon reasonable request.

2. Phase 2-A: Uniform Required Reporting

- a) The Clearinghouse and the Clearinghouse Advisory Panel shall develop uniform reporting recommendations for potential implementation by state regulators in order to allow the Injunctive Relief Distributors to satisfy their obligations under the Injunctive

Relief Terms and state and federal laws in a uniform and consistent manner.

b) It is a goal of the Settling States and the Injunctive Relief Distributors to:

- (1) Streamline and simplify required reporting which will benefit the Injunctive Relief Distributors and the Settling States, as well as the DEA;
- (2) Develop uniform transactional and Suspicious Order reporting requirements; and
- (3) Provide for the submission of uniform Suspicious Order reports.

3. Phase 2-B: Clearinghouse Assumption of CSMP Functions

a) With respect to Phase 2-B, the Phase 2 Planning Report shall address:

- (1) Engagement with stakeholders, including the DEA, to develop the system of Threshold setting and Suspicious Order reporting to potentially be provided by the Clearinghouse;
- (2) Development of technology and rules, including any proposed changes to federal law or regulations;
- (3) Development of models for the identification of Suspicious Orders and setting universal Thresholds in a manner consistent with Section XII. These models shall include active order management and order fulfillment protocols to ensure that orders are compared to relevant Thresholds by the Clearinghouse before shipment instructions are provided by the Clearinghouse to the Injunctive Relief Distributors. The models shall also include the identification of Suspicious Orders when they are placed by Customers, which will be held before shipment or blocked based on instructions provided by the Clearinghouse to the Injunctive Relief Distributors.
- (4) Development of criteria governing distribution to Customers that have placed one or more Orders that exceed a Threshold;

- (5) Development of rules for allocating Orders placed by Customers that have more than one Distributor if one or more Orders exceed a Threshold;
 - (6) Development of a pilot project for a sample geographic region to perform data analysis to test the models for Threshold setting and the identification of Suspicious Orders.
- b) Following implementation of Phase 2-B, the Injunctive Relief Distributors participating in Phase 2-B and the State Compliance Review Committee shall meet and confer with respect to whether to expand the scope of the Clearinghouse to cover additional anti-diversion functions, such as the performance of due diligence.
 - c) CSMP functions that have been assumed by the Clearinghouse during Phase 2-B will no longer be performed by participating Injunctive Relief Distributors individually through their CSMPs. CSMP functions performed by the Clearinghouse will assist participating Injunctive Relief Distributors to satisfy the applicable legal obligations of those Injunctive Relief Distributors. The Clearinghouse's performance of CSMP functions will not relieve participating Injunctive Relief Distributors from their legal obligations unless (i) the Injunctive Relief Distributors and the State Compliance Review Committee jointly enter into a written agreement for the Clearinghouse to assume legal requirements during Phase 2-B; and (ii) all vendors and consultants working on the Clearinghouse agree in writing to assume such obligations. Nothing in this paragraph shall apply to any Injunctive Relief Distributor that does not participate in Phase 2-B pursuant to Section XVII.E.

E. Option to Opt Out of Phase 2-B

1. Each Injunctive Relief Distributor shall have the option, in its sole discretion, to elect not to participate in Phase 2-B at any point. In the event that an Injunctive Relief Distributor elects not to participate in Phase 2-B, that Injunctive Relief Distributor shall cease to have any obligation to fund future costs directly related to Phase 2-B of the Clearinghouse or to implement the Clearinghouse's determinations as to identification of Suspicious Orders and Suspicious Order reporting. If an Injunctive Relief Distributor elects not to participate in Phase 2-B, that Injunctive Relief Distributor shall remain responsible for the requirements specified for Phase 1 and Phase 2-A of the Clearinghouse and shall be responsible for contributing to the costs associated with Phase 1 and Phase 2-A.

2. In the event that an Injunctive Relief Distributor elects not to participate in Phase 2-B, the Clearinghouse Advisory Panel shall discuss and make recommendations for any necessary adjustments to the Phase 2-B capabilities described in Section XVII.D.3.

F. Funding

1. The establishment and ongoing operations of the Clearinghouse shall be funded by the Injunctive Relief Distributors for a period of ten (10) years commencing on the Clearinghouse Retention Date.
2. For each of the first two (2) years of the operation of the Clearinghouse, the Injunctive Relief Distributors will make total payments of \$7.5 million per year combined. For years three (3) through ten (10), the Injunctive Relief Distributors will make total payments of \$3 million per year combined. Additional costs associated with Phase 2-B shall be billed to the Injunctive Relief Distributors participating in Phase 2-B.
3. Payments by the Injunctive Relief Distributors for the Clearinghouse shall be allocated among the Injunctive Relief Distributors as set forth in Section IV.H of the Settlement Agreement, dated as of July 21, 2021, which incorporates these Injunctive Relief Terms as Exhibit P.
4. In the event that the cost of the Clearinghouse exceeds the amounts provided by the Injunctive Relief Distributors, the Injunctive Relief Distributors and State Compliance Review Committee shall meet-and-confer on alternatives, which may include:
 - a) Limiting the operations of the Clearinghouse consistent with a revised budget;
 - b) Seeking additional sources of funding for the Clearinghouse; and/or
 - c) Allocating, in a manner consistent with the allocation of payments between the Injunctive Relief Distributors as set forth in Section XVII.F.3, additional amounts that are the responsibility of the Injunctive Relief Distributors to be used for the operation of the Clearinghouse.
5. The Injunctive Relief Distributors and the State Compliance Review Committee agree to engage in good faith discussions regarding potential continued operation and funding of the Clearinghouse following the initial ten (10) year period of Clearinghouse operations.
6. The Injunctive Relief Distributors and the State Compliance Review Committee shall develop a means to obtain payments from other parties that may use or benefit from the Clearinghouse, including, but not limited

to, other settling defendants, non-Injunctive Relief Distributors, or other parties and the Clearinghouse Advisory Panel shall consider other funding sources for the Clearinghouse. This may include consideration of a user fee or other model by which non-Injunctive Relief Distributors that use the Clearinghouse will contribute to funding the Clearinghouse.

7. In the event that ten (10) or more Settling States reach agreements with any national retail chain pharmacies to resolve claims related to the distribution of Controlled Substances, the Settling States' Attorneys' General agree to make participation in the Clearinghouse, including providing data to the Clearinghouse and contribution to the cost of the operation of the Clearinghouse, a condition of any settlement. The Settling States' Attorneys' General agree to make best efforts to ensure that any other settling distributors and/or pharmacies participate in the Clearinghouse. To the extent that the Attorneys General are able to secure participation by additional distributors and/or pharmacies, it is anticipated that, to the extent practicable based on the financial and relative size of the settling distributor and/or pharmacy, those entities will contribute to the cost of the operation of the Clearinghouse. The Injunctive Relief Distributors' obligation to fund the Clearinghouse shall be partially reduced by contributions obtained from other distributors and/or pharmacies pursuant to a formula to be determined by the Clearinghouse Advisory Panel.

G. Confidentiality

1. All data provided to the Clearinghouse shall be confidential.
2. Information provided by distributors participating in the Clearinghouse may not be provided to any other entity or individual outside those expressly contemplated by the Injunctive Relief Terms.
3. The Clearinghouse may not provide to any distributor information specific to another distributor. Notwithstanding the prior sentence, the Clearinghouse may provide blinded data to a distributor reflecting total Orders (across all distributors) for a particular Customer, region, and/or state at the base code and NDC number level and all transactional data information. Such information may only be used by receiving distributors for purposes of identifying, minimizing, or otherwise addressing the risk of Controlled Substances diversion. No distributor or pharmacy, including the Injunctive Relief Distributors, shall attempt to obtain revenue from this information. Such information provided by the Clearinghouse shall be compliant with all applicable laws and regulations.
4. If the Clearinghouse receives a request for disclosure of any data, material or other information created or shared under the Injunctive Relief Terms, pursuant to a Third Party Request, the Clearinghouse shall notify the

Injunctive Relief Distributors and the Clearinghouse Advisory Panel of the Third Party Request and any confidential information to be disclosed so that the Injunctive Relief Distributors may seek a protective order or otherwise challenge or object to the disclosure. The Clearinghouse shall provide the Injunctive Relief Distributors and the Clearinghouse Advisory Panel with at least ten (10) days' advance notice before complying with any Third Party Request for confidential information, except where state law requires a lesser period of advance notice.

H. Data Integrity

1. The Clearinghouse shall use best-in-class technology to preserve the integrity of the data.
2. The Clearinghouse shall report any data breaches under HIPAA and state law that occur as a result of any of its data collection and reporting activities to the Settling States and other authorities as required by law.
3. The Injunctive Relief Distributors and the Settling States shall not be liable for any breaches of any databases maintained by the Clearinghouse. This does not excuse the Clearinghouse or its vendor(s) from compliance with all state and federal laws and regulations governing (1) the protection of personal information and protected health information, or (2) notifications relating to Data Security Events.

I. Credit for Investment in the Clearinghouse

1. The Injunctive Relief Distributors and the State Compliance Review Committee shall negotiate in good faith regarding a potential credit against Injunctive Relief Distributors' overall settlement obligations if costs exceed the amounts specified in Section XVII.F.

XVIII. MONITOR

A. Monitor Selection and Engagement

1. The Injunctive Relief Distributors shall engage a Monitor to perform the reviews described in Section XVIII.F. The Monitor shall employ or retain personnel who have appropriate qualifications related to the pharmaceutical industry and the laws governing the distribution of pharmaceuticals, the distribution of Controlled Substances, and the applicable requirements of federal and state law. The Monitor may also employ or retain personnel who have appropriate qualifications in the audit and review of sample documents in order to conduct the reviews described in Section XVIII.F. To the extent additional expertise is required for the engagement, the Monitor may retain the services of third-party consultants.

2. The Monitor must perform each review described in Section XVIII.F in a professionally independent and objective fashion, as defined in the most recent Government Auditing Standards issued by the United States Government Accountability Office. A Monitor shall not be engaged in active litigation involving one or more of the Injunctive Relief Distributors or Settling States or present a potential conflict of interest involving matters concerning an Injunctive Relief Distributor, except by agreement of the affected parties. If the Monitor is employed by an entity that performed work for any Injunctive Relief Distributor or any of the Settling States prior to the Effective Date, the Monitor will cause to be implemented appropriate ethical walls between the Monitor team and the employees of the firm who have previously performed work for an Injunctive Relief Distributor or any of the Settling States.
3. The process for selecting the Monitor shall be as follows:
 - a) Within sixty (60) calendar days of the Effective Date, the Injunctive Relief Distributors and the State Compliance Review Committee shall exchange pools of recommended candidates to serve as the Monitor. The pools shall each contain the names of three (3) individuals, groups of individuals, or firms.
 - b) After receiving the pools of Monitor candidates, the Injunctive Relief Distributors and the State Compliance Review Committee shall have the right to meet with the candidates and conduct appropriate interviews of the personnel who are expected to work on the project. The Injunctive Relief Distributors (individually or in combination) and the State Compliance Review Committee may veto any of the candidates, and must do so in writing within thirty (30) days of receiving the pool of candidates. If all three (3) candidates within a pool are rejected by either the Injunctive Relief Distributors or the State Compliance Review Committee, the party who rejected the three (3) candidates may direct the other party to provide up to three (3) additional qualified candidates within thirty (30) calendar days of receipt of said notice.
 - c) If the Injunctive Relief Distributors or the State Compliance Review Committee do not object to a proposed candidate, the Injunctive Relief Distributors or the State Compliance Review Committee shall so notify the other in writing within thirty (30) days of receiving the pool of candidates. If more than one candidate remains, the State Compliance Review Committee shall select the Monitor from the remaining candidates. Within thirty (30) calendar days of the selection of the Monitor, the Injunctive Relief Distributors shall retain the Monitor, and finalize all terms of engagement, supplying a copy of an engagement letter to the State Compliance Review Committee. The terms of engagement

shall include a process by which Injunctive Relief Distributors may challenge Monitor costs as excessive, duplicative or unnecessary, which process must be approved by the State Compliance Review Committee.

4. The Injunctive Relief Distributors shall be responsible for the Monitor's fees and costs directly related to its performance of the work specified by the Injunctive Relief Terms up to a limit of \$1,000,000 per year per Injunctive Relief Distributor (*i.e.*, a total of \$3,000,000 per year).
5. Prior to each year, the Monitor shall submit a combined annual budget to the Injunctive Relief Distributors and State Compliance Review Committee that shall not exceed a total of \$3,000,000. The Monitor shall submit quarterly reports to the Injunctive Relief Distributors and the State Compliance Review Committee tracking actual spend to the annual budget.
6. In the event that any of the Injunctive Relief Distributors or State Compliance Review Committee believe that the Monitor is not performing its duties and responsibilities under the Injunctive Relief Terms in a reasonably cost effective manner, an Injunctive Relief Distributor or the State Compliance Review Committee shall recommend in writing changes to the Monitor's practices to reduce cost. The Monitor, Injunctive Relief Distributors, and the State Compliance Review Committee shall meet and confer in good faith in response to such a recommendation.
7. In the event that the Injunctive Relief Distributor and the State Compliance Review Committee cannot agree on whether the recommended cost reductions are warranted, either the State Compliance Review Committee or the Injunctive Relief Distributors may submit the question to the National Arbitration Panel, who shall determine whether the Monitor is performing its duties and responsibilities under the Injunctive Relief Terms in a reasonably cost effective manner, and, if not, the necessary changes to the Monitor's practices to reduce cost.
8. If the National Arbitration Panel determines that the Monitor cannot complete the reviews described in Section XVIII.F within the combined annual budget of \$3,000,000, the National Arbitration Panel shall require the Monitor to provide the Injunctive Relief Distributors and the State Compliance Review Committee with a written report explaining why it is not possible to complete the reviews within budget and all steps the Monitor has taken to perform its duties and responsibilities under the Injunctive Relief Terms in a reasonably cost effective manner. After receiving the Monitor's report, the Injunctive Relief Distributors, and the State Compliance Review Committee shall meet and confer in good faith to determine whether an increase in the combined budget is appropriate. If the Injunctive Relief Distributors and the State Compliance Review

Committee cannot reach an agreement on the amount of the reasonable costs in excess of \$3,000,000 for the relevant year, the issue will be submitted to the National Arbitration Panel for resolution. The National Arbitration Panel may award additional costs up to total cap of \$5,000,000 for the relevant year (\$3,000,000 plus an additional \$2,000,000).

9. Unless the Injunctive Relief Distributors and the State Compliance Review Committee agree otherwise as part of the meet and confer process in the prior paragraph (such as by agreeing to limit the Monitor's duties and responsibilities for the remainder of the year), the amount above \$3,000,000 and up to the total cap of \$5,000,000 in a given year necessary for the Monitor to complete the reviews described in Section XVIII.F shall be divided evenly among the Injunctive Relief Distributors without reducing any other amounts that are the responsibility of the Injunctive Relief Distributors.

B. Early Termination of the Monitor

1. In the event any of the Injunctive Relief Distributors or State Compliance Review Committee believe that the Monitor is not performing its duties and responsibilities under the Injunctive Relief Terms in a reasonably professional, competent and independent manner, an Injunctive Relief Distributor or the State Compliance Review Committee shall recommend replacement of the Monitor in writing. The Injunctive Relief Distributors and the State Compliance Review Committee shall meet and confer in good faith in response to a recommendation to replace the Monitor. If the State Compliance Review Committee and the Injunctive Relief Distributors agree that the Monitor should be replaced, a replacement Monitor will be selected in the manner set forth in Section XVIII.A.3.
2. In the event the Injunctive Relief Distributor and the State Compliance Review Committee cannot agree on whether the Monitor should be replaced, either the State Compliance Review Committee or the Injunctive Relief Distributors may submit the question of the Monitor's dismissal to the National Arbitration Panel, and the Monitor shall only be dismissed if that panel finds that there is Good Cause for dismissal. Good Cause for dismissal shall mean (a) a material and substantial breach of the terms of the Monitor's obligations under the Injunctive Relief Terms; (b) any act of dishonesty, misappropriation, embezzlement, intentional fraud, or similar conduct by the Monitor; (c) any clear pattern of bias or prejudice in favor or against any party by the Monitor; (d) conduct by the Monitor that demonstrates unfitness to fulfill the functions of the Monitor reasonably and competently; or (e) conflicts of interest described in Section XVIII.A.2. If the panel finds that the Monitor should be dismissed, a replacement Monitor will be selected in the manner set forth in Section XVIII.A.3.

3. In addition, if the Monitor resigns for any reason, a replacement Monitor will be selected in the manner set forth in Section XVIII.A.3.

C. Term and Reporting Periods

1. The term of the Monitor will be five (5) years from the date the Monitor is appointed, divided into one-year periods for purposes of the reviews and reporting described in Section XVIII (“*Reporting Periods*”).

D. Monitor Access to Information

1. In connection with its reviews set forth in Section XVIII.F, the Monitor may request to interview employees with appropriate authority and responsibilities as necessary. In the event that an Injunctive Relief Distributor believes that the Monitor is requesting an unreasonable number of interviews or requesting interviews of employees who do not have relevant information to the reviews required by Section XVIII.F, the Injunctive Relief Distributor and State Compliance Review Committee shall meet and confer in good faith to resolve this issue.
2. The Chief Diversion Control Officer of each Injunctive Relief Distributor or a direct report of the Chief Diversion Control Officer shall serve as the primary point of contact for the Monitor to facilitate the Monitor’s access to documents, materials, or staff necessary to conduct the reviews specified in Section XVIII.F. The Monitor shall communicate any request for documents, materials, or access to staff to the Chief Diversion Control Officers or their designees.
3. If at any time the Monitor believes there is undue delay, resistance, interference, limitation, or denial of access to any records or to any employee or former employee deemed necessary by the Monitor to conduct the reviews specified in Section XVIII.F, the Monitor shall notify the Chief Diversion Control Officer of the Injunctive Relief Distributor and they shall meet and confer to resolve such issue. If the Monitor believes that the matter was not resolved, the Monitor shall immediately report the issue to the State Compliance Review Committee.
4. To the extent any of the documents requested by the Monitor contain material protected from disclosure by any legal privilege, including the attorney-client privilege or attorney work product protections, an Injunctive Relief Distributor may redact such material before providing the documents to the Monitor, but must provide the Monitor with a privilege log describing the redacted information and identifying the basis for redaction.
5. Notwithstanding any other information referenced and produced pursuant to Section XVIII, the Monitor shall have access to, and each Injunctive Relief Distributor’s Chief Diversion Control Officer shall produce to the

Monitor, any settlement agreements with government entities entered into after the Effective Date specifically concerning the requirements contained in the Injunctive Relief Terms and an Injunctive Relief Distributor's distribution of Controlled Substances (as opposed to distribution of pharmaceutical products in general).

E. Settling States' Access to Monitor

1. Other than in connection with the initiation of a Notice of Potential Violation set forth in Section XIX.B.2, should the Monitor believe it needs to initiate communication with the State Compliance Review Committee regarding an Injunctive Relief Distributor's compliance with the Injunctive Relief Terms, the Monitor's communications should include the Chief Diversion Control Officer or counsel of the affected Injunctive Relief Distributor, regardless of the form of communication.
2. The State Compliance Review Committee shall have access to any settlement agreements produced to the Monitor pursuant to Section XVIII.D.5.

F. Reviews to be Conducted by the Monitor

1. There shall be two (2) types of reviews to be conducted by the Monitor:
 - a) Customer-specific reviews, as set forth in Section XVIII.F.2; and
 - b) System reviews, as set forth in Section XVIII.F.3.
2. Customer-Specific Reviews
 - a) The following Customer-specific reviews will be conducted by the Monitor for each Injunctive Relief Distributor for each of the Reporting Periods:
 - (1) Threshold Change Request Review ("*TCR Review*");
 - (2) Onboarding New Customer Review ("*Onboarding Review*");
 - (3) Ongoing Due Diligence Review ("*Ongoing Diligence Review*");
 - (4) Customer Termination Review ("*Termination Review*"); and
 - (5) Orders that Exceed Thresholds but are Shipped Review ("*Exceeded Threshold Review*").

- b) Sample selection and audit periods for TCR Reviews, Onboarding Reviews, Ongoing Diligence Reviews, Termination Reviews, and Exceeded Threshold Reviews:
- (1) For each Reporting Period, the Monitor will review a representative sample of files for the performance of the TCR Reviews, Onboarding Reviews, and Ongoing Diligence Reviews. The Monitor shall select a sample representative of various geographic regions, customer types (Independent Retail Pharmacy Customers or Chain Customer), and distribution centers.
 - (2) The Monitor will meet and confer with each of the Injunctive Relief Distributors to determine the appropriate audit period within each Reporting Period from which the samples will be selected (e.g. samples will be selected from the first six (6) months of a reporting period to allow the Monitor time to perform its review during the remainder of the reporting period).
 - (3) Within thirty (30) calendar days following the close of the agreed-upon audit period, the Injunctive Relief Distributors (or the Clearinghouse once operational, if able to do so) will provide the Monitor with the following lists of relevant Customers for each type of review:
 - (a) A list of all Customers that requested at least one Threshold increase for a Highly Diverted Controlled Substance during the relevant audit period, including the number of such requests by each Customer;
 - (b) A list of all Customers that were onboarded during the relevant audit period and, during that period, ordered and received Highly Diverted Controlled Substances;
 - (c) A list of all Customers that were the subject of an Ongoing Diligence Review during the relevant audit period;
 - (d) A list of all Customers that, for reasons related to Controlled Substance regulatory compliance, were terminated during the relevant audit period; and
 - (e) A list of all Orders for Highly Diverted Controlled Substances where a decision was made to ship the Order even though the order exceeded the otherwise

applicable Threshold, with number of such shipped orders.

- (4) Within fifteen (15) calendar days of compiling this Customer information for sample selection, each Injunctive Relief Distributor shall propose a reasonable number of customer files for each review to the Monitor.
- (5) Within fifteen (15) calendar days of receiving the lists specified above from the Injunctive Relief Distributors, the Monitor shall choose representative files to be reviewed from these lists. Each list will include the Customers' zip code, geographic region, distribution center, and customer type (Independent Retail Pharmacy Customer or Chain Customer).

c) TCR Reviews

- (1) For each Reporting Period, the Monitor shall conduct a TCR Review for a sample review of Customers who requested at least one Threshold increase for Highly Diverted Controlled Substances for each Injunctive Relief Distributor. For the TCR Reviews, the Monitor shall review the information contained in the files of the sample Customers and determine whether the information reflects substantial compliance with the requirements of Section XII.C.3.

d) Onboarding Reviews

- (1) For each Reporting Period, the Monitor shall conduct an Onboarding Review of a sample of Customers that were onboarded during the applicable audit period and, during that period, ordered and received Highly Diverted Controlled Substances from the Injunctive Relief Distributor. For the Onboarding Reviews, the Monitor shall review the information contained in the files of the sample Customers and determine whether the information reflects substantial compliance with the requirements of Section IX.

e) Ongoing Diligence Reviews

- (1) For each Reporting Period, the Monitor shall conduct an Ongoing Diligence Review of a sample of Customers for each Injunctive Relief Distributor that was the subject of an Ongoing Diligence Review during the relevant audit period. For the Ongoing Diligence Reviews, the Monitor shall review the information contained in the files of the

sample of Customers and determine whether the information reflects substantial compliance with the requirements of Section X.

f) Termination Reviews

- (1) For each Reporting Period, the Monitor shall conduct a review of a sample of Customers that were terminated by each Injunctive Relief Distributor during the audit period. For the Termination Reviews, the Monitor shall review the information contained in the files of the sample of Customers and determine whether the information reflects substantial compliance with the requirements of Section XIV.

g) Exceeded Threshold Review

- (1) For each Reporting Period, the Monitor shall conduct a review of a sample of Orders for Highly Diverted Controlled Substances where a decision was made by the Injunctive Relief Distributor to ship the Order even though the Order exceeded the applicable Threshold. For the Exceeded Threshold Reviews, the Monitor shall review the information contained in the Customer files related to the Orders and determine whether the information reflects substantial compliance with the requirements of Section XIII.B.

3. Annual System Reviews:

- a) The following system reviews will be conducted by the Monitor for each Injunctive Relief Distributor for each of the Reporting Periods:
 - (1) CSMP Review;
 - (2) Threshold Setting Process Review;
 - (3) Suspicious Orders and Suspicious Order Report Review;
 - (4) Compensation Review;
 - (5) Red Flag Review; and
 - (6) Review of CSMP Integration with Clearinghouse.
- b) CSMP Review

- (1) For each Reporting Period, the Monitor shall conduct a review of the following materials from each Injunctive Relief Distributor:
 - (a) Current CSMP policies and procedures;
 - (b) Organizational charts for the departments that are relevant to the CSMP organization;
 - (c) Logs and/or summaries of any reports received on the “hot line” required by Section V.E and the action or response of an Injunctive Relief Distributor to any such reports;
 - (d) Copies of the quarterly reports provided by the Chief Diversion Control Officer to the CSMP Committee as required by Section IV.C;
 - (e) Copies of the quarterly reports provided by the CSMP Committee to senior management and the Board of Directors as required by Section VI.C; and
 - (f) Copies of the materials used for the training required by Section VII and lists of the attendees of the training.
- c) Threshold Setting Process Review:
 - (1) For each Reporting Period, each Injunctive Relief Distributor or its outside consultants shall prepare a summary report describing how its Threshold-setting methodology for Independent Retail Pharmacy Customers and Chain Customers complies with Section XII (the “*Annual Threshold Analysis and Assessment Report*”).
 - (2) For each Reporting Period, the Monitor shall review the Annual Threshold Analysis and Assessment Report, determine whether the information reflects substantial compliance with the requirements of Section XII, and include any Observations and Recommendations, as defined in Section XVIII.G, in its annual Audit Report.
- d) Suspicious Orders and Suspicious Order Reporting Review:
 - (1) For each Reporting Period, each Injunctive Relief Distributors will provide the Monitor with a report containing summary metrics for the Suspicious Orders that were reported to the DEA and the Settling States (the

“*Suspicious Order Metrics Report*”). In the Suspicious Order Metrics Report, the Injunctive Relief Distributors will also provide summary metrics for Orders of Highly Diverted Controlled Substances that exceeded a Threshold but were still shipped.

- (2) For each Reporting Period, the Monitor shall review the Suspicious Order Metrics Report, determine whether the information reflects substantial compliance with the requirements of Section XIII, and include any Observations and Recommendations in its annual Audit Report.

e) Compensation Reviews:

- (1) For each Reporting Period, the Monitor will review compensation-related policy documents for each Injunctive Relief Distributor for sales personnel. The Monitor shall analyze those documents and determine whether the compensation policies of each Injunctive Relief Distributor comply with the requirements contained in Section V.

f) Red Flags Review:

- (1) For each Reporting Period, the Monitor shall review the Red Flags defined in Section VIII and their incorporation into each Injunctive Relief Distributor’s policies and procedures. The Monitor shall determine whether the information reflects substantial compliance with the requirements of Section VIII and include any Observations and Recommendations, as called for by Section VIII.C, about those definitions in its annual Audit Report.

g) Review of CSMP Integration with the Clearinghouse:

- (1) For each Reporting Period, each Injunctive Relief Distributor shall prepare a report summarizing the status of the Injunctive Relief Distributor’s CSMP integration with the operation of the Clearinghouse (“*Clearinghouse Integration Report*”). The Monitor shall review each Injunctive Relief Distributor’s Clearinghouse Integration Report, determine whether the information reflects substantial compliance with the requirements of Section XVII, and include any Observations and Recommendations in its annual Audit Report.

G. Observations and Recommendations:

1. If the Monitor notes any areas for potential improvement during the course of the reviews conducted pursuant to the Injunctive Relief Terms, the Monitor shall include any such recommendations in the Audit Report. Collectively, any such questions, concerns or recommendations will be referred to as “*Observations and Recommendations*.”

H. Audit Reports:

1. No later than one hundred and twenty (120) calendar days prior to the end of a Reporting Period and/or at any other time deemed reasonably necessary by the Monitor, the Monitor shall provide each Injunctive Relief Distributor with a draft report detailing any instances of substantial non-compliance with the applicable provisions of the Injunctive Relief Terms from the reviews in Section XVIII.F (the “*Draft Report*”). The Draft Report will also describe any Observations and Recommendations.
2. Within thirty (30) calendar days of its receipt of the Draft Report, the Injunctive Relief Distributor will provide comments and responses to the Draft Report. The Injunctive Relief Distributor will, among other things:
 - a) Respond to each instance of substantial non-compliance, including, where appropriate, describing any corrective action taken (or to be taken).
 - b) Respond to each Observation and Recommendation.
3. Within thirty (30) calendar days of its receipt of the Injunctive Relief Distributors’ responses to the Draft Report, the Monitor shall provide a final report (the “*Audit Report*”) to each Injunctive Relief Distributor and the State Compliance Review Committee. The Monitor shall provide the State Compliance Review Committee with a copy of an Injunctive Relief Distributor’s response to the Draft Report.
4. No action or lack of action by the Settling States regarding information received from the Monitor concerning an Injunctive Relief Distributor’s conduct shall be considered affirmation, acceptance, or ratification of that conduct by the Settling States.

I. Confidentiality:

1. Materials and information provided by the Injunctive Relief Distributors to the Monitor that are designated “*Confidential*” (and any parts, portions, or derivations thereof) (the “*Confidential Information*”) will be kept confidential and not be shown, disclosed, or distributed to any other party, including any other Injunctive Relief Distributor.
2. The Monitor will not use materials or information received from one Injunctive Relief Distributor, or information or analysis developed using

the Confidential Information of an Injunctive Relief Distributor, in its assessment of any other Injunctive Relief Distributor. Because each Injunctive Relief Distributor operates pursuant to its own unique policies and procedures intended to comply with legal and other requirements of the Injunctive Relief Terms, the Monitor shall apply the standards of each Injunctive Relief Distributor to its reviews without preference to the practices or standards applied by any other Injunctive Relief Distributor.

3. If any of the Settling States or the Monitor receive a request for disclosure of any material or information created or shared under the Injunctive Relief Terms, pursuant to a Third Party Request, the Settling State or the Monitor, respectively, shall notify the Injunctive Relief Distributors of the Third Party Request and the Confidential Information to be disclosed so that the Injunctive Relief Distributors may seek a protective order or otherwise challenge or object to the disclosure. The Settling State or the Monitor will provide the Injunctive Relief Distributors with at least ten (10) days' advance notice before complying with any Third Party Request for Confidential Information, except where state law requires a lesser period of advance notice.
4. Nothing herein will be deemed to prevent any party from claiming any applicable exemption to the public information act, freedom of information act, public records act, or similar law.

XIX. ENFORCEMENT OF INJUNCTIVE RELIEF TERMS

A. State Compliance Review Committee:

1. Any Settling State may initiate a review of a Potential Violation consistent with the process set forth in Section XIX.
2. The State Compliance Review Committee shall assign the Monitor the responsibilities set forth in Sections XIX.B.3 through XIX.B.7, regarding review of a Potential Violation and an opportunity to cure, except with respect to matters requiring interpretation of the Injunctive Relief Terms subject to Section XIX.C.2. The objective of the Monitor shall be to facilitate a resolution among the parties, providing an opportunity to cure, as applicable, for the party against whom a Potential Violation has been alleged.
3. No less than six (6) months before the Monitor's term expires pursuant to Section XVIII, the State Compliance Review Committee and Injunctive Relief Distributors shall meet and confer in good faith to determine the parameters and processes for continued enforcement, consistent to the maximum extent possible with the provisions set forth in Section XIX, for the period after the Monitor's term has ended. Absent agreement between the State Compliance Review Committee and Injunctive Relief

Distributors, all provisions set forth in Section XIX involving the Monitor are excused after the Monitor's term has ended.

4. Should an Injunctive Relief Distributor allege in good faith that a Settling State or the Monitor has impaired the ability of the Injunctive Relief Distributor to meet the Injunctive Relief Terms, the Injunctive Relief Distributor may request the State Compliance Review Committee to mediate any dispute in an effort to avoid the time and expense of litigation regarding interpretation and enforcement of the Injunctive Relief Terms.

B. Process for Review of Potential Violations and Opportunity to Cure:

1. Definition of "Potential Violation": A Potential Violation occurs when an Injunctive Relief Distributor is alleged to not be in substantial compliance with (i) the Injunctive Relief Terms or (ii) a Corrective Action Plan adopted consistent with the process set forth in Section XIX.B.7.
2. Submission of Notice of Potential Violation. An allegation of a Potential Violation shall be submitted to the State Compliance Review Committee in writing by one or more Settling States ("*Notice of Potential Violation*" or "*Notice*") and shall include the following to the extent practicable:
 - a) Specification of the particular Injunctive Relief Term(s) and/or Corrective Action Plan(s) implicated by the Potential Violation;
 - b) Description of the Potential Violation with specificity;
 - c) The reasoning for and, if available, any documentation supporting the allegation that a Potential Violation has occurred, including whether the Potential Violation is a matter identified by the Monitor in an Audit Report; and
 - d) Description of the time-sensitivity of the Potential Violation, if relevant.
3. Assignment to Monitor. The State Compliance Review Committee shall review every Notice. If the State Compliance Review Committee reasonably believes that further review is warranted, the State Compliance Review Committee shall forward the Notice to the Monitor. The Monitor shall ensure that the Injunctive Relief Distributor that is the subject of the Notice receives a copy of the Notice and a proposed schedule consistent with the process set forth in Sections XIX.B.4 and XIX.B.5.
4. Response to Notice of Potential Violation. Within thirty (30) days of receipt of the Notice of Potential Violation, the Injunctive Relief Distributor that is the subject of the Notice shall provide a written response to the referring Settling State(s), the Monitor, and the State Compliance Review Committee. The response (a) shall set forth the

reasons the Injunctive Relief Distributor that is the subject of the Notice believes that it is in substantial compliance with the relevant Injunctive Relief Term(s) and/or Corrective Action Plan(s), and (b) as applicable, shall explain efforts undertaken to cure the Potential Violation and a schedule for completing the efforts to cure.

5. Conference for Parties re Notice of Potential Violation. The parties to the Notice shall meet or otherwise confer regarding the Potential Violation. The parties and the Monitor shall make themselves available for such a meeting (which may at any party's election be a virtual or technology-based meeting), provided, however, that the meeting is not required to take place sooner than fifteen (15) days after a written response to the Notice of Potential Violation.
6. Process for Previously-Submitted Notices of Potential Violation. At the request of the parties to a Notice, the Monitor shall determine whether the Notice implicates the same or similar issues as a previously submitted Notice or is a matter previously identified by the Monitor in an Audit Report involving the same party alleged to have engaged in a Potential Violation, and make an initial determination as to whether the issues needs to be addressed anew. The Monitor shall inform the Settling State and Injunctive Relief Distributor involved in the previous Notice or the subject of a matter previously identified by the Monitor in an Audit Report of its determination within five (5) business days of receipt of the Notice. The Settling State and Injunctive Relief Distributor shall have five (5) business days to object to the determination. If an objection is made, the Monitor shall respond to the objection within five (5) business days. If no objection is made, the party involved in the prior Notice may rely on the response to the previously submitted Notice or matter previously identified by the Monitor in an Audit Report and no further action shall be required.
7. Monitor Resolution of Potential Violation and Opportunity to Cure. Within thirty (30) days of the meeting pursuant to Section XIX.B.5, the Monitor, taking into consideration the submissions of the parties involved in the Notice and other information available to the Monitor, shall resolve the Notice as follows:
 - a) If the Monitor reasonably believes that a Potential Violation is not ongoing or has been substantially resolved as of thirty (30) days from the meeting pursuant to Section XIX.B.5, the Monitor shall provide written notice to the State Compliance Review Committee and the Settling State(s) and Injunctive Relief Distributor involved in the Notice.
 - b) If the Monitor reasonably believes that a Potential Violation is ongoing and has not been substantially resolved as of thirty (30) days from the meeting pursuant to Section XIX.B.5, the Monitor

shall provide written notice to the State Compliance Review Committee and the Settling State(s) and Injunctive Relief Distributor involved in the Notice and request that the Injunctive Relief Distributor prepare, within thirty (30) days of the receipt of such written notice, a Corrective Action Plan to remedy such Potential Violation, including a reasonable period for implementation of such plan. The Monitor may extend the period of time to submit a Corrective Action Plan up to ninety (90) days based on a reasonable request by the affected party.

- c) A Corrective Action Plan may address multiple Potential Violations, and an existing Corrective Action Plan may be amended to address additional Potential Violations.
- d) Within ten (10) business days of submission of a Corrective Action Plan regarding a Potential Violation, the Monitor shall confer with the State Compliance Review Committee and the Settling State(s) and Injunctive Relief Distributor involved in the Notice regarding the proposed Corrective Action Plan. The Monitor may recommend revisions in its discretion. The conference required by this paragraph may at any party's election be a virtual or technology-based meeting.
- e) Within thirty (30) days of the conference in Section XIX.B.7.d, the Monitor shall advise the State Compliance Review Committee and the Settling State(s) and Injunctive Relief Distributor involved in the Notice whether the Monitor has adopted the proposed Corrective Action Plan or whether the Monitor has adopted it after making modifications. The Monitor shall also set forth a reasonable period for implementation of any such plan that has been adopted. The Injunctive Relief Distributor that is subject to a Corrective Action Plan adopted by the Monitor must begin to comply with the Corrective Action Plan within five (5) business days of receiving notice of the Corrective Action Plan has been adopted, unless it seeks review by the State Compliance Review Committee pursuant to Section XIX.C.1.

C. Enforcement Responsibilities of State Compliance Review Committee:

- 1. The Settling State(s) or Injunctive Relief Distributor involved in a Notice may request the State Compliance Review Committee to review the resolution (including a resolution pursuant to Section XIX.B.7.a) and/or Corrective Action Plan adopted by the Monitor regarding that Notice. Any such request must be made within five (5) business days of a resolution or adoption of a Corrective Action Plan by the Monitor. The State Compliance Review Committee, taking into consideration the resolution by the Monitor, submissions of the Settling State(s) or Injunctive Relief

Distributor, and other information available to the Committee, shall within thirty (30) days of receipt of the request resolve the matter by written notice to the affected parties, which shall include the State Compliance Review Committee's reasoning in reaching its resolution. The State Compliance Review Committee may agree, disagree, or modify any resolution or Corrective Action Plan that it reviews. An Injunctive Relief Distributor that is subject to a Corrective Action Plan that is affirmed or affirmed as amended by the State Compliance Review Committee must within five (5) business days begin to comply with the Corrective Action Plan.

2. The State Compliance Review Committee shall review any issues raised by a Notice regarding the interpretation of the Injunctive Relief Terms at the request of the Settling State(s), Injunctive Relief Distributor involved in a Notice, or the Monitor. Such a request may be made at any time after the Notice's submission, and the request will not extend the timelines set forth in Sections XIX.B and XIX.C.1. The State Compliance Review Committee shall notify the Monitor, Settling State(s) and Injunctive Relief Distributor involved in the Notice of its determination. Settling States and Injunctive Relief Distributors do not waive their rights to challenge the interpretation of the Injunctive Relief Terms by the State Compliance Review Committee in any subsequent proceeding pursuant to Section XIX.E.2.
3. The State Compliance Review Committee may, independent of a Notice of Potential Violation, review requests by a Monitor, Settling State, or Injunctive Relief Distributor regarding the interpretation of the Injunctive Relief Terms. The State Compliance Review Committee shall notify the Monitor and requesting party of its interpretation, including the State Compliance Review Committee's reasoning in reaching its conclusion. Settling States and Injunctive Relief Distributors do not waive their rights to challenge the interpretation of the Injunctive Relief Terms by the State Compliance Review Committee in any subsequent proceeding pursuant to Section XIX.E.2.
4. The State Compliance Review Committee shall make available to all Settling States and Injunctive Relief Distributors any interpretation it issues pursuant to Sections XIX.C.2 and XIX.C.3.

D. Composition of State Compliance Review Committee:

1. A Settling State on the State Compliance Review Committee that is in active litigation with one or more of the Injunctive Relief Distributors, or in another potential conflict of interest involving compliance with Controlled Substances laws and regulations, may not serve on the State Compliance Review Committee for matters involving the affected Injunctive Relief Distributor, and the remaining Settling States on the

State Compliance Review Committee shall within five (5) business days select an alternate Settling State as a replacement.

2. If the affected state on the State Compliance Review Committee disputes that it has a disqualifying active litigation or other conflict of interest, the determination of whether that state has a conflict disqualifying it from serving on the State Compliance Review Committee shall be made by the remaining states on the State Compliance Review Committee.

E. Enforcement Actions:

1. Any written notice or resolution by the State Compliance Review Committee regarding the matters set forth in Sections XIX.B and XIX.C shall provide the State Compliance Review Committee's assessment of the matter but will not be an official opinion of any individual Settling State.
2. Following the issuance of a written notice or resolution of the State Compliance Review Committee pursuant to Section XIX.C, a Settling State or Injunctive Relief Distributor may take whatever action it deems necessary related to the written notice or resolution issued by the State Compliance Review Committee, provided that the Settling State or Injunctive Relief Distributor is either (a) the Settling State that sought review by the State Compliance Review Committee, or (b) the Injunctive Relief Distributor that is the subject of the Potential Violation at issue. Such action may include but is not limited to bringing an action to enforce the settlement agreement, filing a new original action, or, the parties to a Notice attempting to negotiate a Corrective Action Plan directly with each other.
3. The Settling States agree that prior to taking any court or administrative action, other than an action that is necessary to address an immediate threat to the health, safety, or welfare of the citizens of the Settling State, or that a public emergency requiring immediate action exists, it will follow the process outlined in Sections XIX.B and XIX.C.
4. A Settling State or Injunctive Relief Distributor must bring a court or administrative action within six (6) months of any resolution of the State Compliance Review Committee, unless the alleged violation is also an independent violation of state or federal law, or an action that a Settling State concludes is necessary to address an immediate threat to the health, safety, or welfare of the citizens of the State, or that a public emergency requiring immediate action exists, in which cases, the applicable statute of limitations (if any) for sovereign actions shall apply.

EXHIBIT Q**Illustrative Examples of Prepayments****Example 1**

Gross Settlement Prepayment: \$3,000,000

Settlement Prepayment Reduction Schedule: Reduce amounts paid for each of Payment Years 8, 13, and 18 by \$1,000,000

Net Settlement Prepayment Amount (assumes discount rate of five percent (5%)): \$2,591,513
(\$863,838 for each of Payment Years 5, 10, and 15)

Payment Year	Initial Settlement Payment Schedule	Settlement Prepayment Reduction (-)	Net Settlement Prepayment (+)	Revised Settlement Payment Schedule
1	\$1,000,000			\$1,000,000
2	\$1,000,000			\$1,000,000
3	\$1,000,000			\$1,000,000
4	\$1,000,000			\$1,000,000
5	\$1,000,000		\$863,838	\$1,863,838
6	\$1,000,000			\$1,000,000
7	\$1,000,000			\$1,000,000
8	\$1,000,000	\$1,000,000		\$0
9	\$1,000,000			\$1,000,000
10	\$1,000,000		\$863,838	\$1,863,838
11	\$1,000,000			\$1,000,000
12	\$1,000,000			\$1,000,000
13	\$1,000,000	\$1,000,000		\$0
14	\$1,000,000			\$1,000,000
15	\$1,000,000		\$863,838	\$1,863,838
16	\$1,000,000			\$1,000,000
17	\$1,000,000			\$1,000,000
18	\$1,000,000	\$1,000,000		\$0
Total	\$18,000,000	\$3,000,000	\$2,591,513	\$17,591,513

Example 2

Gross Settlement Prepayment: \$3,000,000

Settlement Prepayment Reduction Schedule: Reduce amounts paid for each of Payment Years 4, 9, and 14 by \$1,000,000

Net Settlement Prepayment Amount (assumes discount rate of five percent (5%)): \$2,857,143
(\$952,381 for each of Payment Years 3, 8, and 13)

Payment Year	Initial Settlement Payment Schedule	Settlement Prepayment Reduction (-)	Net Settlement Prepayment (+)	Revised Settlement Payment Schedule
1	\$1,000,000			\$1,000,000
2	\$1,000,000			\$1,000,000
3	\$1,000,000		\$952,381	\$1,952,381
4	\$1,000,000	\$1,000,000		\$0
5	\$1,000,000			\$1,000,000
6	\$1,000,000			\$1,000,000
7	\$1,000,000			\$1,000,000
8	\$1,000,000		\$952,381	\$1,952,381
9	\$1,000,000	\$1,000,000		\$0
10	\$1,000,000			\$1,000,000
11	\$1,000,000			\$1,000,000
12	\$1,000,000			\$1,000,000
13	\$1,000,000		\$952,381	\$1,952,381
14	\$1,000,000	\$1,000,000		\$0
15	\$1,000,000			\$1,000,000
16	\$1,000,000			\$1,000,000
17	\$1,000,000			\$1,000,000
18	\$1,000,000			\$1,000,000
Total	\$18,000,000	\$3,000,000	\$2,857,143	\$17,857,143

EXHIBIT R**Agreement on Attorneys' Fees, Expenses and Costs**

This Agreement on Attorneys' Fees, Expenses and Costs ("*Fee Agreement*") is entered between McKesson Corporation, Cardinal Health, Inc., and AmerisourceBergen Corporation (collectively, the "*Settling Distributors*"), and the Plaintiffs' Executive Committee appointed in the multidistrict litigation in the Northern District of Ohio, National Prescription Opiate Litigation, No. 1:17-MD-2804 ("*MDL PEC*"), in connection with the Distributor Settlement Agreement ("*Distributor Agreement*"). This Fee Agreement becomes effective on the Effective Date of the Distributor Agreement or the date that the Consent Judgments anticipated under the Distributor Agreement become final in 25 Settling States (whichever is later). However, costs specified in Sections II.I and II.I.4 of this Fee Agreement that are to be funded pre-Effective Date by the Settling Distributors are effective upon agreement in writing with the Settling Distributors.

I. Definitions.

A. This Fee Agreement incorporates all defined terms in the Distributor Agreement, unless otherwise defined herein, and shall be interpreted in a manner consistent with the Distributor Agreement.

B. "*Attorney.*" Any of the following retained through a legal contract: a solo practitioner, a multi-attorney law firm, or other legal representative of a Participating Subdivision.

C. "*Attorney Fee Fund.*" An account consisting of funds allocated to pay attorneys' fees approved pursuant to Section II of this Fee Agreement established by Order of, and under the ongoing jurisdiction of, the MDL Court, as provided below.

D. "*Common Benefit Fund.*" The sub fund of the Attorney Fee Fund described in Section II.C.

E. "*Contingency Fee Fund.*" The sub fund of the Attorney Fee Fund described in Section II.D.

F. "*Cost and Expense Fund Administrator.*" The administrator appointed by the MDL Court to administer the MDL Expense Fund and Subdivision Cost Fund as provided in the Fee Agreement.

G. "*Cost Funds.*" Collectively, the MDL Expense Fund and Subdivision Cost Fund.

H. "*Fee Entitlement.*" Any right, entitlement or expectation, including but not limited to a fee contract, contingent fee contract, agreement, referral arrangement, co-counsel arrangement, State Back-Stop Agreement, or any other arrangement by which counsel could receive compensation or other consideration.

I. “*Fee Panel.*” The three-person panel appointed by the MDL Court to administer the Attorney Fee Fund and its sub funds as provided in the Fee Agreement.

J. “*Litigating Subdivision Cost Fund.*” The cost fund described in Section II.E herein.

K. “*MDL Court.*” United States District Court for the Northern District of Ohio Eastern Division, Case No. 1:17-md-2804, Judge Dan Aaron Polster.

L. “*MDL Expense Fund.*” The cost fund described in Section II.F below.

M. “*MDL PEC.*” The Plaintiffs’ Executive Committee appointed by the MDL Court.

N. “*Non-Participating Litigating Subdivision.*” A Litigating Subdivision that is not a Participating Subdivision.

O. “*Participating Litigating Subdivision.*” A Litigating Subdivision that is also a Participating Subdivision.

P. “*Participation Agreement.*” An agreement executed by an Attorney that acknowledges the obligation to pay an appropriate MDL Common Benefit Assessment.

Q. “*Qualifying Representation.*” Legal services provided for representation of a Participating Litigating Subdivision regarding Released Claims against Released Entities.

R. “*State Back-Stop Agreement.*” Any agreement by a Settling State and private counsel for Participating Subdivisions in that State (or legislation enacted in that State) to provide, adjust, or guarantee attorneys’ fees and costs, whether from the Attorney Fee Fund or any other source recognized in the agreement or legislation.

II. Fees and Costs.

A. *Total Attorneys’ Fees and Costs.*

1. Total attorneys’ fees and costs to be paid by Settling Distributors to Attorneys in each of the relevant Payment Years under this Fee Agreement shall be up to the following amounts, subject to the provisions set forth below, including with respect to the division of the Attorney Fee Fund into its sub funds:

	Attorney Fee Fund <i>(Contingency Fee Fund and Common Benefit Fund)</i>	MDL Expense Fund	Litigating Subdivision Cost Fund
Payment Year 1	\$136,044,378.70	\$40,384,615.39	\$40,000,000
Payment Year 2	\$150,934,911.25		\$40,000,000
Payment Year 3	\$270,825,443.80		\$40,000,000
Payment Year 4	\$183,625,739.68		

Payment Year 5	\$183,625,739.69		
Payment Year 6	\$183,625,739.69		
Payment Year 7	\$183,625,739.69		

2. The sub funds within the Attorney Fee Fund shall include the Common Benefit Fund and the Contingency Fee Fund. The Cost Funds shall include the MDL Expense Fund, and the Litigating Subdivision Cost Fund. The State Counsel Fee Fund and the State Cost Fund shall be separate funds under the control of the Settling States.

3. The Contingency Fee Fund and the Common Benefit Fund shall be administered by a Fee Panel to be appointed by the MDL Court that will be governed by the provisions of this Fee Agreement and shall design the process and procedures for the allocation of fees pursuant to this Fee Agreement and the MDL Court's Order. The Cost Funds shall be administered by the Cost and Expense Fund Administrator to be appointed by the MDL Court who will be governed by the provisions of this Fee Agreement and shall design the process and procedures for the allocation of costs pursuant to this Fee Agreement and the MDL Court's Order.

4. The fees and costs to be paid under this Fee Agreement are available for Attorneys engaged in Qualifying Representations only. Fees and costs to be paid under this Fee Agreement are not available prior to the Effective Date of the Distributor Agreement or if the Distributor Agreement does not proceed past the Settling Distributors' determination in Section VIII.A of the Distributor Agreement. Fees and costs to be paid under this Fee Agreement are not available for representation of Non-Participating Subdivisions or Non-Litigating Subdivisions and are not available for representation of private hospitals, third-party payors, NAS claimants, personal injury/wrongful death claimants, or any entity other than Participating Litigating Subdivisions. In addition, fees and costs under this Fee Agreement are not available for representation of any individual or entity in matters other than those claims against Released Entities, but may include a reasonable share of representations that involve development of facts for pursuit of opioid-related claims against multiple defendants in the pharmacy, manufacturing, and distribution chain.

5. Payments due to the Attorney Fee Fund and the Cost Funds from the Settling Distributors under this Section II will be allocated among the Settling Distributors as follows: McKesson — 38.1%; Amerisource — 31.0%; Cardinal — 30.9%. A Settling Distributor's sole responsibility for payments under this Fee Agreement shall be to make its share of each payment. The obligations of the Settling Distributors in this Fee Agreement are several and not joint. No Settling Distributor shall be responsible for any portion of another Settling Distributor's share.

B. *Attorney Fee Fund and Sub Funds.*

1. There shall be a split of the Attorney Fee Fund into the Contingency Fee Fund and the Common Benefit Fund. The split shall be 40% to the Contingency Fee Fund and 60% to the Common Benefit Fund.

2. In no event shall Settling Distributors be required to pay more into the Attorney Fee Fund in any Payment Year than the maximum amount specified for that Payment Year in Section II.A.1, which amounts are reflected in Exhibit M to the Distributor Agreement. The amounts allocated to the Contingency Fee Fund and the Common Benefit Fund set by the Fee Panel shall be subject to the reductions and offsets set forth below.

3. Awards of fees from the Contingency Fee Fund shall be available to Attorneys with Qualifying Representations of Participating Litigating Subdivisions eligible to receive an allocation under the Distributor Agreement, as set forth in Exhibit G to the Distributor Agreement, and shall be made applying the Mathematical Model attached as Exhibit A to this Fee Agreement (“*Mathematical Model*”). The collection of the data and calculations for the Mathematical Model has been a cooperative effort among private counsel for a large number of Litigating Subdivisions. The analysis has been spearheaded by Joseph Tann and Andrew Arnold. The Fee Panel is encouraged to continue working with those counsel in application of the Model. The Fee Panel shall oversee the application of the Model and resolve any questions or disputes concerning the eligibility of an Attorney to participate as required in Section II.G. The Panel is empowered to hear disputes concerning and ensure the accuracy of the mathematical calculation.

4. As to awards from the Contingency Fee Fund, there shall be no right of appeal.

5. Any appeal of an award of the Fee Panel from the Common Benefit Fund will be made to the MDL Court and be reviewed under an abuse of discretion standard.

C. Common Benefit Fund. (60% of the Attorney Fee Fund.)

1. Funds in the Attorney Fee Fund shall be allocated to the Common Benefit Fund according to the schedule set forth below, subject to the adjustments described in Section II.C.5. The payments are to be made on the following yearly schedule, subject to the adjustments set forth below:

Payment Year 1	\$81,626,627.22
Payment Year 2	\$90,560,946.75
Payment Year 3	\$162,495,266.28
Payment Year 4	\$110,175,443.79
Payment Year 5	\$110,175,443.79
Payment Year 6	\$110,175,443.79
Payment Year 7	\$110,175,443.79
Total:	\$775,384,615.41

2. The Common Benefit Fund shall be available to compensate Attorneys engaged in Qualifying Representations of Participating Litigating Subdivisions who:

- a. have performed work for the common benefit of all subdivisions pursuant to the guidelines established by Judge Polster set forth in MDL 2804 and the Order dated June 19, 2018, under docket number 636, which is included herein by reference; and
- b. satisfy the eligibility criteria set forth in Section II.G.

For purposes of Common Benefit Fund distribution, notwithstanding Section II.A.4 above, Attorneys representing Tribal Nations litigating against the Settling Distributors that have reached a settlement for Released Claims with Settling Distributors and/or Released Entities and meet the eligibility criteria in Section II.G shall be eligible.

3. The Common Benefit Fund shall be overseen by the Fee Panel, which shall determine the allocation of funds to eligible Attorneys consistent with this Fee Agreement and the June 19, 2018 Order.

4. In assessing the benefits that an Attorney has conferred to Participating Subdivisions (including non-Litigating Subdivisions) and/or Tribal Nations for purposes of any compensation decision, the Fee Panel shall give significant weight to the extent to which (i) the Attorney and his or her clients have contributed to increasing (or reducing) the Initial Participation Tier achieved through participation in the Distributor Agreement; (ii) the Attorney and his or her clients have contributed to increasing (or reducing) the amounts achieved under Incentive Payments A-D through participation in the Distributor Agreement; and (iii) the Attorney and his or her clients have contributed to the potential triggering of any suspension, reduction, or offset of Payment amounts under the Distributor Agreement. The Fee Panel may also consider additional fee recoveries the Attorney may potentially obtain, including, but not limited to, from State Back-Stop Agreements, representations of States or Tribal Nations, representations of other clients in opioids-related matters, or through the representation of Subdivision clients, whether they participated in the Distributor Agreement or not. It is the intent of this provision to recognize that the goal of the Distributor Agreement is to provide for maximum participation by the Subdivisions, maximum abatement funding for all Subdivisions nationally, and the maximum peace for Released Entities. Therefore, representing a Non-Participating Subdivision does not further the goal of the Distributor Agreement and should not be considered Common Benefit because it does not increase funds available to Participating Subdivisions' abatement programs. Representing Later Litigating Subdivisions is antithetical to the Distributor Agreement, detracts from Common Benefit, and is addressed by the ethics opinion discussed in Section II.I.4. The Fee Panel shall consider this concept of "*common detriment*" set forth in this Section II.C.4 in all of its decisionmaking with respect to the allocation of the Attorney Fee Fund among Attorneys, as well as, in its discretion, any offsets provided to Settling Distributors as set forth in Section II.C.6. The Fee Panel shall consider the totality of the Attorney's Participating Litigating Subdivisions as compared to the Attorney's Non-Participating Litigating

Subdivisions; the Parties recognize that, although the goal is for 100% participation, Attorneys with a higher number of clients have a higher probability of having one or more Non-Participating Litigating Subdivision client. As used in this Section II.C.4, “*client*” or “*representing*” a Subdivision shall include any Litigating Subdivision as to which the Attorney has a Fee Entitlement.

5. As set forth in Section II.C.6, the Fee Panel must consider the factors described in Section II.C.4 to determine how and whether to reduce the amounts to be paid by Settling Distributors under this Fee Agreement and to determine how to allocate funds among Attorneys. They may also, at their discretion, consider other factors. Any reduction in payment obligation or credit to be given a Settling Distributor in this Fee Agreement shall be applied against Payment Year 7 and working backwards. Any reduction to an Attorney not credited to Settling Distributors shall be allocated to attorneys whose Litigating Subdivision clients participated in the settlement by the Initial Participation Date.

6. The amounts to be provided as a credit or offset to Settling Distributors from the Common Benefit Fund shall depend on the relevant Participation Tier achieved, set forth in Exhibit H of the Distributor Agreement, as follows:

a. At Participation Tier 1 or below, the Common Benefit Fund payments to be paid by Settling Distributors shall be reduced as follows:

(i) With respect to any Attorney seeking payment from the Common Benefit Fund, the Fee Panel shall compare the aggregate allocation that Participating Litigating Subdivisions with which the Attorney has a Fee Entitlement would receive using the negotiating class allocation metrics with the aggregate amount that all Litigating Subdivisions (Participating and Non-Participating) with which the Attorney has a Fee Entitlement would receive using the negotiating class allocation metrics, provided that only Litigating Subdivisions in Settling States shall be considered for this ratio. The Fee Panel will multiply the amount to be paid to that Attorney from the Common Benefit Fund by that ratio, reduce the Attorney’s award by a maximum reduction of 15%, and the dollar amount of such reduction shall be deducted, dollar-for-dollar, from the amount owed by Settling Distributors to the Common Benefit Fund of the Attorney Fee Fund.

(ii) In the event that any Non-Participating Subdivision that is (a) under the jurisdiction of the MDL Court or (b) represented by an Attorney that is obligated to pay into the MDL Common Benefit Fund pursuant to a Participation Agreement, an order of the MDL Court, or any other arrangement settles with or wins a judgment against a Released Entity separate from the Distributor Agreement, and such settlement or judgment results in a common benefit fee assessment or fee payment into the MDL Common Benefit Fund during the time of Settling Distributors’ obligation to pay fees under this Fee Agreement, Settling Distributors’

obligation to pay into the Common Benefit Fund shall be reduced dollar-for-dollar for any amount of such fee assessments or payments (in the aggregate based on all reductions in this Section II.C.6.a.ii that exceed the reductions in Section II.C.6.a.i).

(iii) For the avoidance of doubt, in Tier 1 for each settlement or judgment with the Settling Distributors that results in an assessment or payment to the MDL Common Benefit Fund, that payment shall result in an offset for the Settling Distributors, unless the assessment or payment occurs after the Payment Date for Year 7.

b. At Participation Tier 2, the Common Benefit Fund payments to be made by Settling Distributors shall be reduced only as follows:

(i) Reduction by the Fee Panel. With respect to all Attorneys making an application that seeks payment from the Common Benefit Fund, the Fee Panel shall, following a determination that an Attorney is eligible under Section II.G, apply the criteria specified in Section II.C.4 in determining whether the lack of participation by Subdivisions with which an Attorney has a Fee Entitlement has resulted in a reduction in the Participation Tier achieved, reduction in benefit to Participating Subdivisions as a result of reductions in Incentive Payments A-D, and/or potential triggering of a suspension, reduction or offset under the Distributor Agreement. If the Fee Panel concludes that such a reduction has occurred, it must consider (1) the relative size of the Non-Participating Subdivision, as adjusted by the severity measures reflected in Exhibit H (governing the Participation Tiers) of the Distributor Agreement, and the impact of its non-participation on the Distributor Agreement as a whole (including amounts of Incentive Payments and triggering of suspensions, reductions or offsets); (2) whether and by how much the payment to the Attorney from the Common Benefit Fund should be reduced as a result of the impact of such non-participation on Participating Subdivisions; and (3) whether some or all of said reduction should revert to Settling Distributors due to the reduction in peace obtained from the Distributor Agreement. Consideration of the factors discussed in this Section II.C.6.b.i and Section II.C.4 is mandatory. The decision whether to (and by how much to) reduce payments by Settling Distributors or to reduce the payment to any Attorney based on the factors in Section II.C.4 shall be in the sole discretion of the Fee Panel.

(ii) Offsets.

(1) In the event that any Non-Participating Subdivision that is (a) under the jurisdiction of the MDL Court or (b) represented by an Attorney that is obligated to pay into the MDL Common Benefit Fund pursuant to a Participation Agreement, an order of the MDL Court, or any other arrangement

settles with or wins a judgment against a Released Entity separate from the Distributor Agreement, and such settlement or judgment results in a common benefit fee assessment or fee payment into the MDL Common Benefit Fund during the time of Settling Distributors' obligation to pay Common Benefit Fees under this Fee Agreement, Settling Distributors' obligation to pay into the Common Benefit Fund shall be reduced dollar-for-dollar up to the amount of the fee assessment or payment, except that such amount shall be capped at 7.5% of the amount of the settlement or judgment. Such reduction shall be taken first from Payment Year 7 of Settling Distributors' payments to the Common Benefit Fund of the Attorney Fee Fund up to the full amount of Settling Distributors' payment obligation in Payment Year 7, then from Payment Year 6, and so on.

(2) For the avoidance of doubt, for each settlement or judgment with the Settling Distributors that results in an assessment or payment to the MDL Common Benefit Fund, that payment shall result in an offset for the Settling Distributors, unless the assessment or payment occurs after the Payment Date for Payment Year 7.

c. At Participation Tier 3, the reductions to the Attorney Fee Fund shall be the same as set forth in Section II.C.6.b, except that the cap on each offset shall be 5% of the amount of such settlement or judgment.

d. At Participation Tier 4, there shall be no reductions to the Settling Distributors' obligations to make payment into the Common Benefit Fund, but the principles set forth in Section II.C.4 shall continue to apply.

D. *Contingency Fee Fund.* (40% of the Attorney Fee Fund.)

1. Funds from the Attorney Fee Fund shall be allocated to the Contingency Fee Fund on the following yearly schedule, subject to the adjustments set forth below:

Payment Year 1	\$54,417,751.48
Payment Year 2	\$60,373,964.50
Payment Year 3	\$108,330,177.52
Payment Year 4	\$73,450,295.88
Payment Year 5	\$73,450,295.88
Payment Year 6	\$73,450,295.88
Payment Year 7	\$73,450,295.88
Total:	\$516,923,077.32

2. The Contingency Fee Fund shall be available to compensate Attorneys engaged in Qualifying Representations of Participating Litigating Subdivisions that meet the criteria set forth in Section II.G.

3. The Contingency Fee Fund shall be available to Attorneys who:

a. represent Litigating Subdivisions that are Participating Subdivisions, whether their actions are filed in state or federal court; and

b. meet the eligibility criteria of Section II.G.

c. Participation in the Contingency Fee Fund by counsel that have a case that is not subject to the jurisdiction of the MDL Court shall not create, provide, or waive jurisdiction of the MDL Court over that Litigating Subdivision, that case or Attorneys, other than to oversee the fairness of the distribution process, and enforcement of this Fee Agreement.

4. The amounts owed by Settling Distributors to the Contingency Fee Fund shall depend on the relevant Participation Tier set forth in Exhibit H of the Distributor Agreement as follows:

a. At Participation Tiers 1, 2 and 3, the Contingency Fee Fund payments shall be reduced as follows:

(i) For Non-Settling States, the Contingency Fee Fund payments shall first be reduced by the amounts identified by the Fee Panel, pursuant to Section II.H.6, that would have been owed to counsel for Litigating Subdivisions in Non-Settling States, had those States and those Litigating Subdivisions been Settling States and Participating Subdivisions.

(ii) Following the calculation in Section II.D.4.a.i, the Contingency Fee Fund payments shall be reduced to reflect the non-joinder of Litigating Subdivisions in Settling States by subtracting the amounts identified by the Fee Panel, pursuant to Section II.H.6, that would have been owed to counsel for Non-Participating Litigating Subdivisions in Settling States had such Litigating Subdivisions been Participating Subdivisions.

b. At Participation Tier 4, there shall be no reductions in the Contingency Fee Fund.

c. In the event that the Settling Distributors, prior to the Effective Date of the Distributor Agreement, settle with any Litigating Subdivision and, under such settlement agreement pay attorneys' fees, the Fee Panel shall treat those Litigating Subdivisions as Participating Litigating Subdivisions and, applying the same criteria applicable to all Attorneys for Participating Litigating

Subdivisions, determine what amount they would have been paid from the Contingency Fee Fund if they had become Participating Subdivisions under the Distributor Agreement without such prior settlement. That sum, rather than being paid to the Attorney for the previously settled Litigating Subdivision, shall be credited and/or returned to the Settling Defendants as if determined under Section II.D.4.a.ii above, except that such credit shall not be greater than the amount to the Attorneys paid under the Litigating Subdivision's prior settlement agreement.

E. *Litigating Subdivision Cost Fund.*

1. The Settling Distributors shall pay \$120,000,000 into the Subdivision Cost Fund, according to the schedule set forth below:

Payment Year 1	\$40,000,000
Payment Year 2	\$40,000,000
Payment Year 3	\$40,000,000

2. The Litigating Subdivision Cost Fund shall be available to compensate Attorneys for costs and expenses arising out of representation of Participating Litigating Subdivisions or to compensate Participating Litigating Subdivisions for direct in-house costs for expenditures related to their litigation against the Settling Distributors, including the cost of in-house employees. No funds in the Litigating Subdivision Cost Fund may be used to compensate the costs incurred by Non-Participating Subdivisions or Non-Litigating Subdivisions or costs and expenses arising out of representation of any such Subdivision. In allocating the Litigating Subdivision Cost Fund, the Administrator shall not allocate any funds for costs incurred after July 21, 2021.

3. During the period between July 21, 2021, and the Effective Date, the MDL PEC, as well as Litigating Subdivisions eligible to claim costs from the Litigating Subdivision Cost Fund shall make best efforts to cease litigation activity against Settling Distributors, including by jointly seeking stays or severance of claims against the Settling Distributors, where feasible, or postponements if a motion to stay or sever is not feasible or is denied, so long as such actions are not otherwise detrimental to the Litigating Subdivision.

4. In the event that the Settling Distributors, prior to the Effective Date of the Distributor Agreement, settle with any Litigating Subdivision and, under such settlement agreement pay costs to the Litigating Subdivision or its Attorney, the MDL Cost and Expense Fund Administrator shall treat those Litigating Subdivisions as Participating Litigating Subdivisions and, using the same criteria applicable to all applicants to the Subdivision Cost Fund, determine what amount in costs the Litigating Subdivision or its Attorney would have been paid from the Litigating Subdivision Cost Fund if it had settled under the Distributor Agreement. That sum, rather than being paid to the Attorney or the previously settling Litigating Subdivision, shall be credited and/or returned to the Settling Defendants, except that such sum shall not be greater than the amount paid under the previously settled Litigating Subdivision's settlement agreement.

5. The MDL Court shall appoint a Cost and Expense Fund Administrator, who shall develop a process and criteria, with input from participating counsel, by which to (a) determine the distribution of amounts from the MDL Expense Fund in pursuit of the claims against Settling Distributors; and (b) receive and evaluate applications from Participating Litigating Subdivisions, whether filed in Federal Court or State Court, to seek reimbursement from the Litigating Subdivision Cost Fund for eligible costs under Section II.E.2 in pursuit of the claims against the Settling Distributors. The Cost and Expense Fund Administrator shall require transparency from all applicants as to any other sources for compensating Attorneys for Litigating Subdivisions for costs incurred. The Cost and Expense Fund Administrator shall be compensated from the Fund.

6. In the event that the total amount of reimbursements from the Litigating Subdivision Cost Fund approved as reasonable by the Cost and Expense Administrator is less than the \$120,000,000, any remaining funds shall revert to the Settling Distributors.

F. MDL Expense Fund.

1. In Payment Year 1 of the Distributor Agreement, the Settling Distributors shall pay the following amount into the MDL Expense Fund:

MDL Expense Fund	\$40,384,615
------------------	--------------

2. The MDL Expense Fund shall be released following the Effective Date of this Fee Agreement without any delay to reimburse the MDL Counsel for an agreed-to portion of the expenses incurred, as approved by the Cost and Expense Fund Administrator. The MDL Expense Fund will be paid directly to the MDL Cost Account, set up by MDL Order and will be administered under the ongoing jurisdiction of the MDL Court, as provided below. No funds may be used to compensate the costs incurred by Non-Participating Subdivisions or to compensate any Attorney for costs incurred in representing one or more Non-Participating Subdivisions.

3. In allocating the MDL Expense Fund, the Administrator shall not allocate any funds for costs incurred after July 21, 2021, unless the Administrator determines that there are sufficient funds to cover all subdivision costs incurred prior to July 21, 2021 and that special circumstances exist to justify costs incurred following the public announcement of the Distributor Agreement.

G. Eligibility.

1. It is the intention of all parties participating in the Fee Panel process that there should be total transparency to the Fee Panel and to all fund participants. In connection with the process to be developed by the Fee Panel, any and all monies in attorney's fees, including referral fees, expenses paid, promises for payment, or any other Fee Entitlement, to any applicant in any opioid litigation shall be disclosed to the Fee Panel as a condition of participating in the Attorney Fee Fund and prior to an award from the Fee Panel. Any payment, expectation of payment or perceived entitlement to participate in a State Back-Stop Agreement or any other agreement reached with a

Settling State or any Subdivision or any other source regarding payment of fees must be disclosed to the Fee Panel. Similarly, any right to payment from any other fund, for example a fund for payment to lawyers representing Settling States or Tribal Nations or Subdivisions shall be disclosed to the Fee Panel. Because it is anticipated that there will be multiple firms listed on contingent fee agreements with Litigating Subdivisions, the Fee Panel shall establish procedures, with input from Attorneys for Participating Litigating Subdivisions, for who should petition for fees from such groups and to whom the fee shall be paid and thereafter distributed to co-counsel in accordance with applicable agreements. For the avoidance of doubt, all Attorneys that are part of such groups must meet the eligibility criteria in Section II.G, must be subject to the criteria set forth in Section II.C.4, and must be disclosed to the Fee Panel.

2. An Attorney may apply for and recover attorneys' fees from the Common Benefit Fund, the Contingency Fee Fund, and the Litigating Subdivision Cost Fund and any fund created by a past or future State Back-Stop Agreement, provided the Attorney satisfies the requirements relevant to each such fund and requirements for disclosure to the Fee Panel.

3. An Attorney may not receive any payment from the Attorney Fee Fund (which includes both the Contingency Fee Fund and the Common Benefit Fund) unless the following eligibility criteria are met and annually certified by the Attorney:

a. The Attorney must expressly waive the enforcement against the Litigating Subdivision client of all Fee Entitlements (other than under State Back-Stop Agreements) arising out of or related to any or all Qualifying Representations of any Participating Litigating Subdivision prior to applying for attorneys' fees from the Attorney Fee Fund or costs from the Cost Funds. All applications for attorneys' fees or costs under this Fee Agreement shall include an affirmation by the Attorney of such waiver and notice to the client(s) of such waiver. Such waiver shall not preclude the Attorney from submitting such Fee Entitlements to the Fee Panel as a factor for consideration in allocating payments from the Attorney Fee Fund or in connection with a State Back-Stop Agreement. For the avoidance of doubt, no Attorney may recover fees under this Fee Agreement unless the Attorney expressly agrees not to enforce Fee Entitlements as to each and every Participating Litigating Subdivision represented by that Attorney, but such Attorneys may participate in and receive funds from a State Back-Stop Agreement.

b. The Attorney must represent that s/he has no present intent to represent or participate in the representation of any Later Litigating Subdivision or any Releasor with respect to Released Claims against Released Entities.

c. The Attorney must represent that s/he has not and will not engage in any advertising or solicitation related to Released Claims against Released Entities where such advertising or solicitation relates to a representation that the Attorney could not undertake consistent with the ethics opinion referenced in Section II.I.4.

d. The Attorney must represent s/he will not charge or accept any referral fees for any Released Claims brought against Released Entities by Later Litigating Subdivisions. For the avoidance of doubt, this representation shall not prohibit Attorneys from receiving allocated shares of any future common benefit assessments arising out of settlements or judgments with Later Litigating Subdivisions represented by other Attorneys that are the result of the MDL Court's Common Benefit order.

e. The Attorney may not have and must represent that s/he does not have a Fee Entitlement related to a Later Litigating Subdivision.

f. The Attorney must certify that s/he has reviewed the ethics opinion referenced in Section II.I.4 and will act in conformity with such opinion.

g. The Attorney must fully disclose the participation, or the anticipation of participation, in any agreement with a Settling State or Participating Subdivision concerning fees arising out of or related to the Distributor Agreement, including any fees paid or anticipated to be paid or any State Back-Stop Agreement.

h. The Attorney must identify for the Fee Panel whether s/he utilized state litigation work product or MDL work product, including but not limited to ARCOS data, document repositories, experts developed in the MDL, and deposition transcripts. The Attorney must identify whether s/he signed the MDL Participation Agreement, and for which case(s) it was signed.

i. Any Attorney who applies for fees from one or both Funds must represent that, having exercised his/her independent judgment, s/he believes the Distributor Agreement to be fair and will make or has made best efforts to recommend the Distributor Agreement to his or her Subdivision clients in Settling States. For the avoidance of doubt, each Attorney is expected to exercise his or her independent judgment in the best interest of each client individually before determining whether to recommend joining the settlement. All applications for attorneys' fees or costs under this Section II shall include an affirmation by the Attorney in compliance with this Section II.G.

4. No Attorney receiving fees under this Fee Agreement may apply for or recover from the Attorney Fee Fund fees arising from representing a Non-Settling State or a Non-Participating Subdivision. All applications for attorneys' fees under this Section II shall include an affirmation by the Attorney of compliance with this Section II.

5. An Attorney who has filed an application under this Section II and received an award of attorneys' fees shall provide a certification of compliance this Fee Agreement annually during the years upon which they are still entitled to receive attorneys' fee payments.

6. If, at any time, the Attorney is unable to make the representations set forth in this Section II.G.3, such representations become untrue, or the Attorney falsely

represents compliance with the eligibility criteria, the Attorney shall cease to be eligible to receive funds from the Attorney Fee Fund until further review by the Fee Panel of the Attorney's eligibility under and compliance with this Section II.

7. If an Attorney has a Fee Entitlement from a Later Litigating Subdivision or otherwise becomes unable to reaffirm compliance with the eligibility criteria set forth above, the Attorney shall notify Settling Distributors and the Fee Panel. For the avoidance of doubt, any Attorney who undertakes any new representation of, or has a Fee Entitlement to, a Later Litigating Subdivision shall be prohibited from receiving any future funds from the Attorney Fee Fund. If an Attorney fails to notify Settling Distributors and the Fee Panel of such Fee Entitlement to a Later Litigating Subdivision, the Attorney shall be required to refund amounts previously paid.

8. In the event that an Attorney is deemed ineligible by the Fee Panel (whether based on its initial application or subsequent recertification), the Fee Panel shall provide notice to the Attorney and give the Attorney 30 days to provide additional information such that the Fee Panel could reconsider the Attorney's eligibility.

9. To the extent that an Attorney has a Fee Entitlement with a Participating Subdivision and is authorized to bring Released Claims against Released Entities, but such authorization is, in scope, less broad than the category of Released Claims set forth in the Distributor Agreement, such Attorney may participate fully in both the Contingency Fee Fund and the Common Benefit Fund, without any reduction imposed by the Fee Panel due to the scope of the authorization, so long as the Participating Subdivision fully releases all Released Claims against Released Entities.

10. Attorneys applying to the Attorney Fee Fund knowingly and expressly agree to be bound by the decisions of the Fee Panel, subject to the limited appeal rights set forth in this Fee Agreement, and waive the ability to assert the lack of enforceability of the allocation reached through the arbitration procedures outlined herein.

H. *Calculation of Amounts Due.*

1. The Fee Panel shall be solely responsible for determining the amount of fees to be paid to each Attorney and each Participating Subdivision that applies under this Section II. None of the Released Entities shall have any responsibility, obligation, or liability of any kind whatsoever with respect to how attorneys' fees are calculated under this Section II, except that the Fee Panel may receive information from the Settling Distributors (a) as to the identity of Participating, Non-Participating, Litigating, Later Litigating, and Non-Litigating Subdivisions; (b) the impact of non-participation by a Litigating Subdivision as is relevant to the Fee Panel's determination in Section II.C.4; and (c) such other information as Settling Distributors may voluntarily elect to provide.

2. The Fee Panel shall establish procedures for the arbitration process consistent with this Fee Agreement and orders of the MDL Court. Such procedures may include submission of documentary and/or other evidence, interviews with applicants and/or other counsel (including counsel for Settling Distributors) that the Fee Panel

deems appropriate, and/or other means of creating a record upon which fee awards will be based.

3. In making determinations under this Fee Agreement, the Fee Panel must apply the eligibility criteria set forth in Section II.G of this Fee Agreement and the criteria set forth in Section II. In addition, the Fee Panel will give consideration in regard to Common Benefit awards to the *Johnson* factors, as well as the following factors (which factors may be applied and given relative weight in the Fee Panel's discretion):

a. The Attorney's contemporaneously recorded time and labor dedicated to Qualifying Representations along with the Attorney's financial commitment to such Qualifying Representations. Claimed "*time*" will not be automatically accepted by the Fee Panel but will be critically reviewed and given substantially more weight and consideration if such time was subject to the audit process described in any Pretrial Order(s) governing the collection of common benefit time;

b. The novelty, time, and complexity of the Qualifying Representations;

c. The skill requisite to perform legal services properly and undesirability of the case;

d. The preclusion of other employment by the Attorney due to time dedicated to Qualifying Representations;

e. The "*common benefit*," if any alleged to have been conferred by the Attorney and whether such common benefit work product by that Attorney was used by others in parallel litigations against Released Entities whether within or outside the MDL, provided that for any Attorney claiming that s/he substantially benefited cases other than those in which s/he entered an appearance as counsel must substantiate such claims by proffering factual support, such as proper supporting affidavits or other documents as determined by the Fee Panel with input from Attorneys for Participating Litigating Subdivisions;

f. Any "*common detriment*," as set forth in Section II.C.4.

g. Any contingent fee agreements or other Fee Entitlement with Participating Subdivisions, enforcement of which, except for State Back-Stop Agreements, are waived in conjunction with the application, the nature and extent of any work for those Participating Subdivisions, whether such Participating Subdivisions actively litigated and, if so, the nature and procedural history of such case(s);

h. The experience, reputation, and ability of the Attorney;

i. Whether the Attorney's clients brought Released Claims against Released Entities;

- j. The status of discovery in cases primarily handled by the Attorney;
- k. The nature of any work by the Attorney on “*bellwether*” cases or cases that were similarly active in litigation;
- l. Any pressure points successfully asserted by the Attorney in cases against Settling Distributors or any risk for Settling Distributors created by the Attorney in cases against them;
- m. Any risk for defendants created by applicants in cases against the Settling Distributors;
- n. Successful and unsuccessful motion practice in cases worked on by the Attorney;
- o. The date of filing of any cases filed by the Attorney;
- p. Obtaining consolidation of the litigation in the Attorney’s jurisdiction;
- q. The number and population of entities represented by the Attorney and the fees that would have been awarded under extinguished contingent fee arrangements;
- r. Whether the Attorney’s clients brought claims against the Settling Distributors;
- s. Whether the Attorney has had a leadership role in the litigation, whether in state or federal court;
- t. Whether the Attorney has had a leadership role in any negotiations aimed at resolving the litigation;
- u. Whether the Attorney’s cases have survived motions to dismiss;
- v. The extent to which the Attorney contributed to the work product user for the common benefits of opioids litigants, including, without limitation, work on ARCOS data, Prescription Data Monitoring Programs, IQVIA data, depositions, document production and analysis experts, motions, briefs and pleadings, trial preparations, and trials;
- w. The extent to which litigation was done prior to and contributed to completion of settlement negotiations, as distinct from litigation that was done litigating after the announcement of the Distributor Agreement, such latter litigation both being of less value and potentially resulting a common detriment to the settlement process; and

x. Any other factors that the Fee Panel finds to be appropriate to consider after input from applicants to the Attorney Fee Fund.

4. The Fee Panel shall develop procedures for receiving a single application, which may be updated or amended based on new information (such as participation by additional Litigating Subdivisions) from each Attorney seeking compensation from the Attorney Fee Fund, procedures shall not be inconsistent with this Fee Agreement. Any request for attorneys' fees not included on the single application or through the updating/amendment process designed by the Fee Panel shall be deemed waived. For purposes of transparency and to permit the Fee Panel to conduct its work, the application from each Attorney shall, at a minimum, require each Attorney to:

a. Identify all Litigating Subdivisions for which s/he is seeking payment from the Attorney Fee Fund;

b. Identify all Subdivisions in both Settling and Non-Settling States with respect to which s/he has a Fee Entitlement with respect to Relevant Claims against Released Entities, and identify all co-counsel in such cases;

c. Identify which of those Subdivisions are Participating Subdivisions and which are not;

d. Specify the specific fund or funds within the Attorney Fee Fund from which the Attorney is seeking compensation;

e. Demonstrate his or her eligibility for compensation from the relevant sub funds within the Attorney Fee Fund pursuant to the criteria set forth for the relevant sub fund; and

f. Identify any and all Fee Entitlements from representations of States, Tribal Nations, or other plaintiffs related to Released Claims against Released Entities or in opioids-related matters.

Notwithstanding Sections II.H.4.a-f above, the Panel may consider a supplemental application if the Attorney shows good cause why circumstances exist that will lead to consideration for additional Common Benefit award. Examples would include, but are not limited to, an Attorney having Non-Participating Litigating Subdivision clients that subsequently become Participating Subdivisions, a Bar Date passes that increases participation or the Participation Tier or an Allocation Agreement is reached.

5. With respect to the Common Benefit Fund, the Fee Panel shall (subject to any applicable MDL Court Order):

a. Review the applications of all Attorneys seeking compensation from the Common Benefit Fund, including determining eligibility for each Attorney as set forth in Section II.G.

b. Reduce, on an annual basis, the Distributor's payment obligations, as set forth in Section II.C.6. The Panel shall inform the Settling Distributors and the MDL PEC of all such amounts and adjust the Settling Distributors' payment obligations accordingly.

c. Using criteria set forth in Sections II.C and II.G, allocate amounts from the Common Benefit Fund to eligible Attorneys, including payment amounts for each Payment Year. In making such allocations (regardless of the Participation Tier achieved), the Panel shall apply the principles set forth in Section II.C.4 and shall allocate any reduction in the payments of Settling Distributors specified in Section II.C.6 to the amounts paid to Attorneys with a Fee Entitlement to Litigating Subdivisions that are not Participating Subdivisions.

6. With respect to the Contingency Fee Fund, the Fee Panel shall:

a. Review the applications of all Attorneys seeking compensation from the Litigating Subdivision Fee Fund, including determining eligibility for each Attorney as set forth in Section II.G.

b. Apply the Mathematical Model in Exhibit A.

c. Use such allocations to reduce payments, on an annual basis, the payment obligations of the Settling Distributors to the Attorney Fee Fund as set forth in Section II.D.4, and distributions therefrom, and inform the Settling Distributors and MDL PEC of all such adjustments.

7. To the extent that there is a dispute about the calculations of the Fee Panel related to the amounts that Settling Distributors are required to pay (including application of any reductions or offsets under this Fee Agreement), such disputes shall be presented to the Fee Panel and any disputed funds be paid into/held in escrow. The Fee Panel shall resolve such disputes expeditiously, with either Party having the right to seek review from the MDL Court.

8. For purposes of determination of fee or cost awards, allocations, reductions and possible reversions under this Fee Agreement, unless specified otherwise a Subdivision will be considered a Non-Participating Subdivision if it is not a Participating Subdivision as of the deadline for the application for the fee or cost award at issue (or, if the determination does not involve a specific application, the date on which the record for such determination closes).

9. In the event that the Fee Panel, through the use of the Mathematical Model set forth in Exhibit A, allocates funds from the Contingency Fee Fund for an Attorney based on a Qualifying Representation of a Participating Litigating Subdivision or allocates cost to such Participating Litigating Subdivision and that Subdivision is in a Settling State in which the Consent Judgment has not been approved, such funds shall be placed into escrow until the Consent Judgment is approved, after which time they shall be released.

I. *Miscellaneous.*

1. The costs associated with the Fee Panel prior to the Effective Date of this Fee Agreement shall be funded by Settling Distributors. The Fee Panel shall charge an hourly rate that has been previously approved by a federal or state court and shall provide a budget and a cap for such work prior to the Effective Date, which shall be approved by Settling Distributors and such approval shall not be unreasonably withheld. Settling Distributors shall receive a refund for any such payment of pre-Effective Date costs from interest that accrues on the monies in the Attorney Fee Fund (including interest that accrues during such time as the Attorney Fee Fund monies are in escrow prior to the Effective Date of the Distributor Agreement), up to the amount of such costs. Post-Effective Date, the cost of the Fee Panel shall be charged against the applicable Fee Fund based on allocation by the Fee Panel and shall not be otherwise funded by Settling Distributors. The costs associated with the Cost and Expense Fund Administrator shall be paid from funds in the MDL Expense Fund and the Litigating Subdivision Cost Fund and shall not be otherwise funded by Settling Distributors.

2. The MDL PEC will seek, and the Attorneys General for Settling States and the Settling Distributors will not oppose, a Common Benefit Fee Order requiring an assessment of 7.5% on the gross recovery (by judgment or settlement) of any Non-Participating Subdivision that is subject to the federal court jurisdiction, represented by a MDL PEC firm, represented by any Attorney receiving fees from the Common Benefit Fund, represented by any Attorney that signed a Participation Agreement or paid in a case otherwise under the jurisdiction of the MDL Court.

3. The MDL PEC shall provide to Settling Distributors information they have that identifies Attorneys who represent Litigating Subdivisions who are not Participating Subdivisions and who have an obligation to pay a common benefit assessment, either due to the MDL Court's orders or to having signed a Participation Agreement.

4. The MDL PEC shall retain ethics counsel of its choice to provide an opinion that addresses the compliance of its ethical obligations, as it relates to the Distributor Agreement. Such opinion shall address the issue of the potential conflict of interest for an Attorney that had represented a Participating Subdivision also representing a Later Litigating Subdivision as defined in the Distributor Agreement. This Section II.I shall be enforceable to the extent permitted by the equivalent to Rules 1.16 and 5.6 of the ABA Model Rules of Professional Conduct in the relevant jurisdictions. The opinion shall be provided to the Settling Distributors as soon as it is completed and, in any event, prior to July 31, 2021 and shall be disseminated to counsel eligible to apply to the Attorney Fee Fund within 30 days of the announcement of the Distributor Agreement. The MDL PEC represents that it will comply with this opinion until the Reference Date and thereafter if the Distributor Agreement proceeds. The cost of such expert work done prior to the Effective Date of the Distributor Agreement shall be funded by Settling Distributors.

5. Participating Subdivisions agree to instruct their counsel to treat information, work product and expert materials as secret under Rule 1.6 of the ABA Model Rules of Professional Conduct. Accordingly, an Attorney shall not share information or work product with, or experts or materials to, non-participants (other than the Attorney's own current clients or their lawyers, consultants, experts or other representatives or agents). However, nothing herein shall prevent MDL Leadership or PEC Counsel from fulfilling their obligations in any MDL and the MDL Court Order.

III. Miscellaneous.

A. *Termination.* If the Distributor Agreement does not proceed past the Reference Date, whether because the Settling Distributors do not determine to proceed or for any other reason, this Fee Agreement shall be null and void, Settling Distributors shall have no obligation to make any payments under this Fee Agreement, and the Settling Distributors and the MDL PEC shall take such steps as are necessary to restore the status quo ante.

B. *MDL Court Consideration.* This Fee Agreement shall be attached as an exhibit to the Distributor Agreement. This Fee Agreement shall also be submitted jointly by the Settling Distributors and the MDL PEC to the MDL Court for approval pursuant to the motion that shall be attached, prior to the Preliminary Agreement Date of the Distributor Agreement, to this Fee Agreement as Exhibit B.

1. In the event that the MDL Court, through an order, makes any change to the amounts potentially to be paid by Settling Distributors under this Fee Agreement, makes any change to the Fee Panel's consideration of the factors set forth in Section II.C.4, or any other material change to the draft Order attached as part of Exhibit B or the terms of this Fee Agreement, the Settling Distributors and the MDL PEC shall meet and confer concerning such changes.

2. If the Settling Distributors and the MDL PEC are unable to reach agreement and revisions to this Fee Agreement in the event discussed in Section III.B.1, this Fee Agreement shall be null and void, Settling Distributors shall have no obligation to make any payments under this Fee Agreement, and the Settling Distributors and the MDL PEC shall take such steps as are necessary to restore the *status quo ante*.

C. *Amendment.* Once the MDL Court has entered an order implementing this Fee Agreement, this Fee Agreement can only be amended by (1) written agreement of the Settling Distributors and the MDL PEC and (2) approval by the MDL Court.

D. *Jurisdiction and Enforcement.* The MDL Court shall have exclusive and ongoing jurisdiction over the enforcement and implementation of this Fee Agreement as set forth herein. The MDL PEC shall be the Authorized Party to enforce this Fee Agreement, as to the payment obligations of the Settling Distributors as set forth in this Fee Agreement, and as to Attorneys making application to the Funds under this Fee Agreement. Solely for purposes of assessing or allocating common benefit fees, the MDL Court will continue to have jurisdiction over the work product developed in the MDL Court by and under the direction of the MDL PEC with respect to claims against the Settling Defendants, including data and documents, depositions, expert

reports, briefs and pleadings; and the MDL Court's protective orders, management orders, and other decisions regarding such discovery and other work product, including but not limited to, conditions on its use, will continue in full force and effect. Nothing in this Section III.D authorizes the MDL Court to act contrary to this Fee Agreement or to share any of the work product, or provides the MDL Court with jurisdiction over the Distributor Agreement.

Description of Mathematical Model for the Allocation of the Contingency Fee Funds

Distributor Settlement Agreement and Janssen Settlement Agreement

This document describes the Mathematical Model for allocation of the Contingency Fee Fund described in Exhibit R (Agreement of Attorney's Fees, Expenses and Costs) to the Distributor Settlement Agreement and the Janssen Settlement Agreement, respectively.¹⁹ Awards of fees from the Contingency Fee Funds shall be available to Attorneys with Qualifying Representations of Participating Litigating Subdivisions eligible to receive an allocation under the corresponding agreements.²⁰ A Fee Panel shall oversee the application of the Model and resolve any questions or disputes concerning the eligibility of a counsel to participate. The Panel is empowered to hear disputes concerning and ensure the accuracy of the mathematical calculations.

In general terms, allocation of the Contingency Fee Fund shall be made by (1) determining the amount of the Settlement Fund that is attributable to each Litigating Subdivision; (2) making certain adjustments to these amounts based on when the Subdivision filed suit and the terms of the applicable fee contract; and (3) dividing the Contingency Fee Fund proportionately among counsel for each Participating Litigating Subdivision based on the amounts calculated in subpart 2.

Each Settling Defendant is responsible only for its own share of payments.²¹ In other words, to collect a fee award from the Contingency Fee Fund against a Settling Defendant, the Participating Litigating Subdivision must have named the Settling Defendant in its lawsuit. The total amount of the Contingency Fee Fund in the Distributor Settlement Agreement is \$516,923,077.²² Amerisource's share is \$160,246,153.97 (31.0%), Cardinal's share is \$159,729,230.89 (30.9%), and McKesson's share is \$196,947,692.46 (38.1%). The total amount of the Contingency Fee Fund in the Janssen Settlement Agreement is \$123,076,923.²³

More specifically, allocation of each Settling Defendant's share of the corresponding Contingency Fee Fund shall be made according to the following steps. These steps must be performed separately for each Settlement Agreement, and each Defendant is responsible for paying only its share of the Contingency Fee Fund. These calculations are made only for purpose of determining the percentage share of the Contingency Fee Fund that Attorneys for each Participating Litigating Subdivision should receive, **not** for determining the dollar amount each Subdivision will receive.

¹⁹ See Distributor Settlement Agreement, Exhibit R § II.B.3; Janssen Settlement Agreement, Exhibit R § II.B.3.

²⁰ Distributor Settlement Agreement, Exhibit R § II.B.3; Janssen Settlement Agreement, Exhibit R § II.B.3

²¹ Distributor Settlement Agreement, Exhibit R § II.A.5.

²² Distributor Settlement Agreement, Exhibit R § II.D.1.

²³ Janssen Settlement Agreement, Exhibit R § II.D.1.

- (1) For each Settling State, attribute 50% of the settlement funds for that State to its Subdivisions according to the Subdivision Allocation Percentage in Exhibit G to the Distributor Settlement Agreement or Janssen Settlement Agreement, as appropriate.

Illustrative example for the Distributor Agreement:

- Assume that State A is allocated 1.00000% of the \$18,554,013,691.11 Restitution/Abatement amount [see Exhibit M of the Agreement].
- 50% of the 1% share allocated to State A is \$92,770,068.46.
- Assume that, per Exhibit G of the Agreement, the Subdivision Allocation Percentage for City B in State A is 1.00000000%.
- For purposes of determining its counsel's share of the Contingency Fee Fund, City B is attributed 1.00000000% of \$92,770,068.46, or \$927,700.68.

- (2) Adjust the amounts in paragraph 1 as follows:

- a. *Upward Adjustment for Early Filers.* Increase the amount calculated in paragraph 1 above by 10% for any Litigating Subdivision that named the defendant(s) in a suit before December 5, 2017, the date the National Prescription Opiate Litigation MDL was formed. This adjustment must be done individually for each defendant. If the Litigating Subdivision did not name a Settling Defendant in a suit before January 1, 2021, then fees from the Contingency Fee Fund for that defendant will not be awarded to Attorneys with otherwise Qualifying Representations of that Participating Litigating Subdivision.

Illustrative Example:

- Assume City C is attributed \$1,000,000 under paragraph 1 above.
- If City C named the defendant(s) before 12/5/2017, the attributed amount would be adjusted to \$1,100,000.

- b. *Determine Amount Due under Contingency Fee Contract.* Determine the amount that would be due to Attorneys with Qualifying Representations of each Participating Litigating Subdivision under the terms of the applicable fee contract if the Participating Litigating Subdivision were to receive the amount calculated in paragraph 2.a. This amount can be referred to as the Contingency Fee Assumption.

Illustrative Example:

Continuing the example given in paragraph 2.a, if Attorneys have a 20% contingency fee contract with City C for the relevant litigation, the amount calculated in this step would be 20% of \$1,100,000, or \$220,000.

In the next step, the Contingency Fee Assumption is used to determine the percentage share of the Contingency Fee Fund due to Attorneys for each Participating Litigating Subdivision.

(3) Divide the Contingency Fee Fund proportionately among Attorneys for each Participating Litigating Subdivision in two ways:

- a. *National Fee Pool Calculation.* Determine each Litigating Subdivision's percentage share of all amounts due under contingency fee contracts nationwide by dividing the Contingency Fee Assumption calculated for each Subdivision in paragraph 2.b by the sum of all Contingency Fee Assumptions. Then multiply that percentage by the Contingency Fee Fund to figure each Subdivision's dollar share of the Contingency Fee Fund (but only for Settling Defendants the Subdivision timely named in a lawsuit).²⁴

Illustrative example for Distributor Settlement Agreement:

- $\$220,000$ [from para. 2.b] \div $\$1,800,000,000$ [total amount owed under contingency fee contracts nationwide] = 0.012222% ²⁵
- $0.012222\% * \$516,923,077.32$ [Contingency Fee Fund] = $\$63,179.49$

- b. *Separate State Fee Pools Calculation.* Determine each Litigating Subdivision's percentage share of all amounts due under contingency fee contracts statewide by dividing the Contingency Fee Assumption calculated for each Subdivision in paragraph 2.b by the sum of all Contingency Fee Assumptions in the same State. Then multiply that percentage by the portion of the Contingency Fee Fund that corresponds to that State's Overall Allocation Percentage, shown in Exhibit F of the relevant Settlement Agreement, to figure each Subdivision's dollar share of the Contingency Fee Fund (but only for Settling Defendants the Subdivision timely named in a lawsuit).

Illustrative example for Distributor Settlement Agreement:

- $1\% * \$516,923,077.32 = \$5,169,230.77$ [amount of the Contingency Fee Fund corresponding to State A]

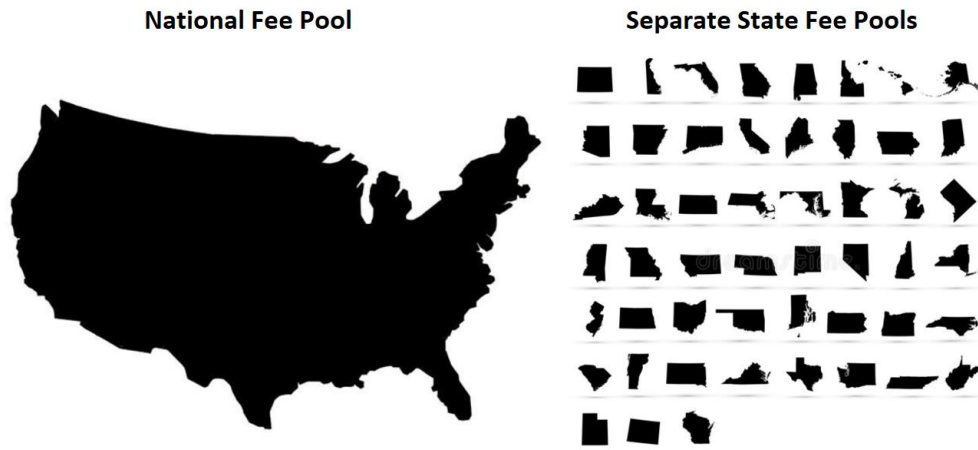
²⁴ Because a few Litigating Subdivisions named only one or two of the Distributors in a lawsuit before January 1, 2021, each Subdivision's share of the Contingency Fee Fund is slightly different for each distributor. Therefore, under the Distributor Settlement Agreement, the calculations described in this step need to be made separately for each Settling Defendant. It is shown in a single calculation here for ease of illustration only.

²⁵ In this example, \$1.8 billion is the amount theoretically owed under all contingency fee contracts for litigation against distributors as calculated in paragraph 2.b. This amount is illustrative only; the actual amount will not be known until all litigating subdivisions are identified and the terms of all of their contingency fee contracts are collected.

- Assume a total of \$17,600,000 is owed under contingency fee contracts for State A.
- $\$220,000$ [from para. 2.b] \div $\$17,600,000 = 1.25\%$
- $1.25\% * \$5,169,230.77 = \$64,615.38$

The award of fees to Attorneys with Qualifying Representations of Participating Litigating Subdivisions will be the average of the final amounts calculated in paragraphs 3.a and 3.b above.²⁶

Paragraph 3.a represents allocation based on a proportional share of a National Fee Pool, while paragraph 3.b represents allocation based on a proportional share of the Separate State Fee Pools. In other words, for the National Fee Pool described above in paragraph 3.a, the contingency fee contract rate is compared to all other contingency fee contract rates in the nation. For the Separate State Fee Pools described above in paragraph 3.b, the contingency fee contract terms are compared to the other contingency fee contract terms in that same State. The National Fee Pool and the Separate State Fee Pools are given equal weighting. This is illustrated below.



Using the first methodology, Attorneys for two Subdivisions in different States with the same amount calculated under paragraph 2.b would be assigned the same amount under paragraph 3.a. Using the second methodology, Attorneys for the same two Subdivisions would be assigned different amounts under paragraph 3.b because they are in different States. Specifically, the Subdivision in the State with a smaller proportion of Participating

²⁶ The model also enforces a maximum fee award of 20% of the amount calculated in 2.b. This rule is designed to prevent windfalls by addressing over-allocation in a small number of states with relatively few Litigating Subdivisions. An estimated 97% of Qualifying Representations are not impacted this rule. The description in this document of the Mathematical Model is by necessity an abstraction; the precise contours of the calculations are defined in the model itself.

Litigating Subdivisions would be allocated more than the Subdivision in the State with a greater proportion of Participating Litigating Subdivisions.

EXHIBIT S**Agreement on the State Outside Counsel Fee Fund**

1. **Creation of a State Outside Counsel Fee Fund.** The Settling Distributors and the Settling States agree to the creation of a state outside counsel fee fund to pay reasonable attorneys' fees of Settling States which have retained outside counsel in connection with litigation against the Settling Distributors (such fund, the "*State Outside Counsel Fee Fund*").

2. **State Outside Counsel Fee Fund Administration.** The State Outside Counsel Fee Fund shall be administered separately from the Common Benefit Fund, the Contingency Fee Fund, the State Cost Fund, and the MDL Expense Fund. A committee of Attorneys General shall oversee the State Outside Counsel Fee Fund (the "*Fee Fund Committee*"). The Fee Fund Committee shall initially consist of the following States: (a) Delaware; (b) Florida; (c) Georgia; (d) Indiana; (e) Michigan; (f) Ohio; and (g) Rhode Island. The Fee Fund Committee shall select a settlement fund administrator, who may or may not be different from the Settlement Fund Administrator (the "*Fee Fund Administrator*") and who shall administer the State Outside Counsel Fee Fund according to the guidelines and directives of the Fee Fund Committee.

3. **State Outside Counsel Fee Eligibility.** To receive any amount from the State Outside Counsel Fee Fund, an outside counsel to a Settling State must have filed and maintained an action in the name of a Settling State or its Attorney General against a Settling Distributor in a state or federal court as of June 1, 2021. No Settling State shall receive funds from both the State Outside Counsel Fee Fund and the Additional Restitution Amount as set forth in Section IX.

4. **State Outside Counsel Fee Fund Amount.** The Settling Distributors shall pay funds into the State Outside Counsel Fee Fund according to the schedule set forth below, subject to any suspensions, offsets, reductions, or adjustments provided for in the Agreement or described below:

Payment Year 1 Payment Date	\$136,044,379
Payment Year 2 Payment Date	\$129,230,769
Payment Year 3 Payment Date	\$17,417,160

5. **State Outside Counsel Fee Fund Availability and Calculation of Amount.**

- a. The State Outside Counsel Fee Fund shall be available to compensate private outside counsel for Settling State Attorneys General for approved fees arising out of representation of the Settling State pursuant to the schedule developed by the Fee Fund Committee and provided to the Settling Distributors.
- b. Fees shall be calculated by adding two components: (a) a fixed amount consisting of fifty percent (50%) of the amount allocated to a Settling State pursuant to Exhibit F multiplied by 4.5%; and (b) a proportional percentage of the remaining fee due under that Settling State's contract assuming that fifty

percent (50%) of the Settling State's recovery is allocable to a Settling State (rather than allocable to the Settling State's Participating Subdivisions) so that the fees of all Settling States (minus the fixed amount that would have been allocated to any Non-Settling States had they become Settling States) exhausts the State Outside Counsel Fee Fund. The proportional share percentage will be the same for each Settling State included in the State Outside Counsel Fee Fund. All amounts paid will be less any costs or fees of the Fee Fund Administrator.

6. Payment by the Fee Fund Administrator.

- a. If a Settling State's outside counsel agrees that the amount calculated in Paragraph 5 above either satisfies in full or exceeds the amounts owed to all such Settling State's outside counsel, then upon written notice waiving all entitlement to any additional fee, the Fee Fund Administrator shall pay that Settling State's outside counsel the amount that satisfies the Settling State's obligation in full and, in no event more than (i) such obligation or (ii) the amount pursuant to the calculation and any schedule created by the Fee Fund Committee.
- b. If a Settling State's outside counsel does not agree that the amount calculated in Paragraph 5 above either satisfies in full or exceeds the amounts owed by the Settling State, then the Settling State's share shall be placed in an interest-bearing escrow account (less reasonable expenses of the Fee Fund Administrator) and held unless and until the Settling State and its outside counsel agree in a signed writing to a resolution of the amount outstanding or there is a final judgment entered that is no longer appealable.
- c. Upon being provided a signed, written agreement or the final non-appealable judgment, the Fee Fund Administrator shall release monies from the State Outside Counsel Fee Fund in either the amount held by the Fee Fund Administrator, if the amount of the agreement or judgment is equal to or more than the amount held, or the amount indicated in the agreement or in the final judgment, if the amount in the agreement or judgment is less than the amount held.
- d. Nothing herein, including the amounts listed in paragraph 5 above, shall prevent a Settling State from arguing in any proceeding with its outside counsel that (i) its recovery was less than fifty percent (50%) of the recovery in the Settlement Agreement down to and including fifteen percent (15%) of the total recovery; (ii) any payment should be discounted by an appropriate discount rate commensurate to the risk of the Settlement Agreement and the timeline that the Settling State is receiving its payments; (iii) the settlement amount should be lower because the amount a Settling State receives was reduced because such Settling State's outside counsel failed to obtain joinder from a Settling State's Subdivision(s) that the outside counsel also

represented; or (iv) any limitation placed by the Settling Distributors bars payment of a higher fee to outside counsel.

- e. In the event the amount due to the Settling State's outside counsel from an escrow account is less than the total amount of funds escrowed on the account of the Settling State, the balance shall be paid to the Settling State. In no event, other than a State becoming a Non-Settling State, shall funds revert to a Settling Distributor.
- f. Amounts owed by Settling Distributors to the State Outside Counsel Fee Fund shall be reduced and/or credited to Settling Distributors by amounts allocated on the above-mentioned schedule for outside counsel in Non-Settling States.

7. **Reversion or Reduction of Amounts owed to Non-Settling States.** Amounts owed by Settling Distributors to the State Outside Counsel Fee Fund shall be reduced proportionally across payments owed by the Settling Distributors by amounts allocated to the fixed amount on the below schedule for outside counsel in the event that a listed State becomes a Non-Settling State. In the event the Fee Fund Administrator receives part or all of the fixed amount due to a Non-Settling State from a Settling Distributor, the Fee Fund Administrator shall return the amount allocable to that Non-Settling State's fixed amount to the Settling Distributor.

State	Allocation Percentage ²⁷	Maximum Abatement Amount ²⁸	Assumed State Share (50% of Maximum Abatement Amount)	Contract Rate	Contract Amount	Fixed Amount ²⁹
Alabama	1.6419290312 %	\$304,643,737.25	\$152,321,868.62	TIPAC	\$17,914,852.67	\$6,854,484.09
Alaska	0.2584550539 %	\$47,953,786.09	\$23,976,893.04	20%	\$4,795,378.61	\$1,078,960.19
Arkansas	0.9663486633 %	\$179,296,463.29	\$89,648,231.65	TIPAC	\$7,982,411.58	\$4,034,170.42
Delaware	0.4900019063 %	\$90,915,020.78	\$45,457,510.39	21% , 18%	\$9,546,077.18	\$2,045,587.97
Florida	7.0259134409 %	\$1,303,588,941.75	\$651,794,470.88	TIPAC	\$36,089,723.54	\$29,330,751.19
Georgia	2.7882080114 %	\$517,324,496.17	\$258,662,248.09	8%	\$20,692,979.85	\$11,639,801.16

²⁷ This is the State allocation provided in Exhibit F.

²⁸ This is calculated by taking the State allocation *times* the Net Abatement Amount.

²⁹ As provided in Paragraph 5.b, the Fixed Amount is calculated by taking 50% of the maximum abatement amount for a State *times* 4.5%. Together with a proportional amount to be calculated as provided in Paragraph 5.b, this will be the total fee paid each Settling State.

Hawaii	0.3418358185 %	\$63,424,264.57	\$31,712,132.28	17%	\$5,391,062.4 9	\$1,427,045.95
Idaho	0.5254331620 %	\$97,488,940.82	\$48,744,470.41	10%	\$4,874,447.0 4	\$2,193,501.17
Indiana	2.2168933059 %	\$411,322,687.49	\$205,661,343.7 5	TIPAC	\$13,783,066. 74	\$9,254,760.47
Kentucky	2.0929730531 %	\$388,330,506.82	\$194,165,253.4 1	TIPAC	\$11,958,262. 67	\$8,737,436.40
Michigan	3.4020234989 %	\$631,211,905.76	\$315,605,952.8 8	15%	\$47,340,892. 93	\$14,202,267.8 8
Mississippi	0.8898883053 %	\$165,109,998.00	\$82,554,999.00	TIPAC	\$8,127,749.9 5	\$3,714,974.96
Montana	0.3421667920 %	\$63,485,673.43	\$31,742,836.72	20, 18, and 15% by amount	\$6,061,425.5 1	\$1,428,427.65
Nevada	1.2486754235 %	\$231,679,409.03	\$115,839,704.5 2	19%	\$22,009,543. 86	\$5,212,786.70
New Hampshire	0.6258752503 %	\$116,124,979.63	\$58,062,489.81	27%	\$15,676,872. 25	\$2,612,812.04
New Mexico	0.8557238713 %	\$158,771,124.24	\$79,385,562.12	24%	\$19,052,534. 91	\$3,572,350.30
Ohio	4.3567051408 %	\$808,343,668.31	\$404,171,834.1 5	TIPAC	\$23,708,591. 71	\$18,187,732.5 4
Oklahoma	1.5831626090 %	\$293,740,207.23	\$146,870,103.6 1	25%, 20%, 15%, 10%	\$34,374,020. 72	\$6,609,154.66
Puerto Rico	0.7263201134 %	\$134,761,533.28	\$67,380,766.64	25%	\$16,845,191. 66	\$3,032,134.50
Rhode Island	0.4895626814 %	\$90,833,526.93	\$45,416,763.47	17%	\$7,720,849.7 9	\$2,043,754.36
South Carolina	1.5834654145 %	\$293,796,389.80	\$146,898,194.9 0	TIPAC	\$21,470,837. 54	\$6,610,418.77
South Dakota	0.2169945907 %	\$40,261,206.07	\$20,130,603.03	12%	\$2,415,672.3 6	\$905,877.14

Utah	1.1889437113 %	\$220,596,778.97	\$110,298,389.4 9	TIPAC Modified by K	\$14,165,161. 55	\$4,963,427.53
Vermont	0.2844241374 %	\$52,772,093.39	\$26,386,046.70	TIPAC	\$4,888,604.6 7	\$1,187,372.10
Washington	2.3189040182 %	\$430,249,769.02	\$215,124,884.5 1	Statute	\$20,000,000. 00	\$9,680,619.80

EXHIBIT T**Agreement on the State Cost Fund Administration**

1. **Creation of a State Cost Fund.** The Settling Distributors and the Settling States agree to the creation of a state cost fund to pay litigation costs and expenses associated with litigation and investigation related to the opioid litigation (such fund, the “*State Cost Fund*”). The State Cost Fund shall be administered separately from the Common Benefit Fund, the Contingency Fee Fund, the State Counsel Fee Fund, and the MDL Expense Fund.
2. **State Cost Fund Amount and to Whom Owed.** On the Payment Date of Payment Year 1, the Settling Distributors shall pay into the State Cost Fund \$56,538,461.00 (the “*State Cost Fund Amount*”). No funds may be released from the State Cost Fund to Non-Settling States.
3. **State Cost Fund Committee.** A committee of Attorneys General or their designated representatives (such committee, the “*State Cost Fund Committee*”) shall oversee the State Cost Fund. The committee shall initially consist of the following States: (a) Delaware; (b) Florida; (c) Georgia; (d) New York; (e) North Carolina; (f) Ohio; (g) Tennessee; and (h) Texas. The Attorneys General may by majority vote add or change the composition of the State Cost Fund Committee, including replacing any above State, if that State is not a Settling State.
4. **State Cost Fund Administrator.** The State Cost Fund Committee shall select an administrator (the “*State Cost Fund Administrator*”). The State Cost Fund Administrator may or may not be different from the Settlement Fund Administrator. The State Cost Fund Administrator shall administer the State Cost Fund and direct payments to Settling States.
5. **State Cost Fund Guidelines.** Monies in the State Cost Fund shall be released without any delay to reimburse Settling States for documented costs incurred or paid in connection with litigation and investigation related to the opioid litigation. In allocating the State Cost Fund, no funds shall be allocated for costs incurred after July 21, 2021. The State Cost Fund Committee shall establish guidelines for the submission and approval of expenses eligible for reimbursement from the State Cost Fund. The State Cost Fund Administrator shall, in accordance with such guidelines, receive from Settling States records sufficient to demonstrate the incurrence and payment of each expense attributable to litigation or investigation related to the opioid litigation, including any outstanding National Association of Attorneys General grant.
6. **State Cost Fund Payment Priorities and Residual.** To the extent the aggregate eligible submissions of costs and expenses from Settling States exceed the State Cost Fund Amount, payments to Settling States shall be paid in the order described in this section until the State Cost Fund is exhausted. If the State Cost Fund is unable to fully pay costs at any of the following levels, then Settling States with costs at that level shall be paid on a proportional basis. All expenses with a lesser priority from the level where the State Cost Fund is exhausted will not be reimbursed from the State Cost Fund. Costs shall be paid in the following order of priority:

(a) the reasonable costs of the State Cost Fund Administrator, if any; (b) repayment of the National Association of Attorneys General grants connected to opioid litigation; (c) costs incurred or paid by outside counsel for a Settling State litigating against the Settling Distributors apart from any fee owed; (d) litigation-related costs attributable to the Settling Distributors incurred or paid by a Settling State litigating against the Settling Distributors; and (e) pre-suit investigation-related costs attributable to the Settling Distributors incurred or paid by either a Settling State outside counsel (not including any amount of fees or any costs which have already been reimbursed pursuant to clause (c), above) or a Settling State investigating the Settling Distributors. If the State Cost Fund has additional monies after payment of the State Cost Fund Administrator's and all Settling States' submitted costs, then the remaining funds will be provided to the National Association of Attorneys General to be placed in the Financial Services Fund for the purpose of funding grants for consumer protection- or healthcare-related enforcement or training activities. In determining what costs are attributable to the Settling Distributors, the State Fund Committee shall develop a guideline that ensures that all Settling States are treated equitably.

EXHIBIT U**ABC IRS Form 1098-F³⁰**

0303

☐ VOID☐ CORRECTED

FILER'S name, street address, city or town, state or province, country, ZIP or foreign postal code, and telephone no. [APPROPRIATE OFFICIAL] [DESIGNATED STATE] [ADDRESS]		1 Total amount required to be paid	OMB No. 1545-2284	Fines, Penalties, and Other Amounts
		\$ 6,379,375,013.53	Form 1098-F	
		2 Restitution/remediation amount	(Rev. December 2019)	
		\$ 5,839,378,859.97	For calendar year 2021	
FILER'S TIN XX-XXXXXXX	PAYER'S TIN 23-3079390	3 Compliance amount	4 Date of order/agreement XX/XX/2021	Copy A For Internal Revenue Service Center File with Form 1096. For Privacy Act and Paperwork Reduction Act Notice, see the current General Instructions for Certain Information Returns.
PAYER'S name AmerisourceBergen Corporation		5 Jurisdiction U.S. District Court for the Northern District of Ohio and jurisdictions of other cases settled under the Settlement Agreement entered into by the Settling Distributors and Settling States (each as defined in such agreement), dated as of [].		
Street address (including apt. no.) 1 West First Avenue		6 Case number No. 1:17-MD-2804 and other cases settled under the Settlement Agreement entered into by the Settling Distributors and Settling States (each as defined in such agreement), dated as of [].		
City or town, state or province, country, and ZIP or foreign postal code Conshohocken, PA 19428		7 Name or description of matter/suit/agreement National Prescription Opiate Litigation		
		8 Code A, B, I		

Form **1098-F** (Rev. 12-2019) Cat. No. 71382B www.irs.gov/Form1098F Department of the Treasury - Internal Revenue Service

Do Not Cut or Separate Forms on This Page — Do Not Cut or Separate Forms on This Page

³⁰ To be updated to account for any Non-Settling States and the effectiveness of any separate agreements with a Settling State.

EXHIBIT V**Cardinal IRS Form 1098-F³¹**

0303 <input type="checkbox"/> VOID <input type="checkbox"/> CORRECTED					
FILER'S name, street address, city or town, state or province, country, ZIP or foreign postal code, and telephone no. [APPROPRIATE OFFICIAL] [DESIGNATED STATE] [ADDRESS]		1 Total amount required to be paid \$ 6,358,796,384.46		OMB No. 1545-2284 Form 1098-F (Rev. December 2019)	
		2 Restitution/remediation amount \$ 5,820,542,153.63		For calendar year 20 <u>21</u>	
FILER'S TIN XX-XXXXXXX		PAYER'S TIN 31-0958666		3 Compliance amount \$	
PAYER'S name Cardinal Health, Inc. and consolidated subsidiaries		4 Date of order/agreement XX/XX/2021		Copy A For Internal Revenue Service Center File with Form 1096. For Privacy Act and Paperwork Reduction Act Notice, see the current General Instructions for Certain Information Returns.	
Street address (including apt. no.) 7000 Cardinal Place		5 Jurisdiction U.S. District Court for the Northern District of Ohio and jurisdictions of other cases settled under the Settlement Agreement entered into by the Settling Distributors and Settling States (each as defined in such agreement), dated as of [].			
City or town, state or province, country, and ZIP or foreign postal code Dublin, Ohio 43017		6 Case number No. 1:17-MD-2804 and other cases settled under the Settlement Agreement entered into by the Settling Distributors and Settling States (each as defined in such agreement), dated as of [].			
		7 Name or description of matter/suit/agreement National Prescription Opiate Litigation			
		8 Code A, B, I			
Form 1098-F (Rev. 12-2019) Cat. No. 71382B www.irs.gov/Form1098F Department of the Treasury - Internal Revenue Service Do Not Cut or Separate Forms on This Page — Do Not Cut or Separate Forms on This Page					

³¹ To be updated to account for any Non-Settling States and the effectiveness of any separate agreements with a Settling State.

EXHIBIT W**McKesson IRS Form 1098-F³²**

0303

☐ VOID☐ CORRECTED

FILER'S name, street address, city or town, state or province, country, ZIP or foreign postal code, and telephone no. [APPROPRIATE OFFICIAL] [DESIGNATED STATE] [ADDRESS]		1 Total amount required to be paid \$ 7,840,457,678.30	OMB No. 1545-2284 Form 1098-F (Rev. December 2019) For calendar year 20 <u>21</u>	Fines, Penalties, and Other Amounts
		2 Restitution/remediation amount \$ 7,176,784,986.23		
		3 Compliance amount \$		
FILER'S TIN XX-XXXXXXX	PAYER'S TIN XX-XXXXXXX	4 Date of order/agreement XX/XX/2021	Copy A For Internal Revenue Service Center File with Form 1096. For Privacy Act and Paperwork Reduction Act Notice, see the current General Instructions for Certain Information Returns.	
PAYER'S name McKesson Corporation		5 Jurisdiction U.S. District Court for the Northern District of Ohio and jurisdictions of other cases settled under the Settlement Agreement entered into by the Settling Distributors and Settling States (each as defined in such agreement), dated as of [].		
Street address (including apt. no.) 6535 N. State Highway 161		6 Case number No. 1:17-MD-2804 and other cases settled under the Settlement Agreement entered into by the Settling Distributors and Settling States (each as defined in such agreement), dated as of [].		
City or town, state or province, country, and ZIP or foreign postal code Irving, TX 75039		7 Name or description of matter/suit/agreement National Prescription Opiate Litigation,		
		8 Code A, B, I		

Form **1098-F** (Rev. 12-2019)

Cat. No. 71382B

www.irs.gov/Form1098F

Department of the Treasury - Internal Revenue Service

Do Not Cut or Separate Forms on This Page**— Do Not Cut or Separate Forms on This Page**

³² To be updated to account for any Non-Settling States and the effectiveness of any separate agreements with a Settling State.

EXHIBIT X**Severity Factors**

State	Severity Factor
Alabama	108.5243%
Alaska	107.8614%
American Samoa	102.7639%
Arizona	107.7129%
Arkansas	103.2818%
California	82.8688%
Colorado	95.2263%
Connecticut	121.0971%
Delaware	155.5946%
District of Columbia	88.3270%
Florida	107.9604%
Georgia	86.6675%
Guam	96.8019%
Hawaii	77.1051%
Idaho	93.0570%
Illinois	86.6318%
Indiana	108.6768%
Iowa	78.2056%
Kansas	89.6374%
Kentucky	150.0126%
Louisiana	105.2878%
Maine	132.7534%
Maryland	115.2160%
Massachusetts	110.3001%
Michigan	112.4239%
Minnesota	75.9148%
Mississippi	96.7243%
Missouri	107.8496%
Montana	99.7815%
N. Mariana Islands	100.2421%
Nebraska	71.9045%
Nevada	130.5519%
New Hampshire	144.4997%
New Jersey	102.3701%
New Mexico	128.9295%
New York	91.4472%

North Carolina	102.2754%
North Dakota	76.0864%
Ohio	123.0063%
Oklahoma	129.3047%
Oregon	108.9094%
Pennsylvania	118.2821%
Puerto Rico	73.9803%
Rhode Island	143.8802%
South Carolina	99.6801%
South Dakota	76.4482%
Tennessee	129.9078%
Texas	71.6286%
Utah	119.5878%
Vermont	140.2239%
Virgin Islands	100.4396%
Virginia	88.1611%
Washington	100.5007%
Wisconsin	99.6616%
Wyoming	100.9659%

EXHIBIT B

**FLORIDA OPIOID ALLOCATION AND
STATEWIDE RESPONSE AGREEMENT**

AND

**DISTRIBUTORS FLORIDA STATEWIDE
OPIOID SETTLEMENT AGREEMENT
AND SETTLEMENT TERM SHEET**

FLORIDA OPIOID ALLOCATION AND
STATEWIDE RESPONSE
AGREEMENT

BETWEEN

STATE OF FLORIDA DEPARTMENT OF LEGAL AFFAIRS,
OFFICE OF THE ATTORNEY GENERAL

And

CERTAIN LOCAL GOVERNMENTS IN THE STATE OF FLORIDA

This Florida Opioid Allocation and Statewide Response Agreement (the “Agreement”) is entered into between the State of Florida (“State”) and certain Local Governments (“Local Governments” and the State and Local Governments are jointly referred to as the “Parties” or individually as a “Party”). The Parties agree as follows:

Whereas, the people of the State and its communities have been harmed by misfeasance, nonfeasance and malfeasance committed by certain entities within the Pharmaceutical Supply Chain; and

Whereas, the State, through its Attorney General, and certain Local Governments, through their elected representatives and counsel, are separately engaged in litigation seeking to hold many of the same Pharmaceutical Supply Chain Participants accountable for the damage caused by their misfeasance, nonfeasance and malfeasance as the State; and

Whereas, certain of the Parties have separately sued Pharmaceutical Supply Chain participants for the harm caused to the citizens of both Parties and have collectively negotiated settlements with several Pharmaceutical Supply Chain Participants; and

Whereas, the Parties share a common desire to abate and alleviate the impacts of that misfeasance, nonfeasance and malfeasance throughout the State; and

Whereas, it is the intent of the State and its Local Governments to use the proceeds from any Settlements with Pharmaceutical Supply Chain Participants to increase the amount of funding presently spent on opioid and substance abuse education, treatment, prevention and other related programs and services, such as those identified in Exhibits “A” and “B,” and to ensure that the funds are expended in compliance with evolving evidence-based “best practices;” and

Whereas, the State and its Local Governments enter into this Agreement and agree to the allocation and use of the proceeds of any settlement described herein

Wherefore, the Parties each agree to as follows:

A. Definitions

As used in this Agreement:

1. “Approved Purpose(s)” shall mean forward-looking strategies, programming and services used to expand the availability of treatment for individuals impacted by substance use disorders, to: (a) develop, promote, and provide evidence-based substance use prevention strategies; (b) provide substance use avoidance and awareness education; (c) decrease the oversupply of licit and illicit opioids; and (d) support recovery from addiction. Approved Purposes shall include, but are not limited to, the opioid abatement strategies listed in Exhibits “A” and “B” which are incorporated herein by reference.

2. “Local Governments” shall mean all counties, cities, towns and villages located within the geographic boundaries of the State.

3. “Managing Entities” shall mean the corporations selected by and under contract with the Florida Department of Children and Families or its successor (“DCF”) to manage the daily operational delivery of behavioral health services through a coordinated system of care. The singular “Managing Entity” shall refer to a singular of the Managing Entities.

4. “County” shall mean a political subdivision of the state established pursuant to s. 1, Art. VIII of the State Constitution.

5. “Dependent Special District” shall mean a Special District meeting the requirements of Florida Statutes § 189.012(2).

6. “Municipalities” shall mean cities, towns, or villages located in a County within the State that either have: (a) a Population greater than 10,000 individuals; or (b) a Population equal to or less than 10,000 individuals and that has either (i) filed a lawsuit against one or more Pharmaceutical Supply Chain Participants; or (ii) executes a release in connection with a settlement with a Pharmaceutical Supply Chain participant. The singular “Municipality” shall refer to a singular city, town, or village within the definition of Municipalities.

7. “Negotiating Committee” shall mean a three-member group comprised by representatives of the following: (1) the State; and (2) two representatives of Local Governments of which one representative will be from a Municipality and one shall be from a County (collectively, “Members”) within the State. The State shall be represented by the Attorney General or her designee.

8. “Negotiation Class Metrics” shall mean those county and city settlement allocations which come from the official website of the Negotiation Class of counties and cities certified on September 11, 2019 by the U.S. District for the Northern District of Ohio in *In re National Prescription Opiate Litigation*, MDL No. 2804 (N.D. Ohio). The website is located at <https://allocationmap.iclaimsonline.com>.

9. “Opioid Funds” shall mean monetary amounts obtained through a Settlement.

10. “Opioid Related” shall have the same meaning and breadth as in the agreed Opioid Abatement Strategies attached hereto as Exhibits “A” or “B.”

11. “Parties” shall mean the State and Local Governments that execute this Agreement. The singular word “Party” shall mean either the State or Local Governments that executed this Agreement.

12. “PEC” shall mean the Plaintiffs’ Executive Committee of the National Prescription Opiate Multidistrict Litigation pending in the United States District Court for the Northern District of Ohio.

13. “Pharmaceutical Supply Chain” shall mean the entities, processes, and channels through which Controlled Substances are manufactured, marketed, promoted, distributed or dispensed.

14. “Pharmaceutical Supply Chain Participant” shall mean any entity that engages in, or has engaged in the manufacture, marketing, promotion, distribution or dispensing of an opioid analgesic.

15. “Population” shall refer to published U.S. Census Bureau population estimates as of July 1, 2019, released March 2020, and shall remain unchanged during the term of this Agreement. These estimates can currently be found at <https://www.census.gov>. *For purposes of Population under the definition of Qualified County, a County’s population shall be the greater of its population as of the July 1, 2019, estimates or its actual population, according to the official U.S. Census Bureau count, which was released by the U.S. Census Bureau in August 2021.*

16. “Qualified County” shall mean a charter or non-chartered County that has a Population of at least 300,000 individuals and: (a) has an opioid taskforce or other similar board, commission, council, or entity (including some existing sub-unit of a County’s government responsible for substance abuse prevention, treatment, and/or recovery) of which it is a member or it operates in connection with its municipalities or others on a local or regional basis; (b) has an abatement plan that has been either adopted or is being utilized to respond to the opioid epidemic; (c) is, as of December 31, 2021, either providing or is contracting with others to provide substance abuse prevention, recovery, and/or treatment services to its citizens; and (d) has or enters into an interlocal agreement with a majority of Municipalities (Majority is more than 50% of the Municipalities’ total Population) related to the expenditure of Opioid Funds. The Opioid Funds to be paid to a Qualified County will only include Opioid Funds for Municipalities whose claims are released by the Municipality or Opioid Funds for Municipalities whose claims are otherwise barred. For avoidance of doubt, the word “operate” in connection with opioid task force means to do at least one of the following activities: (1) gathers data about the nature, extent, and problems being faced in communities within that County; (2) receives and reports recommendations from other government and private entities about activities that should be undertaken to abate the opioid epidemic to a County; and/or (3) makes recommendations to a County and other public and private leaders about steps, actions, or plans that should be undertaken to abate the opioid epidemic. For avoidance of doubt, the Population calculation required by subsection (d) does not include Population in unincorporated areas.

17. "SAMHSA" shall mean the U.S. Department of Health & Human Services, Substance Abuse and Mental Health Services Administration.

18. "Settlement" shall mean the negotiated resolution of legal or equitable claims against a Pharmaceutical Supply Chain Participant when that resolution has been jointly entered into by the State and Local Governments or a settlement class as described in (B)(1) below.

19. "State" shall mean the State of Florida.

B. Terms

1. **Only Abatement** - Other than funds used for the Administrative Costs and Expense Fund as hereinafter described or to pay obligations to the United States arising out of Medicaid or other federal programs, all Opioid Funds shall be utilized for Approved Purposes. In order to accomplish this purpose, the State will either: (a) file a new action with Local Governments as Parties; or (b) add Local Governments to its existing action, sever any settling defendants. In either type of action, the State will seek entry of a consent judgment, consent order or other order binding judgment binding both the State and Local Governments to utilize Opioid Funds for Approved Purposes ("Order") from the Circuit Court of the Sixth Judicial Circuit in and for Pasco County, West Pasco Division New Port Richey, Florida (the "Court"), except as herein provided. The Order may be part of a class action settlement or similar device. The Order shall provide for continuing jurisdiction by the Court to address non-performance by any party under the Order.

2. **Avoid Claw Back and Recoupment** - Both the State and Local Governments wish to maximize any Settlement and Opioid Funds. In addition to committing to only using funds for the Expense Funds, Administrative Costs and Approved Purposes, both Parties will agree to utilize a percentage of funds for the Core Strategies highlighted in Exhibit A. Exhibit A contains the programs and strategies prioritized by the U.S. Department of Justice and/or the U.S. Department of Health & Human Services ("Core Strategies"). The State is trying to obtain the United States' agreement to limit or reduce the United States' ability to recover or recoup monies from the State and Local Government in exchange for prioritization of funds to certain projects. If no agreement is reached with the United States, then there will be no requirement that a percentage be utilized for Core Strategies.

3. **No Benefit Unless Fully Participating** - Any Local Government that objects to or refuses to be included under the Order or refuses or fails to execute any of documents necessary to effectuate a Settlement shall not receive, directly or indirectly, any Opioid Funds and its portion of Opioid Funds shall be distributed to, and for the benefit of, the Local Governments. Funds that were for a Municipality that does not join a Settlement will be distributed to the County where that Municipality is located. Funds that were for a County that does not join a Settlement will be distributed pro rata to Counties that join a Settlement. For avoidance of doubt, if a Local Government initially refuses to be included in or execute the documents necessary to effectuate a Settlement and subsequently effectuates such documents necessary to join a Settlement, then that Local Government will only lose those payments made under a Settlement while that Local Government was not a part of the Settlement. If a Local Government participates in a Settlement, that Local Government is thereby releasing the claims of its Dependent Special District claims, if any.

4. **Distribution Scheme** – If a Settlement has a National Settlement Administrator or similar entity, all Opioids Funds will initially go to the Administrator to be distributed. If a Settlement does not have a National Settlement Administrator or similar entity, all Opioid Funds will initially go to the State, and then be distributed by the State as they are received from the Defendants according to the following distribution scheme. The Opioid Funds will be divided into three funds after deducting any costs of the Expense Fund detailed below. Funds due the federal government, if any, pursuant to Section B-2, will be subtracted from only the State and Regional Funds below:

(a) City/County Fund- The city/county fund will receive 15% of all Opioid Funds to directly benefit all Counties and Municipalities. The amounts to be distributed to each County and Municipality shall be determined by the Negotiation Class Metrics or other metrics agreed upon, in writing, by a County and a Municipality, which are attached to this Agreement as Exhibit “C.” In the event that a Municipality has a Population less than 10,000 people and it does not execute a release or otherwise join a Settlement that Municipalities share under the Negotiation Class Metrics shall be reallocated to the County where that Municipality is located.

(b) Regional Fund- The regional fund will be subdivided into two parts.

(i) The State will annually calculate the share of each County within the State of the regional fund utilizing the sliding scale in paragraph 5 of the Agreement, and according to the Negotiation Class Metrics.

(ii) For Qualified Counties, the Qualified County’s share will be paid to the Qualified County and expended on Approved Purposes, including the Core Strategies identified in Exhibit A, if applicable.

(iii) For all other Counties, the State will appropriate the regional share for each County and pay that share through DCF to the Managing Entities providing service for that County. The Managing Entities will be required to expend the monies on Approved Purposes, including the Core Strategies as directed by the Opioid Abatement Task Force or Council. The Managing Entities shall expend monies from this Regional Fund on services for the Counties within the State that are non-Qualified Counties and to ensure that there are services in every County. To the greatest extent practicable, the Managing Entities shall endeavor to expend monies in each County or for citizens of a County in the amount of the share that a County would have received if it were a Qualified County.

(c) State Fund - The remainder of Opioid Funds will be expended by the State on Approved Purposes, including the provisions related to Core Strategies, if applicable.

(d) To the extent that Opioid Funds are not appropriated and expended in a year by the State, the State shall identify the investments where settlement funds will be deposited. Any gains, profits, or interest accrued from the deposit of the Opioid Funds to the extent that any funds are not appropriated and expended within a calendar year, shall be the sole property of the Party that was entitled to the initial amount.

(e) To the extent a County or Municipality wishes to pool, comingle, or otherwise transfer its share, in whole or part, of Opioid Funds to another County or Municipality, the comingling Municipalities may do so by written agreement. The comingling Municipalities shall provide a copy of that agreement to the State and any settlement administrator to ensure that monies are directed consistent with such agreement. The County or Municipality receiving any such Opioid Funds shall assume the responsibility for reporting how such Opioid Funds were utilized under this Agreement.

5. Regional Fund Sliding Scale- The Regional Fund shall be calculated by utilizing the following sliding scale of the Opioid Funds available in any year after deduction of Expenses and any funds due the federal government:

- A. Years 1-6: 40%
- B. Years 7-9: 35%
- C. Years 10-12: 34%
- D. Years 13-15: 33%
- E. Years 16-18: 30%

6. Opioid Abatement Taskforce or Council - The State will create an Opioid Abatement Taskforce or Council (sometimes hereinafter “Taskforce” or “Council”) to advise the Governor, the Legislature, DCF, and Local Governments on the priorities that should be addressed by expenditure of Opioid Funds and to review how monies have been spent and the results that have been achieved with Opioid Funds.

(a) Size - The Taskforce or Council shall have ten Members equally balanced between the State and the Local Government representatives.

(b) Appointments Local Governments - Two Municipality representatives will be appointed by or through Florida League of Cities. Two county representatives, one from a Qualified County and one from a county within the State that is not a Qualified County, will be appointed by or through the Florida Association of Counties. The final representative will alternate every two years between being a county representative (appointed by or through Florida Association of Counties) or a Municipality representative (appointed by or through the Florida League of Cities). One Municipality representative must be from a city of less than 50,000 people. One county representative must be from a county of less than 200,000 people and the other county representative must be from a county whose population exceeds 200,000 people.

(c) Appointments State -

(i) The Governor shall appoint two Members.

(ii) The Speaker of the House shall appoint one Member.

- (iii) The Senate President shall appoint one Member.
- (iv) The Attorney General or her designee shall be a Member.
- (d) Chair - The Attorney General or designee shall be the chair of the Taskforce or Council.
- (e) Term - Members will be appointed to serve a four-year term and shall be staggered to comply with Florida Statutes § 20.052(4)(c).
- (f) Support - DCF shall support the Taskforce or Council and the Taskforce or Council shall be administratively housed in DCF.
- (g) Meetings - The Taskforce or Council shall meet quarterly in person or virtually using communications media technology as defined in section 120.54(5)(b)(2), Florida Statutes.
- (h) Reporting - The Taskforce or Council shall provide and publish a report annually no later than November 30th or the first business day after November 30th, if November 30th falls on a weekend or is otherwise not a business day. The report shall contain information on how monies were spent the previous fiscal year by the State, each of the Qualified Counties, each of the Managing Entities, and each of the Local Governments. It shall also contain recommendations to the Governor, the Legislature, and Local Governments for priorities among the Approved Purposes or similar such uses for how monies should be spent the coming fiscal year to respond to the opioid epidemic. Prior to July 1st of each year, the State and each of the Local Governments shall provide information to DCF about how they intend to expend Opioid Funds in the upcoming fiscal year.
- (i) Accountability - The State and each of the Local Governments shall report its expenditures to DCF no later than August 31st for the previous fiscal year. The Taskforce or Council will set other data sets that need to be reported to DCF to demonstrate the effectiveness of expenditures on Approved Purposes. In setting those requirements, the Taskforce or Council shall consider the Reporting Templates, Deliverables, Performance Measures, and other already utilized and existing templates and forms required by DCF from Managing Entities and suggest that similar requirements be utilized by all Parties to this Agreement.
- (j) Conflict of Interest - All Members shall adhere to the rules, regulations and laws of Florida including, but not limited to, Florida Statute §112.311, concerning the disclosure of conflicts of interest and recusal from discussions or votes on conflicted matters.

7. **Administrative Costs**- The State may take no more than a 5% administrative fee from the State Fund and any Regional Fund that it administers for counties that are not Qualified Counties. Each Qualified County may take no more than a 5% administrative fee from its share of the Regional Funds. Municipalities and Counties may take no more than a 5% administrative fee from any funds that they receive or control from the City/County Fund.

8. **Negotiation of Non-Multistate Settlements** - If the State begins negotiations with a Pharmaceutical Supply Chain Participant that is separate and apart from a multi-state negotiation, the State shall include Local Governments that are a part of the Negotiating Committee in such negotiations. No Settlement shall be recommended or accepted without the affirmative votes of both the State and Local Government representatives of the Negotiating Committee.

9. **Negotiation of Multistate or Local Government Settlements** - To the extent practicable and allowed by other parties to a negotiation, both Parties agree to communicate with members of the Negotiation Committee regarding the terms of any other Pharmaceutical Supply Chain Participant Settlement.

10. **Program Requirements**- DCF and Local Governments desire to make the most efficient and effective use of the Opioid Funds. DCF and Local Governments will work to achieve that goal by ensuring the following requirements will be minimally met by any governmental entity or provider providing services pursuant to a contract or grant of Opioid Funds:

a. In either performing services under this Agreement or contracting with a provider to provide services with the Opioid Funds under this Agreement, the State and Local Governments shall be aware of and comply with all State and Federal laws, rules, Children and Families Operating Procedures (CFOPs), and similar regulations relating to the substance abuse and treatment services.

b. The State and Local Governments shall have and follow their existing policies and practices for accounting and auditing, including policies relating to whistleblowers and avoiding fraud, waste, and abuse. The State and Local Governments shall consider additional policies and practices recommended by the Opioid Abatement Taskforce or Council. c. In any award or grant to any provider, State and Local Governments shall ensure that each provider acknowledges its awareness of its obligations under law and shall audit, supervise, or review each provider's performance routinely, at least once every year.

d. In contracting with a provider, the State and Local Governments shall set performance measures in writing for a provider.

e. The State and Local Governments shall receive and report expenditures, service utilization data, demographic information, and national outcome measures in a similar fashion as required by the 42.U.S.C. s. 300x and 42 U.S.C. s. 300x-21.

f. The State and Local Governments, that implement evidenced based practice models will participate in fidelity monitoring as prescribed and completed by the originator of the model chosen..

g. The State and Local Governments shall ensure that each year, an evaluation of the procedures and activities undertaken to comply with the requirements of this Agreement are completed.

h. The State and Local Governments shall implement a monitoring process that will demonstrate oversight and corrective action in the case of non-compliance, for all providers that receive Opioid Funds. Monitoring shall include:

- (i) Oversight of the any contractual or grant requirements;
- (ii) Develop and utilize standardized monitoring tools;
- (iii) Provide DCF and the Opioid Abatement Taskforce or Council with access to the monitoring reports; and
- (iv) Develop and utilize the monitoring reports to create corrective action plans for providers, where necessary.

11. **Reporting and Records Requirements-** The State and Local Governments shall follow their existing reporting and records retention requirements along with considering any additional recommendations from the Opioid Abatement Taskforce or Council. Local Governments shall respond and provide documents to any reasonable requests from the State or Opioid Abatement Taskforce or Council for data or information about programs receiving Opioid Funds. The State and Local Governments shall ensure that any provider or sub-recipient of Opioid Funds at a minimum does the following:

(a) Any provider shall establish and maintain books, records and documents (including electronic storage media) sufficient to reflect all income and expenditures of Opioid Funds. Upon demand, at no additional cost to the State or Local Government, any provider will facilitate the duplication and transfer of any records or documents during the term that it receives any Opioid Funds and the required retention period for the State or Local Government. These records shall be made available at all reasonable times for inspection, review, copying, or audit by Federal, State, or other personnel duly authorized by the State or Local Government.

(b) Any provider shall retain and maintain all client records, financial records, supporting documents, statistical records, and any other documents (including electronic storage media) pertinent to the use of the Opioid Funds during the term of its receipt of Opioid Funds and retained for a period of six (6) years after its ceases to receives Opioid Funds or longer when required by law. In the event an audit is required by the State of Local Governments, records shall be retained for a minimum period of six (6) years after the audit report is issued or until resolution of any audit findings or litigation based on the terms of any award or contract.

(c) At all reasonable times for as long as records are maintained, persons duly authorized by State or Local Government auditors shall be allowed full access to and the right to examine any of the contracts and related records and documents, regardless of the form in which kept.

(d) A financial and compliance audit shall be performed annually and provided to the State.

(e) All providers shall comply and cooperate immediately with any inspections, reviews, investigations, or audits deemed necessary by The Office of the Inspector General (section 20.055, F.S.) or the State.

(f) No record may be withheld nor may any provider attempt to limit the scope of any of the foregoing inspections, reviews, copying, transfers or audits based on any claim that any record is exempt from public inspection or is confidential, proprietary or trade secret in nature; provided, however, that this provision does not limit any exemption to public inspection or copying to any such record.

12. **Expense Fund** - The Parties agree that in any negotiation every effort shall be made to cause Pharmaceutical Supply Chain Participants to pay costs of litigation, including attorneys' fees, in addition to any agreed to Opioid Funds in the Settlement. To the extent that a fund sufficient to pay the full contingent fees of Local Governments is not created as part of a Settlement by a Pharmaceutical Supply Chain Participant, the Parties agree that an additional expense fund for attorneys who represent Local Governments (herein "Expense Fund") shall be created out of the City/County fund for the purpose of paying the hard costs of a litigating Local Government and then paying attorneys' fees.

(a) The Source of Funds for the Expense Fund- Money for the Expense Fund shall be sourced exclusively from the City/County Fund.

(b) The Amount of the Expense Fund- The State recognizes the value litigating Local Governments bring to the State in connection with the Settlement because their participation increases the amount of Incentive Payments due from each Pharmaceutical Supply Chain Participant. In recognition of that value, the amount of funds that shall be deposited into the Expense Fund shall be contingent upon on the percentage of litigating Local Government participation in the Settlement, according to the following table:

Litigating Local Government Participation in the Settlement (by percentage of the population)	Amount that shall be paid into the Expense Fund from (and as a percentage of) the City/County fund
96 to 100%	10%
91 to 95%	7.5%
86 to 90%	5%
85%	2.5%
Less than 85%	0%

If fewer than 85% percent of the litigating Local Governments (by population) participate, then the Expense Fund shall not be funded, and this Section of the Agreement shall be null and void.

(c) The Timing of Payments into the Expense Fund- Although the amount of the Expense Fund shall be calculated based on the entirety of payments due to the City/County fund over a ten-to-eighteen-year period, the Expense Fund shall be funded entirely from payments made by Pharmaceutical Supply Chain Participants during the first two payments of the Settlement. Accordingly, to offset the amounts being paid from the

City/County Fund to the Expense Fund in the first two years, Counties or Municipalities may borrow from the Regional Fund during the first two years and pay the borrowed amounts back to the Regional Fund during years three, four, and five.

For the avoidance of doubt, the following provides an illustrative example regarding the calculation of payments and amounts that may be borrowed under the terms of this MOU, consistent with the provisions of this Section:

Opioid Funds due to State of Florida and Local Governments (over 10 to 18 years):	\$1,000
Litigating Local Government Participation:	100%
City/County Fund (over 10 to 18 years):	\$150
Expense Fund (paid over 2 years):	\$15
Amount Paid to Expense Fund in 1st year:	\$7.5
Amount Paid to Expense Fund in 2nd year:	\$7.5
Amount that may be borrowed from Regional Fund in 1st year:	\$7.5
Amount that may be borrowed from Regional Fund in 2nd year:	\$7.5
Amount that must be paid back to Regional Fund in 3rd year:	\$5
Amount that must be paid back to Regional Fund in 4th year:	\$5
Amount that must be paid back to Regional Fund in 5th year:	\$5

(d) Creation of and Jurisdiction over the Expense Fund- The Expense Fund shall be established, consistent with the provisions of this Section of the Agreement, by order of the Court. The Court shall have jurisdiction over the Expense Fund, including authority to allocate and disburse amounts from the Expense Fund and to resolve any disputes concerning the Expense Fund.

(e) Allocation of Payments to Counsel from the Expense Fund- As part of the order establishing the Expense Fund, counsel for the litigating Local Governments shall seek to have the Court appoint a third-neutral to serve as a special master for purposes of allocating the Expense Fund. Within 30 days of entry of the order appointing a special master for the Expense Fund, any counsel who intend to seek an award from the Expense Fund shall provide the copies of their contingency fee contracts to the special master. The special master shall then build a mathematical model, which shall be based on each litigating Local Government's share under the Negotiation Class Metrics and the rate set forth in their contingency contracts, to calculate a proposed award for each litigating Local Government who timely provided a copy of its contingency contract.

13. **Dispute resolution**- Any one or more of the Local Governments or the State may object to an allocation or expenditure of Opioid Funds solely on the basis that the allocation or expenditure at issue (a) is inconsistent with the Approved Purposes; (b) is inconsistent with the distribution scheme as provided in paragraph; (c) violates the limitations set forth herein with respect to administrative costs or the Expense Fund; or (d) to recover amounts advanced from the Regional Fund for the Expense Fund. There shall be no other basis for bringing an objection to the approval of an allocation or expenditure of Opioid Funds. In the event that there is a National Settlement Administrator or similar entity, the Local Governments sole action for non-payment of

amounts due from the City/County Fund shall be against the particular settling defendant and/or the National Settlement Administrator or similar entity.

C. Other Terms and Conditions

1. **Governing Law and Venue:** This Agreement will be governed by the laws of the State of Florida. Any and all litigation arising under the Agreement, unless otherwise specified in this Agreement, will be instituted in either: (a) the Court that enters the Order if the matter deals with a matter covered by the Order and the Court retains jurisdiction; or (b) the appropriate State court in Leon County, Florida.

2. **Agreement Management and Notification:** The Parties have identified the following individuals as Agreement Managers and Administrators:

a. State of Florida Agreement Manager:

Greg Slempp

PL-01, The Capitol, Tallahassee, FL 32399

850-414-3300

Greg.slemp@myfloridalegal.com

b. State of Florida Agreement Administrator

Janna Barineau

PL-01, The Capitol, Tallahassee, FL 32399

850-414-3300

Janna.barineau@myfloridalegal.com

c. Local Governments Agreement Managers and Administrators are listed on Exhibit C to this Agreement.

Changes to either the Managers or Administrators may be made by notifying the other Party in writing, without formal amendment to this Agreement.

3. **Notices.** All notices required under the Agreement will be delivered by certified mail, return receipt requested, by reputable air courier, or by personal delivery to the designee identified in paragraphs C.2., above. Either designated recipient may notify the other, in writing, if someone else is designated to receive notice.

4. **Cooperation with Inspector General:** Pursuant to section 20.055, Florida Statutes, the Parties, understand and will comply with their duty to cooperate with the Inspector General in any investigation, audit, inspection, review, or hearing.

5. **Public Records:** The Parties will keep and maintain public records pursuant to Chapter 119, Florida Statutes and will comply with all applicable provisions of that Chapter.

6. **Modification:** This Agreement may only be modified by a written amendment between the appropriate parties. No promises or agreements made subsequent to the execution of this Agreement shall be binding unless express, reduced to writing, and signed by the Parties.

7. **Execution in Counterparts:** This Agreement may be executed in any number of counterparts, each of which shall be deemed to be an original, but all of which together shall constitute one and the same instrument.

8. **Assignment:** The rights granted in this Agreement may not be assigned or transferred by any party without the prior written approval of the other party. No party shall be permitted to delegate its responsibilities or obligations under this Agreement without the prior written approval of the other parties.

9. **Additional Documents:** The Parties agree to cooperate fully and execute any and all supplementary documents and to take all additional actions which may be reasonably necessary or appropriate to give full force and effect to the basic terms and intent of this Agreement.

10. **Captions:** The captions contained in this Agreement are for convenience only and shall in no way define, limit, extend or describe the scope of this Agreement or any part of it.

11. **Entire Agreement:** This Agreement, including any attachments, embodies the entire agreement of the parties. There are no other provisions, terms, conditions, or obligations. This Agreement supersedes all previous oral or written communications, representations or agreements on this subject.

12. **Construction:** The parties hereto hereby mutually acknowledge and represent that they have been fully advised by their respective legal counsel of their rights and responsibilities under this Agreement, that they have read, know, and understand completely the contents hereof, and that they have voluntarily executed the same. The parties hereto further hereby mutually acknowledge that they have had input into the drafting of this Agreement and that, accordingly, in any construction to be made of this Agreement, it shall not be construed for or against any party, but rather shall be given a fair and reasonable interpretation, based on the plain language of the Agreement and the expressed intent of the parties.

13. **Capacity to Execute Agreement:** The parties hereto hereby represent and warrant that the individuals signing this Agreement on their behalf are duly authorized and fully competent to do so.

14. **Effectiveness:** This Agreement shall become effective on the date on which the last required signature is affixed to this Agreement.

IN WITNESS THEREOF, the parties hereto have caused the Agreement to be executed by their undersigned officials as duly authorized.


STATE OF FLORIDA

By: John Guard 11/15/2021
Its: Chief Deputy Attorney General DATED

EXHIBIT A

Schedule A

Core Strategies

States and Qualifying Block Grantees shall choose from among the abatement strategies listed in Schedule B. However, priority shall be given to the following core abatement strategies (“**Core Strategies**”)[, such that a minimum of __% of the [aggregate] state-level abatement distributions shall be spent on [one or more of] them annually].¹

A. Naloxone or other FDA-approved drug to reverse opioid overdoses

1. Expand training for first responders, schools, community support groups and families; and
2. Increase distribution to individuals who are uninsured or whose insurance does not cover the needed service.

B. Medication-Assisted Treatment (“MAT”) Distribution and other opioid-related treatment

1. Increase distribution of MAT to non-Medicaid eligible or uninsured individuals;
2. Provide education to school-based and youth-focused programs that discourage or prevent misuse;
3. Provide MAT education and awareness training to healthcare providers, EMTs, law enforcement, and other first responders; and
4. Treatment and Recovery Support Services such as residential and inpatient treatment, intensive outpatient treatment, outpatient therapy or counseling, and recovery housing that allow or integrate medication with other support services.

C. Pregnant & Postpartum Women

1. Expand Screening, Brief Intervention, and Referral to Treatment (“SBIRT”) services to non-Medicaid eligible or uninsured pregnant women;
2. Expand comprehensive evidence-based treatment and recovery services, including MAT, for women with co-occurring Opioid Use Disorder (“OUD”) and other Substance Use Disorder (“SUD”)/Mental Health disorders for uninsured individuals for up to 12 months postpartum; and
3. Provide comprehensive wrap-around services to individuals with Opioid Use Disorder (OUD) including housing, transportation, job placement/training, and childcare.

D. Expanding Treatment for Neonatal Abstinence Syndrome

1. Expand comprehensive evidence-based and recovery support for NAS babies;
2. Expand services for better continuum of care with infant-need dyad; and
3. Expand long-term treatment and services for medical monitoring of NAS babies and their families.

¹ As used in this Schedule A, words like “expand,” “fund,” “provide” or the like shall not indicate a preference for new or existing programs. Priorities will be established through the mechanisms described in the Term Sheet.

E. Expansion of Warm Hand-off Programs and Recovery Services

1. Expand services such as navigators and on-call teams to begin MAT in hospital emergency departments;
2. Expand warm hand-off services to transition to recovery services;
3. Broaden scope of recovery services to include co-occurring SUD or mental health conditions. ;
4. Provide comprehensive wrap-around services to individuals in recovery including housing, transportation, job placement/training, and childcare; and
5. Hire additional social workers or other behavioral health workers to facilitate expansions above.

F. Treatment for Incarcerated Population

1. Provide evidence-based treatment and recovery support including MAT for persons with OUD and co-occurring SUD/MH disorders within and transitioning out of the criminal justice system; and
2. Increase funding for jails to provide treatment to inmates with OUD.

G. Prevention Programs

1. Funding for media campaigns to prevent opioid use (similar to the FDA's "Real Cost" campaign to prevent youth from misusing tobacco);
2. Funding for evidence-based prevention programs in schools.;
3. Funding for medical provider education and outreach regarding best prescribing practices for opioids consistent with the 2016 CDC guidelines, including providers at hospitals (academic detailing);
4. Funding for community drug disposal programs; and
5. Funding and training for first responders to participate in pre-arrest diversion programs, post-overdose response teams, or similar strategies that connect at-risk individuals to behavioral health services and supports.

H. Expanding Syringe Service Programs

1. Provide comprehensive syringe services programs with more wrap-around services including linkage to OUD treatment, access to sterile syringes, and linkage to care and treatment of infectious diseases.

I. Evidence-based data collection and research analyzing the effectiveness of the abatement strategies within the State.

EXHIBIT B

Schedule B

Approved Uses

PART ONE: TREATMENT

A. TREAT OPIOID USE DISORDER (OUD)

Support treatment of Opioid Use Disorder (OUD) and any co-occurring Substance Use Disorder or Mental Health (SUD/MH) conditions through evidence-based or evidence-informed programs or strategies that may include, but are not limited to, the following:²

1. Expand availability of treatment for OUD and any co-occurring SUD/MH conditions, including all forms of Medication-Assisted Treatment (MAT) approved by the U.S. Food and Drug Administration.
2. Support and reimburse evidence-based services that adhere to the American Society of Addiction Medicine (ASAM) continuum of care for OUD and any co-occurring SUD/MH conditions
3. Expand telehealth to increase access to treatment for OUD and any co-occurring SUD/MH conditions, including MAT, as well as counseling, psychiatric support, and other treatment and recovery support services.
4. Improve oversight of Opioid Treatment Programs (OTPs) to assure evidence-based or evidence-informed practices such as adequate methadone dosing and low threshold approaches to treatment.
5. Support mobile intervention, treatment, and recovery services, offered by qualified professionals and service providers, such as peer recovery coaches, for persons with OUD and any co-occurring SUD/MH conditions and for persons who have experienced an opioid overdose.
6. Treatment of trauma for individuals with OUD (e.g., violence, sexual assault, human trafficking, or adverse childhood experiences) and family members (e.g., surviving family members after an overdose or overdose fatality), and training of health care personnel to identify and address such trauma.
7. Support evidence-based withdrawal management services for people with OUD and any co-occurring mental health conditions.
8. Training on MAT for health care providers, first responders, students, or other supporting professionals, such as peer recovery coaches or recovery outreach specialists, including telementoring to assist community-based providers in rural or underserved areas.
9. Support workforce development for addiction professionals who work with persons with OUD and any co-occurring SUD/MH conditions.
10. Fellowships for addiction medicine specialists for direct patient care, instructors, and clinical research for treatments.
11. Scholarships and supports for behavioral health practitioners or workers involved in addressing OUD and any co-occurring SUD or mental health conditions, including but not limited to training,

² As used in this Schedule B, words like “expand,” “fund,” “provide” or the like shall not indicate a preference for new or existing programs. Priorities will be established through the mechanisms described in the Term Sheet.

scholarships, fellowships, loan repayment programs, or other incentives for providers to work in rural or underserved areas.

12. [Intentionally Blank – to be cleaned up later for numbering]

13. Provide funding and training for clinicians to obtain a waiver under the federal Drug Addiction Treatment Act of 2000 (DATA 2000) to prescribe MAT for OUD, and provide technical assistance and professional support to clinicians who have obtained a DATA 2000 waiver.

14. Dissemination of web-based training curricula, such as the American Academy of Addiction Psychiatry's Provider Clinical Support Service-Opioids web-based training curriculum and motivational interviewing.

15. Development and dissemination of new curricula, such as the American Academy of Addiction Psychiatry's Provider Clinical Support Service for Medication-Assisted Treatment.

B. SUPPORT PEOPLE IN TREATMENT AND RECOVERY

Support people in treatment for or recovery from OUD and any co-occurring SUD/MH conditions through evidence-based or evidence-informed programs or strategies that may include, but are not limited to, the following:

1. Provide comprehensive wrap-around services to individuals with OUD and any co-occurring SUD/MH conditions, including housing, transportation, education, job placement, job training, or childcare.
2. Provide the full continuum of care of treatment and recovery services for OUD and any co-occurring SUD/MH conditions, including supportive housing, peer support services and counseling, community navigators, case management, and connections to community-based services.
3. Provide counseling, peer-support, recovery case management and residential treatment with access to medications for those who need it to persons with OUD and any co-occurring SUD/MH conditions.
4. Provide access to housing for people with OUD and any co-occurring SUD/MH conditions, including supportive housing, recovery housing, housing assistance programs, training for housing providers, or recovery housing programs that allow or integrate FDA-approved medication with other support services.
5. Provide community support services, including social and legal services, to assist in deinstitutionalizing persons with OUD and any co-occurring SUD/MH conditions.
6. Support or expand peer-recovery centers, which may include support groups, social events, computer access, or other services for persons with OUD and any co-occurring SUD/MH conditions.
7. Provide or support transportation to treatment or recovery programs or services for persons with OUD and any co-occurring SUD/MH conditions.
8. Provide employment training or educational services for persons in treatment for or recovery from OUD and any co-occurring SUD/MH conditions.

9. Identify successful recovery programs such as physician, pilot, and college recovery programs, and provide support and technical assistance to increase the number and capacity of high-quality programs to help those in recovery.
10. Engage non-profits, faith-based communities, and community coalitions to support people in treatment and recovery and to support family members in their efforts to support the person with OUD in the family.
11. Training and development of procedures for government staff to appropriately interact and provide social and other services to individuals with or in recovery from OUD, including reducing stigma.
12. Support stigma reduction efforts regarding treatment and support for persons with OUD, including reducing the stigma on effective treatment.
13. Create or support culturally appropriate services and programs for persons with OUD and any co-occurring SUD/MH conditions, including new Americans.
14. Create and/or support recovery high schools.
15. Hire or train behavioral health workers to provide or expand any of the services or supports listed above.

C. CONNECT PEOPLE WHO NEED HELP TO THE HELP THEY NEED (CONNECTIONS TO CARE)

Provide connections to care for people who have – or at risk of developing – OUD and any co-occurring SUD/MH conditions through evidence-based or evidence-informed programs or strategies that may include, but are not limited to, the following:

1. Ensure that health care providers are screening for OUD and other risk factors and know how to appropriately counsel and treat (or refer if necessary) a patient for OUD treatment.
2. Fund Screening, Brief Intervention and Referral to Treatment (SBIRT) programs to reduce the transition from use to disorders, including SBIRT services to pregnant women who are uninsured or not eligible for Medicaid.
3. Provide training and long-term implementation of SBIRT in key systems (health, schools, colleges, criminal justice, and probation), with a focus on youth and young adults when transition from misuse to opioid disorder is common.
4. Purchase automated versions of SBIRT and support ongoing costs of the technology.
5. Expand services such as navigators and on-call teams to begin MAT in hospital emergency departments.
6. Training for emergency room personnel treating opioid overdose patients on post-discharge planning, including community referrals for MAT, recovery case management or support services.
7. Support hospital programs that transition persons with OUD and any co-occurring SUD/MH conditions, or persons who have experienced an opioid overdose, into clinically-appropriate follow-up care through a bridge clinic or similar approach.

8. Support crisis stabilization centers that serve as an alternative to hospital emergency departments for persons with OUD and any co-occurring SUD/MH conditions or persons that have experienced an opioid overdose.
9. Support the work of Emergency Medical Systems, including peer support specialists, to connect individuals to treatment or other appropriate services following an opioid overdose or other opioid-related adverse event.
10. Provide funding for peer support specialists or recovery coaches in emergency departments, detox facilities, recovery centers, recovery housing, or similar settings; offer services, supports, or connections to care to persons with OUD and any co-occurring SUD/MH conditions or to persons who have experienced an opioid overdose.
11. Expand warm hand-off services to transition to recovery services.
12. Create or support school-based contacts that parents can engage with to seek immediate treatment services for their child; and support prevention, intervention, treatment, and recovery programs focused on young people.
13. Develop and support best practices on addressing OUD in the workplace.
14. Support assistance programs for health care providers with OUD.
15. Engage non-profits and the faith community as a system to support outreach for treatment.
16. Support centralized call centers that provide information and connections to appropriate services and supports for persons with OUD and any co-occurring SUD/MH conditions.

D. ADDRESS THE NEEDS OF CRIMINAL-JUSTICE-INVOLVED PERSONS

Address the needs of persons with OUD and any co-occurring SUD/MH conditions who are involved in, are at risk of becoming involved in, or are transitioning out of the criminal justice system through evidence-based or evidence-informed programs or strategies that may include, but are not limited to, the following:

1. Support pre-arrest or pre-arraignment diversion and deflection strategies for persons with OUD and any co-occurring SUD/MH conditions, including established strategies such as:
 - a. Self-referral strategies such as the Angel Programs or the Police Assisted Addiction Recovery Initiative (PAARI);
 - b. Active outreach strategies such as the Drug Abuse Response Team (DART) model;
 - c. “Naloxone Plus” strategies, which work to ensure that individuals who have received naloxone to reverse the effects of an overdose are then linked to treatment programs or other appropriate services;
 - d. Officer prevention strategies, such as the Law Enforcement Assisted Diversion (LEAD) model;
 - e. Officer intervention strategies such as the Leon County, Florida Adult Civil Citation Network or the Chicago Westside Narcotics Diversion to Treatment Initiative; or

f. Co-responder and/or alternative responder models to address OUD-related 911 calls with greater SUD expertise

2. Support pre-trial services that connect individuals with OUD and any co-occurring SUD/MH conditions to evidence-informed treatment, including MAT, and related services.
3. Support treatment and recovery courts that provide evidence-based options for persons with OUD and any co-occurring SUD/MH conditions
4. Provide evidence-informed treatment, including MAT, recovery support, harm reduction, or other appropriate services to individuals with OUD and any co-occurring SUD/MH conditions who are incarcerated in jail or prison.
5. Provide evidence-informed treatment, including MAT, recovery support, harm reduction, or other appropriate services to individuals with OUD and any co-occurring SUD/MH conditions who are leaving jail or prison have recently left jail or prison, are on probation or parole, are under community corrections supervision, or are in re-entry programs or facilities.
6. Support critical time interventions (CTI), particularly for individuals living with dual-diagnosis OUD/serious mental illness, and services for individuals who face immediate risks and service needs and risks upon release from correctional settings.
7. Provide training on best practices for addressing the needs of criminal-justice-involved persons with OUD and any co-occurring SUD/MH conditions to law enforcement, correctional, or judicial personnel or to providers of treatment, recovery, harm reduction, case management, or other services offered in connection with any of the strategies described in this section.

E. ADDRESS THE NEEDS OF PREGNANT OR PARENTING WOMEN AND THEIR FAMILIES, INCLUDING BABIES WITH NEONATAL ABSTINENCE SYNDROME

Address the needs of pregnant or parenting women with OUD and any co-occurring SUD/MH conditions, and the needs of their families, including babies with neonatal abstinence syndrome (NAS), through evidence-based or evidence-informed programs or strategies that may include, but are not limited to, the following:

1. Support evidence-based or evidence-informed treatment, including MAT, recovery services and supports, and prevention services for pregnant women – or women who could become pregnant – who have OUD and any co-occurring SUD/MH conditions, and other measures to educate and provide support to families affected by Neonatal Abstinence Syndrome.
2. Expand comprehensive evidence-based treatment and recovery services, including MAT, for uninsured women with OUD and any co-occurring SUD/MH conditions for up to 12 months postpartum.
3. Training for obstetricians or other healthcare personnel that work with pregnant women and their families regarding treatment of OUD and any co-occurring SUD/MH conditions.
4. Expand comprehensive evidence-based treatment and recovery support for NAS babies; expand services for better continuum of care with infant-need dyad; expand long-term treatment and services for medical monitoring of NAS babies and their families.

5. Provide training to health care providers who work with pregnant or parenting women on best practices for compliance with federal requirements that children born with Neonatal Abstinence Syndrome get referred to appropriate services and receive a plan of safe care.
6. Child and family supports for parenting women with OUD and any co-occurring SUD/MH conditions.
7. Enhanced family supports and child care services for parents with OUD and any co-occurring SUD/MH conditions.
8. Provide enhanced support for children and family members suffering trauma as a result of addiction in the family; and offer trauma-informed behavioral health treatment for adverse childhood events.
9. Offer home-based wrap-around services to persons with OUD and any co-occurring SUD/MH conditions, including but not limited to parent skills training.
10. Support for Children's Services – Fund additional positions and services, including supportive housing and other residential services, relating to children being removed from the home and/or placed in foster care due to custodial opioid use.

PART TWO: PREVENTION

F. PREVENT OVER-PRESCRIBING AND ENSURE APPROPRIATE PRESCRIBING AND DISPENSING OF OPIOIDS

Support efforts to prevent over-prescribing and ensure appropriate prescribing and dispensing of opioids through evidence-based or evidence-informed programs or strategies that may include, but are not limited to, the following:

1. Fund medical provider education and outreach regarding best prescribing practices for opioids consistent with Guidelines for Prescribing Opioids for Chronic Pain from the U.S. Centers for Disease Control and Prevention, including providers at hospitals (academic detailing).
2. Training for health care providers regarding safe and responsible opioid prescribing, dosing, and tapering patients off opioids.
3. Continuing Medical Education (CME) on appropriate prescribing of opioids.
4. Support for non-opioid pain treatment alternatives, including training providers to offer or refer to multi-modal, evidence-informed treatment of pain.
5. Support enhancements or improvements to Prescription Drug Monitoring Programs (PDMPs), including but not limited to improvements that:
 - a. Increase the number of prescribers using PDMPs;
 - b. Improve point-of-care decision-making by increasing the quantity, quality, or format of data available to prescribers using PDMPs, by improving the interface that prescribers use to access PDMP data, or both; or

- c. Enable states to use PDMP data in support of surveillance or intervention strategies, including MAT referrals and follow-up for individuals identified within PDMP data as likely to experience OUD in a manner that complies with all relevant privacy and security laws and rules.
6. Ensuring PDMPs incorporate available overdose/naloxone deployment data, including the United States Department of Transportation's Emergency Medical Technician overdose database in a manner that complies with all relevant privacy and security laws and rules.
7. Increase electronic prescribing to prevent diversion or forgery.
8. Educate Dispensers on appropriate opioid dispensing.

G. PREVENT MISUSE OF OPIOIDS

Support efforts to discourage or prevent misuse of opioids through evidence-based or evidence-informed programs or strategies that may include, but are not limited to, the following:

1. Fund media campaigns to prevent opioid misuse.
2. Corrective advertising or affirmative public education campaigns based on evidence.
3. Public education relating to drug disposal.
4. Drug take-back disposal or destruction programs.
5. Fund community anti-drug coalitions that engage in drug prevention efforts.
6. Support community coalitions in implementing evidence-informed prevention, such as reduced social access and physical access, stigma reduction – including staffing, educational campaigns, support for people in treatment or recovery, or training of coalitions in evidence-informed implementation, including the Strategic Prevention Framework developed by the U.S. Substance Abuse and Mental Health Services Administration (SAMHSA).
7. Engage non-profits and faith-based communities as systems to support prevention.
8. Fund evidence-based prevention programs in schools or evidence-informed school and community education programs and campaigns for students, families, school employees, school athletic programs, parent-teacher and student associations, and others.
9. School-based or youth-focused programs or strategies that have demonstrated effectiveness in preventing drug misuse and seem likely to be effective in preventing the uptake and use of opioids.
10. Create of support community-based education or intervention services for families, youth, and adolescents at risk for OUD and any co-occurring SUD/MH conditions.
11. Support evidence-informed programs or curricula to address mental health needs of young people who may be at risk of misusing opioids or other drugs, including emotional modulation and resilience skills.
12. Support greater access to mental health services and supports for young people, including services and supports provided by school nurses, behavioral health workers or other school staff, to address

mental health needs in young people that (when not properly addressed) increase the risk of opioid or other drug misuse.

H. PREVENT OVERDOSE DEATHS AND OTHER HARMS (HARM REDUCTION)

Support efforts to prevent or reduce overdose deaths or other opioid-related harms through evidence-based or evidence-informed programs or strategies that may include, but are not limited to, the following:

1. Increase availability and distribution of naloxone and other drugs that treat overdoses for first responders, overdose patients, individuals with OUD and their friends and family members, individuals at high risk of overdose, schools, community navigators and outreach workers, persons being released from jail or prison, or other members of the general public.
2. Public health entities provide free naloxone to anyone in the community
3. Training and education regarding naloxone and other drugs that treat overdoses for first responders, overdose patients, patients taking opioids, families, schools, community support groups, and other members of the general public.
4. Enable school nurses and other school staff to respond to opioid overdoses, and provide them with naloxone, training, and support.
5. Expand, improve, or develop data tracking software and applications for overdoses/naloxone revivals.
6. Public education relating to emergency responses to overdoses.
7. Public education relating to immunity and Good Samaritan laws.
8. Educate first responders regarding the existence and operation of immunity and Good Samaritan laws.
9. Syringe service programs and other evidence-informed programs to reduce harms associated with intravenous drug use, including supplies, staffing, space, peer support services, referrals to treatment, fentanyl checking, connections to care, and the full range of harm reduction and treatment services provided by these programs.
10. Expand access to testing and treatment for infectious diseases such as HIV and Hepatitis C resulting from intravenous opioid use.
11. Support mobile units that offer or provide referrals to harm reduction services, treatment, recovery supports, health care, or other appropriate services to persons that use opioids or persons with OUD and any co-occurring SUD/MH conditions.
12. Provide training in harm reduction strategies to health care providers, students, peer recovery coaches, recovery outreach specialists, or other professionals that provide care to persons who use opioids or persons with OUD and any co-occurring SUD/MH conditions.
13. Support screening for fentanyl in routine clinical toxicology testing.

PART THREE: OTHER STRATEGIES

I. FIRST RESPONDERS

In addition to items in sections C, D, and H relating to first responders, support the following:

1. Educate law enforcement or other first responders regarding appropriate practices and precautions when dealing with fentanyl or other drugs.
2. Provision of wellness and support services for first responders and others who experience secondary trauma associated with opioid-related emergency events.

J. LEADERSHIP, PLANNING AND COORDINATION

Support efforts to provide leadership, planning, coordination, facilitation, training and technical assistance to abate the opioid epidemic through activities, programs, or strategies that may include, but are not limited to, the following:

1. Statewide, regional, local, or community regional planning to identify root causes of addiction and overdose, goals for reducing harms related to the opioid epidemic, and areas and populations with the greatest needs for treatment intervention services; to support training and technical assistance; or to support other strategies to abate the opioid epidemic described in this opioid abatement strategy list.
2. A dashboard to share reports, recommendations, or plans to spend opioid settlement funds; to show how opioid settlement funds have been spent; to report program or strategy outcomes; or to track, share, or visualize key opioid-related or health-related indicators and supports as identified through collaborative statewide, regional, local, or community processes.
3. Invest in infrastructure or staffing at government or not-for-profit agencies to support collaborative, cross-system coordination with the purpose of preventing overprescribing, opioid misuse, or opioid overdoses, treating those with OUD and any co-occurring SUD/MH conditions, supporting them in treatment or recovery, connecting them to care, or implementing other strategies to abate the opioid epidemic described in this opioid abatement strategy list.
4. Provide resources to staff government oversight and management of opioid abatement programs.

K. TRAINING

In addition to the training referred to throughout this document, support training to abate the opioid epidemic through activities, programs, or strategies that may include, but are not limited to, the following:

1. Provide funding for staff training or networking programs and services to improve the capability of government, community, and not-for-profit entities to abate the opioid crisis.
2. Support infrastructure and staffing for collaborative cross-system coordination to prevent opioid misuse, prevent overdoses, and treat those with OUD and any co-occurring SUD/MH conditions, or implement other strategies to abate the opioid epidemic described in this opioid abatement strategy list (e.g., health care, primary care, pharmacies, PDMPs, etc.).

L. RESEARCH

Support opioid abatement research that may include, but is not limited to, the following:

1. Monitoring, surveillance, data collection, and evaluation of programs and strategies described in this opioid abatement strategy list.
2. Research non-opioid treatment of chronic pain.
3. Research on improved service delivery for modalities such as SBIRT that demonstrate promising but mixed results in populations vulnerable to opioid use disorders.
4. Research on novel harm reduction and prevention efforts such as the provision of fentanyl test strips.
5. Research on innovative supply-side enforcement efforts such as improved detection of mail-based delivery of synthetic opioids.
6. Expanded research on swift/certain/fair models to reduce and deter opioid misuse within criminal justice populations that build upon promising approaches used to address other substances (e.g. Hawaii HOPE and Dakota 24/7).
7. Epidemiological surveillance of OUD-related behaviors in critical populations including individuals entering the criminal justice system, including but not limited to approaches modeled on the Arrestee Drug Abuse Monitoring (ADAM) system.
8. Qualitative and quantitative research regarding public health risks and harm reduction opportunities within illicit drug markets, including surveys of market participants who sell or distribute illicit opioids.
9. Geospatial analysis of access barriers to MAT and their association with treatment engagement and treatment outcomes.

EXHIBIT C

County	Allocated Subdivisions	Regional % by County for Abatement Fund	City/County Fund %
Alachua		1.241060164449%	
	Alachua County		0.821689546303%
	Alachua		0.013113332457%
	Archer		0.000219705515%
	Gainesville		0.381597611347%
	Hawthorne		0.000270546460%
	High Springs		0.011987568663%
	La Crosse		0.000975056706%
	Micanopy		0.002113530737%
	Newberry		0.006102729215%
	Waldo		0.002988721299%
Baker		0.193173804130%	
	Baker County		0.169449240037%
	Glen St. Mary		0.000096234647%
	Macclenny		0.023628329446%
Bay		0.839656373312%	
	Bay County		0.508772605155%
	Callaway		0.024953825527%
	Lynn Haven		0.039205632015%
	Mexico Beach		0.005614292988%
	Panama City		0.155153855596%
	Panama City Beach		0.080897023117%
	Parker		0.008704696178%
	Springfield		0.016354442736%
Bradford		0.189484204081%	
	Bradford County		0.151424309090%
	Brooker		0.000424885045%
	Hampton		0.002839829959%
	Lawtey		0.003400896108%
	Starke		0.031392468132%
Brevard		3.878799180444%	
	Brevard County		2.323022668525%
	Cape Canaveral		0.045560750209%

	Cocoa		0.149245411423%
	Cocoa Beach		0.084363286155%
	Grant-Valkaria		0.000321387406%
	Indialantic		0.024136738902%
	Indian Harbour Beach		0.021089913665%
	Malabar		0.002505732317%
	Melbourne		0.383104682233%
	Melbourne Beach		0.012091066302%
	Melbourne Village		0.003782203200%
	Palm Bay		0.404817397481%
	Palm Shores		0.000127102364%
	Rockledge		0.096603243798%
	Satellite Beach		0.035975416224%
	Titusville		0.240056418924%
	West Melbourne		0.051997577066%
Broward		9.057962672578%	
	Broward County		3.966403576878%
	Coconut Creek		0.101131719448%
	Cooper City		0.073935445073%
	Coral Springs		0.323406517664%
	Dania Beach		0.017807041180%
	Davie		0.266922227153%
	Deerfield Beach		0.202423224725%
	Fort Lauderdale		0.830581264531%
	Hallandale Beach		0.154950491814%
	Hillsboro Beach		0.012407006463%
	Hollywood		0.520164608456%
	Lauderdale-By-The-Sea		0.022807611325%
	Lauderdale Lakes		0.062625150435%
	Lauderhill		0.144382838130%
	Lazy Lake		0.000021788977%
	Lighthouse Point		0.029131861803%
	Margate		0.143683775129%
	Miramar		0.279280208419%
	North Lauderdale		0.066069624496%

	Oakland Park		0.100430840699%
	Ocean Breeze		0.005381877237%
	Parkland		0.045804060448%
	Pembroke Park		0.024597938908%
	Pembroke Pines		0.462832363603%
	Plantation		0.213918725664%
	Pompano Beach		0.335472163493%
	Sea Ranch Lakes		0.005024174870%
	Southwest Ranches		0.025979723178%
	Sunrise		0.286071106146%
	Tamarac		0.134492458472%
	Weston		0.138637811283%
	West Park		0.029553115352%
	Wilton Manors		0.031630331127%
Calhoun		0.047127740781%	
	Calhoun County		0.038866087128%
	Altha		0.000366781107%
	Blountstown		0.007896688293%
Charlotte		0.737346233376%	
	Charlotte County		0.690225755587%
	Punta Gorda		0.047120477789%
Citrus		0.969645776606%	
	Citrus County		0.929715661117%
	Crystal River		0.021928789266%
	Inverness		0.018001326222%
Clay		1.193429461456%	
	Clay County		1.055764891131%
	Green Cove Springs		0.057762577142%
	Keystone Heights		0.000753535443%
	Orange Park		0.078589207339%
	Penney Farms		0.000561066149%
Collier		1.551333376427%	
	Collier County		1.354673336030%
	Everglades		0.000148891341%
	Marco Island		0.062094952003%

	Naples		0.134416197054%
Columbia		0.446781150792%	
	Columbia County		0.341887201373%
	Fort White		0.000236047247%
	Lake City		0.104659717920%
DeSoto		0.113640407802%	
	DeSoto County		0.096884684746%
	Arcadia		0.016755723056%
Dixie		0.103744580900%	
	Dixie County		0.098822087921%
	Cross City		0.004639236282%
	Horseshoe Beach		0.000281440949%
Duval		5.434975156935%	
	Jacksonville		5.270570064997%
	Atlantic Beach		0.038891507601%
	Baldwin		0.002251527589%
	Jacksonville Beach		0.100447182431%
	Neptune Beach		0.022814874318%
Escambia		1.341634449244%	
	Escambia County		1.005860871574%
	Century		0.005136751249%
	Pensacola		0.330636826421%
Flagler		0.389864712244%	
	Flagler Counry		0.279755934409%
	Beverly Beach		0.000154338585%
	Bunnell		0.009501809575%
	Flagler Beach		0.015482883669%
	Marineland		0.000114392127%
	Palm Coast		0.084857169626%
Franklin		0.049911282550%	
	Franklin County		0.046254365966%
	Apalachicola		0.001768538606%
	Carabelle		0.001888377978%
Gadsden		0.123656074077%	
	Gadsden County		0.090211810642%

	Chattahoochee		0.004181667772%
	Greensboro		0.000492067723%
	Gretna		0.002240633101%
	Havana		0.005459954403%
	Midway		0.001202025213%
	Quincy		0.019867915223%
Gilchrist		0.064333769355%	
	Gilchrist County		0.061274233881%
	Bell		0.000099866143%
	Fanning Springs		0.000388570084%
	Trenton		0.002571099247%
Glades		0.040612836758%	
	Glades County		0.040420367464%
	Moore Haven		0.000192469294%
Gulf		0.059914238588%	
	Gulf County		0.054715751905%
	Port St. Joe		0.004817179591%
	Wewahitchka		0.000381307092%
Hamilton		0.047941195910%	
	Hamilton County		0.038817061931%
	Jasper		0.004869836285%
	Jennings		0.002623755940%
	White Springs		0.001630541754%
Hardee		0.067110048132%	
	Hardee County		0.058100306280%
	Bowling Green		0.001797590575%
	Wauchula		0.006667426860%
	Zolfo Springs		0.000544724417%
Hendry		0.144460915297%	
	Hendry County		0.122147187443%
	Clewiston		0.017589151414%
	LaBelle		0.004724576440%
Hernando		1.510075949110%	
	Hernando County		1.447521612849%
	Brooksville		0.061319627583%

	Weeki Wachee		0.001234708678%
Highlands		0.357188510237%	
	Highlands County		0.287621754986%
	Avon Park		0.025829016090%
	Lake Placid		0.005565267790%
	Sebring		0.038172471371%
Hillsborough		8.710984113657%	
	Hillsborough County		6.523111204400%
	Plant City		0.104218491142%
	Tampa		1.975671881253%
	Temple Terrace		0.107980721113%
Holmes		0.081612427851%	
	Holmes County		0.066805002459%
	Bonifay		0.006898026863%
	Esto		0.006269778036%
	Noma		0.001278286631%
	Ponce de Leon		0.000179759057%
	Westville		0.000179759057%
Indian River		0.753076058781%	
	Indian River County		0.623571460217%
	Fellsmere		0.004917045734%
	Indian River shores		0.025322422382%
	Orchid		0.000306861421%
	Sebastian		0.038315915467%
	Vero Beach		0.060642353558%
Jackson		0.158936058795%	
	Jackson County		0.075213731704%
	Alford		0.000303229925%
	Bascom		0.000061735434%
	Campbellton		0.001648699234%
	Cottondale		0.001093080329%
	Graceville		0.002794436257%
	Grandridge		0.000030867717%
	Greenwood		0.001292812616%
	Jacob City		0.000481173235%

	Malone		0.000092603151%
	Marianna		0.073519638768%
	Sneads		0.002404050426%
Jefferson		0.040821647784%	
	Jefferson County		0.037584169001%
	Monticello		0.003237478783%
Lafayette		0.031911772076%	
	Lafayette County		0.031555885457%
	Mayo		0.000355886619%
Lake		1.139211224519%	
	Lake County		0.757453827343%
	Astatula		0.002727253579%
	Clermont		0.075909163209%
	Eustis		0.041929254098%
	Fruitland Park		0.008381493024%
	Groveland		0.026154034992%
	Howey-In-The-Hills		0.002981458307%
	Lady Lake		0.025048244426%
	Leesburg		0.091339390185%
	Mascotte		0.011415608025%
	Minneola		0.016058475803%
	Montverde		0.001347285057%
	Mount Dora		0.041021380070%
	Tavares		0.031820984673%
	Umatilla		0.005623371728%
Lee		3.325371883359%	
	Lee County		2.115268407509%
	Bonita Springs		0.017374893143%
	Cape Coral		0.714429677167%
	Estero		0.012080171813%
	Fort Myers		0.431100350585%
	Fort Myers Beach		0.000522935440%
	Sanibel		0.034595447702%
Leon		0.897199244939%	
	Leon County		0.471201146391%

	Tallahassee		0.425998098549%
Levy		0.251192401748%	
	Levy County		0.200131750679%
	Bronson		0.005701448894%
	Cedar Key		0.005180329202%
	Chiefland		0.015326729337%
	Fanning Springs		0.000808007885%
	Inglis		0.004976965420%
	Otter Creek		0.000408543312%
	Williston		0.017774357715%
	Yankeetown		0.000884269303%
Liberty		0.019399452225%	
	Liberty County		0.019303217578%
	Bristol		0.000096234647%
Madison		0.063540287455%	
	Madison County		0.053145129837%
	Greenville		0.000110760631%
	Lee		0.000019973229%
	Madison		0.010264423758%
Manatee		2.721323346235%	
	Manatee County		2.201647174006%
	Anna Maria		0.009930326116%
	Bradenton		0.379930754632%
	Bradenton Beach		0.014012127744%
	Holmes Beach		0.028038781473%
	Longboat Key		0.034895046131%
	Palmetto		0.052869136132%
Marion		1.701176168960%	
	Marion County		1.303728892837%
	Bellevue		0.009799592256%
	Dunnellon		0.018400790795%
	McIntosh		0.000145259844%
	Ocala		0.368994504094%
	Reddick		0.000107129135%
Martin		0.869487298116%	

	Martin County		0.750762795758%
	Jupiter Island		0.020873839646%
	Ocean Breeze Park		0.008270732393%
	Sewall's Point		0.008356072551%
	Stuart		0.081223857767%
Miami-Dade		5.232119784173%	
	Miami-Dade County		4.282797675552%
	Aventura		0.024619727885%
	Bal Harbour		0.010041086747%
	Bay Harbor Islands		0.004272455175%
	Biscayne Park		0.001134842535%
	Coral Gables		0.071780152131%
	Cutler Bay		0.009414653668%
	Doral		0.013977628531%
	El Portal		0.000924215760%
	Florida City		0.003929278792%
	Golden Beach		0.002847092951%
	Hialeah		0.098015895785%
	Hialeah Gardens		0.005452691411%
	Homestead		0.024935668046%
	Indian Creek		0.002543863026%
	Key Biscayne		0.013683477346%
	Medley		0.008748274131%
	Miami		0.292793005448%
	Miami Beach		0.181409572478%
	Miami Gardens		0.040683650932%
	Miami Lakes		0.007836768608%
	Miami Shores		0.006287935516%
	Miami Springs		0.006169911893%
	North Bay Village		0.005160355974%
	North Miami		0.030379280717%
	North Miami Beach		0.030391990953%
	Opa-locka		0.007847663096%
	Palmetto Bay		0.007404620570%
	Pinecrest		0.008296152866%

	South Miami		0.007833137111%
	Sunny Isles Beach		0.007693324511%
	Surfside		0.004869836285%
	Sweetwater		0.004116300842%
	Virginia Gardens		0.001172973244%
	West Miami		0.002654623657%
Monroe		0.476388738585%	
	Monroe County		0.330124785469%
	Islamorada		0.022357305808%
	Key Colony Beach		0.004751812661%
	Key West		0.088087385417%
	Layton		0.000150707089%
	Marathon		0.030916742141%
Nassau		0.476933463002%	
	Nassau County		0.392706357951%
	Callahan		0.000225152759%
	Fernandina Beach		0.083159445195%
	Hillard		0.000842507098%
Okaloosa		0.819212865955%	
	Okaloosa County		0.612059617545%
	Cinco Bayou		0.000733562214%
	Crestview		0.070440130066%
	Destin		0.014678507281%
	Fort Walton Beach		0.077837487644%
	Laurel Hill		0.000079892914%
	Mary Esther		0.009356549730%
	Niceville		0.021745398713%
	Shalimar		0.001824826796%
	Valparaiso		0.010456893052%
Okeechobee		0.353495278692%	
	Okeechobee County		0.314543851405%
	Okeechobee		0.038951427287%
Orange		4.671028214546%	
	Orange County		3.063330386979%
	Apopka		0.097215150892%

	Bay Lake		0.023566594013%
	Belle Isle		0.010798253686%
	Eatonville		0.008325204835%
	Edgewood		0.009716067845%
	Lake Buena Vista		0.010355211161%
	Maitland		0.046728276209%
	Oakland		0.005429086686%
	Ocoee		0.066599822928%
	Orlando		1.160248481490%
	Windemere		0.007548064667%
	Winter Garden		0.056264584996%
	Winter Park		0.104903028159%
Osceola		1.073452092940%	
	Osceola County		0.837248691390%
	Kissimmee		0.162366006872%
	St. Cloud		0.073837394678%
Palm Beach		8.601594372053%	
	Palm Beach County		5.552548475026%
	Atlantis		0.018751230169%
	Belle Glade		0.020828445945%
	Boca Raton		0.472069073961%
	Boynton Beach		0.306498271771%
	Briny Breezes		0.003257452012%
	Cloud Lake		0.000188837798%
	Delray Beach		0.351846579457%
	Glen Ridge		0.000052656694%
	Golf		0.004283349663%
	Greenacres		0.076424835657%
	Gulf Stream		0.010671151322%
	Haverhill		0.001084001589%
	Highland Beach		0.032510968934%
	Hypoluxo		0.005153092982%
	Juno Beach		0.016757538804%
	Jupiter Island		0.125466374888%
	Jupiter Inlet Colony		0.005276563849%

	Lake Clarke Shores		0.007560774903%
	Lake Park		0.029433275980%
	Lake Worth		0.117146617298%
	Lantana		0.024507151505%
	Loxahatchee Groves		0.002531152789%
	Manalapan		0.021632822333%
	Mangonia Park		0.010696571795%
	North Palm Beach		0.044349646256%
	Ocean Ridge		0.012786497807%
	Pahokee		0.004018250447%
	Palm Beach		0.185476848123%
	Palm Beach Gardens		0.233675880257%
	Palm Beach Shores		0.014135598612%
	Palm Springs		0.038021764282%
	Riviera Beach		0.163617057282%
	Royal Palm Beach		0.049295743959%
	South Bay		0.001830274040%
	South Palm Beach		0.005866681967%
	Tequesta		0.031893614595%
	Wellington		0.050183644758%
	West Palm Beach		0.549265602541%
Pasco		4.692087260494%	
	Pasco County		4.319205239813%
	Dade City		0.055819726723%
	New Port Richey		0.149879107494%
	Port Richey		0.049529975458%
	San Antonio		0.002189792155%
	St. Leo		0.002790804761%
	Zephyrhills		0.112672614089%
Pinellas		7.934889816777%	
	Pinellas County		4.546593184553%
	Belleair		0.018095745121%
	Belleair Beach		0.004261560686%
	Belleair Bluffs		0.007502670965%
	Belleair Shore		0.000439411029%

	Clearwater		0.633863120196%
	Dunedin		0.102440873796%
	Gulfport		0.047893986460%
	Indian Rocks Beach		0.008953453662%
	Indian Shores		0.011323004874%
	Kenneth City		0.017454786058%
	Largo		0.374192990777%
	Madeira Beach		0.022616957779%
	North Reddington Beach		0.003820333909%
	Oldsmar		0.039421706033%
	Pinellas Park		0.251666311991%
	Redington Beach		0.003611522882%
	Redington Shores		0.006451352841%
	Safety Harbor		0.038061710740%
	Seminole		0.095248695748%
	South Pasadena		0.029968921656%
	St. Pete Beach		0.071791046619%
	St. Petersburg		1.456593090134%
	Tarpon Springs		0.101970595050%
	Treasure Island		0.040652783215%
Polk		2.150483025298%	
	Polk County		1.558049828484%
	Auburndale		0.028636162584%
	Bartow		0.043971970660%
	Davenport		0.005305615818%
	Dundee		0.005597951255%
	Eagle Lake		0.002580177987%
	Fort Meade		0.007702403251%
	Frostproof		0.005857603227%
	Haines City		0.047984773863%
	Highland Park		0.000063551182%
	Hillcrest Heights		0.000005447244%
	Lake Alfred		0.007489960729%
	Lake Hamilton		0.002540231530%
	Lakeland		0.294875668468%

	Lake Wales		0.036293172134%
	Mulberry		0.005414560702%
	Polk City		0.001080370093%
	Winter Haven		0.097033576087%
Putnam		0.384893194068%	
	Putnam County		0.329225990182%
	Crescent City		0.005561636294%
	Interlachen		0.001877483489%
	Palatka		0.046955244716%
	Pomona Park		0.000379491344%
	Welaka		0.000893348043%
Santa Rosa		0.701267319513%	
	Santa Rosa County		0.592523984216%
	Gulf Breeze		0.061951507906%
	Jay		0.000159785829%
	Milton		0.046632041562%
Sarasota		2.805043857579%	
	Sarasota County		1.924315263251%
	Longboat Key		0.044489458856%
	North Port		0.209611771277%
	Sarasota		0.484279979635%
	Venice		0.142347384560%
Seminole		2.141148264544%	
	Seminole County		1.508694164839%
	Altamonte Springs		0.081305566430%
	Casselberry		0.080034542791%
	Lake Mary		0.079767627827%
	Longwood		0.061710013415%
	Oviedo		0.103130858057%
	Sanford		0.164243490362%
	Winter Springs		0.062262000824%
St. Johns		0.710333349554%	
	St. Johns County		0.656334818131%
	Hastings		0.000010894488%
	Marineland		0.000000000000%

	St. Augustine		0.046510386442%
	St. Augustine Beach		0.007477250493%
St. Lucie		1.506627843552%	
	St. Lucie County		0.956156584302%
	Fort Pierce		0.159535255654%
	Port St. Lucie		0.390803453989%
	St. Lucie Village		0.000132549608%
Sumter		0.326398870459%	
	Sumter County		0.302273026046%
	Bushnell		0.006607507174%
	Center Hill		0.001312785844%
	Coleman		0.000748088199%
	Webster		0.001423546476%
	Wildwood		0.014033916721%
Suwannee		0.191014879692%	
	Suwannee County		0.161027800555%
	Branford		0.000929663004%
	Live Oak		0.029057416132%
Taylor		0.092181897282%	
	Taylor County		0.069969851319%
	Perry		0.022212045963%
Union		0.065156303224%	
	Union County		0.063629259109%
	Lake Butler		0.001398126003%
	Raiford		0.000012710236%
	Worthington Springs		0.000116207876%
Volusia		3.130329674480%	
	Volusia County		1.708575342287%
	Daytona Beach		0.447556475212%
	Daytona Beach Shores		0.039743093439%
	DeBary		0.035283616215%
	DeLand		0.098983689498%
	Deltona		0.199329190038%
	Edgewater		0.058042202343%
	Flagler Beach		0.000223337011%

	Holly Hill		0.031615805143%
	Lake Helen		0.004918861482%
	New Smyrna Beach		0.104065968306%
	Oak Hill		0.004820811087%
	Orange City		0.033562287058%
	Ormond Beach		0.114644516477%
	Pierson		0.002333236251%
	Ponce Inlet		0.023813535748%
	Port Orange		0.177596501562%
	South Daytona		0.045221205323%
Wakulla		0.115129321208%	
	Wakulla County		0.114953193647%
	Sopchoppy		0.000107129135%
	St. Marks		0.000068998426%
Walton		0.268558216151%	
	Walton County		0.224268489581%
	DeFuniak Springs		0.017057137234%
	Freeport		0.003290135477%
	Paxton		0.023942453860%
Washington		0.120124444109%	
	Washington County		0.104908475404%
	Caryville		0.001401757499%
	Chipley		0.012550450560%
	Ebro		0.000221521263%
	Vernon		0.000361333863%
	Wausau		0.000680905521%
		100.00%	100.00%

DISTRIBUTORS FLORIDA STATE-WIDE OPIOID SETTLEMENT AGREEMENT AND SETTLEMENT TERM SHEET

The State of Florida has entered into the Distributors Settlement Agreement pertaining to opioid litigation, dated July 21, 2021 (the “*Global Settlement*”). If the Global Settlement becomes effective, its terms shall govern the settlement between and among the Settling Distributors, the State of Florida, and Florida Participating Subdivisions¹ (collectively, the “*Parties*”).

In consideration for the State of Florida’s severance of the Settling Distributors from *State of Florida v. Purdue Pharma L.P. et al.*, Case No. 2018-CA-001438 (Fla. Cir. Ct. Pasco Cnty.) (the “*Action*”), currently set to commence trial on April 4, 2022, the Parties agree that the following terms (“*Restated Settlement Terms*”) shall govern the settlement between and among the Parties in the event that the Global Settlement does not become effective. The Parties intend the Restated Settlement Terms to parallel the terms of the Global Settlement. These Restated Settlement Terms shall have no effect if the Global Settlement becomes effective.

- I. The following provisions of the Global Settlement shall continue to govern the settlement between and among the Parties:
 - A. All Definitions in Section I except the following: “Additional Restitution Amount,” “Attorney Fee Fund,” “Court,” “Designated State,” “Effective Date,” “Enforcement Committee,” “Global Settlement Amount,” “Global Settlement Attorney Fee Amount,” “Injunctive Relief Terms,” “National Arbitration Panel,” “National Disputes,” and “Participation Tier.”
 1. The following definitions shall apply wherever the following capitalized terms are used in the Global Settlement:
 - a. “*Court*” shall mean the court where the Action is pending, the Circuit Court of the Sixth Judicial Circuit in and for Pasco County, Florida, to which the Agreement and Consent Judgment shall be presented for approval.
 - b. “*Designated State*” shall mean Florida.
 - c. “*Effective Date*” shall mean April 2, 2022.
 - d. “*Participation Tier*” shall mean the level of participation for the State of Florida in the Restated Settlement Terms using the criteria set forth in Exhibit H of the Global Settlement; *provided, however*, that the number of Settling States shall not be one of the criteria in the Participation Tier determination.
 - B. Section IV of the Global Settlement, except as provided below.

¹ Capitalized terms not defined in this Agreement have the same meaning they have in the Global Settlement.

1. For purposes of these Restated Settlement Terms, all States other than Florida shall be deemed Non-Settling States, so that amounts allocated to those Non-Settling States will be deducted from the Settling Distributors' payments as provided in Section IV of the Global Settlement. For the avoidance of doubt, in no event shall the State of Florida and its Participating Subdivisions receive more than \$1,303,588,941.75 in Base and Incentive Payments under these Restated Settlement Terms.
 2. Neither the Settlement Fund Administrator nor any disputing Party or Party affected by a dispute shall be required to give any notice or response to the Enforcement Committee.
 3. Section IV.C.1 shall not apply. The Annual Payment for Payment Year 1 shall be disbursed to the State of Florida and its Participating Subdivisions on the Effective Date or ten (10) calendar days after the entry of the Consent Judgment in the State of Florida, whichever is later.
 4. In Sections IV.F.1.b, J, and K "Enforcement Committee" shall be replaced with "State of Florida."
 5. Section IV.H shall not apply.
- C. Section V of the Global Settlement, except as provided below.
1. The reference in Section V.B.1 to the "maximum amount of payments pursuant to Sections IV, IX, and X" shall be changed to "total payments under Section IV of the Global Settlement plus attorneys' fees and costs as provided in the Restated Settlement Terms."
 2. In Sections V.C.4 and E.3, "Enforcement Committee" shall be replaced with "State of Florida."
- D. Section VI of the Global Settlement, except as provided below.
1. In Section VI.C.2, "Enforcement Committee" shall be changed to "State of Florida."
 2. Sections VI.E and F shall not apply.
 3. Except as provided in Section VI.C, the Parties to a dispute shall promptly meet and confer in good faith to resolve any dispute. If the Parties cannot resolve the dispute informally, and unless otherwise agreed in writing, the dispute shall be resolved by the Court (as defined in Section I.A.1.a of these Restated Settlement Terms).
- E. Section VII of the Global Settlement, except that in Section VII.C, "according to Exhibit R" shall be replaced with "according to the Restated Settlement Terms."

- F. Section XI of the Global Settlement, except that all disputes under Section XI.B.4.e shall be heard by the Court, as defined in Section I.A.1.a of these Restated Settlement Terms.
- G. Section XII of the Global Settlement.
- H. Section XIII of the Global Settlement.
- I. Section XIV of the Global Settlement, except as provided below.
 - 1. In Sections XIV.B and V.3, “Enforcement Committee” shall be replaced with “State of Florida.”
 - 2. Section XIV.E shall not apply.
 - 3. In Section XIV.F.3, “New York, on behalf of all Settling States, Participating Subdivisions, and Participating Special Districts” shall be replaced with “The State of Florida, on behalf of itself and its Participating Subdivisions and Participating Special Districts.”
 - 4. In Section XIV.F.3 and F.4, “in the form attached as Exhibit U, Exhibit V, and Exhibit W” shall be replaced with “in a form agreed to by the Settling Distributors.”
 - 5. Notices under Sections XIV.Q shall be provided only to:

Ashley Moody or Successor
Attorney General
Florida State Capitol,
PL-01
Tallahassee, FL 32399-1050
 - 6. Section XIV.U shall not apply.
 - 7. In Section XIV.W, the words “or (2) as necessary, in the sole judgment of the National Arbitration Panel, to promote uniformity of interpretation for matters within the scope of the National Arbitration Panel’s authority” shall be deleted.
- J. Exhibits A, C, D, E, F, G, H, I, J, K, L, O, and Q to the Global Settlement.
- K. Exhibit R of the Global Settlement to the extent reflected in Section IV.E herein.
- II. If the Global Settlement does not become effective by July 1, 2022, the Parties will meet and confer about elements of the injunctive relief that can be implemented in the State of Florida on a statewide-only basis. To the extent practicable, these meet and confers will be coordinated with the meet and confers on injunctive relief with the States of New

York, Ohio, and Rhode Island, and the Parties agree that, to the extent practicable, the injunctive relief terms for these four States should be consistent.


- III. If the Global Settlement does not become effective by July 1, 2022, all releases provided by the State of Florida and Florida Participating Subdivisions shall remain valid, notwithstanding Section VIII of the Global Settlement.
- IV. If the Global Settlement does not become effective by July 1, 2022, the Settling Distributors shall pay the following amounts to the State of Florida and its Participating Subdivisions for attorneys' fees and costs.
 - A. The Settling Distributors shall pay the State of Florida \$33,739,290.91 in full satisfaction of contingency fees incurred by the State of Florida and its outside counsel associated with their representation of the State of Florida. This amount will be paid on the schedule set forth in Exhibit A of these Restated Settlement Terms. The first payment of \$16,236,879.27 shall be paid fifteen (15) calendar days after the Effective Date, and future installments shall be paid on the Payment Dates for Payment Years 2 and 3.
 - B. Fifteen (15) calendar days after the Effective Date, the Settling Distributors shall pay the State of Florida \$3,972,343.37 in attorneys' costs incurred by the State of Florida and its outside counsel associated with their representation of the State of Florida.
 - C. The Settling Distributors shall pay \$36,318,567.97 to compensate attorneys representing the State of Florida's Participating Subdivisions ("Attorneys' Fee Fund"). Payments to the Attorneys' Fee Fund will be made over seven (7) years consistent with the payment schedule set forth in Exhibit A of these Restated Settlement Terms. The first payment of \$3,823,344.12 shall be paid fifteen (15) calendar days after the Effective Date, and future installments shall be paid on the Payment Dates for Payment Years 2 through 7.
 - D. The Settling Distributors shall pay \$8,431,096.13 into a cost fund ("Attorneys' Cost Fund") to be available to compensate attorneys representing the State of Florida's Participating Subdivisions. Payments to the Attorneys' Cost Fund shall be made in three equal installments. The first payment of \$2,810,365.38 shall be paid fifteen (15) calendar days after the Effective Date, and future installments shall be paid on the Payment Dates for Payment Years 2 and 3.
 - E. The Attorneys' Fee Fund and Attorneys' Cost Fund shall be distributed pursuant to an agreement of counsel or distributed pursuant to an order from the United States District Court for the Northern District of Ohio in *In re National Prescription Opiate Litigation*, Case No. 1:17-MD-2804. Attorneys shall not be eligible to receive any award of attorneys' fees or costs unless they meet the eligibility criteria of Sections II.G.3.a—g and II.G.3.i of Exhibit R to the Global Settlement. Exhibit R shall otherwise have no effect under these Restated Settlement Terms.

- F. The Settling Distributors shall not be liable for any attorneys' fees, costs, or expenses other than the amounts paid under this Section.

Authorized and agreed to by:

Dated: 1/31/22

STATE OF FLORIDA



BY: John M. Guard
ITS: Chief Deputy Attorney General,
on the authority delegated to him by
Ashley Moody, Attorney General

Authorized and agreed to by:

Dated: 1/28/22

MCKESSON CORPORATION

By: Sarah C. Brau

Name: Saralisa C. Brau

Title: Corporate Secretary

Authorized and agreed to by:

Dated: January 26, 2022

AMERISOURCEBERGEN CORPORATION

By: *Elizabeth S. Campbell*
Elizabeth S. Campbell (Jan 27, 2022 14:33 EST)

Elizabeth Campbell
Executive Vice President and Chief Legal Officer

Authorized and agreed to by:

Dated: 1/26/2022

CARDINAL HEALTH, INC.

By: _____

Name: Jessica L. Mayer

Title: Chief Legal and Compliance Officer

Exhibit A

Regulatory/Abatement	Payment 1	Payment 2	Payment 3	Payment 4	Payment 5	Payment 6	Payment 7	Payment 8	Payment 9	Payment 10	Payment 11	Payment 12	Payment 13	Payment 14	Payment 15	Payment 16	Payment 17	Payment 18	Total
Base	\$55,682,733.32	\$58,325,683.44	\$58,524,683.44	\$58,723,683.44	\$58,922,683.44	\$59,121,683.44	\$59,320,683.44	\$59,519,683.44	\$59,718,683.44	\$59,917,683.44	\$60,116,683.44	\$60,315,683.44	\$60,514,683.44	\$60,713,683.44	\$60,912,683.44	\$61,111,683.44	\$61,310,683.44	\$61,509,683.44	\$1,303,588,461.75
Item A	\$32,265,959.87	\$33,883,289.25	\$33,883,289.25	\$34,499,736.78	\$34,499,736.78	\$34,499,736.78	\$34,499,736.78	\$34,499,736.78	\$34,499,736.78	\$34,499,736.78	\$34,499,736.78	\$34,499,736.78	\$34,499,736.78	\$34,499,736.78	\$34,499,736.78	\$34,499,736.78	\$34,499,736.78	\$34,499,736.78	\$78,913,575.96
Item B	\$24,442,702.45	\$24,442,702.45	\$24,442,702.45	\$24,442,702.45	\$24,442,702.45	\$24,442,702.45	\$24,442,702.45	\$24,442,702.45	\$24,442,702.45	\$24,442,702.45	\$24,442,702.45	\$24,442,702.45	\$24,442,702.45	\$24,442,702.45	\$24,442,702.45	\$24,442,702.45	\$24,442,702.45	\$24,442,702.45	\$48,885,404.90
Item C	\$8,793,886.42	\$8,793,886.42	\$8,793,886.42	\$8,793,886.42	\$8,793,886.42	\$8,793,886.42	\$8,793,886.42	\$8,793,886.42	\$8,793,886.42	\$8,793,886.42	\$8,793,886.42	\$8,793,886.42	\$8,793,886.42	\$8,793,886.42	\$8,793,886.42	\$8,793,886.42	\$8,793,886.42	\$8,793,886.42	\$17,587,772.84
Item D	\$0.00	\$0.00	\$0.00	\$0.00	\$0.00	\$0.00	\$0.00	\$0.00	\$0.00	\$0.00	\$0.00	\$0.00	\$0.00	\$0.00	\$0.00	\$0.00	\$0.00	\$0.00	\$0.00
Florida Outside Counsel Fees	\$18,276,879.37	\$18,276,879.37	\$18,276,879.37	\$18,276,879.37	\$18,276,879.37	\$18,276,879.37	\$18,276,879.37	\$18,276,879.37	\$18,276,879.37	\$18,276,879.37	\$18,276,879.37	\$18,276,879.37	\$18,276,879.37	\$18,276,879.37	\$18,276,879.37	\$18,276,879.37	\$18,276,879.37	\$18,276,879.37	\$36,553,758.74
Florida State Crisis	\$3,973,343.37	\$3,973,343.37	\$3,973,343.37	\$3,973,343.37	\$3,973,343.37	\$3,973,343.37	\$3,973,343.37	\$3,973,343.37	\$3,973,343.37	\$3,973,343.37	\$3,973,343.37	\$3,973,343.37	\$3,973,343.37	\$3,973,343.37	\$3,973,343.37	\$3,973,343.37	\$3,973,343.37	\$3,973,343.37	\$7,946,686.74
Contingency Fee Fund	\$3,873,344.12	\$4,241,822.49	\$7,611,184.51	\$5,186,554.21	\$5,186,554.21	\$5,186,554.21	\$5,186,554.21	\$5,186,554.21	\$5,186,554.21	\$5,186,554.21	\$5,186,554.21	\$5,186,554.21	\$5,186,554.21	\$5,186,554.21	\$5,186,554.21	\$5,186,554.21	\$5,186,554.21	\$5,186,554.21	\$10,373,168.42
Litigation Settlement Cost Fund	\$2,810,965.38	\$2,810,965.38	\$2,810,965.38	\$2,810,965.38	\$2,810,965.38	\$2,810,965.38	\$2,810,965.38	\$2,810,965.38	\$2,810,965.38	\$2,810,965.38	\$2,810,965.38	\$2,810,965.38	\$2,810,965.38	\$2,810,965.38	\$2,810,965.38	\$2,810,965.38	\$2,810,965.38	\$2,810,965.38	\$5,621,930.76
Unpaid Payment	\$0.00	\$0.00	\$0.00	\$0.00	\$0.00	\$0.00	\$0.00	\$0.00	\$0.00	\$0.00	\$0.00	\$0.00	\$0.00	\$0.00	\$0.00	\$0.00	\$0.00	\$0.00	\$0.00
																			\$1,303,588,461.75

EXHIBIT C

**ATTORNEY GENERAL'S RELEASE OF OPIOID-RELATED CLAIMS
PURSUANT TO THE DISTRIBUTOR SETTLEMENT AGREEMENT**

Attorney General's Release of Opioid-Related Claims Pursuant to the Distributors Settlement Agreement

WHEREAS the Distributors' Settlement Agreement dated July 21, 2021 (the "Agreement") provides in Section XI.A that, as of the Effective Date of the Agreement, the Settling Distributors and the related Released Entities will be released and forever discharged from all of the Releasers' Released Claims;¹ and

WHEREAS the Agreement provides in Section I.III that Releasers (as defined in the Agreement) who are releasing claims under Section XI.A include without limitation and to the maximum extent of the power of each Settling State's Attorney General to release Claims (a) the Settling State's and Participating Subdivision's departments, agencies, divisions, boards, commissions, Subdivisions, districts, instrumentalities of any kind and attorneys, including its Attorney General, and any person in his or her official capacity whether elected or appointed to serve any of the foregoing and any agency, person, or other entity claiming by or through any of the foregoing, (b) any public entities, public instrumentalities, public educational institutions, unincorporated districts, fire districts, irrigation districts, and other Special Districts in a Settling State, and (c) any person or entity acting in a *parens patriae*, sovereign, quasi-sovereign, private attorney general, *qui tam*, taxpayer, or other capacity seeking relief on behalf of or generally applicable to the general public with respect to a Settling State or Subdivision in a Settling State, whether or not any of them participate in this Agreement; and


WHEREAS the Agreement provides in Section XI.G that each Settling State's Attorney General expressly represents and warrants that he or she has, or has obtained, the authority to settle and release, to the maximum extent of the State's power, all Released Claims of (1) his or her respective Settling State, (2) all past and present executive departments, state agencies, divisions, boards, commissions and instrumentalities with the regulatory authority to enforce state and federal controlled substances acts, and (3) any of his or her respective Settling State's past and present executive departments, agencies, divisions, boards, commissions and instrumentalities that have the authority to bring Claims related to Covered Conduct seeking money (including abatement and/or remediation) or revocation of a pharmaceutical distribution license. For the purposes of clause (3) above, executive departments, agencies, divisions, boards, commissions, and instrumentalities are those that are under the executive authority or direct control of the State's Governor;[and

THEREFORE, pursuant to the foregoing provisions of the Agreement and without limitation and to the maximum extent of the power of the Attorney General, the Settling Distributors and the other Released Entities are, as of the Effective Date, hereby released from any and all Released Claims of (a) the State of Florida and its Participating Subdivision's departments, agencies, divisions, boards, commissions, Subdivisions, districts, instrumentalities of any kind and attorneys, including its Attorney General, and any person in his or her official capacity whether elected or appointed to serve any of the foregoing and any agency, person, or other entity claiming by or through any of the foregoing, (b) any public entities, public instrumentalities,

¹ Capitalized terms used herein and defined in the Agreement have the meanings given to them in the Agreement.

public educational institutions, unincorporated districts, fire districts, irrigation districts, and other Special Districts in the State of Florida, and (c) any person or entity acting in a *parens patriae*, sovereign, quasi-sovereign, private attorney general, *qui tam*, taxpayer, or other capacity seeking relief on behalf of or generally applicable to the general public with respect to the State of Florida or Subdivision in the State of Florida, whether or not any of them participate in the Agreement; and

THEREFORE, pursuant to the foregoing provisions of the Agreement and to the maximum extent of the State of Florida's power, the Settling Distributors and the other Released Entities are, as of the Effective Date, hereby released from any and all Released Claims of (1) the State of Florida, (2) all past and present executive departments, state agencies, divisions, boards, commissions and instrumentalities with the regulatory authority to enforce state and federal controlled substances acts, and (3) any of the State of Florida's past and present executive departments, agencies, divisions, boards, commissions and instrumentalities that have the authority to bring Claims related to Covered Conduct seeking money (including abatement and/or remediation) or revocation of a pharmaceutical distribution license. For the purposes of clause (3) above, executive departments, agencies, divisions, boards, commissions, and instrumentalities are those that are under the executive authority or direct control of the State of Florida's Governor.



JOHN M. GUARD
CHIEF DEPUTY ATTORNEY GENERAL
BY AND THROUGH THE AUTHORITY
DELEGATED TO HIM BY
ASHLEY MOODY, ATTORNEY GENERAL
STATE OF FLORIDA

Date:

3/15/22