STATE OF MINNESOTA DISTRICT COURT

COUNTY OF RAMSEY SECOND JUDICIAL DISTRICT

Case Type: Other Civil
(Consumer Protection)

State of Minnesota, by its Attorney General, Keith Ellison

Court File No. 62-CV-22-3970

Plaintiff,

vs.

**AMENDED CONSENT JUDGMENT**

Johnson & Johnson; Janssen Pharmaceuticals, Inc.; Ortho-McNeil-Janssen Pharmaceuticals, Inc.; and Janssen Pharmaceutica, Inc.,

Defendants.

Plaintiff, State of Minnesota, by its Attorney General, Keith Ellison ("State") has filed a Complaint for permanent injunction, monetary relief, and other relief in this matter pursuant to the Minnesota Prevention of Consumer Fraud Act, Minn. Stat. § 325F.68–.69, the Minnesota Uniform Deceptive Trade Practices Act, Minn. Stat. § 325D.43–.48, and Minnesota public nuisance law, alleging that Defendants Johnson & Johnson, Janssen Pharmaceuticals, Inc., Ortho-McNeil-Janssen Pharmaceuticals, Inc., and Janssen Pharmaceutica, Inc. (collectively, "Janssen" or "Defendants") (together with the State, the "Parties," and each a "Party") committed violations of the aforementioned laws. Plaintiff, by its counsel, and Janssen have entered into a consensual resolution of the above-captioned litigation (the "Action") pursuant to a settlement agreement entitled Janssen Settlement Agreement, dated as of July 21, 2021 (as subsequently updated) (the "Agreement"), a copy of which is attached hereto as **Exhibit A**. The Agreement shall become effective by its terms upon the entry of this Final Consent Judgment (the "Judgment") by the Court

without trial or adjudication of any contested issue of fact or law, and without finding or admission of wrongdoing or liability of any kind.

**RECITALS**

1. Each Party warrants and represents that it engaged in arm's-length negotiations in good faith. In hereby executing the Agreement, the Parties intend to effect a good-faith settlement.

2. The State has determined that the Agreement is in the public interest.

3. Janssen denies the allegations against it and that it has any liability whatsoever to the State, its Subdivisions, and/or (a) any of the State's or Subdivisions' departments, agencies, divisions, boards, commissions, districts, instrumentalities of any kind and attorneys, including its Attorney General and any person in his or her official capacity whether elected or appointed to serve any of the foregoing and any agency, person, or other entity claiming by or through any of the foregoing, (b) any public entities, public instrumentalities, public educational institutions, unincorporated districts, fire districts, irrigation districts, and other Special Districts, and (c) any person or entity acting in a *parens patriae*, sovereign, quasi-sovereign, private attorney general, *qui tam*, taxpayer, or other capacity seeking relief on behalf of or generally applicable to the general public.

4. The Parties recognize that the outcome of the Action is uncertain and a final resolution through the adversarial process likely will require protracted litigation.

5. The Parties agree to the entry of the injunctive relief terms pursuant to Exhibit P of the Agreement.

6. Therefore, without any admission of liability or wrongdoing by Janssen or any other Released Entities (as defined in the Agreement), the Parties now mutually consent to the entry of this Judgment and agree that the entry of this Judgment will have the effect of dismissal of the

claims with prejudice pursuant to the terms of the Agreement to avoid the delay, expense, inconvenience, and uncertainty of protracted litigation.

**GENERAL TERMS**

In consideration of the mutual promises, terms, and conditions set forth in the Agreement, the adequacy of which is hereby acknowledged by all Parties, it is agreed by and between Defendants and the State, and adjudicated by the Court, as follows:

1. The foregoing Recitals are incorporated herein and constitute an express term of this Judgment.

2. The Parties have entered into a full and final settlement of all Released Claims of Releasors against Janssen (including but not limited to the State) and the Released Entities pursuant to the terms and conditions set forth in the Agreement.

3. The "Definitions" set forth in Section I of the Agreement are incorporated by reference into this Judgment. The State is a "Settling State" within the meaning of the Agreement. Unless otherwise defined herein, capitalized terms in this Judgment shall have the same meaning given to them in the Agreement.

4. The Parties agree that the Court has jurisdiction over the subject matter of the Action and over the Parties with respect to the Action and this Judgment. This Judgment shall not be construed or used as a waiver of any jurisdictional defense Janssen or any other Released Entity may raise in any other proceeding.

5. The Court finds that the Agreement was entered into in good faith.

6. The Court finds that entry of this Judgment is in the public interest and reflects a negotiated settlement agreed to by the Parties. The entry of this Judgment shall have the effect of dismissing the Action with prejudice, subject to a retention of jurisdiction by the Court as provided herein and in the Agreement.

7. By this Judgment, the Agreement is hereby approved by the Court, and the Court hereby adopts the Agreement's terms as its own determination of this matter and the Parties' respective rights and obligations.

8. The Court shall have authority to resolve disputes identified in Section XII.F.2 of the Agreement, governed by the rules and procedures of the Court.

9. By this Judgment, the Minnesota Opioids State-Subdivision Memorandum of Agreement, a copy of which is attached hereto as **Exhibit B** and as incorporated into the Agreement pursuant to Exhibit O of the Agreement, is hereby approved by the Court as the means by which relevant funds paid pursuant to the Agreement will be divided within the State, subject to the full acceptance by any Subdivision receiving such funds of the terms of the Agreement, including the releases provided therein.[1] The Agreement shall be considered a National Settlement Agreement, as defined in the Minnesota Opioids State-Subdivision Memorandum of Agreement.

10. The Parties have satisfied the Condition to Effectiveness of Agreement set forth in Section VIII of the Agreement and the Release set forth in Sections IV.A, D, and E of the Agreement, as follows:

a. The Attorney General of the State exercised the fullest extent of his or her powers to release Janssen and all other Released Entities from all Released Claims pursuant to the release attached hereto as Exhibit C (the "Release").

b. Janssen has determined that there is sufficient State participation and sufficient resolution of the Claims of the Litigating Subdivisions in the Settling States to proceed with the Agreement.

c. The Settlement Participation Form for each Initial Participating Subdivision in Minnesota has been delivered to Janssen. As stated in the Settlement Participation Form, and for the avoidance of doubt, nothing in the Settlement Participation Form executed by the Participating Subdivisions is intended to modify in any way the

[1] As of July 13, 2022, and as reflected in Exhibit B, all 87 Minnesota counties and 142 municipalities have signed the Minnesota Opioids State-Subdivision Memorandum of Agreement. Additionally, all 87 counties and 145 municipalities have joined the Agreement. Additional subdivisions may join the Memorandum of Agreement or the Agreement after the date of entry of this Consent Judgment.

terms of the Agreement to which the Participating Subdivisions agree. As stated in the Settlement Participation Form, to the extent the executed version of the Settlement Participation Form differs from the Agreement in any respect, the Agreement controls.

d. Pursuant to the Settlement Participation Form, each Participating Subdivision in the State is dismissing with prejudice any Released Claims that it has filed against Janssen and the Released Entities.

11. Release. The Parties acknowledge that the Release, which is incorporated by reference herein, is an integral part of this Judgment. Pursuant to the Agreement, the Release, the claims bar contained in Minnesota Statutes section 3.757, and the Minnesota Participating Subdivisions' execution of Participation Forms releasing their claims, and without limitation and to the maximum extent of the power of the State's Attorney General, Janssen and the other Released Entities are, as of the Effective Date, hereby released from any and all Released Claims of (a) the State and its Participating Subdivisions and any of their departments, agencies, divisions, boards, commissions, Subdivisions, districts, instrumentalities of any kind and attorneys, including the State's Attorney General, and any person in his or her official capacity whether elected or appointed to serve any of the foregoing, and any agency, person, or other entity claiming by or through any of the foregoing, (b) any public entities, public instrumentalities, public educational institutions, unincorporated districts, fire districts, irrigation districts, water districts, law enforcement districts, emergency services districts, school districts, hospital districts and other Special Districts in the State, and (c) any person or entity acting in a *parens patriae*, sovereign, quasi-sovereign, private attorney general, *qui tam*, taxpayer, or other capacity seeking relief on behalf of or generally applicable to the general public with respect to the State or any Subdivision in the State, whether or not any of them participate in the Agreement. Pursuant to the Agreement and the Release and to the maximum extent of the State's power, Janssen and the other Released Entities are, as of the Effective Date, hereby released from any and all Released Claims of (1) the

State, (2) all past and present executive departments, state agencies, divisions, boards, commissions and instrumentalities with the regulatory authority to enforce state and federal controlled substances acts, (3) any of the State's past and present executive departments, agencies, divisions, boards, commissions and instrumentalities that have the authority to bring Claims related to Covered Conduct seeking money (including abatement and/or remediation) or revocation of a pharmaceutical distribution license, and (4) any Participating Subdivision. For the purposes of clause (3) above, executive departments, agencies, divisions, boards, commissions, and instrumentalities are those that are under the executive authority or direct control of the State's Governor. Further, the provisions set forth in Section IV of the Agreement are incorporated by reference into this Judgment as if fully set forth herein. The Parties acknowledge, and the Court finds, that those provisions are an integral part of the Agreement and this Judgment, and shall govern the rights and obligations of all participants in the settlement. Any modification of those rights and obligations may be made based only on a writing signed by all affected parties and approved by the Court.

12. Release of Unknown Claims. The State expressly waives, releases, and forever discharges any and all provisions, rights, and benefits conferred by any law of any state or territory of the United States or other jurisdiction, or principle of common law, which is similar, comparable, or equivalent to § 1542 of the California Civil Code, which reads:

> **General Release; extent.** A general release does not extend to claims that the creditor or releasing party does not know or suspect to exist in his or her favor at the time of executing the release that, if known by him or her, would have materially affected his or her settlement with the debtor or released party.

13. The State may hereafter discover facts other than or different from those which it knows, believes, or assumes to be true with respect to the Released Claims, but the State expressly waived and fully, finally, and forever settled, released and discharged, through the Agreement and

Release, any and all Released Claims that may exist as of the Effective Date but which the State does not know or suspect to exist, whether through ignorance, oversight, error, negligence or through no fault whatsoever, and which, if known, would have materially affected the State's decision to enter into the Agreement.

14. Non-Released Claims. This Consent Judgment and the Agreement do not waive, release, or limit any criminal liability, claims for any outstanding liability under any tax or securities law, claims against parties who are not Release Entities, claims by private individuals and any claims arising under the Agreement for enforcement of the Agreement.

15. On May 11, 2022, Minnesota Statutes section 3.757 went into effect. Upon approval of this Consent Judgment, this law will prohibit the filing of a Released Claim against Janssen and the other Released Entities and will extinguish existing opioid-related claims against Janssen and the other Released Entities by Minnesota governmental entities. *See* Minn. Stat. § 3.757, subd. 2(a), (b).

16. Costs and Fees. The Parties will bear their own costs and attorneys' fees except as otherwise provided in the Agreement.

17. No Admission of Liability. Defendants are consenting to this Judgment solely for the purpose of effectuating the Agreement, and nothing contained herein may be taken as or construed to be an admission or concession of any violation of law, rule, or regulation, or of any other matter of fact or law, or of any liability or wrongdoing, all of which Defendants expressly deny. No Defendant or Released Entity admits that it caused or contributed to any public nuisance, and no Defendant or Released Entity admits any wrongdoing that was or could have been alleged by the State, its Participating Subdivisions and/or Participating Special Districts, or any other person or entity. No part of this Judgment shall constitute evidence of any liability, fault, or

wrongdoing by Defendants or any other Released Entity. The Parties acknowledge that payments made under the Agreement are not a fine, penalty, or payment in lieu thereof and are properly characterized as described in Section VI.F of the Agreement.

18. No Waiver. This Judgment is entered based on the Agreement without trial or adjudication of any contested issue of fact or law or finding of liability of any kind. This Judgment shall not be construed or used as a waiver of Janssen's right, or any other Released Entity's right, to defend itself from, or make any arguments in, any other regulatory, governmental, private individual, or class claims or suits relating to the subject matter or terms of this Judgment. Notwithstanding the foregoing, the State may enforce the terms of this Judgment as expressly provided in the Agreement.

19. No Private Right of Action. This Judgment is not intended for use by any third party for any purpose, including submission to any court for any purpose, except pursuant to Section XII.A of the Agreement. Except as expressly provided in the Agreement, no portion of the Agreement or this Judgment shall provide any rights to, or be enforceable by, any person or entity that is not a Settling State or Released Entity. The State shall allow Participating Subdivisions in the State to notify it of any perceived violations of the Agreement or this Judgment. No Settling State, including the State, may assign or otherwise convey any right to enforce any provision of the Agreement.

20. Admissibility. It is the intent of the Parties that this Judgment not be admissible in other cases against Defendants or binding on Defendants in any respect other than in connection with the enforcement of this Judgment or the Agreement. For the avoidance of doubt, nothing herein shall prohibit Defendants from entering this Judgment or the Agreement into evidence in

any litigation or arbitration concerning (1) Defendants' right to coverage under an insurance contract or (2) the enforcement of the releases provided for by the Agreement and this Judgment.

21. Preservation of Privilege. Nothing contained in the Agreement or this Judgment, and no act required to be performed pursuant to the Agreement or this Judgment, is intended to constitute, cause, or effect any waiver (in whole or in part) of any attorney-client privilege, work product protection, or common interest/joint defense privilege, and each Party agrees that it shall not make or cause to be made in any forum any assertion to the contrary.

22. Mutual Interpretation. The Parties agree and stipulate that the Agreement was negotiated on an arm's-length basis between parties of equal bargaining power and was drafted jointly by counsel for each Party. Accordingly, the Agreement is incorporated herein by reference and shall be mutually interpreted and not construed in favor of or against any Party, except as expressly provided for in the Agreement.

23. Retention of Jurisdiction. The Court shall retain jurisdiction of the Parties for the limited purpose of the resolution of disputes identified in Section XII.F.2 of the Agreement. The Court shall have jurisdiction over Participating Subdivisions in the State for the limited purposes identified in the Agreement.

24. Successors and Assigns. This Judgment is binding on Defendants' successors and assigns.

25. Modification. This Judgment shall not be modified (by the Court, by any other court, or by any other means) without the consent of the State and Defendants, or as provided for in Section XIII.S of the Agreement.

**JOINTLY APPROVED AND SUBMITTED FOR ENTRY:**

Dated: July 13, 2022

**KEITH ELLISON**
Attorney General
State of Minnesota

**/s/ Eric J. Maloney**
Eric Maloney (#0396326)
Assistant Attorney General
445 Minnesota Street, Suite 1200
St. Paul, MN 55101-2130
(651) 757-1021
eric.maloney@ag.state.mn.us

**ATTORNEYS FOR STATE OF MINNESOTA**

**For the Janssen Defendants:**

Date: 7/12/2022

By: */s/ Marc Larkins*
Marc Larkins
Assistant Corporate Secretary, Johnson & Johnson

Approved as to form:

Date: 7/12/2022

By: */s/ Charles Lifland*
Charles C. Lifland
O'Melveny & Myers
Counsel for Defendants

Date: 7/12/2022

By: */s/ Margaret E. Dalton*
Margaret E. Dalton (#387357)
Marc A. Al (#247923)
Stoel Rives LLP
33 South Sixth Street, Suite 4200
Minneapolis, MN 55402
Telephone: (612) 373-8800
maggie.dalton@stoel.com
marc.al@stoel.com

Local Counsel for Defendants

**ORDER**

Having reviewed the terms of the foregoing Consent Judgment, which is incorporated herein by reference, and which the Court finds reasonable and appropriate, it is SO ORDERED.

BY THE COURT

Laura E Nelson

Dated: _____ Nelson, Laura (Judge)
Jul 20 2022 3:37 PM

JUDGE OF DISTRICT COURT

LET JUDGMENT BE ENTERED ACCORDINGLY.

# EXHIBIT A

# JANSSEN SETTLEMENT AGREEMENT

# Table of Contents

I. Definitions ..... 1

II. Participation by States and Condition to Preliminary Agreement ..... 13

III. Injunctive Relief ..... 14

IV. Release ..... 14

V. Monetary Relief and Payments ..... 18

VI. Allocation and Use of Settlement Funds ..... 29

VII. Participation by Subdivisions and Special Districts ..... 36

VIII. Condition to Effectiveness of Agreement and Filing of Consent Judgment ..... 39

IX. Potential Payment Adjustments ..... 40

X. Additional Restitution Amount ..... 42

XI. Plaintiffs' Attorneys' Fees and Costs ..... 43

XII. Enforcement and Dispute Resolution ..... 43

XIII. Miscellaneous ..... 48

EXHIBIT A – Alleged Harms ..... A-1

EXHIBIT B – Enforcement Committee Organizational Bylaws ..... B-1

EXHIBIT C – Litigating Subdivision and Special District List ..... C-1

EXHIBIT D – [Intentionally Omitted] ..... D-1

EXHIBIT E – List of Opioid Remediation Uses ..... E-1

EXHIBIT F – List of States and Overall Allocation Percentages ..... F-1

EXHIBIT G – Subdivisions Eligible to Become Participating Subdivisions and Default Subdivision Fund Allocation Percentages ..... G-1

EXHIBIT H – Participation Tier Determination ..... H-1

EXHIBIT I – Primary Subdivisions and Subdivisions with Population Over 10,000 ..... I-1

EXHIBIT J – Janssen Predecessors and Former Affiliates ..... J-1

EXHIBIT K – Settlement Participation Form ..... K-1

EXHIBIT L – Settlement Fund Administrator ..... L-1

EXHIBIT M – Settlement Payment Schedule ..... M-1

EXHIBIT N – Additional Restitution Amount Allocation ..... N-1

EXHIBIT O – Adoption of a State-Subdivision Agreement ..... O-1

EXHIBIT P – Injunctive Relief ..... P-1

EXHIBIT Q – Non-Released Entities ..... Q-1

EXHIBIT R – Agreement on Attorneys' Fees, Costs, and Expenses ..... R-1

EXHIBIT S – Agreement on the State Cost Fund Administration ..... S-1

EXHIBIT T – Severity Factors ..... T-1

EXHIBIT U – Agreement on the State Outside Counsel Fee Fund ..... U-1

# JANSSEN SETTLEMENT AGREEMENT

This settlement agreement dated as of July 21, 2021 (the "*Agreement*") sets forth the terms of settlement between and among the Settling States, Participating Subdivisions, and Janssen (as those terms are defined below). Upon satisfaction of the conditions set forth in Sections II and VIII, this Agreement will be binding on the Settling States, Janssen, and Participating Subdivisions. This Agreement will then be filed as part of Consent Judgments in the respective courts of each of the Settling States, pursuant to the terms set forth in Section VIII.

## I. Definitions

Unless otherwise specified, the following definitions apply:

1. "*Abatement Accounts Fund*" means a component of the Settlement Fund described in subsection VI.E.

2. "*Additional Restitution Amount*" means the amount available to Settling States listed in Exhibit N of $67,307,692.

3. "*Agreement*" means this agreement as set forth above, inclusive of all exhibits.

4. "*Alleged Harms*" means the alleged past, present, and future financial, societal, and related expenditures arising out of the alleged misuse and abuse of opioid products, non-exclusive examples of which are described in the documents listed on Exhibit A, that have allegedly arisen as a result of the physical and bodily injuries sustained by individuals suffering from opioid-related addiction, abuse, death, and other related diseases and disorders, and that have allegedly been caused by Janssen.

5. "*Allocation Statute*" means a state law that governs allocation, distribution, and/or use of some or all of the Settlement Fund amounts allocated to that State and/or its Subdivisions. In addition to modifying the allocation, as set forth in subsection VI.D.2, an Allocation Statute may, without limitation, contain a Statutory Trust, further restrict expenditure of funds, form an advisory committee, establish oversight and reporting requirements, or address other default provisions and other matters related to the funds. An Allocation Statute is not required to address all three (3) types of funds comprising the Settlement Fund or all default provisions.

6. "*Annual Payment*" means the total amount payable to the Settlement Fund by Janssen on the Payment Date each year in 2023 and onward, as calculated by the Settlement Fund Administrator pursuant to Section V. For the avoidance of doubt, this term does not include the Additional Restitution Amount or amounts paid pursuant to Section XI.

7. "*Appropriate Official*" means the official defined in subsection XIII.E.

8. "*Attorney Fee Fund*" means an account consisting of funds allocated to pay attorneys' fees and costs pursuant to the agreement on attorneys' fees and costs attached as Exhibit R.

9. "*Bar*" means either (1) a ruling by the highest court of the State or the intermediate court of appeals when not subject to further review by the highest court of the State in a State with a single intermediate court of appeals setting forth the general principle that no Subdivisions or Special Districts in the State may maintain Released Claims against Released Entities, whether on the ground of the Agreement (or the release in it) or otherwise; (2) a law barring Subdivisions and Special Districts in the State from maintaining or asserting Released Claims against Released Entities (either through a direct bar or through a grant of authority to release claims and that authority is exercised in full); or (3) a Settlement Class Resolution in the State with full force and effect. For the avoidance of doubt, a law or ruling that is conditioned or predicated upon payment by a Released Entity (apart from payments by Janssen incurred under the Agreement) shall not constitute a Bar.

10. "*Case-Specific Resolution*" means either (1) a law barring specified Subdivisions or Special Districts from maintaining Released Claims against Released Entities (either through a direct bar or through a grant of authority to release claims and that authority is exercised in full); (2) a ruling by a court of competent jurisdiction over a particular Subdivision or Special District that has the legal effect of barring the Subdivision or Special District from maintaining any Released Claims at issue against Released Entities, whether on the ground of the Agreement (or the release in it) or otherwise; or (3) in the case of a Special District, a release consistent with Section IV below. For the avoidance of doubt, a law, ruling, or release that is conditioned or predicated upon a post-Effective Date payment by a Released Entity (apart from payments by Janssen incurred under the Agreement or injunctive relief obligations incurred by it) shall not constitute a Case-Specific Resolution.

11. "*Claim*" means any past, present or future cause of action, claim for relief, cross-claim or counterclaim, theory of liability, demand, derivative claim, request, assessment, charge, covenant, damage, debt, lien, loss, penalty, judgment, right, obligation, dispute, suit, contract, controversy, agreement, parens patriae claim, promise, performance, warranty, omission, or grievance of any nature whatsoever, whether legal, equitable, statutory, regulatory or administrative, whether arising under federal, state or local common law, statute, regulation, guidance, ordinance or principles of equity, whether filed or unfiled, whether asserted or unasserted, whether known or unknown, whether accrued or unaccrued, whether foreseen, unforeseen or unforeseeable, whether discovered or undiscovered, whether suspected or unsuspected, whether fixed or contingent, and whether existing or hereafter arising, in all such cases, including but not limited to any request for declaratory, injunctive, or equitable relief, compensatory, punitive, or statutory damages, absolute liability, strict liability, restitution, subrogation, contribution, indemnity, apportionment, disgorgement, reimbursement, attorney fees, expert

fees, consultant fees, fines, penalties, expenses, costs or any other legal, equitable, civil, administrative, or regulatory remedy whatsoever.

12. "*Claim Over*" means a Claim asserted by a Non-Released Entity against a Released Entity on the basis of contribution, indemnity, or other claim-over on any theory relating to a Non-Party Covered Conduct Claim asserted by a Releasor.

13. "*Compensatory Restitution Amount*" means the aggregate amount of payments by Janssen hereunder other than amounts paid as attorneys' fees and costs or identified pursuant to subsection VI.B.2 as being used to pay attorneys' fees and investigation costs or litigation costs.

14. "*Consent Judgment*" means a state-specific consent judgment in a form to be agreed upon by the Settling States, Participating Subdivisions, and Janssen prior to the Initial Participation Date that, among other things, (1) approves this Agreement and (2) provides for the release set forth in Section IV, including the dismissal with prejudice of any Released Claims that the Settling State has brought against Released Entities.

15. "*Court*" means the respective court for each Settling State to which the Agreement and the Consent Judgment are presented for approval and/or entry as to that Settling State, or the Northern District of Ohio for purposes of administering the Attorney Fee Fund and any related fee and cost agreements.

16. "*Covered Conduct*" means any actual or alleged act, failure to act, negligence, statement, error, omission, breach of any duty, conduct, event, transaction, agreement, misstatement, misleading statement or other activity of any kind whatsoever from the beginning of time through the Reference Date (and any past, present, or future consequence of any such act, failure to act, negligence, statement, error, omission, breach of duty, conduct, event, transaction, agreement, misstatement, misleading statement or other activity) relating in any way to (a) the discovery, development, manufacture, packaging, repackaging, marketing, promotion, advertising, labeling, recall, withdrawal, distribution, delivery, monitoring, reporting, supply, sale, prescribing, dispensing, physical security, warehousing, use or abuse of, or operating procedures relating to any Product, or any system, plan, policy, or advocacy relating to any Product or class of Products, including but not limited to any unbranded promotion, marketing, programs, or campaigns relating to any Product or class of Products; (b) the characteristics, properties, risks, or benefits of any Product; (c) the reporting, disclosure, non-reporting or non-disclosure to federal, state or other regulators of orders for any Product placed with any Released Entity; (d) the selective breeding, harvesting, extracting, purifying, exporting, importing, applying for quota for, procuring quota for, handling, promoting, manufacturing, processing, packaging, supplying, distributing, converting, or selling of, or otherwise engaging in any activity relating to, precursor or component Products, including but not limited to natural, synthetic, semi-synthetic or chemical raw materials, starting materials, finished

active pharmaceutical ingredients, drug substances, or any related intermediate Products; or (e) diversion control programs or suspicious order monitoring related to any Product.

17. "*Designated State*" means New York.

18. "*Effective Date*" means April 2, 2022.

19. "*Enforcement Committee*" means a committee consisting of representatives of the Settling States and of the Participating Subdivisions. Exhibit B contains the organizational bylaws of the Enforcement Committee. Notice pursuant to subsection XIII.O shall be provided when there are changes in membership or contact information.

20. "*Global Settlement Abatement Amount*" means the abatement amount of $4,534,615,385.

21. "*Global Settlement Amount*" means $5 billion, which shall be divided into the Global Settlement Abatement Amount, the Additional Restitution Amount, and the Global Settlement Attorney Fee Amount.

22. "*Global Settlement Attorney Fee Amount*" means the attorney fee amount of $398,076,923.

23. "*Incentive A*" means the incentive payment described in subsection V.E.4.

24. "*Incentive B*" means the incentive payment described in subsection V.E.5.

25. "*Incentive C*" means the incentive payment described in subsection V.E.6.

26. "*Incentive D*" means the incentive payment described in subsection V.E.7.

27. "*Incentive Payment Final Eligibility Date*" means, with respect to a Settling State, the date that is the earliest of (1) three years after the Effective Date; (2) the date of completion of opening statements in a trial of any action brought by a Subdivision in that State that includes a Released Claim against a Released Entity when such date is more than two (2) years after the Effective Date; or (3) two (2) years after the Effective Date in the event a trial of an action brought by a Subdivision in that State that includes a Released Claim against a Released Entity began after the Initial Participation Date but before two (2) years after the Effective Date.

28. "*Initial Participating Subdivision*" means a Subdivision that meets the requirements set forth in subsection VII.D.

29. "*Initial Participation Date*" means January 26, 2022, as extended by written agreement of Janssen and the Enforcement Committee on December 29, 2021.

30. "*Initial Year Payment*" means the total amount payable to the Settlement Fund by Janssen on each of the two Payment Dates in 2022, as calculated by the Settlement Fund Administrator pursuant to Section V. For the avoidance of doubt, this term does not include the Additional Restitution Amount or amounts paid pursuant to Section XI.

31. "*Injunctive Relief Terms*" means the terms described in Section III and set forth in Exhibit P.

32. "*Janssen*" means Johnson & Johnson, Janssen Pharmaceuticals, Inc., Ortho-McNeil-Janssen Pharmaceuticals, Inc., and Janssen Pharmaceutica, Inc.

33. "*Later Litigating Special District*" means a Special District (or Special District official asserting the right of or for the Special District to recover for alleged harms to the Special District and/or the people thereof) that is not a Litigating Special District and that files a lawsuit bringing a Released Claim against a Released Entity, or that adds such a claim to a pre-existing lawsuit, after the Preliminary Agreement Date. It may also include a Litigating Special District whose claims were resolved by a judicial Bar or Case-Specific Resolution which is later revoked following the execution date of this Agreement, when such Litigating Special District takes any affirmative step in its lawsuit other than seeking a stay or removal.

34. "*Later Litigating Subdivision*" means a Subdivision (or Subdivision official asserting the right of or for the Subdivision to recover for alleged harms to the Subdivision and/or the people thereof) that is not a Litigating Subdivision and that files a lawsuit bringing a Released Claim against a Released Entity, or that adds such a claim to a pre-existing lawsuit, after the Trigger Date. It may also include a Litigating Subdivision whose claims were resolved by a judicial Bar or Case-Specific Resolution which is later revoked following the execution date of this Agreement, when such Litigating Subdivision takes any affirmative step in its lawsuit other than seeking a stay or removal.

35. "*Later Participating Subdivision*" means a Participating Subdivision that meets the requirements of subsection VII.E but is not an Initial Participating Subdivision.

36. "*Litigating Special District*" means a Special District (or Special District official) that brought any Released Claims against any Released Entities on or before the Preliminary Agreement Date that were not separately resolved prior to that date. A list of Litigating Special Districts will be agreed to by the parties and attached hereto as of the Preliminary Agreement Date.

37. "*Litigating Subdivision*" means a Subdivision (or Subdivision official asserting the right of or for the Subdivision to recover for alleged harms to the Subdivision and/or the people thereof) that brought any Released Claim against any Released Entity prior to the Trigger Date that were not separately resolved prior to that

Trigger Date. A Prior Litigating Subdivision shall not be considered a Litigating Subdivision. Exhibit C is an agreed list of the Litigating Subdivisions. Exhibit C will be updated (including with any corrections) periodically, and a final version of Exhibit C will be attached hereto as of the Reference Date.

38. "*National Arbitration Panel*" means the panel described in subsection XII.F.

39. "*National Disputes*" means the disputes described in subsection XII.F.

40. "*Non-Litigating Special District"* means a Special District that is neither a Litigating Special District nor a Later Litigating Special District.

41. "*Non-Litigating Subdivision*" means a Subdivision that is neither a Litigating Subdivision nor a Later Litigating Subdivision.

42. "*Non-Participating Subdivision*" means a Subdivision that is not a Participating Subdivision.

43. "*Non-Party Covered Conduct Claim*" means a Claim against any Non-Released Entity involving, arising out of, or related to Covered Conduct (or conduct that would be Covered Conduct if engaged in by a Released Entity).

44. "*Non-Party Settlement*" means a settlement by any Releasor that settles any Non-Party Covered Conduct Claim and includes a release of any Non-Released Entity.

45. "*Non-Released Entity*" means an entity that is not a Released Entity.

46. "*Non-Settling State*" means a State that is not a Settling State.

47. "*Opioid Remediation*" means care, treatment, and other programs and expenditures (including reimbursement for past such programs or expenditures except where this Agreement restricts the use of funds solely to future Opioid Remediation) designed to (1) address the misuse and abuse of opioid products, (2) treat or mitigate opioid use or related disorders, or (3) mitigate other alleged effects of the opioid abuse crisis, including on those injured as a result of the opioid abuse crisis. Exhibit E provides a non-exhaustive list of expenditures that qualify as being paid for Opioid Remediation. Qualifying expenditures may include reasonable related administrative expenses.

48. "*Overall Allocation Percentage*" means a Settling State's percentage as set forth in Exhibit F. The aggregate Overall Allocation Percentages of all States (including Settling States and Non-Settling States) shall equal 100%.

49. "*Participating Special District*" means a Special District that executes a release consistent with Section IV below and meets the requirements for becoming a Participating Special District under Section VII.

50. "*Participating Subdivision*" means a Subdivision that meets the requirements for becoming a Participating Subdivision under Section VII. Participating Subdivisions include both Initial Participating Subdivisions and Later Participating Subdivisions.

51. "*Participation Tier*" means the level of participation in this Agreement as determined pursuant to subsection VIII.C using the criteria set forth in Exhibit H.

52. "*Parties*" means Janssen and the Settling States (each, a "*Party*").

53. "*Payment Date*" means the date on which Janssen makes its payments pursuant to Section V and Exhibit M.

54. "*Payment Year*" means the calendar year during which the applicable Initial Year Payments or Annual Payments are due pursuant to subsection V.B. Payment Year 1 is 2022, Payment Year 2 is 2023 and so forth. References to payment "for a Payment Year" mean the Initial Year Payments or Annual Payment due during that year. References to eligibility "for a Payment Year" mean eligibility in connection with the Initial Year Payments or Annual Payment due during that year.

55. "*Preliminary Agreement Date*" means the date on which Janssen gives notice to the Settling States and MDL PEC of its determination that a sufficient number of States have agreed to be Settling States. This date shall be no more than fourteen (14) days after the end of the notice period to States, unless it is extended by written agreement of Janssen and the Enforcement Committee.

56. "*Primary Subdivision*" means a Subdivision that has a population of 30,000 or more. A list of Primary Subdivisions in each State is provided in Exhibit I.

57. "*Prior Litigating Subdivision*" means a Subdivision (or Subdivision official asserting the right of or for the Subdivision to recover for alleged harms to the Subdivision and/or the people thereof) that brought any Released Claim against any Released Entity prior to the Trigger Date and all such Released Claims were separately settled or finally adjudicated prior to the Trigger Date; *provided, however*, that if the final adjudication was pursuant to a Bar, such Subdivision shall not be considered a Prior Litigating Subdivision. Notwithstanding the prior sentence, Janssen and the State of the relevant Subdivision may agree in writing that such Subdivision shall not be considered a Prior Litigating Subdivision.

58. "*Product*" means any chemical substance, whether used for medicinal or non-medicinal purposes, and whether natural, synthetic, or semi-synthetic, or any finished pharmaceutical product made from or with such substance, that is an opioid or opiate, as well as any product containing any such substance. It also includes: 1) the following when used in combination with opioids or opiates: benzodiazepine, carisoprodol, zolpidem, or gabapentin; and 2) a combination or "cocktail" of any stimulant or other chemical substance prescribed, sold, bought, or dispensed to be used together that includes opioids or opiates. For the

avoidance of doubt, "Product" does not include benzodiazepine, carisoprodol, zolpidem, or gabapentin when not used in combination with opioids or opiates. "Product" includes but is not limited to any substance consisting of or containing buprenorphine, codeine, fentanyl, hydrocodone, hydromorphone, meperidine, methadone, morphine, naloxone, naltrexone, oxycodone, oxymorphone, tapentadol, tramadol, opium, heroin, carfentanil, any variant of these substances, or any similar substance. "Product" also includes any natural, synthetic, semi-synthetic or chemical raw materials, starting materials, finished active pharmaceutical ingredients, drug substances, and any related intermediate products used or created in the manufacturing process for any of the substances described in the preceding sentence.

59. "*Reference Date*" means the date on which Janssen is to inform the Settling States and MDL PEC of its determination whether there is sufficient resolution of claims and potential claims at the Subdivision level to go forward with the settlement. The Reference Date is February 25, 2022, as extended by written agreement of Janssen and the Enforcement Committee on December 29, 2021.

60. "*Released Claims*" means any and all Claims that directly or indirectly are based on, arise out of, or in any way relate to or concern the Covered Conduct occurring prior to the Reference Date. Without limiting the foregoing, "Released Claims" include any Claims that have been asserted against the Released Entities by any Settling State or any of its Litigating Subdivisions or Litigating Special Districts in any federal, state or local action or proceeding (whether judicial, arbitral, or administrative) based on, arising out of or relating to, in whole or in part, the Covered Conduct, or any such Claims that could be or could have been asserted now or in the future in those actions or in any comparable action or proceeding brought by a State, any of its Subdivisions or Special Districts, or any Releasors (whether or not such State, Subdivision, Special District, or Releasor has brought such action or proceeding). Released Claims also include all Claims asserted in any proceeding to be dismissed pursuant to the Agreement, whether or not such claims relate to Covered Conduct. The Parties intend that "Released Claims" be interpreted broadly. This Agreement does not release Claims by private individuals. It is the intent of the Parties that Claims by private individuals be treated in accordance with applicable law. Released Claims is also used herein to describe Claims brought by a Later Litigating Subdivision or other non-party Subdivision or Special District that would have been Released Claims if they had been brought by a Releasor against a Released Entity.

61. "*Released Entities*" means Janssen and (1) all of Janssen's past and present direct or indirect parents, subsidiaries, divisions, predecessors, successors, assigns, including Noramco, Inc. and Tasmanian Alkaloids PTY. LTD.; (2) the past and present direct or indirect subsidiaries, divisions, and joint ventures, of any of the foregoing; (3) all of Janssen's insurers (solely in their role as insurers with respect to the Released Claims); (4) all of Janssen's, or of any entity described in subsection (1), past and present joint ventures; and (5) the respective past and present officers, directors, members, shareholders (solely in their capacity as

shareholders of the foregoing entities), partners, trustees, agents, and employees of any of the foregoing (for actions that occurred during and related to their work for, or employment with, Janssen). Any person or entity described in subsections (3)-(5) shall be a Released Entity solely in the capacity described in such clause and shall not be a Released Entity with respect to its conduct in any other capacity. For the avoidance of doubt, the entities listed in Exhibit Q are not Released Entities; *and provided further* that any joint venture partner of Janssen or Janssen's subsidiary is not a Released Entity unless it falls within subsections (1)-(5) above. A list of Janssen's present subsidiaries and affiliates can be found at https://johnsonandjohnson.gcs-web.com/static-files/f61ae5f3-ff03-46c1-bfc9-174947884db2. Janssen's predecessor entities include but are not limited to those entities listed on Exhibit J. For the avoidance of doubt, any entity acquired, or joint venture entered into, by Janssen after the Reference Date is not a Released Entity.

62. "*Releasors*" means (1) each Settling State; (2) each Participating Subdivision; and (3) without limitation and to the maximum extent of the power of each Settling State's Attorney General and/or Participating Subdivision to release Claims, (a) the Settling State's and Participating Subdivision's departments, agencies, divisions, boards, commissions, Subdivisions, districts, instrumentalities of any kind and attorneys, including its Attorney General, and any person in their official capacity whether elected or appointed to serve any of the foregoing and any agency, person, or other entity claiming by or through any of the foregoing, (b) any public entities, public instrumentalities, public educational institutions, unincorporated districts, fire districts, irrigation districts, water districts, law enforcement districts, emergency services districts, school districts, hospital districts and other Special Districts in a Settling State, and (c) any person or entity acting in a parens patriae, sovereign, quasi-sovereign, private attorney general, qui tam, taxpayer, or other capacity seeking relief on behalf of or generally applicable to the general public with respect to a Settling State or Subdivision in a Settling State, whether or not any of them participate in the Agreement. The inclusion of a specific reference to a type of entity in this definition shall not be construed as meaning that the entity is not a Subdivision. In addition to being a Releasor as provided herein, a Participating Subdivision shall also provide the Subdivision Settlement Participation Form or the Election and Release Form referenced in Section VII providing for a release to the fullest extent of the Participating Subdivision's authority, which shall be attached as an exhibit to the Agreement. Each Settling State's Attorney General represents that he or she has or has obtained (or will obtain no later than the Initial Participation Date) the authority set forth in the Representation and Warranty subsection of Section IV.

63. "*Revocation Event*" means with respect to a Bar, Settlement Class Resolution, or Case-Specific Resolution, a legislative amendment or a revocation, rescission, reversal, overruling, or interpretation that in any way limits the effect of such Bar, Settlement Class Resolution, or Case-Specific Resolution on Released Claims or any other action or event that otherwise deprives the Bar, Settlement Class Resolution or Case-Specific Resolution of force or effect in any material respect.

64. "*Settlement Class Resolution*" means a class action resolution in a court of competent jurisdiction in a Settling State with respect to a class of Subdivisions and Special Districts in that State that (1) conforms with that Settling State's statutes, case law, and/or rules of procedure regarding class actions; (2) is approved and entered as an order of a court of competent jurisdiction in that State and has become final as defined in "State-Specific Finality"; (3) is binding on all Non-Participating Subdivisions and Special Districts in that State (other than opt outs as permitted under the next sentence); (4) provides that all such Non-Participating Subdivisions or Special Districts may not bring Released Claims against Released Entities, whether on the ground of the Agreement (or the releases herein) or otherwise; and (5) does not impose any costs or obligations on Janssen other than those provided for in the Agreement, or contain any provision inconsistent with any provision of the Agreement. If applicable state law requires that opt-out rights be afforded to members of the class, a class action resolution otherwise meeting the foregoing requirements shall qualify as a Settlement Class Resolution unless Subdivisions collectively representing more than 1% of the total population of all of that State's Subdivisions listed in Exhibit G opt out. In seeking certification of any Settlement Class, the applicable State and Participating Subdivisions shall make clear that certification is sought solely for settlement purposes and shall have no applicability beyond approval of the settlement for which certification is sought. Nothing in this Agreement constitutes an admission by any Party that class certification would be appropriate for litigation purposes in any case.

65. "*Settlement Fund*" means the interest-bearing fund established under the Agreement into which all payments by Janssen are made other than amounts paid as attorneys' fees and costs or identified pursuant to subsection VI.B.2 as being used to pay attorneys' fees and costs. The Settlement Fund comprises the Abatement Accounts Fund, State Fund, and Subdivision Fund.

66. "*Settlement Fund Administrator*" means the entity that determines the Annual Payments (including calculating Incentive Payments pursuant to Section V) and any amounts subject to suspension or offset pursuant to Sections V and IX), determines the Participation Tier, and administers and distributes amounts into the Settlement Fund. The duties of the Settlement Fund Administrator shall be governed by this Agreement. Prior to the Initial Participation Date, the Parties shall agree to selection and removal processes for and a detailed description of the Settlement Fund Administrator's duties, including a detailed mechanism for paying the Settlement Fund Administrator's fees and costs, all of which shall be appended to the Agreement as Exhibit L.

67. "*Settlement Fund Escrow*" means the interest-bearing escrow fund established pursuant to this Agreement to hold disputed or suspended payments made under this Agreement.

68. "*Settlement Payment Schedule*" means the schedule of payments attached to this Agreement as Exhibit M. A revised Settlement Payment Schedule will be

substituted for Exhibit M after any offsets, reductions, or suspensions under Sections V and IX are determined.

69. "*Settling State*" means any State that has entered the Agreement.

70. "*Special District*" means a formal and legally recognized sub-entity of a State that is authorized by State law to provide one or a limited number of designated functions, including but not limited to school districts, fire districts, healthcare & hospital districts, and emergency services districts. Special Districts do not include sub-entities of a State that provide general governance for a defined area that would qualify as a Subdivision.

71. "*State*" means any state of the United States of America, the District of Columbia, American Samoa, Guam, the Northern Mariana Islands, Puerto Rico, and the U.S. Virgin Islands. Additionally, the use of non-capitalized "state" to describe something (e.g., "state court") shall also be read to include parallel entities in commonwealths, territories, and the District of Columbia (e.g., "territorial court").

72. "*State Fund*" means a component of the Settlement Fund described in subsection VI.C.

73. "*State-Specific Finality*" means, with respect to the Settling State in question:

    a. the Agreement and the Consent Judgment have been approved and entered by the Court as to Janssen, including the release of all Released Claims against Released Entities as provided in this Agreement;

    b. for all lawsuits brought by the Settling State against Released Entities for Released Claims, either previously filed or filed as part of the entry of the Consent Judgment, the Court has stated in the Consent Judgment or otherwise entered an order finding that all Released Claims against Released Entities asserted in the lawsuit have been resolved by agreement; and

    c. (1) the time for appeal or to seek review of or permission to appeal from the approval and entry as described in subsection (a) hereof and entry of such order described in subsection (b) hereof has expired; or (2) in the event of an appeal, the appeal has been dismissed or denied, or the approval and entry described in (a) hereof and the order described in subsection (b) hereof have been affirmed in all material respects (to the extent challenged in the appeal) by the court of last resort to which such appeal has been taken and such dismissal or affirmance has become no longer subject to further appeal (including, without limitation, review by the United States Supreme Court).

74. "*State-Subdivision Agreement*" means an agreement that a Settling State reaches with the Subdivisions in that State regarding the allocation, distribution, and/or use of funds allocated to that State and to Participating Subdivisions in that State.

A State-Subdivision Agreement shall be effective if approved pursuant to the provisions of Exhibit O or if adopted by statute. Preexisting agreements addressing funds other than those allocated pursuant to this Agreement shall qualify if the approval requirements of Exhibit O are met. A State and its Subdivisions may revise, supplement, or refine a State-Subdivision Agreement if approved pursuant to the provisions of Exhibit O or if adopted by statute.

75. "*Statutory Trust*" means a trust fund established by state law to receive funds allocated to a State's Abatement Accounts Fund and restrict their expenditure to Opioid Remediation purposes subject to reasonable administrative expenses. A State may give a Statutory Trust authority to allocate one or more of the three Settlement Funds, but this is not required.

76. "*Subdivision*" means a formal and legally recognized sub-entity of a State that provides general governance for a defined area, including a county, parish, city, town, village, or similar entity. Unless otherwise specified, "Subdivision" includes all functional counties and parishes and other functional levels of sub-entities of a State that provide general governance for a defined area. Historic, non-functioning sub-entities of a State (such as Connecticut counties) are not Subdivisions, unless the entity has filed a lawsuit that includes a Released Claim against a Released Entity in a direct, parens patriae, or any other capacity. For purposes of this Agreement, the term Subdivision does not include Special Districts. A list of Subdivisions by state will be agreed to prior to any Subdivision sign-on period.

77. "*Subdivision Allocation Percentage*" means for Subdivisions in a Settling State that are eligible to receive an allocation from the Subdivision Fund pursuant to subsection VI.C or subsection VI.D, the percentage as set forth in Exhibit G. The aggregate Subdivision Allocation Percentage of all Subdivisions receiving a Subdivision Allocation Percentage in each State shall equal 100%. Immediately upon the effectiveness of any State-Subdivision Agreement, Allocation Statute, Statutory Trust, or voluntary redistribution allowed by subsection VI.D.3 (or upon the effectiveness of an amendment to any State-Subdivision Agreement, Allocation Statute, Statutory Trust, or voluntary redistribution allowed by subsection VI.D.3) that addresses allocation from the Subdivision Fund, or upon any, whether before or after the Initial Participation Date, Exhibit G will automatically be amended to reflect the allocation from the Subdivision Fund pursuant to the State-Subdivision Agreement, Allocation Statute, Statutory Trust, or voluntary redistribution allowed by Section V.D.3. The Subdivision Allocation Percentages contained in Exhibit G may not change once notice is distributed pursuant to subsection VII.A, except upon the effectiveness of any State-Subdivision Agreement, Allocation Statute, Statutory Trust, or voluntary redistribution allowed by subsection VI.D.3 (or upon the effectiveness of an amendment to any State-Subdivision Agreement, Allocation Statute, Statutory Trust, or voluntary redistribution allowed by subsection VI.D.3) that addresses allocation from the Subdivision Fund. For the avoidance of doubt, no Subdivision

not listed on Exhibit G shall receive an allocation from the Subdivision Fund and no provision of this Agreement shall be interpreted to create such an entitlement.

78. "*Subdivision Fund*" means a component of the Settlement Fund described in subsection VI.C.

79. "*Subdivision Settlement Participation Form*" means the form attached as Exhibit K that Participating Subdivisions must execute and return to the Settlement Fund Administrator, and which shall (1) make such Participating Subdivisions signatories to this Agreement, (2) include a full and complete release of any and of such Subdivision's claims, and (3) require the prompt dismissal with prejudice of any Released Claims that have been filed by any such Participating Subdivision.

80. "*Threshold Motion*" means a motion to dismiss or equivalent dispositive motion made at the outset of litigation under applicable procedure. A Threshold Motion must include as potential grounds for dismissal, any applicable Bar or the relevant release by a Settling State or Participating Subdivision provided under this Agreement and, where appropriate under applicable law, any applicable limitations defense.

81. "*Trigger Date*" means, in the case of a Primary Subdivision, the Reference Date, or, in the case of all other Subdivisions, the Preliminary Agreement Date.

## II. Participation by States and Condition to Preliminary Agreement

A. *Notice to States*. On July 22, 2021 this Agreement shall be distributed to all States. The States' Attorneys General shall then have a period of thirty (30) days to decide whether to become Settling States. States that determine to become Settling States shall so notify the National Association of Attorneys General and Janssen and shall further commit to obtaining any necessary additional State releases prior to the Reference Date. This notice period may be extended by written agreement of Janssen and the Enforcement Committee.

B. *Condition to Preliminary Agreement*. Following the notice period set forth in subsection II.A above, Janssen shall determine on or before the Preliminary Agreement Date whether, in its sole discretion, enough States have agreed to become Settling States to proceed with notice to Subdivisions as set forth in Section VII below. If Janssen determines that this condition has been satisfied, and that notice to the Litigating Subdivisions should proceed, it will so notify the Settling States by providing notice to the Enforcement Committee and Settlement Fund Administrator on the Preliminary Agreement Date. If Janssen determines that this condition has not been satisfied, it will so notify the Settling States by providing notice to the Enforcement Committee and Settlement Fund Administrator, and this Agreement will have no further effect and all releases and other commitments or obligations contained herein will be void.

C. *Later Joinder by States*. After the Preliminary Agreement Date, a State may only become a Settling State with the consent of Janssen, in its sole discretion. If a State becomes a

Settling State more than sixty (60) days after the Preliminary Agreement Date, but on or before January 1, 2022, the Subdivisions and Special Districts in that State that become Participating Subdivisions and Participating Special Districts within ninety (90) days of the State becoming a Settling State shall be considered Initial Participating Subdivisions or Initial Participating Special Districts. A State may not become a Settling State after January 1, 2022.

## III. Injunctive Relief

A. *Entry of Injunctive Relief.* As part of the Consent Judgment, the Parties agree to the injunctive relief terms attached as Exhibit P.

## IV. Release

A. *Scope.* As of the Effective Date, the Released Entities will be released and forever discharged from all of the Releasors' Released Claims. Each Settling State (for itself and its Releasors) and Participating Subdivision (for itself and its Releasors) will, on or before the Effective Date, absolutely, unconditionally, and irrevocably covenant not to bring, file, or claim, or to cause, assist in bringing, or permit to be brought, filed, or claimed, or to otherwise seek to establish liability for any Released Claims against any Released Entity in any forum whatsoever. The releases provided for in the Agreement are intended by the Parties to be broad and shall be interpreted so as to give the Released Entities the broadest possible bar against any liability relating in any way to Released Claims and extend to the full extent of the power of each Settling State and its Attorney General to release claims. The Release shall be a complete bar to any Released Claim.

B. *Claim Over and Non-Party Settlement*.

1. *Statement of Intent.* It is the intent of the Parties that:

   a. Released Entities should not seek contribution or indemnification (other than pursuant to an insurance contract) from other parties for their payment obligations under this Settlement Agreement;

   b. the payments made under this Settlement Agreement shall be the sole payments made by the Released Entities to the Releasors involving, arising out of, or related to Covered Conduct (or conduct that would be Covered Conduct if engaged in by a Released Entity);

   c. Claims by Releasors against non-Parties should not result in additional payments by Released Entities, whether through contribution, indemnification or any other means; and

   d. the Settlement meets the requirements of the Uniform Contribution Among Joint Tortfeasors Act and any similar state law or doctrine that reduces or discharges a released party's liability to any other parties.

e. The provisions of this subsection IV.B are intended to be implemented consistent with these principles. This Agreement and the releases and dismissals provided for herein are made in good faith.

2. *Contribution/Indemnity Prohibited*. No Released Entity shall seek to recover for amounts paid under this Agreement based on indemnification, contribution, or any other theory from a manufacturer, pharmacy, hospital, pharmacy benefit manager, health insurer, third-party vendor, trade association, distributor, or health care practitioner, provided that a Released Entity shall be relieved of this prohibition with respect to any entity that asserts a Claim-Over against it. For the avoidance of doubt, nothing herein shall prohibit a Released Entity from recovering amounts owed pursuant to insurance contracts.

3. *Non-Party Settlement*. To the extent that, on or after the Reference Date, any Releasor enters into a Non-Party Settlement, including in any bankruptcy case or through any plan of reorganization (whether individually or as a class of creditors), the Releasor will include (or in the case of a Non-Party Settlement made in connection with a bankruptcy case, will cause the debtor to include), unless prohibited from doing so under applicable law, in the Non-Party Settlement a prohibition on contribution or indemnity of any kind substantially equivalent to that required from Janssen in subsection IV.B.2, or a release from such Non-Released Entity in favor of the Released Entities (in a form equivalent to the releases contained in this Agreement) of any Claim-Over. The obligation to obtain the prohibition and/or release required by this subsection is a material term of this Agreement.

4. *Claim-Over*. In the event that any Releasor obtains a judgment with respect to Non-Party Covered Conduct against a Non-Released Entity that does not contain a prohibition like that in subsection IV.B.3, or any Releasor files a Non-Party Covered Conduct Claim against a non-Released Entity in bankruptcy or a Releasor is prevented for any reason from obtaining a prohibition/release in a Non-Party Settlement as provided in subsection IV.B.3, and such Non-Released Entity asserts a Claim-Over against a Released Entity, that Releasor and Janssen shall take the following actions to ensure that the Released Entities do not pay more with respect to Covered Conduct to Releasors or to Non-Released Entities than the amounts owed under this Settlement Agreement by Janssen:

a. Janssen shall notify that Releasor of the Claim-Over within sixty (60) days of the assertion of the Claim-Over or sixty (60) days of the Effective Date of this Settlement Agreement, whichever is later;

b. Janssen and that Releasor shall meet and confer concerning the means to hold Released Entities harmless and ensure that it is not required to pay more with respect to Covered Conduct than the amounts owed by Janssen under this Settlement Agreement;

c. That Releasor and Janssen shall take steps sufficient and permissible under the law of the State of the Releasor to hold Released Entities harmless from the Claim-Over and ensure Released Entities are not required to pay more with respect to Covered Conduct than the amounts owed by Janssen under this Settlement Agreement. Such steps may include, where permissible:

(1) Filing of motions to dismiss or such other appropriate motion by Janssen or Released Entities, and supported by Releasors, in response to any claim filed in litigation or arbitration;

(2) Reduction of that Releasor's Claim and any judgment it has obtained or may obtain against such Non-Released Entity by whatever amount or percentage is necessary to extinguish such Claim-Over under applicable law, up to the amount that Releasor has obtained, may obtain, or has authority to control from such Non-Released Entity;

(3) Placement into escrow of funds paid by the Non-Released Entities such that those funds are available to satisfy the Claim-Over;

(4) Return of monies paid by Janssen to that Releasor under this Settlement Agreement to permit satisfaction of a judgment against or settlement with the Non-Released Entity to satisfy the Claim-Over;

(5) Payment of monies to Janssen by that Releasor to ensure it is held harmless from such Claim-Over, up to the amount that Releasor has obtained, may obtain, or has authority to control from such Non-Released Entity;

(6) Credit to Janssen under this Settlement Agreement to reduce the overall amounts to be paid under the Settlement Agreement such that it is held harmless from the Claim-Over; and

(7) Such other actions as that Releasor and Janssen may devise to hold Janssen harmless from the Claim Over.

d. The actions of that Releasor and Janssen taken pursuant to paragraph (c) must, in combination, ensure Janssen is not required to pay more with respect to Covered Conduct than the amounts owed by Janssen under this Settlement Agreement.

e. In the event of any dispute over the sufficiency of the actions taken pursuant to paragraph (c), that Releasor and Janssen may seek review by the National Arbitration Panel, provided that, if the parties agree, such dispute may be heard by the state court where the relevant Consent Judgment was filed. The National Arbitration Panel shall have authority to

require Releasors to implement a remedy that includes one or more of the actions specified in paragraph (c) sufficient to hold Released Entities fully harmless. In the event that the panel's actions do not result in Released Entities being held fully harmless, Janssen shall have a claim for breach of this Settlement Agreement by Releasors, with the remedy being payment of sufficient funds to hold Janssen harmless from the Claim-Over. For the avoidance of doubt, the prior sentence does not limit or eliminate any other remedy that Janssen may have.

5. To the extent that the Claim-Over is based on a contractual indemnity, the obligations under subsection IV.B.4 shall extend solely to a Non-Party Covered Conduct Claim against a pharmacy, clinic, hospital or other purchaser or dispenser of Products, a manufacturer that sold Products, a consultant, and/or a pharmacy benefit manager or other third-party payor. Janssen shall notify the Settling States, to the extent permitted by applicable law, in the event that any of these types of Non-Released Entities asserts a Claim-Over arising out of contractual indemnity against it.

C. *General Release*. In connection with the releases provided for in the Agreement, each Settling State (for itself and its Releasors) and Participating Subdivision expressly waives, releases, and forever discharges any and all provisions, rights, and benefits conferred by any law of any state or territory of the United States or other jurisdiction, or principle of common law, which is similar, comparable, or equivalent to § 1542 of the California Civil Code, which reads:

> **General Release; extent.** A general release does not extend to claims that the creditor or releasing party does not know or suspect to exist in his or her favor at the time of executing the release that, if known by him or her, would have materially affected his or her settlement with the debtor or released party.

A Releasor may thereafter discover facts other than or different from those which it knows, believes, or assumes to be true with respect to the Released Claims, but each Settling State (for itself and its Releasors) and Participating Subdivision hereby expressly waives and fully, finally, and forever settles, releases, and discharges, upon the Effective Date, any and all Released Claims that may exist as of such date but which Releasors do not know or suspect to exist, whether through ignorance, oversight, error, negligence or through no fault whatsoever, and which, if known, would materially affect the Settling States' decision to enter into the Agreement or the Participating Subdivisions' decision to participate in the Agreement.

D. *Res Judicata*. Nothing in the Agreement shall be deemed to reduce the scope of the res judicata or claim preclusive effect that the settlement memorialized in the Agreement, and/or any Consent Judgment or other judgment entered on the Agreement, gives rise to under applicable law.

E. *Representation and Warranty*. The signatories hereto on behalf of their respective Settling States and its Participating Subdivisions expressly represent and warrant that they will obtain on or before the Effective Date (or have obtained) the authority to settle and release, to the maximum extent of the State's power, all Released Claims of (1) their respective Settling States; (2) all past and present executive departments, state agencies, divisions, boards, commissions and instrumentalities with the regulatory authority to enforce state and federal controlled substances acts; (3) any of their respective Settling State's past and present executive departments, agencies, divisions, boards, commissions and instrumentalities that have the authority to bring Claims related to Covered Conduct seeking money (including abatement and/or remediation) or revocation of a pharmaceutical distribution license; and (4) any Participating Subdivisions. For the purposes of clause (3) above, executive departments, agencies, divisions, boards, commissions, and instrumentalities are those that are under the executive authority or direct control of the State's Governor. Also, for the purposes of clause (3), a release from a State's Governor is sufficient to demonstrate that the appropriate releases have been obtained.

F. *Effectiveness*. The releases set forth in the Agreement shall not be impacted in any way by any dispute that exists, has existed, or may later exist between or among the Releasors. Nor shall such releases be impacted in any way by any current or future law, regulation, ordinance, or court or agency order limiting, seizing, or controlling the distribution or use of the Settlement Fund or any portion thereof, or by the enactment of future laws, or by any seizure of the Settlement Fund or any portion thereof.

G. *Cooperation*. Releasors (i) will not encourage any person or entity to bring or maintain any Released Claim against any Released Entity and (ii) will reasonably cooperate with and not oppose any effort by a Released Entity to secure the prompt dismissal of any and all Released Claims.

H. *Non-Released Claims.* Notwithstanding the foregoing or anything in the definition of Released Claims, the Agreement does not waive, release or limit any criminal liability, Claims for any outstanding liability under any tax or securities law, Claims against parties who are not Released Entities, Claims by private individuals and any claims arising under the Agreement for enforcement of the Agreement.

## V. Monetary Relief and Payments

### A. Structure of Payments

1. All payments under this Section V shall be made into the Settlement Fund, except that where specified, they shall be made into the Settlement Fund Escrow. The Settlement Fund shall be allocated and used only as specified in Section VI.

2. Janssen shall pay into the Settlement Fund the sum of Four Billion, Five Hundred Thirty-Four Million, Six Hundred Fifteen Thousand, Three Hundred Eighty-Five Dollars ($4,534,615,385) minus (1) the offsets and credits specified in subsection

V.C below, (2) any unearned incentive payments under subsection V.E below, and (3) any adjustments under Section IX below.

3. The payments to the Settlement Fund shall be divided into base and incentive payments as provided in subsections V.D and V.E below.

B. **Payment Process**

1. Except as otherwise provided in this Agreement, Janssen shall make two Initial Year Payments and nine (9) Annual Payments. The Initial Year Payments will consist of base payments. The first Annual Payment shall consist of incentive payments and subsequent Annual Payments shall each consist of base and incentive payments. The amount of all Initial Year Payments and Annual Payments shall be determined by the Settlement Fund Administrator applying Section V and Exhibit M. The Payment Date for the first Initial Year Payment shall be no later than ninety (90) days after the Effective Date. The Payment Date for the second Initial Year Payment shall be no later than July 15, 2022. The Payment Date for the first Annual Payment shall be no later than one year and sixty days following the Effective Date; the Payment Date for the second Annual Payment shall be no later than two years and sixty days following the Effective Date, and so forth, until all Annual Payments are made.

2. All data relevant to the determination of each such payment shall be submitted to the Settlement Fund Administrator sixty (60) days prior to the Payment Date for each payment. Prior to the Initial Participation Date, the Parties will include an exhibit to the Agreement setting forth in detail the process for submitting such data to the Settlement Fund Administrator prior to each Payment Date. The Settlement Fund Administrator shall then determine the Initial Year Payment or Annual Payment and the amount to be paid to each Settling State and its Participating Subdivisions, consistent with the provisions in Exhibit L, by:

   a. determining, for each Settling State, the amount of base and incentive payments to which the State is entitled by applying the criteria in this Section;

   b. applying any reductions, suspensions, or offsets required by Sections V and IX; and

   c. determining the total amount owed by Janssen to all Settling States and Participating Subdivisions.

3. The Settlement Fund Administrator shall then allocate the Initial Year Payment or Annual Payment pursuant to Section VI among the Settling States, among the separate types of funds for each Settling State (if applicable), and among the Participating Subdivisions.

4. As soon as possible, but no later than fifty (50) days prior to the Payment Date for each payment and following the determination described in subsection V.B.2, the

Settlement Fund Administrator shall give notice to Janssen, the Settling States, and the Enforcement Committee of the amount of the Initial Year Payment or Annual Payment, the amount to be received by each Settling State, the amount to be received by the separate types of funds for each Settling State (if applicable), and the amount to be received by each Settling State's Participating Subdivisions.

5. Within twenty-one (21) days of the notice provided by the Settlement Fund Administrator, any party may dispute, in writing, the calculation of the Initial Year Payment or Annual Payment, or the amount to be received by a Settling State and/or its Participating Subdivisions. Such disputing party must provide a written notice of dispute to the Settlement Fund Administrator, the Enforcement Committee, any affected Settling State, and Janssen identifying the nature of the dispute, the amount of money that is disputed, and the Settling State(s) affected.

6. Within twenty-one (21) days of the sending of a written notice of dispute, any affected party may submit a response, in writing, to the Settlement Fund Administrator, the Enforcement Committee, any affected Settling State, and Janssen identifying the basis for disagreement with the notice of dispute.

7. If no response is filed, the Settlement Fund Administrator shall adjust the amount calculated consistent with the written notice of dispute, and Janssen shall pay the adjusted amount as the Initial Year Payment or Annual Payment on the Payment Date. If a written response to the written notice of dispute is timely sent to the Settlement Fund Administrator, the Settlement Fund Administrator shall notify Janssen of the preliminary amount to be paid, which shall be the greater of the amount originally calculated by the Settlement Fund Administrator or the amount that would be consistent with the notice of dispute, *provided, however* that in no circumstances shall the preliminary amount to be paid be higher than the maximum amount of base and incentive payments for that payment as set forth in Exhibit M. For the avoidance of doubt, a transfer of suspended payments from the Settlement Fund Escrow does not count toward determining whether the amount to be paid is higher than the maximum amount of base and incentive payments for that payment as set forth in Exhibit M.

8. The Settlement Fund Administrator shall place any disputed amount of the preliminary amount paid by Janssen into the Settlement Fund Escrow and shall disburse any undisputed amount to each Settling State and its Participating Subdivisions receiving direct allocations within fifteen (15) days of the Payment Date or at such later time as directed by each Settling State.

9. Disputes described in this subsection (other than those for which no response is filed under subsection V.B.6) shall be resolved in accordance with the terms of Section XII.

10. The process described in this subsection V.B shall also apply to accelerated payments made pursuant to Incentive A under subsection V.E.4.

11. For the avoidance of doubt, Subdivisions not listed on Exhibit G shall not receive an allocation from the Subdivision Fund.

C. **Offsets for Non-Settling States and Credits**

1. A credit of Two Hundred and Seventy Million Dollars ($270,000,000) shall be deducted from the maximum Settlement Fund amount to be paid by Janssen under subsection V.A.2 above and applied to the payment amounts as specified by Exhibit M. For the avoidance of doubt, the base payments and maximum incentive payment amounts shown on Exhibit M already reflect the deduction of the offset.

2. In addition to the credit, an offset equal to Four Billion, Two Hundred Sixty-Four Million, Six Hundred Fifteen Thousand, Three Hundred Eighty-Five Dollars ($4,264,615,385) times the percentage allocation assigned to each Non-Settling State in Exhibit F shall be deducted from the total amount to be paid by Janssen to the Settlement Fund under subsection V.A.2 above.

3. Notwithstanding any other provision of this Agreement or any other agreement, in the event that: (1) Janssen enters into an agreement with any Settling State that resolves with finality such Settling State's Claims consistent with Section IV of this Agreement and such agreement has an effective date prior to the Effective Date of this Agreement (such agreement, a "State-Specific Agreement") and (2) pursuant to the terms of the State-Specific Agreement, any payments, or any portion thereof, made by Janssen thereunder are made in lieu of any payments (for the avoidance of doubt, including the Additional Restitution Amount), or any portion thereof, to be made under this Agreement and Janssen makes such a payment pursuant to the State-Specific Agreement, then Janssen will reduce any payments allocable to such Settling State (whether made to the Settlement Fund Escrow or the Settlement Fund) made pursuant to this Agreement to the extent such amount was already paid pursuant to the terms of the State-Specific Agreement. This provision includes but is not limited to any corresponding amounts already paid to the Qualified Settlement Fund established under the Agreement between Janssen and the State of New York dated June 25, 2021.

4. Non-Settling States shall not be eligible for any payments or have any rights in connection with this Agreement. Accordingly, the stated maximum dollar amounts of the payments specified in Exhibit M are reduced by the aggregate Overall Allocation Percentage of Non-Settling States as set forth in Exhibit F.

D. **Base Payments**

1. Janssen shall make base payments into the Settlement Fund totaling One Billion, Nine Hundred Forty-Two Million, Three Hundred Forty-Six Thousand, One Hundred Fifty-Five Dollars ($1,942,346,155) minus the offsets and credits specified in subsection V.C above. The base payments will be paid in accordance

with the payment schedule specified by Exhibit M, subject to potential acceleration and potential deductions as provided herein.

2. The base payments will be allocated by Settling State proportionate to each Settling State's assigned percentages in Exhibit F, adjusted for any Non-Settling States.

3. If a State qualifies for Incentive A (described below), Janssen will accelerate the base payment schedule so that the State receives its Payment Year 1-4 base payment allocations and full Payment Year 1-4 Incentive A payment amounts within ninety (90) days of notice, on or after the Effective Date, of the Bar's implementation. Payment Year 5-10 payments are made annually and cannot be accelerated.

4. The exemplar payment schedule in Exhibit M does not account for deductions for offsets or unearned incentives, which will be separately calculated for each payment.

E. **Incentive Payments**

1. Janssen shall make incentive payments into the Settlement Fund potentially totaling up to Two Billion, Three Hundred Twenty-Two Million, Two Hundred Sixty-Nine Thousand, Two Hundred Thirty Dollars ($2,322,269,230), consisting of $2,109,038,461 for Incentive A (or, alternatively up to $2,109,038,461 for combined Incentives B and C if Incentive A is not achieved) and $213,230,769 for Incentive D, prior to being adjusted for credits if every State is a Settling State and were to satisfy the requirements specified below to earn its maximum incentive amount. The incentive payments will be paid in accordance with the payment schedule in Exhibit M, subject to potential acceleration and potential deductions as provided herein.

2. The maximum incentive amount for any Settling State shall be $2,322,269,230 times the percentage allocation assigned that Settling State in Exhibit F.

3. A Settling State may qualify to receive incentive payments in addition to base payments if, as of the Incentive Payment Final Eligibility Date, it meets the incentive eligibility requirements specified below. Settling States may qualify for incentive payments in four ways. If a Settling State qualifies for "Incentive A," it will become entitled to receive the maximum Incentive A payment allocable to the State as stated in subsection V.E.1. If a Settling State does not qualify for Incentive A, it can alternatively qualify for "Incentive B" and/or "Incentive C." A Settling State can qualify for "Incentive D" regardless of whether it qualifies for another incentive payment. The Incentive Payment Final Eligibility Date is not relevant to Incentive D.

4. *Incentive A: Accelerated Incentive Payment for Full Participation.*

   a. A Settling State shall receive an accelerated Incentive A payment allocable to the State for full participation as described in subsection V.E.4.b.

   b. A State qualifies for Incentive A by: (1) complete participation in the form of releases consistent with Section IV above from all Litigating Subdivisions and Litigating Special Districts, Non-Litigating Subdivisions with population over 10,000, and Non-Litigating Covered Special Districts (as defined in subsection V.E.7.e); (2) a Bar; or (3) a combination of approaches in clauses (1)-(2) that achieves the same level of resolution of Subdivision and Special District claims (e.g., a law barring future litigation combined with full joinder by Litigating Subdivisions and Litigating Special Districts). For purposes of Incentive A, a Subdivision or Special District is considered a "Litigating Subdivision" or "Litigating Special District" if it has brought Released Claims against Released Entities on or before the Reference Date; all other Subdivisions and Special Districts are considered "Non-Litigating." For purposes of Incentive A, Non-Litigating Special Districts shall not include a Special District with any of the following words or phrases in its name: mosquito, pest, insect, spray, vector, animal, air quality, air pollution, clean air, coastal water, tuberculosis, and sanitary.

   c. Qualification for Incentive A entitles the qualifying Settling State to expedited payment of base payments and incentive payments for Payment Years 1-4, which Janssen shall pay into the Settlement Fund within ninety (90) days after receiving notice from the Settlement Fund Administrator that a State has qualified for Incentive A, but in no event less than ninety (90) days from the Effective Date. Base and incentive payments for Payment Years 5-10 will not be expedited.

   d. If a Settling State qualifies for Incentive A after receiving an incentive payment under Incentives B or C, described below, the Settling State's payments under Incentive A will equal the remainder of its total Incentive A payments less any payments previously received under Incentives B or C. A Settling State that receives all of its maximum incentive allocation under Incentive A shall not receive additional incentive payments under Incentives B or C.

   e. A Settling State that is not eligible for Incentive A as of the Incentive Payment Final Eligibility Date shall not be eligible for Incentive A for that Payment Year or any subsequent Payment Years.

5. *Incentive B: Early Participation or Released Claims by Litigating Subdivisions and Litigating Special Districts.*

a. If a Settling State does not qualify for Incentive A, it may still qualify to receive up to 60% of its total potential Incentive A payment allocation under Incentive B.

b. A Settling State can qualify for an Incentive B payment if Litigating Subdivisions and Litigating Special Districts collectively representing at least 75% of the Settling State's litigating population are either Participating Subdivisions or have their claims resolved through Case-Specific Resolutions.

(1) A Settling State's litigating population is the sum of the population of all Litigating Subdivisions and Litigating Special Districts. A Settling State's litigating population shall include all Litigating Subdivisions and Litigating Special Districts whose populations overlap in whole or in part with other Litigating Subdivisions and Litigating Special Districts, for instance in the case of a Litigating Special District, city, or township contained within a county.

(2) For example, if a Litigating Special District and a city that is a Litigating Subdivision are located within a county that is a Litigating Subdivision, then each of their individual populations would be added together to determine the total litigating population. Special District populations shall be counted in the manner set forth in subsection XIII.C. If each qualifies as a Litigating Subdivision or Litigating Special District and the county has a population of 10, the City has a population of 8, and the Special District has a population of 1, the total litigating population would be 19.

c. The following time periods apply to Incentive B payments:

(1) Period 1: Zero to two hundred ten (210) days after the Effective Date.

(2) Period 2: Two hundred eleven (211) days to one year after the Effective Date.

(3) Period 3: One year and one day to two years after the Effective Date.

d. Within Period 1: If Litigating Subdivisions and Litigating Special Districts collectively representing at least 75% of a Settling State's litigating population are Participating Subdivisions or have their claims resolved through Case-Specific Resolutions during Period 1, a sliding scale will determine the share of the funds available under Incentive B, with a

maximum of 60% of the Settling State's total potential incentive payment allocation available. Under that sliding scale, if Litigating Subdivisions and Litigating Special Districts collectively representing 75% of a Settling State's litigating population become Participating Subdivisions or achieve Case-Specific Resolution status by the end of Period 1, a Settling State will receive 50% of the total amount available to it under Incentive B. If more Litigating Subdivisions and Litigating Special Districts become Participating Subdivisions or achieve Case-Specific Resolution status, the Settling State shall receive an increased percentage of the total amount available to it under Incentive B as shown in the table below.

| **Participation or Case-Specific Resolution Levels** (As percentage of litigating population) | **Incentive B Award** (As percentage of total amount available to State under Incentive B) |
|---|---|
| 75% | 50% |
| 76% | 52% |
| 77% | 54% |
| 78% | 56% |
| 79% | 58% |
| 80% | 60% |
| 85% | 70% |
| 90% | 80% |
| 95% | 90% |
| 100% | 100% |

e. Within Period 2: If a Settling State did not qualify for an Incentive B payment in Period 1, but Litigating Subdivisions and Litigating Special Districts collectively representing at least 75% of the Settling State's litigating population become Participating Subdivisions or achieve Case-Specific Resolution status by the end of Period 2, then the Settling State qualifies for 75% of the Incentive B payment it would have qualified for in Period 1.

f. Within Period 3: If a Settling State did not qualify for an Incentive B payment in Periods 1 or 2, but Litigating Subdivisions and Litigating Special Districts collectively representing at least 75% of the Settling State's litigating population become Participating Subdivisions or achieve Case-Specific Resolution status by the end of Period 3, then the Settling State qualifies for 50% of the Incentive B payment it would have qualified for in Period 1.

g. A Settling State that receives the Incentive B payment for Periods 1 and/or 2 can receive additional payments if it secures participation from additional Litigating Subdivisions and Litigating Special Districts (or Case-Specific Resolutions of their claims) during Periods 2 and/or 3.

Those additional payments would equal 75% (for additional participation or Case-Specific Resolutions during Period 2) and 50% (for additional participation or Case-Specific Resolutions during Period 3) of the amount by which the increased litigating population levels would have increased the Settling State's Incentive B payment if they had been achieved in Period 1.

h. If Litigating Subdivisions and Litigating Special Districts that have become Participating Subdivisions or achieved Case-Specific Resolution status collectively represent less than 75% of a Settling State's litigating population by the end of Period 3, the Settling State shall not receive any Incentive B payment.

i. If there are no Litigating Subdivisions or Litigating Special Districts in a Settling State, and that Settling State is otherwise eligible for Incentive B, that Settling State will receive its full allocable share of Incentive B.

j. Incentives earned under Incentive B shall accrue after each of Periods 1, 2, and 3. After each period, the Settlement Fund Administrator shall conduct a look-back to assess which Settling States vested an Incentive B payment in the preceding period. Based on the look-back, the Settlement Fund Administrator will calculate the incentives accrued under Incentive B for the period; *provided* that the percentage of Incentive B for which a Settling State is eligible as of the Incentive Payment Final Eligibility Date shall cap its eligibility for that Payment Year and all subsequent Payment Years.

6. *Incentive C: Early Participation of Subdivisions*

a. If a Settling State does not qualify for Incentive A, it may still qualify to receive up to 40% of its total potential Incentive A payment allocation under Incentive C, which has two parts.

(1) Part 1: Under Incentive C, Part 1, a Settling State can receive up to 75% of its Incentive C allocation. A Settling State can qualify for a payment under Incentive C, Part 1 only if Primary Subdivisions (whether Litigating Primary Subdivisions or Non-Litigating Primary Subdivisions as of the Reference Date) representing at least 60% of the Settling State's Primary Subdivision population become Participating Subdivisions or achieve Case-Specific Resolution status.

(2) A Settling State's Primary Subdivision population is the sum of the population of all Primary Subdivisions (whether Litigating Primary Subdivisions or Non-Litigating Primary Subdivisions as of the Reference Date). Because Subdivisions include Subdivisions whose populations overlap in whole or in part with other

Subdivisions, for instance in the case of a city or township contained within a county, the Settling State's Primary Subdivision population is greater than Settling State's total population. (Special Districts are not relevant for purposes of Incentive C calculations.)

(3) A sliding scale will determine the share of the funds available under Incentive C, Part 1 to Settling States meeting the minimum 60% threshold. Under that sliding scale, if a Settling State secures participation or Case-Specific Resolutions from Primary Subdivisions representing 60% of its total Primary Subdivision population, it will receive 40% of the total amount potentially available to it under Incentive C, Part 1. If a Settling State secures participation or Case-Specific Resolutions from Primary Subdivisions representing more than 60% of its Primary Subdivision population, the Settling State shall be entitled to receive a higher percentage of the total amount potentially available to it under Incentive C, Part 1, on the scale shown in the table below. If there are no Primary Subdivisions, and that Settling State is otherwise eligible for Incentive C, that Settling State will receive its full allocable share of Incentive C, Part 1.

| **Participation or Case-Specific Resolution Levels** (As percentage of total Primary Subdivision population) | **Incentive C Award** (As percentage of total amount available to State under Incentive C, Part 1) |
|---|---|
| 60% | 40% |
| 70% | 45% |
| 80% | 50% |
| 85% | 55% |
| 90% | 60% |
| 91% | 65% |
| 92% | 70% |
| 93% | 80% |
| 94% | 90% |
| 95% | 100% |

b. Part 2: If a Settling State qualifies to receive an incentive under Incentive C, Part 1, the State can also qualify to receive an additional incentive amount equal to 25% of its total potential Incentive C allocation by securing 100% participation of the ten (10) largest Subdivisions by population in the Settling State. (Special Districts are not relevant for purposes of this calculation.) If a Settling State does not qualify for any amount under Incentive C, Part 1, it cannot qualify for Incentive C, Part 2.

c. Incentives earned under Incentive C shall accrue on an annual basis up to three years after the Effective Date. At one, two, and three years after the

Effective Date, the Settlement Fund Administrator will conduct a look-back to assess which Subdivisions had agreed to participate or had their claim resolved through a Case-Specific Resolution that year. Based on the look-back, the Settlement Fund Administrator will calculate the incentives accrued under Incentive C for the year; *provided* that the percentage of Incentive C for which a Settling State is eligible as of the Incentive Payment Final Eligibility Date shall cap its eligibility for that Payment Year and all subsequent Payment Years.

7. *Incentive D: Release of Payments if No Qualifying Special District Litigation.*

a. $213,230,769 shall be available for potential Incentive D payments according to the terms specified in this subsection V.E.7.

b. If, within five years of the Reference Date, a Covered Special District files litigation against any Released Entity, Janssen shall, within thirty (30) days of Janssen being served, provide notice of the litigation to the Settling State in which the Covered Special District sits, which shall file a motion to intervene in the litigation and use its best efforts to obtain either dismissal of the litigation in cooperation with Janssen, or a release consistent with Section IV of the Special District's Claims.

c. A Settling State shall receive its allocation of the Incentive D payment if, within five years after the Effective Date (the "look-back date"), no Covered Special District within the Settling State has filed litigation which has survived a Threshold Motion and remains pending as of the look-back date, unless the dismissal after the litigation survived the Threshold Motion is conditioned or predicated upon payment by a Released Entity (apart from payments by Janssen incurred under the Agreement or injunctive relief obligations incurred by it).

d. Prior to the look-back date, a Released Entity shall not enter into a settlement with a Covered Special District unless the State in which the Covered Special District sits consents to such a settlement or unreasonably withholds consent of such a settlement.

e. "*Covered Special Districts*" are school districts, healthcare/hospital districts, and fire districts, subject to the following population thresholds:

(1) For school districts, the K-12 student enrollment must be 25,000 or 0.12% of a State's population, whichever is greater;

(2) For fire districts, the district must cover a population of 25,000, or 0.20% of a State's population if a State's population is greater than 18 million. If not easily calculable from state data sources and agreed to between the State and Janssen, a fire district's population is calculated by dividing the population of the county or counties a

fire district serves by the number of fire districts in the county or counties.

(3) For healthcare/hospital districts, the district must have at least 125 hospital beds in one or more hospitals rendering services in that district.

## VI. Allocation and Use of Settlement Funds

A. *Components of Settlement Fund*. The Settlement Fund shall be comprised of an Abatement Accounts Fund, a State Fund, and a Subdivision Fund for each Settling State. The payments under Section V into the Settlement Fund shall be initially allocated among those three (3) sub-funds and distributed and used as provided below or as provided for by a State-Subdivision Agreement (or other State-specific allocation of funds). Unless otherwise specified herein, payments placed into the Settlement Fund do not revert back to Janssen.

B. *Use of Settlement Payments*.

1. It is the intent of the Parties that the payments disbursed from the Settlement Fund to Settling States and Participating Subdivisions listed in Exhibit G be for Opioid Remediation, subject to limited exceptions that must be documented in accordance with subsection VI.B.2. In no event may less than 86.5% of Janssen's maximum amount of payments pursuant to Sections V, X, and XI over the entirety of all Payment Years (but not any single Payment Year) be spent on Opioid Remediation.

2. While disfavored by the Parties, a Settling State or Participating Subdivision listed on Exhibit G may use monies from the Settlement Fund (that have not been restricted by this Agreement solely to future Opioid Remediation) for purposes that do not qualify as Opioid Remediation. If, at any time, a Settling State or a Participating Subdivision listed on Exhibit G uses any monies from the Settlement Fund for a purpose that does not qualify as Opioid Remediation, such Settling State or Participating Subdivision shall identify such amounts and report to the Settlement Fund Administrator and Janssen how such funds were used, including if used to pay attorneys' fees, investigation costs, litigation costs, or costs related to the operation and enforcement of this Agreement, respectively. It is the intent of the Parties that the reporting under this subsection VI.B.2 shall be available to the public. For the avoidance of doubt, (a) any amounts not identified under this subsection VI.B.2 as used to pay attorneys' fees, investigation costs, or litigation costs shall be included in the "Compensatory Restitution Amount" for purposes of subsection VI.F and (b) Participating Subdivisions not listed on Exhibit G or Participating Special Districts that receive monies from the Settlement Fund indirectly may only use such monies from the Settlement Fund for purposes that qualify as Opioid Remediation.

C. *Allocation of Settlement Fund.* The allocation of the Settlement Fund allows for different approaches to be taken in different states, such as through a State-Subdivision Agreement. Given the uniqueness of States and their Subdivisions, Settling States and Participating Subdivisions are encouraged to enter into State-Subdivision Agreements in order to direct the allocation of their portion of the Settlement Fund. As set out below, the Settlement Fund Administrator will make an initial allocation to three (3) state-level sub-funds. The Settlement Fund Administrator will then, for each Settling State and its Participating Subdivisions listed on Exhibit G, apply the terms of this Agreement and any relevant State-Subdivision Agreement, Statutory Trust, Allocation Statute, or voluntary redistribution of funds as set out below before disbursing the funds.

1. Base Payments. The Settlement Fund Administrator will allocate base payments under subsection V.D among the Settling States in proportion to their respective Overall Allocation Percentages. Base payments for each Settling State will then be allocated 15% to its State Fund, 70% to its Abatement Accounts Fund, and 15% to its Subdivision Fund. Amounts may be reallocated and will be distributed as provided in subsection VI.D.

2. Incentive Payments. The Settlement Fund Administrator will treat incentive payments under subsection V.E on a State-specific basis. Incentive payments for which a Settling State is eligible under subsection V.E will be allocated 15% to its State Fund, 70% to its Abatement Accounts Fund, and 15% to its Subdivision Fund. Amounts may be reallocated and will be distributed as provided in subsection VI.D.

3. Application of Adjustments. If a reduction, offset, or suspension under Section IX applies with respect to a Settling State, the reduction, offset, or suspension shall be applied proportionally to all amounts that would otherwise be apportioned and distributed to the State Fund, the Abatement Accounts Fund, and the Subdivision Fund for that State.

4. Settlement Fund Administrator. Prior to the Initial Participation Date, Janssen and the Enforcement Committee will agree to a detailed mechanism consistent with the foregoing for the Settlement Fund Administrator to follow in allocating, apportioning, and distributing payments, which shall be appended hereto as Exhibit L.

5. Settlement Fund Administrator Costs. Any costs and fees associated with or arising out of the duties of the Settlement Fund Administrator as described in Exhibit L with regard to Janssen's payments to the Settlement Fund shall be paid out of interest accrued on the Settlement Fund and from the Settlement Fund should such interest prove insufficient.

D. *Settlement Fund Reallocation and Distribution.* As set forth below, within a particular Settling State's account, amounts contained in the Settlement Fund sub-funds may be reallocated and distributed per a State-Subdivision Agreement or other means. If the

apportionment of amounts is not addressed and controlled under subsections VI.D.1-2, then the default provisions of subsection VI.D.4 apply. It is not necessary that a State-Subdivision Agreement or other means of allocating funds pursuant to subsections VI.D.1-2 address all of the Settlement Fund sub-funds. For example, a Statutory Trust might only address disbursements from a Settling State's Abatement Accounts Fund.

1. Distribution by State-Subdivision Agreement. If a Settling State has a State-Subdivision Agreement, amounts apportioned to that State's State Fund, Abatement Accounts Fund, and Subdivision Fund under subsection VI.C shall be reallocated and distributed as provided by that agreement. Any State-Subdivision Agreement entered into after the Preliminary Agreement Date shall be applied only if it requires: (1) that all amounts be used for Opioid Remediation, except as allowed by subsection VI.B.2, and (2) that at least 70% of amounts be used solely for future Opioid Remediation (references to "future Opioid Remediation" include amounts paid to satisfy any future demand by another governmental entity to make a required reimbursement in connection with the past care and treatment of a person related to the Alleged Harms). For a State-Subdivision Agreement to be applied to the relevant portion of an Initial Year Payment or an Annual Payment, notice must be provided to Janssen and the Settlement Fund Administrator at least sixty (60) days prior to the Payment Date.

2. Distribution by Allocation Statute. If a Settling State has an Allocation Statute and/or a Statutory Trust that addresses allocation or distribution of amounts apportioned to such State's State Fund, Abatement Accounts Fund, and/or Subdivision Fund and that, to the extent any or all such sub-funds are addressed, requires (1) all amounts to be used for Opioid Remediation, except as allowed by subsection VI.B.2, and (2) at least 70% of all amounts to be used solely for future Opioid Remediation, then, to the extent allocation or distribution is addressed, the amounts apportioned to that State's State Fund, Abatement Accounts Fund, and Subdivision Fund under subsection VI.C shall be allocated and distributed as addressed and provided by the applicable Allocation Statute or Statutory Trust. For the avoidance of doubt, an Allocation Statute or Statutory Trust need not address all three (3) sub-funds that comprise the Settlement Fund, and if the applicable Allocation Statute or Statutory Trust does not address distribution of all or some of these three (3) sub-funds, the applicable Allocation Statute or Statutory Trust does not replace the default provisions in subsection VI.D.4 of any such unaddressed fund. For example, if an Allocation Statute or Statutory Trust that meets the requirements of this subsection VI.D.2 only addresses funds restricted to abatement, then the default provisions in this Agreement concerning allocation among the three (3) sub-funds comprising the Settlement Fund and the distribution of the State Fund and Subdivision Fund for that State would still apply, while the distribution of the applicable State's Abatement Accounts Fund would be governed by the qualifying Allocation Statute or Statutory Trust.

3. Voluntary Redistribution. A Settling State may choose to reallocate all or a portion of its State Fund to its Abatement Accounts Fund. A Participating Subdivision listed on Exhibit G may choose to reallocate all or a portion of its

allocation from the Subdivision Fund to the State's Abatement Accounts Fund or to another Participating Subdivision or Participating Special District. For a voluntary redistribution to be applied to the relevant portion of an Initial Year Payment or an Annual Payment, notice must be provided to the Settling Distributors and the Settlement Fund Administrator at least sixty (60) days prior to the Payment Date.

4. Distribution in the Absence of a State-Subdivision Agreement, Allocation Statute, or Statutory Trust. If subsections VI.D.1-2 do not apply, amounts apportioned to that State's State Fund, Abatement Accounts Fund, and Subdivision Fund under subsection VI.C shall be distributed as follows:

   a. Amounts apportioned to that State's State Fund shall be distributed to that State.

   b. Amounts apportioned to that State's Abatement Accounts Fund shall be distributed consistent with subsection VI.E. Each Settling State shall submit to the Settlement Fund Administrator a designation of a lead state agency or other entity to serve as the single point of contact for that Settling State's funding requests from the Abatement Accounts Fund and other communications with the Settlement Fund Administrator. The designation of an individual entity is for administrative purposes only and such designation shall not limit funding to such entity or even require that such entity receive funds from this Agreement. The designated entity shall be the only entity authorized to request funds from the Settlement Fund Administrator to be disbursed from that Settling State's Abatement Accounts Fund. If a Settling State has established a Statutory Trust then that Settling State's single point of contact may direct the Settlement Fund Administrator to release the State's Abatement Accounts Fund to the Statutory Trust.

   c. Amounts apportioned to that State's Subdivision Fund shall be distributed to Participating Subdivisions in that State listed on Exhibit G per the Subdivision Allocation Percentage listed in Exhibit G. Subsection VII.I shall govern amounts that would otherwise be distributed to Non-Participating Subdivisions listed in Exhibit G.

   d. Special Districts shall not be allocated funds from the Subdivision Fund, except through a voluntary redistribution allowed by subsection VI.D.3. A Settling State may allocate funds from its State Fund or Abatement Accounts Fund for Special Districts.

5. Restrictions on Distribution. No amounts may be distributed from the Subdivision Fund contrary to Section VII, *i.e.*, no amounts may be distributed directly to Non-Participating Subdivisions or to Later Participating Subdivisions in excess of what is permissible under subsection VII.E. Amounts allocated to the Subdivision Fund that cannot be distributed by virtue of the preceding sentence shall be distributed

into the sub-account in the Abatement Accounts Fund for the Settling State in which the Subdivision is located, unless those payments are redirected elsewhere by a State-Subdivision Agreement described in subsection VI.D.1 or by an Allocation Statute or a Statutory Trust described in subsection VI.D.2.

E. *Provisions Regarding Abatement Accounts Fund.*

1. State-Subdivision Agreement, Allocation Statute, and Statutory Trust Fund Provisions. A State-Subdivision Agreement, Allocation Statute, or Statutory Trust may govern the operation and use of amounts in that State's Abatement Accounts Fund so long as it complies with the requirements of subsection VI.D.1 or VI.D.2 as applicable, and all direct payments to Subdivisions comply with subsections VII.E-H.

2. Absence of a State-Subdivision Agreement, Allocation Statute, or Statutory Trust. In the absence of a State-Subdivision Agreement, Allocation Statute, or Statutory Trust that addresses distribution, the Abatement Accounts Fund will be used solely for future Opioid Remediation and the following shall apply with respect to a Settling State:

a. *Regional Remediation.*

(1) At least 50% of distributions for remediation from a State's Abatement Accounts Fund shall be annually allocated and tracked to the regional level. A Settling State may allow the Advisory Committee established pursuant to subsection VI.E.2.d to define its regions and assign regional allocations percentages. Otherwise, a Settling State shall (1) define its initial regions, which shall consist of one (1) or more Subdivisions and which shall be designated by the State agency with primary responsibility for substance abuse disorder services employing, to the maximum extent practical, existing regions established in that State for opioid abuse treatment or other public health purposes; and (2) assign initial regional allocation percentages to the regions based on the Subdivision Allocation Percentages in Exhibit G and an assumption that all Subdivisions listed on Exhibit G will become Participating Subdivisions.

(2) This minimum regional expenditure percentage is calculated on the Settling State's initial Abatement Accounts Fund allocation and does not include any additional amounts a Settling State has directed to its Abatement Accounts Fund from its State Fund, or any other amounts directed to the fund. A Settling State may dedicate more than 50% of its Abatement Accounts Fund to the regional expenditure and may annually adjust the percentage of its Abatement Accounts Fund dedicated to regional expenditures as long as the percentage remains above the minimum amount.

(3) The Settling State (1) has the authority to adjust the definition of the regions, and (2) may annually revise the percentages allocated to each region to reflect the number of Subdivisions in each region that are Non-Participating Subdivisions.

b. *Subdivision Block Grants*. Certain Subdivisions listed on Exhibit G shall be eligible to receive regional allocation funds in the form of a block grant for future Opioid Remediation. A Participating Subdivision listed on Exhibit G eligible for block grants is a county or parish (or in the case of States that do not have counties or parishes that function as political subdivisions, a city) that (1) does not contain a Litigating Subdivision or a Later Litigating Subdivision for which it has the authority to end the litigation through a release, bar, or other action; (2) either (i) has a population of 400,000 or more or (ii) in the case of California has a population of 750,000 or more; and (3) has funded or otherwise managed an established health care or treatment infrastructure (e.g., health department or similar agency). Each Subdivision listed on Exhibit G eligible to receive block grants shall be assigned its own region.

c. *Small States*. Notwithstanding the provisions of subsection VI.E.2.a, Settling States with populations under four (4) million that do not have existing regions described in subsection VI.E.2.a shall not be required to establish regions. However, such a Settling State that contains one (1) or more Subdivisions listed on Exhibit G eligible for block grants under subsection VI.E.2.b shall be divided regionally so that each block-grant eligible Subdivision listed on Exhibit G is a region and the remainder of the state is a region.

d. *Advisory Committee*. The Settling State shall designate an Opioid Settlement Remediation Advisory Committee (the "*Advisory Committee*") to provide input and recommendations regarding remediation spending from that Settling State's Abatement Accounts Fund. A Settling State may elect to use an existing advisory committee or similar entity (created outside of a State-Subdivision Agreement or Allocation Statute); provided, however, the Advisory Committee or similar entity shall meet the following requirements:

(1) Written guidelines that establish the formation and composition of the Advisory Committee, terms of service for members, contingency for removal or resignation of members, a schedule of meetings, and any other administrative details;

(2) Composition that includes at least an equal number of local representatives as state representatives;

(3) A process for receiving input from Subdivisions and other communities regarding how the opioid crisis is affecting their

communities, their abatement needs, and proposals for abatement strategies and responses; and

(4) A process by which Advisory Committee recommendations for expenditures for Opioid Remediation will be made to and considered by the appropriate state agencies.

3. Abatement Accounts Fund Reporting. The Settlement Fund Administrator shall track and assist in the report of remediation disbursements as agreed to among the Parties.

F. *Nature of Payment.* Janssen, the Settling States, the Participating Subdivisions, and the Participating Special Districts, acknowledge and agree that notwithstanding anything to the contrary in this Agreement, including, but not limited to, the scope of the Released Claims:

1. Janssen has entered into this Agreement to avoid the delay, expense, inconvenience, and uncertainty of further litigation;

2. The Settling States, the Participating Subdivisions, and the Participating Special Districts sought compensatory restitution (within the meaning of 26 U.S.C. § 162(f)(2)(A)) as damages for the Alleged Harms allegedly suffered by the Settling States and Participating Subdivisions;

3. By executing this Agreement the Settling States, the Participating Subdivisions, and the Participating Special Districts certify that: (a) the Compensatory Restitution Amount is no greater than the amount, in the aggregate, of the Alleged Harms allegedly suffered by the Settling States and Participating Subdivisions; and (b) the portion of the Compensatory Restitution Amount received by each Settling State or Participating Subdivision is no greater than the amount of the Alleged Harms allegedly suffered by such Settling State or Participating Subdivision;

4. The payment of the Compensatory Restitution Amount by Janssen constitutes, and is paid for, compensatory restitution (within the meaning of 26 U.S.C. § 162(f)(2)(A)) for alleged damage or harm (as compensation for alleged damage or harm arising out of alleged bodily injury) allegedly caused by Janssen;

5. The Compensatory Restitution Amount is being paid as compensatory restitution (within the meaning of 26 U.S.C. § 162(f)(2)(A)) in order to restore, in whole or in part, the Settling States and Participating Subdivisions to the same position or condition that they would be in had the Settling States and Participating Subdivisions not suffered the Alleged Harms;

6. For the avoidance of doubt: (a) no portion of the Compensatory Restitution Amount represents reimbursement to any Settling State, Participating Subdivision, Participating Special District, or other person or entity for the costs of any investigation or litigation, (b) the entire Compensatory Restitution Amount

is properly characterized as described in subsection VI.F, and (c) no portion of the Compensatory Restitution Amount constitutes disgorgement or is properly characterized as the payment of statutory or other fines, penalties, punitive damages, other punitive assessments, or attorneys' fees; and

7. New York, on behalf of all Settling States, Participating Subdivisions, and Participating Special Districts (the "Form 1098-F Filer") shall complete and file Form 1098-F with the Internal Revenue Service on or before February 28 (March 31 if filed electronically) of the year following the calendar year in which the order entering this Agreement becomes binding. On the Form 1098-F, the Form 1098-F Filer shall identify the entire Compensatory Restitution Amount received by the Form 1098-F Filer as remediation/restitution. The Form 1098-F Filer shall also, on or before January 31 of the year following the calendar year in which the order entering this Agreement becomes binding, furnish Copy B of such Form 1098-F (or an acceptable substitute statement) to Janssen.

## VII. Participation by Subdivisions and Special Districts

A. *Notice.* No later than fifteen (15) days after the Preliminary Agreement Date, the Settling States, with the cooperation of Janssen, shall send individual written notice of the opportunity to participate in this Agreement and the requirements of participation to all Subdivisions in the Settling States of this Agreement that are (1) Litigating Subdivisions or (2) Non-Litigating Subdivisions listed on Exhibit G. Janssen's share of costs of the written notice to such Subdivisions shall be advanced by Janssen and deducted from its initial settlement payment. Notice shall also be provided simultaneously to counsel of record for Litigating Subdivisions and Non-Litigating Subdivisions listed on Exhibit G. The Settling States, with the cooperation of Janssen, will also provide general notice reasonably calculated to alert Non-Litigating Subdivisions listed on Exhibit G in the Settling States to this Agreement, the opportunity to participate in it and the requirements for participation. Such notice may include publication and other standard forms of notification, as well as notice to national state and county organizations such as the National Association of Counties and the National League of Cities. The notice will include that the deadline for becoming an Initial Participating Subdivision is the Initial Participation Date. Nothing contained herein shall preclude a Settling State from providing further notice to or otherwise contacting any of its Subdivisions about becoming a Participating Subdivision, including beginning any of the activities described in this paragraph prior to the Preliminary Agreement Date.

B. *Requirements for Becoming a Participating Subdivision: Non-Litigating Subdivisions*. A Non-Litigating Subdivision in a Settling State that is listed on Exhibit G may become a Participating Subdivision by returning an executed Subdivision Settlement Participation Form specifying (1) that the Subdivision agrees to the terms of this Agreement pertaining to Subdivisions, (2) that the Subdivision releases all Released Claims against all Released Entities, (3) that the Subdivision agrees to use monies it receives, if any, from the Settlement Fund pursuant to the applicable requirements of Section VI, and (4) that the Subdivision submits to the jurisdiction of the court where the Consent Judgment is filed

for purposes limited to that court's role under the Agreement. The required Subdivision Settlement Participation Form is attached as Exhibit K.

C. *Requirements for Becoming a Participating Subdivision: Litigating Subdivisions/Later Litigating Subdivisions*. A Litigating Subdivision or Later Litigating Subdivision in a Settling State may become a Participating Subdivision by returning an executed Subdivision Settlement Participation Form to the Settlement Fund Administrator and upon prompt dismissal of its legal action. A Settling State may require each Litigating Subdivision in that State to specify on the Subdivision Settlement Participation Form whether its counsel has waived any contingency fee contract with that Participating Subdivision and intends to seek fees according to Exhibit R. The Settlement Fund Administrator shall provide quarterly reports of this information to the parties organized by Settling State. Except for trials begun before the Initial Participation Date, a Litigating Subdivision or a Later Litigating Subdivision may not become a Participating Subdivision after the completion of opening statements in a trial of a legal action it brought that includes a Released Claim against a Released Entity.

D. *Initial Participating Subdivisions.* A Subdivision qualifies as an Initial Participating Subdivision if it meets the applicable requirements for becoming a Participating Subdivision set forth in subsections VII.B or VII.C by the Initial Participation Date. Provided however, all Subdivision Settlement Participation Forms shall be held by the Settlement Fund Administrator until Janssen provides the notice in subsection VIII.B that it intends to proceed with the settlement, at which time the obligations created by such forms become effective.

E. *Later Participating Subdivisions.* A Subdivision that is not an Initial Participating Subdivision may become a Later Participating Subdivision by meeting the applicable requirements for becoming a Participating Subdivision after the Initial Participation Date and agreeing to be subject to the terms of a State-Subdivision Agreement (if any) or any other structure adopted or applicable pursuant to subsections VI.D or VI.E. The following provisions govern what a Later Participating Subdivision can receive (but do not apply to Initial Participating Subdivisions):

1. A Later Participating Subdivision shall not receive any share of any base or incentive payments paid to the Subdivision Fund that were due before it became a Participating Subdivision.

2. A Later Participating Subdivision that becomes a Participating Subdivision after July 15, 2022 shall receive 75% of the share of future base or incentive payments that it would have received had it become a Later Participating Subdivision before that date (unless the Later Participating Subdivision is subject to subsections VII.E.3 or VII.E.4 below).

3. A Later Participating Subdivision that, after the Initial Participation Date, maintains a lawsuit for a Released Claim(s) against a Released Entity and has judgment entered against it on every such Claim before it became a Participating Subdivision (other than a consensual dismissal with prejudice) shall receive 50%

of the share of future base or incentive payments that it would have received had it become a Later Participating Subdivision prior to such judgment; *provided, however*, that if the Subdivision appeals the judgment and the judgment is affirmed with finality before the Subdivision becomes a Participating Subdivision, the Subdivision shall not receive any share of any base payment or incentive payment.

4. A Later Participating Subdivision that becomes a Participating Subdivision while a Bar or Case-Specific Resolution involving a different Subdivision exists in its State shall receive 25% of the share of future base or incentive payments that it would have received had it become a Later Participating Subdivision without such Bar or Case-Specific Resolution.

F. *No Increase in Payments*. Amounts to be received by Later Participating Subdivisions shall not increase the payments due from Janssen.

G. *Ineligible Subdivisions.* Subdivisions in Non-Settling States and Prior Litigating Subdivisions are not eligible to be Participating Subdivisions.

H. *Non-Participating Subdivisions*. Non-Participating Subdivisions shall not directly receive any portion of any base or incentive payments, including from the State Fund and direct distributions from the Abatement Accounts Fund; however, a Settling State may choose to fund future Opioid Remediation that indirectly benefits Non-Participating Subdivisions.

I. *Unpaid Allocations to Later Participating and Non-Participating Subdivisions*. Any base payment and incentive payments allocated pursuant to subsection VI.D to a Later Participating or Non-Participating Subdivision that cannot be paid pursuant to this Section VII, will be allocated to the Abatement Accounts Fund for the Settling State in which the Subdivision is located, unless those payments are redirected elsewhere by a State-Subdivision Agreement or by a Statutory Trust.

J. *Requirements for Becoming a Participating Special District: Non-Litigating Special Districts*. A Non-Litigating Special District may become a Participating Special District by either executing a release consistent with Section IV or by having its claims extinguished by operation of law or released by a Settling State.

K. *Requirements for Becoming a Participating Special District: Litigating Special Districts/Later Litigating Special Districts.* A Litigating Special District or Later Litigating Special District in a Settling State may become a Participating Special District by either executing a release consistent with Section IV and upon prompt dismissal of its legal action or by having its claims extinguished by operation of law or released by a Settling State.

L. *Initial Participating Special Districts*. A Special District qualifies as an Initial Participating Special District if it meets the applicable requirements for becoming a Participating Special District by the Initial Participation Date.

M. *Later Participating Special Districts.* A Special District that is not an Initial Participating Special District may become a Later Participating Special District by meeting the applicable requirements for becoming a Participating Special District after the Initial Participation Date and agreeing to be subject to the terms of any agreement reached by the applicable Settling State with Initial Participating Special Districts. A Later Participating Special District shall not receive any share of any base or incentive payments paid to the Settlement Fund that were due before it became a Participating Special District.

## VIII. Condition to Effectiveness of Agreement and Filing of Consent Judgment

A. *Determination to Proceed With Settlement.* Janssen will determine on or before the Reference Date whether there has been a sufficient resolution of the Claims of the Litigating Subdivisions in the Settling States (through participation under Section VII, Case-Specific Resolution(s), and Bar(s)) to proceed with this Agreement. The determination shall be in the sole discretion of Janssen and may be based on any criteria or factors deemed relevant by Janssen.

B. *Notice by Janssen*. On or before the Reference Date, Janssen shall inform the Settling States and MDL PEC of its determination pursuant to subsection VIII.A. If Janssen determines to proceed, the Parties will proceed to file the Consent Judgments. If Janssen determines not to proceed, this Agreement will have no further effect and all releases (including those given by Participating Subdivisions) and other commitments or obligations contained herein will be void.

C. *Determination of the Participation Tier*.

1. On July 1, provided that Janssen determines to proceed with this Agreement, the Settlement Fund Administrator shall determine the Participation Tier. The criteria used to determine the Participation Tier are set forth in Exhibit H. Any disputes as to the determination of the Participation Tier shall be decided by the National Arbitration Panel.

2. The Participation Tier shall be redetermined by the Settlement Fund Administrator annually as of the Payment Date, beginning with Payment Year 1, pursuant to the criteria set forth in Exhibit H.

3. After Payment Year 3, the Participation Tier cannot move higher, unless this restriction is waived by Janssen.

4. In the event that a Participation Tier redetermination moves the Participation Tier higher, and that change is in whole or in part as a result of the post-Reference Date enactment of a Bar and there is later a Revocation Event with respect to that Bar, then on the next Payment Date that is at least one hundred eighty (180) days after the Revocation Event, the Participation Tier shall move down to the Participation Tier that would have applied had the Bar never been enacted, unless the Bar is reinstated or all Subdivisions affected by the Revocation Event become Participating Subdivisions within one hundred eighty (180) days of the

Revocation Event. This is the sole circumstance in which, on a nationwide basis, the Participation Tier can move down.

5. In the event that there is a post-Reference Date Revocation Event with respect to a Bar that was enacted in a Settling State prior to the Reference Date, then, on the next Payment Date that is at least one hundred eighty (180) days after the Revocation Event, unless the Bar is reinstated or all Subdivisions affected by the Revocation Event become Participating Subdivisions within one hundred eighty (180) days of the Revocation Event, the Participation Tier shall decrease – solely for the State in which the Revocation Event occurred – to the Participation Tier commensurate with the percentage of Litigating Subdivisions in that State that are Participating Subdivisions and the percentage of Non-Litigating Subdivisions that are both Primary Subdivisions and Participating Subdivisions, according to the criteria set forth in Exhibit H, except that the calculations shall be performed as to that State alone. For the avoidance of doubt and solely for the calculation in this subparagraph, the Settling States Column of Exhibit H shall play no role. This is the sole circumstance in which one Settling State will have a different Participation Tier than other Settling States.

6. The redetermination of the Participation Tier under subsection VIII.C.2 shall not affect payments already made or suspensions or offsets already applied.

## IX. Potential Payment Adjustments

A. *Later Litigating Subdivisions.*

1. If a Later Litigating Subdivision in a Settling State with a population above 10,000 brings a lawsuit or other legal proceeding against Released Entities asserting Released Claims, Janssen shall, within thirty (30) days of the lawsuit or other legal proceeding being served on Janssen, provide notice of the lawsuit or other legal proceeding to the Settlement Fund Administrator and the Settling State in which the Later Litigating Subdivision sits and provide the Settling State an opportunity to intervene in the lawsuit or other legal proceeding. A Released Entity shall not enter into a settlement with a Later Litigating Subdivision unless the State in which the Later Litigating Subdivision sits consents to such a settlement or unreasonably withholds consent to such a settlement.

2. If no Participation Tier applies and the Later Litigating Subdivision's lawsuit or other legal proceeding survives a Threshold Motion before Janssen makes its last settlement payment to the Settling State, the following shall apply:

   a. Janssen will, from the date of the entry of the order denying the Threshold Motion and so long as the lawsuit or other legal proceeding is pending, be entitled to a suspension of the following payments it would otherwise owe the Settling State in which the Later Litigating Subdivision is located: (1) all remaining incentive payments to the relevant state; and (2) the last two scheduled base payments, if not already paid (the "Suspended Payments").

b. For each Payment Year that Janssen is entitled to a suspension of payments, the Settlement Fund Administrator shall calculate the Suspended Payments applicable to the next Payment due from Janssen. The Suspended Payments shall be paid into the Settlement Fund Escrow account.

3. If a Participation Tier applies at the time the Threshold Motion is denied, Janssen will be entitled to a suspension of the following percentages of Suspended Payments depending on the applicable Tier—75% for Tier 1, 50% for Tier 2, 35% for Tier 3, and 25% for Tier 4. Otherwise, the requirements of subsection IX.A.2 apply.

4. If the Released Claim is resolved with finality without requirement of payment by a Released Entity, the placement of any remaining balance of the Suspended Payments into the Settlement Fund Escrow shall cease and the Settlement Fund Administrator shall immediately transfer amounts in the Settlement Fund Escrow on account of the suspension to the Settling State at issue and its Participating Subdivisions listed on Exhibit G. The lawsuit will not cause further suspensions unless the Released Claim is reinstated upon further review, legislative action, or otherwise.

5. If the Released Claim is resolved with finality on terms requiring payment by a Released Entity (*e.g.*, if the lawsuit in which the Released Claim is asserted results in a judgment against Janssen or a settlement with Janssen), the Settlement Fund Administrator will transfer the amounts in the Settlement Fund Escrow on account of the suspension to Janssen necessary to satisfy 75% of the payment obligation of the Released Entity to the relevant Later Litigating Subdivision. The Settlement Fund Administrator shall immediately transfer any remaining balance in the Settlement Fund Escrow on account of the suspension to the Settling State at issue and its Participating Subdivisions listed on Exhibit G. If the amount to be transferred to Janssen exceeds the amounts in the Settlement Fund Escrow on account of the suspension, Janssen shall receive a dollar-for-dollar offset for the excess amount against its obligation to pay any remaining payments that would be apportioned to the Settling State at issue and to its Participating Subdivisions listed on Exhibit G.

B. *Settlement Class Resolution Opt Outs.* If a Settling State is eligible for Incentive A on the basis of a Settlement Class Resolution, and a Primary Subdivision that opted out of the Settlement Class Resolution maintains a lawsuit asserting a Released Claim against a Released Entity, the following shall apply. If the lawsuit asserting a Released Claim either survives a Threshold Motion or has an unresolved Threshold Motion fewer than sixty (60) days prior to the scheduled start of a trial involving a Released Claim, and is resolved with finality on terms requiring payment by the Released Entity, Janssen shall receive a dollar-for-dollar offset for the amount paid against its obligation to make remaining Incentive A payments that would be apportioned to that State or Participating Subdivisions listed on Exhibit G. For the avoidance of doubt, an offset shall not be

applicable under this subsection if it is applicable under subsection IX.A with respect to the Subdivision at issue.

C. *Revoked Bar, Settlement Class Resolution, or Case-Specific Resolution.*

1. If Janssen made a payment as a result of the existence of a Bar, Settlement Class Resolution, or Case-Specific Resolution in a Settling State, and that Bar, Settlement Class Resolution, or Case-Specific Resolution is subject to a Revocation Event, Janssen shall receive a dollar-for-dollar offset against its obligation to make remaining payments that would be apportioned to that State or Participating Subdivisions listed on Exhibit G. This offset will be calculated as the dollar amount difference between (1) the total amount of incentive payments paid by Janssen during the time the Bar, Settlement Class Resolution, or Case-Specific Resolution subject to the Revocation Event was in effect, and (2) the total amount of Incentive Payments that would have been due from Janssen during that time without the Bar, Settlement Class Resolution, or Case-Specific Resolution subject to the Revocation Event being in effect. The amount of incentive payments that would have been due, referenced in (2) above, will be calculated based on considering any Subdivision that provides a release within one hundred eighty (180) days after the Revocation Event as having been a Participating Subdivision (in addition to all other Participating Subdivisions) during the time that the Bar, Settlement Class Resolution, or Case-Specific Resolution subject to the Revocation Event was in effect. If a Revocation Event causes a Settling State to no longer qualify for Incentive D, the Settling State shall return to Janssen all payments made under Incentive D.

2. Notwithstanding anything to the contrary in paragraph 1 above, if a Bar or Case-Specific Resolution is reinstated by the Settling State, either through the same or different means as the initial Bar or Case-Specific Resolution, Janssen's right to an offset is extinguished and any amounts withheld to offset amounts paid on account of the revoked, rescinded, reversed, or overruled Bar or Case-Specific Resolution shall be returned to the Settling State, less and except any incentive payments that would have been paid during the period in which the Bar or Case-Specific Resolution was revoked, rescinded, reversed, or overruled.

## X. Additional Restitution Amount

A. *Additional Restitution Amount*. Pursuant to the schedule set forth below and subject to the reduction specified in subsection X.B below, Janssen shall pay an Additional Restitution Amount to the Settling States listed in Exhibit N. Such funds shall be paid on the schedule set forth on Exhibit M on the Payment Date for each relevant Payment Year to such Settling States as allocated by the Settlement Fund Administrator pursuant to Exhibit N.

| | |
|---|---|
| Payment Year 1 | $15,384,615.38 |
| Payment Year 2 | $26,923,076.92 |

Payment Year 3 $25,000,000.00

B. *Reduction of Additional Restitution Amount*. In the event that any Non-Settling State appears on Exhibit N, the amounts owed by Janssen pursuant to this Section X shall be reduced by the allocation set forth on Exhibit N for any such Non-Settling States.

C. *Use of Funds*. All funds paid as an Additional Restitution Amount shall be part of the Compensatory Restitution Amount, shall be used for Opioid Remediation, except as allowed by subsection VI.B.2, and shall be governed by the same requirements as specified in subsection VI.F.

## XI. Plaintiffs' Attorneys' Fees and Costs

A. The Agreement on Attorneys' Fees, Expenses and Costs is set forth in Exhibit R and incorporated herein by reference. The Agreement on the State Outside Counsel Fee Fund and Agreement on the State Cost Fund Administration are set forth in Exhibit U and Exhibit S, respectively, and are incorporated herein by reference.

## XII. Enforcement and Dispute Resolution

A. *Enforceability*. The terms of the Agreement and Consent Judgment applicable to or in a Settling State will be enforceable solely by that Settling State and Janssen. Settling States or Participating Subdivisions shall not have enforcement rights with respect either to the terms of this Agreement that apply only to or in other States or to any Consent Judgment entered into by another Settling State. Participating Subdivisions shall not have enforcement rights against Janssen with respect to the Agreement or any Consent Judgment except as to payments that would be allocated to the Subdivision Fund or Abatement Accounts Fund pursuant to Section VI; *provided, however,* that each Settling State shall allow Participating Subdivisions in that State to notify it of any perceived violations of the Agreement or Consent Judgment.

B. *Jurisdiction*. Janssen consents to the jurisdiction of the court in which the Consent Judgment is filed, limited to resolution of disputes identified in subsection XII.F.2 for resolution in the court in which the Consent Judgment is filed.

C. *Specific Terms Dispute Resolution.*

1. Any dispute that is addressed by the provisions set forth in the Injunctive Relief terms in Exhibit P shall be resolved as provided therein.

2. In the event Janssen believes the 86.5% threshold established in subsection VI.B.1 is not being satisfied, any Party may request that Janssen and the Enforcement Committee meet and confer regarding the use of funds under subsection VI.B.1. The completion of such meet-and-confer process is a precondition to further action regarding any such dispute. Further action concerning subsection VI.B.1 shall: (i) be limited to Janssen seeking to reduce its Annual Payments by no more than 5% of the difference between the actual amount of Opioid Remediation and the 86.5% threshold established in subsection VI.B.1; (ii) only reduce Annual

Payments to those Settling States and its Participating Subdivisions that are below the 86.5% threshold established in subsection VI.B.1; and (iii) not reduce Annual Payments restricted to future Opioid Remediation.

D. *State-Subdivision Enforcement.*

1. A Participating Subdivision shall not have enforcement rights against a Settling State in which it is located with respect to the Agreement or any Consent Judgment except: (1) as provided for in a State-Subdivision Agreement, Allocation Statute, or Statutory Trust with respect to intrastate allocation; or (2) in the absence of a State-Subdivision Agreement, Allocation Statute, or Statutory Trust, as to allegations that: (a) the Settling State's use of Abatement Accounts Fund monies were not used for uses similar to or in the nature of those uses contained in Exhibit E; or (b) a Settling State failed to pay funds directly from the Abatement Accounts Fund to a Participating Subdivision eligible to receive a block grant pursuant to subsection VI.E.2.b.

2. A Settling State shall have enforcement rights against a Participating Subdivision located in its territory: (1) as provided for in a State-Subdivision Agreement, Allocation Statute, or Statutory Trust; or (2) in the absence of a State-Subdivision Agreement, Allocation Statute, or Statutory Trust, as to allegations that the uses of Abatement Accounts Fund monies by Participating Subdivisions listed on Exhibit G were not for uses similar to or in the nature of those uses contained in Exhibit E.

3. As between Settling States and Participating Subdivisions, the above rights are contractual in nature and nothing herein is intended to limit, restrict, change, or alter any other existing rights under law.

E. *Subdivision Payment Enforcement.* A Participating Subdivision shall have the same right as a Settling State pursuant to subsection XII.F.4.a(4) to seek resolution of any failure by Janssen to make its required base and/or incentive payments in a Payment Year.

F. *Other Dispute Resolution Terms.*

1. Except as provided in subsection XII.C, the parties to a dispute shall promptly meet and confer in good faith to resolve any dispute. If the parties cannot resolve the dispute informally, and unless otherwise agreed in writing, they shall follow the remaining provisions of this subsection XII.F to resolve the dispute.

2. Except as provided in subsections XII.C and XII.F.4, disputes not resolved informally shall be resolved in either the court that entered the relevant Consent Judgment or, if no Consent Judgment was entered, a state or territorial court with jurisdiction located wherever the seat of state government is located. State court proceedings shall be governed by the rules and procedures of the forum. For the avoidance of doubt, disputes to be resolved in state court include, but are not limited to, the following:

a. disputes concerning whether expenditures qualify for Opioid Remediation;

b. disputes between a Settling State and Participating Subdivisions located in such Settling State as provided by subsection XII.D, except to the extent the State-Subdivision Agreement provides for other dispute resolution mechanisms. For the avoidance of doubt, disputes between a Settling State and any Participating Subdivision shall not be considered National Disputes;

c. whether this Agreement and relevant Consent Judgment are binding under state law;

d. the extent of the Attorney General's or other participating entity's authority under state law, including the extent of the authority to release claims;

e. whether the requirements of a Bar, a Case-Specific Resolution, State-Specific Finality, Later Litigating Subdivision, Litigating Subdivision, or a Threshold Motion have been met; and

f. all other disputes not specifically identified in subsections XII.C and XII.F.4.

3. Any Party may request that the National Arbitration Panel provide an interpretation of any provision of the settlement that is relevant to the state court determination, and the National Arbitration Panel shall make reasonable best efforts to supply such interpretation within the earlier of thirty (30) days or the time period required by the state court proceedings. Any Party may submit that interpretation to the state court to the extent permitted by, and for such weight provided by, the state court's rules and procedures. If requested by a Party, the National Arbitration Panel shall request that its interpretation be accepted in the form of an amicus curiae brief, and any attorneys' fees and costs for preparing any such filing shall be paid for by the requesting Party.

4. National Disputes involving a Settling State, Participating Subdivision, and/or Janssen shall be resolved by a National Arbitration Panel.

a. "*National Disputes*" are disputes that are exceptions to subsection XII.F.2's presumption of resolution in state courts because they involve issues of interpretation of Agreement terms applicable to all Settling States without reference to a particular State's law. Disputes between a State and any Participating Subdivisions shall not be considered National Disputes. National Disputes are limited to the following:

(1) the amount of offset and/or credit attributable to Non-Settling States and Tribes;

(2) issues involving the scope and definition of "Product";

(3) interpretation and application of the terms “Covered Conduct” and “Released Entities”;

(4) disputes over a given year’s payment or the payment of the Additional Restitution Amount to all Settling States (for the avoidance of doubt, disputes between a Settling State and Janssen over the amounts owed to only that State shall not be considered National Disputes);

(5) questions regarding the performance and/or removal of the Settlement Fund Administrator;

(6) disputes involving liability of successor entities;

(7) disputes that require a determination of sufficient Subdivision and Special District participation to qualify for Incentives A, B, C, or D, as well as disputes over qualification for Participation Tiers;

(8) disputes that require interpretation of Agreement terms (i) that concretely affect four (4) or more Settling States; and (ii) do not turn on unique definitions and interpretations under State law; and

(9) any dispute subject to resolution under subsection XII.F.2 but for which all parties to the dispute agree to arbitration before the National Arbitration Panel under the provisions of this subsection XII.F.4.

b. The “*National Arbitration Panel*” shall be comprised of three (3) neutral arbitrators. One (1) arbitrator shall be chosen by Janssen, one (1) arbitrator shall be chosen by the Enforcement Committee with due input from Participating Subdivisions, and the third arbitrator shall be agreed upon by the first two (2) arbitrators. The membership of the National Arbitration Panel is intended to remain constant throughout the term of this Agreement, but in the event that replacements are required, the retiring arbitrator shall be replaced by the party that selected him/her.

(1) The National Arbitration Panel shall make reasonable best efforts to decide all matters within one hundred eighty (180) days of filing, and in no event shall it take longer than one (1) year.

(2) The National Arbitration Panel shall conduct all proceedings in a reasonably streamlined process consistent with an opportunity for the parties to be heard. Issues shall be resolved without the need for live witnesses where feasible, and with a presumption in favor of remote participation to minimize the burdens on the parties.

(3) To the extent allowed under state law, a Settling State, Participating Subdivision, and (at any party’s request) the National

Arbitration Panel may certify to an appropriate state court any question of state law. The National Arbitration Panel shall be bound by a final state court determination of such a certified question. The time period for the arbitration shall be tolled during the course of the certification process.

(4) The arbitrators will give due deference to any authoritative interpretation of state law, including any declaratory judgment or similar relief obtained by a Settling State, Participating Subdivision, or Janssen on a state law issue.

(5) The decisions of the National Arbitration Panel shall be binding on Settling States, Participating Subdivisions, Janssen, and the Settlement Fund Administrator. In any proceeding before the National Arbitration Panel involving a dispute between a Settling State and Janssen whose resolution could prejudice the rights of a Participating Subdivision(s) or Participating Special District(s) in that Settling State, such Participating Subdivision(s) or Participating Special District(s) shall be allowed to file a statement of view in the proceeding.

c. Nothing herein shall be construed so as to limit or otherwise restrict a State from seeking injunctive or other equitable relief in state court to protect the health, safety, or welfare of its citizens.

d. Each party shall bear its own costs in any arbitration or court proceeding arising under this subsection XII.F. The costs for the arbitrators on the National Arbitration Panel shall be divided and paid equally by the disputing sides for each individual dispute, *e.g.*, a dispute between Janssen and Setting States/Participating Subdivisions shall be split 50% by Janssen and 50% by the Settling States/Participating Subdivisions that are parties to the dispute; a dispute between a Settling State and a Participating Subdivision shall be split 50% by the Settling State and 50% by any Participating Subdivisions that are party to the dispute.

5. Prior to initiating an action to enforce pursuant to this subsection XII.F, the complaining party must:

a. Provide written notice to the Enforcement Committee of its complaint, including the provision of the Consent Judgment and/or Agreement that the practice appears to violate, as well as the basis for its interpretation of the disputed provision. The Enforcement Committee shall establish a reasonable process and timeline for obtaining additional information from the involved parties; *provided, however*, that the date the Enforcement Committee establishes for obtaining additional information from the parties shall not be more than forty-five (45) days following the notice.

The Enforcement Committee may advise the involved parties of its views on the complaint and/or seek to resolve the complaint informally.

b. Wait to commence any enforcement action until thirty (30) days after the date that the Enforcement Committee establishes for obtaining additional information from the involved parties.

6. If the parties to a dispute cannot agree on the proper forum for resolution of the dispute under the provisions of subsections XII.F.2 or XII.F.4, a committee comprising the Enforcement Committee and sufficient representatives of Janssen such that the members of the Enforcement Committee have a majority of one (1) member will determine the forum where the dispute will be initiated within twenty-eight (28) days of receiving notification of the dispute relating to the proper forum. The forum identified by such committee shall be the sole forum for determining where the dispute shall be heard, and the committee's identification of such forum shall not be entitled to deference by the forum selected.

G. *No Effect*. Nothing in this Agreement shall be interpreted to limit the Settling State's Civil Investigative Demand ("CID") or investigative subpoena authority, to the extent such authority exists under applicable state law and the CID or investigative subpoena is issued pursuant to such authority, and Janssen reserves all of its rights in connection with a CID or investigative subpoena issued pursuant to such authority.

## XIII. Miscellaneous

A. *No Admission.* Janssen does not admit liability or wrongdoing. Neither this Agreement nor the Consent Judgments shall be considered, construed, or represented to be (1) an admission, concession, or evidence of liability or wrongdoing or (2) a waiver or any limitation of any defense otherwise available to Janssen.

B. *Population of Subdivisions*. The population figures for Subdivisions shall be the published U.S. Census Bureau's population estimates for July 1, 2019, released May 2020. These population figures shall remain unchanged during the term of this Agreement.

C. *Population of Special Districts*. For any purpose in this Agreement in which the population of a Special District is used, other than the use of "Covered Special District": (a) School Districts' population will be measured by the number of students enrolled who are eligible under the Individuals with Disabilities Education Act ("*IDEA*") or Section 504 of the Rehabilitation Act of 1973; (b) Health Districts' and Hospital Districts' population will be measured at 25% of discharges; and (c) all other Special Districts' (including Fire Districts' and Library Districts') population will be measured at 10% of the population served.

D. *Population Associated with Sheriffs*. For any purpose in this Agreement in which the population associated with a lawsuit by a sheriff is used, the population will be measured at 20% of the capacity of the jail(s) operated by the sheriff.

E. *Tax Reporting and Cooperation*.

1. Upon request by Janssen, the Settling States, Participating Subdivisions, and Participating Special Districts agree to perform such further acts and to execute and deliver such further documents as may be reasonably necessary for Janssen to establish the statements set forth in subsection VI.F to the satisfaction of their tax advisors, their independent financial auditors, the Internal Revenue Service, or any other governmental authority, including as contemplated by Treasury Regulations Section 1.162-21(b)(3)(ii) and any subsequently proposed or finalized relevant regulations or administrative guidance.

2. Without limiting the generality of subsection XIII.E, each Settling State, Participating Subdivision, and Participating Special District shall cooperate in good faith with Janssen with respect to any tax claim, dispute, investigation, audit, examination, contest, litigation, or other proceeding relating to this Agreement.

3. The Designated State, on behalf of all Settling States, Participating Subdivisions, and Participating Special Districts, shall designate one of its officers or employees to act as the "appropriate official" within the meaning of Treasury Regulations Section 1.6050X-1(f)(1)(ii)(B) (the "Appropriate Official").

4. For the avoidance of doubt, neither Janssen nor the Settling States, Participating Subdivisions, and Participating Special Districts make any warranty or representation to any Settling jurisdiction or Releasor as to the tax consequences of the payment of the Compensatory Restitution Amount (or any portion thereof).

F. *No Third-Party Beneficiaries.* Except as expressly provided in this Agreement, no portion of this Agreement shall provide any rights to, or be enforceable by, any person or entity that is not a Settling State or Released Entity. No Settling State may assign or otherwise convey any right to enforce any provision of this Agreement.

G. *Calculation*. Any figure or percentage referred to in this Agreement shall be carried to seven decimal places.

H. *Construction*. None of the Parties and no Participating Subdivision shall be considered to be the drafter of this Agreement or of any of its provisions for the purpose of any statute, case law, or rule of interpretation or construction that would or might cause any provision to be construed against the drafter of this Agreement. The headings of the provisions of this Agreement are not binding and are for reference only and do not limit, expand, or otherwise affect the contents or meaning of this Agreement.

I. *Cooperation*. Each Party and each Participating Subdivision agrees to use its best efforts and to cooperate with the other Parties and Participating Subdivisions to cause this Agreement and the Consent Judgments to become effective, to obtain all necessary approvals, consents and authorizations, if any, and to execute all documents and to take such other action as may be appropriate in connection herewith. Consistent with the foregoing, each Party and each Participating Subdivision agrees that it will not directly or indirectly assist or encourage any challenge to this Agreement or any Consent Judgment

by any other person, and will support the integrity and enforcement of the terms of this Agreement and the Consent Judgments.

J. *Entire Agreement*. This Agreement, its exhibits and any other attachments, including the attorneys' fees and cost agreement in Exhibit R, embodies the entire agreement and understanding between and among the Parties and Participating Subdivisions relating to the subject matter hereof and supersedes (1) all prior agreements and understandings relating to such subject matter, whether written or oral and (2) all purportedly contemporaneous oral agreements and understandings relating to such subject matter.

K. *Execution*. This Agreement may be executed in counterparts and by different signatories on separate counterparts, each of which shall be deemed an original, but all of which shall together be one and the same Agreement. One or more counterparts of this Agreement may be delivered by facsimile or electronic transmission with the intent that it or they shall constitute an original counterpart hereof. One or more counterparts of this Agreement may be signed by electronic signature.

L. *Good Faith and Voluntary Entry*. Each Party warrants and represents that it negotiated the terms of this Agreement in good faith. Each of the Parties and signatories to this Agreement warrants and represents that it freely and voluntarily entered into this Agreement without any degree of duress or compulsion. The Parties state that no promise of any kind or nature whatsoever (other than the written terms of this Agreement) was made to them to induce them to enter into this Agreement.

M. *No Prevailing Party.* The Parties each agree that they are not the prevailing party in this action, for purposes of any claim for fees, costs, or expenses as prevailing parties arising under common law or under the terms of any statute, because the Parties have reached a good faith settlement. The Parties each further waive any right to challenge or contest the validity of this Agreement on any ground, including, without limitation, that any term is unconstitutional or is preempted by, or in conflict with, any current or future law.

N. *Non-Admissibility.* The settlement negotiations resulting in this Agreement have been undertaken by the Parties and by certain representatives of the Participating Subdivisions in good faith and for settlement purposes only, and no evidence of negotiations or discussions underlying this Agreement shall be offered or received in evidence in any action or proceeding for any purpose. This Agreement shall not be offered or received in evidence in any action or proceeding for any purpose other than in an action or proceeding arising under or relating to this Agreement.

O. *Notices.* All notices or other communications under this Agreement shall be in writing (including but not limited to electronic communications) and shall be given to the recipients indicated below:

1. For the Attorney(s) General:

Ashley Moody,
Attorney General
State of Florida
The Capitol,
PL-01
Tallahassee, FL 32399

Josh Stein, Attorney General
North Carolina Department of Justice
Attn: Daniel Mosteller
PO Box 629
Raleigh, NC 27602
Dmosteller@ncdoj.gov

2. For the Plaintiffs' Executive Committee:

Paul F. Farrell
Farrell Law
P.O. Box 1180
Huntington, WV 25714-1180

Jayne Conroy
Simmons Hanly Conroy LLC
112 Madison Avenue, 7th Floor
New York, NY 10016-7416
JConroy@simmonsfirm.com

Joseph F. Rice
Motley Rice LLC
28 Bridgeside Blvd.
Mount Pleasant, SC 29464
jrice@motleyrice.com

Peter Mougey
Levin Papantonio Rafferty
316 South Baylen St.
Pensacola, FL 32502
pmougey@levinlaw.com

Paul J. Geller
Robbins Geller Rudman & Dowd LLP
120 East Palmetto Park Road
Boca Raton, FL 33432
PGeller@rgrdlaw.com

3. For Janssen:

Charles C. Lifland
O'Melveny & Myers LLP
400 South Hope Street, 18th Floor Los Angeles, CA 90071
Phone: (213) 430-6000
clifland@omm.com

Daniel R. Suvor
O'Melveny & Myers LLP
400 South Hope Street, 18th Floor Los Angeles, CA 90071
Phone: (213) 430-6000
dsuvor@omm.com

Any Party or the Plaintiffs' Executive Committee may change or add the contact information of the persons designated to receive notice on its behalf by notice given (effective upon the giving of such notice) as provided in this subsection.

P. *No Waiver*. The waiver of any rights conferred hereunder shall be effective only if made by written instrument executed by the waiving Party or Parties. The waiver by any Party of any breach of this Agreement shall not be deemed to be or construed as a waiver of any other breach, whether prior, subsequent, or contemporaneous, nor shall such waiver be deemed to be or construed as a waiver by any other Party.

Q. *Preservation of Privilege.* Nothing contained in this Agreement or any Consent Judgment, and no act required to be performed pursuant to this Agreement or any Consent Judgment, is intended to constitute, cause, or effect any waiver (in whole or in part) of any attorney-client privilege, work product protection, or common interest/joint defense privilege, and each Party agrees that it shall not make or cause to be made in any forum any assertion to the contrary.

R. *Successors*. This Agreement shall be binding upon, and inure to the benefit of, Janssen and its respective successors and assigns. Janssen shall not sell the majority of its voting stock or substantially all its assets without obtaining the acquiror's agreement that it will constitute a successor with respect to Janssen's obligations under this Agreement.

S. *Modification, Amendment, Alteration*. After the Reference Date, any modification, amendment, or alteration of this Agreement by the Parties shall be binding only if evidenced in writing signed by Janssen along with the signatures of at least thirty-seven (37) of those then-serving Attorneys General of the Settling States along with a representation from each Attorney General that either: (1) the advisory committee or similar entity established or recognized by that Settling State (either pursuant to subsection VI.E.2, by a State-Subdivision Agreement, or by statute) voted in favor of the modification, amendment, or alteration of this Agreement including at least one Participating Subdivision-appointed member; or (2) in States without any advisory committee, that 50.1% of the Participating Subdivisions by population expressed approval of the modification, amendment, or alteration of this Agreement in writing.

Provided, however, in the event the modification, amendment, or alteration relates to injunctive relief, interstate allocation between the Settling States, intrastate allocation in a particular Settling State, or fees or costs of Settling States and Participating Subdivisions, then every Settling State and each Participating Subdivision affected by that modification, amendment, or alteration must assent in writing. Provided further that, in the event the modification, amendment, or alteration relates to injunctive relief, then such amendment, modification, or alteration of injunctive relief against Janssen will not be effective unless and until any Consent Judgment is modified by a court of competent jurisdiction, except as otherwise provided by the Injunctive Terms.

T. *Termination.*

1. Unless otherwise agreed to by Janssen and the Settling State in question, this Agreement and all of its terms (except subsection XIII.N and any other non-admissibility provisions, which shall continue in full force and effect) shall be canceled and terminated with respect to the Settling State, and the Agreement and all orders issued by the courts in the Settling State pursuant to the Agreement shall become null and void and of no effect if one or more of the following conditions applies:

    a. A Consent Judgment approving this Agreement without modification of any of the Agreement's terms has not been entered as to the Settling State by a court of competent jurisdiction on or before one hundred eighty (180) days after the Effective Date; or

    b. This Agreement or the Consent Judgment as to that Settling State has been disapproved by a court of competent jurisdiction to which it was presented for approval and/or entry (or, in the event of an appeal from or review of a decision of such a court to approve this Agreement and the Consent Judgment, by the court hearing such appeal or conducting such review), and the time to appeal from such disapproval has expired, or, in the event of an appeal from such disapproval, the appeal has been dismissed or the disapproval has been affirmed by the court of last resort to which such appeal has been taken and such dismissal or disapproval has become no longer subject to further appeal (including, without limitation, review by the United States Supreme Court).

2. If this Agreement is terminated with respect to a Settling State and its Participating Subdivisions for whatever reason pursuant to subsection XIII.T.1, then:

    a. An applicable statute of limitation or any similar time requirement (excluding any statute of repose) shall be tolled from the date the Settling State signed this Agreement until the later of the time permitted by applicable law or for one year from the date of such termination, with the effect that Janssen and the Settling State in question shall be in the same

position with respect to the statute of limitation as they were at the time the Settling State filed its action; and

b. Janssen and the Settling State and its Participating Subdivisions in question shall jointly move the relevant court of competent jurisdiction for an order reinstating the actions and claims dismissed pursuant to the terms of this Agreement governing dismissal, with the effect that Janssen and the Settling State and its Participating Subdivisions in question shall be in the same position with respect to those actions and claims as they were at the time the action or claim was stayed or dismissed.

3. Unless Janssen and the Enforcement Committee agree otherwise, this Agreement, with the exception of the Injunctive Relief Terms that have their own provisions on duration, shall terminate as to all Parties as of the Payment Date for Payment Year 9, *provided* that Janssen has performed its payment obligations under the Agreement as of that date. Notwithstanding any other provision in this Agreement, all releases under this Agreement will remain effective despite any termination under this paragraph.

U. *Governing Law.* Except (1) as otherwise provided in the Agreement or (2) as necessary, in the sole judgment of the National Arbitration Panel, to promote uniformity of interpretation for matters within the scope of the National Arbitration Panel's authority, this Agreement shall be governed by and interpreted in accordance with the respective laws of the Settling State, without regard to the conflict of law rules of such Settling State, that is seeking to enforce the Agreement against Janssen or against which Janssen is seeking enforcement. Notwithstanding any other provision in this subsection on governing law, any disputes relating to the Settlement Fund Escrow shall be governed by and interpreted in accordance with the law of the state where the escrow agent has its primary place of business.

# EXHIBIT A

## Alleged Harms

The following export reports that were filed in connection with the case captioned *In re National Prescription Opiate Litigation*, No. 1-17-md-02804 (N.D. Ohio):

1. Expert report of Professor David Cutler, dated March 25, 2019.

2. Expert report of Dr. Jeffrey B. Liebman, dated March 25, 2019.

3. Expert report of Professor Thomas McGuire regarding damages to Bellwethers, dated March 25, 2019.

4. Report of Professor Thomas McGuire regarding public nuisance, dated March 25, 2019.

# EXHIBIT B

## Enforcement Committee Organization Bylaws

## ARTICLE I

These bylaws constitute the code of rules adopted by the Settling States and Participating Subdivisions for the creation of an Enforcement Committee (the "Committee") to exist and operate during the term of the Agreement in connection with Janssen and shall control the regulation and management of the Committee's affairs.

## ARTICLE II
## Purpose

The Committee is organized for the sole purpose of evaluating and taking such action as deemed reasonable, necessary, and appropriate by the members of the Committee on the matters delegated to the Committee under that certain Settlement Agreement between the Settling States and Janssen dated July 21, 2021.

## ARTICLE III
## Members of the Committee

**(1) Number of Members**

The Committee will consist of seventeen (17) members (the "Members"). Upon majority resolution of the Committee, the number of Members may be increased or decreased from time to time, but in no event shall a decrease have the effect of decreasing the total number of Members to less than seven Members.

**(2) Initial Members**

The Committee initially will consist of eleven Settling State Members and six Participating Subdivision Members; three of the Participating Subdivisions shall be counties and three shall be municipalities. The initial Settling State Members are representatives from: Connecticut, Delaware, Florida, Georgia, Massachusetts, New York, North Carolina, Ohio, Pennsylvania, Tennessee, and Texas. The initial Participating Subdivision Members are: (a) Bexar County, Texas; (b) Broward County, Florida; (c) Chicago, Illinois; (d) Cincinnati, Ohio; (e) Nashville, Tennessee; and (f) Nassau County, New York. Until the Reference Date contained in the Settlement Agreement, the Participating Subdivisions may designate their outside counsel to serve as their representative. After the Reference Date, an employee or official of the Participating Subdivision must be the designated as the representative of the Participating Subdivision.

**(3) Term of Members**

The term of office for Members of the Committee will be until the end of the term of the Settlement Agreement, nine (9) years, unless and until a Member withdraws or resigns from the Committee.

**(4) Resignation**

Any Member may resign at any time by delivering written notice to the Chairperson of the Committee. Such resignation shall take effect upon receipt or, if later, at the time specified in the notice.

**(5) Removal**

(a) Any Member may be removed without cause, at any time, by a majority of the entire Committee, at a Regular or Special Meeting called for that purpose. Any Member under consideration of removal must first be notified about the consideration by written notice at least five days prior to the meeting at which the vote takes place.

(b) In the event that any Member is not a Settling State or a Participating Subdivision or the Member subsequently becomes a Later Litigating Subdivision, the Member shall be removed immediately without notice or vote of the Committee.

**(6) Vacancies**

In the event of a vacancy, the Members of the same type (Settling State or Participating Subdivision) shall select another Settling State or Participating Subdivision to fill that Member's position.

**(7) Compensation**

Members shall not receive any salaries or other compensation for their services, but, by resolution of the Committee, may be reimbursed for any actual expenses incurred in the performance of their duties for the Committee, as long as a majority of disinterested Members approve the reimbursement. Any reimbursement shall be sought from the Settlement Fund Administrator.

## ARTICLE IV
## Conflicts of Interest and Code of Ethics

If a Member, agent, or employee of the Committee has a conflict of interest, he or she may not participate in a vote, discussion, or decision about the matter. Each Member shall follow any applicable state or local law with respect to conflicts, gifts, and ethics.

## ARTICLE V
## Committee Meetings

**(1) Place of Meetings**

Meetings of the Committee will be held at any place that the Chairperson may designate, including by telephonic or electronic means.

**(2) Regular Meetings**

Regular meetings of the Committee shall be held as deemed necessary by the Chairperson or any three members.

**(3) Notice of Meetings**
Written notice of the date, time, place and subject of each meeting must be provided to the Members at least 72 hours before the scheduled time of the meeting, except when there is an emergency or urgent public necessity.

**(4) Quorum**
A majority of the incumbent Members (not counting vacancies) shall constitute a quorum for the purposes of convening a meeting or conducting business.

**(5) Voting and Proxy**
When it is necessary to vote on any matter before the Committee, Members may vote by electronic means as provided in these Bylaws. Proxy voting is permitted. In order for a matter to pass, the matter must have a majority vote of Members present and must have at least one vote from a Settling State Member and a Participating Subdivision Member. In the event that there is a Quorum, but no Settling State or Participating Subdivision Member is present, then a matter may pass with a simple majority vote.

**(6) Minutes**
The Committee shall prepare and keep minutes. The minutes must state the subject of each deliberation and indicate each vote, order, decision, or other action taken.

## ARTICLE VI
## Officers

**(1) Roster of Officers**
The Committee shall have a Chairperson, a Vice Chairperson, and a Secretary. The Committee may have at its discretion, such other officers as may be appointed by the Members of the Committee. One person may hold two or more offices, except those serving as Chairperson.

**(2) Election and Removal of Officers**
All officers shall serve two-year terms. The election shall be conducted at the first meeting of the fiscal year. Officers shall remain in office until their successors have been selected. Officers may serve consecutive terms without limit. The election of officers shall be by majority vote of the Members of the Committee attending the meeting.

**(3) Vacancies**
If a vacancy occurs during the term of office for any elected officer, the Members of the Committee shall elect a new officer to fill the remainder of the term as soon as practical, by majority vote of Members present.

**(4) Chairperson**
The Chairperson will supervise and control the affairs of the Committee and shall exercise such supervisory powers as may be given him/her by the Members of the Committee. The Chairperson will perform all duties incident to such office and such other duties as may be provided in these bylaws or as may be prescribed from time to time by the Committee. The

Chairperson shall preside at all meetings and shall exercise parliamentary control in accordance with Robert's Rules of Order.

**(5) Vice Chairperson**

The Vice Chairperson shall act in place of the Chairperson in the event of the Chairperson's absence, inability, or refusal to act, and shall exercise and discharge such other duties as may be required by the Committee. The Vice Chairperson shall serve as the parliamentarian and interpret any ambiguities of the bylaws.

**(6) Secretary**

The Secretary will keep and maintain all records related to the Committee and take minutes of all meetings.

**(7) Records**

All elected officers and committee chairpersons shall relinquish their records to the Chairperson immediately upon the completion of their term of office or completion of a project.

**(8) Resignation**

An officer may resign the office while not resigning membership from the Committee, by submitting a letter to the Chairperson. Vacancies occurring in any office shall be appointed for the remainder of the term.

## ARTICLE VII
## Duties

**(1) Prior to the Reference Date**

The Committee shall be responsible for any additional negotiations with Janssen, including, but not limited to, negotiating extensions of any periods created by the Settlement Agreement.

**(2) After the Enforcement Date**

The Committee shall establish procedures for the receipt of notices that a dispute exists concerning the Agreement and review of such disputes, pursuant to Section XII of the Agreement. Members may engage with Janssen, Settling States, and Participating Subdivisions attempting to resolve any dispute without further action by the Committee. The Committee may request additional information from Janssen, Settling States, and Participating Subdivisions to the extent the Committee believes such information is necessary to understand, resolve, or provide advice related to a dispute. The Committee shall endeavor to provide advice relative to the dispute no later than 60 days after receipt of notice.

## ARTICLE VIII
## Rules of Procedure

The proceedings and business of the Committee shall be governed by Robert's Rules of Order unless otherwise waived by the Committee.

## ARTICLE IX
## Operations

**(1) Records**

The Committee will keep correct and complete records and will also keep minutes of the proceedings of the Committee meetings and Committees. The Committee will keep such records at its principal place of business at a place designated by the Chairperson**.**

All elected officers and committee chairpersons shall relinquish their records to the Chairperson, immediately upon the completion of their term of office.

**(2) Inspection of Books and Records**

The minutes of a meeting are public records and shall be available for public inspection and copying on request to the Committee's Chairperson or the Chairperson's designee.

**(3) Amendments**

The bylaws may be amended at any time by a vote of a majority of Members present and must have at least one vote from a Settling State Member and a Participating Subdivision Member. In the event that there is a Quorum, but no Settling State or Participating Subdivision Member is present, then a matter may pass with a simple majority vote.

# EXHIBIT C

## List of Litigating and Later Litigating Subdivisions and Special Districts[1]

1. Abbeville (AL), City of, Alabama
2. Alabaster (AL), City of, Alabama
3. Albertville (AL), City of, Alabama
4. Alexander City (AL), City of, Alabama
5. Anniston (AL), City of, Alabama
6. Arab (AL), City of, Alabama
7. Argo (AL), Town of, Alabama
8. Ashland (AL), Town of, Alabama
9. Ashville (AL), City of, Alabama
10. Athens (AL), City of, Alabama
11. Attalla (AL), City of, Alabama
12. Attentus Mouton, LLC d/b/a Lawrence Medical Center (AL), Alabama
13. Auburn (AL), City of, Alabama
14. Autauga (AL), County of, Alabama
15. Baldwin (AL), County of, Alabama
16. Barbour (AL), County of, Alabama
17. Berry (AL), Town of, Alabama
18. Bessemer (AL), City of, Alabama*
19. Bibb (AL), County of, Alabama
20. Bibb County Healthcare Authority (AL), Alabama
21. Birmingham (AL), City of, Alabama
22. Blount (AL), County of, Alabama
23. Boaz (AL), City of, Alabama
24. Brent (AL), City of, Alabama
25. Brewton (AL), City of, Alabama*
26. Bridgeport (AL), City of, Alabama
27. Brookwood (AL), Town of, Alabama
28. Brundidge (AL), City of, Alabama
29. Bullock (AL), County of, Alabama
30. Butler (AL), County of, Alabama
31. Butler (AL), Town of, Alabama
32. Calera (AL), City of, Alabama
33. Calhoun (AL), County of, Alabama
34. Camp Hill (AL), Town of, Alabama
35. Carbon Hill (AL), City of, Alabama
36. Cedar Bluff (AL), Town of, Alabama
37. Center Point (AL), City of, Alabama
38. Centre (AL), City of, Alabama
39. Centreville (AL), City of, Alabama
40. Chambers (AL), County of, Alabama
41. Cherokee (AL), County of, Alabama
42. Cherokee (AL), Town of, Alabama
43. Chickasaw (AL), City of, Alabama
44. Chilton (AL), County of, Alabama
45. Choctaw (AL), County of, Alabama
46. Clanton (AL), City of, Alabama
47. Clarke (AL), County of, Alabama
48. Clay (AL), County of, Alabama
49. Cleburne (AL), County of, Alabama
50. Cleveland (AL), Town of, Alabama
51. Coffee (AL), County of, Alabama
52. Colbert (AL), County of, Alabama
53. Columbiana (AL), City of, Alabama*
54. Conecuh (AL), County of, Alabama
55. Coosa (AL), County of, Alabama
56. Cordova (AL), City of, Alabama
57. Covington (AL), County of, Alabama
58. Crenshaw (AL), County of, Alabama
59. Cullman (AL), City of, Alabama
60. Cullman (AL), County of, Alabama
61. Cullman County Health Care Authority (AL), Alabama
62. Cullman Regional Medical Center (AL), Alabama
63. Dadeville (AL), City of, Alabama
64. Dale (AL), County of, Alabama

[1] For purposes of calculating the percentage of Litigating Subdivisions and Litigating Special Districts pursuant to Section V.E.5 and Exhibit H, an individual Litigating Subdivision or Litigating Special District shall not be included more than once in the numerator, and shall not be included more than once in the denominator, of the calculation regardless if it (or any of its officials) is named as multiple plaintiffs in the same lawsuit; provided, however, that for the avoidance of doubt, no Litigating Subdivision or Litigating Special District will be excluded from the numerator or denominator under this sentence unless a Litigating Subdivision or Litigating Special District otherwise counted in the denominator has the authority to release the Claims (consistent with Section IV) of the Litigating Subdivision or Litigating Special District to be excluded.

* Later Litigating Subdivisions and Special Districts are marked with an asterisk. This Exhibit reflects Later Litigating Subdivisions and Special Districts only as of March 11, 2022.

65. Dale County Healthcare Authority (AL), Alabama
66. Daleville (AL), City of, Alabama
67. Dallas (AL), County of, Alabama
68. Daphne (AL), City of, Alabama
69. Dauphin Island (AL), Town of, Alabama
70. DCH Health Care Authority (AL), Alabama
71. Decatur (AL), City of, Alabama
72. DeKalb (AL), County of, Alabama
73. Demopolis (AL), City of, Alabama
74. Dora (AL), City of, Alabama
75. Dothan (AL), City of, Alabama
76. Double Springs (AL), Town of, Alabama
77. Douglas (AL), Town of, Alabama
78. East Brewton (AL), City of, Alabama*
79. Elmore (AL), County of, Alabama
80. Enterprise (AL), City of, Alabama
81. Escambia (AL), County of, Alabama
82. Etowah (AL), County of (Sheriff), Alabama
83. Etowah (AL), County of, Alabama
84. Eufaula (AL), City of, Alabama
85. Evergreen (AL), City of, Alabama
86. Fairfield (AL), City of, Alabama
87. Fairhope (AL), City of, Alabama*
88. Family Oriented Primary Health Care Clinic (AL), Alabama
89. Faunsdale (AL), Town of, Alabama
90. Fayette (AL), County of (Sheriff), Alabama
91. Fayette (AL), City of, Alabama
92. Fayette (AL), County of, Alabama
93. Florence (AL), City of, Alabama
94. Foley (AL), City of, Alabama
95. Fort Deposit (AL), Town of, Alabama
96. Fort Payne (AL), City of, Alabama
97. Franklin (AL), County of, Alabama
98. Fultondale (AL), City of, Alabama
99. Gadsden (AL), City of, Alabama
100. Geneva (AL), City of, Alabama
101. Geneva (AL), County of, Alabama
102. Geneva County Health Care Authority (AL), Alabama
103. Georgiana (AL), Town of, Alabama
104. Geraldine (AL), Town of, Alabama
105. Gilbertown (AL), Town of, Alabama
106. Grant (AL), Town of, Alabama
107. Graysville (AL), City of, Alabama
108. Greene (AL), County of, Alabama
109. Greene County Hospital Board (AL), Alabama
110. Greensboro (AL), City of, Alabama
111. Greenville (AL), City of, Alabama
112. Guin (AL), City of, Alabama
113. Gulf Shores (AL), City of, Alabama*
114. Guntersville (AL), City of, Alabama
115. Gurley (AL), Town of, Alabama
116. Hale (AL), County of, Alabama
117. Haleyville (AL), City of, Alabama
118. Hamilton (AL), City of, Alabama
119. Hammondville (AL), Town of, Alabama
120. Hartselle (AL), City of, Alabama
121. Headland (AL), City of, Alabama
122. Healthcare Authority for Baptist Health (AL), Alabama
123. Health Care Authority of Clarke County (AL), Alabama
124. Health Care Authority of Morgan County – City of Decatur (AL), Alabama
125. Health Care Authority of the City of Huntsville d/b/a HH Health System, et al. (AL), Alabama
126. Health Care Authority of the City of Huntsville d/b/a Hunstville Hospital (AL), Alabama
127. Health Care Authority of the City of Huntsville d/b/a Huntsville Hospital for Women and Children (AL), Alabama
128. Health Care Authority of the City of Huntsville d/b/a Madison Hospital (AL), Alabama
129. Helena (AL) City of, Alabama*
130. Henagar (AL), City of, Alabama
131. Henry (AL), County of, Alabama
132. HH Health System - Athens Limestone, LLC d/b/a Athens Limestone Hospital (AL), Alabama
133. HH Health System - Morgan, LLC d/b/a Decatur Morgan Hospital - Decatur and Decatur Morgan Hospital - Parkway (AL), Alabama
134. HH Health System - Shoals, LLC d/b/a Helen Keller Hospital and Red Bay Hospital (AL), Alabama
135. Homewood (AL), City of, Alabama
136. Hoover (AL), City of, Alabama
137. Houston (AL), County of, Alabama
138. Hueytown (AL), City of, Alabama
139. Huntsville (AL), City of, Alabama
140. Irondale (AL), City of, Alabama*
141. J. Paul Jones Hospital (AL), Alabama
142. Jackson (AL), County of, Alabama
143. Jackson County Health Care Authority (AL), Alabama
144. Jacksonville (AL), City of, Alabama

145. Jasper (AL), City of, Alabama
146. Jefferson (AL), County of (Sheriff), Alabama
147. Jefferson (AL), County of, Alabama
148. Killen (AL), Town of, Alabama
149. Lamar (AL), County of (Sheriff), Alabama
150. Lamar (AL), County of, Alabama
151. Lanett (AL), City of, Alabama
152. Lauderdale (AL), County of, Alabama
153. Lawrence (AL), County of, Alabama
154. Leeds (AL), City of, Alabama
155. Leesburg (AL), Town of, Alabama
156. Leighton (AL), Town of, Alabama
157. Level Plains (AL), Town of, Alabama
158. Limestone (AL), County of, Alabama
159. Lincoln (AL), City of, Alabama
160. Linden (AL), City of, Alabama
161. Locust Fork (AL), Town of, Alabama
162. Louisville (AL), Town of, Alabama
163. Lowndes (AL), County of, Alabama
164. Luverne (AL), City of, Alabama
165. Macon (AL), County of, Alabama
166. Madison (AL), City of, Alabama
167. Madison (AL), County of, Alabama
168. Marengo (AL), County of, Alabama
169. Marion (AL), City of, Alabama
170. Marion (AL), County of, Alabama
171. Marshall (AL), County of, Alabama
172. Marshall County Health Care Authority (AL), Alabama
173. McKenzie (AL), Town of, Alabama
174. Medical West Hospital Authority (AL), Alabama
175. Midfield (AL), City of, Alabama
176. Millbrook (AL), City of, Alabama*
177. Mobile (AL), City of, Alabama
178. Mobile (AL), County of, Alabama
179. Mobile County Board of Health (AL), Alabama
180. Mobile County Emergency Medical Services System Rescue Squad (AL), Alabama
181. Monroe (AL), County of, Alabama
182. Monroe County Health Care Authority (AL), Alabama
183. Monroe County Health Care Authority d/b/a Monroe County Hospital (AL), Alabama
184. Monroeville (AL), City of, Alabama
185. Montgomery (AL), City of, Alabama
186. Montgomery (AL), County of, Alabama
187. Moody (AL), City of, Alabama
188. Morgan (AL), County of, Alabama
189. Moulton (AL), City of, Alabama
190. Mountain Brook (AL), City of, Alabama
191. Munford (AL), Town of, Alabama
192. Muscle Shoals (AL), City of, Alabama
193. Nauvoo (AL), Town of, Alabama
194. New Hope (AL), City of, Alabama
195. Northport (AL), City of, Alabama
196. Oakman (AL), Town of, Alabama
197. Oneonta (AL), City of, Alabama
198. Opelika (AL), City of, Alabama
199. Opp (AL), City of, Alabama
200. Orange Beach (AL), City of, Alabama
201. Oxford (AL), City of, Alabama
202. Ozark (AL), City of, Alabama
203. Parrish (AL), Town of, Alabama
204. Pelham (AL), City of, Alabama*
205. Pell City (AL), City of, Alabama
206. Perry (AL), County of, Alabama
207. Phenix City (AL), City of, Alabama
208. Pickens (AL), County of, Alabama
209. Piedmont (AL), City of, Alabama
210. Pike (AL), County of, Alabama
211. Pleasant Grove (AL), City of, Alabama
212. Powell (AL), Town of, Alabama
213. Prattville (AL), City of, Alabama
214. Priceville (AL), Town of, Alabama
215. Prichard (AL), City of, Alabama
216. Ragland (AL), Town of, Alabama
217. Rainbow City (AL), City of, Alabama
218. Rainsville (AL), City of, Alabama
219. Randolph (AL), County of, Alabama*
220. Red Bay (AL), City of, Alabama
221. Roanoke (AL), City of, Alabama*
222. Robertsdale (AL), City of, Alabama
223. Rockford (AL), Town of, Alabama
224. Russell (AL), County of, Alabama
225. Russellville (AL), City of, Alabama
226. Satsuma (AL), City of, Alabama
227. Scottsboro (AL), City of, Alabama
228. Selma (AL), City of, Alabama
229. Semmes (AL), City of, Alabama*
230. Sheffield (AL), City of, Alabama
231. Shelby (AL), County of, Alabama
232. Sipsey (AL), Town of, Alabama
233. Slocomb (AL), City of, Alabama
234. Spanish Fort (AL), City of, Alabama
235. Springville (AL), City of, Alabama
236. St. Clair (AL), County of, Alabama
237. Sumiton (AL), City of, Alabama
238. Sumter (AL), County of, Alabama
239. Sweet Water (AL), Town of, Alabama

240. Sylacauga (AL), City of, Alabama
241. Sylacauga Health Care Authority (AL), Alabama
242. Talladega (AL), City of, Alabama
243. Talladega (AL), County of, Alabama
244. Tallapoosa (AL), County of, Alabama
245. Tarrant (AL), City of, Alabama
246. Thomasville (AL), City of, Alabama
247. Tombigmee Health Care Authority (AL), Alabama
248. Troy (AL), City of, Alabama
249. Trussville (AL), City of, Alabama
250. Tuscaloosa (AL), City of, Alabama
251. Tuscaloosa (AL), County of, Alabama
252. Tuscumbia (AL), City of, Alabama
253. Tuskegee (AL), City of, Alabama
254. Union Springs (AL), City of, Alabama
255. Uniontown (AL), Town of, Alabama
256. Vance (AL), Town of, Alabama
257. Vernon (AL), City of, Alabama
258. Vestavia Hills (AL), City of, Alabama
259. Walker (AL), County of, Alabama
260. Washington (AL), County of, Alabama
261. Weaver (AL), City of, Alabama
262. West Blocton (AL), Town of, Alabama
263. Wetumpka (AL), City of, Alabama*
264. Wilcox (AL), County of, Alabama
265. Winfield (AL), City of, Alabama
266. Woodville (AL), Town of, Alabama
267. Yellow Bluff (AL), Town of, Alabama
268. Apache (AZ), County of, Arizona
269. Bullhead City (AZ), City of, Arizona
270. Cochise (AZ), County of, Arizona
271. Glendale (AZ), City of, Arizona
272. Kingman (AZ), City of, Arizona
273. La Paz (AZ), County of, Arizona
274. Maricopa (AZ), County of, Arizona
275. Mohave (AZ), County of, Arizona
276. Navajo (AZ), County of, Arizona
277. Phoenix (AZ), City of, Arizona
278. Pima (AZ), County of, Arizona
279. Pinal (AZ), County of, Arizona
280. Prescott (AZ), City of, Arizona
281. Surprise (AZ), City of, Arizona
282. Tucson (AZ), City of, Arizona
283. Yuma (AZ), County of, Arizona
284. Adona (AR), City of, Arkansas
285. Alexander (AR), City of, Arkansas
286. Alicia (AR), Town of, Arkansas
287. Allport (AR), Town of, Arkansas
288. Alma (AR), City of, Arkansas
289. Almyra (AR), Town of, Arkansas
290. Alpena (AR), Town of, Arkansas
291. Altheimer (AR), City of, Arkansas
292. Altus (AR), City of, Arkansas
293. Amagon (AR), Town of, Arkansas
294. Amity (AR), City of, Arkansas
295. Anthonyville (AR), Town of, Arkansas
296. Antoine (AR), Town of, Arkansas
297. Arkadelphia (AR), City of, Arkansas
298. Arkansas (AR), County of, Arkansas
299. Arkansas City (AR), City of, Arkansas
300. Ash Flat (AR), City of, Arkansas
301. Ashdown (AR), City of, Arkansas
302. Ashley (AR), County of, Arkansas
303. Atkins (AR), City of, Arkansas
304. Aubrey (AR), Town of, Arkansas
305. Augusta (AR), City of, Arkansas
306. Austin (AR), City of, Arkansas
307. Avoca (AR), Town of, Arkansas
308. Bald Knob (AR), City of, Arkansas
309. Banks (AR), Town of, Arkansas
310. Barling (AR), City of, Arkansas
311. Bassett (AR), Town of, Arkansas
312. Batesville (AR), City of, Arkansas
313. Bauxite (AR), Town of, Arkansas
314. Baxter (AR), County of, Arkansas
315. Bay (AR), City of, Arkansas
316. Bearden (AR), City of, Arkansas
317. Beaver (AR), Town of, Arkansas
318. Beebe (AR), City of, Arkansas
319. Beedeville (AR), Town of, Arkansas
320. Bella Vista (AR), City of, Arkansas
321. Bellefonte (AR), Town of, Arkansas
322. Belleville (AR), City of, Arkansas
323. Ben Lomond (AR), Town of, Arkansas
324. Benton (AR), County of, Arkansas
325. Benton (AR), City of, Arkansas
326. Bentonville (AR), City of, Arkansas
327. Bergman (AR), Town of, Arkansas
328. Berryville (AR), City of, Arkansas
329. Big Flat (AR), Town of, Arkansas
330. Bigelow (AR), Town of, Arkansas
331. Biggers (AR), Town of, Arkansas
332. Birdsong (AR), Town of, Arkansas
333. Fredonia (Biscoe) (AR), Town of, Arkansas
334. Black Oak (AR), Town of, Arkansas
335. Black Rock (AR), City of, Arkansas
336. Black Springs (AR), Town of, Arkansas
337. Blevins (AR), City of, Arkansas
338. Blue Eye (AR), Town of, Arkansas
339. Blue Mountain (AR), Town of, Arkansas

340. Bluff City (AR), Town of, Arkansas
341. Blytheville (AR), City of, Arkansas
342. Bodcaw (AR), Town of, Arkansas
343. Bonanza (AR), City of, Arkansas
344. Bono (AR), City of, Arkansas
345. Boone (AR), County of, Arkansas
346. Booneville (AR), City of, Arkansas
347. Bradford (AR), City of, Arkansas
348. Bradley (AR), County of, Arkansas
349. Bradley (AR), City of, Arkansas
350. Branch (AR), City of, Arkansas
351. Briarcliff (AR), City of, Arkansas
352. Brinkley (AR), City of, Arkansas
353. Brookland (AR), City of, Arkansas
354. Bryant (AR), City of, Arkansas
355. Buckner (AR), City of, Arkansas
356. Bull Shoals (AR), City of, Arkansas
357. Burdette (AR), Town of, Arkansas
358. Cabot (AR), City of, Arkansas
359. Caddo Valley (AR), Town of, Arkansas
360. Caldwell (AR), Town of, Arkansas
361. Cale (AR), Town of, Arkansas
362. Calhoun (AR), County of, Arkansas
363. Calico Rock (AR), City of, Arkansas
364. Calion (AR), City of, Arkansas
365. Camden (AR), City of, Arkansas
366. Cammack Village (AR), City of, Arkansas
367. Campbell Station (AR), City of, Arkansas
368. Caraway (AR), City of, Arkansas
369. Carlisle (AR), City of, Arkansas
370. Carroll (AR), County of, Arkansas
371. Carthage (AR), City of, Arkansas
372. Casa (AR), Town of, Arkansas
373. Cash (AR), Town of, Arkansas
374. Caulksville (AR), Town of, Arkansas
375. Cave City (AR), City of, Arkansas
376. Cave Springs (AR), City of, Arkansas
377. Cedarville (AR), City of, Arkansas
378. Centerton (AR), City of, Arkansas
379. Central City (AR), Town of, Arkansas
380. Charleston (AR), City of, Arkansas
381. Cherokee Village (AR), City of, Arkansas
382. Cherry Valley (AR), City of, Arkansas
383. Chester (AR), Town of, Arkansas
384. Chicot (AR), County of, Arkansas
385. Chidester (AR), City of, Arkansas
386. Clarendon (AR), City of, Arkansas
387. Clark (AR), County of, Arkansas
388. Clarksville (AR), City of, Arkansas
389. Clay (AR), County of, Arkansas
390. Cleburne (AR), County of, Arkansas
391. Cleveland (AR), County of, Arkansas
392. Clinton (AR), City of, Arkansas
393. Coal Hill (AR), City of, Arkansas
394. Colt (AR), City of, Arkansas
395. Columbia (AR), County of, Arkansas
396. Concord (AR), Town of, Arkansas
397. Conway (AR), County of, Arkansas
398. Conway (AR), City of, Arkansas
399. Corning (AR), City of, Arkansas
400. Cotter (AR), City of, Arkansas
401. Cotton Plant (AR), City of, Arkansas
402. Cove (AR), Town of, Arkansas
403. Coy (AR), Town of, Arkansas
404. Craighead (AR), County of, Arkansas
405. Crawford (AR), County of, Arkansas
406. Crawfordsville (AR), Town of, Arkansas
407. Crittenden (AR), County of, Arkansas
408. Cross (AR), County of, Arkansas
409. Crossett (AR), City of, Arkansas
410. Cushman (AR), City of, Arkansas
411. Daisy (AR), Town of, Arkansas
412. Dallas (AR), County of, Arkansas
413. Damascus (AR), Town of, Arkansas
414. Danville (AR), City of, Arkansas
415. Dardanelle (AR), City of, Arkansas
416. Datto (AR), Town of, Arkansas
417. De Queen (AR), City of, Arkansas
418. Decatur (AR), City of, Arkansas
419. Delaplaine (AR), Town of, Arkansas
420. Delight (AR), City of, Arkansas
421. Dell (AR), Town of, Arkansas
422. Denning (AR), Town of, Arkansas
423. Dermott (AR), City of, Arkansas
424. Des Arc (AR), City of, Arkansas
425. Desha (AR), County of, Arkansas
426. De Valls Bluff (AR), City of, Arkansas
427. Dewitt (AR), City of, Arkansas
428. Diamond City (AR), City of, Arkansas
429. Diaz (AR), City of, Arkansas
430. Dierks (AR), City of, Arkansas
431. Donaldson (AR), Town of, Arkansas
432. Dover (AR), City of, Arkansas
433. Drew (AR), County of, Arkansas
434. Dumas (AR), City of, Arkansas
435. Dyer (AR), City of, Arkansas
436. Dyess (AR), Town of, Arkansas
437. Earle (AR), City of, Arkansas
438. East Camden (AR), Town of, Arkansas
439. Edmondson (AR), Town of, Arkansas
440. Egypt (AR), Town of, Arkansas
441. El Dorado (AR), City of, Arkansas

442. Elaine (AR), City of, Arkansas
443. Elkins (AR), City of, Arkansas
444. Elm Springs (AR), City of, Arkansas
445. Emerson (AR), Town of, Arkansas
446. Emmet (AR), City of, Arkansas
447. England (AR), City of, Arkansas
448. Enola (AR), Town of, Arkansas
449. Etowah (AR), Town of, Arkansas
450. Eudora (AR), City of, Arkansas
451. Eureka Springs (AR), City of, Arkansas
452. Evening Shade (AR), City of, Arkansas
453. Everton (AR), Town of, Arkansas
454. Fairfield Bay (AR), City of, Arkansas
455. Fargo (AR), Town of, Arkansas
456. Farmington (AR), City of, Arkansas
457. Faulkner (AR), County of, Arkansas
458. Fayetteville (AR), City of, Arkansas
459. Felsenthal (AR), Town of, Arkansas
460. Fifty-Six (AR), City of, Arkansas
461. Fisher (AR), City of, Arkansas
462. Flippin (AR), City of, Arkansas
463. Fordyce (AR), City of, Arkansas
464. Foreman (AR), City of, Arkansas
465. Forrest City (AR), City of, Arkansas
466. Fort Smith (AR), City of, Arkansas
467. Fouke (AR), City of, Arkansas
468. Fountain Hill (AR), Town of, Arkansas
469. Fountain Lake (AR), Town of, Arkansas
470. Fourche (AR), Town of, Arkansas
471. Franklin (AR), County of, Arkansas
472. Franklin (AR), Town of, Arkansas
473. Friendship (AR), Town of, Arkansas
474. Fulton (AR), County of, Arkansas
475. Fulton (AR), Town of, Arkansas
476. Garfield (AR), Town of, Arkansas
477. Garland (AR), County of, Arkansas
478. Garland (AR), Town of, Arkansas
479. Garner (AR), Town of, Arkansas
480. Gassville (AR), City of, Arkansas
481. Gateway (AR), Town of, Arkansas
482. Gentry (AR), City of, Arkansas
483. Georgetown (AR), Town of, Arkansas
484. Gilbert (AR), Town of, Arkansas
485. Gillett (AR), City of, Arkansas
486. Gillham (AR), Town of, Arkansas
487. Gilmore (AR), City of, Arkansas
488. Glenwood (AR), City of, Arkansas
489. Goshen (AR), Town of, Arkansas
490. Gosnell (AR), City of, Arkansas
491. Gould (AR), City of, Arkansas
492. Grady (AR), City of, Arkansas
493. Grannis (AR), City of, Arkansas
494. Grant (AR), County of, Arkansas
495. Gravette (AR), City of, Arkansas
496. Green Forest (AR), City of, Arkansas
497. Greenbrier (AR), City of, Arkansas
498. Greene (AR), County of, Arkansas
499. Greenland (AR), City of, Arkansas
500. Greenway (AR), City of, Arkansas
501. Greenwood (AR), City of, Arkansas
502. Greers Ferry (AR), City of, Arkansas
503. Griffithville (AR), Town of, Arkansas
504. Grubbs (AR), City of, Arkansas
505. Guion (AR), Town of, Arkansas
506. Gum Springs (AR), Town of, Arkansas
507. Gurdon (AR), City of, Arkansas
508. Guy (AR), City of, Arkansas
509. Hackett (AR), City of, Arkansas
510. Hamburg (AR), City of, Arkansas
511. Hampton (AR), City of, Arkansas
512. Hardy (AR), City of, Arkansas
513. Harrell (AR), Town of, Arkansas
514. Harrisburg (AR), City of, Arkansas
515. Harrison (AR), City of, Arkansas
516. Hartford (AR), City of, Arkansas
517. Hartman (AR), City of, Arkansas
518. Haskell (AR), City of, Arkansas
519. Hatfield (AR), Town of, Arkansas
520. Havana (AR), City of, Arkansas
521. Haynes (AR), Town of, Arkansas
522. Hazen (AR), City of, Arkansas
523. Heber Springs (AR), City of, Arkansas
524. Hector (AR), Town of, Arkansas
525. Helena-West Helena (AR), City of, Arkansas
526. Hempstead (AR), County of, Arkansas
527. Hermitage (AR), City of, Arkansas
528. Hickory Ridge (AR), City of, Arkansas
529. Higden (AR), Town of, Arkansas
530. Higginson (AR), Town of, Arkansas
531. Highfill (AR), Town of, Arkansas
532. Highland (AR), City of, Arkansas
533. Hindsville (AR), Town of, Arkansas
534. Holland (AR), City of, Arkansas
535. Holly Grove (AR), City of, Arkansas
536. Hope (AR), City of, Arkansas
537. Horatio (AR), City of, Arkansas
538. Horseshoe Bend (AR), City of, Arkansas
539. Horseshoe Lake (AR), Town of, Arkansas
540. Hot Spring (AR), County of, Arkansas
541. Hot Springs (AR), City of, Arkansas
542. Houston (AR), Town of, Arkansas

543. Howard (AR), County of, Arkansas
544. Hoxie (AR), City of, Arkansas
545. Hughes (AR), City of, Arkansas
546. Humnoke (AR), City of, Arkansas
547. Humphrey (AR), City of, Arkansas
548. Hunter (AR), Town of, Arkansas
549. Huntington (AR), City of, Arkansas
550. Huntsville (AR), City of, Arkansas
551. Huttig (AR), City of, Arkansas
552. Imboden (AR), Town of, Arkansas
553. Independence (AR), County of, Arkansas
554. Izard (AR), County of, Arkansas
555. Jackson (AR), County of, Arkansas
556. Jacksonport (AR), Town of, Arkansas
557. Jacksonville (AR), City of, Arkansas
558. Jasper (AR), City of, Arkansas
559. Jennette (AR), Town of, Arkansas
560. Jefferson (AR), County of, Arkansas
561. Jericho (AR), Town of, Arkansas
562. Johnson (AR), County of, Arkansas
563. Johnson (AR), City of, Arkansas
564. Joiner (AR), City of, Arkansas
565. Jonesboro (AR), City of, Arkansas
566. Judsonia (AR), City of, Arkansas
567. Junction City (AR), City of, Arkansas
568. Keiser (AR), City of, Arkansas
569. Kensett (AR), City of, Arkansas
570. Keo (AR), Town of, Arkansas
571. Kibler (AR), City of, Arkansas
572. Kingsland (AR), City of, Arkansas
573. Knobel (AR), City of, Arkansas
574. Knoxville (AR), Town of, Arkansas
575. LaGrange (AR), Town of, Arkansas
576. Lafayette (AR), County of, Arkansas
577. Lafe (AR), Town of, Arkansas
578. Lake City (AR), City of, Arkansas
579. Lake View (AR), City of, Arkansas
580. Lake Village (AR), City of, Arkansas
581. Lakeview (AR), City of, Arkansas
582. Lamar (AR), City of, Arkansas
583. Lavaca (AR), City of, Arkansas
584. Lawrence (AR), County of, Arkansas
585. Leachville (AR), City of, Arkansas
586. Lead Hill (AR), Town of, Arkansas
587. Lee (AR), County of, Arkansas
588. Leola (AR), Town of, Arkansas
589. Lepanto (AR), City of, Arkansas
590. Leslie (AR), City of, Arkansas
591. Letona (AR), Town of, Arkansas
592. Lewisville (AR), City of, Arkansas
593. Lexa (AR), Town of, Arkansas
594. Lincoln (AR), County of, Arkansas
595. Lincoln (AR), City of, Arkansas
596. Little Flock (AR), City of, Arkansas
597. Little River (AR), County of, Arkansas
598. Little Rock (AR), City of, Arkansas
599. Lockesburg (AR), City of, Arkansas
600. Logan (AR), County of, Arkansas
601. London (AR), City of, Arkansas
602. Lonoke (AR), County of, Arkansas
603. Lonoke (AR), City of, Arkansas
604. Lonsdale (AR), Town of, Arkansas
605. Louann (AR), Town of, Arkansas
606. Lowell (AR), City of, Arkansas
607. Luxora (AR), City of, Arkansas
608. Lynn (AR), Town of, Arkansas
609. Madison (AR), County of, Arkansas
610. Madison (AR), City of, Arkansas
611. Magazine (AR), City of, Arkansas
612. Magness (AR), Town of, Arkansas
613. Magnolia (AR), City of, Arkansas
614. Malvern (AR), City of, Arkansas
615. Mammoth Spring (AR), City of, Arkansas
616. Manila (AR), City of, Arkansas
617. Mansfield (AR), City of, Arkansas
618. Marianna (AR), City of, Arkansas
619. Marie (AR), Town of, Arkansas
620. Marion (AR), County of, Arkansas
621. Marion (AR), City of, Arkansas
622. Marked Tree (AR), City of, Arkansas
623. Marmaduke (AR), City of, Arkansas
624. Marshall (AR), City of, Arkansas
625. Marvell (AR), City of, Arkansas
626. Maumelle (AR), City of, Arkansas
627. Mayflower (AR), City of, Arkansas
628. Maynard (AR), Town of, Arkansas
629. McCaskill (AR), Town of, Arkansas
630. McCrory (AR), City of, Arkansas
631. McDougal (AR), Town of, Arkansas
632. McGehee (AR), City of, Arkansas
633. McNab (AR), Town of, Arkansas
634. McNeil (AR), City of, Arkansas
635. McRae (AR), City of, Arkansas
636. Melbourne (AR), City of, Arkansas
637. Mena (AR), City of, Arkansas
638. Menifee (AR), Town of, Arkansas
639. Midland (AR), Town of, Arkansas
640. Miller (AR), County of, Arkansas
641. Mineral Springs (AR), City of, Arkansas
642. Minturn (AR), Town of, Arkansas
643. Mississippi (AR), County of, Arkansas
644. Mitchellville (AR), City of, Arkansas

645. Monette (AR), City of, Arkansas
646. Monroe (AR), County of, Arkansas
647. Montgomery (AR), County of, Arkansas
648. Monticello (AR), City of, Arkansas
649. Montrose (AR), City of, Arkansas
650. Moorefield (AR), Town of, Arkansas
651. Moro (AR), Town of, Arkansas
652. Morrilton (AR), City of, Arkansas
653. Morrison Bluff (AR), Town of, Arkansas
654. Mount Ida (AR), City of, Arkansas
655. Mount Pleasant (AR), Town of, Arkansas
656. Mount Vernon (AR), Town of, Arkansas
657. Mountain Home (AR), City of, Arkansas
658. Mountain Pine (AR), City of, Arkansas
659. Mountain View (AR), City of, Arkansas
660. Mountainburg (AR), City of, Arkansas
661. Mulberry (AR), City of, Arkansas
662. Murfreesboro (AR), City of, Arkansas
663. Nashville (AR), City of, Arkansas
664. Nevada (AR), County of, Arkansas
665. Newark (AR), City of, Arkansas
666. Newport (AR), City of, Arkansas
667. Newton (AR), County of, Arkansas
668. Nimmons (AR), Town of, Arkansas
669. Norfork (AR), City of, Arkansas
670. Norman (AR), Town of, Arkansas
671. Norphlet (AR), City of, Arkansas
672. North Little Rock (AR), City of, Arkansas
673. Oak Grove (AR), Town of, Arkansas
674. Oak Grove Heights (AR), Town of, Arkansas
675. Oakhaven (AR), Town of, Arkansas
676. Oden (AR), Town of, Arkansas
677. Ogden (AR), City of, Arkansas
678. Oil Trough (AR), Town of, Arkansas
679. O'Kean (AR), Town of, Arkansas
680. Okolona (AR), Town of, Arkansas
681. Ola (AR), City of, Arkansas
682. Omaha (AR), Town of, Arkansas
683. Oppelo (AR), City of, Arkansas
684. Osceola (AR), City of, Arkansas
685. Ouachita (AR), County of, Arkansas
686. Oxford (AR), City of, Arkansas
687. Ozan (AR), Town of, Arkansas
688. Ozark (AR), City of, Arkansas
689. Palestine (AR), City of, Arkansas
690. Pangburn (AR), City of, Arkansas
691. Paragould (AR), City of, Arkansas
692. Paris (AR), City of, Arkansas
693. Parkdale (AR), City of, Arkansas
694. Parkin (AR), City of, Arkansas
695. Patmos (AR), Town of, Arkansas
696. Patterson (AR), City of, Arkansas
697. Pea Ridge (AR), City of, Arkansas
698. Peach Orchard (AR), City of, Arkansas
699. Perla (AR), Town of, Arkansas
700. Perry (AR), County of, Arkansas
701. Perry (AR), Town of, Arkansas
702. Perrytown (AR), Town of, Arkansas
703. Perryville (AR), City of, Arkansas
704. Phillips (AR), County of, Arkansas
705. Piggott (AR), City of, Arkansas
706. Pike (AR), County of, Arkansas
707. Pindall (AR), Town of, Arkansas
708. Pine Bluff (AR), City of, Arkansas
709. Pineville (AR), Town of, Arkansas
710. Plainview (AR), City of, Arkansas
711. Pleasant Plains (AR), Town of, Arkansas
712. Plumerville (AR), City of, Arkansas
713. Pocahontas (AR), City of, Arkansas
714. Poinsett (AR), County of, Arkansas
715. Polk (AR), County of, Arkansas
716. Pollard (AR), City of, Arkansas
717. Pope (AR), County of, Arkansas
718. Portia (AR), Town of, Arkansas
719. Portland (AR), City of, Arkansas
720. Pottsville (AR), City of, Arkansas
721. Powhatan (AR), Town of, Arkansas
722. Poyen (AR), Town of, Arkansas
723. Prairie (AR), County of, Arkansas
724. Prairie Grove (AR), City of, Arkansas
725. Prattsville (AR), Town of, Arkansas
726. Prescott (AR), City of, Arkansas
727. Pulaski (AR), County of, Arkansas
728. Pyatt (AR), Town of, Arkansas
729. Quitman (AR), City of, Arkansas
730. Randolph (AR), County of, Arkansas
731. Ratcliff (AR), City of, Arkansas
732. Ravenden (AR), Town of, Arkansas
733. Ravenden Springs (AR), Town of, Arkansas
734. Rector (AR), City of, Arkansas
735. Redfield (AR), City of, Arkansas
736. Reed (AR), Town of, Arkansas
737. Reyno (AR), City of, Arkansas
738. Rison (AR), City of, Arkansas
739. Rockport (AR), City of, Arkansas
740. Roe (AR), Town of, Arkansas
741. Rogers (AR), City of, Arkansas
742. Rondo (AR), Town of, Arkansas
743. Rose Bud (AR), Town of, Arkansas
744. Rosston (AR), Town of, Arkansas

745. Rudy (AR), Town of, Arkansas
746. Russell (AR), Town of, Arkansas
747. Russellville (AR), City of, Arkansas
748. Salem (AR), City of, Arkansas
749. Salesville (AR), City of, Arkansas
750. Saline (AR), County of, Arkansas
751. Scott (AR), County of, Arkansas
752. Scranton (AR), City of, Arkansas
753. Searcy (AR), County of, Arkansas
754. Searcy (AR), City of, Arkansas
755. Sebastian (AR), County of, Arkansas
756. Sedgwick (AR), Town of, Arkansas
757. Sevier (AR), County of, Arkansas
758. Shannon Hills (AR), City of, Arkansas
759. Sharp (AR), County of, Arkansas
760. Sheridan (AR), City of, Arkansas
761. Sherrill (AR), Town of, Arkansas
762. Sherwood (AR), City of, Arkansas
763. Shirley (AR), Town of, Arkansas
764. Sidney (AR), Town of, Arkansas
765. Siloam Springs (AR), City of, Arkansas
766. Smackover (AR), City of, Arkansas
767. Smithville (AR), Town of, Arkansas
768. South Lead Hill (AR), Town of, Arkansas
769. Sparkman (AR), City of, Arkansas
770. Springdale (AR), City of, Arkansas
771. Springtown (AR), Town of, Arkansas
772. St. Charles (AR), Town of, Arkansas
773. St. Francis (AR), County of, Arkansas
774. St. Francis (AR), City of, Arkansas
775. St. Joe (AR), Town of, Arkansas
776. St. Paul (AR), Town of, Arkansas
777. Stamps (AR), City of, Arkansas
778. Star City (AR), City of, Arkansas
779. Stephens (AR), City of, Arkansas
780. Stone (AR), County of, Arkansas
781. Strawberry (AR), Town of, Arkansas
782. Strong (AR), City of, Arkansas
783. Stuttgart (AR), City of, Arkansas
784. Subiaco (AR), Town of, Arkansas
785. Success (AR), Town of, Arkansas
786. Sulphur Rock (AR), Town of, Arkansas
787. Sulphur Springs (AR), City of, Arkansas
788. Summit (AR), City of, Arkansas
789. Sunset (AR), Town of, Arkansas
790. Swifton (AR), City of, Arkansas
791. Taylor (AR), City of, Arkansas
792. Texarkana (AR), City of, Arkansas
793. Thornton (AR), City of, Arkansas
794. Tillar (AR), City of, Arkansas
795. Tinsman (AR), Town of, Arkansas
796. Tollette (AR), Town of, Arkansas
797. Tontitown (AR), City of, Arkansas
798. Traskwood (AR), City of, Arkansas
799. Trumann (AR), City of, Arkansas
800. Tuckerman (AR), City of, Arkansas
801. Tull (AR), Town of, Arkansas
802. Tupelo (AR), Town of, Arkansas
803. Turrell (AR), City of, Arkansas
804. Twin Groves (AR), Town of, Arkansas
805. Tyronza (AR), City of, Arkansas
806. Ulm (AR), Town of, Arkansas
807. Union (AR), County of, Arkansas
808. Valley Springs (AR), Town of, Arkansas
809. Van Buren (AR), County of, Arkansas
810. Van Buren (AR), City of, Arkansas
811. Vandervoort (AR), Town of, Arkansas
812. Victoria (AR), Town of, Arkansas
813. Vilonia (AR), City of, Arkansas
814. Viola (AR), Town of, Arkansas
815. Wabbaseka (AR), Town of, Arkansas
816. Waldenburg (AR), Town of, Arkansas
817. Waldo (AR), City of, Arkansas
818. Waldron (AR), City of, Arkansas
819. Walnut Ridge (AR), City of, Arkansas
820. Ward (AR), City of, Arkansas
821. Warren (AR), City of, Arkansas
822. Washington (AR), County of, Arkansas
823. Washington (AR), City of, Arkansas
824. Watson (AR), City of, Arkansas
825. Weiner (AR), City of, Arkansas
826. Weldon (AR), Town of, Arkansas
827. West Fork (AR), City of, Arkansas
828. West Memphis (AR), City of, Arkansas
829. West Point (AR), Town of, Arkansas
830. Western Grove (AR), Town of, Arkansas
831. Wheatley (AR), City of, Arkansas
832. Whelen Springs (AR), Town of, Arkansas
833. White (AR), County of, Arkansas
834. White Hall (AR), City of, Arkansas
835. Wickes (AR), Town of, Arkansas
836. Widener (AR), Town of, Arkansas
837. Wiederkehr Village (AR), City of, Arkansas
838. Williford (AR), Town of, Arkansas
839. Willisville (AR), Town of, Arkansas
840. Wilmar (AR), City of, Arkansas
841. Wilmot (AR), City of, Arkansas
842. Wilson (AR), City of, Arkansas
843. Wilton (AR), City of, Arkansas
844. Winchester (AR), Town of, Arkansas
845. Winslow (AR), City of, Arkansas

846. Winthrop (AR), City of, Arkansas
847. Woodruff (AR), County of, Arkansas
848. Wooster (AR), Town of, Arkansas
849. Wrightsville (AR), City of, Arkansas
850. Wynne (AR), City of, Arkansas
851. Yell (AR), County of, Arkansas
852. Yellville (AR), City of, Arkansas
853. Zinc (AR), Town of, Arkansas
854. Alameda (CA), County of, California
855. Amador (CA), County of, California
856. Anaheim (CA), City of, California
857. Butte (CA), County of, California
858. Calaveras (CA), County of, California
859. Central California Alliance for Health (CA), California
860. Chico (CA), City of, California
861. Chula Vista (CA), City of, California
862. Clearlake (CA), City of, California
863. Commission On Medical Care d/b/a Partnership HealthPlan of California (CA), California
864. Contra Costa (CA), County of, California
865. Costa Mesa (CA), City of, California
866. Del Norte (CA), County of, California
867. Downey Unified School District (CA), California
868. Dublin (CA), City of, California
869. El Dorado (CA), County of, California
870. El Monte (CA), City of, California
871. Elk Grove Unified School District (CA), California
872. Encinitas (CA), City of, California
873. Eureka (CA), City of, California
874. Fresno (CA), County of, California
875. Fullerton (CA), City of, California
876. Glenn (CA), County of, California
877. Health Plan of San Joaquin (CA), California
878. Humboldt (CA), County of, California
879. Huntington Beach (CA), City of, California
880. Imperial (CA), County of, California
881. Inland Empire Health Plan (CA), California
882. Inyo (CA), County of, California
883. Irvine (CA), City of, California
884. Kern (CA), County of, California
885. Kern High School District (CA), California
886. La Habra (CA), City of, California
887. La Mesa (CA), City of, California
888. Laguna Beach (CA), City of, California
889. Lakeport (CA), City of, California
890. Lassen (CA), County of, California
891. Local Initiative Health Authority For Los Angeles County, o/a L.A. Care Health Plan (CA), California
892. Los Angeles (CA), City of, California
893. Los Angeles (CA), County of, California
894. Madera (CA), County of, California
895. Marin (CA), County of, California
896. Mariposa (CA), County of, California
897. Mendocino (CA), County of, California
898. Merced (CA), County of, California
899. Modoc (CA), County of, California
900. Mono (CA), County of, California
901. Monterey (CA), County of, California
902. Montezuma Fire Protection District (CA), California
903. Murrieta (CA), City of, California
904. Napa (CA), County of, California
905. Nevada (CA), County of, California
906. Oakland (CA), City of, California
907. Orange (CA), County of, California
908. Oxnard (CA), City of, California
909. Placentia (CA), City of, California
910. Placer (CA), County of, California
911. Pleasant Valley School District Board of Education (CA), California*
912. Plumas (CA), County of, California
913. Riverside (CA), County of, California
914. Sacramento (CA), City of, California
915. Sacramento (CA), County of, California
916. San Benito (CA), County of, California
917. San Bernardino (CA), County of, California
918. San Clemente (CA), City of, California
919. San Diego (CA), City of, California
920. San Diego (CA), County of, California
921. San Francisco (CA), City and County of, California
922. San Joaquin (CA), County of, California
923. San Jose (CA), City of, California
924. San Leandro Unified School District (CA), California*
925. San Luis Obispo (CA), County of, California
926. San Mateo (CA), County of, California
927. Santa Ana (CA), City of, California
928. Santa Barbara (CA), County of, California
929. Santa Barbara San Luis Obispo Regional Health Authority (CA), California
930. Santa Clara (CA), County of, California
931. Santa Cruz (CA), County of, California
932. Shasta (CA), County of, California
933. Siskiyou (CA), County of, California

934. Sonoma (CA), County of, California
935. Stockton (CA), City of, California
936. Sutter (CA), County of, California
937. Tehama (CA), County of, California
938. Trinity (CA), County of, California
939. Tulare (CA), County of, California
940. Tuolumne (CA), County of, California
941. Ventura (CA), County of, California
942. Ventura County Medi-Cal Managed Care Commission d/b/a Gold Coast Health Plan (CA), California
943. Westminster (CA), City of, California
944. Yolo (CA), County of, California
945. Yuba (CA), County of, California
946. Adams (CO), County of, Colorado
947. Alamosa (CO), City of, Colorado
948. Alamosa (CO), County of, Colorado
949. Arapahoe (CO), County of, Colorado
950. Aurora (CO), City of, Colorado
951. Black Hawk (CO), City of, Colorado
952. Boulder (CO), County of, Colorado
953. Brighton (CO), City of, Colorado
954. Broomfield (CO), City and County of, Colorado
955. Chaffee (CO), County of, Colorado
956. Commerce City (CO), City of, Colorado
957. Conejos (CO), County of, Colorado
958. Crowley (CO), County of, Colorado
959. Denver (CO), City and County of, Colorado
960. Federal Heights (CO), City of, Colorado
961. Fremont (CO), County of, Colorado
962. Greeley (CO), City of, Colorado
963. Hudson (CO), Town of, Colorado
964. Huerfano (CO), County of, Colorado
965. Jefferson (CO), County of, Colorado
966. Lakewood (CO), City of, Colorado
967. Larimer (CO), County of, Colorado
968. Las Animas (CO), County of, Colorado
969. Mesa (CO), County of, Colorado
970. Mesa County Valley School District 51 (CO), Colorado
971. Northglenn (CO), City of, Colorado
972. Otero (CO), County of, Colorado
973. Pueblo (CO), County of, Colorado
974. Sheridan (CO), City of, Colorado
975. Teller (CO), County of, Colorado
976. Thornton (CO), City of, Colorado
977. Tri-County Health Department (CO), Colorado
978. Westminster (CO), City of, Colorado
979. Wheat Ridge (CO), City of, Colorado
980. Ansonia (CT), City of, Connecticut
981. Beacon Falls (CT), Town of, Connecticut
982. Berlin (CT), Town of, Connecticut
983. Bethlehem (CT), Town of, Connecticut
984. Bridgeport (CT), City of, Connecticut
985. Bristol (CT), City of, Connecticut
986. Coventry (CT), Town of, Connecticut
987. Danbury (CT), City of, Connecticut
988. Derby (CT), City of, Connecticut
989. East Hartford (CT), Town of, Connecticut
990. Enfield (CT), Town of, Connecticut
991. Fairfield (CT), Town of, Connecticut
992. Middlebury (CT), Town of, Connecticut
993. Middletown (CT), City of, Connecticut
994. Milford (CT), City of, Connecticut
995. Monroe (CT), Town of, Connecticut
996. Naugatuck (CT), Borough of, Connecticut
997. New Britain (CT), City of, Connecticut
998. New Haven (CT), City of, Connecticut
999. New London (CT), City of, Connecticut
1000. New Milford (CT), Town of, Connecticut
1001. Newtown (CT), Town of, Connecticut
1002. North Haven (CT), Town of, Connecticut
1003. Norwalk (CT), City of, Connecticut
1004. Norwich (CT), City of, Connecticut
1005. Oxford (CT), Town of, Connecticut
1006. Prospect (CT), Town of, Connecticut
1007. Roxbury (CT), Town of, Connecticut
1008. Seymour (CT), Town of, Connecticut
1009. Shelton (CT), City of, Connecticut
1010. Southbury (CT), Town of, Connecticut
1011. Southington (CT), Town of, Connecticut
1012. Stratford (CT), Town of, Connecticut
1013. Thomaston (CT), Town of, Connecticut
1014. Tolland (CT), Town of, Connecticut
1015. Torrington (CT), City of, Connecticut
1016. Wallingford (CT), Town of, Connecticut
1017. Waterbury (CT), City of, Connecticut
1018. West Haven (CT), City of, Connecticut
1019. Wethersfield (CT), Town of, Connecticut
1020. Windham (CT), Town of, Connecticut
1021. Wolcott (CT), Town of, Connecticut
1022. Woodbury (CT), Town of, Connecticut
1023. Dover (DE), City of, Delaware
1024. Kent (DE), County of, Delaware
1025. Seaford (DE), City of, Delaware
1026. Sussex (DE), County of, Delaware
1027. Alachua (FL), County of, Florida
1028. Apopka (FL), City of, Florida
1029. Bay (FL), County of, Florida

1030. Bradenton (FL), City of, Florida
1031. Bradford (FL), County of, Florida
1032. Brevard (FL), County of, Florida
1033. Broward (FL), County of, Florida
1034. Calhoun (FL), County of, Florida
1035. Clay (FL), County of, Florida
1036. Clearwater (FL), City of, Florida
1037. Coconut Creek (FL), City of, Florida
1038. Coral Gables (FL), City of, Florida
1039. Coral Springs (FL), City of, Florida
1040. Daytona Beach (FL), City of, Florida
1041. Daytona Beach Shores (FL), City of, Florida
1042. Deerfield Beach (FL), City of, Florida
1043. Delray Beach (FL), City of, Florida
1044. Deltona (FL), City of, Florida
1045. Dixie (FL), County of, Florida
1046. Eatonville (FL), Town of, Florida
1047. Escambia (FL), County of, Florida
1048. Florida City (FL), City of, Florida
1049. Fort Lauderdale (FL), City of, Florida
1050. Fort Pierce (FL), City of, Florida
1051. Gilchrist (FL), County of, Florida
1052. Gulf (FL), County of, Florida
1053. Halifax Hospital Medical Center (FL), Florida
1054. Hallandale Beach (FL), City of, Florida
1055. Hamilton (FL), County of, Florida
1056. Hernando (FL), County of, Florida
1057. Hillsborough (FL), County of, Florida
1058. Holmes (FL), County of, Florida
1059. Homestead (FL), City of, Florida
1060. Jackson (FL), County of, Florida
1061. Jacksonville-Duval County (FL), Consolidated Government of, Florida
1062. Lake (FL), County of, Florida
1063. Lauderhill (FL), City of, Florida
1064. Lee (FL), County of, Florida
1065. Lee Memorial Health System d/b/a Lee Health (FL), Florida
1066. Leon (FL), County of, Florida
1067. Levy (FL), County of, Florida
1068. Lynn Haven (FL), City of, Florida
1069. Manatee (FL), County of, Florida
1070. Marion (FL), County of, Florida
1071. Miami (FL), City of, Florida
1072. Miami Gardens (FL), City of, Florida
1073. Miami-Dade (FL), County of, Florida
1074. Miami-Dade County School Board (FL), Florida
1075. Miramar (FL), City of, Florida
1076. Monroe (FL), County of, Florida
1077. New Port Richey (FL), City of, Florida
1078. Niceville (FL), City of, Florida
1079. North Broward Hospital District (FL), Florida
1080. North Miami (FL), City of, Florida
1081. Ocala (FL), City of, Florida
1082. Ocoee (FL), City of, Florida
1083. Okaloosa (FL), County of, Florida
1084. Orange (FL), County of, Florida
1085. Orlando (FL), City of, Florida
1086. Ormond Beach (FL), City of, Florida
1087. Osceola (FL), County of, Florida
1088. Oviedo (FL), City of, Florida
1089. Palatka (FL), City of, Florida
1090. Palm Bay (FL), City of, Florida
1091. Palm Beach (FL), County of, Florida
1092. Palmetto (FL), City of, Florida
1093. Panama City (FL), City of, Florida
1094. Pasco (FL), County of, Florida
1095. Pembroke Pines (FL), City of, Florida
1096. Pensacola (FL), City of, Florida
1097. Pinellas (FL), County of, Florida
1098. Pinellas Park (FL), City of, Florida
1099. Polk (FL), County of, Florida
1100. Pompano Beach (FL), City of, Florida
1101. Port St. Lucie (FL), City of, Florida
1102. Putnam (FL), County of, Florida
1103. Sanford (FL), City of, Florida
1104. Santa Rosa (FL), County of, Florida
1105. Sarasota (FL), City of, Florida
1106. Sarasota (FL), County of, Florida
1107. Sarasota County Public Hospital District (FL), Florida
1108. Seminole (FL), County of, Florida
1109. South Florida Behavioral Health Network (FL), Florida
1110. St. Augustine (FL), City of, Florida
1111. St. Johns (FL), County of, Florida
1112. St. Lucie (FL), County of, Florida
1113. St. Petersburg (FL), City of, Florida
1114. Stuart (FL), City of, Florida
1115. Suwannee (FL), County of, Florida
1116. Sweetwater (FL), City of, Florida
1117. Tallahassee (FL), City of, Florida
1118. Tampa (FL), City of, Florida
1119. Taylor (FL), County of, Florida
1120. Union (FL), County of, Florida
1121. Volusia (FL), County of, Florida
1122. Walton (FL), County of, Florida
1123. Washington (FL), County of, Florida

1124. West Volusia Hospital Authority (FL), Florida
1125. Adel (GA), City of, Georgia
1126. Albany (GA), City of, Georgia
1127. Alma (GA), City of, Georgia
1128. Appling (GA), County of (Sheriff), Georgia
1129. Appling (GA), County of, Georgia
1130. Arlington (GA), City of, Georgia
1131. Ashburn (GA), City of, Georgia
1132. Athens-Clarke County (GA), Unified Government of, Georgia
1133. Atkinson (GA), County of, Georgia
1134. Atlanta (GA), City of, Georgia
1135. Augusta-Richmond County (GA), Consolidated Government of, Georgia
1136. Bacon (GA), County of, Georgia
1137. Bacon County Hospital Foundation (GA), Georgia
1138. Bainbridge (GA), City of, Georgia
1139. Baldwin (GA), County of (Sheriff), Georgia
1140. Banks (GA), County of, Georgia
1141. Bartow (GA), County of, Georgia
1142. Ben Hill (GA), County of, Georgia
1143. Berrien (GA), County of, Georgia
1144. Bibb (GA), County of (Sheriff), Georgia
1145. Bibb County School District (GA), Georgia
1146. Blackshear (GA), City of, Georgia
1147. Blakely (GA), City of, Georgia
1148. Brantley (GA), County of, Georgia
1149. Brooks (GA), County of, Georgia
1150. Brunswick (GA), City of, Georgia
1151. Bulloch (GA), County of, Georgia
1152. Burke (GA), County of, Georgia
1153. Butts (GA), County of, Georgia
1154. Calhoun (GA), City of, Georgia
1155. Camden (GA), County of, Georgia
1156. Candler (GA), County of, Georgia
1157. Candler County Hospital Authority (GA), Georgia
1158. Carroll (GA), County of, Georgia
1159. Cartersville (GA), City of, Georgia
1160. Catoosa (GA), County of, Georgia
1161. Charlton (GA), County of, Georgia
1162. Chatham (GA), County of, Georgia
1163. Chatham County Hospital Authority (GA), Georgia
1164. Chatsworth (GA), City of, Georgia
1165. Chattooga (GA), County of, Georgia
1166. Cherokee (GA), County of, Georgia
1167. Clay (GA), County of, Georgia
1168. Clayton (GA), County of, Georgia
1169. Clinch (GA), County of, Georgia
1170. Clinch County Hospital Authority (GA), Georgia
1171. Cobb (GA), County of, Georgia
1172. Coffee (GA), County of (Sheriff), Georgia
1173. Colquitt (GA), County of, Georgia
1174. Columbia (GA), County of, Georgia
1175. Columbus-Muscogee County (GA), Consolidated Government of, Georgia
1176. Cook (GA), County of, Georgia
1177. Crawford (GA), County of (Sheriff), Georgia
1178. Crisp (GA), County of (Sheriff), Georgia
1179. Crisp (GA), County of, Georgia
1180. Dade (GA), County of, Georgia
1181. Damascus (GA), City of, Georgia
1182. Dawson (GA), City of, Georgia
1183. Dawson (GA), County of, Georgia
1184. Dawsonville (GA), City of, Georgia
1185. Decatur (GA), County of, Georgia
1186. DeKalb (GA), County of, Georgia
1187. Demorest (GA), City of, Georgia
1188. Dodge County Hospital Authority (GA), Georgia
1189. Dooly (GA), County of, Georgia
1190. Doraville (GA), City of, Georgia
1191. Dougherty (GA), County of, Georgia
1192. Douglas (GA), County of, Georgia
1193. Dunwoody (GA), City of, Georgia
1194. Early (GA), County of, Georgia
1195. Echols (GA), County of, Georgia
1196. Effingham (GA), County of, Georgia
1197. Elbert (GA), County of, Georgia
1198. Emanuel (GA), County of, Georgia
1199. Evans (GA), County of, Georgia
1200. Evans Memorial Hospital, Inc. (GA), Georgia
1201. Fannin (GA), County of, Georgia
1202. Fayette (GA), County of, Georgia
1203. Fitzgerald (GA), City of, Georgia
1204. Floyd (GA), County of, Georgia
1205. Forsyth (GA), County of, Georgia
1206. Fulton (GA), County of, Georgia
1207. Gainesville (GA), City of, Georgia
1208. Glascock (GA), County of, Georgia
1209. Glynn (GA), County of (Sheriff), Georgia
1210. Glynn (GA), County of, Georgia
1211. Gordon (GA), County of, Georgia

1212. Grady (GA), County of, Georgia
1213. Greene (GA), County of, Georgia
1214. Gwinnett (GA), County of, Georgia
1215. Habersham (GA), County of, Georgia
1216. Habersham County Medical Center (GA), Georgia
1217. Hall (GA), County of, Georgia
1218. Hancock (GA), County of, Georgia
1219. Harris (GA), County of (Sheriff), Georgia
1220. Heard (GA), County of, Georgia
1221. Helen (GA), City of, Georgia
1222. Henry (GA), County of, Georgia
1223. Hospital Authority of Bainbridge and Decatur County (GA), Georgia
1224. Hospital Authority of Baxley and Appling County (GA), Georgia
1225. Hospital Authority of Bleckley County (GA), Georgia
1226. Hospital Authority of Valdosta and Lowndes County (GA), Georgia
1227. Hospital Authority of Wayne County (GA), Georgia
1228. Houston (GA), County of (Sheriff), Georgia
1229. Houston (GA), County of, Georgia
1230. Irwin (GA), County of, Georgia
1231. Jackson (GA), City of, Georgia
1232. Jackson (GA), County of, Georgia
1233. Jasper (GA), County of, Georgia
1234. Jeff Davis (GA), County of (Sheriff), Georgia
1235. Jeff Davis (GA), County of, Georgia
1236. Jefferson (GA), County of, Georgia
1237. Johnson (GA), County of, Georgia
1238. Jones (GA), County of (Sheriff), Georgia
1239. Jones (GA), County of, Georgia
1240. Lakeland (GA), City of, Georgia
1241. Lanier (GA), County of, Georgia
1242. Laurens (GA), County of (Sheriff), Georgia
1243. Laurens (GA), County of, Georgia
1244. Lee (GA), County of, Georgia
1245. Liberty (GA), County of, Georgia
1246. Lincoln (GA), County of, Georgia
1247. Long (GA), County of, Georgia
1248. Lowndes (GA), County of, Georgia
1249. Lumpkin (GA), County of, Georgia
1250. Macon (GA), County of, Georgia
1251. Macon-Bibb County (GA), Unified Government of, Georgia
1252. Madison (GA), County of, Georgia
1253. Marietta (GA), City of, Georgia
1254. McDonough (GA), City of, Georgia
1255. McDuffie (GA), County of, Georgia
1256. McIntosh (GA), County of, Georgia
1257. Meriwether (GA), County of (Sheriff), Georgia
1258. Meriwether (GA), County of, Georgia
1259. Milledgeville (GA), City of, Georgia
1260. Monroe (GA), County of, Georgia
1261. Montgomery (GA), County of, Georgia
1262. Moultrie (GA), City of, Georgia
1263. Murray (GA), County of, Georgia
1264. Murray (GA), County of (Sheriff), Georgia
1265. Nashville (GA), City of, Georgia
1266. Newton (GA), County of, Georgia
1267. Oconee (GA), County of (Sheriff), Georgia
1268. Oconee (GA), County of, Georgia
1269. Oglethorpe (GA), County of, Georgia
1270. Peach (GA), County of (Sheriff), Georgia
1271. Peach (GA), County of, Georgia
1272. Pierce (GA), County of (Sheriff), Georgia
1273. Pierce (GA), County of, Georgia
1274. Pike (GA), County of, Georgia
1275. Polk (GA), County of, Georgia
1276. Pooler (GA), City of, Georgia
1277. Pulaski (GA), County of, Georgia
1278. Rabun (GA), County of, Georgia
1279. Randolph (GA), County of, Georgia
1280. Richmond Hill (GA), City of, Georgia
1281. Ringgold (GA), City of, Georgia
1282. Rockdale (GA), County of, Georgia
1283. Rome (GA), City of, Georgia
1284. Sandy Springs (GA), City of, Georgia
1285. Savannah (GA), City of, Georgia
1286. Schley (GA), County of, Georgia
1287. Screven (GA), County of (Sheriff), Georgia
1288. Screven (GA), County of, Georgia
1289. Seminole (GA), County of, Georgia
1290. Snellville (GA), City of, Georgia
1291. Spalding (GA), County of, Georgia
1292. Springfield (GA), City of, Georgia
1293. Stephens (GA), County of, Georgia
1294. Sumter (GA), County of, Georgia
1295. Taliaferro (GA), County of, Georgia
1296. Tattnall (GA), County of, Georgia
1297. Telfair (GA), County of, Georgia
1298. Telfair (GA), County of (Sheriff), Georgia
1299. Tift (GA), County of (Sheriff), Georgia

1300. Tifton (GA), City of, Georgia
1301. Toombs (GA), County of, Georgia
1302. Towns (GA), County of, Georgia
1303. Troup (GA), County of, Georgia
1304. Twiggs (GA), County of, Georgia
1305. Union (GA), County of, Georgia
1306. Valdosta (GA), City of, Georgia
1307. Villa Rica (GA), City of, Georgia
1308. Walton (GA), County of, Georgia
1309. Ware (GA), County of (Sheriff), Georgia
1310. Warren (GA), County of, Georgia
1311. Warwick (GA), City of, Georgia
1312. Washington (GA), County of, Georgia
1313. Wayne (GA), County of (Sheriff), Georgia
1314. Wayne (GA), County of, Georgia
1315. Whitfield (GA), County of, Georgia
1316. Wilcox (GA), County of, Georgia
1317. Wilkes (GA), County of, Georgia
1318. Wilkinson (GA), County of, Georgia
1319. Winder (GA), City of, Georgia
1320. Woodbury (GA), City of, Georgia
1321. Woodstock (GA), City of, Georgia
1322. Worth (GA), County of, Georgia
1323. Hawai'i (HI), County of, Hawai'i
1324. Kaua'i (HI), County of, Hawai'i
1325. Ada (ID), County of, Idaho
1326. Adams (ID), County of, Idaho
1327. Bannock (ID), County of, Idaho
1328. Bingham (ID), County of, Idaho
1329. Blaine (ID), County of, Idaho
1330. Boise (ID), City of, Idaho
1331. Boise (ID), County of, Idaho
1332. Bonneville (ID), County of, Idaho
1333. Camas (ID), County of, Idaho
1334. Canyon (ID), County of, Idaho
1335. Caribou (ID), County of, Idaho
1336. Cassia (ID), County of, Idaho
1337. Chubbuck (ID), City of, Idaho
1338. Elmore (ID), County of, Idaho
1339. Gooding (ID), County of, Idaho
1340. Latah (ID), County of, Idaho
1341. Minidoka (ID), County of, Idaho
1342. Owyhee (ID), County of, Idaho
1343. Payette (ID), County of, Idaho
1344. Pocatello (ID), City of, Idaho
1345. Preston (ID), City of, Idaho
1346. Twin Falls (ID), City of, Idaho
1347. Twin Falls (ID), County of, Idaho
1348. Addison (IL), Village of, Illinois
1349. Alexander (IL), County of, Illinois
1350. Anna (IL), City of, Illinois
1351. Bedford Park (IL), Village of, Illinois
1352. Bellwood (IL), Village of, Illinois
1353. Bensenville (IL), Village of, Illinois
1354. Benton (IL), City of, Illinois
1355. Berkeley (IL), Village of, Illinois
1356. Berwyn (IL), City of, Illinois
1357. Board of Education of East Aurora, School District 131 (IL), Illinois
1358. Board of Education of Joliet Township High School, District 204 (IL), Illinois
1359. Board of Education of Thornton Fractional Township High Schools, District 215 (IL), Illinois
1360. Board of Education of Thornton Township High Schools, District 205 (IL), Illinois
1361. Bolingbrook (IL), Village of, Illinois
1362. Bond (IL), County of, Illinois
1363. Boone (IL), County of, Illinois
1364. Bridgeview (IL), Village of, Illinois
1365. Broadview (IL), Village of, Illinois
1366. Burbank (IL), City of, Illinois
1367. Bureau (IL), County of, Illinois
1368. Calhoun (IL), County of, Illinois
1369. Carbondale (IL), City of, Illinois
1370. Central Dispatch of West Franklin County (IL), Illinois
1371. Champaign (IL), County of, Illinois
1372. Chicago (IL), City of, Illinois
1373. Chicago Board of Education District No. 299 (IL), Illinois
1374. Chicago Heights (IL), City of, Illinois
1375. Chicago Ridge (IL), Village of, Illinois
1376. Christian (IL), County of, Illinois
1377. Coles (IL), County of, Illinois
1378. Cook (IL), County of, Illinois
1379. Countryside (IL), City of, Illinois
1380. DeKalb (IL), County of, Illinois
1381. Dolton (IL), Village of, Illinois
1382. DuPage (IL), County of, Illinois
1383. Edwards (IL), County of, Illinois
1384. Effingham (IL), County of, Illinois
1385. Evergreen Park (IL), Village of, Illinois
1386. Forest Park (IL), Village of, Illinois
1387. Franklin (IL), County of, Illinois
1388. Franklin Park (IL), Village of, Illinois
1389. Gallatin (IL), County of, Illinois
1390. Granite City (IL), City of, Illinois
1391. Hamilton (IL), County of, Illinois
1392. Hardin (IL), County of, Illinois
1393. Harrisburg (IL), City of, Illinois
1394. Harvey (IL), City of, Illinois

1395. Harwood Heights (IL), Village of, Illinois
1396. Henry (IL), County of, Illinois
1397. Herrin (IL), City of, Illinois
1398. Hillside (IL), Village of, Illinois
1399. Hodgkins (IL), Village of, Illinois
1400. Hoffman Estates (IL), Village of, Illinois
1401. Jasper (IL), County of, Illinois
1402. Jefferson (IL), County of, Illinois
1403. Jersey (IL), County of, Illinois
1404. Johnson (IL), County of, Illinois
1405. Kane (IL), County of, Illinois
1406. Kankakee (IL), City of, Illinois
1407. Kankakee (IL), County of, Illinois
1408. Kendall (IL), County of, Illinois
1409. La Grange Park (IL), Village of, Illinois
1410. Lake (IL), County of (Sheriff), Illinois
1411. Lake (IL), County of, Illinois
1412. LaSalle (IL), County of, Illinois
1413. Lawrence (IL), County of, Illinois
1414. Lee (IL), County of, Illinois
1415. Livingston (IL), County of, Illinois
1416. Lyons (IL), Township of, Illinois
1417. Lyons (IL), Village of, Illinois
1418. Macon (IL), County of, Illinois
1419. Macoupin (IL), County of, Illinois
1420. Marion (IL), City of, Illinois
1421. Marion (IL), County of, Illinois
1422. Massac (IL), County of, Illinois
1423. Massac County Hospital District (IL), Illinois
1424. Maywood (IL), Village of, Illinois
1425. McCook (IL), Village of, Illinois
1426. McHenry (IL), County of, Illinois
1427. McLean (IL), County of, Illinois
1428. Melrose Park (IL), Village of, Illinois
1429. Merrionette Park (IL), Village of, Illinois
1430. Metropolis (IL), City of, Illinois
1431. North Riverside (IL), Village of, Illinois
1432. Northlake (IL), City of, Illinois
1433. Oak Lawn (IL), Village of, Illinois
1434. Oak Park (IL), Village of, Illinois
1435. Orland Fire Protection District (IL), Illinois
1436. Orland Park (IL), Village of, Illinois
1437. Palos Heights (IL), City of, Illinois
1438. Palos Hills (IL), City of, Illinois
1439. Pekin (IL), City of, Illinois
1440. Peoria (IL), City of, Illinois
1441. Piatt (IL), County of, Illinois
1442. Posen (IL), Village of, Illinois
1443. Princeton (IL), City of, Illinois
1444. Pulaski (IL), County of, Illinois
1445. River Forest (IL), Village of, Illinois
1446. River Grove (IL), Village of, Illinois
1447. Riverside (IL), Village of, Illinois
1448. Rockford (IL), City of, Illinois
1449. Saline (IL), County of, Illinois
1450. Sangamon (IL), County of, Illinois
1451. Schiller Park (IL), Village of, Illinois
1452. Schuyler (IL), County of, Illinois
1453. Sesser (IL), City of, Illinois
1454. Shelby (IL), County of, Illinois
1455. St. Clair (IL), County of, Illinois
1456. Stone Park (IL), Village of, Illinois
1457. Streator (IL), City of, Illinois
1458. Summit (IL), Village of, Illinois
1459. Tinley Park (IL), Village of, Illinois
1460. Union (IL), County of, Illinois
1461. Wabash (IL), County of, Illinois
1462. Washington (IL), County of, Illinois
1463. Waukegan Community Unit School District (IL), Illinois
1464. West Frankfort (IL), City of, Illinois
1465. White (IL), County of, Illinois
1466. Will (IL), County of, Illinois
1467. Williamson (IL), County of, Illinois
1468. Winnebago (IL), County of, Illinois
1469. Alexandria (IN), City of, Indiana
1470. Allen (IN), County of, Indiana
1471. Austin (IN), City of, Indiana
1472. Beech Grove (IN), City of, Indiana
1473. Benton (IN), County of, Indiana
1474. Blackford (IN), County of, Indiana
1475. Bloomington (IN), City of, Indiana
1476. Brownstown (IN), Town of, Indiana
1477. Chandler (IN), Town of, Indiana
1478. Connersville (IN), City of, Indiana
1479. Danville (IN), Town of, Indiana
1480. Delaware (IN), County of, Indiana
1481. Elwood (IN), City of, Indiana
1482. Evansville (IN), City of, Indiana
1483. Fayette (IN), County of, Indiana
1484. Fishers (IN), City of, Indiana
1485. Fort Wayne Community Schools (IN), Indiana
1486. Franklin (IN), City of, Indiana
1487. Franklin (IN), County of, Indiana
1488. Gary (IN), City of, Indiana
1489. Greenwood (IN), City of, Indiana
1490. Hammond (IN), City of, Indiana
1491. Hartford City (IN), City of, Indiana
1492. Howard (IN), County of, Indiana

1493. Huntington (IN), City of, Indiana
1494. Indianapolis-Marion County (IN), Consolidated Government of, Indiana
1495. Jackson (IN), County of, Indiana
1496. Jasper (IN), City of, Indiana
1497. Jay (IN), County of, Indiana
1498. Jeffersonville (IN), City of, Indiana
1499. Jennings (IN), County of, Indiana
1500. Kokomo (IN), City of, Indiana
1501. Lafayette (IN), City of, Indiana
1502. Lake (IN), County of, Indiana
1503. LaPorte (IN), County of, Indiana
1504. Lawrence (IN), City of, Indiana
1505. Lawrence (IN), County of, Indiana
1506. Logansport (IN), City of, Indiana
1507. Madison (IN), City of, Indiana
1508. Madison (IN), County of, Indiana
1509. Marshall (IN), County of, Indiana
1510. Martinsville (IN), City of, Indiana
1511. Mishawaka (IN), City of, Indiana
1512. Monroe (IN), County of, Indiana
1513. Montpelier (IN), City of, Indiana
1514. Mooresville (IN), Town of, Indiana
1515. Morgan (IN), County of, Indiana
1516. New Albany (IN), City of, Indiana
1517. New Castle (IN), City of, Indiana
1518. Noblesville (IN), City of, Indiana
1519. Orange (IN), County of, Indiana
1520. Pendleton (IN), Town of, Indiana
1521. Penn-Harris-Madison School Corporation (IN), Indiana
1522. Peru (IN), City of, Indiana
1523. Plainfield (IN), Town of, Indiana
1524. Porter (IN), County of, Indiana
1525. Portland (IN), City of, Indiana
1526. Pulaski (IN), County of, Indiana
1527. Richmond (IN), City of, Indiana
1528. Ripley (IN), County of, Indiana
1529. School City of Mishawaka (IN), Indiana
1530. Scott (IN), County of, Indiana
1531. Seymour (IN), City of, Indiana
1532. Shelbyville (IN), City of, Indiana
1533. Sheridan (IN), Town of, Indiana
1534. Smith-Green Community Schools (IN), Indiana
1535. South Bend (IN), City of, Indiana
1536. South Bend Community School Corporation (IN), Indiana
1537. St. Joseph (IN), County of, Indiana
1538. Starke (IN), County of, Indiana
1539. Tippecanoe (IN), County of, Indiana
1540. Upland (IN), Town of, Indiana
1541. Vanderburgh (IN), County of, Indiana
1542. Vigo (IN), County of, Indiana
1543. West Lafayette (IN), City of, Indiana
1544. Westfield (IN), City of, Indiana
1545. Zionsville (IN), Town of, Indiana
1546. Adair (IA), County of, Iowa
1547. Adams (IA), County of, Iowa
1548. Allamakee (IA), County of, Iowa
1549. Appanoose (IA), County of, Iowa
1550. Audubon (IA), County of, Iowa
1551. Benton (IA), County of, Iowa
1552. Black Hawk (IA), County of, Iowa
1553. Bremer (IA), County of, Iowa
1554. Buchanan (IA), County of, Iowa
1555. Buena Vista (IA), County of, Iowa
1556. Calhoun (IA), County of, Iowa
1557. Carroll (IA), County of, Iowa
1558. Cedar (IA), County of, Iowa
1559. Cerro Gordo (IA), County of, Iowa
1560. Cherokee (IA), County of, Iowa
1561. Chickasaw (IA), County of, Iowa
1562. Clay (IA), County of, Iowa
1563. Clayton (IA), County of, Iowa
1564. Clinton (IA), County of, Iowa
1565. Dallas (IA), County of, Iowa
1566. Delaware (IA), County of, Iowa
1567. Des Moines (IA), County of, Iowa
1568. Emmet (IA), County of, Iowa
1569. Fayette (IA), County of, Iowa
1570. Fremont (IA), County of, Iowa
1571. Hamilton (IA), County of, Iowa
1572. Hancock (IA), County of, Iowa
1573. Hardin (IA), County of, Iowa
1574. Harrison (IA), County of, Iowa
1575. Henry (IA), County of, Iowa
1576. Howard (IA), County of, Iowa
1577. Humboldt (IA), County of, Iowa
1578. Ida (IA), County of, Iowa
1579. Jasper (IA), County of, Iowa
1580. Johnson (IA), County of, Iowa
1581. Jones (IA), County of, Iowa
1582. Keokuk (IA), County of, Iowa
1583. Lee (IA), County of, Iowa
1584. Lyon (IA), County of, Iowa
1585. Madison (IA), County of, Iowa
1586. Mahaska (IA), County of, Iowa
1587. Marion (IA), County of, Iowa
1588. Mills (IA), County of, Iowa
1589. Mitchell (IA), County of, Iowa
1590. Monroe (IA), County of, Iowa

1591. Montgomery (IA), County of, Iowa
1592. Muscatine (IA), County of, Iowa
1593. O'Brien (IA), County of, Iowa
1594. Osceola (IA), County of, Iowa
1595. Plymouth (IA), County of, Iowa
1596. Pocahontas (IA), County of, Iowa
1597. Polk (IA), County of, Iowa
1598. Pottawattamie (IA), County of, Iowa
1599. Poweshiek (IA), County of, Iowa
1600. Sac (IA), County of, Iowa
1601. Scott (IA), County of, Iowa
1602. Shelby (IA), County of, Iowa
1603. Sioux (IA), County of, Iowa
1604. Tama (IA), County of, Iowa
1605. Taylor (IA), County of, Iowa
1606. Union (IA), County of, Iowa
1607. Webster (IA), County of, Iowa
1608. Winnebago (IA), County of, Iowa
1609. Winneshiek (IA), County of, Iowa
1610. Worth (IA), County of, Iowa
1611. Wright (IA), County of, Iowa
1612. Allen (KS), County of, Kansas
1613. Barber (KS), County of, Kansas
1614. Bourbon (KS), County of, Kansas
1615. Cherokee (KS), County of, Kansas
1616. Cowley (KS), County of, Kansas
1617. Crawford (KS), County of, Kansas
1618. Dickinson (KS), County of, Kansas
1619. Elk (KS), County of, Kansas
1620. Elkhart (KS), City of, Kansas
1621. Finney (KS), County of, Kansas
1622. Ford (KS), County of, Kansas
1623. Grant (KS), County of, Kansas
1624. Greenwood (KS), County of, Kansas
1625. Harvey (KS), County of, Kansas
1626. Johnson (KS), County of, Kansas
1627. Leavenworth (KS), County of, Kansas
1628. Manter (KS), City of, Kansas
1629. Meade (KS), County of, Kansas
1630. Montgomery (KS), County of, Kansas
1631. Morton (KS), County of, Kansas
1632. Neosho (KS), County of, Kansas
1633. Overland Park (KS), City of, Kansas
1634. Pratt (KS), County of, Kansas
1635. Reno (KS), County of, Kansas
1636. Sedgwick (KS), County of, Kansas
1637. Seward (KS), County of, Kansas
1638. Shawnee (KS), County of, Kansas
1639. Stanton (KS), County of, Kansas
1640. Ulysses (KS), City of, Kansas
1641. Wabaunsee (KS), County of, Kansas
1642. Wichita (KS), City of, Kansas
1643. Wyandotte County-Kansas City (KS), Unified Government of, Kansas
1644. Adair (KY), County of, Kentucky
1645. Allen (KY), County of, Kentucky
1646. Anderson (KY), County of, Kentucky
1647. Ballard (KY), County of, Kentucky
1648. Bath (KY), County of, Kentucky
1649. Bell (KY), County of, Kentucky
1650. Bellefonte (KY), City of, Kentucky
1651. Benham (KY), City of, Kentucky
1652. Board of Education of Breathitt County Public Schools (KY), Kentucky
1653. Board of Education of Bullitt County Public Schools (KY), Kentucky
1654. Board of Education of Estill County Public Schools (KY), Kentucky
1655. Board of Education of Fayette County Public Schools (KY), Kentucky
1656. Board of Education of Harrison County Public Schools (KY), Kentucky
1657. Board of Education of Hart County Public Schools (KY), Kentucky
1658. Board of Education of Jefferson County Public Schools (KY), Kentucky
1659. Board of Education of Johnson County Public School District (KY), Kentucky
1660. Board of Education of LaRue County Public Schools (KY), Kentucky
1661. Board of Education of Lawrence County Public Schools (KY), Kentucky
1662. Board of Education of Martin County Public Schools (KY), Kentucky
1663. Board of Education of Menifee County Public Schools (KY), Kentucky
1664. Board of Education of Owsley County Public Schools (KY), Kentucky
1665. Board of Education of Wolfe County Public Schools (KY), Kentucky
1666. Boone (KY), County of, Kentucky
1667. Bourbon (KY), County of, Kentucky
1668. Boyd (KY), County of, Kentucky
1669. Boyle (KY), County of, Kentucky
1670. Bracken (KY), County of, Kentucky
1671. Breathitt (KY), County of, Kentucky
1672. Breckinridge (KY), County of, Kentucky
1673. Buckhorn (KY), City of, Kentucky
1674. Bullitt (KY), County of, Kentucky
1675. Caldwell (KY), County of, Kentucky
1676. Calloway (KY), County of, Kentucky
1677. Campbell (KY), County of, Kentucky

1678. Campbellsville (KY), City of, Kentucky
1679. Carlisle (KY), County of, Kentucky
1680. Carter (KY), County of, Kentucky
1681. Casey (KY), County of, Kentucky
1682. Christian (KY), County of, Kentucky
1683. Clark (KY), County of, Kentucky
1684. Clay (KY), County of, Kentucky
1685. Clinton (KY), County of, Kentucky
1686. Columbia (KY), City of, Kentucky
1687. Covington (KY), City of, Kentucky
1688. Cumberland (KY), County of, Kentucky
1689. Daviess (KY), County of, Kentucky
1690. Edmonson (KY), County of, Kentucky
1691. Elliott (KY), County of, Kentucky
1692. Estill (KY), County of, Kentucky
1693. Estill County Emergency Medical Services (KY), Kentucky
1694. Fleming (KY), County of, Kentucky
1695. Florence (KY), City of, Kentucky
1696. Floyd (KY), County of, Kentucky
1697. Franklin (KY), County of, Kentucky
1698. Fulton (KY), County of, Kentucky
1699. Gallatin (KY), County of, Kentucky
1700. Garrard (KY), County of, Kentucky
1701. Grant (KY), County of, Kentucky
1702. Grayson (KY), City of, Kentucky
1703. Green (KY), County of, Kentucky
1704. Greenup (KY), County of, Kentucky
1705. Greenup (KY), City of, Kentucky
1706. Hancock (KY), County of, Kentucky
1707. Hardin (KY), County of, Kentucky
1708. Hardin Memorial Hospital (KY), Kentucky
1709. Harlan (KY), County of, Kentucky
1710. Harlan (KY), City of, Kentucky
1711. Harrison (KY), County of, Kentucky
1712. Hart (KY), County of, Kentucky
1713. Henderson (KY), County of, Kentucky
1714. Henderson (KY), City of, Kentucky
1715. Henry (KY), County of, Kentucky
1716. Hickman (KY), County of, Kentucky
1717. Hillview (KY), City of, Kentucky
1718. Hopkins (KY), County of, Kentucky
1719. Hyden (KY), City of, Kentucky
1720. Inez (KY), City of, Kentucky
1721. Jamestown (KY), City of, Kentucky
1722. Jenkins (KY), City of, Kentucky
1723. Jessamine (KY), County of, Kentucky
1724. Kenton (KY), County of, Kentucky
1725. Kentucky River District Health Department (KY), Kentucky
1726. Knott (KY), County of, Kentucky
1727. Knox (KY), County of, Kentucky
1728. Larue (KY), County of, Kentucky
1729. Laurel (KY), County of, Kentucky
1730. Lawrence (KY), County of, Kentucky
1731. Lee (KY), County of, Kentucky
1732. Leslie (KY), County of, Kentucky
1733. Letcher (KY), County of, Kentucky
1734. Lewis (KY), County of, Kentucky
1735. Lexington-Fayette (KY), Urban County of, Kentucky
1736. Lincoln (KY), County of, Kentucky
1737. Logan (KY), County of, Kentucky
1738. London (KY), City of, Kentucky
1739. Louisville-Jefferson County (KY), Metro Government of, Kentucky
1740. Loyall (KY), City of, Kentucky
1741. Lynch (KY), City of, Kentucky
1742. Madison (KY), County of, Kentucky
1743. Manchester (KY), City of, Kentucky
1744. Marshall (KY), County of, Kentucky
1745. Martin (KY), County of, Kentucky
1746. Mason (KY), County of, Kentucky
1747. McCracken (KY), County of, Kentucky
1748. McLean (KY), County of, Kentucky
1749. Meade (KY), County of, Kentucky
1750. Mercer (KY), County of, Kentucky
1751. Monroe (KY), County of, Kentucky
1752. Montgomery (KY), County of, Kentucky
1753. Morehead (KY), City of, Kentucky
1754. Morgan (KY), County of, Kentucky
1755. Morganfield (KY), City of, Kentucky
1756. Mount Washington (KY), City of, Kentucky
1757. Muhlenberg (KY), County of, Kentucky
1758. Murray (KY), City of, Kentucky
1759. Nicholas (KY), County of, Kentucky
1760. Ohio (KY), County of, Kentucky
1761. Oldham (KY), County of, Kentucky
1762. Owen (KY), County of, Kentucky
1763. Owensboro (KY), City of, Kentucky
1764. Owsley (KY), County of, Kentucky
1765. Paducah (KY), City of, Kentucky
1766. Paintsville (KY), City of, Kentucky
1767. Pendleton (KY), County of, Kentucky
1768. Perry (KY), County of, Kentucky
1769. Pike (KY), County of, Kentucky
1770. Pineville (KY), City of, Kentucky
1771. Pippa Passes (KY), City of, Kentucky
1772. Powell (KY), County of, Kentucky
1773. Prestonsburg (KY), City of, Kentucky

1774. Pulaski (KY), County of, Kentucky
1775. Rowan (KY), County of, Kentucky
1776. Russell (KY), County of, Kentucky
1777. Russell (KY), City of, Kentucky
1778. Russell Springs (KY), City of, Kentucky
1779. Scott (KY), County of, Kentucky
1780. Shelby (KY), County of, Kentucky
1781. Shepherdsville (KY), City of, Kentucky
1782. South Shore (KY), City of, Kentucky
1783. Spencer (KY), County of, Kentucky
1784. Taylor (KY), County of, Kentucky
1785. Taylor County Hospital District Health Facilities Corporation (KY), Kentucky
1786. Todd (KY), County of, Kentucky
1787. Union (KY), County of, Kentucky
1788. Vanceburg (KY), City of, Kentucky
1789. Warfield (KY), City of, Kentucky
1790. Warren (KY), County of, Kentucky
1791. Wayne (KY), County of, Kentucky
1792. Webster (KY), County of, Kentucky
1793. West Liberty (KY), City of, Kentucky
1794. Whitesburg (KY), City of, Kentucky
1795. Whitley (KY), County of, Kentucky
1796. Winchester (KY), City of, Kentucky
1797. Wolfe (KY), County of, Kentucky
1798. Woodford (KY), County of, Kentucky
1799. Worthington (KY), City of, Kentucky
1800. Abita Springs (LA), Town of, Louisiana
1801. Acadia-St. Landry Hospital Service District (LA), Louisiana
1802. Alexandria (LA), City of, Louisiana
1803. Allen (LA), Parish of (Sheriff), Louisiana
1804. Ascension (LA), Parish of (Sheriff), Louisiana
1805. Ascension (LA), Parish of, Louisiana
1806. Ascension Parish School Board (LA), Louisiana
1807. Assumption (LA), Parish of (Sheriff), Louisiana
1808. Assumption (LA), Parish of, Louisiana
1809. Avoyelles (LA), Parish of (Sheriff), Louisiana
1810. Avoyelles (LA), Parish of, Louisiana
1811. Baldwin (LA), Town of, Louisiana
1812. Bastrop (LA), City of, Louisiana
1813. Baton Rouge City - East Baton Rouge Parish (LA), Consolidated Government of, Louisiana
1814. Beauregard (LA), Parish of, Louisiana
1815. Benton Fire Protection District No. 4 (LA), Louisiana
1816. Berwick (LA), Town of, Louisiana
1817. Bienville (LA), Parish of (Sheriff), Louisiana
1818. Bogalusa (LA), City of, Louisiana
1819. Bossier (LA), Parish of, Louisiana
1820. Bossier City (LA), City of, Louisiana
1821. Bossier Parish Emergency Medical Services Ambulance District (LA), Louisiana
1822. Caddo (LA), Parish of, Louisiana
1823. Caddo Fire Protection District No. 1 (LA), Louisiana
1824. Calcasieu (LA), Parish of (Sheriff), Louisiana
1825. Calcasieu (LA), Parish of, Louisiana
1826. Caldwell (LA), Parish of, Louisiana
1827. Cameron (LA), Parish of, Louisiana
1828. Catahoula (LA), Parish of (Sheriff), Louisiana
1829. Catahoula (LA), Parish of, Louisiana
1830. Claiborne (LA), Parish of, Louisiana
1831. Concordia (LA), Parish of (Sheriff), Louisiana
1832. Concordia (LA), Parish of, Louisiana
1833. Covington (LA), City of, Louisiana
1834. Delhi (LA), Town of, Louisiana
1835. DeSoto (LA), Parish of, Louisiana
1836. DeSoto Fire Protection District No. 8 (LA), Louisiana
1837. Donaldsonville (LA), City of, Louisiana
1838. East Baton Rouge (LA), Parish of (Sheriff), Louisiana
1839. East Baton Rouge Parish Clerk of Court Office (LA), Louisiana
1840. East Carroll (LA), Parish of (Sheriff), Louisiana
1841. East Carroll (LA), Parish of, Louisiana
1842. Eunice (LA), City of, Louisiana
1843. Evangeline (LA), Parish of (Sheriff), Louisiana
1844. Evangeline (LA), Parish of, Louisiana
1845. Ferriday (LA), Town of, Louisiana
1846. Franklin (LA), Parish of, Louisiana
1847. Franklin (LA), City of, Louisiana
1848. Gramercy (LA), Town of, Louisiana
1849. Grant (LA), Parish of (Sheriff), Louisiana
1850. Grant (LA), Parish of, Louisiana
1851. Gretna (LA), City of, Louisiana
1852. Hospital Service District No. 1 of the Parish of Avoyelles (LA), Louisiana
1853. Hospital Service District No. 1 of the Parish of LaSalle (LA), Louisiana

1854. Iberia (LA), Parish of (Sheriff), Louisiana
1855. Iberia (LA), Parish of, Louisiana
1856. Iberia Parish School Board (LA), Louisiana
1857. Iberville (LA), Parish of, Louisiana
1858. Jackson (LA), Parish of (Sheriff), Louisiana
1859. Jackson (LA), Parish of, Louisiana
1860. Jean Lafitte (LA), Town of, Louisiana
1861. Jefferson (LA), Parish of (Sheriff), Louisiana
1862. Jefferson (LA), Parish of, Louisiana
1863. Jefferson Davis (LA), Parish of (Sheriff), Louisiana
1864. Jefferson Davis (LA), Parish of, Louisiana
1865. Jefferson Parish Coroner's Office (LA), Louisiana
1866. Jefferson Parish Hospital Service District No. 1 (LA), Louisiana
1867. Jefferson Parish Hospital Service District No. 2 (LA), Louisiana
1868. Kenner (LA), City of, Louisiana
1869. Lafayette (LA), Parish of (Sheriff), Louisiana
1870. Lafourche (LA), Parish of, Louisiana
1871. Lafourche Parish School Board (LA), Louisiana
1872. Lake Charles (LA), City of, Louisiana
1873. Lake Providence (LA), Town of, Louisiana
1874. LaSalle (LA), Parish of, Louisiana
1875. Lincoln (LA), Parish of (Sheriff), Louisiana
1876. Livingston (LA), Parish of (Sheriff), Louisiana
1877. Livingston (LA), Parish of, Louisiana
1878. Lutcher (LA), Town of, Louisiana
1879. Madisonville (LA), Town of, Louisiana
1880. Mandeville (LA), City of, Louisiana
1881. Monroe (LA), City of, Louisiana
1882. Morehouse (LA), Parish of (Sheriff), Louisiana
1883. Morehouse (LA), Parish of, Louisiana
1884. Morgan City (LA), City of, Louisiana
1885. Natchitoches (LA), City of, Louisiana
1886. Natchitoches (LA), Parish of, Louisiana
1887. New Iberia (LA), City of, Louisiana
1888. New Orleans City - Orleans Parish (LA), Consolidated Government of, Louisiana
1889. New Roads (LA), City of, Louisiana
1890. North Caddo Hospital Service District (LA), Louisiana
1891. Opelousas (LA), City of, Louisiana
1892. Opelousas General Hospital Authority (LA), Louisiana
1893. Orleans (LA), Parish of (DA), Louisiana
1894. Orleans (LA), Parish of (Sheriff), Louisiana
1895. Orleans Parish Hospital Service Dist. – District A (LA), Louisiana
1896. Ouachita (LA), Parish of (Sheriff), Louisiana
1897. Ouachita (LA), Parish of, Louisiana
1898. Patterson (LA), City of, Louisiana
1899. Pearl River (LA), Town of, Louisiana
1900. Pineville (LA), City of, Louisiana
1901. Pointe Coupee (LA), Parish of, Louisiana
1902. Pointe Coupee Parish Health Services District Number 1 (LA), Louisiana
1903. Rapides (LA), Parish of (Sheriff), Louisiana
1904. Rapides (LA), Parish of (DA), Louisiana
1905. Rapides (LA), Parish of, Louisiana
1906. Red River (LA), Parish of, Louisiana
1907. Red River Fire Protection District (LA), Louisiana
1908. Richland (LA), Parish of (Sheriff), Louisiana
1909. Richland (LA), Parish of, Louisiana
1910. Richwood (LA), Town of, Louisiana
1911. Sabine (LA), Parish of (Sheriff), Louisiana
1912. Sabine (LA), Parish of, Louisiana
1913. St. Martinville (LA), City of, Louisiana
1914. Shreveport (LA), City of, Louisiana
1915. Slidell (LA), City of, Louisiana
1916. St. Bernard (LA), Parish of (Sheriff), Louisiana
1917. St. Bernard (LA), Parish of, Louisiana
1918. St. Bernard Parish Coroner's Office (LA), Louisiana
1919. St. Bernard Parish School Board (LA), Louisiana
1920. St. Charles (LA), Parish of (Sheriff), Louisiana
1921. St. Charles (LA), Parish of, Louisiana
1922. St. James (LA), Parish of, Louisiana
1923. St. James Parish School Board (LA), Louisiana
1924. St. John the Baptist (LA), Parish of, Louisiana

1925. St. Landry (LA), Parish of (Sheriff), Louisiana
1926. St. Landry (LA), Parish of, Louisiana
1927. St. Martin (LA), Parish of, Louisiana
1928. St. Mary (LA), Parish of (Sheriff), Louisiana
1929. St. Mary (LA), Parish of, Louisiana
1930. St. Mary Parish School Board (LA), Louisiana
1931. St. Tammany (LA), Parish of (Sheriff), Louisiana
1932. St. Tammany (LA), Parish of, Louisiana
1933. St. Tammany (LA), Parish of (DA), Louisiana
1934. St. Tammany Fire Protection District No. 1 (LA), Louisiana
1935. St. Tammany Fire Protection District No. 12 (LA), Louisiana
1936. St. Tammany Fire Protection District No. 13 (LA), Louisiana
1937. St. Tammany Fire Protection District No. 2 (LA), Louisiana
1938. St. Tammany Fire Protection District No. 3 (LA), Louisiana
1939. St. Tammany Fire Protection District No. 4 (LA), Louisiana
1940. St. Tammany Fire Protection District No. 5 (LA), Louisiana
1941. St. Tammany Parish Coroner's Office (LA), Louisiana
1942. Tensas (LA), Parish of (Sheriff), Louisiana
1943. Terrebonne (LA), Parish of (Sheriff), Louisiana
1944. Terrebonne (LA), Parish of (Consolidated Government), Louisiana
1945. Union (LA), Parish of (Sheriff), Louisiana
1946. Union (LA), Parish of, Louisiana
1947. Vermilion (LA), Parish of, Louisiana
1948. Vernon (LA), Parish of (Sheriff), Louisiana
1949. Vernon (LA), Parish of, Louisiana
1950. Washington (LA), Parish of (Sheriff), Louisiana
1951. Washington (LA), Parish of, Louisiana
1952. Washington (LA), Parish of (DA), Louisiana
1953. Webster (LA), Parish of, Louisiana
1954. West Ascension Parish Hospital Service District (LA), Louisiana
1955. West Baton Rouge (LA), Parish of, Louisiana
1956. West Baton Rouge Fire Protection District No. 1 (LA), Louisiana
1957. West Carroll (LA), Parish of (Sheriff), Louisiana
1958. West Carroll (LA), Parish of, Louisiana
1959. West Monroe (LA), City of, Louisiana
1960. Westwego (LA), City of, Louisiana
1961. Winn (LA), Parish of (DA), Louisiana
1962. Winn (LA), Parish of, Louisiana
1963. Androscoggin (ME), County of, Maine
1964. Aroostook (ME), County of, Maine
1965. Auburn (ME), City of, Maine
1966. Augusta (ME), City of, Maine
1967. Bangor (ME), City of, Maine
1968. Biddeford (ME), City of, Maine
1969. Board of Education of Bangor School Department (ME), Maine
1970. Board of Education of Cape Elizabeth School Department (ME), Maine
1971. Board of Education of Ellsworth School Department (ME), Maine
1972. Board of Education of Maine Regional School Unit ("RSU") 9 (ME), Maine
1973. Board of Education of Maine RSU 10 (ME), Maine
1974. Board of Education of Maine RSU 13 (ME), Maine
1975. Board of Education of Maine RSU 25 (ME), Maine
1976. Board of Education of Maine RSU 26 (ME), Maine
1977. Board of Education of Maine RSU 29 (ME), Maine
1978. Board of Education of Maine RSU 34 (ME), Maine
1979. Board of Education of Maine RSU 40 (ME), Maine
1980. Board of Education of Maine RSU 50 (ME), Maine
1981. Board of Education of Maine RSU 57 (ME), Maine
1982. Board of Education of Maine RSU 60 (ME), Maine
1983. Board of Education of Maine RSU 71 (ME), Maine
1984. Board of Education of Maine School Administrative District ("SAD") 6 (ME), Maine
1985. Board of Education of Maine SAD 11 (ME), Maine

1986. Board of Education of Maine SAD 15 (ME), Maine
1987. Board of Education of Maine SAD 28/Five Town Central School District (ME), Maine
1988. Board of Education of Maine SAD 35 (ME), Maine
1989. Board of Education of Maine SAD 44 (ME), Maine
1990. Board of Education of Maine SAD 53 (ME), Maine
1991. Board of Education of Maine SAD 55 (ME), Maine
1992. Board of Education of Maine SAD 61 (ME), Maine
1993. Board of Education of Maine SAD 72 (ME), Maine
1994. Board of Education of Portland School Department (ME), Maine
1995. Board of Education of Scarborough School Department (ME), Maine
1996. Board of Education of South Portland School Department (ME), Maine
1997. Board of Education of St. George Municipal School District (ME), Maine
1998. Board of Education of Waterville School Department (ME), Maine
1999. Calais (ME), City of, Maine
2000. Cumberland (ME), County of, Maine
2001. Kennebec (ME), County of, Maine
2002. Knox (ME), County of, Maine
2003. Lewiston (ME), City of, Maine
2004. Lincoln (ME), County of, Maine
2005. Penobscot (ME), County of, Maine
2006. Portland (ME), City of, Maine
2007. Rockland (ME), City of, Maine
2008. Saco (ME), City of, Maine
2009. Sagadahoc (ME), County of, Maine
2010. Sanford (ME), City of, Maine
2011. Somerset (ME), County of, Maine
2012. Waldo (ME), County of, Maine
2013. Washington (ME), County of, Maine
2014. Waterville (ME), City of, Maine
2015. York (ME), County of, Maine
2016. Aberdeen (MD), City of, Maryland
2017. Allegany (MD), County of, Maryland
2018. Annapolis (MD), City of, Maryland
2019. Anne Arundel (MD), County of, Maryland
2020. Baltimore (MD), City of, Maryland
2021. Baltimore (MD), County of, Maryland
2022. Baltimore City Board of School Commissioners (MD), Maryland
2023. Bel Air (MD), Town of, Maryland
2024. Berlin (MD), Town of, Maryland
2025. Bowie (MD), City of, Maryland
2026. Calvert (MD), County of, Maryland
2027. Cambridge (MD), City of, Maryland
2028. Caroline (MD), County of, Maryland
2029. Carroll (MD), County of, Maryland
2030. Cecil (MD), County of, Maryland
2031. Charles (MD), County of, Maryland
2032. Charlestown (MD), Town of, Maryland
2033. Cottage City (MD), Town of, Maryland
2034. Cumberland (MD), City of, Maryland
2035. Dorchester (MD), County of, Maryland
2036. Forest Heights (MD), Town of, Maryland
2037. Frederick (MD), City of, Maryland
2038. Frederick (MD), County of, Maryland
2039. Frostburg (MD), City of, Maryland
2040. Garrett (MD), County of, Maryland
2041. Grantsville (MD), Town of, Maryland
2042. Hagerstown (MD), City of, Maryland
2043. Harford (MD), County of, Maryland
2044. Havre De Grace (MD), City of, Maryland
2045. Howard (MD), County of, Maryland
2046. Laurel (MD), City of, Maryland
2047. Montgomery (MD), County of, Maryland
2048. Mountain Lake Park (MD), Town of, Maryland
2049. North Brentwood (MD), Town of, Maryland
2050. North East (MD), Town of, Maryland
2051. Oakland (MD), Town of, Maryland
2052. Perryville (MD), Town of, Maryland
2053. Prince George's (MD), County of, Maryland
2054. Rockville (MD), City of, Maryland
2055. Seat Pleasant (MD), City of, Maryland
2056. Somerset (MD), County of, Maryland
2057. St. Mary’s (MD), County of, Maryland
2058. Talbot (MD), County of, Maryland
2059. Upper Marlboro (MD), Town of, Maryland
2060. Vienna (MD), Town of, Maryland
2061. Washington (MD), County of, Maryland
2062. Westminster (MD), City of, Maryland
2063. Wicomico (MD), County of, Maryland
2064. Acushnet (MA), Town of, Massachusetts
2065. Agawam Town (MA), City of, Massachusetts

2066. Amesbury Town (MA), City of, Massachusetts
2067. Andover (MA), Town of, Massachusetts
2068. Aquinnah (MA), Town of, Massachusetts
2069. Athol (MA), Town of, Massachusetts
2070. Auburn (MA), Town of, Massachusetts
2071. Ayer (MA), Town of, Massachusetts
2072. Barnstable Town (MA), City of, Massachusetts
2073. Belchertown (MA), Town of, Massachusetts
2074. Beverly (MA), City of, Massachusetts
2075. Billerica (MA), Town of, Massachusetts
2076. Boston (MA), City of, Massachusetts
2077. Boston Housing Authority (MA), Massachusetts
2078. Boston Public Health Commission (MA), Massachusetts
2079. Braintree Town (MA), City of, Massachusetts
2080. Brewster (MA), Town of, Massachusetts
2081. Bridgewater (MA), Town of, Massachusetts
2082. Brockton (MA), City of, Massachusetts
2083. Brookline (MA), Town of, Massachusetts
2084. Cambridge (MA), City of, Massachusetts
2085. Canton (MA), Town of, Massachusetts
2086. Carver (MA), Town of, Massachusetts
2087. Charlton (MA), Town of, Massachusetts
2088. Chelmsford (MA), Town of, Massachusetts
2089. Chelsea (MA), City of, Massachusetts
2090. Chicopee (MA), City of, Massachusetts
2091. Clarksburg (MA), Town of, Massachusetts
2092. Clinton (MA), Town of, Massachusetts
2093. Danvers (MA), Town of, Massachusetts
2094. Dedham (MA), Town of, Massachusetts
2095. Dennis (MA), Town of, Massachusetts
2096. Douglas (MA), Town of, Massachusetts
2097. Dudley (MA), Town of, Massachusetts
2098. East Bridgewater (MA), Town of, Massachusetts
2099. Eastham (MA), Town of, Massachusetts
2100. Easthampton Town (MA), City of, Massachusetts
2101. Easton (MA), Town of, Massachusetts
2102. Everett (MA), City of, Massachusetts
2103. Fairhaven (MA), Town of, Massachusetts
2104. Fall River (MA), City of, Massachusetts
2105. Falmouth (MA), Town of, Massachusetts
2106. Fitchburg (MA), City of, Massachusetts
2107. Framingham (MA), City of, Massachusetts
2108. Freetown (MA), Town of, Massachusetts
2109. Georgetown (MA), Town of, Massachusetts
2110. Gloucester (MA), City of, Massachusetts
2111. Grafton (MA), Town of, Massachusetts
2112. Greenfield Town (MA), City of, Massachusetts
2113. Hanson (MA), Town of, Massachusetts
2114. Haverhill (MA), City of, Massachusetts
2115. Holliston (MA), Town of, Massachusetts
2116. Holyoke (MA), City of, Massachusetts
2117. Hopedale (MA), Town of, Massachusetts
2118. Hull (MA), Town of, Massachusetts
2119. Kingston (MA), Town of, Massachusetts
2120. Lakeville (MA), Town of, Massachusetts
2121. Leicester (MA), Town of, Massachusetts
2122. Leominster (MA), City of, Massachusetts
2123. Leverett (MA), Town of, Massachusetts
2124. Longmeadow (MA), Town of, Massachusetts
2125. Lowell (MA), City of, Massachusetts
2126. Ludlow (MA), Town of, Massachusetts
2127. Lunenburg (MA), Town of, Massachusetts
2128. Lynn (MA), City of, Massachusetts
2129. Lynnfield (MA), Town of, Massachusetts
2130. Malden (MA), City of, Massachusetts
2131. Marblehead (MA), Town of, Massachusetts
2132. Marshfield (MA), Town of, Massachusetts
2133. Mashpee (MA), Town of, Massachusetts
2134. Mattapoisett (MA), Town of, Massachusetts
2135. Medford (MA), City of, Massachusetts
2136. Melrose (MA), City of, Massachusetts
2137. Methuen Town (MA), City of, Massachusetts
2138. Middleborough (MA), Town of, Massachusetts
2139. Milford (MA), Town of, Massachusetts
2140. Millbury (MA), Town of, Massachusetts
2141. Millis (MA), Town of, Massachusetts
2142. Nantucket (MA), Town and County of, Massachusetts
2143. Natick (MA), Town of, Massachusetts
2144. New Bedford (MA), City of, Massachusetts
2145. Newburyport (MA), City of, Massachusetts

2146. North Adams (MA), City of, Massachusetts
2147. North Andover (MA), Town of, Massachusetts
2148. North Attleborough (MA), Town of, Massachusetts
2149. North Reading (MA), Town of, Massachusetts
2150. Northampton (MA), City of, Massachusetts
2151. Northbridge (MA), Town of, Massachusetts
2152. Norton (MA), Town of, Massachusetts
2153. Norwell (MA), Town of, Massachusetts
2154. Norwood (MA), Town of, Massachusetts
2155. Orange (MA), Town of, Massachusetts
2156. Oxford (MA), Town of, Massachusetts
2157. Palmer Town (MA), City of, Massachusetts
2158. Peabody (MA), City of, Massachusetts
2159. Pembroke (MA), Town of, Massachusetts
2160. Pittsfield (MA), City of, Massachusetts
2161. Plainville (MA), Town of, Massachusetts
2162. Plymouth (MA), Town of, Massachusetts
2163. Provincetown (MA), Town of, Massachusetts
2164. Quincy (MA), City of, Massachusetts
2165. Randolph (MA), Town of, Massachusetts
2166. Rehoboth (MA), Town of, Massachusetts
2167. Revere (MA), City of, Massachusetts
2168. Rockland (MA), Town of, Massachusetts
2169. Salem (MA), City of, Massachusetts
2170. Salisbury (MA), Town of, Massachusetts
2171. Sandwich (MA), Town of, Massachusetts
2172. Scituate (MA), Town of, Massachusetts
2173. Seekonk (MA), Town of, Massachusetts
2174. Sheffield (MA), Town of, Massachusetts
2175. Shirley (MA), Town of, Massachusetts
2176. Somerset (MA), Town of, Massachusetts
2177. Somerville (MA), City of, Massachusetts
2178. South Hadley (MA), Town of, Massachusetts
2179. Southbridge Town (MA), City of, Massachusetts
2180. Spencer (MA), Town of, Massachusetts
2181. Springfield (MA), City of, Massachusetts
2182. Stoneham (MA), Town of, Massachusetts
2183. Stoughton (MA), Town of, Massachusetts
2184. Sturbridge (MA), Town of, Massachusetts
2185. Sudbury (MA), Town of, Massachusetts
2186. Sutton (MA), Town of, Massachusetts
2187. Swampscott (MA), Town of, Massachusetts
2188. Templeton (MA), Town of, Massachusetts
2189. Tewksbury (MA), Town of, Massachusetts
2190. Truro (MA), Town of, Massachusetts
2191. Tyngsborough (MA), Town of, Massachusetts
2192. Upton (MA), Town of, Massachusetts
2193. Wakefield (MA), Town of, Massachusetts
2194. Walpole (MA), Town of, Massachusetts
2195. Ware (MA), Town of, Massachusetts
2196. Warren (MA), Town of, Massachusetts
2197. Watertown Town (MA), City of, Massachusetts
2198. Wellfleet (MA), Town of, Massachusetts
2199. West Boylston (MA), Town of, Massachusetts
2200. West Bridgewater (MA), Town of, Massachusetts
2201. West Springfield Town (MA), City of, Massachusetts
2202. West Tisbury (MA), Town of, Massachusetts
2203. Westborough (MA), Town of, Massachusetts
2204. Westford (MA), Town of, Massachusetts
2205. Weymouth Town (MA), City of, Massachusetts
2206. Williamsburg (MA), Town of, Massachusetts
2207. Wilmington (MA), Town of, Massachusetts
2208. Winchendon (MA), Town of, Massachusetts
2209. Winthrop Town (MA), City of, Massachusetts
2210. Woburn (MA), City of, Massachusetts
2211. Worcester (MA), City of, Massachusetts
2212. Alcona (MI), County of, Michigan
2213. Alger (MI), County of, Michigan
2214. Alpena (MI), County of, Michigan
2215. Antrim (MI), County of, Michigan
2216. Arenac (MI), County of, Michigan
2217. Baraga (MI), County of, Michigan
2218. Bay (MI), County of, Michigan
2219. Benzie (MI), County of, Michigan
2220. Berrien (MI), County of, Michigan
2221. Branch (MI), County of, Michigan
2222. Calhoun (MI), County of, Michigan

2223. Canton (MI), Charter Township of, Michigan
2224. Cass (MI), County of, Michigan
2225. Charlevoix (MI), County of, Michigan
2226. Cheboygan (MI), County of, Michigan
2227. Chippewa (MI), County of, Michigan
2228. Clinton (MI), County of, Michigan
2229. Clinton (MI), Charter Township of, Michigan
2230. Crawford (MI), County of, Michigan
2231. Delta (MI), County of, Michigan
2232. Detroit (MI), City of, Michigan
2233. Detroit Wayne Mental Health Authority (MI), Michigan
2234. Dickinson (MI), County of, Michigan
2235. East Lansing (MI), City of, Michigan
2236. Eaton (MI), County of, Michigan
2237. Escanaba (MI), City of, Michigan
2238. Flint (MI), City of, Michigan
2239. Genesee (MI), County of, Michigan
2240. Grand Rapids (MI), City of, Michigan
2241. Grand Traverse (MI), County of, Michigan
2242. Gratiot (MI), County of, Michigan
2243. Harrison (MI), Charter Township of, Michigan
2244. Hillsdale (MI), County of, Michigan
2245. Houghton (MI), County of, Michigan
2246. Huron (MI), Charter Township of, Michigan
2247. Ingham (MI), County of, Michigan
2248. Ionia (MI), County of, Michigan
2249. Iosco (MI), County of, Michigan
2250. Iron (MI), County of, Michigan
2251. Iron Mountain (MI), City of, Michigan
2252. Isabella (MI), County of, Michigan
2253. Jackson (MI), City of, Michigan
2254. Kalamazoo (MI), County of, Michigan
2255. Kent (MI), County of, Michigan
2256. Lake (MI), County of, Michigan
2257. Lansing (MI), City of, Michigan
2258. Leelanau (MI), County of, Michigan
2259. Lenawee (MI), County of, Michigan
2260. Livingston (MI), County of, Michigan
2261. Livonia (MI), City of, Michigan
2262. Luce (MI), County of, Michigan
2263. Macomb (MI), County of, Michigan
2264. Manistee (MI), County of, Michigan
2265. Marquette (MI), County of, Michigan
2266. Mason (MI), County of, Michigan
2267. Monroe (MI), County of, Michigan
2268. Montcalm (MI), County of, Michigan
2269. Montmorency (MI), County of, Michigan
2270. Muskegon (MI), County of, Michigan
2271. Newaygo (MI), County of, Michigan
2272. Northville (MI), Charter Township of, Michigan
2273. Oakland (MI), County of, Michigan
2274. Oceana (MI), County of, Michigan
2275. Ogemaw (MI), County of, Michigan
2276. Ontonagon (MI), County of, Michigan
2277. Osceola (MI), County of, Michigan
2278. Otsego (MI), County of, Michigan
2279. Pittsfield (MI), Charter Township of, Michigan
2280. Pontiac (MI), City of, Michigan
2281. Presque Isle (MI), County of, Michigan
2282. Romulus (MI), City of, Michigan
2283. Roscommon (MI), County of, Michigan
2284. Saginaw (MI), County of, Michigan
2285. Sanilac (MI), County of, Michigan
2286. Sault Ste. Marie (MI), City of, Michigan
2287. Shiawassee (MI), County of, Michigan
2288. St. Clair (MI), County of, Michigan
2289. Sterling Heights (MI), City of, Michigan
2290. Traverse City (MI), City of, Michigan
2291. Tuscola (MI), County of, Michigan
2292. Van Buren (MI), Charter Township of, Michigan
2293. Warren (MI), City of, Michigan
2294. Washtenaw (MI), County of, Michigan
2295. Wayne (MI), City of, Michigan
2296. Wayne (MI), County of, Michigan
2297. Westland (MI), City of, Michigan
2298. Wexford (MI), County of, Michigan
2299. Anoka (MN), County of, Minnesota
2300. Beltrami (MN), County of, Minnesota
2301. Big Stone (MN), County of, Minnesota
2302. Board of Education of Minnetonka School District No. 276 (MN), Minnesota
2303. Carlton (MN), County of, Minnesota
2304. Carver (MN), County of, Minnesota
2305. Coon Rapids (MN), City of, Minnesota
2306. Dakota (MN), County of, Minnesota
2307. Douglas (MN), County of, Minnesota
2308. Duluth (MN), City of, Minnesota
2309. Freeborn (MN), County of, Minnesota
2310. Hennepin (MN), County of, Minnesota
2311. Itasca (MN), County of, Minnesota
2312. McLeod (MN), County of, Minnesota
2313. Meeker (MN), County of, Minnesota
2314. Minneapolis (MN), City of, Minnesota

2315. Minnesota Prairie Health Alliance (MN), Minnesota
2316. Morrison (MN), County of, Minnesota
2317. Mower (MN), County of, Minnesota
2318. North St. Paul (MN), City of, Minnesota
2319. Olmsted (MN), County of, Minnesota
2320. Pine (MN), County of, Minnesota
2321. Proctor (MN), City of, Minnesota
2322. Ramsey (MN), County of, Minnesota
2323. Rochester (MN), City of, Minnesota
2324. Roseau (MN), County of, Minnesota
2325. Saint Paul (MN), City of, Minnesota
2326. Sibley (MN), County of, Minnesota
2327. St. Louis (MN), County of, Minnesota
2328. Steele (MN), County of, Minnesota
2329. Waseca (MN), County of, Minnesota
2330. Washington (MN), County of, Minnesota
2331. Winona (MN), County of, Minnesota
2332. Wright (MN), County of, Minnesota
2333. Yellow Medicine (MN), County of, Minnesota
2334. Adams (MS), County of, Mississippi
2335. Amite (MS), County of, Mississippi
2336. Amory (MS), City of, Mississippi
2337. Arcola (MS), Town of, Mississippi
2338. Attala (MS), County of, Mississippi
2339. Benton (MS), County of, Mississippi
2340. Bolivar (MS), County of, Mississippi
2341. Brookhaven (MS), City of, Mississippi
2342. Caledonia (MS), Town of, Mississippi
2343. Carroll (MS), County of, Mississippi
2344. Centreville (MS), Town of, Mississippi
2345. Charleston (MS), City of, Mississippi
2346. Chickasaw (MS), County of, Mississippi
2347. Claiborne (MS), County of, Mississippi
2348. Clarke (MS), County of, Mississippi
2349. Clarksdale (MS), City of, Mississippi
2350. Cleveland (MS), City of, Mississippi
2351. Columbia (MS), City of, Mississippi
2352. Columbus (MS), City of, Mississippi
2353. Copiah (MS), County of, Mississippi
2354. Covington (MS), County of, Mississippi
2355. DeSoto (MS), County of, Mississippi
2356. Diamondhead (MS), City of, Mississippi
2357. Forrest (MS), County of, Mississippi
2358. Franklin (MS), County of, Mississippi
2359. Gautier (MS), City of, Mississippi
2360. George (MS), County of, Mississippi
2361. Greene (MS), County of, Mississippi
2362. Greenwood (MS), City of, Mississippi
2363. Grenada (MS), City of, Mississippi
2364. Grenada (MS), County of, Mississippi
2365. Gulfport (MS), City of, Mississippi
2366. Hancock (MS), County of, Mississippi
2367. Harrison (MS), County of, Mississippi
2368. Hattiesburg (MS), City of, Mississippi
2369. Hinds (MS), County of, Mississippi
2370. Holly Springs (MS), City of, Mississippi
2371. Holmes (MS), County of, Mississippi
2372. Humphreys (MS), County of, Mississippi
2373. Indianola (MS), City of, Mississippi
2374. Issaquena (MS), County of, Mississippi
2375. Itawamba (MS), County of, Mississippi
2376. Iuka (MS), City of, Mississippi
2377. Jackson (MS), City of, Mississippi
2378. Jackson (MS), County of, Mississippi
2379. Jefferson (MS), County of, Mississippi
2380. Jefferson Davis (MS), County of, Mississippi
2381. Jones (MS), County of, Mississippi
2382. Jonestown (MS), Town of, Mississippi
2383. Kemper (MS), County of, Mississippi
2384. Kosciusko (MS), City of, Mississippi
2385. Lafayette (MS), County of, Mississippi
2386. Lauderdale (MS), County of, Mississippi
2387. Laurel (MS), City of, Mississippi
2388. Lawrence (MS), County of, Mississippi
2389. Leakesville (MS), Town of, Mississippi
2390. Lee (MS), County of, Mississippi
2391. Leflore (MS), County of, Mississippi
2392. Lincoln (MS), County of, Mississippi
2393. Long Beach (MS), City of, Mississippi
2394. Lumberton (MS), City of, Mississippi
2395. Madison (MS), County of, Mississippi
2396. Marion (MS), County of, Mississippi
2397. Marshall (MS), County of, Mississippi
2398. McLain (MS), Town of, Mississippi
2399. Memorial Hospital at Gulfport (MS), Mississippi
2400. Meridian (MS), City of, Mississippi
2401. Monroe (MS), County of, Mississippi
2402. Morton (MS), City of, Mississippi
2403. Moss Point (MS), City of, Mississippi
2404. Mound Bayou (MS), City of, Mississippi
2405. Neshoba (MS), County of, Mississippi
2406. Nettleton (MS), City of, Mississippi
2407. New Albany (MS), City of, Mississippi
2408. Ocean Springs (MS), City of, Mississippi
2409. Panola (MS), County of, Mississippi
2410. Pascagoula (MS), City of, Mississippi
2411. Pearl River (MS), County of, Mississippi

2412. Pearl River County Hospital (MS), Mississippi
2413. Perry (MS), County of, Mississippi
2414. Philadelphia (MS), City of, Mississippi
2415. Prentiss (MS), County of, Mississippi
2416. Quitman (MS), City of, Mississippi
2417. Scott (MS), County of, Mississippi
2418. Shannon (MS), Town of, Mississippi
2419. Sharkey-Issaquena Community Hospital (MS), Mississippi
2420. Shubuta (MS), Town of, Mississippi
2421. South Central Regional Medical Center (MS), Mississippi
2422. Southwest Mississippi Regional Medical Center (MS), Mississippi
2423. Starkville (MS), City of, Mississippi
2424. Stone (MS), County of, Mississippi
2425. Summit (MS), Town of, Mississippi
2426. Sunflower (MS), County of, Mississippi
2427. Tallahatchie (MS), County of, Mississippi
2428. Tate (MS), County of, Mississippi
2429. Tippah (MS), County of, Mississippi
2430. Tishomingo (MS), County of, Mississippi
2431. Tunica (MS), County of, Mississippi
2432. Tupelo (MS), City of, Mississippi
2433. Union (MS), County of, Mississippi
2434. Verona (MS), City of, Mississippi
2435. Vicksburg (MS), City of, Mississippi
2436. Walthall (MS), County of, Mississippi
2437. Washington (MS), County of, Mississippi
2438. Wayne (MS), County of, Mississippi
2439. Waynesboro (MS), City of, Mississippi
2440. Webb (MS), Town of, Mississippi
2441. Wiggins (MS), City of, Mississippi
2442. Yalobusha (MS), County of, Mississippi
2443. Adair (MO), County of, Missouri
2444. Andrew (MO), County of, Missouri
2445. Atchison (MO), County of, Missouri
2446. Audrain (MO), County of, Missouri
2447. Barry (MO), County of, Missouri
2448. Barton (MO), County of, Missouri
2449. Boone (MO), County of, Missouri
2450. Buchanan (MO), County of, Missouri
2451. Butler (MO), County of, Missouri
2452. Callaway (MO), County of, Missouri
2453. Camden (MO), County of, Missouri
2454. Cape Girardeau (MO), County of, Missouri
2455. Cass (MO), County of, Missouri
2456. Chariton (MO), County of, Missouri
2457. Christian (MO), County of, Missouri
2458. Citizens Memorial Hospital District d/b/a Citizens Memorial Hospital (MO), Missouri
2459. Clinton (MO), County of, Missouri
2460. Cole (MO), County of, Missouri
2461. Crawford (MO), County of, Missouri
2462. Dade (MO), County of, Missouri
2463. DeKalb (MO), County of, Missouri
2464. Dent (MO), County of, Missouri
2465. Douglas (MO), County of, Missouri
2466. Dunklin (MO), County of, Missouri
2467. Franklin (MO), County of, Missouri
2468. Gasconade (MO), County of, Missouri
2469. Greene (MO), County of, Missouri
2470. Grundy (MO), County of, Missouri
2471. Harrisonville (MO), City of, Missouri
2472. Henry (MO), County of, Missouri
2473. Hickory (MO), County of, Missouri
2474. Howell (MO), County of, Missouri
2475. Independence (MO), City of, Missouri
2476. Iron (MO), County of, Missouri
2477. Jackson (MO), County of, Missouri
2478. Jasper (MO), County of, Missouri
2479. Jefferson (MO), County of, Missouri
2480. Johnson (MO), County of, Missouri
2481. Joplin (MO), City of, Missouri
2482. Kansas City (MO), City of, Missouri
2483. Kinloch Fire Protection District of St. Louis County (MO), Missouri
2484. Knox (MO), County of, Missouri
2485. Lafayette (MO), County of, Missouri
2486. Lawrence (MO), County of, Missouri
2487. Lewis (MO), County of, Missouri
2488. Lincoln (MO), County of, Missouri
2489. Livingston (MO), County of, Missouri
2490. Madison (MO), County of, Missouri
2491. Maries (MO), County of, Missouri
2492. McDonald (MO), County of, Missouri
2493. Miller (MO), County of, Missouri
2494. Moniteau (MO), County of, Missouri
2495. Montgomery (MO), County of, Missouri
2496. Morgan (MO), County of, Missouri
2497. New Madrid (MO), County of, Missouri
2498. Nodaway (MO), County of, Missouri
2499. Northeast Ambulance and Fire Protection District of St. Louis County (MO), Missouri
2500. Osage (MO), County of, Missouri
2501. Ozark (MO), County of, Missouri
2502. Pemiscot (MO), County of, Missouri
2503. Perry (MO), County of, Missouri
2504. Pettis (MO), County of, Missouri
2505. Phelps (MO), County of, Missouri

2506. Pike (MO), County of, Missouri
2507. Polk (MO), County of, Missouri
2508. Pulaski (MO), County of, Missouri
2509. Ralls (MO), County of, Missouri
2510. Randolph (MO), County of, Missouri
2511. Ray (MO), County of, Missouri
2512. Reynolds (MO), County of, Missouri
2513. Ripley (MO), County of, Missouri
2514. St. Joseph (MO), City of, Missouri
2515. Schuyler (MO), County of, Missouri
2516. Scott (MO), County of, Missouri
2517. Sedalia (MO), City of, Missouri
2518. Shannon (MO), County of, Missouri
2519. Shelby (MO), County of, Missouri
2520. Springfield (MO), City of, Missouri
2521. St. Charles (MO), County of, Missouri
2522. St. Clair (MO), County of, Missouri
2523. St. Francois (MO), County of, Missouri
2524. St. Louis (MO), City of, Missouri
2525. St. Louis (MO), County of, Missouri
2526. Ste. Genevieve (MO), County of, Missouri
2527. Stone (MO), County of, Missouri
2528. Taney (MO), County of, Missouri
2529. Texas (MO), County of, Missouri
2530. Vernon (MO), County of, Missouri
2531. Warren (MO), County of, Missouri
2532. Washington (MO), County of, Missouri
2533. Webster (MO), County of, Missouri
2534. Worth (MO), County of, Missouri
2535. Wright (MO), County of, Missouri
2536. Anaconda-Deer Lodge County (MT), Consolidated Government of, Montana
2537. Cascade (MT), County of, Montana
2538. Gallatin (MT), County of, Montana
2539. Great Falls (MT), City of, Montana
2540. Lake (MT), County of, Montana
2541. Missoula (MT), City of, Montana
2542. Missoula (MT), County of, Montana
2543. Douglas (NE), County of, Nebraska
2544. Keith (NE), County of, Nebraska
2545. Knox (NE), County of, Nebraska
2546. Lincoln (NE), County of, Nebraska
2547. Sarpy (NE), County of, Nebraska
2548. South Sioux City (NE), City of, Nebraska
2549. Boulder City (NV), City of, Nevada
2550. Carson City (NV), City of, Nevada
2551. Central Lyon County Fire Protection District (NV), Nevada
2552. Churchill (NV), County of, Nevada
2553. Clark (NV), County of, Nevada
2554. Douglas (NV), County of, Nevada
2555. Ely (NV), City of, Nevada
2556. Fernley (NV), City of, Nevada
2557. Henderson (NV), City of, Nevada
2558. Humboldt (NV), County of, Nevada
2559. Las Vegas (NV), City of, Nevada
2560. Lincoln (NV), County of, Nevada
2561. Lyon (NV), County of, Nevada
2562. Mesquite (NV), City of, Nevada
2563. North Las Vegas (NV), City of, Nevada
2564. North Lyon County Fire Protection District (NV), Nevada
2565. Nye (NV), County of, Nevada
2566. Reno (NV), City of, Nevada
2567. Sparks (NV), City of, Nevada
2568. Washoe (NV), County of, Nevada
2569. West Wendover (NV), City of, Nevada
2570. White Pine (NV), County of, Nevada
2571. Belknap (NH), County of, New Hampshire
2572. Belmont (NH), Town of, New Hampshire
2573. Berlin (NH), City of, New Hampshire
2574. Board of Education of Goshen School District (NH), New Hampshire
2575. Board of Education of Kearsarge RSU-School Administrative Unit 65 (NH), New Hampshire
2576. Board of Education of Lebanon School District (NH), New Hampshire
2577. Board of Education of Pittsfield School District (NH), New Hampshire
2578. Board of Education of Tamworth School District (NH), New Hampshire
2579. Carroll (NH), County of, New Hampshire
2580. Cheshire (NH), County of, New Hampshire
2581. Claremont (NH), City of, New Hampshire
2582. Concord (NH), City of, New Hampshire
2583. Coos (NH), County of, New Hampshire
2584. Derry (NH), Town of, New Hampshire
2585. Dover (NH), City of, New Hampshire
2586. Franklin (NH), City of, New Hampshire
2587. Grafton (NH), County of, New Hampshire
2588. Hillsborough (NH), County of, New Hampshire
2589. Keene (NH), City of, New Hampshire
2590. Laconia (NH), City of, New Hampshire
2591. Londonderry (NH), Town of, New Hampshire
2592. Manchester (NH), City of, New Hampshire

2593. Merrimack (NH), County of, New Hampshire
2594. Nashua (NH), City of, New Hampshire
2595. Rochester (NH), City of, New Hampshire
2596. Rockingham (NH), County of, New Hampshire
2597. Strafford (NH), County of, New Hampshire
2598. Sullivan (NH), County of, New Hampshire
2599. Atlantic (NJ), County of, New Jersey
2600. Barnegat (NJ), Township of, New Jersey
2601. Bayonne (NJ), City of, New Jersey
2602. Bergen (NJ), County of, New Jersey
2603. Bloomfield (NJ), Township of, New Jersey
2604. Brick (NJ), Township of, New Jersey
2605. Burlington (NJ), County of, New Jersey
2606. Camden (NJ), County of, New Jersey
2607. Cape May (NJ), County of, New Jersey
2608. Clifton (NJ), City of, New Jersey
2609. Clinton (NJ), Town of, New Jersey
2610. Cumberland (NJ), County of, New Jersey
2611. Elizabeth (NJ), City of, New Jersey
2612. Essex (NJ), County of, New Jersey
2613. Hudson (NJ), County of, New Jersey
2614. Irvington (NJ), Township of, New Jersey
2615. Jersey City (NJ), City of, New Jersey
2616. Monmouth (NJ), County of, New Jersey
2617. Newark (NJ), City of, New Jersey
2618. Ocean (NJ), County of, New Jersey
2619. Paramus (NJ), Borough of, New Jersey
2620. Passaic (NJ), County of, New Jersey
2621. Paterson (NJ), City of, New Jersey
2622. Ridgefield (NJ), Borough of, New Jersey
2623. Saddle Brook (NJ), Township of, New Jersey
2624. Sussex (NJ), County of, New Jersey
2625. Trenton (NJ), City of, New Jersey
2626. Union (NJ), County of, New Jersey
2627. Alamogordo (NM), City of, New Mexico
2628. Albuquerque (NM), City of, New Mexico
2629. Bernalillo (NM), County of, New Mexico
2630. Catron (NM), County of, New Mexico
2631. Cibola (NM), County of, New Mexico
2632. Colfax (NM), County of, New Mexico
2633. Curry (NM), County of, New Mexico
2634. Dona Ana (NM), County of, New Mexico
2635. Eddy (NM), County of, New Mexico
2636. Española (NM), City of, New Mexico
2637. Grant (NM), County of, New Mexico
2638. Hidalgo (NM), County of, New Mexico
2639. Hobbs (NM), City of, New Mexico
2640. Las Cruces (NM), City of, New Mexico
2641. Lea (NM), County of, New Mexico
2642. Lincoln (NM), County of, New Mexico
2643. Luna (NM), County of, New Mexico
2644. McKinley (NM), County of, New Mexico
2645. Mora (NM), County of, New Mexico
2646. Otero (NM), County of, New Mexico
2647. Rio Arriba (NM), County of, New Mexico
2648. Roosevelt (NM), County of, New Mexico
2649. San Juan (NM), County of, New Mexico
2650. San Miguel (NM), County of, New Mexico
2651. Sandoval (NM), County of, New Mexico
2652. Santa Fe (NM), City of, New Mexico
2653. Santa Fe (NM), County of, New Mexico
2654. Sierra (NM), County of, New Mexico
2655. Socorro (NM), County of, New Mexico
2656. Taos (NM), County of, New Mexico
2657. Torrance (NM), County of, New Mexico*
2658. Union (NM), County of, New Mexico
2659. Valencia (NM), County of, New Mexico
2660. Albany (NY), City of, New York
2661. Albany (NY), County of, New York
2662. Allegany (NY), County of, New York
2663. Amherst (NY), Town of, New York
2664. Amityville (NY), Village of, New York
2665. Amsterdam (NY), City of, New York
2666. Auburn (NY), City of, New York
2667. Babylon (NY), Village of, New York
2668. Babylon (NY), Town of, New York
2669. Bellmore Fire District (NY), New York
2670. Bellport (NY), Village of, New York
2671. Board of Education of Rochester City School District (NY), New York
2672. Brookhaven (NY), Town of, New York
2673. Broome (NY), County of, New York
2674. Buffalo (NY), City of, New York
2675. Cattaraugus (NY), County of, New York
2676. Cayuga (NY), County of, New York
2677. Centereach Fire District (NY), New York
2678. Centerport Fire District (NY), New York
2679. Chautauqua (NY), County of, New York
2680. Cheektowaga (NY), Town of, New York
2681. Chemung (NY), County of, New York
2682. Chenango (NY), County of, New York
2683. Clarkstown (NY), Town of, New York
2684. Clinton (NY), County of, New York
2685. Columbia (NY), County of, New York
2686. Cortland (NY), County of, New York

2687. Dutchess (NY), County of, New York
2688. East Hampton (NY), Village of, New York
2689. East Rockaway (NY), Village of, New York
2690. Erie (NY), County of, New York
2691. Essex (NY), County of, New York
2692. Farmingdale (NY), Village of, New York
2693. Floral Park (NY), Village of, New York
2694. Franklin (NY), County of, New York
2695. Fulton (NY), County of, New York
2696. Garden City (NY), Village of, New York
2697. Genesee (NY), County of, New York
2698. Geneva (NY), City of, New York
2699. Great Neck (NY), Village of, New York
2700. Greene (NY), County of, New York
2701. Greenport (NY), Village of, New York
2702. Hamilton (NY), County of, New York
2703. Hauppauge Fire District (NY), New York
2704. Haverstraw (NY), Town of, New York
2705. Hempstead (NY), Village of, New York
2706. Hempstead (NY), Town of, New York
2707. Herkimer (NY), Village of, New York
2708. Herkimer (NY), County of, New York
2709. Hicksville Water District (NY), New York
2710. Huntington (NY), Town of, New York
2711. Island Park (NY), Village of, New York
2712. Islandia (NY), Village of, New York
2713. Islip (NY), Town of, New York
2714. Islip Terrace Fire District (NY), New York
2715. Ithaca (NY), City of, New York
2716. Jefferson (NY), County of, New York
2717. Kingston (NY), City of, New York
2718. Lackawanna (NY), City of, New York
2719. Lake Grove (NY), Village of, New York
2720. Lancaster (NY), Town of, New York
2721. Lawrence (NY), Village of, New York
2722. Levittown Fire District (NY), New York
2723. Lewis (NY), County of, New York
2724. Lindenhurst (NY), Village of, New York
2725. Livingston (NY), County of, New York
2726. Lloyd Harbor (NY), Village of, New York
2727. Long Beach (NY), City of, New York
2728. Lynbrook (NY), Village of, New York
2729. Madison (NY), County of, New York
2730. Massapequa Park (NY), Village of, New York
2731. Melville Fire District (NY), New York
2732. Merrick Library (NY), New York
2733. Mill Neck (NY), Village of, New York
2734. Miller Place Fire District (NY), New York
2735. Millerton (NY), Village of, New York
2736. Monroe (NY), County of, New York
2737. Montgomery (NY), County of, New York
2738. Mount Sinai Fire District (NY), New York
2739. Mount Vernon (NY), City of, New York
2740. Nassau (NY), County of, New York
2741. Nassau University Medical Center (NY), New York
2742. Nesconset Fire District (NY), New York
2743. New Hyde Park (NY), Village of, New York
2744. New York (NY), City of, New York
2745. Niagara (NY), County of, New York
2746. Nissequogue (NY), Village of, New York
2747. North Hempstead (NY), Town of, New York
2748. North Merrick Fire District (NY), New York
2749. North Patchogue Fire District (NY), New York
2750. Northport (NY), Village of, New York
2751. Ogdensburg (NY), City of, New York
2752. Old Westbury (NY), Village of, New York
2753. Oneida (NY), County of, New York
2754. Onondaga (NY), County of, New York
2755. Ontario (NY), County of, New York
2756. Orange (NY), County of, New York
2757. Orangetown (NY), Town of, New York
2758. Orleans (NY), County of, New York
2759. Oswego (NY), County of, New York
2760. Otsego (NY), County of, New York
2761. Oyster Bay (NY), Town of, New York
2762. Patchogue (NY), Village of, New York
2763. Plainview - Old Bethpage Public Library (NY), New York
2764. Plattsburgh (NY), City of, New York
2765. Poquott (NY), Village of, New York
2766. Port Washington North (NY), Village of, New York
2767. Port Washington Water District (NY), New York
2768. Poughkeepsie (NY), City of, New York
2769. Poughkeepsie (NY), Town of, New York
2770. Putnam (NY), County of, New York
2771. Ramapo (NY), Town of, New York
2772. Rensselaer (NY), County of, New York
2773. Ridge Fire District (NY), New York
2774. Riverhead (NY), Town of, New York

2775. Rochester (NY), City of, New York
2776. Rockland (NY), County of, New York
2777. Rockville Centre Public Library (NY), New York
2778. Rome (NY), City of, New York
2779. Roslyn Water District (NY), New York
2780. Saltaire (NY), Village of, New York
2781. Saratoga (NY), County of, New York
2782. Saratoga Springs (NY), City of, New York
2783. Schenectady (NY), City of, New York
2784. Schenectady (NY), County of, New York
2785. Schoharie (NY), County of, New York
2786. Schuyler (NY), County of, New York
2787. Seneca (NY), County of, New York
2788. Smithtown (NY), Town of, New York
2789. Smithtown Fire District (NY), New York
2790. South Farmingdale Fire District (NY), New York
2791. Southampton (NY), Town of, New York
2792. Southold (NY), Town of, New York
2793. St. James Fire District (NY), New York
2794. St. Lawrence (NY), County of, New York
2795. Steuben (NY), County of, New York
2796. Stewart Manor (NY), Village of, New York
2797. Stony Brook Fire District (NY), New York
2798. Stony Point (NY), Town of, New York
2799. Suffern (NY), Village of, New York
2800. Suffolk (NY), County of, New York
2801. Sullivan (NY), County of, New York
2802. Syracuse (NY), City of, New York
2803. Tioga (NY), County of, New York
2804. Tompkins (NY), County of, New York
2805. Tonawanda (NY), Town of, New York
2806. Troy (NY), City of, New York
2807. Ulster (NY), County of, New York
2808. Uniondale Fire District (NY), New York
2809. Utica (NY), City of, New York
2810. Valley Stream (NY), Village of, New York
2811. Village of the Branch (NY), Village of, New York
2812. Wappinger (NY), Town of, New York
2813. Wappingers Falls (NY), Village of, New York
2814. Warren (NY), County of, New York
2815. Washington (NY), County of, New York
2816. West Hampton Dunes (NY), Village of, New York
2817. West Haverstraw (NY), Village of, New York
2818. West Hempstead Public Library (NY), New York
2819. Westbury (NY), Village of, New York
2820. Westchester (NY), County of, New York
2821. Wyoming (NY), County of, New York
2822. Yates (NY), County of, New York
2823. Yonkers (NY), City of, New York
2824. Alamance (NC), County of, North Carolina
2825. Alexander (NC), County of, North Carolina
2826. Alleghany (NC), County of, North Carolina
2827. Anson (NC), County of, North Carolina
2828. Ashe (NC), County of, North Carolina
2829. Beaufort (NC), County of, North Carolina
2830. Bertie (NC), County of, North Carolina
2831. Bladen (NC), County of, North Carolina
2832. Brunswick (NC), County of, North Carolina
2833. Buncombe (NC), County of, North Carolina
2834. Burke (NC), County of, North Carolina
2835. Cabarrus (NC), County of, North Carolina
2836. Caldwell (NC), County of, North Carolina
2837. Camden (NC), County of, North Carolina
2838. Canton (NC), Town of, North Carolina
2839. Carteret (NC), County of, North Carolina
2840. Caswell (NC), County of, North Carolina
2841. Catawba (NC), County of, North Carolina
2842. Chatham (NC), County of, North Carolina
2843. Cherokee (NC), County of, North Carolina
2844. Chowan (NC), County of, North Carolina
2845. Cleveland (NC), County of, North Carolina
2846. Columbus (NC), County of, North Carolina
2847. Craven (NC), County of, North Carolina
2848. Cumberland (NC), County of, North Carolina
2849. Currituck (NC), County of, North Carolina
2850. Dare (NC), County of, North Carolina
2851. Davidson (NC), County of, North Carolina
2852. Davie (NC), County of, North Carolina
2853. Duplin (NC), County of, North Carolina
2854. Durham (NC), County of, North Carolina

2855. Fayetteville (NC), City of, North Carolina
2856. Forsyth (NC), County of, North Carolina
2857. Franklin (NC), County of, North Carolina
2858. Gaston (NC), County of, North Carolina
2859. Granville (NC), County of, North Carolina
2860. Greene (NC), County of, North Carolina
2861. Greensboro (NC), City of, North Carolina
2862. Guilford (NC), County of, North Carolina
2863. Halifax (NC), County of, North Carolina
2864. Haywood (NC), County of, North Carolina
2865. Henderson (NC), City of, North Carolina
2866. Hickory (NC), City of, North Carolina
2867. Iredell (NC), County of, North Carolina
2868. Jacksonville (NC), City of, North Carolina
2869. Jones (NC), County of, North Carolina
2870. Lee (NC), County of, North Carolina
2871. Lenoir (NC), County of, North Carolina
2872. Lincoln (NC), County of, North Carolina
2873. Madison (NC), County of, North Carolina
2874. Martin (NC), County of, North Carolina
2875. McDowell (NC), County of, North Carolina
2876. Mecklenburg (NC), County of, North Carolina
2877. Mitchell (NC), County of, North Carolina
2878. Moore (NC), County of, North Carolina
2879. New Hanover (NC), County of, North Carolina
2880. Onslow (NC), County of, North Carolina
2881. Orange (NC), County of, North Carolina
2882. Pamlico (NC), County of, North Carolina
2883. Pasquotank (NC), County of, North Carolina
2884. Person (NC), County of, North Carolina
2885. Pitt (NC), County of, North Carolina
2886. Polk (NC), County of, North Carolina
2887. Randolph (NC), County of, North Carolina
2888. Richmond (NC), County of, North Carolina
2889. Robeson (NC), County of, North Carolina
2890. Rockingham (NC), County of, North Carolina
2891. Rowan (NC), County of, North Carolina
2892. Rutherford (NC), County of, North Carolina
2893. Sampson (NC), County of, North Carolina
2894. Scotland (NC), County of, North Carolina
2895. Stokes (NC), County of, North Carolina
2896. Surry (NC), County of, North Carolina
2897. Tyrrell (NC), County of, North Carolina
2898. Vance (NC), County of, North Carolina
2899. Warren (NC), County of, North Carolina
2900. Washington (NC), County of, North Carolina
2901. Watauga (NC), County of, North Carolina
2902. Wayne (NC), County of, North Carolina
2903. Wilkes (NC), County of, North Carolina
2904. Wilmington (NC), City of, North Carolina
2905. Winston-Salem (NC), City of, North Carolina
2906. Yadkin (NC), County of, North Carolina
2907. Yancey (NC), County of, North Carolina
2908. Barnes (ND), County of, North Dakota
2909. Benson (ND), County of, North Dakota
2910. Bismarck (ND), City of, North Dakota
2911. Burleigh (ND), County of, North Dakota
2912. Cass (ND), County of, North Dakota
2913. Devils Lake (ND), City of, North Dakota
2914. Dickey (ND), County of, North Dakota
2915. Dunn (ND), County of, North Dakota
2916. Eddy (ND), County of, North Dakota
2917. Fargo (ND), City of, North Dakota
2918. Foster (ND), County of, North Dakota
2919. Grand Forks (ND), City of, North Dakota
2920. Grand Forks (ND), County of, North Dakota
2921. Lamoure (ND), County of, North Dakota
2922. Lisbon (ND), City of, North Dakota
2923. McKenzie (ND), County of, North Dakota
2924. McLean (ND), County of, North Dakota
2925. Mercer (ND), County of, North Dakota
2926. Mountrail (ND), County of, North Dakota
2927. Pembina (ND), County of, North Dakota
2928. Pierce (ND), County of, North Dakota
2929. Ramsey (ND), County of, North Dakota
2930. Ransom (ND), County of, North Dakota
2931. Richland (ND), County of, North Dakota
2932. Rolette (ND), County of, North Dakota
2933. Sargent (ND), County of, North Dakota
2934. Stark (ND), County of, North Dakota
2935. Towner (ND), County of, North Dakota
2936. Walsh (ND), County of, North Dakota
2937. Ward (ND), County of, North Dakota
2938. Wells (ND), County of, North Dakota
2939. Williams (ND), County of, North Dakota
2940. Adams (OH), County of, Ohio
2941. Akron (OH), City of, Ohio
2942. Allen (OH), County of, Ohio
2943. Ashland (OH), City of, Ohio
2944. Ashland (OH), County of, Ohio

2945. Ashtabula (OH), County of, Ohio
2946. Athens (OH), County of, Ohio
2947. Auglaize (OH), County of, Ohio
2948. Aurora (OH), City of, Ohio
2949. Barberton (OH), City of, Ohio
2950. Belmont (OH), County of, Ohio
2951. Boston (OH), Township of, Ohio
2952. Boston Heights (OH), Village of, Ohio
2953. Broadview Heights (OH), City of, Ohio
2954. Brooklyn Heights (OH), Village of, Ohio
2955. Brown (OH), County of, Ohio
2956. Brunswick (OH), City of, Ohio
2957. Butler (OH), County of, Ohio
2958. Carroll (OH), County of, Ohio
2959. Champaign (OH), County of, Ohio
2960. Cincinnati (OH), City of, Ohio
2961. Clermont (OH), County of, Ohio
2962. Cleveland (OH), City of, Ohio
2963. Clinton (OH), Village of, Ohio
2964. Clinton (OH), County of, Ohio
2965. Columbiana (OH), County of, Ohio
2966. Columbus (OH), City of, Ohio
2967. Copley (OH), Township of, Ohio
2968. Coshocton (OH), County of, Ohio
2969. Coventry (OH), Township of, Ohio
2970. Crawford (OH), County of, Ohio
2971. Cuyahoga Falls (OH), City of, Ohio
2972. Darke (OH), County of, Ohio
2973. Dayton (OH), City of, Ohio
2974. Delaware (OH), County of, Ohio
2975. East Cleveland (OH), City of, Ohio
2976. Elyria (OH), City of, Ohio
2977. Erie (OH), County of, Ohio
2978. Euclid (OH), City of, Ohio
2979. Fairfield (OH), City of, Ohio
2980. Fairfield (OH), County of, Ohio
2981. Fairlawn (OH), City of, Ohio
2982. Fayette (OH), County of, Ohio
2983. Findlay (OH), City of, Ohio
2984. Fostoria (OH), City of, Ohio
2985. Four County Board of Alcohol, Drug Addiction and Mental Health Services (OH), Ohio
2986. Franklin (OH), County of, Ohio
2987. Fulton (OH), County of, Ohio
2988. Gallia (OH), County of, Ohio
2989. Garfield Heights (OH), City of, Ohio
2990. Geauga (OH), County of, Ohio
2991. Green (OH), City of, Ohio
2992. Guernsey (OH), County of, Ohio
2993. Hamilton (OH), City of, Ohio
2994. Hamilton (OH), County of, Ohio
2995. Hancock (OH), County of, Ohio
2996. Harrison (OH), County of, Ohio
2997. Hocking (OH), County of, Ohio
2998. Huron (OH), City of, Ohio
2999. Huron (OH), County of, Ohio
3000. Ironton (OH), City of, Ohio
3001. Jackson (OH), County of, Ohio
3002. Jefferson (OH), County of, Ohio
3003. Kent (OH), City of, Ohio
3004. Knox (OH), County of, Ohio
3005. Lake (OH), County of, Ohio
3006. Lakemore (OH), Village of, Ohio
3007. Lakewood (OH), City of, Ohio
3008. Lawrence (OH), County of, Ohio
3009. Lebanon (OH), City of, Ohio
3010. Lexington (OH), Village of, Ohio*
3011. Licking (OH), County of, Ohio
3012. Lima (OH), City of, Ohio
3013. Logan (OH), County of, Ohio
3014. Lorain (OH), City of, Ohio
3015. Lorain (OH), County of, Ohio
3016. Lucas (OH), County of, Ohio
3017. Lucas County Children Services Board of Trustees (OH), Ohio
3018. Lyndhurst (OH), City of, Ohio
3019. Macedonia (OH), City of, Ohio
3020. Mansfield (OH), City of, Ohio
3021. Marietta (OH), City of, Ohio
3022. Marion (OH), County of, Ohio
3023. Mayfield Heights (OH), City of, Ohio
3024. Medina (OH), County of, Ohio
3025. Meigs (OH), County of, Ohio
3026. Mental Health & Recovery Services Board of Allen, Auglaize, and Hardin Counties (OH), Ohio
3027. Mental Health & Recovery Services Board of Lucas County (OH), Ohio
3028. Mercer (OH), County of, Ohio
3029. Miami (OH), County of, Ohio
3030. Middletown (OH), City of, Ohio
3031. Mogadore (OH), Village of, Ohio
3032. Monroe (OH), County of, Ohio
3033. Montgomery (OH), County of, Ohio
3034. Morrow (OH), County of, Ohio
3035. Munroe Falls (OH), City of, Ohio
3036. Muskingum (OH), County of, Ohio
3037. New Franklin (OH), City of, Ohio
3038. Newburgh Heights (OH), Village of, Ohio
3039. Noble (OH), County of, Ohio
3040. North Olmsted (OH), City of, Ohio

3041. North Ridgeville (OH), City of, Ohio
3042. North Royalton (OH), City of, Ohio
3043. Norton (OH), City of, Ohio
3044. Norwalk (OH), City of, Ohio
3045. Olmsted Falls (OH), City of, Ohio
3046. Ottawa (OH), County of, Ohio
3047. Painesville (OH), Township of, Ohio
3048. Parma (OH), City of, Ohio
3049. Parma Heights (OH), City of, Ohio
3050. Peninsula (OH), Village of, Ohio
3051. Perry (OH), County of, Ohio
3052. Pike (OH), County of, Ohio
3053. Portage (OH), County of, Ohio
3054. Portsmouth (OH), City of, Ohio
3055. Ravenna (OH), City of, Ohio
3056. Richfield (OH), Village of, Ohio
3057. Richland County Children's Services (OH), Ohio
3058. Ross (OH), County of, Ohio
3059. Sandusky (OH), City of, Ohio
3060. Sandusky (OH), County of, Ohio
3061. Scioto (OH), County of, Ohio
3062. Seneca (OH), County of, Ohio
3063. Seven Hills (OH), City of, Ohio
3064. Shelby (OH), County of, Ohio
3065. Silver Lake (OH), Village of, Ohio
3066. Springfield (OH), Township of, Ohio
3067. St. Marys (OH), City of, Ohio
3068. Stark (OH), County of, Ohio
3069. Stow (OH), City of, Ohio
3070. Strongsville (OH), City of, Ohio
3071. Tallmadge (OH), City of, Ohio
3072. Toledo (OH), City of, Ohio
3073. Trumbull (OH), County of, Ohio
3074. Tuscarawas (OH), County of, Ohio
3075. Valley Fire District (OH), Ohio
3076. Van Wert (OH), City of, Ohio
3077. Van Wert (OH), County of, Ohio
3078. Vinton (OH), County of, Ohio
3079. Warren (OH), City of, Ohio
3080. Warrensville Heights (OH), City of, Ohio
3081. Washington (OH), County of, Ohio
3082. Wayne (OH), County of, Ohio
3083. Wickliffe (OH), City of, Ohio
3084. Williams (OH), County of, Ohio
3085. Wyandot (OH), County of, Ohio
3086. Youngstown (OH), City of, Ohio
3087. Ada (OK), City of, Oklahoma
3088. Altus (OK), City of, Oklahoma
3089. Anadarko (OK), City of, Oklahoma
3090. Atoka (OK), County of, Oklahoma
3091. Beckham (OK), County of, Oklahoma
3092. Bethany (OK), City of, Oklahoma
3093. Broken Arrow (OK), City of, Oklahoma
3094. Burns Flat (OK), Town of, Oklahoma
3095. Caddo (OK), County of, Oklahoma
3096. Choctaw (OK), County of, Oklahoma
3097. Cimarron (OK), County of, Oklahoma
3098. Cleveland (OK), County of, Oklahoma
3099. Coal (OK), County of, Oklahoma
3100. Collinsville (OK), City of, Oklahoma*
3101. Comanche (OK), County of, Oklahoma
3102. Craig (OK), County of, Oklahoma
3103. Creek (OK), County of, Oklahoma
3104. Custer (OK), County of, Oklahoma
3105. Delaware (OK), County of, Oklahoma
3106. Dewey (OK), County of, Oklahoma
3107. Edmond (OK), City of, Oklahoma
3108. El Reno (OK), City of, Oklahoma
3109. Elk City (OK), City of, Oklahoma
3110. Enid (OK), City of, Oklahoma
3111. Fort Cobb (OK), Town of, Oklahoma
3112. Garvin (OK), County of, Oklahoma
3113. Grady (OK), County of, Oklahoma
3114. Greer (OK), County of, Oklahoma
3115. Guthrie (OK), City of, Oklahoma
3116. Harmon (OK), County of, Oklahoma
3117. Harper (OK), County of, Oklahoma
3118. Haskell (OK), County of, Oklahoma
3119. Hughes (OK), County of, Oklahoma
3120. Jackson (OK), County of, Oklahoma
3121. Jefferson (OK), County of, Oklahoma
3122. Jenks (OK), City of, Oklahoma
3123. Johnston (OK), County of, Oklahoma
3124. Kay (OK), County of, Oklahoma
3125. Kiowa (OK), County of, Oklahoma
3126. Latimer (OK), County of, Oklahoma
3127. Lawton (OK), City of, Oklahoma
3128. Le Flore (OK), County of, Oklahoma
3129. Lincoln (OK), County of, Oklahoma
3130. Logan (OK), County of, Oklahoma
3131. Love (OK), County of, Oklahoma
3132. Major (OK), County of, Oklahoma
3133. Mayes (OK), County of, Oklahoma
3134. McClain (OK), County of, Oklahoma
3135. McCurtain (OK), County of, Oklahoma
3136. Midwest City (OK), City of, Oklahoma
3137. Muskogee (OK), City of, Oklahoma
3138. Muskogee (OK), County of, Oklahoma
3139. Mustang (OK), City of, Oklahoma
3140. Noble (OK), County of, Oklahoma
3141. Nowata (OK), County of, Oklahoma

3142. Okfuskee (OK), County of, Oklahoma
3143. Oklahoma (OK), County of, Oklahoma
3144. Oklahoma City (OK), City of, Oklahoma
3145. Okmulgee (OK), County of, Oklahoma
3146. Osage (OK), County of, Oklahoma
3147. Ottawa (OK), County of, Oklahoma
3148. Owasso (OK), City of, Oklahoma
3149. Pawnee (OK), County of, Oklahoma
3150. Payne (OK), County of, Oklahoma
3151. Pittsburg (OK), County of, Oklahoma
3152. Ponca City (OK), City of, Oklahoma
3153. Pottawatomie (OK), County of, Oklahoma
3154. Roger Mills (OK), County of, Oklahoma
3155. Rogers (OK), County of, Oklahoma
3156. Seminole (OK), City of, Oklahoma
3157. Seminole (OK), County of, Oklahoma
3158. Shawnee (OK), City of, Oklahoma
3159. Stephens (OK), County of, Oklahoma
3160. Stillwater (OK), City of, Oklahoma
3161. Texas (OK), County of, Oklahoma
3162. Tillman (OK), County of, Oklahoma
3163. Tulsa (OK), City of, Oklahoma
3164. Tulsa (OK), County of, Oklahoma
3165. Washington (OK), County of, Oklahoma
3166. Woods (OK), County of, Oklahoma
3167. Woodward (OK), County of, Oklahoma
3168. Yukon (OK), City of, Oklahoma
3169. Clackamas (OR), County of, Oregon
3170. Clatsop (OR), County of, Oregon
3171. Columbia (OR), County of, Oregon
3172. Coos (OR), County of, Oregon
3173. Curry (OR), County of, Oregon
3174. Jackson (OR), County of, Oregon
3175. Josephine (OR), County of, Oregon
3176. Lane (OR), County of, Oregon
3177. Multnomah (OR), County of, Oregon
3178. Portland (OR), City of, Oregon
3179. Washington (OR), County of, Oregon
3180. Yamhill (OR), County of, Oregon
3181. Adams (PA), County of, Pennsylvania
3182. Aliquippa (PA), City of, Pennsylvania
3183. Allegheny (PA), County of, Pennsylvania
3184. Allegheny (PA), County of (DA), Pennsylvania
3185. Armstrong (PA), County of, Pennsylvania
3186. Beaver (PA), County of, Pennsylvania
3187. Bedford (PA), County of, Pennsylvania
3188. Bensalem (PA), Township of, Pennsylvania
3189. Berks (PA), County of (DA), Pennsylvania
3190. Bradford (PA), County of, Pennsylvania
3191. Bristol (PA), Township of, Pennsylvania
3192. Bucks (PA), County of, Pennsylvania
3193. Bucks (PA), County of (DA), Pennsylvania
3194. Cambria (PA), County of, Pennsylvania
3195. Carbon (PA), County of, Pennsylvania
3196. Chester (PA), County of, Pennsylvania
3197. Chester (PA), County of (DA), Pennsylvania
3198. Clarion (PA), County of, Pennsylvania
3199. Clearfield (PA), County of, Pennsylvania
3200. Clearfield (PA), County of (DA), Pennsylvania
3201. Clinton (PA), County of, Pennsylvania
3202. Coatesville (PA), City of, Pennsylvania
3203. Columbia (PA), County of, Pennsylvania
3204. Cumberland (PA), County of, Pennsylvania
3205. Dauphin (PA), County of, Pennsylvania
3206. Dauphin (PA), County of (DA), Pennsylvania
3207. Delaware (PA), County of, Pennsylvania
3208. Delaware (PA), County of (DA), Pennsylvania
3209. Edwardsville (PA), Borough of, Pennsylvania
3210. Erie (PA), County of, Pennsylvania
3211. Erie (PA), County of (DA), Pennsylvania
3212. Exeter (PA), Borough of, Pennsylvania
3213. Fairview (PA), Township of, Pennsylvania
3214. Fayette (PA), County of, Pennsylvania
3215. Forty Fort (PA), Borough of, Pennsylvania
3216. Franklin (PA), County of, Pennsylvania
3217. Greene (PA), County of, Pennsylvania
3218. Hanover (PA), Township of, Pennsylvania
3219. Hazleton (PA), City of, Pennsylvania
3220. Huntingdon (PA), County of, Pennsylvania
3221. Indiana (PA), County of, Pennsylvania
3222. Kingston (PA), Borough of, Pennsylvania
3223. Lackawanna (PA), County of, Pennsylvania
3224. Lawrence (PA), County of, Pennsylvania
3225. Lehigh (PA), County of, Pennsylvania
3226. Lehigh (PA), County of (DA), Pennsylvania
3227. Lock Haven (PA), City of, Pennsylvania

3228. Lower Makefield (PA), Township of, Pennsylvania
3229. Lower Southampton (PA), Township of, Pennsylvania
3230. Luzerne (PA), County of, Pennsylvania
3231. Lycoming (PA), County of, Pennsylvania
3232. Mahoning (PA), Township of (Lawrence County), Pennsylvania
3233. Mercer (PA), County of, Pennsylvania
3234. Middletown (PA), Township of, Pennsylvania
3235. Monroe (PA), County of, Pennsylvania
3236. Morrisville (PA), Borough of, Pennsylvania
3237. Nanticoke (PA), City of, Pennsylvania
3238. New Castle (PA), City of, Pennsylvania
3239. Newtown (PA), Township of, Pennsylvania
3240. Norristown (PA), Borough of, Pennsylvania
3241. Northampton (PA), County of, Pennsylvania
3242. Northampton (PA), County of (DA), Pennsylvania
3243. Northumberland (PA), County of, Pennsylvania
3244. Philadelphia (PA), City of, Pennsylvania
3245. Philadelphia (PA), City of (DA), Pennsylvania
3246. Pike (PA), County of, Pennsylvania
3247. Pittsburgh (PA), City of, Pennsylvania
3248. Plains (PA), Township of, Pennsylvania
3249. Schuylkill (PA), County of, Pennsylvania
3250. Southeastern Pennsylvania Transportation Authority (PA), Pennsylvania
3251. Sugar Notch (PA), Borough of, Pennsylvania
3252. Tioga (PA), County of, Pennsylvania
3253. Union (PA), Township of, Pennsylvania
3254. Wampum (PA), Borough of, Pennsylvania
3255. Warminster (PA), Township of, Pennsylvania
3256. Warrington (PA), Township of, Pennsylvania
3257. Washington (PA), County of, Pennsylvania
3258. West Norriton (PA), Township of, Pennsylvania
3259. West Pittston (PA), Borough of, Pennsylvania
3260. Westmoreland (PA), County of, Pennsylvania
3261. Westmoreland (PA), County of (DA), Pennsylvania
3262. Wilkes-Barre (PA), Township of, Pennsylvania
3263. Wilkes-Barre (PA), City of, Pennsylvania
3264. Wright (PA), Township of, Pennsylvania
3265. Wyoming (PA), Borough of, Pennsylvania
3266. Wyoming (PA), County of, Pennsylvania
3267. York (PA), County of, Pennsylvania
3268. Adjuntas (PR), Municipality of, Puerto Rico
3269. Arroyo (PR), Municipality of, Puerto Rico
3270. Barceloneta (PR), Municipality of, Puerto Rico
3271. Bayamon (PR), Municipality of, Puerto Rico
3272. Caguas (PR), Municipality of, Puerto Rico
3273. Canóvanas (PR), Municipality of, Puerto Rico
3274. Catano (PR), Municipality of, Puerto Rico
3275. Cayey (PR), Municipality of, Puerto Rico
3276. Ceiba (PR), Municipality of, Puerto Rico
3277. Cidra (PR), Municipality of, Puerto Rico
3278. Coamo (PR), Municipality of, Puerto Rico
3279. Guayama (PR), Municipality of, Puerto Rico
3280. Guayanilla (PR), Municipality of, Puerto Rico
3281. Isla De Vieques (PR), Municipality of, Puerto Rico
3282. Juncos (PR), Municipality of, Puerto Rico
3283. Loiza (PR), Municipality of, Puerto Rico
3284. Rio Grande (PR), Municipality of, Puerto Rico
3285. Sabana Grande (PR), Municipality of, Puerto Rico
3286. San Juan (PR), Municipality of, Puerto Rico
3287. Vega Alta (PR), Municipality of, Puerto Rico
3288. Villalba (PR), Municipality of, Puerto Rico
3289. Yabucoa (PR), Municipality of, Puerto Rico
3290. Barrington (RI), Town of, Rhode Island
3291. Bristol (RI), Town of, Rhode Island
3292. Burrillville (RI), Town of, Rhode Island
3293. Central Falls (RI), City of, Rhode Island
3294. Charlestown (RI), Town of, Rhode Island

3295. Coventry (RI), Town of, Rhode Island
3296. Cranston (RI), City of, Rhode Island
3297. Cumberland (RI), Town of, Rhode Island
3298. East Greenwich (RI), Town of, Rhode Island
3299. East Providence (RI), City of, Rhode Island
3300. Foster (RI), Town of, Rhode Island
3301. Glocester (RI), Town of, Rhode Island
3302. Hopkinton (RI), Town of, Rhode Island
3303. Jamestown (RI), Town of, Rhode Island
3304. Johnston (RI), Town of, Rhode Island
3305. Middletown (RI), Town of, Rhode Island
3306. Narragansett (RI), Town of, Rhode Island
3307. Newport (RI), City of, Rhode Island
3308. North Kingstown (RI), Town of, Rhode Island
3309. North Providence (RI), Town of, Rhode Island
3310. Pawtucket (RI), City of, Rhode Island
3311. Portsmouth (RI), Town of, Rhode Island
3312. Providence (RI), City of, Rhode Island
3313. Richmond (RI), Town of, Rhode Island
3314. Scituate (RI), Town of, Rhode Island
3315. Smithfield (RI), Town of, Rhode Island
3316. South Kingstown (RI), Town of, Rhode Island
3317. Warren (RI), Town of, Rhode Island
3318. Warwick (RI), City of, Rhode Island
3319. West Greenwich (RI), Town of, Rhode Island
3320. West Warwick (RI), Town of, Rhode Island
3321. Westerly (RI), Town of, Rhode Island
3322. Woonsocket (RI), City of, Rhode Island
3323. Abbeville (SC), County of, South Carolina
3324. Aiken (SC), County of, South Carolina
3325. Allendale (SC), County of, South Carolina
3326. Anderson (SC), County of, South Carolina
3327. Bamberg (SC), County of, South Carolina
3328. Barnwell (SC), County of, South Carolina
3329. Beaufort (SC), County of, South Carolina
3330. Berkeley (SC), County of, South Carolina
3331. Calhoun (SC), County of, South Carolina
3332. Charleston (SC), City of, South Carolina
3333. Charleston (SC), County of, South Carolina
3334. Cherokee (SC), County of, South Carolina
3335. Chester (SC), City of, South Carolina
3336. Chester (SC), County of, South Carolina
3337. Chesterfield (SC), County of, South Carolina
3338. Clarendon (SC), County of, South Carolina
3339. Colleton (SC), County of, South Carolina
3340. Columbia (SC), City of, South Carolina
3341. Dillon (SC), County of, South Carolina
3342. Dorchester (SC), County of, South Carolina
3343. Edgefield (SC), County of, South Carolina
3344. Fairfield (SC), County of, South Carolina
3345. Florence (SC), County of, South Carolina
3346. Georgetown (SC), County of, South Carolina
3347. Georgetown (SC), City of, South Carolina
3348. Greenville (SC), County of, South Carolina
3349. Greenwood (SC), County of, South Carolina
3350. Hampton (SC), County of, South Carolina
3351. Horry (SC), County of, South Carolina
3352. Jasper (SC), County of, South Carolina
3353. Kershaw (SC), County of, South Carolina
3354. Kershaw County Hospital Board (SC), South Carolina
3355. Lancaster (SC), County of, South Carolina
3356. Laurens (SC), County of, South Carolina
3357. Lee (SC), County of, South Carolina
3358. Lexington (SC), County of, South Carolina
3359. Marion (SC), County of, South Carolina
3360. Marlboro (SC), County of, South Carolina
3361. McCormick (SC), County of, South Carolina
3362. Mount Pleasant (SC), Town of, South Carolina
3363. Myrtle Beach (SC), City of, South Carolina
3364. Newberry (SC), County of, South Carolina
3365. North Charleston (SC), City of, South Carolina
3366. Oconee (SC), County of, South Carolina
3367. Orangeburg (SC), City of, South Carolina
3368. Orangeburg (SC), County of, South Carolina
3369. Pickens (SC), County of, South Carolina
3370. Richland (SC), County of, South Carolina
3371. Saluda (SC), County of, South Carolina
3372. Spartanburg (SC), County of, South Carolina

3373. Summerville (SC), Town of, South Carolina
3374. Sumter (SC), County of, South Carolina
3375. Union (SC), County of, South Carolina
3376. Williamsburg (SC), County of, South Carolina
3377. York (SC), County of, South Carolina
3378. Pennington (SD), County of, South Dakota
3379. Arlington (TN), Town of, Tennessee
3380. Blount (TN), County of, Tennessee
3381. Campbell (TN), County of, Tennessee
3382. Cannon (TN), County of, Tennessee
3383. Claiborne (TN), County of, Tennessee
3384. Clarksville (TN), City of, Tennessee
3385. Crockett (TN), County of, Tennessee
3386. Dandridge (TN), Town of, Tennessee
3387. Decatur (TN), County of, Tennessee
3388. Decatur (TN), Town of, Tennessee
3389. Fentress (TN), County of, Tennessee
3390. Gatlinburg (TN), City of, Tennessee
3391. Germantown (TN), City of, Tennessee
3392. Greene (TN), County of, Tennessee
3393. Hamilton (TN), County of, Tennessee
3394. Hancock (TN), County of, Tennessee
3395. Hawkins (TN), County of, Tennessee
3396. Haywood (TN), County of, Tennessee
3397. Henderson (TN), County of, Tennessee
3398. Jefferson (TN), County of, Tennessee
3399. Johnson (TN), County of, Tennessee
3400. Lauderdale (TN), County of, Tennessee
3401. Lexington (TN), City of, Tennessee
3402. Madison (TN), County of, Tennessee
3403. Maryville (TN), City of, Tennessee
3404. Memphis (TN), City of, Tennessee
3405. Millington (TN), City of, Tennessee
3406. Montgomery (TN), County of, Tennessee
3407. Morgan (TN), County of, Tennessee
3408. Nashville-Davidson County (TN), Metropolitan Government of, Tennessee
3409. Obion (TN), County of, Tennessee
3410. Overton (TN), County of, Tennessee
3411. Pickett (TN), County of, Tennessee
3412. Pigeon Forge (TN), City of, Tennessee
3413. Ripley (TN), City of, Tennessee
3414. Rutherford (TN), County of, Tennessee
3415. Scott (TN), County of, Tennessee
3416. Shelby (TN), County of, Tennessee
3417. Smith (TN), County of, Tennessee
3418. Sumner (TN), County of, Tennessee
3419. Washington (TN), County of, Tennessee
3420. Williamson (TN), County of, Tennessee
3421. Angelina (TX), County of, Texas
3422. Bailey (TX), County of, Texas
3423. Bastrop (TX), County of, Texas
3424. Bee (TX), County of, Texas
3425. Bexar (TX), County of, Texas
3426. Bexar County Hospital District (TX), Texas
3427. Blanco (TX), County of, Texas
3428. Bowie (TX), County of, Texas
3429. Brazos (TX), County of, Texas
3430. Brooks (TX), County of, Texas
3431. Burleson (TX), County of, Texas
3432. Burleson County Hospital District (TX), County of, Texas
3433. Burnet (TX), County of, Texas
3434. Caldwell (TX), County of, Texas
3435. Calhoun (TX), County of, Texas
3436. Cameron (TX), County of, Texas
3437. Camp (TX), County of, Texas
3438. Cass (TX), County of, Texas
3439. Castro (TX), County of, Texas
3440. Cherokee (TX), County of, Texas
3441. Childress (TX), County of, Texas
3442. Clay (TX), County of, Texas
3443. Colorado (TX), County of, Texas
3444. Cooke (TX), County of, Texas
3445. Coryell (TX), County of, Texas
3446. Dallas (TX), County of, Texas
3447. Dallas County Hospital District (TX), Texas
3448. Delta (TX), County of, Texas
3449. Dimmit (TX), County of, Texas
3450. Duval (TX), County of, Texas
3451. Eagle Pass (TX), City of, Texas
3452. Ector (TX), County of, Texas
3453. El Paso (TX), County of, Texas
3454. Ellis (TX), County of, Texas
3455. Falls (TX), County of, Texas
3456. Fannin (TX), County of, Texas
3457. Fort Bend (TX), County of, Texas
3458. Franklin (TX), County of, Texas
3459. Freestone (TX), County of, Texas
3460. Galveston (TX), County of, Texas
3461. Grayson (TX), County of, Texas
3462. Guadalupe (TX), County of, Texas
3463. Guadalupe Valley Hospital (TX), Texas
3464. Hardin (TX), County of, Texas
3465. Harris (TX), County of, Texas
3466. Harris County Hospital District (TX), Texas

3467. Harrison (TX), County of, Texas
3468. Haskell (TX), County of, Texas
3469. Hays (TX), County of, Texas
3470. Henderson (TX), County of, Texas
3471. Hidalgo (TX), County of, Texas
3472. Hopkins (TX), County of, Texas
3473. Houston (TX), City of, Texas
3474. Houston (TX), County of, Texas
3475. Irving Independent School District (TX), Texas
3476. Jasper (TX), County of, Texas
3477. Jefferson (TX), County of, Texas
3478. Jim Hogg (TX), County of, Texas
3479. Jim Wells (TX), County of, Texas
3480. Johnson (TX), County of, Texas
3481. Jones (TX), County of, Texas
3482. Kaufman (TX), County of, Texas
3483. Kendall (TX), County of, Texas
3484. Kerr (TX), County of, Texas
3485. Kinney (TX), County of, Texas
3486. Kleberg (TX), County of, Texas
3487. Lamar (TX), County of, Texas
3488. Laredo (TX), City of, Texas
3489. La Salle (TX), County of, Texas
3490. Leon (TX), County of, Texas
3491. Leon Valley (TX), City of, Texas
3492. Liberty (TX), County of, Texas
3493. Limestone (TX), County of, Texas
3494. Lubbock (TX), County of, Texas
3495. Madison (TX), County of, Texas
3496. Marion (TX), County of, Texas
3497. Maverick (TX), County of, Texas
3498. McLennan (TX), County of, Texas
3499. McMullen (TX), County of, Texas
3500. Milam (TX), County of, Texas
3501. Mitchell (TX), County of, Texas
3502. Montgomery (TX), County of, Texas
3503. Morris (TX), County of, Texas
3504. Nacogdoches (TX), County of, Texas
3505. Newton (TX), County of, Texas
3506. Nolan (TX), County of, Texas
3507. Nueces (TX), County of, Texas
3508. Nueces County Hospital District (TX), Texas
3509. Ochiltree County Hospital District (TX), Texas
3510. Orange (TX), County of, Texas
3511. Palo Pinto County Hospital District (TX), Texas
3512. Panola (TX), County of, Texas
3513. Parker (TX), County of, Texas
3514. Polk (TX), County of, Texas
3515. Potter (TX), County of, Texas
3516. Red River (TX), County of, Texas
3517. Roberts (TX), County of, Texas
3518. Robertson (TX), County of, Texas
3519. Rockwall (TX), County of, Texas
3520. Rusk (TX), County of, Texas
3521. San Antonio (TX), City of, Texas
3522. San Patricio (TX), County of, Texas
3523. San Saba (TX), County of, Texas
3524. Shackelford (TX), County of, Texas
3525. Shelby (TX), County of, Texas
3526. Smith (TX), County of, Texas
3527. Socorro Independent School District (TX), Texas
3528. Stephens (TX), County of, Texas
3529. Tarrant (TX), County of, Texas
3530. Tarrant County Hospital District (TX), Texas
3531. Terrell (TX), County of, Texas
3532. Texarkana Independent School District (TX), Texas
3533. Throckmorton (TX), County of, Texas
3534. Titus (TX), County of, Texas
3535. Travis (TX), County of, Texas
3536. Trinity (TX), County of, Texas
3537. Upshur (TX), County of, Texas
3538. Uvalde (TX), County of, Texas
3539. Van Zandt (TX), County of, Texas
3540. Walker (TX), County of, Texas
3541. Waller (TX), County of, Texas
3542. Webb (TX), County of, Texas
3543. West Wharton County Hospital District (TX), Texas
3544. Wichita (TX), County of, Texas
3545. Williamson (TX), County of, Texas
3546. Wilson (TX), County of, Texas
3547. Wilson County Memorial Hospital District (TX), Texas
3548. Wood (TX), County of, Texas
3549. Zavala (TX), County of, Texas
3550. Beaver (UT), County of, Utah
3551. Cache (UT), County of, Utah
3552. Carbon (UT), County of, Utah
3553. Daggett (UT), County of, Utah
3554. Davis (UT), County of, Utah
3555. Duchesne (UT), County of, Utah
3556. Emery (UT), County of, Utah
3557. Garfield (UT), County of, Utah
3558. Grand (UT), County of, Utah
3559. Iron (UT), County of, Utah

3560. Juab (UT), County of, Utah
3561. Kane (UT), County of, Utah
3562. Millard (UT), County of, Utah
3563. Piute (UT), County of, Utah
3564. Rich (UT), County of, Utah
3565. Salt Lake (UT), County of, Utah
3566. San Juan (UT), County of, Utah
3567. Sanpete (UT), County of, Utah
3568. Sevier (UT), County of, Utah
3569. Summit (UT), County of, Utah
3570. Tooele (UT), County of, Utah
3571. Tri-County Health Department (UT), Utah
3572. Uintah (UT), County of, Utah
3573. Utah (UT), County of, Utah
3574. Wasatch (UT), County of, Utah
3575. Washington (UT), County of, Utah
3576. Wayne (UT), County of, Utah
3577. Weber (UT), County of, Utah
3578. Bennington (VT), Town of, Vermont
3579. Brattleboro (VT), Town of, Vermont
3580. Sharon (VT), Town of, Vermont
3581. St. Albans (VT), City of, Vermont
3582. Accomack (VA), County of, Virginia
3583. Alexandria (VA), City of, Virginia
3584. Alleghany (VA), County of, Virginia
3585. Amherst (VA), County of, Virginia
3586. Arlington (VA), County of, Virginia
3587. Bland (VA), County of, Virginia
3588. Botetourt (VA), County of, Virginia
3589. Bristol (VA), City of, Virginia
3590. Buchanan (VA), County of, Virginia
3591. Buena Vista (VA), City of, Virginia
3592. Carroll (VA), County of, Virginia
3593. Charlotte (VA), County of, Virginia
3594. Chesapeake (VA), City of, Virginia
3595. Chesterfield (VA), County of, Virginia
3596. Covington (VA), City of, Virginia
3597. Culpeper (VA), County of, Virginia
3598. Cumberland (VA), County of, Virginia
3599. Danville (VA), City of, Virginia
3600. Dickenson (VA), County of, Virginia
3601. Dinwiddie (VA), County of, Virginia
3602. Emporia (VA), City of, Virginia
3603. Fairfax (VA), City of, Virginia
3604. Fairfax (VA), County of, Virginia
3605. Fauquier (VA), County of, Virginia
3606. Floyd (VA), County of, Virginia
3607. Franklin (VA), County of, Virginia
3608. Frederick (VA), County of, Virginia
3609. Fredericksburg (VA), City of, Virginia
3610. Galax (VA), City of, Virginia
3611. Giles (VA), County of, Virginia
3612. Goochland (VA), County of, Virginia
3613. Grayson (VA), County of, Virginia
3614. Greensville (VA), County of, Virginia
3615. Halifax (VA), County of, Virginia
3616. Henrico (VA), County of, Virginia
3617. Henry (VA), County of, Virginia
3618. Hopewell (VA), City of, Virginia
3619. Isle of Wight (VA), County of, Virginia
3620. King and Queen (VA), County of, Virginia
3621. Lee (VA), County of, Virginia
3622. Lexington (VA), City of, Virginia
3623. Loudoun (VA), County of, Virginia
3624. Louisa (VA), County of, Virginia
3625. Madison (VA), County of, Virginia
3626. Martinsville (VA), City of, Virginia
3627. Mecklenburg (VA), County of, Virginia
3628. Montgomery (VA), County of, Virginia
3629. Norfolk (VA), City of, Virginia
3630. Northampton (VA), County of, Virginia
3631. Northumberland (VA), County of, Virginia
3632. Norton (VA), City of, Virginia
3633. Page (VA), County of, Virginia
3634. Patrick (VA), County of, Virginia
3635. Pittsylvania (VA), County of, Virginia
3636. Portsmouth (VA), City of, Virginia
3637. Prince George (VA), County of, Virginia
3638. Prince William (VA), County of, Virginia
3639. Pulaski (VA), County of, Virginia
3640. Radford (VA), City of, Virginia
3641. Richlands (VA), Town of, Virginia
3642. Richmond (VA), City of, Virginia
3643. Richmond (VA), County of, Virginia
3644. Roanoke (VA), City of, Virginia
3645. Roanoke (VA), County of, Virginia
3646. Rockbridge (VA), County of, Virginia
3647. Russell (VA), County of, Virginia
3648. Salem (VA), City of, Virginia
3649. Scott (VA), County of, Virginia
3650. Shenandoah (VA), County of, Virginia
3651. Smyth (VA), County of, Virginia
3652. Stafford (VA), County of, Virginia
3653. Tazewell (VA), County of, Virginia
3654. Virginia Beach (VA), City of (Sheriff), Virginia
3655. Virginia Beach (VA), City of, Virginia
3656. Warren (VA), County of, Virginia
3657. Washington (VA), County of, Virginia
3658. Waynesboro (VA), City of, Virginia

3659. Westmoreland (VA), County of, Virginia
3660. Winchester (VA), City of, Virginia
3661. Wise (VA), County of, Virginia
3662. Wythe (VA), County of, Virginia
3663. Anacortes (WA), City of, Washington
3664. Bainbridge Island (WA), City of, Washington
3665. Burlington (WA), City of, Washington
3666. Chelan (WA), County of, Washington
3667. Clallam (WA), County of, Washington
3668. Clark (WA), County of, Washington
3669. Everett (WA), City of, Washington
3670. Franklin (WA), County of, Washington
3671. Island (WA), County of, Washington
3672. Jefferson (WA), County of, Washington
3673. Kent (WA), City of, Washington
3674. King (WA), County of, Washington
3675. Kirkland (WA), City of, Washington
3676. Kitsap (WA), County of, Washington
3677. Kittitas (WA), County of, Washington
3678. La Conner School District (WA), Washington
3679. Lakewood (WA), City of, Washington
3680. Lewis (WA), County of, Washington
3681. Lincoln (WA), County of, Washington
3682. Mount Vernon (WA), City of, Washington
3683. Mount Vernon School District (WA), Washington
3684. Olympia (WA), City of, Washington
3685. Pierce (WA), County of, Washington
3686. San Juan (WA), County of, Washington
3687. Seattle (WA), City of, Washington
3688. Sedro-Woolley (WA), City of, Washington
3689. Sedro-Woolley School District (WA), Washington
3690. Skagit (WA), County of, Washington
3691. Snohomish (WA), County of, Washington
3692. Spokane (WA), City of, Washington
3693. Spokane (WA), County of, Washington
3694. Tacoma (WA), City of, Washington
3695. Thurston (WA), County of, Washington
3696. Vancouver (WA), City of, Washington
3697. Walla Walla (WA), County of, Washington
3698. Whatcom (WA), County of, Washington
3699. Whitman (WA), County of, Washington
3700. Addison (Webster Springs) (WV), Town of, West Virginia
3701. Barbour (WV), County of, West Virginia
3702. Barboursville (WV), Village of, West Virginia
3703. Beckley (WV), City of, West Virginia
3704. Belington (WV), Town of, West Virginia
3705. Belle (WV), Town of, West Virginia
3706. Berkeley (WV), County of, West Virginia
3707. Bluefield (WV), City of, West Virginia
3708. Board of Education of Mason County Public Schools (WV), West Virginia
3709. Boone (WV), County of, West Virginia
3710. Braxton (WV), County of, West Virginia
3711. Brooke (WV), County of, West Virginia
3712. Buckhannon (WV), City of, West Virginia
3713. Cabell (WV), County of, West Virginia
3714. Calhoun (WV), County of, West Virginia
3715. Ceredo (WV), City of, West Virginia
3716. Charles Town (WV), City of, West Virginia
3717. Chesapeake (WV), Town of, West Virginia
3718. Clarksburg (WV), City of, West Virginia
3719. Clay (WV), County of, West Virginia
3720. Clendenin (WV), Town of, West Virginia
3721. Delbarton (WV), Town of, West Virginia
3722. Doddridge (WV), County of, West Virginia
3723. Dunbar (WV), City of, West Virginia
3724. Eleanor (WV), Town of, West Virginia
3725. Elizabeth (WV), Town of, West Virginia
3726. Fairmont (WV), City of, West Virginia
3727. Fayette (WV), County of, West Virginia
3728. Fort Gay (WV), Town of, West Virginia
3729. Gauley Bridge (WV), Town of, West Virginia
3730. Gilmer (WV), County of, West Virginia
3731. Glenville (WV), Town of, West Virginia
3732. Grafton (WV), City of, West Virginia
3733. Grant (WV), County of, West Virginia
3734. Granville (WV), Town of, West Virginia
3735. Greenbrier (WV), County of, West Virginia
3736. Hamlin (WV), Town of, West Virginia
3737. Hancock (WV), County of, West Virginia
3738. Hardy (WV), County of, West Virginia
3739. Harrison (WV), County of, West Virginia
3740. Harrisville (WV), Town of, West Virginia
3741. Huntington (WV), City of, West Virginia
3742. Hurricane (WV), City of, West Virginia
3743. Jackson (WV), County of, West Virginia
3744. Jefferson (WV), County of, West Virginia
3745. Junior (WV), Town of, West Virginia

3746. Kanawha (WV), County of, West Virginia
3747. Kenova (WV), City of, West Virginia
3748. Lewis (WV), County of, West Virginia
3749. Logan (WV), City of, West Virginia
3750. Logan (WV), County of, West Virginia
3751. Madison (WV), City of, West Virginia
3752. Man (WV), Town of, West Virginia
3753. Marion (WV), County of, West Virginia
3754. Marshall (WV), County of, West Virginia
3755. Mason (WV), County of, West Virginia
3756. Matewan (WV), Town of, West Virginia
3757. McDowell (WV), County of, West Virginia
3758. Milton (WV), Town of, West Virginia
3759. Mineral (WV), County of, West Virginia
3760. Mingo (WV), County of, West Virginia
3761. Monongalia (WV), County of, West Virginia
3762. Monroe (WV), County of, West Virginia
3763. Montgomery (WV), City of, West Virginia
3764. Morgan (WV), County of, West Virginia
3765. Moundsville (WV), City of, West Virginia
3766. Mullens (WV), City of, West Virginia
3767. Nicholas (WV), County of, West Virginia
3768. Nitro (WV), City of, West Virginia
3769. Oceana (WV), Town of, West Virginia
3770. Ohio (WV), County of, West Virginia
3771. Parkersburg (WV), City of, West Virginia
3772. Pendleton (WV), County of, West Virginia
3773. Philippi (WV), City of, West Virginia
3774. Pleasants (WV), County of, West Virginia
3775. Pocahontas (WV), County of, West Virginia
3776. Point Pleasant (WV), City of, West Virginia
3777. Preston (WV), County of, West Virginia
3778. Princeton (WV), City of, West Virginia
3779. Putnam (WV), County of, West Virginia
3780. Quinwood (WV), Town of, West Virginia
3781. Rainelle (WV), Town of, West Virginia
3782. Randolph (WV), County of, West Virginia
3783. Ravenswood (WV), City of, West Virginia
3784. Richwood (WV), City of, West Virginia
3785. Ripley (WV), City of, West Virginia
3786. Ritchie (WV), County of, West Virginia
3787. Roane (WV), County of, West Virginia
3788. Romney (WV), City of, West Virginia
3789. Rupert (WV), Town of, West Virginia
3790. Saint Albans (WV), City of, West Virginia
3791. Smithers (WV), City of, West Virginia
3792. Sophia (WV), Town of, West Virginia
3793. South Charleston (WV), City of, West Virginia
3794. Spencer (WV), City of, West Virginia
3795. St. Marys (WV), City of, West Virginia
3796. Star City (WV), Town of, West Virginia
3797. Summersville (WV), City of, West Virginia
3798. Sutton (WV), Town of, West Virginia
3799. Taylor (WV), County of, West Virginia
3800. Tucker (WV), County of, West Virginia
3801. Tyler (WV), County of, West Virginia
3802. Upshur (WV), County of, West Virginia
3803. Vienna (WV), City of, West Virginia
3804. Wayne (WV), County of, West Virginia
3805. Webster (WV), County of, West Virginia
3806. Weirton (WV), City of, West Virginia
3807. West Hamlin (WV), Town of, West Virginia
3808. Wetzel (WV), County of, West Virginia
3809. White Sulphur Springs (WV), City of, West Virginia
3810. Whitesville (WV), Town of, West Virginia
3811. Williamstown (WV), City of, West Virginia
3812. Winfield (WV), Town of, West Virginia
3813. Wirt (WV), County of, West Virginia
3814. Wood (WV), County of, West Virginia
3815. Adams (WI), County of, Wisconsin
3816. Ashland (WI), County of, Wisconsin
3817. Barron (WI), County of, Wisconsin
3818. Bayfield (WI), County of, Wisconsin
3819. Brown (WI), County of, Wisconsin
3820. Buffalo (WI), County of, Wisconsin
3821. Burnett (WI), County of, Wisconsin
3822. Calumet (WI), County of, Wisconsin
3823. Chippewa (WI), County of, Wisconsin
3824. Clark (WI), County of, Wisconsin
3825. Columbia (WI), County of, Wisconsin
3826. Crawford (WI), County of, Wisconsin
3827. Cudahy (WI), City of, Wisconsin
3828. Dane (WI), County of, Wisconsin
3829. Dodge (WI), County of, Wisconsin
3830. Door (WI), County of, Wisconsin
3831. Douglas (WI), County of, Wisconsin
3832. Dunn (WI), County of, Wisconsin
3833. Eau Claire (WI), County of, Wisconsin

3834. Florence (WI), County of, Wisconsin
3835. Fond du Lac (WI), County of, Wisconsin
3836. Forest (WI), County of, Wisconsin
3837. Franklin (WI), City of, Wisconsin
3838. Grant (WI), County of, Wisconsin
3839. Green (WI), County of, Wisconsin
3840. Green Lake (WI), County of, Wisconsin
3841. Greenfield (WI), City of, Wisconsin
3842. Iowa (WI), County of, Wisconsin
3843. Iron (WI), County of, Wisconsin
3844. Jackson (WI), County of, Wisconsin
3845. Janesville (WI), City of, Wisconsin
3846. Jefferson (WI), County of, Wisconsin
3847. Juneau (WI), County of, Wisconsin
3848. Kenosha (WI), City of, Wisconsin
3849. Kenosha (WI), County of, Wisconsin
3850. Kewaunee (WI), County of, Wisconsin
3851. La Crosse (WI), County of, Wisconsin
3852. Lafayette (WI), County of, Wisconsin
3853. Langlade (WI), County of, Wisconsin
3854. Lincoln (WI), County of, Wisconsin
3855. Manitowoc (WI), County of, Wisconsin
3856. Marathon (WI), County of, Wisconsin
3857. Marinette (WI), City of, Wisconsin
3858. Marinette (WI), County of, Wisconsin
3859. Marquette (WI), County of, Wisconsin
3860. Menominee (WI), County of, Wisconsin
3861. Milwaukee (WI), City of, Wisconsin
3862. Milwaukee (WI), County of, Wisconsin
3863. Monroe (WI), County of, Wisconsin
3864. Mount Pleasant (WI), Village of, Wisconsin
3865. Oak Creek (WI), City of, Wisconsin
3866. Oconto (WI), County of, Wisconsin
3867. Oneida (WI), County of, Wisconsin
3868. Outagamie (WI), County of, Wisconsin
3869. Ozaukee (WI), County of, Wisconsin
3870. Pepin (WI), County of, Wisconsin
3871. Pierce (WI), County of, Wisconsin
3872. Pleasant Prairie (WI), Village of, Wisconsin
3873. Portage (WI), County of, Wisconsin
3874. Price (WI), County of, Wisconsin
3875. Racine (WI), County of, Wisconsin
3876. Richland (WI), County of, Wisconsin
3877. Rock (WI), County of, Wisconsin
3878. Rusk (WI), County of, Wisconsin
3879. Sauk (WI), County of, Wisconsin
3880. Sawyer (WI), County of, Wisconsin
3881. Shawano (WI), County of, Wisconsin
3882. Sheboygan (WI), County of, Wisconsin
3883. South Milwaukee (WI), City of, Wisconsin
3884. St. Croix (WI), County of, Wisconsin
3885. Sturtevant (WI), Village of, Wisconsin
3886. Superior (WI), City of, Wisconsin
3887. Taylor (WI), County of, Wisconsin
3888. Trempealeau (WI), County of, Wisconsin
3889. Union Grove (WI), Village of, Wisconsin
3890. Vernon (WI), County of, Wisconsin
3891. Vilas (WI), County of, Wisconsin
3892. Walworth (WI), County of, Wisconsin
3893. Washburn (WI), County of, Wisconsin
3894. Washington (WI), County of, Wisconsin
3895. Waukesha (WI), County of, Wisconsin
3896. Waupaca (WI), County of, Wisconsin
3897. Waushara (WI), County of, Wisconsin
3898. Wauwatosa (WI), City of, Wisconsin
3899. West Allis (WI), City of, Wisconsin
3900. Winnebago (WI), County of, Wisconsin
3901. Wood (WI), County of, Wisconsin
3902. Yorkville (WI), Village of, Wisconsin
3903. Carbon (WY), County of, Wyoming
3904. Casper (WY), City of, Wyoming
3905. Cheyenne (WY), City of, Wyoming
3906. Green River (WY), City of, Wyoming
3907. Riverton (WY), City of, Wyoming
3908. Rock Springs (WY), City of, Wyoming
3909. Sweetwater (WY), County of, Wyoming

# EXHIBIT D

**[Intentionally Omitted]**

# EXHIBIT E

## List of Opioid Remediation Uses

### Schedule A
### Core Strategies

States and Qualifying Block Grantees shall choose from among the abatement strategies listed in Schedule B. However, priority shall be given to the following core abatement strategies ("*Core Strategies*").[1]

**A. NALOXONE OR OTHER FDA-APPROVED DRUG TO REVERSE OPIOID OVERDOSES**

1. Expand training for first responders, schools, community support groups and families; and

2. Increase distribution to individuals who are uninsured or whose insurance does not cover the needed service.

**B. MEDICATION-ASSISTED TREATMENT ("*MAT*") DISTRIBUTION AND OTHER OPIOID-RELATED TREATMENT**

1. Increase distribution of MAT to individuals who are uninsured or whose insurance does not cover the needed service;

2. Provide education to school-based and youth-focused programs that discourage or prevent misuse;

3. Provide MAT education and awareness training to healthcare providers, EMTs, law enforcement, and other first responders; and

4. Provide treatment and recovery support services such as residential and inpatient treatment, intensive outpatient treatment, outpatient therapy or counseling, and recovery housing that allow or integrate medication and with other support services.

[1] As used in this Schedule A, words like "expand," "fund," "provide" or the like shall not indicate a preference for new or existing programs.

## C. PREGNANT & POSTPARTUM WOMEN

1. Expand Screening, Brief Intervention, and Referral to Treatment ("*SBIRT*") services to non-Medicaid eligible or uninsured pregnant women;

2. Expand comprehensive evidence-based treatment and recovery services, including MAT, for women with co-occurring Opioid Use Disorder ("*OUD*") and other Substance Use Disorder ("*SUD*")/Mental Health disorders for uninsured individuals for up to 12 months postpartum; and

3. Provide comprehensive wrap-around services to individuals with OUD, including housing, transportation, job placement/training, and childcare.

## D. EXPANDING TREATMENT FOR NEONATAL ABSTINENCE SYNDROME ("*NAS*")

1. Expand comprehensive evidence-based and recovery support for NAS babies;

2. Expand services for better continuum of care with infant-need dyad; and

3. Expand long-term treatment and services for medical monitoring of NAS babies and their families.

## E. EXPANSION OF WARM HAND-OFF PROGRAMS AND RECOVERY SERVICES

1. Expand services such as navigators and on-call teams to begin MAT in hospital emergency departments;

2. Expand warm hand-off services to transition to recovery services;

3. Broaden scope of recovery services to include co-occurring SUD or mental health conditions;

4. Provide comprehensive wrap-around services to individuals in recovery, including housing, transportation, job placement/training, and childcare; and

5. Hire additional social workers or other behavioral health workers to facilitate expansions above.

## F. TREATMENT FOR INCARCERATED POPULATION

1. Provide evidence-based treatment and recovery support, including MAT for persons with OUD and co-occurring SUD/MH disorders within and transitioning out of the criminal justice system; and

2. Increase funding for jails to provide treatment to inmates with OUD.

## G. PREVENTION PROGRAMS

1. Funding for media campaigns to prevent opioid use (similar to the FDA's "Real Cost" campaign to prevent youth from misusing tobacco);

2. Funding for evidence-based prevention programs in schools;

3. Funding for medical provider education and outreach regarding best prescribing practices for opioids consistent with the 2016 CDC guidelines, including providers at hospitals (academic detailing);

4. Funding for community drug disposal programs; and

5. Funding and training for first responders to participate in pre-arrest diversion programs, post-overdose response teams, or similar strategies that connect at-risk individuals to behavioral health services and supports.

## H. EXPANDING SYRINGE SERVICE PROGRAMS

1. Provide comprehensive syringe services programs with more wrap-around services, including linkage to OUD treatment, access to sterile syringes and linkage to care and treatment of infectious diseases.

## I. EVIDENCE-BASED DATA COLLECTION AND RESEARCH ANALYZING THE EFFECTIVENESS OF THE ABATEMENT STRATEGIES WITHIN THE STATE

**Schedule B**
**Approved Uses**

Support treatment of Opioid Use Disorder (OUD) and any co-occurring Substance Use Disorder or Mental Health (SUD/MH) conditions through evidence-based or evidence-informed programs or strategies that may include, but are not limited to, the following:

PART ONE: TREATMENT

## A. TREAT OPIOID USE DISORDER (OUD)

Support treatment of Opioid Use Disorder ("*OUD*") and any co-occurring Substance Use Disorder or Mental Health ("*SUD/MH*") conditions through evidence-based or evidence-informed programs or strategies that may include, but are not limited to, those that:[2]

1. Expand availability of treatment for OUD and any co-occurring SUD/MH conditions, including all forms of Medication-Assisted Treatment ("*MAT*") approved by the U.S. Food and Drug Administration.

2. Support and reimburse evidence-based services that adhere to the American Society of Addiction Medicine ("*ASAM*") continuum of care for OUD and any co-occurring SUD/MH conditions.

3. Expand telehealth to increase access to treatment for OUD and any co-occurring SUD/MH conditions, including MAT, as well as counseling, psychiatric support, and other treatment and recovery support services.

4. Improve oversight of Opioid Treatment Programs ("*OTPs*") to assure evidence-based or evidence-informed practices such as adequate methadone dosing and low threshold approaches to treatment.

5. Support mobile intervention, treatment, and recovery services, offered by qualified professionals and service providers, such as peer recovery coaches, for persons with OUD and any co-occurring SUD/MH conditions and for persons who have experienced an opioid overdose.

6. Provide treatment of trauma for individuals with OUD (*e.g.*, violence, sexual assault, human trafficking, or adverse childhood experiences) and family members (*e.g.*, surviving family members after an overdose or overdose fatality), and training of health care personnel to identify and address such trauma.

7. Support evidence-based withdrawal management services for people with OUD and any co-occurring mental health conditions.

[2] As used in this Schedule B, words like "expand," "fund," "provide" or the like shall not indicate a preference for new or existing programs.

8. Provide training on MAT for health care providers, first responders, students, or other supporting professionals, such as peer recovery coaches or recovery outreach specialists, including telementoring to assist community-based providers in rural or underserved areas.

9. Support workforce development for addiction professionals who work with persons with OUD and any co-occurring SUD/MH conditions.

10. Offer fellowships for addiction medicine specialists for direct patient care, instructors, and clinical research for treatments.

11. Offer scholarships and supports for behavioral health practitioners or workers involved in addressing OUD and any co-occurring SUD/MH or mental health conditions, including, but not limited to, training, scholarships, fellowships, loan repayment programs, or other incentives for providers to work in rural or underserved areas.

12. Provide funding and training for clinicians to obtain a waiver under the federal Drug Addiction Treatment Act of 2000 ("*DATA 2000*") to prescribe MAT for OUD, and provide technical assistance and professional support to clinicians who have obtained a DATA 2000 waiver.

13. Disseminate web-based training curricula, such as the American Academy of Addiction Psychiatry's Provider Clinical Support Service–Opioids web-based training curriculum and motivational interviewing.

14. Develop and disseminate new curricula, such as the American Academy of Addiction Psychiatry's Provider Clinical Support Service for Medication–Assisted Treatment.

## B. SUPPORT PEOPLE IN TREATMENT AND RECOVERY

Support people in recovery from OUD and any co-occurring SUD/MH conditions through evidence-based or evidence-informed programs or strategies that may include, but are not limited to, the programs or strategies that:

1. Provide comprehensive wrap-around services to individuals with OUD and any co-occurring SUD/MH conditions, including housing, transportation, education, job placement, job training, or childcare.

2. Provide the full continuum of care of treatment and recovery services for OUD and any co-occurring SUD/MH conditions, including supportive housing, peer support services and counseling, community navigators, case management, and connections to community-based services.

3. Provide counseling, peer-support, recovery case management and residential treatment with access to medications for those who need it to persons with OUD and any co-occurring SUD/MH conditions.

4. Provide access to housing for people with OUD and any co-occurring SUD/MH conditions, including supportive housing, recovery housing, housing assistance programs, training for housing providers, or recovery housing programs that allow or integrate FDA-approved mediation with other support services.

5. Provide community support services, including social and legal services, to assist in deinstitutionalizing persons with OUD and any co-occurring SUD/MH conditions.

6. Support or expand peer-recovery centers, which may include support groups, social events, computer access, or other services for persons with OUD and any co-occurring SUD/MH conditions.

7. Provide or support transportation to treatment or recovery programs or services for persons with OUD and any co-occurring SUD/MH conditions.

8. Provide employment training or educational services for persons in treatment for or recovery from OUD and any co-occurring SUD/MH conditions.

9. Identify successful recovery programs such as physician, pilot, and college recovery programs, and provide support and technical assistance to increase the number and capacity of high-quality programs to help those in recovery.

10. Engage non-profits, faith-based communities, and community coalitions to support people in treatment and recovery and to support family members in their efforts to support the person with OUD in the family.

11. Provide training and development of procedures for government staff to appropriately interact and provide social and other services to individuals with or in recovery from OUD, including reducing stigma.

12. Support stigma reduction efforts regarding treatment and support for persons with OUD, including reducing the stigma on effective treatment.

13. Create or support culturally appropriate services and programs for persons with OUD and any co-occurring SUD/MH conditions, including new Americans.

14. Create and/or support recovery high schools.

15. Hire or train behavioral health workers to provide or expand any of the services or supports listed above.

## C. CONNECT PEOPLE WHO NEED HELP TO THE HELP THEY NEED (CONNECTIONS TO CARE)

Provide connections to care for people who have—or are at risk of developing—OUD and any co-occurring SUD/MH conditions through evidence-based or evidence-informed programs or strategies that may include, but are not limited to, those that:

1. Ensure that health care providers are screening for OUD and other risk factors and know how to appropriately counsel and treat (or refer if necessary) a patient for OUD treatment.

2. Fund SBIRT programs to reduce the transition from use to disorders, including SBIRT services to pregnant women who are uninsured or not eligible for Medicaid.

3. Provide training and long-term implementation of SBIRT in key systems (health, schools, colleges, criminal justice, and probation), with a focus on youth and young adults when transition from misuse to opioid disorder is common.

4. Purchase automated versions of SBIRT and support ongoing costs of the technology.

5. Expand services such as navigators and on-call teams to begin MAT in hospital emergency departments.

6. Provide training for emergency room personnel treating opioid overdose patients on post-discharge planning, including community referrals for MAT, recovery case management or support services.

7. Support hospital programs that transition persons with OUD and any co-occurring SUD/MH conditions, or persons who have experienced an opioid overdose, into clinically appropriate follow-up care through a bridge clinic or similar approach.

8. Support crisis stabilization centers that serve as an alternative to hospital emergency departments for persons with OUD and any co-occurring SUD/MH conditions or persons that have experienced an opioid overdose.

9. Support the work of Emergency Medical Systems, including peer support specialists, to connect individuals to treatment or other appropriate services following an opioid overdose or other opioid-related adverse event.

10. Provide funding for peer support specialists or recovery coaches in emergency departments, detox facilities, recovery centers, recovery housing, or similar settings; offer services, supports, or connections to care to persons with OUD and any co-occurring SUD/MH conditions or to persons who have experienced an opioid overdose.

11. Expand warm hand-off services to transition to recovery services.

12. Create or support school-based contacts that parents can engage with to seek immediate treatment services for their child; and support prevention, intervention, treatment, and recovery programs focused on young people.

13. Develop and support best practices on addressing OUD in the workplace.

14. Support assistance programs for health care providers with OUD.

15. Engage non-profits and the faith community as a system to support outreach for treatment.

16. Support centralized call centers that provide information and connections to appropriate services and supports for persons with OUD and any co-occurring SUD/MH conditions.

## D. ADDRESS THE NEEDS OF CRIMINAL JUSTICE-INVOLVED PERSONS

Address the needs of persons with OUD and any co-occurring SUD/MH conditions who are involved in, are at risk of becoming involved in, or are transitioning out of the criminal justice system through evidence-based or evidence-informed programs or strategies that may include, but are not limited to, those that:

1. Support pre-arrest or pre-arraignment diversion and deflection strategies for persons with OUD and any co-occurring SUD/MH conditions, including established strategies such as:

    1. Self-referral strategies such as the Angel Programs or the Police Assisted Addiction Recovery Initiative ("*PAARI*");

    2. Active outreach strategies such as the Drug Abuse Response Team ("*DART*") model;

    3. "Naloxone Plus" strategies, which work to ensure that individuals who have received naloxone to reverse the effects of an overdose are then linked to treatment programs or other appropriate services;

    4. Officer prevention strategies, such as the Law Enforcement Assisted Diversion ("*LEAD*") model;

    5. Officer intervention strategies such as the Leon County, Florida Adult Civil Citation Network or the Chicago Westside Narcotics Diversion to Treatment Initiative; or

    6. Co-responder and/or alternative responder models to address OUD-related 911 calls with greater SUD expertise.

2. Support pre-trial services that connect individuals with OUD and any co-occurring SUD/MH conditions to evidence-informed treatment, including MAT, and related services.

3. Support treatment and recovery courts that provide evidence-based options for persons with OUD and any co-occurring SUD/MH conditions.

4. Provide evidence-informed treatment, including MAT, recovery support, harm reduction, or other appropriate services to individuals with OUD and any co-occurring SUD/MH conditions who are incarcerated in jail or prison.

5. Provide evidence-informed treatment, including MAT, recovery support, harm reduction, or other appropriate services to individuals with OUD and any co-occurring SUD/MH conditions who are leaving jail or prison or have recently left jail or prison, are on probation or parole, are under community corrections supervision, or are in re-entry programs or facilities.

6. Support critical time interventions ("*CTI*"), particularly for individuals living with dual-diagnosis OUD/serious mental illness, and services for individuals who face immediate risks and service needs and risks upon release from correctional settings.

7. Provide training on best practices for addressing the needs of criminal justice-involved persons with OUD and any co-occurring SUD/MH conditions to law enforcement, correctional, or judicial personnel or to providers of treatment, recovery, harm reduction, case management, or other services offered in connection with any of the strategies described in this section.

## E. ADDRESS THE NEEDS OF PREGNANT OR PARENTING WOMEN AND THEIR FAMILIES, INCLUDING BABIES WITH NEONATAL ABSTINENCE SYNDROME

Address the needs of pregnant or parenting women with OUD and any co-occurring SUD/MH conditions, and the needs of their families, including babies with neonatal abstinence syndrome ("*NAS*"), through evidence-based or evidence-informed programs or strategies that may include, but are not limited to, those that:

1. Support evidence-based or evidence-informed treatment, including MAT, recovery services and supports, and prevention services for pregnant women—or women who could become pregnant—who have OUD and any co-occurring SUD/MH conditions, and other measures to educate and provide support to families affected by Neonatal Abstinence Syndrome.

2. Expand comprehensive evidence-based treatment and recovery services, including MAT, for uninsured women with OUD and any co-occurring SUD/MH conditions for up to 12 months postpartum.

3. Provide training for obstetricians or other healthcare personnel who work with pregnant women and their families regarding treatment of OUD and any co-occurring SUD/MH conditions.

4. Expand comprehensive evidence-based treatment and recovery support for NAS babies; expand services for better continuum of care with infant-need dyad; and expand long-term treatment and services for medical monitoring of NAS babies and their families.

5. Provide training to health care providers who work with pregnant or parenting women on best practices for compliance with federal requirements that children born with NAS get referred to appropriate services and receive a plan of safe care.

6. Provide child and family supports for parenting women with OUD and any co-occurring SUD/MH conditions.

7. Provide enhanced family support and child care services for parents with OUD and any co-occurring SUD/MH conditions.

8. Provide enhanced support for children and family members suffering trauma as a result of addiction in the family; and offer trauma-informed behavioral health treatment for adverse childhood events.

9. Offer home-based wrap-around services to persons with OUD and any co-occurring SUD/MH conditions, including, but not limited to, parent skills training.

10. Provide support for Children's Services—Fund additional positions and services, including supportive housing and other residential services, relating to children being removed from the home and/or placed in foster care due to custodial opioid use.

PART TWO: PREVENTION

## F. PREVENT OVER-PRESCRIBING AND ENSURE APPROPRIATE PRESCRIBING AND DISPENSING OF OPIOIDS

Support efforts to prevent over-prescribing and ensure appropriate prescribing and dispensing of opioids through evidence-based or evidence-informed programs or strategies that may include, but are not limited to, the following:

1. Funding medical provider education and outreach regarding best prescribing practices for opioids consistent with the Guidelines for Prescribing Opioids for Chronic Pain from the U.S. Centers for Disease Control and Prevention, including providers at hospitals (academic detailing).

2. Training for health care providers regarding safe and responsible opioid prescribing, dosing, and tapering patients off opioids.

3. Continuing Medical Education (CME) on appropriate prescribing of opioids.

4. Providing Support for non-opioid pain treatment alternatives, including training providers to offer or refer to multi-modal, evidence-informed treatment of pain.

5. Supporting enhancements or improvements to Prescription Drug Monitoring Programs ("*PDMPs*"), including, but not limited to, improvements that:

    1. Increase the number of prescribers using PDMPs;

    2. Improve point-of-care decision-making by increasing the quantity, quality, or format of data available to prescribers using PDMPs, by improving the interface that prescribers use to access PDMP data, or both; or

3. Enable states to use PDMP data in support of surveillance or intervention strategies, including MAT referrals and follow-up for individuals identified within PDMP data as likely to experience OUD in a manner that complies with all relevant privacy and security laws and rules.

6. Ensuring PDMPs incorporate available overdose/naloxone deployment data, including the United States Department of Transportation's Emergency Medical Technician overdose database in a manner that complies with all relevant privacy and security laws and rules.

7. Increasing electronic prescribing to prevent diversion or forgery.

8. Educating dispensers on appropriate opioid dispensing.

## G. PREVENT MISUSE OF OPIOIDS

Support efforts to discourage or prevent misuse of opioids through evidence-based or evidence-informed programs or strategies that may include, but are not limited to, the following:

1. Funding media campaigns to prevent opioid misuse.

2. Corrective advertising or affirmative public education campaigns based on evidence.

3. Public education relating to drug disposal.

4. Drug take-back disposal or destruction programs.

5. Funding community anti-drug coalitions that engage in drug prevention efforts.

6. Supporting community coalitions in implementing evidence-informed prevention, such as reduced social access and physical access, stigma reduction—including staffing, educational campaigns, support for people in treatment or recovery, or training of coalitions in evidence-informed implementation, including the Strategic Prevention Framework developed by the U.S. Substance Abuse and Mental Health Services Administration ("*SAMHSA*").

7. Engaging non-profits and faith-based communities as systems to support prevention.

8. Funding evidence-based prevention programs in schools or evidence-informed school and community education programs and campaigns for students, families, school employees, school athletic programs, parent-teacher and student associations, and others.

9. School-based or youth-focused programs or strategies that have demonstrated effectiveness in preventing drug misuse and seem likely to be effective in preventing the uptake and use of opioids.

10. Create or support community-based education or intervention services for families, youth, and adolescents at risk for OUD and any co-occurring SUD/MH conditions.

11. Support evidence-informed programs or curricula to address mental health needs of young people who may be at risk of misusing opioids or other drugs, including emotional modulation and resilience skills.

12. Support greater access to mental health services and supports for young people, including services and supports provided by school nurses, behavioral health workers or other school staff, to address mental health needs in young people that (when not properly addressed) increase the risk of opioid or another drug misuse.

## H. PREVENT OVERDOSE DEATHS AND OTHER HARMS (HARM REDUCTION)

Support efforts to prevent or reduce overdose deaths or other opioid-related harms through evidence-based or evidence-informed programs or strategies that may include, but are not limited to, the following:

1. Increased availability and distribution of naloxone and other drugs that treat overdoses for first responders, overdose patients, individuals with OUD and their friends and family members, schools, community navigators and outreach workers, persons being released from jail or prison, or other members of the general public.

2. Public health entities providing free naloxone to anyone in the community.

3. Training and education regarding naloxone and other drugs that treat overdoses for first responders, overdose patients, patients taking opioids, families, schools, community support groups, and other members of the general public.

4. Enabling school nurses and other school staff to respond to opioid overdoses, and provide them with naloxone, training, and support.

5. Expanding, improving, or developing data tracking software and applications for overdoses/naloxone revivals.

6. Public education relating to emergency responses to overdoses.

7. Public education relating to immunity and Good Samaritan laws.

8. Educating first responders regarding the existence and operation of immunity and Good Samaritan laws.

9. Syringe service programs and other evidence-informed programs to reduce harms associated with intravenous drug use, including supplies, staffing, space, peer support services, referrals to treatment, fentanyl checking, connections to care, and the full range of harm reduction and treatment services provided by these programs.

10. Expanding access to testing and treatment for infectious diseases such as HIV and Hepatitis C resulting from intravenous opioid use.

11. Supporting mobile units that offer or provide referrals to harm reduction services, treatment, recovery supports, health care, or other appropriate services to persons that use opioids or persons with OUD and any co-occurring SUD/MH conditions.

12. Providing training in harm reduction strategies to health care providers, students, peer recovery coaches, recovery outreach specialists, or other professionals that provide care to persons who use opioids or persons with OUD and any co-occurring SUD/MH conditions.

13. Supporting screening for fentanyl in routine clinical toxicology testing.

PART THREE: OTHER STRATEGIES

## I. FIRST RESPONDERS

In addition to items in section C, D and H relating to first responders, support the following:

1. Education of law enforcement or other first responders regarding appropriate practices and precautions when dealing with fentanyl or other drugs.

2. Provision of wellness and support services for first responders and others who experience secondary trauma associated with opioid-related emergency events.

## J. LEADERSHIP, PLANNING AND COORDINATION

Support efforts to provide leadership, planning, coordination, facilitations, training and technical assistance to abate the opioid epidemic through activities, programs, or strategies that may include, but are not limited to, the following:

1. Statewide, regional, local or community regional planning to identify root causes of addiction and overdose, goals for reducing harms related to the opioid epidemic, and areas and populations with the greatest needs for treatment intervention services, and to support training and technical assistance and other strategies to abate the opioid epidemic described in this opioid abatement strategy list.

2. A dashboard to (a) share reports, recommendations, or plans to spend opioid settlement funds; (b) to show how opioid settlement funds have been spent; (c) to report program or strategy outcomes; or (d) to track, share or visualize key opioid- or health-related indicators and supports as identified through collaborative statewide, regional, local or community processes.

3. Invest in infrastructure or staffing at government or not-for-profit agencies to support collaborative, cross-system coordination with the purpose of preventing

overprescribing, opioid misuse, or opioid overdoses, treating those with OUD and any co-occurring SUD/MH conditions, supporting them in treatment or recovery, connecting them to care, or implementing other strategies to abate the opioid epidemic described in this opioid abatement strategy list.

4. Provide resources to staff government oversight and management of opioid abatement programs.

## K. TRAINING

In addition to the training referred to throughout this document, support training to abate the opioid epidemic through activities, programs, or strategies that may include, but are not limited to, those that:

1. Provide funding for staff training or networking programs and services to improve the capability of government, community, and not-for-profit entities to abate the opioid crisis.

2. Support infrastructure and staffing for collaborative cross-system coordination to prevent opioid misuse, prevent overdoses, and treat those with OUD and any co-occurring SUD/MH conditions, or implement other strategies to abate the opioid epidemic described in this opioid abatement strategy list (*e.g.*, health care, primary care, pharmacies, PDMPs, etc.).

## L. RESEARCH

Support opioid abatement research that may include, but is not limited to, the following:

1. Monitoring, surveillance, data collection and evaluation of programs and strategies described in this opioid abatement strategy list.

2. Research non-opioid treatment of chronic pain.

3. Research on improved service delivery for modalities such as SBIRT that demonstrate promising but mixed results in populations vulnerable to opioid use disorders.

4. Research on novel harm reduction and prevention efforts such as the provision of fentanyl test strips.

5. Research on innovative supply-side enforcement efforts such as improved detection of mail-based delivery of synthetic opioids.

6. Expanded research on swift/certain/fair models to reduce and deter opioid misuse within criminal justice populations that build upon promising approaches used to address other substances (*e.g.*, Hawaii HOPE and Dakota 24/7).

7. Epidemiological surveillance of OUD-related behaviors in critical populations, including individuals entering the criminal justice system, including, but not limited to approaches modeled on the Arrestee Drug Abuse Monitoring ("*ADAM*") system.

8. Qualitative and quantitative research regarding public health risks and harm reduction opportunities within illicit drug markets, including surveys of market participants who sell or distribute illicit opioids.

9. Geospatial analysis of access barriers to MAT and their association with treatment engagement and treatment outcomes.

# EXHIBIT F

## List of States and Overall Allocation Percentages

| | |
|---|---|
| **Alabama** | 1.6491291250% |
| **Alaska** | 0.2619596435% |
| **American Samoa** | 0.0174609943% |
| **Arizona** | 2.3755949882% |
| **Arkansas** | 0.9713856799% |
| **California** | 9.9213830698% |
| **Colorado** | 1.6616291219% |
| **Connecticut** | 1.3399918096% |
| **Delaware** | 0.4951498892% |
| **District of Columbia** | 0.2078293111% |
| **Florida** | 7.0259134409% |
| **Georgia** | 2.7882080114% |
| **Guam** | 0.0513089852% |
| **Hawaii** | 0.3443244815% |
| **Idaho** | 0.5297889112% |
| **Illinois** | 3.3263363702% |
| **Indiana** | 2.2168933059% |
| **Iowa** | 0.7611448951% |
| **Kansas** | 0.8077259480% |
| **Kentucky** | 2.1047890943% |
| **Louisiana** | 1.5229786769% |
| **Maine** | 0.5651006743% |
| **Maryland** | 2.1106090494% |
| **Massachusetts** | 2.3035761083% |
| **Michigan** | 3.4020234989% |
| **Minnesota** | 1.2972597706% |
| **Mississippi** | 0.8942157086% |
| **Missouri** | 2.0056475170% |
| **Montana** | 0.3457758645% |
| **N. Mariana Islands** | 0.0188110001% |
| **Nebraska** | 0.4313919963% |
| **Nevada** | 1.2547155559% |
| **New Hampshire** | 0.6311550689% |
| **New Jersey** | 2.7551354545% |
| **New Mexico** | 0.8623532836% |
| **New York** | 5.3903813405% |

| | |
|---|---|
| **North Carolina** | 3.2502525994% |
| **North Dakota** | 0.1878951417% |
| **Ohio** | 4.3567051408% |
| **Oklahoma** | 0.3053135060% |
| **Oregon** | 1.4309172888% |
| **Pennsylvania** | 4.5882419559% |
| **Puerto Rico** | 0.7295764154% |
| **Rhode Island** | 0.4942737092% |
| **South Carolina** | 1.5905629933% |
| **South Dakota** | 0.2193860923% |
| **Tennessee** | 2.6881474977% |
| **Texas** | 6.2932157196% |
| **Utah** | 1.1945774957% |
| **Vermont** | 0.2876050633% |
| **Virgin Islands** | 0.0343504215% |
| **Virginia** | 2.2801150757% |
| **Washington** | 2.3189040182% |
| **West Virginia** | 1.1438786260% |
| **Wisconsin** | 1.7582560561% |
| **Wyoming** | 0.1987475390% |

# EXHIBIT G

## Subdivisions Eligible to Receive Direct Allocations from the Subdivision Fund and Default Subdivision Fund Allocation Percentages

The Subdivisions set forth on this Exhibit G are eligible to receive direct allocations from the Subdivision Fund, if such Subdivisions are otherwise eligible to receive such funds under this Agreement. By default, the Subdivisions set forth on this Exhibit G shall include: (1) all Litigating Subdivisions; (2) all counties and parishes in States with functional counties or parishes; (3) all Subdivisions that are the highest level of general purpose government in States without functional counties or parishes; and (4) all other Subdivisions with a population of 10,000 or greater. A State may elect to add any additional Subdivisions to this Exhibit G at any time prior to the Initial Participation Date.

Immediately upon the effectiveness of any State-Subdivision Agreement, Allocation Statute, Statutory Trust, or voluntary redistribution allowed by subsection VI.D.3 (or upon the effectiveness of an amendment to any State-Subdivision Agreement, Allocation Statute, Statutory Trust, or voluntary redistribution allowed by subsection VI.D.3) that addresses allocation from the Subdivision Fund, whether before or after the Initial Participation Date, this Exhibit G will automatically be amended to reflect the allocation from the Subdivision Fund pursuant to the State-Subdivision Agreement, Allocation Statute, Statutory Trust, or voluntary redistribution allowed by subsection VI.D.3.

For the avoidance of doubt, inclusion on this Exhibit G shall not create any claim for any amount of the Settlement Fund, and no such amounts shall be allocated or distributed to any Subdivision included herein if such Subdivision does not otherwise meet all requirements to receive any such funds pursuant to the Agreement.

The Parties recognize the benefits of remediation funds reaching all communities, including through direct payments from the Subdivision Fund. However, to promote efficiency in the use of such funds and avoid administratively-burdensome disbursements that would be too small to add a meaningful abatement response, certain Subdivisions do not receive a direct allocation from the Subdivision Fund. However, such Subdivisions will benefit from Opioid Remediation in their community, and are eligible to receive direct benefits from the Abatement Accounts Fund in their State. All settlement funds, whether allocated to a Settling State, an Abatement Accounts Fund or a Subdivision listed on this Exhibit G can be used for Opioid Remediation in communities not listed herein.

As provided by subsection VI.D.4.c, the Allocation Percentages shown below apply to distribution of each Settling State's Subdivision Fund in the absence of a State-Subdivision Agreement, Allocation Statute, or Statutory Trust. The allocation that would have otherwise gone to Subdivisions not listed below as receiving a direct allocation shall be (1) directed to the county or parish in which such Subdivision is located in Settling States with functional counties or parishes if the relevant county or parish is a Participating Subdivision or (2) to the highest-level general purpose government in which such Subdivision is located in Settling States without functional counties or parishes if the relevant highest-level general purpose government is a Participating Subdivision. Where the relevant county, parish or highest-level General Purpose

Government is not a Participating Subdivision, allocations of General Purpose Subdivisions not listed below as eligible to become Participating Subdivisions shall be allocated pursuant to subsection VII.I. The redirecting of funds described in this paragraph is intended to promote the efficient use of Opioid Remediation funds while keeping, where possible, local control of the distribution of those funds.

| State ID | Qualifying Subdivision | Consolidated State Allocation |
|---|---|---|
| AK1 | Anchorage Municipality, Alaska | 47.6578000000% |
| AK2 | Fairbanks City, Alaska | 5.1226000000% |
| AK3 | Fairbanks North Star Borough, Alaska | 10.9627000000% |
| AK4 | Juneau City and Borough, Alaska | 5.2324000000% |
| AK5 | Kenai Peninsula Borough, Alaska | 9.4922000000% |
| AK6 | Ketchikan Gateway Borough, Alaska | 2.2406000000% |
| AK7 | Kodiak Island Borough, Alaska | 2.1839000000% |
| AK8 | Matanuska-Susitna Borough, Alaska | 15.4726000000% |
| AK9 | Wasilla City, Alaska | 1.6351000000% |

| State ID | Qualifying Subdivision | Consolidated State Allocation |
|---|---|---|
| AZ1 | Apache County, Arizona | 0.3907470000% |
| AZ2 | Apache Junction City, Arizona | 0.2201340000% |
| AZ3 | Avondale City, Arizona | 0.5677140000% |
| AZ4 | Benson City, Arizona | 0.0652960000% |
| AZ5 | Bisbee City, Arizona | 0.0643685000% |
| AZ6 | Buckeye City, Arizona | 0.2664780000% |
| AZ7 | Bullhead City, Arizona | 0.6416380000% |
| AZ8 | Camp Verde Town, Arizona | 0.0416227000% |
| AZ9 | Carefree Town, Arizona | 0.0231720000% |
| AZ10 | Casa Grande City, Arizona | 0.2125144000% |
| AZ11 | Cave Creek Town, Arizona | 0.0347580000% |
| AZ12 | Chandler City, Arizona | 1.6567980000% |
| AZ13 | Chino Valley Town, Arizona | 0.0291788000% |
| AZ14 | Clarkdale Town, Arizona | 0.0308952000% |
| AZ15 | Clifton Town, Arizona | 0.0102870000% |
| AZ16 | Cochise County, Arizona | 1.1773685000% |
| AZ17 | Coconino County, Arizona | 1.2011808000% |
| AZ18 | Colorado City Town, Arizona | 0.0298778000% |
| AZ19 | Coolidge City, Arizona | 0.0644448000% |
| AZ20 | Cottonwood City, Arizona | 0.2098299000% |
| AZ21 | Dewey-Humboldt Town, Arizona | 0.0660814000% |
| AZ22 | Douglas City, Arizona | 0.1565620000% |
| AZ23 | Duncan Town, Arizona | 0.0002520000% |
| AZ24 | Eagar Town, Arizona | 0.1425540000% |
| AZ25 | El Mirage City, Arizona | 0.2259270000% |
| AZ26 | Eloy City, Arizona | 1.3418328000% |
| AZ27 | Flagstaff City, Arizona | 0.3114360000% |
| AZ28 | Florence Town, Arizona | 0.0456484000% |
| AZ29 | Fountain Hills Town, Arizona | 0.0984810000% |
| AZ30 | Fredonia Town, Arizona | 0.0052328000% |
| AZ31 | Gila Bend Town, Arizona | 0.0173790000% |
| AZ32 | Gila County, Arizona | 0.7780446000% |
| AZ33 | Gilbert Town, Arizona | 0.9906030000% |
| AZ34 | Glendale City, Arizona | 1.5235590000% |
| AZ35 | Globe City, Arizona | 0.1168266000% |
| AZ36 | Goodyear City, Arizona | 0.4402680000% |
| AZ37 | Graham County, Arizona | 0.4476494000% |
| AZ38 | Greenlee County, Arizona | 0.0794610000% |
| AZ39 | Guadalupe Town, Arizona | 0.0000000000% |
| AZ40 | Hayden Town, Arizona | 0.0263802000% |
| AZ41 | Holbrook City, Arizona | 0.0575625000% |
| AZ42 | Huachuca City Town, Arizona | 0.0168805000% |
| AZ43 | Jerome Town, Arizona | 0.0012873000% |
| AZ44 | Kearny Town, Arizona | 0.0107408000% |
| AZ45 | Kingman City, Arizona | 0.4853918000% |
| AZ46 | La Paz County, Arizona | 0.2670171000% |
| AZ47 | Lake Havasu City, Arizona | 0.6793526000% |
| AZ48 | Litchfield Park City, Arizona | 0.0231720000% |
| AZ49 | Mammoth Town, Arizona | 0.0061376000% |

| State ID | Qualifying Subdivision | Consolidated State Allocation |
|---|---|---|
| AZ50 | Marana Town, Arizona | 0.3841282000% |
| AZ51 | Maricopa City, Arizona | 0.1047228000% |
| AZ52 | Maricopa County, Arizona | 29.8513290000% |
| AZ53 | Mesa City, Arizona | 3.5105580000% |
| AZ54 | Miami Town, Arizona | 0.0309482000% |
| AZ55 | Mohave County, Arizona | 3.0617398000% |
| AZ56 | Navajo County, Arizona | 1.0789515000% |
| AZ57 | Nogales City, Arizona | 0.0834350000% |
| AZ58 | Oro Valley Town, Arizona | 0.3207284000% |
| AZ59 | Page City, Arizona | 0.0575608000% |
| AZ60 | Paradise Valley Town, Arizona | 0.1969620000% |
| AZ61 | Parker Town, Arizona | 0.0156219000% |
| AZ62 | Patagonia Town, Arizona | 0.0024790000% |
| AZ63 | Payson Town, Arizona | 0.1846614000% |
| AZ64 | Peoria City, Arizona | 0.8747430000% |
| AZ65 | Phoenix City, Arizona | 12.3275040000% |
| AZ66 | Pima County, Arizona | 13.4612693000% |
| AZ67 | Pima Town, Arizona | 0.0159618000% |
| AZ68 | Pinal County, Arizona | 2.0334636000% |
| AZ69 | Pinetop-Lakeside Town, Arizona | 0.0729125000% |
| AZ70 | Prescott City, Arizona | 0.5917289000% |
| AZ71 | Prescott Valley Town, Arizona | 0.3471419000% |
| AZ72 | Quartzsite Town, Arizona | 0.0183911000% |
| AZ73 | Queen Creek Town, Arizona | 0.0637230000% |
| AZ74 | Safford City, Arizona | 0.1929077000% |
| AZ75 | Sahuarita Town, Arizona | 0.1510407000% |
| AZ76 | San Luis City, Arizona | 0.0963840000% |
| AZ77 | Santa Cruz County, Arizona | 0.2840860000% |
| AZ78 | Scottsdale City, Arizona | 2.3114070000% |
| AZ79 | Sedona City, Arizona | 0.0690392000% |
| AZ80 | Show Low City, Arizona | 0.1441365000% |
| AZ81 | Sierra Vista City, Arizona | 0.3084865000% |
| AZ82 | Snowflake Town, Arizona | 0.0451290000% |
| AZ83 | Somerton City, Arizona | 0.0449792000% |
| AZ84 | South Tucson City, Arizona | 0.0578057000% |
| AZ85 | Springerville Town, Arizona | 0.0740370000% |
| AZ86 | St. Johns City, Arizona | 0.0826620000% |
| AZ87 | Star Valley Town, Arizona | 0.0039970000% |
| AZ88 | Superior Town, Arizona | 0.0168784000% |
| AZ89 | Surprise City, Arizona | 0.5677140000% |
| AZ90 | Taylor Town, Arizona | 0.0411380000% |
| AZ91 | Tempe City, Arizona | 1.8943110000% |
| AZ92 | Thatcher Town, Arizona | 0.0624092000% |
| AZ93 | Tolleson City, Arizona | 0.1564110000% |
| AZ94 | Tombstone City, Arizona | 0.0215180000% |
| AZ95 | Tucson City, Arizona | 4.2720277000% |
| AZ96 | Tusayan Town, Arizona | 0.0113096000% |
| AZ97 | Wellton Town, Arizona | 0.0122488000% |
| AZ98 | Wickenburg Town, Arizona | 0.0579300000% |

| State ID | Qualifying Subdivision | Consolidated State Allocation |
|---|---|---|
| AZ99 | Willcox City, Arizona | 0.0443345000% |
| AZ100 | Williams City, Arizona | 0.0324096000% |
| AZ101 | Winkelman Town, Arizona | 0.0011420000% |
| AZ102 | Winslow City, Arizona | 0.0950165000% |
| AZ103 | Yavapai County, Arizona | 2.9740921000% |
| AZ104 | Youngtown, Arizona | 0.0289650000% |
| AZ105 | Yuma City, Arizona | 0.5285056000% |
| AZ106 | Yuma County, Arizona | 1.3258824000% |

| State ID | Qualifying Subdivision | Consolidated State Allocation |
|---|---|---|
| AR1 | Adona City, Arkansas | 0.0020790506% |
| AR2 | Alexander City, Arkansas | 0.0103476018% |
| AR3 | Alicia Town, Arkansas | 0.0002309579% |
| AR4 | Allport Town, Arkansas | 0.0026587350% |
| AR5 | Alma City, Arkansas | 0.1875236673% |
| AR6 | Almyra Town, Arkansas | 0.0010881066% |
| AR7 | Alpena Town, Arkansas | 0.0141319347% |
| AR8 | Altheimer City, Arkansas | 0.0071081808% |
| AR9 | Altus City, Arkansas | 0.0161149675% |
| AR10 | Amagon Town, Arkansas | 0.0016587759% |
| AR11 | Amity City, Arkansas | 0.0105947297% |
| AR12 | Anthonyville Town, Arkansas | 0.0010978372% |
| AR13 | Antoine Town, Arkansas | 0.0010576270% |
| AR14 | Arkadelphia City, Arkansas | 0.2710593166% |
| AR15 | Arkansas City, Arkansas | 0.0026365550% |
| AR16 | Arkansas County, Arkansas | 0.2272004928% |
| AR17 | Ash Flat City, Arkansas | 0.0560964456% |
| AR18 | Ashdown City, Arkansas | 0.0210645360% |
| AR19 | Ashley County, Arkansas | 0.3024558569% |
| AR20 | Atkins City, Arkansas | 0.0507540769% |
| AR21 | Aubrey Town, Arkansas | 0.0021166850% |
| AR22 | Augusta City, Arkansas | 0.0134645321% |
| AR23 | Austin City, Arkansas | 0.0201747613% |
| AR24 | Avoca Town, Arkansas | 0.0030227727% |
| AR25 | Bald Knob City, Arkansas | 0.1048227005% |
| AR26 | Banks Town, Arkansas | 0.0006822846% |
| AR27 | Barling City, Arkansas | 0.1588678563% |
| AR28 | Bassett Town, Arkansas | 0.0011499243% |
| AR29 | Batesville City, Arkansas | 0.1318965785% |
| AR30 | Bauxite Town, Arkansas | 0.0049816222% |
| AR31 | Baxter County, Arkansas | 0.8690235470% |
| AR32 | Bay City, Arkansas | 0.0250493472% |
| AR33 | Bearden City, Arkansas | 0.0161101022% |
| AR34 | Beaver Town, Arkansas | 0.0051365958% |
| AR35 | Beebe City, Arkansas | 0.2412092213% |
| AR36 | Beedeville Town, Arkansas | 0.0018030172% |
| AR37 | Bella Vista City, Arkansas | 0.5136648745% |
| AR38 | Bellefonte Town, Arkansas | 0.0008435545% |
| AR39 | Belleville City, Arkansas | 0.0050880860% |
| AR40 | Ben Lomond Town, Arkansas | 0.0012499489% |
| AR41 | Benton City, Arkansas | 1.3762616667% |
| AR42 | Benton County, Arkansas | 2.1391978253% |
| AR43 | Bentonville City, Arkansas | 1.3212148347% |
| AR44 | Bergman Town, Arkansas | 0.0080191338% |
| AR45 | Berryville City, Arkansas | 0.1767673815% |
| AR46 | Bethel Heights City, Arkansas | 0.0550911920% |
| AR47 | Big Flat Town, Arkansas | 0.0005552148% |
| AR48 | Bigelow Town, Arkansas | 0.0028351731% |
| AR49 | Biggers Town, Arkansas | 0.0002571446% |

| State ID | Qualifying Subdivision | Consolidated State Allocation |
|---|---|---|
| AR50 | Birdsong Town, Arkansas | 0.0001210597% |
| AR51 | Black Oak Town, Arkansas | 0.0003079439% |
| AR52 | Black Rock City, Arkansas | 0.0020552966% |
| AR53 | Black Springs Town, Arkansas | 0.0007714338% |
| AR54 | Blevins City, Arkansas | 0.0042289340% |
| AR55 | Blue Eye Town, Arkansas | 0.0007084713% |
| AR56 | Blue Mountain Town, Arkansas | 0.0023457827% |
| AR57 | Bluff City Town, Arkansas | 0.0001956131% |
| AR58 | Blytheville City, Arkansas | 0.3444881956% |
| AR59 | Bodcaw Town, Arkansas | 0.0004892473% |
| AR60 | Bonanza City, Arkansas | 0.0271534397% |
| AR61 | Bono City, Arkansas | 0.0166311169% |
| AR62 | Boone County, Arkansas | 0.6844345049% |
| AR63 | Booneville City, Arkansas | 0.2395670446% |
| AR64 | Bradford City, Arkansas | 0.0196136795% |
| AR65 | Bradley City, Arkansas | 0.0127167093% |
| AR66 | Bradley County, Arkansas | 0.0903557767% |
| AR67 | Branch City, Arkansas | 0.0001595527% |
| AR68 | Briarcliff City, Arkansas | 0.0001841653% |
| AR69 | Brinkley City, Arkansas | 0.0788794288% |
| AR70 | Brookland City, Arkansas | 0.0336729211% |
| AR71 | Bryant City, Arkansas | 1.0536173112% |
| AR72 | Buckner City, Arkansas | 0.0065180504% |
| AR73 | Bull Shoals City, Arkansas | 0.0692543217% |
| AR74 | Burdette Town, Arkansas | 0.0001210597% |
| AR75 | Cabot City, Arkansas | 0.9626014299% |
| AR76 | Caddo Valley Town, Arkansas | 0.0447599031% |
| AR77 | Caldwell Town, Arkansas | 0.0042239256% |
| AR78 | Cale Town, Arkansas | 0.0007827384% |
| AR79 | Calhoun County, Arkansas | 0.1397959405% |
| AR80 | Calico Rock City, Arkansas | 0.0024459503% |
| AR81 | Calion City, Arkansas | 0.0029361993% |
| AR82 | Camden City, Arkansas | 0.4098542963% |
| AR83 | Cammack Village City, Arkansas | 0.0112054660% |
| AR84 | Campbell Station City, Arkansas | 0.0043090681% |
| AR85 | Caraway City, Arkansas | 0.0225855098% |
| AR86 | Carlisle City, Arkansas | 0.1468534652% |
| AR87 | Carroll County, Arkansas | 0.5928260605% |
| AR88 | Carthage City, Arkansas | 0.0016610654% |
| AR89 | Casa Town, Arkansas | 0.0015121018% |
| AR90 | Cash Town, Arkansas | 0.0012319187% |
| AR91 | Caulksville Town, Arkansas | 0.0006928738% |
| AR92 | Cave City, Arkansas | 0.0850463202% |
| AR93 | Cave Springs City, Arkansas | 0.0320796835% |
| AR94 | Cedarville City, Arkansas | 0.0178802072% |
| AR95 | Centerton City, Arkansas | 0.1131077079% |
| AR96 | Central City Town, Arkansas | 0.0174268772% |
| AR97 | Charleston City, Arkansas | 0.0410054775% |
| AR98 | Cherokee Village City, Arkansas | 0.2125413902% |

| State ID | Qualifying Subdivision | Consolidated State Allocation |
|---|---|---|
| AR99 | Cherry Valley City, Arkansas | 0.0081466329% |
| AR100 | Chester Town, Arkansas | 0.0004361585% |
| AR101 | Chicot County, Arkansas | 0.2832352637% |
| AR102 | Chidester City, Arkansas | 0.0007419559% |
| AR103 | Clarendon City, Arkansas | 0.0270484068% |
| AR104 | Clark County, Arkansas | 0.3342708117% |
| AR105 | Clarksville City, Arkansas | 0.2458837581% |
| AR106 | Clay County, Arkansas | 0.0481079345% |
| AR107 | Cleburne County, Arkansas | 0.3503158049% |
| AR108 | Cleveland County, Arkansas | 0.1143679597% |
| AR109 | Clinton City, Arkansas | 0.0824034689% |
| AR110 | Coal Hill City, Arkansas | 0.1328713526% |
| AR111 | Colt City, Arkansas | 0.0085205444% |
| AR112 | Columbia County, Arkansas | 0.0678054686% |
| AR113 | Concord Town, Arkansas | 0.0150785188% |
| AR114 | Conway City, Arkansas | 2.0922743015% |
| AR115 | Conway County, Arkansas | 0.5138971203% |
| AR116 | Corning City, Arkansas | 0.0191809554% |
| AR117 | Cotter City, Arkansas | 0.0233925747% |
| AR118 | Cotton Plant City, Arkansas | 0.0024986099% |
| AR119 | Cove Town, Arkansas | 0.0001777260% |
| AR120 | Coy Town, Arkansas | 0.0078196572% |
| AR121 | Craighead County, Arkansas | 0.9265189050% |
| AR122 | Crawford County, Arkansas | 0.9565887967% |
| AR123 | Crawfordsville Town, Arkansas | 0.0037229444% |
| AR124 | Crittenden County, Arkansas | 0.4864689351% |
| AR125 | Cross County, Arkansas | 0.3114968436% |
| AR126 | Crossett City, Arkansas | 0.2482926464% |
| AR127 | Cushman City, Arkansas | 0.0031235127% |
| AR128 | Daisy Town, Arkansas | 0.0019036142% |
| AR129 | Dallas County, Arkansas | 0.1170103816% |
| AR130 | Damascus Town, Arkansas | 0.0328833141% |
| AR131 | Danville City, Arkansas | 0.0554598088% |
| AR132 | Dardanelle City, Arkansas | 0.1270318663% |
| AR133 | Datto Town, Arkansas | 0.0002041989% |
| AR134 | De Queen City, Arkansas | 0.1825177187% |
| AR135 | De Valls Bluff City, Arkansas | 0.0153369512% |
| AR136 | Decatur City, Arkansas | 0.0461206088% |
| AR137 | Delaplaine Town, Arkansas | 0.0012409338% |
| AR138 | Delight City, Arkansas | 0.0019036142% |
| AR139 | Dell Town, Arkansas | 0.0049627334% |
| AR140 | Denning Town, Arkansas | 0.0066893371% |
| AR141 | Dermott City, Arkansas | 0.0098811069% |
| AR142 | Des Arc City, Arkansas | 0.0461902968% |
| AR143 | Desha County, Arkansas | 0.1880442527% |
| AR144 | Dewitt City, Arkansas | 0.0561472449% |
| AR145 | Diamond City, Arkansas | 0.0067481498% |
| AR146 | Diaz City, Arkansas | 0.0144799456% |
| AR147 | Dierks City, Arkansas | 0.0109843817% |

| State ID | Qualifying Subdivision | Consolidated State Allocation |
|---|---|---|
| AR148 | Donaldson Town, Arkansas | 0.0097288521% |
| AR149 | Dover City, Arkansas | 0.0357561215% |
| AR150 | Drew County, Arkansas | 0.4312385101% |
| AR151 | Dumas City, Arkansas | 0.0345209116% |
| AR152 | Dyer City, Arkansas | 0.0039248537% |
| AR153 | Dyess Town, Arkansas | 0.0004842389% |
| AR154 | Earle City, Arkansas | 0.0169920066% |
| AR155 | East Camden Town, Arkansas | 0.0077825952% |
| AR156 | Edmondson Town, Arkansas | 0.0080664988% |
| AR157 | Egypt Town, Arkansas | 0.0007186312% |
| AR158 | El Dorado City, Arkansas | 0.7549722601% |
| AR159 | Elaine City, Arkansas | 0.0061272536% |
| AR160 | Elkins City, Arkansas | 0.0584820092% |
| AR161 | Elm Springs City, Arkansas | 0.0169270407% |
| AR162 | Emerson Town, Arkansas | 0.0007712907% |
| AR163 | Emmet City, Arkansas | 0.0006732695% |
| AR164 | England City, Arkansas | 0.1277733929% |
| AR165 | Enola Town, Arkansas | 0.0166283981% |
| AR166 | Etowah Town, Arkansas | 0.0016945500% |
| AR167 | Eudora City, Arkansas | 0.0090127967% |
| AR168 | Eureka Springs City, Arkansas | 0.3891361972% |
| AR169 | Evening Shade City, Arkansas | 0.0112877465% |
| AR170 | Everton Town, Arkansas | 0.0023825585% |
| AR171 | Fairfield Bay City, Arkansas | 0.0994183710% |
| AR172 | Fargo Town, Arkansas | 0.0003540210% |
| AR173 | Farmington City, Arkansas | 0.0908450240% |
| AR174 | Faulkner County, Arkansas | 1.0072116540% |
| AR175 | Fayetteville City, Arkansas | 2.1103658624% |
| AR176 | Felsenthal Town, Arkansas | 0.0017181610% |
| AR177 | Fifty-Six City, Arkansas | 0.0004614866% |
| AR178 | Fisher City, Arkansas | 0.0019605666% |
| AR179 | Flippin City, Arkansas | 0.0956901320% |
| AR180 | Fordyce City, Arkansas | 0.0545063561% |
| AR181 | Foreman City, Arkansas | 0.0020583016% |
| AR182 | Forrest City, Arkansas | 0.2961090931% |
| AR183 | Fort Smith City, Arkansas | 3.8434930088% |
| AR184 | Fouke City, Arkansas | 0.0054372418% |
| AR185 | Fountain Hill Town, Arkansas | 0.0007150537% |
| AR186 | Fountain Lake Town, Arkansas | 0.0028270166% |
| AR187 | Fourche Town, Arkansas | 0.0009659021% |
| AR188 | Franklin County, Arkansas | 0.5981687154% |
| AR189 | Franklin Town, Arkansas | 0.0147063245% |
| AR190 | Fredonia (Biscoe) Town, Arkansas | 0.0078030580% |
| AR191 | Friendship Town, Arkansas | 0.0051302995% |
| AR192 | Fulton County, Arkansas | 0.4958178657% |
| AR193 | Fulton Town, Arkansas | 0.0066352466% |
| AR194 | Garfield Town, Arkansas | 0.0074476060% |
| AR195 | Garland County, Arkansas | 1.7344021372% |
| AR196 | Garland Town, Arkansas | 0.0002891982% |

| State ID | Qualifying Subdivision | Consolidated State Allocation |
|---|---|---|
| AR197 | Garner Town, Arkansas | 0.0077934705% |
| AR198 | Gassville City, Arkansas | 0.0727563250% |
| AR199 | Gateway Town, Arkansas | 0.0062878080% |
| AR200 | Gentry City, Arkansas | 0.0904861377% |
| AR201 | Georgetown, Arkansas | 0.0040265954% |
| AR202 | Gilbert Town, Arkansas | 0.0024831554% |
| AR203 | Gillett City, Arkansas | 0.0114616089% |
| AR204 | Gillham Town, Arkansas | 0.0013801668% |
| AR205 | Gilmore City, Arkansas | 0.0000954454% |
| AR206 | Glenwood City, Arkansas | 0.0480021861% |
| AR207 | Goshen Town, Arkansas | 0.0031660124% |
| AR208 | Gosnell City, Arkansas | 0.0272347186% |
| AR209 | Gould City, Arkansas | 0.0171248002% |
| AR210 | Grady City, Arkansas | 0.0313103962% |
| AR211 | Grannis City, Arkansas | 0.0009242610% |
| AR212 | Grant County, Arkansas | 0.2664481715% |
| AR213 | Gravette City, Arkansas | 0.0803454535% |
| AR214 | Green Forest City, Arkansas | 0.1176088116% |
| AR215 | Greenbrier City, Arkansas | 0.0720066419% |
| AR216 | Greene County, Arkansas | 0.5298528213% |
| AR217 | Greenland City, Arkansas | 0.0237445924% |
| AR218 | Greenway City, Arkansas | 0.0004757962% |
| AR219 | Greenwood City, Arkansas | 0.2310067194% |
| AR220 | Greers Ferry City, Arkansas | 0.0499860774% |
| AR221 | Griffithville Town, Arkansas | 0.0045461792% |
| AR222 | Grubbs City, Arkansas | 0.0056885194% |
| AR223 | Guion Town, Arkansas | 0.0188333737% |
| AR224 | Gum Springs Town, Arkansas | 0.0030512489% |
| AR225 | Gurdon City, Arkansas | 0.0633258293% |
| AR226 | Guy City, Arkansas | 0.0155481618% |
| AR227 | Hackett City, Arkansas | 0.0171567108% |
| AR228 | Hamburg City, Arkansas | 0.0524650830% |
| AR229 | Hampton City, Arkansas | 0.0149258347% |
| AR230 | Hardy City, Arkansas | 0.0225704847% |
| AR231 | Harrell Town, Arkansas | 0.0015608978% |
| AR232 | Harrisburg City, Arkansas | 0.0610374284% |
| AR233 | Harrison City, Arkansas | 0.7509041666% |
| AR234 | Hartford City, Arkansas | 0.0079703379% |
| AR235 | Hartman City, Arkansas | 0.0041808536% |
| AR236 | Haskell City, Arkansas | 0.0719017520% |
| AR237 | Hatfield Town, Arkansas | 0.0003119506% |
| AR238 | Havana City, Arkansas | 0.0028832535% |
| AR239 | Haynes Town, Arkansas | 0.0021807923% |
| AR240 | Hazen City, Arkansas | 0.0648458015% |
| AR241 | Heber Springs City, Arkansas | 0.3767547633% |
| AR242 | Hector Town, Arkansas | 0.0046732490% |
| AR243 | Helena-West Helena City, Arkansas | 0.1739214762% |
| AR244 | Hempstead County, Arkansas | 0.2734659153% |
| AR245 | Hermitage City, Arkansas | 0.0121839606% |

| State ID | Qualifying Subdivision | Consolidated State Allocation |
|---|---|---|
| AR246 | Hickory Ridge City, Arkansas | 0.0037770349% |
| AR247 | Higden Town, Arkansas | 0.0085654767% |
| AR248 | Higginson Town, Arkansas | 0.0151972889% |
| AR249 | Highfill Town, Arkansas | 0.0156011076% |
| AR250 | Highland City, Arkansas | 0.0298718460% |
| AR251 | Hindsville Town, Arkansas | 0.0033816590% |
| AR252 | Holland City, Arkansas | 0.0148864831% |
| AR253 | Holly Grove City, Arkansas | 0.0044608936% |
| AR254 | Hope City, Arkansas | 0.2248866206% |
| AR255 | Horatio City, Arkansas | 0.0029417800% |
| AR256 | Horseshoe Bend City, Arkansas | 0.1112109623% |
| AR257 | Horseshoe Lake Town, Arkansas | 0.0014319677% |
| AR258 | Hot Spring County, Arkansas | 0.4782149797% |
| AR259 | Hot Springs City, Arkansas | 3.5617977507% |
| AR260 | Houston Town, Arkansas | 0.0052922849% |
| AR261 | Howard County, Arkansas | 0.1730249760% |
| AR262 | Hoxie City, Arkansas | 0.0120318489% |
| AR263 | Hughes City, Arkansas | 0.0113608689% |
| AR264 | Humnoke City, Arkansas | 0.0148176536% |
| AR265 | Humphrey City, Arkansas | 0.0142685920% |
| AR266 | Hunter Town, Arkansas | 0.0001735762% |
| AR267 | Huntington City, Arkansas | 0.0062142563% |
| AR268 | Huntsville City, Arkansas | 0.0854508543% |
| AR269 | Huttig City, Arkansas | 0.0090756161% |
| AR270 | Imboden Town, Arkansas | 0.0007621325% |
| AR271 | Independence County, Arkansas | 1.0893020276% |
| AR272 | Izard County, Arkansas | 0.5513048629% |
| AR273 | Jackson County, Arkansas | 0.1817241049% |
| AR274 | Jacksonport Town, Arkansas | 0.0050680525% |
| AR275 | Jacksonville City, Arkansas | 2.6389305280% |
| AR276 | Jasper City, Arkansas | 0.0070526594% |
| AR277 | Jefferson County, Arkansas | 0.5992841535% |
| AR278 | Jennette Town, Arkansas | 0.0012409338% |
| AR279 | Jericho Town, Arkansas | 0.0009641849% |
| AR280 | Jerome Town, Arkansas | 0.0001957562% |
| AR281 | Johnson City, Arkansas | 0.1307711237% |
| AR282 | Johnson County, Arkansas | 0.3131687844% |
| AR283 | Joiner City, Arkansas | 0.0294738943% |
| AR284 | Jonesboro City, Arkansas | 2.1740597362% |
| AR285 | Judsonia City, Arkansas | 0.0470208295% |
| AR286 | Junction City, Arkansas | 0.0041819983% |
| AR287 | Keiser City, Arkansas | 0.0065363668% |
| AR288 | Kensett City, Arkansas | 0.0362397881% |
| AR289 | Kibler City, Arkansas | 0.0431741065% |
| AR290 | Kingsland City, Arkansas | 0.0062036672% |
| AR291 | Knobel City, Arkansas | 0.0009218283% |
| AR292 | Knoxville Town, Arkansas | 0.0058832739% |
| AR293 | Lafayette County, Arkansas | 0.0910619584% |
| AR294 | Lafe Town, Arkansas | 0.0028363178% |

| State ID | Qualifying Subdivision | Consolidated State Allocation |
|---|---|---|
| AR295 | Lagrange Town, Arkansas | 0.0008239503% |
| AR296 | Lake City, Arkansas | 0.0259733220% |
| AR297 | Lake View City, Arkansas | 0.0047133160% |
| AR298 | Lake Village City, Arkansas | 0.0224886334% |
| AR299 | Lakeview City, Arkansas | 0.0193402219% |
| AR300 | Lamar City, Arkansas | 0.1021685446% |
| AR301 | Lavaca City, Arkansas | 0.0302604964% |
| AR302 | Lawrence County, Arkansas | 0.4807663922% |
| AR303 | Leachville City, Arkansas | 0.0232401768% |
| AR304 | Lead Hill Town, Arkansas | 0.0069168607% |
| AR305 | Lee County, Arkansas | 0.0989039387% |
| AR306 | Leola Town, Arkansas | 0.0013687190% |
| AR307 | Lepanto City, Arkansas | 0.0682260295% |
| AR308 | Leslie City, Arkansas | 0.0254444370% |
| AR309 | Lewisville City, Arkansas | 0.0166148039% |
| AR310 | Lincoln City, Arkansas | 0.0464338472% |
| AR311 | Lincoln County, Arkansas | 0.1387881111% |
| AR312 | Little Flock City, Arkansas | 0.0530723850% |
| AR313 | Little River County, Arkansas | 0.3040825791% |
| AR314 | Little Rock City, Arkansas | 6.7135694892% |
| AR315 | Lockesburg City, Arkansas | 0.0062672021% |
| AR316 | Logan County, Arkansas | 0.5058103018% |
| AR317 | London City, Arkansas | 0.0142372538% |
| AR318 | Lonoke City, Arkansas | 0.2452247983% |
| AR319 | Lonoke County, Arkansas | 0.5956462085% |
| AR320 | Louann Town, Arkansas | 0.0002119261% |
| AR321 | Luxora City, Arkansas | 0.0119226662% |
| AR322 | Lynn Town, Arkansas | 0.0001385175% |
| AR323 | Madison City, Arkansas | 0.0058260353% |
| AR324 | Madison County, Arkansas | 0.3196927018% |
| AR325 | Magazine City, Arkansas | 0.0318730520% |
| AR326 | Magness Town, Arkansas | 0.0014179443% |
| AR327 | Magnolia City, Arkansas | 0.5824169272% |
| AR328 | Malvern City, Arkansas | 0.3835695961% |
| AR329 | Mammoth Spring City, Arkansas | 0.0072408314% |
| AR330 | Manila City, Arkansas | 0.0409124647% |
| AR331 | Mansfield City, Arkansas | 0.0007997669% |
| AR332 | Marianna City, Arkansas | 0.0846648246% |
| AR333 | Marie Town, Arkansas | 0.0009849339% |
| AR334 | Marion City, Arkansas | 0.1126915829% |
| AR335 | Marion County, Arkansas | 0.3952336867% |
| AR336 | Marked Tree City, Arkansas | 0.0992021520% |
| AR337 | Marmaduke City, Arkansas | 0.0391761304% |
| AR338 | Marvell City, Arkansas | 0.0610375715% |
| AR339 | Maumelle City, Arkansas | 0.2572012688% |
| AR340 | Mayflower City, Arkansas | 0.0608694329% |
| AR341 | Maynard Town, Arkansas | 0.0013140561% |
| AR342 | McCaskill Town, Arkansas | 0.0012894435% |
| AR343 | McCrory City, Arkansas | 0.0147483949% |

| State ID | Qualifying Subdivision | Consolidated State Allocation |
|---|---|---|
| AR344 | McDougal Town, Arkansas | 0.0001189133% |
| AR345 | McGehee City, Arkansas | 0.0429993856% |
| AR346 | McNab Town, Arkansas | 0.0009151028% |
| AR347 | Mcrae City, Arkansas | 0.0307843730% |
| AR348 | Melbourne City, Arkansas | 0.0687295865% |
| AR349 | Mena City, Arkansas | 0.7716866592% |
| AR350 | Menifee Town, Arkansas | 0.0106144770% |
| AR351 | Midland Town, Arkansas | 0.0002701664% |
| AR352 | Miller County, Arkansas | 0.3769094507% |
| AR353 | Mineral Springs City, Arkansas | 0.0133569235% |
| AR354 | Minturn Town, Arkansas | 0.0002323889% |
| AR355 | Mississippi County, Arkansas | 0.4561503415% |
| AR356 | Mitchellville City, Arkansas | 0.0000190318% |
| AR357 | Monette City, Arkansas | 0.0230987974% |
| AR358 | Monroe County, Arkansas | 0.0751267203% |
| AR359 | Montgomery County, Arkansas | 0.2264091685% |
| AR360 | Monticello City, Arkansas | 0.0526747196% |
| AR361 | Montrose City, Arkansas | 0.0059883068% |
| AR362 | Moorefield Town, Arkansas | 0.0009616092% |
| AR363 | Moro Town, Arkansas | 0.0019858947% |
| AR364 | Morrilton City, Arkansas | 0.2597150469% |
| AR365 | Morrison Bluff Town, Arkansas | 0.0001732900% |
| AR366 | Mount Ida City, Arkansas | 0.0133550632% |
| AR367 | Mount Pleasant Town, Arkansas | 0.0122294653% |
| AR368 | Mount Vernon Town, Arkansas | 0.0071675659% |
| AR369 | Mountain Home City, Arkansas | 0.8447100025% |
| AR370 | Mountain Pine City, Arkansas | 0.0111311989% |
| AR371 | Mountainburg City, Arkansas | 0.0505877986% |
| AR372 | Mulberry City, Arkansas | 0.0839496278% |
| AR373 | Murfreesboro City, Arkansas | 0.0401878235% |
| AR374 | Nashville City, Arkansas | 0.1174004630% |
| AR375 | Nevada County, Arkansas | 0.1042972498% |
| AR376 | Newark City, Arkansas | 0.0743959259% |
| AR377 | Newport City, Arkansas | 0.2957024125% |
| AR378 | Newton County, Arkansas | 0.2538955941% |
| AR379 | Norfork City, Arkansas | 0.0071735760% |
| AR380 | Norman Town, Arkansas | 0.0054255078% |
| AR381 | Norphlet City, Arkansas | 0.0199309247% |
| AR382 | North Little Rock City, Arkansas | 1.6145764729% |
| AR383 | Oak Grove Heights Town, Arkansas | 0.0108133813% |
| AR384 | Oak Grove Town, Arkansas | 0.0031881924% |
| AR385 | Oakhaven Town, Arkansas | 0.0008458440% |
| AR386 | Oden Town, Arkansas | 0.0002086349% |
| AR387 | Ogden City, Arkansas | 0.0000829960% |
| AR388 | Oil Trough Town, Arkansas | 0.0018456600% |
| AR389 | O'Kean Town, Arkansas | 0.0001714297% |
| AR390 | Okolona Town, Arkansas | 0.0019046158% |
| AR391 | Ola City, Arkansas | 0.0262882776% |
| AR392 | Omaha Town, Arkansas | 0.0030405167% |

| State ID | Qualifying Subdivision | Consolidated State Allocation |
|---|---|---|
| AR393 | Oppelo City, Arkansas | 0.0090335457% |
| AR394 | Osceola City, Arkansas | 0.2492878833% |
| AR395 | Ouachita County, Arkansas | 0.2913601460% |
| AR396 | Oxford City, Arkansas | 0.0264156336% |
| AR397 | Ozan Town, Arkansas | 0.0011369025% |
| AR398 | Ozark City, Arkansas | 0.1131238778% |
| AR399 | Palestine City, Arkansas | 0.0190803585% |
| AR400 | Pangburn City, Arkansas | 0.0157168727% |
| AR401 | Paragould City, Arkansas | 1.0056390223% |
| AR402 | Paris City, Arkansas | 0.1616167421% |
| AR403 | Parkdale City, Arkansas | 0.0007150537% |
| AR404 | Parkin City, Arkansas | 0.0145157198% |
| AR405 | Patmos Town, Arkansas | 0.0012638292% |
| AR406 | Patterson City, Arkansas | 0.0019780244% |
| AR407 | Pea Ridge City, Arkansas | 0.1099874863% |
| AR408 | Peach Orchard City, Arkansas | 0.0002743162% |
| AR409 | Perla Town, Arkansas | 0.0015089537% |
| AR410 | Perry County, Arkansas | 0.2411764522% |
| AR411 | Perry Town, Arkansas | 0.0054813155% |
| AR412 | Perrytown, Arkansas | 0.0014218079% |
| AR413 | Perryville City, Arkansas | 0.0413931262% |
| AR414 | Phillips County, Arkansas | 0.3318178496% |
| AR415 | Piggott City, Arkansas | 0.3895380125% |
| AR416 | Pike County, Arkansas | 0.3481536152% |
| AR417 | Pindall Town, Arkansas | 0.0030350790% |
| AR418 | Pine Bluff City, Arkansas | 0.9840818047% |
| AR419 | Pineville Town, Arkansas | 0.0022012551% |
| AR420 | Plainview City, Arkansas | 0.0125505741% |
| AR421 | Pleasant Plains Town, Arkansas | 0.0024498139% |
| AR422 | Plumerville City, Arkansas | 0.0292462276% |
| AR423 | Pocahontas City, Arkansas | 0.4671181241% |
| AR424 | Poinsett County, Arkansas | 0.4009911787% |
| AR425 | Polk County, Arkansas | 0.0691418478% |
| AR426 | Pollard City, Arkansas | 0.0004521853% |
| AR427 | Pope County, Arkansas | 0.8568421621% |
| AR428 | Portia Town, Arkansas | 0.0009455824% |
| AR429 | Portland City, Arkansas | 0.0081334680% |
| AR430 | Pottsville City, Arkansas | 0.0356473681% |
| AR431 | Powhatan Town, Arkansas | 0.0001556891% |
| AR432 | Poyen Town, Arkansas | 0.0022812461% |
| AR433 | Prairie County, Arkansas | 0.0903177130% |
| AR434 | Prairie Grove City, Arkansas | 0.0877670159% |
| AR435 | Prattsville Town, Arkansas | 0.0011406231% |
| AR436 | Prescott City, Arkansas | 0.0925564594% |
| AR437 | Pulaski County, Arkansas | 2.3536109191% |
| AR438 | Pyatt Town, Arkansas | 0.0061435666% |
| AR439 | Quitman City, Arkansas | 0.0720876345% |
| AR440 | Randolph County, Arkansas | 0.0533049170% |
| AR441 | Ratcliff City, Arkansas | 0.0038192484% |

| State ID | Qualifying Subdivision | Consolidated State Allocation |
|---|---|---|
| AR442 | Ravenden Springs Town, Arkansas | 0.0001143342% |
| AR443 | Ravenden Town, Arkansas | 0.0021246984% |
| AR444 | Rector City, Arkansas | 0.0056501695% |
| AR445 | Redfield City, Arkansas | 0.0199888788% |
| AR446 | Reed Town, Arkansas | 0.0009294125% |
| AR447 | Reyno City, Arkansas | 0.0001714297% |
| AR448 | Rison City, Arkansas | 0.0266158258% |
| AR449 | Rockport City, Arkansas | 0.0466258829% |
| AR450 | Roe Town, Arkansas | 0.0006297682% |
| AR451 | Rogers City, Arkansas | 1.7409808606% |
| AR452 | Rondo Town, Arkansas | 0.0001282146% |
| AR453 | Rose Bud Town, Arkansas | 0.0201332633% |
| AR454 | Rosston Town, Arkansas | 0.0012719857% |
| AR455 | Rudy Town, Arkansas | 0.0043610122% |
| AR456 | Russell Town, Arkansas | 0.0072738867% |
| AR457 | Russellville City, Arkansas | 0.9171601007% |
| AR458 | Salem City, Arkansas | 0.0044962385% |
| AR459 | Salesville City, Arkansas | 0.0064404921% |
| AR460 | Saline County, Arkansas | 1.0800200662% |
| AR461 | Scott County, Arkansas | 0.3380405487% |
| AR462 | Scranton City, Arkansas | 0.0072753177% |
| AR463 | Searcy City, Arkansas | 0.9880873649% |
| AR464 | Searcy County, Arkansas | 0.2508049935% |
| AR465 | Sebastian County, Arkansas | 2.1934833834% |
| AR466 | Sedgwick Town, Arkansas | 0.0005311746% |
| AR467 | Sevier County, Arkansas | 0.2613059949% |
| AR468 | Shannon Hills City, Arkansas | 0.0498163648% |
| AR469 | Sharp County, Arkansas | 0.2811885530% |
| AR470 | Sheridan City, Arkansas | 0.2276671308% |
| AR471 | Sherrill Town, Arkansas | 0.0025761682% |
| AR472 | Sherwood City, Arkansas | 0.4241829888% |
| AR473 | Shirley Town, Arkansas | 0.0009145304% |
| AR474 | Sidney Town, Arkansas | 0.0035774152% |
| AR475 | Siloam Springs City, Arkansas | 0.7477783644% |
| AR476 | Smackover City, Arkansas | 0.0008007686% |
| AR477 | Smithville Town, Arkansas | 0.0001624146% |
| AR478 | South Lead Hill Town, Arkansas | 0.0018313504% |
| AR479 | Sparkman City, Arkansas | 0.0035065824% |
| AR480 | Springdale City, Arkansas | 2.0136786333% |
| AR481 | Springtown, Arkansas | 0.0002924895% |
| AR482 | St Francis County, Arkansas | 0.2044215163% |
| AR483 | St. Charles Town, Arkansas | 0.0024664131% |
| AR484 | St. Francis City, Arkansas | 0.0007137659% |
| AR485 | St. Joe Town, Arkansas | 0.0076757020% |
| AR486 | St. Paul Town, Arkansas | 0.0041619648% |
| AR487 | Stamps City, Arkansas | 0.0180207281% |
| AR488 | Star City, Arkansas | 0.0564865270% |
| AR489 | Stephens City, Arkansas | 0.0116586529% |
| AR490 | Stone County, Arkansas | 0.4282031449% |

| State ID | Qualifying Subdivision | Consolidated State Allocation |
|---|---|---|
| AR491 | Strawberry Town, Arkansas | 0.0006928738% |
| AR492 | Strong City, Arkansas | 0.0029361993% |
| AR493 | Stuttgart City, Arkansas | 0.2203815101% |
| AR494 | Subiaco Town, Arkansas | 0.0109146937% |
| AR495 | Success Town, Arkansas | 0.0001784415% |
| AR496 | Sulphur Rock Town, Arkansas | 0.0032654646% |
| AR497 | Sulphur Springs City, Arkansas | 0.0120908047% |
| AR498 | Summit City, Arkansas | 0.0074467474% |
| AR499 | Sunset Town, Arkansas | 0.0016041130% |
| AR500 | Swifton City, Arkansas | 0.0178930859% |
| AR501 | Taylor City, Arkansas | 0.0014103602% |
| AR502 | Texarkana City, Arkansas | 0.7683955804% |
| AR503 | Thornton City, Arkansas | 0.0022437548% |
| AR504 | Tillar City, Arkansas | 0.0003265465% |
| AR505 | Tinsman Town, Arkansas | 0.0003150987% |
| AR506 | Tollette Town, Arkansas | 0.0032731918% |
| AR507 | Tontitown City, Arkansas | 0.0610355681% |
| AR508 | Traskwood City, Arkansas | 0.0177678764% |
| AR509 | Trumann City, Arkansas | 0.2319945153% |
| AR510 | Tuckerman City, Arkansas | 0.0405439909% |
| AR511 | Tull Town, Arkansas | 0.0030797252% |
| AR512 | Tupelo Town, Arkansas | 0.0005171511% |
| AR513 | Turrell City, Arkansas | 0.0090687475% |
| AR514 | Twin Groves Town, Arkansas | 0.0156102657% |
| AR515 | Tyronza City, Arkansas | 0.0382955139% |
| AR516 | Ulm Town, Arkansas | 0.0000897216% |
| AR517 | Union County, Arkansas | 0.4520045466% |
| AR518 | Valley Springs Town, Arkansas | 0.0032716177% |
| AR519 | Van Buren City, Arkansas | 1.7649031789% |
| AR520 | Van Buren County, Arkansas | 0.3641848711% |
| AR521 | Vandervoort Town, Arkansas | 0.0000659675% |
| AR522 | Victoria Town, Arkansas | 0.0005446257% |
| AR523 | Vilonia City, Arkansas | 0.1035441323% |
| AR524 | Viola Town, Arkansas | 0.0032700437% |
| AR525 | Wabbaseka Town, Arkansas | 0.0082530968% |
| AR526 | Waldenburg Town, Arkansas | 0.0023526513% |
| AR527 | Waldo City, Arkansas | 0.0028426141% |
| AR528 | Waldron City, Arkansas | 0.1501465474% |
| AR529 | Walnut Ridge City, Arkansas | 0.0315460763% |
| AR530 | Ward City, Arkansas | 0.1482609634% |
| AR531 | Warren City, Arkansas | 0.1331456688% |
| AR532 | Washington City, Arkansas | 0.0014218079% |
| AR533 | Washington County, Arkansas | 2.0141562897% |
| AR534 | Watson City, Arkansas | 0.0000569524% |
| AR535 | Weiner City, Arkansas | 0.0115016760% |
| AR536 | Weldon Town, Arkansas | 0.0015514534% |
| AR537 | West Fork City, Arkansas | 0.0278779379% |
| AR538 | West Memphis City, Arkansas | 0.6402086383% |
| AR539 | West Point Town, Arkansas | 0.0031173596% |

| State ID | Qualifying Subdivision | Consolidated State Allocation |
|---|---|---|
| AR540 | Western Grove Town, Arkansas | 0.0057204300% |
| AR541 | Wheatley City, Arkansas | 0.0050976735% |
| AR542 | Whelen Springs Town, Arkansas | 0.0002381128% |
| AR543 | White County, Arkansas | 1.0075711127% |
| AR544 | White Hall City, Arkansas | 0.0551959387% |
| AR545 | Wickes Town, Arkansas | 0.0001422380% |
| AR546 | Widener Town, Arkansas | 0.0014565804% |
| AR547 | Wiederkehr Village City, Arkansas | 0.0015955272% |
| AR548 | Williford Town, Arkansas | 0.0025041906% |
| AR549 | Willisville Town, Arkansas | 0.0003913692% |
| AR550 | Wilmar City, Arkansas | 0.0018078825% |
| AR551 | Wilmot City, Arkansas | 0.0171605744% |
| AR552 | Wilson City, Arkansas | 0.0038733390% |
| AR553 | Wilton City, Arkansas | 0.0002323889% |
| AR554 | Winchester Town, Arkansas | 0.0011094280% |
| AR555 | Winslow City, Arkansas | 0.0059329284% |
| AR556 | Winthrop City, Arkansas | 0.0004315794% |
| AR557 | Woodruff County, Arkansas | 0.2136270641% |
| AR558 | Wooster Town, Arkansas | 0.0052930004% |
| AR559 | Wrightsville City, Arkansas | 0.0089014675% |
| AR560 | Wynne City, Arkansas | 0.1541190523% |
| AR561 | Yell County, Arkansas | 0.5032932325% |
| AR562 | Yellville City, Arkansas | 0.0268081476% |
| AR563 | Zinc Town, Arkansas | 0.0018492375% |

| State ID | Qualifying Subdivision | Consolidated State Allocation |
|---|---|---|
| CA1 | Adelanto City, California | |
| CA2 | Agoura Hills City, California | |
| CA3 | Alameda City, California | |
| CA4 | Alameda County, California | |
| CA5 | Albany City, California | |
| CA6 | Alhambra City, California | |
| CA7 | Aliso Viejo City, California | |
| CA9 | Amador County, California | |
| CA10 | American Canyon City, California | |
| CA11 | Anaheim City, California | |
| CA12 | Anderson City, California | |
| CA13 | Antioch City, California | |
| CA14 | Apple Valley Town, California | |
| CA15 | Arcadia City, California | |
| CA16 | Arcata City, California | |
| CA17 | Arroyo Grande City, California | |
| CA18 | Artesia City, California | |
| CA19 | Arvin City, California | |
| CA20 | Atascadero City, California | |
| CA21 | Atwater City, California | |
| CA22 | Auburn City, California | Allocations in California will be made in accordance with the California State-Subdivision Agreement. |
| CA23 | Avenal City, California | |
| CA24 | Azusa City, California | |
| CA25 | Bakersfield City, California | |
| CA26 | Baldwin Park City, California | |
| CA27 | Banning City, California | |
| CA28 | Barstow City, California | |
| CA29 | Beaumont City, California | |
| CA30 | Bell City, California | |
| CA31 | Bell Gardens City, California | |
| CA32 | Bellflower City, California | |
| CA33 | Belmont City, California | |
| CA34 | Benicia City, California | |
| CA35 | Berkeley City, California | |
| CA36 | Beverly Hills City, California | |
| CA37 | Blythe City, California | |
| CA38 | Brawley City, California | |
| CA39 | Brea City, California | |
| CA40 | Brentwood City, California | |
| CA41 | Buena Park City, California | |
| CA42 | Burbank City, California | |
| CA43 | Burlingame City, California | |
| CA44 | Butte County, California | |
| CA45 | Calabasas City, California | |
| CA46 | Calaveras County, California | |
| CA47 | Calexico City, California | |
| CA48 | California City, California | |

| State ID | Qualifying Subdivision | Consolidated State Allocation |
|---|---|---|
| CA49 | Camarillo City, California | |
| CA50 | Campbell City, California | |
| CA51 | Canyon Lake City, California | |
| CA52 | Capitola City, California | |
| CA53 | Carlsbad City, California | |
| CA54 | Carpinteria City, California | |
| CA55 | Carson City, California | |
| CA56 | Cathedral City, California | |
| CA57 | Ceres City, California | |
| CA58 | Cerritos City, California | |
| CA59 | Chico City, California | |
| CA60 | Chino City, California | |
| CA61 | Chino Hills City, California | |
| CA62 | Chowchilla City, California | |
| CA63 | Chula Vista City, California | |
| CA64 | Citrus Heights City, California | |
| CA65 | Claremont City, California | |
| CA66 | Clayton City, California | |
| CA67 | Clearlake City, California | |
| CA68 | Clovis City, California | |
| CA69 | Coachella City, California | Allocations in California will be made in accordance with the California State-Subdivision Agreement. |
| CA70 | Coalinga City, California | |
| CA71 | Colton City, California | |
| CA72 | Colusa County, California | |
| CA73 | Commerce City, California | |
| CA74 | Compton City, California | |
| CA75 | Concord City, California | |
| CA76 | Contra Costa County, California | |
| CA77 | Corcoran City, California | |
| CA78 | Corona City, California | |
| CA79 | Coronado City, California | |
| CA80 | Costa Mesa City, California | |
| CA81 | Covina City, California | |
| CA82 | Cudahy City, California | |
| CA83 | Culver City, California | |
| CA84 | Cupertino City, California | |
| CA85 | Cypress City, California | |
| CA86 | Daly City, California | |
| CA87 | Dana Point City, California | |
| CA88 | Danville Town, California | |
| CA89 | Davis City, California | |
| CA90 | Del Norte County, California | |
| CA91 | Delano City, California | |
| CA92 | Desert Hot Springs City, California | |
| CA93 | Diamond Bar City, California | |
| CA94 | Dinuba City, California | |
| CA95 | Dixon City, California | |

| State ID | Qualifying Subdivision | Consolidated State Allocation |
|---|---|---|
| CA96 | Downey City, California | |
| CA97 | Duarte City, California | |
| CA98 | Dublin City, California | |
| CA99 | East Palo Alto City, California | |
| CA100 | Eastvale City, California | |
| CA101 | El Cajon City, California | |
| CA102 | El Centro City, California | |
| CA103 | El Cerrito City, California | |
| CA104 | El Dorado County, California | |
| CA105 | El Monte City, California | |
| CA106 | El Paso De Robles (Paso Robles) City, California | |
| CA107 | El Segundo City, California | |
| CA108 | Elk Grove City, California | |
| CA109 | Emeryville City, California | |
| CA110 | Encinitas City, California | |
| CA111 | Escondido City, California | |
| CA112 | Eureka City, California | |
| CA113 | Exeter City, California | |
| CA114 | Fairfield City, California | |
| CA115 | Farmersville City, California | Allocations in California will be made in accordance with the California State-Subdivision Agreement. |
| CA116 | Fillmore City, California | |
| CA117 | Folsom City, California | |
| CA118 | Fontana City, California | |
| CA119 | Fortuna City, California | |
| CA120 | Foster City, California | |
| CA121 | Fountain Valley City, California | |
| CA122 | Fremont City, California | |
| CA123 | Fresno City, California | |
| CA124 | Fresno County, California | |
| CA125 | Fullerton City, California | |
| CA126 | Galt City, California | |
| CA127 | Garden Grove City, California | |
| CA128 | Gardena City, California | |
| CA129 | Gilroy City, California | |
| CA130 | Glendale City, California | |
| CA131 | Glendora City, California | |
| CA132 | Glenn County, California | |
| CA133 | Goleta City, California | |
| CA134 | Grand Terrace City, California | |
| CA135 | Grass Valley City, California | |
| CA136 | Greenfield City, California | |
| CA137 | Grover Beach City, California | |
| CA138 | Half Moon Bay City, California | |
| CA139 | Hanford City, California | |
| CA140 | Hawaiian Gardens City, California | |
| CA141 | Hawthorne City, California | |

| State ID | Qualifying Subdivision | Consolidated State Allocation |
|---|---|---|
| CA142 | Hayward City, California | |
| CA143 | Healdsburg City, California | |
| CA144 | Hemet City, California | |
| CA145 | Hercules City, California | |
| CA146 | Hermosa Beach City, California | |
| CA147 | Hesperia City, California | |
| CA148 | Highland City, California | |
| CA149 | Hillsborough Town, California | |
| CA150 | Hollister City, California | |
| CA151 | Humboldt County, California | |
| CA152 | Huntington Beach City, California | |
| CA153 | Huntington Park City, California | |
| CA154 | Imperial Beach City, California | |
| CA155 | Imperial City, California | |
| CA156 | Imperial County, California | |
| CA157 | Indio City, California | |
| CA158 | Inglewood City, California | |
| CA159 | Inyo County, California | |
| CA160 | Irvine City, California | |
| CA161 | Jurupa Valley City, California | |
| CA162 | Kerman City, California | Allocations in California will be made in accordance with the California State-Subdivision Agreement. |
| CA163 | Kern County, California | |
| CA164 | King City, California | |
| CA165 | Kings County, California | |
| CA166 | Kingsburg City, California | |
| CA167 | La Cañada Flintridge City, California | |
| CA168 | La Habra City, California | |
| CA169 | La Mesa City, California | |
| CA170 | La Mirada City, California | |
| CA171 | La Palma City, California | |
| CA172 | La Puente City, California | |
| CA173 | La Quinta City, California | |
| CA174 | La Verne City, California | |
| CA175 | Lafayette City, California | |
| CA176 | Laguna Beach City, California | |
| CA177 | Laguna Hills City, California | |
| CA178 | Laguna Niguel City, California | |
| CA179 | Laguna Woods City, California | |
| CA180 | Lake County, California | |
| CA181 | Lake Elsinore City, California | |
| CA182 | Lake Forest City, California | |
| CA183 | Lakeport City, California | |
| CA184 | Lakewood City, California | |
| CA185 | Lancaster City, California | |
| CA186 | Larkspur City, California | |
| CA187 | Lassen County, California | |
| CA188 | Lathrop City, California | |

| State ID | Qualifying Subdivision | Consolidated State Allocation |
|---|---|---|
| CA189 | Lawndale City, California | |
| CA190 | Lemon Grove City, California | |
| CA191 | Lemoore City, California | |
| CA192 | Lincoln City, California | |
| CA193 | Lindsay City, California | |
| CA194 | Livermore City, California | |
| CA195 | Livingston City, California | |
| CA196 | Lodi City, California | |
| CA197 | Loma Linda City, California | |
| CA198 | Lomita City, California | |
| CA199 | Lompoc City, California | |
| CA200 | Long Beach City, California | |
| CA201 | Los Alamitos City, California | |
| CA202 | Los Altos City, California | |
| CA203 | Los Angeles City, California | |
| CA204 | Los Angeles County, California | |
| CA205 | Los Banos City, California | |
| CA206 | Los Gatos Town, California | |
| CA207 | Lynwood City, California | |
| CA208 | Madera City, California | |
| CA209 | Madera County, California | Allocations in California will be made in accordance with the California State-Subdivision Agreement. |
| CA210 | Malibu City, California | |
| CA211 | Manhattan Beach City, California | |
| CA212 | Manteca City, California | |
| CA213 | Marin County, California | |
| CA214 | Marina City, California | |
| CA215 | Mariposa County, California | |
| CA216 | Martinez City, California | |
| CA217 | Marysville City, California | |
| CA218 | Maywood City, California | |
| CA219 | McFarland City, California | |
| CA220 | Mendocino County, California | |
| CA221 | Mendota City, California | |
| CA222 | Menifee City, California | |
| CA223 | Menlo Park City, California | |
| CA224 | Merced City, California | |
| CA225 | Merced County, California | |
| CA226 | Mill Valley City, California | |
| CA227 | Millbrae City, California | |
| CA228 | Milpitas City, California | |
| CA229 | Mission Viejo City, California | |
| CA230 | Modesto City, California | |
| CA231 | Modoc County, California | |
| CA232 | Mono County, California | |
| CA233 | Monrovia City, California | |
| CA234 | Montclair City, California | |
| CA235 | Montebello City, California | |

| State ID | Qualifying Subdivision | Consolidated State Allocation |
|---|---|---|
| CA236 | Monterey City, California | |
| CA237 | Monterey County, California | |
| CA238 | Monterey Park City, California | |
| CA239 | Moorpark City, California | |
| CA240 | Moraga Town, California | |
| CA241 | Moreno Valley City, California | |
| CA242 | Morgan Hill City, California | |
| CA243 | Morro Bay City, California | |
| CA244 | Mountain View City, California | |
| CA245 | Murrieta City, California | |
| CA246 | Napa City, California | |
| CA247 | Napa County, California | |
| CA248 | National City, California | |
| CA249 | Nevada County, California | |
| CA250 | Newark City, California | |
| CA251 | Newman City, California | |
| CA252 | Newport Beach City, California | |
| CA253 | Norco City, California | |
| CA254 | Norwalk City, California | |
| CA255 | Novato City, California | |
| CA256 | Oakdale City, California | Allocations in California will be made in accordance with the California State-Subdivision Agreement. |
| CA257 | Oakland City, California | |
| CA258 | Oakley City, California | |
| CA259 | Oceanside City, California | |
| CA260 | Ontario City, California | |
| CA261 | Orange City, California | |
| CA262 | Orange County, California | |
| CA263 | Orange Cove City, California | |
| CA264 | Orinda City, California | |
| CA265 | Oroville City, California | |
| CA266 | Oxnard City, California | |
| CA267 | Pacific Grove City, California | |
| CA268 | Pacifica City, California | |
| CA269 | Palm Desert City, California | |
| CA270 | Palm Springs City, California | |
| CA271 | Palmdale City, California | |
| CA272 | Palo Alto City, California | |
| CA273 | Palos Verdes Estates City, California | |
| CA274 | Paramount City, California | |
| CA275 | Parlier City, California | |
| CA276 | Pasadena City, California | |
| CA277 | Patterson City, California | |
| CA278 | Perris City, California | |
| CA279 | Petaluma City, California | |
| CA280 | Pico Rivera City, California | |
| CA281 | Piedmont City, California | |
| CA282 | Pinole City, California | |

| State ID | Qualifying Subdivision | Consolidated State Allocation |
|---|---|---|
| CA283 | Pittsburg City, California | |
| CA284 | Placentia City, California | |
| CA285 | Placer County, California | |
| CA286 | Placerville City, California | |
| CA287 | Pleasant Hill City, California | |
| CA288 | Pleasanton City, California | |
| CA289 | Plumas County, California | |
| CA290 | Pomona City, California | |
| CA291 | Port Hueneme City, California | |
| CA292 | Porterville City, California | |
| CA293 | Poway City, California | |
| CA294 | Rancho Cordova City, California | |
| CA295 | Rancho Cucamonga City, California | |
| CA296 | Rancho Mirage City, California | |
| CA297 | Rancho Palos Verdes City, California | |
| CA298 | Rancho Santa Margarita City, California | |
| CA299 | Red Bluff City, California | |
| CA300 | Redding City, California | |
| CA301 | Redlands City, California | |
| CA302 | Redondo Beach City, California | |
| CA303 | Redwood City, California | Allocations in California will be made in accordance with the California State-Subdivision Agreement. |
| CA304 | Reedley City, California | |
| CA305 | Rialto City, California | |
| CA306 | Richmond City, California | |
| CA307 | Ridgecrest City, California | |
| CA308 | Ripon City, California | |
| CA309 | Riverbank City, California | |
| CA310 | Riverside City, California | |
| CA311 | Riverside County, California | |
| CA312 | Rocklin City, California | |
| CA313 | Rohnert Park City, California | |
| CA314 | Rosemead City, California | |
| CA315 | Roseville City, California | |
| CA316 | Sacramento City, California | |
| CA317 | Sacramento County, California | |
| CA318 | Salinas City, California | |
| CA319 | San Anselmo Town, California | |
| CA320 | San Benito County, California | |
| CA321 | San Bernardino City, California | |
| CA322 | San Bernardino County, California | |
| CA323 | San Bruno City, California | |
| CA324 | San Buenaventura (Ventura) City, California | |
| CA325 | San Carlos City, California | |
| CA326 | San Clemente City, California | |
| CA327 | San Diego City, California | |
| CA328 | San Diego County, California | |

| State ID | Qualifying Subdivision | Consolidated State Allocation |
|---|---|---|
| CA329 | San Dimas City, California | |
| CA330 | San Fernando City, California | |
| CA331 | San Francisco City, California | |
| CA332 | San Gabriel City, California | |
| CA333 | San Jacinto City, California | |
| CA334 | San Joaquin County, California | |
| CA335 | San Jose City, California | |
| CA336 | San Juan Capistrano City, California | |
| CA337 | San Leandro City, California | |
| CA338 | San Luis Obispo City, California | |
| CA339 | San Luis Obispo County, California | |
| CA340 | San Marcos City, California | |
| CA341 | San Marino City, California | |
| CA342 | San Mateo City, California | |
| CA343 | San Mateo County, California | |
| CA344 | San Pablo City, California | |
| CA345 | San Rafael City, California | |
| CA346 | San Ramon City, California | |
| CA347 | Sanger City, California | |
| CA348 | Santa Ana City, California | |
| CA349 | Santa Barbara City, California | Allocations in California will be made in accordance with the California State-Subdivision Agreement. |
| CA350 | Santa Barbara County, California | |
| CA351 | Santa Clara City, California | |
| CA352 | Santa Clara County, California | |
| CA353 | Santa Clarita City, California | |
| CA354 | Santa Cruz City, California | |
| CA355 | Santa Cruz County, California | |
| CA356 | Santa Fe Springs City, California | |
| CA357 | Santa Maria City, California | |
| CA358 | Santa Monica City, California | |
| CA359 | Santa Paula City, California | |
| CA360 | Santa Rosa City, California | |
| CA361 | Santee City, California | |
| CA362 | Saratoga City, California | |
| CA363 | Scotts Valley City, California | |
| CA364 | Seal Beach City, California | |
| CA365 | Seaside City, California | |
| CA366 | Selma City, California | |
| CA367 | Shafter City, California | |
| CA368 | Shasta County, California | |
| CA369 | Shasta Lake City, California | |
| CA371 | Sierra Madre City, California | |
| CA372 | Signal Hill City, California | |
| CA373 | Simi Valley City, California | |
| CA374 | Siskiyou County, California | |
| CA375 | Solana Beach City, California | |
| CA376 | Solano County, California | |

| State ID | Qualifying Subdivision | Consolidated State Allocation |
|---|---|---|
| CA377 | Soledad City, California | |
| CA378 | Sonoma City, California | |
| CA379 | Sonoma County, California | |
| CA380 | South El Monte City, California | |
| CA381 | South Gate City, California | |
| CA382 | South Lake Tahoe City, California | |
| CA383 | South Pasadena City, California | |
| CA384 | South San Francisco City, California | |
| CA385 | Stanislaus County, California | |
| CA386 | Stanton City, California | |
| CA387 | Stockton City, California | |
| CA388 | Suisun City, California | |
| CA389 | Sunnyvale City, California | |
| CA390 | Susanville City, California | |
| CA391 | Sutter County, California | |
| CA392 | Tehachapi City, California | |
| CA393 | Tehama County, California | |
| CA394 | Temecula City, California | |
| CA395 | Temple City, California | |
| CA396 | Thousand Oaks City, California | |
| CA397 | Torrance City, California | Allocations in California will be made in accordance with the California State-Subdivision Agreement. |
| CA398 | Tracy City, California | |
| CA399 | Trinity County, California | |
| CA400 | Truckee Town, California | |
| CA401 | Tulare City, California | |
| CA402 | Tulare County, California | |
| CA403 | Tuolumne County, California | |
| CA404 | Turlock City, California | |
| CA405 | Tustin City, California | |
| CA406 | Twentynine Palms City, California | |
| CA407 | Ukiah City, California | |
| CA408 | Union City, California | |
| CA409 | Upland City, California | |
| CA410 | Vacaville City, California | |
| CA411 | Vallejo City, California | |
| CA412 | Ventura County, California | |
| CA413 | Victorville City, California | |
| CA414 | Visalia City, California | |
| CA415 | Vista City, California | |
| CA416 | Walnut City, California | |
| CA417 | Walnut Creek City, California | |
| CA418 | Wasco City, California | |
| CA419 | Watsonville City, California | |
| CA420 | West Covina City, California | |
| CA421 | West Hollywood City, California | |
| CA422 | West Sacramento City, California | |
| CA423 | Westminster City, California | |

| State ID | Qualifying Subdivision | Consolidated State Allocation |
|---|---|---|
| CA424 | Whittier City, California | Allocations in California will be made in accordance with the California State-Subdivision Agreement. |
| CA425 | Wildomar City, California | |
| CA426 | Windsor Town, California | |
| CA427 | Woodland City, California | |
| CA428 | Yolo County, California | |
| CA429 | Yorba Linda City, California | |
| CA430 | Yuba City, California | |
| CA431 | Yuba County, California | |
| CA432 | Yucaipa City, California | |
| CA433 | Yucca Valley Town, California | |

| State ID | Qualifying Subdivision | Consolidated State Allocation |
|---|---|---|
| CO1 | Adams County, Colorado | 6.4563067236% |
| CO2 | Alamosa City, Colorado | 0.0745910871% |
| CO3 | Alamosa County, Colorado | 0.4334718288% |
| CO4 | Arapahoe County, Colorado | 4.8467256550% |
| CO5 | Archuleta County, Colorado | 0.1370425096% |
| CO6 | Arvada City, Colorado | 1.2841799450% |
| CO7 | Aurora City, Colorado | 4.2914496137% |
| CO8 | Baca County, Colorado | 0.0592396985% |
| CO9 | Bent County, Colorado | 0.1133427512% |
| CO10 | Black Hawk City, Colorado | 0.0260393489% |
| CO11 | Boulder City, Colorado | 1.8402051032% |
| CO12 | Boulder County, Colorado | 2.8040191342% |
| CO13 | Brighton City, Colorado | 0.1405791210% |
| CO14 | Broomfield City, Colorado | 1.0013917112% |
| CO15 | Cañon City, Colorado | 0.3070751207% |
| CO16 | Castle Pines City, Colorado | 0.0073662408% |
| CO17 | Castle Rock Town, Colorado | 0.4961417855% |
| CO18 | Centennial City, Colorado | 0.0476600277% |
| CO19 | Chaffee County, Colorado | 0.3604069298% |
| CO20 | Cheyenne County, Colorado | 0.0159109271% |
| CO21 | Clear Creek County, Colorado | 0.1380433961% |
| CO22 | Colorado Springs City, Colorado | 9.6056573895% |
| CO23 | Commerce City, Colorado | 0.4459216299% |
| CO24 | Conejos County, Colorado | 0.2108486947% |
| CO25 | Costilla County, Colorado | 0.0552334207% |
| CO26 | Crowley County, Colorado | 0.0933584380% |
| CO27 | Custer County, Colorado | 0.0412185507% |
| CO28 | Delta County, Colorado | 0.5440118792% |
| CO29 | Denver City, Colorado | 15.0041699144% |
| CO30 | Dolores County, Colorado | 0.0352358134% |
| CO31 | Douglas County, Colorado | 2.6394119072% |
| CO32 | Durango City, Colorado | 0.2380966286% |
| CO33 | Eagle County, Colorado | 0.6187127797% |
| CO34 | El Paso County, Colorado | 2.2654220766% |
| CO35 | Elbert County, Colorado | 0.2804372613% |
| CO36 | Englewood City, Colorado | 0.6035403160% |
| CO37 | Erie Town, Colorado | 0.0550006818% |
| CO38 | Evans City, Colorado | 0.1783043118% |
| CO39 | Federal Heights City, Colorado | 0.1079698153% |
| CO40 | Firestone Town, Colorado | 0.0578836029% |
| CO41 | Fort Collins City, Colorado | 1.1954809288% |
| CO42 | Fort Morgan City, Colorado | 0.1301284524% |
| CO43 | Fountain City, Colorado | 0.1186014119% |
| CO44 | Frederick Town, Colorado | 0.0483214578% |
| CO45 | Fremont County, Colorado | 0.6866476799% |
| CO46 | Fruita City, Colorado | 0.0482720145% |
| CO47 | Garfield County, Colorado | 0.8376446894% |
| CO48 | Gilpin County, Colorado | 0.0300906083% |
| CO49 | Golden City, Colorado | 0.3661894352% |

| State ID | Qualifying Subdivision | Consolidated State Allocation |
|---|---|---|
| CO50 | Grand County, Colorado | 0.2036540033% |
| CO51 | Grand Junction City, Colorado | 1.0740385726% |
| CO52 | Greeley City, Colorado | 1.2128607699% |
| CO53 | Greenwood Village City, Colorado | 0.3058723632% |
| CO54 | Gunnison County, Colorado | 0.1912939834% |
| CO55 | Hinsdale County, Colorado | 0.0112390306% |
| CO56 | Hudson Town, Colorado | 0.0002554118% |
| CO57 | Huerfano County, Colorado | 0.2504945278% |
| CO58 | Jackson County, Colorado | 0.0309834115% |
| CO59 | Jefferson County, Colorado | 6.2301417879% |
| CO60 | Johnstown, Colorado | 0.0880406820% |
| CO61 | Kiowa County, Colorado | 0.0142237522% |
| CO62 | Kit Carson County, Colorado | 0.0939715175% |
| CO63 | La Plata County, Colorado | 0.5745585865% |
| CO64 | Lafayette City, Colorado | 0.1923606122% |
| CO65 | Lake County, Colorado | 0.0989843273% |
| CO66 | Lakewood City, Colorado | 1.6765864702% |
| CO67 | Larimer County, Colorado | 3.6771380213% |
| CO68 | Las Animas County, Colorado | 0.6303942510% |
| CO69 | Lincoln County, Colorado | 0.0819433053% |
| CO70 | Littleton City, Colorado | 0.9911426404% |
| CO71 | Logan County, Colorado | 0.2819912214% |
| CO72 | Lone Tree City, Colorado | 0.1937076023% |
| CO73 | Longmont City, Colorado | 0.8513027113% |
| CO74 | Louisville City, Colorado | 0.0837469407% |
| CO75 | Loveland City, Colorado | 1.5095861119% |
| CO76 | Mesa County, Colorado | 1.7687427882% |
| CO77 | Mineral County, Colorado | 0.0039157682% |
| CO78 | Moffat County, Colorado | 0.2325862894% |
| CO79 | Montezuma County, Colorado | 0.4428801804% |
| CO80 | Montrose City, Colorado | 0.0375815957% |
| CO81 | Montrose County, Colorado | 0.5319658200% |
| CO82 | Morgan County, Colorado | 0.3376035258% |
| CO83 | Northglenn City, Colorado | 0.1972243635% |
| CO84 | Otero County, Colorado | 0.4486069596% |
| CO85 | Ouray County, Colorado | 0.0534887895% |
| CO86 | Park County, Colorado | 0.1673691348% |
| CO87 | Parker Town, Colorado | 0.3247124678% |
| CO88 | Phillips County, Colorado | 0.0713973011% |
| CO89 | Pitkin County, Colorado | 0.1746622577% |
| CO90 | Prowers County, Colorado | 0.1726881656% |
| CO91 | Pueblo City, Colorado | 2.5730616529% |
| CO92 | Pueblo County, Colorado | 3.1025919095% |
| CO93 | Rio Blanco County, Colorado | 0.1012968741% |
| CO94 | Rio Grande County, Colorado | 0.2526177695% |
| CO95 | Routt County, Colorado | 0.2323178565% |
| CO96 | Saguache County, Colorado | 0.0666194156% |
| CO97 | San Juan County, Colorado | 0.0097000947% |
| CO98 | San Miguel County, Colorado | 0.1004727271% |

| State ID | Qualifying Subdivision | Consolidated State Allocation |
|---|---|---|
| CO99 | Sedgwick County, Colorado | 0.0618109352% |
| CO100 | Sheridan City, Colorado | 0.2306795787% |
| CO101 | Steamboat Springs City, Colorado | 0.1513646932% |
| CO102 | Sterling City, Colorado | 0.0995110857% |
| CO103 | Summit County, Colorado | 0.3761345614% |
| CO104 | Superior Town, Colorado | 0.0014920421% |
| CO105 | Teller County, Colorado | 0.6218972779% |
| CO106 | Thornton City, Colorado | 1.0031200434% |
| CO107 | Washington County, Colorado | 0.0356553080% |
| CO108 | Weld County, Colorado | 2.2921158443% |
| CO109 | Wellington Town, Colorado | 0.0235131848% |
| CO110 | Westminster City, Colorado | 1.1920065086% |
| CO111 | Wheat Ridge City, Colorado | 0.3438324783% |
| CO112 | Windsor Town, Colorado | 0.0900350795% |
| CO113 | Yuma County, Colorado | 0.0992146077% |

| State ID | Qualifying Subdivision | Consolidated State Allocation |
|---|---|---|
| CT1 | Andover Town, Connecticut | 0.0513214640% |
| CT2 | Ansonia City, Connecticut | 0.5316052437% |
| CT3 | Ashford Town, Connecticut | 0.1096965130% |
| CT4 | Avon Town, Connecticut | 0.5494886534% |
| CT5 | Barkhamsted Town, Connecticut | 0.0620629520% |
| CT6 | Beacon Falls Town, Connecticut | 0.1953947308% |
| CT7 | Berlin Town, Connecticut | 0.5215629385% |
| CT8 | Bethany Town, Connecticut | 0.1039156068% |
| CT9 | Bethel Town, Connecticut | 0.3522422145% |
| CT10 | Bethlehem Town, Connecticut | 0.0078647202% |
| CT11 | Bloomfield Town, Connecticut | 0.4888368136% |
| CT12 | Bolton Town, Connecticut | 0.1520831395% |
| CT13 | Bozrah Town, Connecticut | 0.0582057867% |
| CT14 | Branford Town, Connecticut | 0.8903816954% |
| CT15 | Bridgeport City, Connecticut | 3.2580743095% |
| CT16 | Bridgewater Town, Connecticut | 0.0118125935% |
| CT17 | Bristol City, Connecticut | 1.3355768908% |
| CT18 | Brookfield Town, Connecticut | 0.3087903124% |
| CT19 | Brooklyn Town, Connecticut | 0.1880661562% |
| CT20 | Burlington Town, Connecticut | 0.2348761319% |
| CT21 | Canaan Town, Connecticut | 0.0343343640% |
| CT22 | Canterbury Town, Connecticut | 0.1354310071% |
| CT23 | Canton Town, Connecticut | 0.2669011966% |
| CT24 | Chaplin Town, Connecticut | 0.0523959290% |
| CT25 | Cheshire Town, Connecticut | 0.9783113499% |
| CT26 | Chester Town, Connecticut | 0.0772387574% |
| CT27 | Clinton Town, Connecticut | 0.5348726093% |
| CT28 | Colchester Town, Connecticut | 0.6134395770% |
| CT29 | Colebrook Town, Connecticut | 0.0296870114% |
| CT30 | Columbia Town, Connecticut | 0.1005666237% |
| CT31 | Cornwall Town, Connecticut | 0.0486027928% |
| CT32 | Coventry Town, Connecticut | 0.3460011479% |
| CT33 | Cromwell Town, Connecticut | 0.4750451453% |
| CT34 | Danbury City, Connecticut | 1.1556465907% |
| CT35 | Darien Town, Connecticut | 0.6429649345% |
| CT36 | Deep River Town, Connecticut | 0.0924563595% |
| CT37 | Derby City, Connecticut | 0.3503125449% |
| CT38 | Durham Town, Connecticut | 0.0079309232% |
| CT39 | East Granby Town, Connecticut | 0.1455975170% |
| CT40 | East Haddam Town, Connecticut | 0.3145696377% |
| CT41 | East Hampton Town, Connecticut | 0.4637546663% |
| CT42 | East Hartford Town, Connecticut | 1.2645454069% |
| CT43 | East Haven Town, Connecticut | 0.8590923735% |
| CT44 | East Lyme Town, Connecticut | 0.6375826296% |
| CT45 | East Windsor Town, Connecticut | 0.2419743793% |
| CT46 | Eastford Town, Connecticut | 0.0446651958% |
| CT47 | Easton Town, Connecticut | 0.1354961231% |
| CT48 | Ellington Town, Connecticut | 0.4010047839% |
| CT49 | Enfield Town, Connecticut | 0.9173431190% |

| State ID | Qualifying Subdivision | Consolidated State Allocation |
|---|---|---|
| CT50 | Essex Town, Connecticut | 0.1431870357% |
| CT51 | Fairfield Town, Connecticut | 1.4212308415% |
| CT52 | Farmington Town, Connecticut | 0.6572091547% |
| CT53 | Franklin Town, Connecticut | 0.0446032416% |
| CT54 | Glastonbury Town, Connecticut | 1.0420644550% |
| CT55 | Goshen Town, Connecticut | 0.0030464255% |
| CT56 | Granby Town, Connecticut | 0.2928405247% |
| CT57 | Greenwich Town, Connecticut | 1.5644702467% |
| CT58 | Griswold Town, Connecticut | 0.3865570141% |
| CT59 | Groton Town, Connecticut | 1.4033874500% |
| CT60 | Guilford Town, Connecticut | 0.8399392493% |
| CT61 | Haddam Town, Connecticut | 0.0151716553% |
| CT62 | Hamden Town, Connecticut | 1.7724359413% |
| CT63 | Hampton Town, Connecticut | 0.0429454985% |
| CT64 | Hartford City, Connecticut | 5.3268549899% |
| CT65 | Hartland Town, Connecticut | 0.0359782738% |
| CT66 | Harwinton Town, Connecticut | 0.0126363764% |
| CT67 | Hebron Town, Connecticut | 0.1593443254% |
| CT68 | Kent Town, Connecticut | 0.0835899976% |
| CT69 | Killingly Town, Connecticut | 0.6116898413% |
| CT70 | Killingworth Town, Connecticut | 0.2652963170% |
| CT71 | Lebanon Town, Connecticut | 0.2746607824% |
| CT72 | Ledyard Town, Connecticut | 0.5514380850% |
| CT73 | Lisbon Town, Connecticut | 0.1156355161% |
| CT74 | Litchfield Town, Connecticut | 0.3481982974% |
| CT75 | Lyme Town, Connecticut | 0.0023141411% |
| CT76 | Madison Town, Connecticut | 0.7594223560% |
| CT77 | Manchester Town, Connecticut | 1.3929765818% |
| CT78 | Mansfield Town, Connecticut | 0.3058754037% |
| CT79 | Marlborough Town, Connecticut | 0.0766010346% |
| CT80 | Meriden City, Connecticut | 1.8508778149% |
| CT81 | Middlebury Town, Connecticut | 0.0276033951% |
| CT82 | Middlefield Town, Connecticut | 0.0075627554% |
| CT83 | Middletown City, Connecticut | 1.5343128975% |
| CT84 | Milford City, Connecticut | 1.8215679630% |
| CT85 | Monroe Town, Connecticut | 0.4307375445% |
| CT86 | Montville Town, Connecticut | 0.5806185940% |
| CT87 | Morris Town, Connecticut | 0.0099785725% |
| CT88 | Naugatuck Borough, Connecticut | 1.0644527326% |
| CT89 | New Britain City, Connecticut | 1.5740557511% |
| CT90 | New Canaan Town, Connecticut | 0.6136187204% |
| CT91 | New Fairfield Town, Connecticut | 0.2962030448% |
| CT92 | New Hartford Town, Connecticut | 0.1323482193% |
| CT93 | New Haven City, Connecticut | 5.8061427601% |
| CT94 | New London City, Connecticut | 1.0536729060% |
| CT95 | New Milford Town, Connecticut | 1.0565475001% |
| CT96 | Newington Town, Connecticut | 0.7132456565% |
| CT97 | Newtown, Connecticut | 0.5964476353% |
| CT98 | Norfolk Town, Connecticut | 0.0442819100% |

| State ID | Qualifying Subdivision | Consolidated State Allocation |
|---|---|---|
| CT99 | North Branford Town, Connecticut | 0.4795791623% |
| CT100 | North Canaan Town, Connecticut | 0.0913148022% |
| CT101 | North Haven Town, Connecticut | 0.7922543069% |
| CT102 | North Stonington Town, Connecticut | 0.1803885830% |
| CT103 | Norwalk City, Connecticut | 1.5918210823% |
| CT104 | Norwich City, Connecticut | 1.1639182124% |
| CT105 | Old Lyme Town, Connecticut | 0.0247921386% |
| CT106 | Old Saybrook Town, Connecticut | 0.4181170767% |
| CT107 | Orange Town, Connecticut | 0.3683598812% |
| CT108 | Oxford Town, Connecticut | 0.3955127994% |
| CT109 | Plainfield Town, Connecticut | 0.5352043161% |
| CT110 | Plainville Town, Connecticut | 0.3937549612% |
| CT111 | Plymouth Town, Connecticut | 0.4213382978% |
| CT112 | Pomfret Town, Connecticut | 0.1174722050% |
| CT113 | Portland Town, Connecticut | 0.3205523149% |
| CT114 | Preston Town, Connecticut | 0.1319895374% |
| CT115 | Prospect Town, Connecticut | 0.3056173107% |
| CT116 | Putnam Town, Connecticut | 0.2953254103% |
| CT117 | Redding Town, Connecticut | 0.1726435223% |
| CT118 | Ridgefield Town, Connecticut | 0.6645173744% |
| CT119 | Rocky Hill Town, Connecticut | 0.3929175425% |
| CT120 | Roxbury Town, Connecticut | 0.0037924445% |
| CT121 | Salem Town, Connecticut | 0.1075219911% |
| CT122 | Salisbury Town, Connecticut | 0.1052257347% |
| CT123 | Scotland Town, Connecticut | 0.0395212218% |
| CT124 | Seymour Town, Connecticut | 0.5301171581% |
| CT125 | Sharon Town, Connecticut | 0.0761294123% |
| CT126 | Shelton City, Connecticut | 0.5601099879% |
| CT127 | Sherman Town, Connecticut | 0.0494382353% |
| CT128 | Simsbury Town, Connecticut | 0.6988446241% |
| CT129 | Somers Town, Connecticut | 0.2491740063% |
| CT130 | South Windsor Town, Connecticut | 0.7310935932% |
| CT131 | Southbury Town, Connecticut | 0.0581965974% |
| CT132 | Southington Town, Connecticut | 0.9683065927% |
| CT133 | Sprague Town, Connecticut | 0.0874709763% |
| CT134 | Stafford Town, Connecticut | 0.3388202949% |
| CT135 | Stamford City, Connecticut | 2.9070395589% |
| CT136 | Sterling Town, Connecticut | 0.0949826467% |
| CT137 | Stonington Town, Connecticut | 0.5576891315% |
| CT138 | Stratford Town, Connecticut | 0.9155695700% |
| CT139 | Suffield Town, Connecticut | 0.3402792315% |
| CT140 | Thomaston Town, Connecticut | 0.2664061562% |
| CT141 | Thompson Town, Connecticut | 0.2673479187% |
| CT142 | Tolland Town, Connecticut | 0.4342020371% |
| CT143 | Torrington City, Connecticut | 1.3652460176% |
| CT144 | Trumbull Town, Connecticut | 0.7617744403% |
| CT145 | Union Town, Connecticut | 0.0153941764% |
| CT146 | Vernon Town, Connecticut | 0.7027162157% |
| CT147 | Voluntown, Connecticut | 0.0733181557% |

| State ID | Qualifying Subdivision | Consolidated State Allocation |
|---|---|---|
| CT148 | Wallingford Town, Connecticut | 1.5350353996% |
| CT149 | Warren Town, Connecticut | 0.0489758024% |
| CT150 | Washington Town, Connecticut | 0.1553517897% |
| CT151 | Waterbury City, Connecticut | 4.6192219654% |
| CT152 | Waterford Town, Connecticut | 0.7608802056% |
| CT153 | Watertown, Connecticut | 0.6868118808% |
| CT154 | West Hartford Town, Connecticut | 1.6216697477% |
| CT155 | West Haven City, Connecticut | 1.4026972589% |
| CT156 | Westbrook Town, Connecticut | 0.2586999280% |
| CT157 | Weston Town, Connecticut | 0.3664201329% |
| CT158 | Westport Town, Connecticut | 0.8921084083% |
| CT159 | Wethersfield Town, Connecticut | 0.6208707168% |
| CT160 | Willington Town, Connecticut | 0.0975268185% |
| CT161 | Wilton Town, Connecticut | 0.6378099925% |
| CT162 | Winchester Town, Connecticut | 0.3760305376% |
| CT163 | Windham Town, Connecticut | 1.0108949901% |
| CT164 | Windsor Locks Town, Connecticut | 0.3174167624% |
| CT165 | Windsor Town, Connecticut | 0.7548324123% |
| CT166 | Wolcott Town, Connecticut | 0.5443693820% |
| CT167 | Woodbridge Town, Connecticut | 0.2435300513% |
| CT168 | Woodbury Town, Connecticut | 0.3411988605% |
| CT169 | Woodmont Borough, Connecticut | 0.0173159412% |
| CT170 | Woodstock Town, Connecticut | 0.1817110623% |

| State ID | Qualifying Subdivision | Consolidated State Allocation |
|---|---|---|
| DE1 | Dover City, Delaware | 25.00000000%<br>($1.00) |
| DE2 | Kent County, Delaware | 25.00000000%<br>($1.00) |
| DE3 | Middletown, Delaware | 0.0000000000% |
| DE4 | Milford City, Delaware | 0.0000000000% |
| DE5 | New Castle County, Delaware | 0.0000000000% |
| DE6 | Newark City, Delaware | 0.0000000000% |
| DE7 | Seaford City, Delaware | 25.00000000%<br>($1.00) |
| DE8 | Smyrna Town, Delaware | 0.0000000000% |
| DE9 | Sussex County, Delaware | 25.00000000%<br>($1.00) |
| DE10 | Wilmington City, Delaware | 0.0000000000% |

| State ID | Qualifying Subdivision | Consolidated State Allocation |
|---|---|---|
| FL1 | Alachua County, Florida | 0.8594613234% |
| FL2 | Altamonte Springs City, Florida | 0.0813054302% |
| FL3 | Apopka City, Florida | 0.0972154704% |
| FL4 | Atlantic Beach City, Florida | 0.0388915664% |
| FL5 | Auburndale City, Florida | 0.0286367831% |
| FL6 | Aventura City, Florida | 0.0246200756% |
| FL7 | Avon Park City, Florida | 0.0258288737% |
| FL8 | Baker County, Florida | 0.1931736622% |
| FL9 | Bartow City, Florida | 0.0439725748% |
| FL10 | Bay County, Florida | 0.5394465693% |
| FL11 | Belle Glade City, Florida | 0.0208278128% |
| FL12 | Boca Raton City, Florida | 0.4720689632% |
| FL13 | Bonita Springs City, Florida | 0.0173754580% |
| FL14 | Boynton Beach City, Florida | 0.3064979246% |
| FL15 | Bradenton City, Florida | 0.3799303249% |
| FL16 | Bradford County, Florida | 0.1894834807% |
| FL17 | Brevard County, Florida | 2.3870763525% |
| FL18 | Broward County, Florida | 4.0626227708% |
| FL19 | Calhoun County, Florida | 0.0471282181% |
| FL20 | Callaway City, Florida | 0.0249535015% |
| FL21 | Cape Canaveral City, Florida | 0.0455607190% |
| FL22 | Cape Coral City, Florida | 0.7144300110% |
| FL23 | Casselberry City, Florida | 0.0800352962% |
| FL24 | Charlotte County, Florida | 0.6902251426% |
| FL25 | Citrus County, Florida | 0.9696466473% |
| FL26 | Clay County, Florida | 1.1934300121% |
| FL27 | Clearwater City, Florida | 0.6338625372% |
| FL28 | Clermont City, Florida | 0.0759095348% |
| FL29 | Cocoa Beach City, Florida | 0.0843632048% |
| FL30 | Cocoa City, Florida | 0.1492447199% |
| FL31 | Coconut Creek City, Florida | 0.1011309318% |
| FL32 | Collier County, Florida | 1.3548224874% |
| FL33 | Columbia County, Florida | 0.3421221973% |
| FL34 | Cooper City, Florida | 0.0739363249% |
| FL35 | Coral Gables City, Florida | 0.0717799422% |
| FL36 | Coral Springs City, Florida | 0.3234064085% |
| FL37 | Crestview City, Florida | 0.0704397566% |
| FL38 | Cutler Bay Town, Florida | 0.0094141463% |
| FL39 | Dania Beach City, Florida | 0.0178067890% |
| FL40 | Davie Town, Florida | 0.2669225293% |
| FL41 | Daytona Beach City, Florida | 0.4475559985% |
| FL42 | Daytona Beach Shores City, Florida | 0.0397433158% |
| FL43 | De Soto County, Florida | 0.1136404205% |
| FL44 | Debary City, Florida | 0.0352833296% |
| FL45 | Deerfield Beach City, Florida | 0.2024233562% |
| FL46 | Deland City, Florida | 0.0989843542% |
| FL47 | Delray Beach City, Florida | 0.3518466005% |
| FL48 | Deltona City, Florida | 0.1993292304% |
| FL49 | Destin City, Florida | 0.0146783092% |

| State ID | Qualifying Subdivision | Consolidated State Allocation |
|---|---|---|
| FL50 | Dixie County, Florida | 0.1037443927% |
| FL51 | Doral City, Florida | 0.0139780477% |
| FL52 | Dunedin City, Florida | 0.1024411213% |
| FL53 | Eatonville Town, Florida | 0.0083256415% |
| FL54 | Edgewater City, Florida | 0.0580427172% |
| FL55 | Escambia County, Florida | 1.0109990610% |
| FL56 | Estero Village, Florida | 0.0120797555% |
| FL57 | Eustis City, Florida | 0.0419300395% |
| FL58 | Fernandina Beach City, Florida | 0.0831601989% |
| FL59 | Flagler County, Florida | 0.3050082484% |
| FL60 | Florida City, Florida | 0.0039287890% |
| FL61 | Fort Lauderdale City, Florida | 0.8305816295% |
| FL62 | Fort Myers City, Florida | 0.4310995634% |
| FL63 | Fort Pierce City, Florida | 0.1595358726% |
| FL64 | Fort Walton Beach City, Florida | 0.0778370605% |
| FL65 | Franklin County, Florida | 0.0499106708% |
| FL66 | Fruitland Park City, Florida | 0.0083820932% |
| FL67 | Gadsden County, Florida | 0.1236554705% |
| FL68 | Gainesville City, Florida | 0.3815982894% |
| FL69 | Gilchrist County, Florida | 0.0643335042% |
| FL70 | Glades County, Florida | 0.0406124963% |
| FL71 | Greenacres City, Florida | 0.0764248986% |
| FL72 | Groveland City, Florida | 0.0261531482% |
| FL73 | Gulf County, Florida | 0.0599141908% |
| FL74 | Gulfport City, Florida | 0.0478945547% |
| FL75 | Haines City, Florida | 0.0479847066% |
| FL76 | Hallandale Beach City, Florida | 0.1549505272% |
| FL77 | Hamilton County, Florida | 0.0479418005% |
| FL78 | Hardee County, Florida | 0.0671103643% |
| FL79 | Hendry County, Florida | 0.1444608951% |
| FL80 | Hernando County, Florida | 1.5100758996% |
| FL81 | Hialeah City, Florida | 0.0980156525% |
| FL82 | Hialeah Gardens City, Florida | 0.0054519294% |
| FL83 | Highlands County, Florida | 0.2931860386% |
| FL84 | Hillsborough County, Florida | 6.5231125308% |
| FL85 | Holly Hill City, Florida | 0.0316162444% |
| FL86 | Hollywood City, Florida | 0.5201647754% |
| FL87 | Holmes County, Florida | 0.0816118922% |
| FL88 | Homestead City, Florida | 0.0249353985% |
| FL89 | Indian River County, Florida | 0.6541177901% |
| FL90 | Jackson County, Florida | 0.1589357678% |
| FL91 | Jacksonville Beach City, Florida | 0.1004466852% |
| FL92 | Jacksonville City, Florida | 5.2956380196% |
| FL93 | Jefferson County, Florida | 0.0408207989% |
| FL94 | Jupiter Town, Florida | 0.1254666431% |
| FL95 | Key Biscayne Village, Florida | 0.0136838783% |
| FL96 | Key West City, Florida | 0.0880867779% |
| FL97 | Kissimmee City, Florida | 0.1623657708% |
| FL98 | Lady Lake Town, Florida | 0.0250481927% |

| State ID | Qualifying Subdivision | Consolidated State Allocation |
|---|---|---|
| FL99 | Lafayette County, Florida | 0.0319113399% |
| FL100 | Lake City, Florida | 0.1046594391% |
| FL101 | Lake County, Florida | 0.7815478562% |
| FL102 | Lake Mary City, Florida | 0.0797674370% |
| FL103 | Lake Wales City, Florida | 0.0362931762% |
| FL104 | Lake Worth City, Florida | 0.1171459041% |
| FL105 | Lakeland City, Florida | 0.2948749206% |
| FL106 | Lantana Town, Florida | 0.0245078987% |
| FL107 | Largo City, Florida | 0.3741936498% |
| FL108 | Lauderdale Lakes City, Florida | 0.0626243040% |
| FL109 | Lauderhill City, Florida | 0.1443830721% |
| FL110 | Lee County, Florida | 2.1503874299% |
| FL111 | Leesburg City, Florida | 0.0913398906% |
| FL112 | Leon County, Florida | 0.4712019797% |
| FL113 | Levy County, Florida | 0.2511923208% |
| FL114 | Liberty County, Florida | 0.0193986191% |
| FL115 | Lighthouse Point City, Florida | 0.0291322827% |
| FL116 | Longwood City, Florida | 0.0617091669% |
| FL117 | Lynn Haven City, Florida | 0.0392057816% |
| FL118 | Madison County, Florida | 0.0635403309% |
| FL119 | Maitland City, Florida | 0.0467282451% |
| FL120 | Manatee County, Florida | 2.2885234019% |
| FL121 | Marco Island City, Florida | 0.0620945413% |
| FL122 | Margate City, Florida | 0.1436833554% |
| FL123 | Marion County, Florida | 1.3321814866% |
| FL124 | Martin County, Florida | 0.7882651079% |
| FL125 | Melbourne City, Florida | 0.3831054876% |
| FL126 | Miami Beach City, Florida | 0.1814092477% |
| FL127 | Miami City, Florida | 0.2927934557% |
| FL128 | Miami Gardens City, Florida | 0.0406839641% |
| FL129 | Miami Lakes Town, Florida | 0.0078375139% |
| FL130 | Miami Shores Village, Florida | 0.0062876094% |
| FL131 | Miami Springs City, Florida | 0.0061694950% |
| FL132 | Miami-Dade County, Florida | 4.3271705192% |
| FL133 | Milton City, Florida | 0.0466314657% |
| FL134 | Minneola City, Florida | 0.0160580418% |
| FL135 | Miramar City, Florida | 0.2792796404% |
| FL136 | Monroe County, Florida | 0.3883011967% |
| FL137 | Mount Dora City, Florida | 0.0410212212% |
| FL138 | Naples City, Florida | 0.1344157944% |
| FL139 | Nassau County, Florida | 0.3937725183% |
| FL140 | New Port Richey City, Florida | 0.1498783253% |
| FL141 | New Smyrna Beach City, Florida | 0.1040660344% |
| FL142 | Niceville City, Florida | 0.0217446385% |
| FL143 | North Lauderdale City, Florida | 0.0660690508% |
| FL144 | North Miami Beach City, Florida | 0.0303917946% |
| FL145 | North Miami City, Florida | 0.0303784307% |
| FL146 | North Palm Beach Village, Florida | 0.0443491609% |
| FL147 | North Port City, Florida | 0.2096119036% |

| State ID | Qualifying Subdivision | Consolidated State Allocation |
|---|---|---|
| FL148 | Oakland Park City, Florida | 0.1004312332% |
| FL149 | Ocala City, Florida | 0.3689945815% |
| FL150 | Ocoee City, Florida | 0.0666000846% |
| FL151 | Okaloosa County, Florida | 0.6345124117% |
| FL152 | Okeechobee County, Florida | 0.3534953181% |
| FL153 | Oldsmar City, Florida | 0.0394219828% |
| FL154 | Opa-Locka City, Florida | 0.0078475369% |
| FL155 | Orange City, Florida | 0.0335624179% |
| FL156 | Orange County, Florida | 3.1307419804% |
| FL157 | Orlando City, Florida | 1.1602492100% |
| FL158 | Ormond Beach City, Florida | 0.1146438211% |
| FL159 | Osceola County, Florida | 0.8372491116% |
| FL160 | Oviedo City, Florida | 0.1031308696% |
| FL161 | Palatka City, Florida | 0.0469549231% |
| FL162 | Palm Bay City, Florida | 0.4048169342% |
| FL163 | Palm Beach County, Florida | 5.9784001645% |
| FL164 | Palm Beach Gardens City, Florida | 0.2336752163% |
| FL165 | Palm Coast City, Florida | 0.0848564709% |
| FL166 | Palm Springs Village, Florida | 0.0380209877% |
| FL167 | Palmetto Bay Village, Florida | 0.0074040767% |
| FL168 | Palmetto City, Florida | 0.0528697594% |
| FL169 | Panama City Beach City, Florida | 0.0808973045% |
| FL170 | Panama City, Florida | 0.1551531466% |
| FL171 | Parkland City, Florida | 0.0458042834% |
| FL172 | Pasco County, Florida | 4.4295368317% |
| FL173 | Pembroke Pines City, Florida | 0.4628331778% |
| FL174 | Pensacola City, Florida | 0.3306359554% |
| FL175 | Pinecrest Village, Florida | 0.0082965714% |
| FL176 | Pinellas County, Florida | 4.7935359992% |
| FL177 | Pinellas Park City, Florida | 0.2516664490% |
| FL178 | Plant City, Florida | 0.1042185754% |
| FL179 | Plantation City, Florida | 0.2139192761% |
| FL180 | Polk County, Florida | 1.6016881161% |
| FL181 | Pompano Beach City, Florida | 0.3354719648% |
| FL182 | Port Orange City, Florida | 0.1775970116% |
| FL183 | Port St. Lucie City, Florida | 0.3908042602% |
| FL184 | Punta Gorda City, Florida | 0.0471207554% |
| FL185 | Putnam County, Florida | 0.3379382594% |
| FL186 | Riviera Beach City, Florida | 0.1636174387% |
| FL187 | Rockledge City, Florida | 0.0966039082% |
| FL188 | Royal Palm Beach Village, Florida | 0.0492948779% |
| FL189 | Safety Harbor City, Florida | 0.0380615697% |
| FL190 | Sanford City, Florida | 0.1642438718% |
| FL191 | Santa Rosa County, Florida | 0.6546368035% |
| FL192 | Sarasota City, Florida | 0.4842803786% |
| FL193 | Sarasota County, Florida | 1.9688041245% |
| FL194 | Satellite Beach City, Florida | 0.0359750389% |
| FL195 | Sebastian City, Florida | 0.0383157745% |
| FL196 | Sebring City, Florida | 0.0381728569% |

| State ID | Qualifying Subdivision | Consolidated State Allocation |
|---|---|---|
| FL197 | Seminole City, Florida | 0.0952489243% |
| FL198 | Seminole County, Florida | 1.5086951138% |
| FL199 | South Daytona City, Florida | 0.0452214101% |
| FL200 | South Miami City, Florida | 0.0078330472% |
| FL201 | St Johns County, Florida | 0.6638216753% |
| FL202 | St Lucie County, Florida | 0.9562887503% |
| FL203 | St. Augustine City, Florida | 0.0465108819% |
| FL204 | St. Cloud City, Florida | 0.0738366040% |
| FL205 | St. Petersburg City, Florida | 1.4565924173% |
| FL206 | Stuart City, Florida | 0.0812230134% |
| FL207 | Sumter County, Florida | 0.3263986345% |
| FL208 | Sunny Isles Beach City, Florida | 0.0076937793% |
| FL209 | Sunrise City, Florida | 0.2860704481% |
| FL210 | Suwannee County, Florida | 0.1910149373% |
| FL211 | Sweetwater City, Florida | 0.0041159745% |
| FL212 | Tallahassee City, Florida | 0.4259972563% |
| FL213 | Tamarac City, Florida | 0.1344928911% |
| FL214 | Tampa City, Florida | 1.9756726462% |
| FL215 | Tarpon Springs City, Florida | 0.1019709696% |
| FL216 | Tavares City, Florida | 0.0318218598% |
| FL217 | Taylor County, Florida | 0.0921812176% |
| FL218 | Temple Terrace City, Florida | 0.1079810418% |
| FL219 | Titusville City, Florida | 0.2400558465% |
| FL220 | Union County, Florida | 0.0651555116% |
| FL221 | Venice City, Florida | 0.1423476183% |
| FL222 | Vero Beach City, Florida | 0.0606417248% |
| FL223 | Volusia County, Florida | 1.7446849189% |
| FL224 | Wakulla County, Florida | 0.1151294611% |
| FL225 | Walton County, Florida | 0.2685576832% |
| FL226 | Washington County, Florida | 0.1201244575% |
| FL227 | Wellington Village, Florida | 0.0501840680% |
| FL228 | West Melbourne City, Florida | 0.0519971652% |
| FL229 | West Palm Beach City, Florida | 0.5492662267% |
| FL230 | West Park City, Florida | 0.0295538994% |
| FL231 | Weston City, Florida | 0.1386373546% |
| FL232 | Wilton Manors City, Florida | 0.0316306070% |
| FL233 | Winter Garden City, Florida | 0.0562653176% |
| FL234 | Winter Haven City, Florida | 0.0970328243% |
| FL235 | Winter Park City, Florida | 0.1049029672% |
| FL236 | Winter Springs City, Florida | 0.0622621530% |
| FL237 | Zephyrhills City, Florida | 0.1126717551% |

| State ID | Qualifying Subdivision | Consolidated State Allocation |
|---|---|---|
| GA1 | Acworth City, Georgia | 0.1010066057% |
| GA2 | Adel City, Georgia | 0.0545649432% |
| GA3 | Albany City, Georgia | 0.3157843012% |
| GA4 | Alma City, Georgia | 0.0720108615% |
| GA5 | Alpharetta City, Georgia | 0.2110377863% |
| GA6 | Americus City, Georgia | 0.0651732444% |
| GA7 | Appling County, Georgia | 0.1891925647% |
| GA8 | Arlington City, Georgia | 0.0057755147% |
| GA9 | Athens-Clarke County Unified Government, Georgia | 1.3856330305% |
| GA10 | Atkinson County, Georgia | 0.0986720780% |
| GA11 | Atlanta City, Georgia | 2.9922320659% |
| GA12 | Augusta-Richmond County Consolidated Government, Georgia | 2.7761021713% |
| GA13 | Bacon County, Georgia | 0.1326313298% |
| GA14 | Bainbridge City, Georgia | 0.0569861790% |
| GA15 | Baker County, Georgia | 0.0138992540% |
| GA16 | Baldwin County, Georgia | 0.2940093402% |
| GA17 | Banks County, Georgia | 0.2108287241% |
| GA18 | Barrow County, Georgia | 0.7562315570% |
| GA19 | Bartow County, Georgia | 1.0945235112% |
| GA20 | Ben Hill County, Georgia | 0.0834031458% |
| GA21 | Berrien County, Georgia | 0.1225733642% |
| GA22 | Blackshear City, Georgia | 0.0349161927% |
| GA23 | Blakely City, Georgia | 0.0158441397% |
| GA24 | Bleckley County, Georgia | 0.1430561858% |
| GA25 | Brantley County, Georgia | 0.2875410777% |
| GA26 | Braselton Town, Georgia | 0.0371467624% |
| GA27 | Brookhaven City, Georgia | 0.0913450445% |
| GA28 | Brooks County, Georgia | 0.1455943886% |
| GA29 | Brunswick City, Georgia | 0.1020085339% |
| GA30 | Bryan County, Georgia | 0.2289883650% |
| GA31 | Buford City, Georgia | 0.0023586547% |
| GA32 | Bulloch County, Georgia | 0.4088475182% |
| GA33 | Burke County, Georgia | 0.1875413288% |
| GA34 | Butts County, Georgia | 0.3747020131% |
| GA35 | Calhoun City, Georgia | 0.1780085402% |
| GA36 | Calhoun County, Georgia | 0.0360783561% |
| GA37 | Camden County, Georgia | 0.3387009665% |
| GA38 | Candler County, Georgia | 0.0990882539% |
| GA39 | Canton City, Georgia | 0.1378274535% |
| GA40 | Carroll County, Georgia | 1.4108548814% |
| GA41 | Carrollton City, Georgia | 0.4395018339% |
| GA42 | Cartersville City, Georgia | 0.2991406477% |
| GA43 | Catoosa County, Georgia | 1.1134068466% |
| GA44 | Chamblee City, Georgia | 0.0537051979% |
| GA45 | Charlton County, Georgia | 0.1046313818% |
| GA46 | Chatham County, Georgia | 1.4544033708% |
| GA47 | Chattooga County, Georgia | 0.3317513109% |

| State ID | Qualifying Subdivision | Consolidated State Allocation |
|---|---|---|
| GA48 | Cherokee County, Georgia | 2.1190683851% |
| GA49 | Clarkston City, Georgia | 0.0175253481% |
| GA50 | Clay County, Georgia | 0.0274637104% |
| GA51 | Clayton County, Georgia | 1.6728881377% |
| GA52 | Clinch County, Georgia | 0.0617206810% |
| GA53 | Cobb County, Georgia | 5.8580801967% |
| GA54 | Coffee County, Georgia | 0.4164755944% |
| GA55 | College Park City, Georgia | 0.1805996391% |
| GA56 | Colquitt County, Georgia | 0.2578612394% |
| GA57 | Columbia County, Georgia | 1.2905730633% |
| GA58 | Columbus City, Georgia | 1.8227140298% |
| GA59 | Conyers City, Georgia | 0.1202231912% |
| GA60 | Cook County, Georgia | 0.0973405674% |
| GA61 | Cordele City, Georgia | 0.0583989534% |
| GA62 | Covington City, Georgia | 0.1969084378% |
| GA63 | Coweta County, Georgia | 0.9767276305% |
| GA64 | Crawford County, Georgia | 0.1282569558% |
| GA65 | Crisp County, Georgia | 0.1296658905% |
| GA66 | Cusseta-Chattahoochee County Unified Government, Georgia | 0.0695538650% |
| GA67 | Dade County, Georgia | 0.1799465490% |
| GA68 | Dallas City, Georgia | 0.0916776643% |
| GA69 | Dalton City, Georgia | 0.3628092518% |
| GA70 | Damascus City, Georgia | 0.0005040301% |
| GA71 | Dawson City, Georgia | 0.0138696254% |
| GA72 | Dawson County, Georgia | 0.3215223361% |
| GA73 | Decatur City, Georgia | 0.1040340531% |
| GA74 | Decatur County, Georgia | 0.1633371087% |
| GA75 | Dekalb County, Georgia | 4.0579602979% |
| GA76 | Demorest City, Georgia | 0.0233539880% |
| GA77 | Dodge County, Georgia | 0.3228398634% |
| GA78 | Dooly County, Georgia | 0.0758970226% |
| GA79 | Doraville City, Georgia | 0.0619484258% |
| GA80 | Dougherty County, Georgia | 0.4519146718% |
| GA81 | Douglas City, Georgia | 0.2364366638% |
| GA82 | Douglas County, Georgia | 1.2411219485% |
| GA83 | Douglasville City, Georgia | 0.2313289102% |
| GA84 | Dublin City, Georgia | 0.1598683843% |
| GA85 | Duluth City, Georgia | 0.1174400509% |
| GA86 | Dunwoody City, Georgia | 0.0823645400% |
| GA87 | Early County, Georgia | 0.0433467628% |
| GA88 | East Point City, Georgia | 0.2308433908% |
| GA89 | Echols County, Georgia | 0.0262187359% |
| GA90 | Effingham County, Georgia | 0.4370293068% |
| GA91 | Elbert County, Georgia | 0.2655117233% |
| GA92 | Emanuel County, Georgia | 0.2278497555% |
| GA93 | Evans County, Georgia | 0.1156959749% |
| GA94 | Fairburn City, Georgia | 0.0542552469% |
| GA95 | Fannin County, Georgia | 0.5651805280% |

| State ID | Qualifying Subdivision | Consolidated State Allocation |
|---|---|---|
| GA96 | Fayette County, Georgia | 0.6527012475% |
| GA97 | Fayetteville City, Georgia | 0.1201203794% |
| GA98 | Fitzgerald City, Georgia | 0.0569093853% |
| GA99 | Floyd County, Georgia | 0.9887350092% |
| GA100 | Forest Park City, Georgia | 0.1455200592% |
| GA101 | Forsyth County, Georgia | 1.7110664570% |
| GA102 | Franklin County, Georgia | 0.5550296650% |
| GA103 | Fulton County, Georgia | 3.2792330120% |
| GA104 | Gainesville City, Georgia | 0.3640437388% |
| GA105 | Georgetown-Quitman County Unified Government, Georgia | 0.0176595651% |
| GA106 | Gilmer County, Georgia | 0.4239021158% |
| GA107 | Glascock County, Georgia | 0.0283662653% |
| GA108 | Glynn County, Georgia | 0.7968809706% |
| GA109 | Gordon County, Georgia | 0.4175279543% |
| GA110 | Grady County, Georgia | 0.1716497947% |
| GA111 | Greene County, Georgia | 0.1737385827% |
| GA112 | Griffin City, Georgia | 0.2287480123% |
| GA113 | Grovetown City, Georgia | 0.0632622854% |
| GA114 | Gwinnett County, Georgia | 4.8912732775% |
| GA115 | Habersham County, Georgia | 0.4635124652% |
| GA116 | Hall County, Georgia | 1.5772937095% |
| GA117 | Hancock County, Georgia | 0.0536800967% |
| GA118 | Haralson County, Georgia | 1.0934912667% |
| GA119 | Harris County, Georgia | 0.2037540782% |
| GA120 | Hart County, Georgia | 0.2935398099% |
| GA121 | Heard County, Georgia | 0.1232058232% |
| GA122 | Henry County, Georgia | 1.9715208583% |
| GA123 | Hinesville City, Georgia | 0.2572364025% |
| GA124 | Holly Springs City, Georgia | 0.0823108417% |
| GA125 | Houston County, Georgia | 0.8378076437% |
| GA126 | Irwin County, Georgia | 0.0610553841% |
| GA127 | Jackson County, Georgia | 0.9201220386% |
| GA128 | Jasper County, Georgia | 0.1152245534% |
| GA129 | Jeff Davis County, Georgia | 0.3659791686% |
| GA130 | Jefferson City, Georgia | 0.0881783943% |
| GA131 | Jefferson County, Georgia | 0.1517559349% |
| GA132 | Jenkins County, Georgia | 0.0808740550% |
| GA133 | Johns Creek City, Georgia | 0.1877697040% |
| GA134 | Johnson County, Georgia | 0.0876584323% |
| GA135 | Jones County, Georgia | 0.2773521617% |
| GA136 | Kennesaw City, Georgia | 0.1446191663% |
| GA137 | Kingsland City, Georgia | 0.1313198199% |
| GA138 | Lagrange City, Georgia | 0.2069622772% |
| GA139 | Lakeland City, Georgia | 0.0155232109% |
| GA140 | Lamar County, Georgia | 0.2083015245% |
| GA141 | Lanier County, Georgia | 0.0574613256% |
| GA142 | Laurens County, Georgia | 0.5249834521% |
| GA143 | Lawrenceville City, Georgia | 0.1647173317% |

| State ID | Qualifying Subdivision | Consolidated State Allocation |
|---|---|---|
| GA144 | Lee County, Georgia | 0.2162850866% |
| GA145 | Liberty County, Georgia | 0.2931642086% |
| GA146 | Lilburn City, Georgia | 0.0538355752% |
| GA147 | Lincoln County, Georgia | 0.1000487479% |
| GA148 | Loganville City, Georgia | 0.1468681321% |
| GA149 | Long County, Georgia | 0.1216766548% |
| GA150 | Lowndes County, Georgia | 0.6253829866% |
| GA151 | Lumpkin County, Georgia | 0.3139555802% |
| GA152 | Macon County, Georgia | 0.1110857755% |
| GA153 | Macon-Bibb County Unified Government, Georgia | 2.0265214623% |
| GA154 | Madison County, Georgia | 0.5114434091% |
| GA155 | Marietta City, Georgia | 0.7354006996% |
| GA156 | Marion County, Georgia | 0.0615218771% |
| GA157 | McDonough City, Georgia | 0.0803644086% |
| GA158 | McDuffie County, Georgia | 0.2216409869% |
| GA159 | McIntosh County, Georgia | 0.1678759014% |
| GA160 | Meriwether County, Georgia | 0.2015834534% |
| GA161 | Milledgeville City, Georgia | 0.1343842887% |
| GA162 | Miller County, Georgia | 0.0562389307% |
| GA163 | Milton City, Georgia | 0.0765630644% |
| GA164 | Mitchell County, Georgia | 0.1842864232% |
| GA165 | Monroe City, Georgia | 0.1616058698% |
| GA166 | Monroe County, Georgia | 0.2463868890% |
| GA167 | Montgomery County, Georgia | 0.0685440855% |
| GA168 | Morgan County, Georgia | 0.1807932852% |
| GA169 | Moultrie City, Georgia | 0.1150272968% |
| GA170 | Murray County, Georgia | 0.6862865600% |
| GA171 | Nashville City, Georgia | 0.0288042758% |
| GA172 | Newnan City, Georgia | 0.2037973462% |
| GA173 | Newton County, Georgia | 0.6206699754% |
| GA174 | Norcross City, Georgia | 0.0762036242% |
| GA175 | Oconee County, Georgia | 0.2721000475% |
| GA176 | Oglethorpe County, Georgia | 0.1461658711% |
| GA177 | Paulding County, Georgia | 1.7495211188% |
| GA178 | Peach County, Georgia | 0.2319656673% |
| GA179 | Peachtree City, Georgia | 0.2219833492% |
| GA180 | Peachtree Corners City, Georgia | 0.2099400952% |
| GA181 | Perry City, Georgia | 0.0954580908% |
| GA182 | Pickens County, Georgia | 0.3905362384% |
| GA183 | Pierce County, Georgia | 0.2012068205% |
| GA184 | Pike County, Georgia | 0.1072270653% |
| GA185 | Polk County, Georgia | 0.7130941429% |
| GA186 | Pooler City, Georgia | 0.0516303360% |
| GA187 | Powder Springs City, Georgia | 0.0633430906% |
| GA188 | Pulaski County, Georgia | 0.1671565625% |
| GA189 | Putnam County, Georgia | 0.2061208707% |
| GA190 | Rabun County, Georgia | 0.3170130000% |
| GA191 | Randolph County, Georgia | 0.0382245100% |

| State ID | Qualifying Subdivision | Consolidated State Allocation |
|---|---|---|
| GA192 | Richmond Hill City, Georgia | 0.0716382402% |
| GA193 | Riverdale City, Georgia | 0.0684460876% |
| GA194 | Rockdale County, Georgia | 0.7947696030% |
| GA195 | Rome City, Georgia | 0.3719383578% |
| GA196 | Roswell City, Georgia | 0.2174642134% |
| GA197 | Sandy Springs City, Georgia | 0.2590143480% |
| GA198 | Savannah City, Georgia | 1.1246685243% |
| GA199 | Schley County, Georgia | 0.0238356678% |
| GA200 | Screven County, Georgia | 0.1132053955% |
| GA201 | Seminole County, Georgia | 0.0804817769% |
| GA202 | Smyrna City, Georgia | 0.2661908888% |
| GA203 | Snellville City, Georgia | 0.0758688840% |
| GA204 | Spalding County, Georgia | 0.5900646014% |
| GA205 | Springfield City, Georgia | 0.0124802329% |
| GA206 | St. Marys City, Georgia | 0.0962803562% |
| GA207 | Statesboro City, Georgia | 0.1844690660% |
| GA208 | Stephens County, Georgia | 0.7520555284% |
| GA209 | Stewart County, Georgia | 0.0419742764% |
| GA210 | Stockbridge City, Georgia | 0.0302698888% |
| GA211 | Sugar Hill City, Georgia | 0.0106058369% |
| GA212 | Sumter County, Georgia | 0.1314426325% |
| GA213 | Suwanee City, Georgia | 0.0700562332% |
| GA214 | Talbot County, Georgia | 0.0410357316% |
| GA215 | Taliaferro County, Georgia | 0.0068637499% |
| GA216 | Tattnall County, Georgia | 0.2930768128% |
| GA217 | Taylor County, Georgia | 0.0819435502% |
| GA218 | Telfair County, Georgia | 0.1855378735% |
| GA219 | Terrell County, Georgia | 0.0334710962% |
| GA220 | Thomas County, Georgia | 0.2077911904% |
| GA221 | Thomasville City, Georgia | 0.1281973547% |
| GA222 | Tift County, Georgia | 0.2088288220% |
| GA223 | Tifton City, Georgia | 0.1416502311% |
| GA224 | Toombs County, Georgia | 0.2423104056% |
| GA225 | Towns County, Georgia | 0.2454408368% |
| GA226 | Treutlen County, Georgia | 0.0571447522% |
| GA227 | Troup County, Georgia | 0.4334095739% |
| GA228 | Tucker City, Georgia | 0.0615225648% |
| GA229 | Turner County, Georgia | 0.0697951920% |
| GA230 | Twiggs County, Georgia | 0.0640416265% |
| GA231 | Union City, Georgia | 0.1531538090% |
| GA232 | Union County, Georgia | 0.2949759089% |
| GA233 | Upson County, Georgia | 0.3355566667% |
| GA234 | Valdosta City, Georgia | 0.2598246932% |
| GA235 | Vidalia City, Georgia | 0.1252530050% |
| GA236 | Villa Rica City, Georgia | 0.1397113628% |
| GA237 | Walker County, Georgia | 0.8453605309% |
| GA238 | Walton County, Georgia | 0.8194381956% |
| GA239 | Ware County, Georgia | 0.5170078559% |
| GA240 | Warner Robins City, Georgia | 0.3969845574% |

| State ID | Qualifying Subdivision | Consolidated State Allocation |
|---|---|---|
| GA241 | Warren County, Georgia | 0.0447828045% |
| GA242 | Warwick City, Georgia | 0.0103298381% |
| GA243 | Washington County, Georgia | 0.1959988913% |
| GA244 | Waycross City, Georgia | 0.1358274367% |
| GA245 | Wayne County, Georgia | 0.6609347902% |
| GA246 | Webster County Unified Government, Georgia | 0.0143656323% |
| GA247 | Wheeler County, Georgia | 0.0675300652% |
| GA248 | White County, Georgia | 0.4351939380% |
| GA249 | Whitfield County, Georgia | 0.7644288806% |
| GA250 | Wilcox County, Georgia | 0.0828696590% |
| GA251 | Wilkes County, Georgia | 0.0976306068% |
| GA252 | Wilkinson County, Georgia | 0.0847297279% |
| GA253 | Winder City, Georgia | 0.2007720766% |
| GA254 | Woodbury City, Georgia | 0.0085236394% |
| GA255 | Woodstock City, Georgia | 0.1942956763% |
| GA256 | Worth County, Georgia | 0.1491832321% |
| GA257 | Rincon town, Georgia | 0.0275488139% |
| GA258 | South Fulton City, Georgia | 0.2561412300% |
| GA259 | Stonecrest City, Georgia | 0.0904388800% |

| State ID | Qualifying Subdivision | Consolidated State Allocation |
|---|---|---|
| HI1 | Hawaii County, Hawaii | 18.2671692501% |
| HI2 | Kalawao, Hawaii | 0.0034501514% |
| HI3 | Kauai County, Hawaii | 5.7006273580% |
| HI4 | Maui County, Hawaii | 13.9979969296% |
| HI5 | City and County of Honolulu, Hawaii | 62.0307563109% |

| State ID | Qualifying Subdivision | Consolidated State Allocation |
|---|---|---|
| ID1 | Ada County, Idaho | 13.2776278333% |
| ID2 | Adams County, Idaho | 0.1446831902% |
| ID3 | Ammon City, Idaho | 0.0812916024% |
| ID4 | Bannock County, Idaho | 3.0595589832% |
| ID5 | Bear Lake County, Idaho | 0.6082712041% |
| ID6 | Benewah County, Idaho | 0.6526829809% |
| ID7 | Bingham County, Idaho | 1.6421270812% |
| ID8 | Blackfoot City, Idaho | 0.6283857401% |
| ID9 | Blaine County, Idaho | 0.9137717551% |
| ID10 | Boise City, Idaho | 12.7586409110% |
| ID11 | Boise County, Idaho | 0.3309644652% |
| ID12 | Bonner County, Idaho | 2.5987361786% |
| ID13 | Bonneville County, Idaho | 3.7761253875% |
| ID14 | Boundary County, Idaho | 0.8788284447% |
| ID15 | Burley City, Idaho | 0.4485975363% |
| ID16 | Butte County, Idaho | 0.1839745518% |
| ID17 | Caldwell City, Idaho | 1.1958553249% |
| ID18 | Camas County, Idaho | 0.0422073443% |
| ID19 | Canyon County, Idaho | 5.0120113688% |
| ID20 | Caribou County, Idaho | 0.4396183832% |
| ID21 | Cassia County, Idaho | 0.7270235866% |
| ID22 | Chubbuck City, Idaho | 0.4841935447% |
| ID23 | Clark County, Idaho | 0.0420924425% |
| ID24 | Clearwater County, Idaho | 0.4890418390% |
| ID25 | Coeur D'Alene City, Idaho | 2.7593778237% |
| ID26 | Custer County, Idaho | 0.2133243878% |
| ID27 | Eagle City, Idaho | 0.1711876661% |
| ID28 | Elmore County, Idaho | 0.8899512165% |
| ID29 | Franklin County, Idaho | 0.5753624958% |
| ID30 | Fremont County, Idaho | 0.5716071696% |
| ID31 | Garden City, Idaho | 0.5582782838% |
| ID32 | Gem County, Idaho | 1.3784025725% |
| ID33 | Gooding County, Idaho | 0.6966472013% |
| ID34 | Hayden City, Idaho | 0.0047132146% |
| ID35 | Idaho County, Idaho | 0.8474305547% |
| ID36 | Idaho Falls City, Idaho | 3.8875027578% |
| ID37 | Jefferson County, Idaho | 0.9842670749% |
| ID38 | Jerome City, Idaho | 0.4169017424% |
| ID39 | Jerome County, Idaho | 0.6223444291% |
| ID40 | Kootenai County, Idaho | 5.6394798565% |
| ID41 | Kuna City, Idaho | 0.1849461724% |
| ID42 | Latah County, Idaho | 1.2943861166% |
| ID43 | Lemhi County, Idaho | 0.4880814284% |
| ID44 | Lewis County, Idaho | 0.2882543555% |
| ID45 | Lewiston City, Idaho | 2.0176549375% |
| ID46 | Lincoln County, Idaho | 0.1930184422% |
| ID47 | Madison County, Idaho | 1.2748404845% |
| ID48 | Meridian City, Idaho | 2.4045650754% |
| ID49 | Minidoka County, Idaho | 0.9140620922% |

| State ID | Qualifying Subdivision | Consolidated State Allocation |
|---|---|---|
| ID50 | Moscow City, Idaho | 0.6590552650% |
| ID51 | Mountain Home City, Idaho | 0.5706694591% |
| ID52 | Nampa City, Idaho | 3.3274647954% |
| ID53 | Nez Perce County, Idaho | 1.2765833482% |
| ID54 | Oneida County, Idaho | 0.2371656647% |
| ID55 | Owyhee County, Idaho | 0.5554298409% |
| ID56 | Payette County, Idaho | 1.2750728102% |
| ID57 | Pocatello City, Idaho | 2.9494898116% |
| ID58 | Post Falls City, Idaho | 0.6781328826% |
| ID59 | Power County, Idaho | 0.3505171035% |
| ID60 | Preston City, Idaho | 0.1496220047% |
| ID61 | Rexburg City, Idaho | 0.1336231941% |
| ID62 | Shoshone County, Idaho | 1.2841091340% |
| ID63 | Star City, Idaho | 0.0001322772% |
| ID64 | Teton County, Idaho | 0.4258195211% |
| ID65 | Twin Falls City, Idaho | 1.8245765222% |
| ID66 | Twin Falls County, Idaho | 3.3104301873% |
| ID67 | Valley County, Idaho | 0.8074710814% |
| ID68 | Washington County, Idaho | 0.4917358652% |

| State ID | Qualifying Subdivision | Consolidated State Allocation |
|---|---|---|
| IL1 | Adams County, Illinois | |
| IL3 | Addison Village, Illinois | |
| IL4 | Alexander County, Illinois | |
| IL6 | Algonquin Village, Illinois | |
| IL10 | Anna City, Illinois | |
| IL13 | Arlington Heights Village, Illinois | |
| IL14 | Aurora City, Illinois | |
| IL19 | Bartlett Village, Illinois | |
| IL22 | Bedford Park Village, Illinois | |
| IL23 | Belleville City, Illinois | |
| IL24 | Bellwood Village, Illinois | |
| IL27 | Bensenville Village, Illinois | |
| IL28 | Benton City, Illinois | |
| IL30 | Berkeley Village, Illinois | |
| IL31 | Berwyn City, Illinois | |
| IL37 | Bloomington City, Illinois | |
| IL39 | Bolingbrook Village, Illinois | |
| IL40 | Bond County, Illinois | |
| IL41 | Boone County, Illinois | |
| IL46 | Bridgeview Village, Illinois | |
| IL47 | Broadview Village, Illinois | Allocations in |
| IL49 | Brown County, Illinois | Illinois will be |
| IL51 | Buffalo Grove Village, Illinois | made in |
| IL52 | Burbank City, Illinois | accordance with |
| IL53 | Bureau County, Illinois | the Illinois Opioid |
| IL56 | Calhoun County, Illinois | Allocation |
| IL57 | Calumet City, Illinois | Agreement. |
| IL63 | Carbondale City, Illinois | |
| IL65 | Carol Stream Village, Illinois | |
| IL66 | Carpentersville Village, Illinois | |
| IL67 | Carroll County, Illinois | |
| IL70 | Cass County, Illinois | |
| IL75 | Champaign City, Illinois | |
| IL76 | Champaign County, Illinois | |
| IL84 | Chicago City, Illinois | |
| IL85 | Chicago Heights City, Illinois | |
| IL86 | Chicago Ridge Village, Illinois | |
| IL87 | Christian County, Illinois | |
| IL88 | Clark County, Illinois | |
| IL89 | Clay County, Illinois | |
| IL90 | Clinton County, Illinois | |
| IL91 | Coles County, Illinois | |
| IL96 | Cook County, Illinois | |
| IL99 | Countryside City, Illinois | |
| IL100 | Crawford County, Illinois | |
| IL104 | Crystal Lake City, Illinois | |
| IL106 | Cumberland County, Illinois | |

| State ID | Qualifying Subdivision | Consolidated State Allocation |
|---|---|---|
| IL107 | Danville City, Illinois | |
| IL110 | De Witt County, Illinois | |
| IL111 | Decatur City, Illinois | |
| IL114 | Dekalb City, Illinois | |
| IL115 | Dekalb County, Illinois | |
| IL117 | Des Plaines City, Illinois | |
| IL120 | Dolton Village, Illinois | |
| IL122 | Douglas County, Illinois | |
| IL125 | Downers Grove Village, Illinois | |
| IL127 | Dupage County, Illinois | |
| IL131 | Edgar County, Illinois | |
| IL132 | Edwards County, Illinois | |
| IL136 | Effingham County, Illinois | |
| IL138 | Elgin City, Illinois | |
| IL141 | Elk Grove Village, Illinois | |
| IL142 | Elmhurst City, Illinois | |
| IL144 | Evanston City, Illinois | |
| IL145 | Evergreen Park Village, Illinois | |
| IL147 | Fayette County, Illinois | |
| IL150 | Ford County, Illinois | |
| IL151 | Forest Park Village, Illinois | Allocations in Illinois will be made in accordance with the Illinois Opioid Allocation Agreement. |
| IL155 | Franklin County, Illinois | |
| IL156 | Franklin Park Village, Illinois | |
| IL160 | Fulton County, Illinois | |
| IL162 | Galesburg City, Illinois | |
| IL163 | Gallatin County, Illinois | |
| IL168 | Glendale Heights Village, Illinois | |
| IL169 | Glenview Village, Illinois | |
| IL174 | Granite City, Illinois | |
| IL177 | Greene County, Illinois | |
| IL180 | Grundy County, Illinois | |
| IL181 | Gurnee Village, Illinois | |
| IL182 | Hamilton County, Illinois | |
| IL183 | Hancock County, Illinois | |
| IL184 | Hanover Park Village, Illinois | |
| IL186 | Hardin County, Illinois | |
| IL188 | Harrisburg City, Illinois | |
| IL190 | Harvey City, Illinois | |
| IL191 | Harwood Heights Village, Illinois | |
| IL193 | Henderson County, Illinois | |
| IL194 | Henry County, Illinois | |
| IL195 | Herrin City, Illinois | |
| IL199 | Hillside Village, Illinois | |
| IL201 | Hodgkins Village, Illinois | |
| IL202 | Hoffman Estates Village, Illinois | |
| IL206 | Iroquois County, Illinois | |
| IL207 | Jackson County, Illinois | |

| State ID | Qualifying Subdivision | Consolidated State Allocation |
|---|---|---|
| IL210 | Jasper County, Illinois | |
| IL211 | Jefferson County, Illinois | |
| IL212 | Jersey County, Illinois | |
| IL213 | Jo Daviess County, Illinois | |
| IL214 | Johnson County, Illinois | |
| IL215 | Joliet City, Illinois | |
| IL218 | Kane County, Illinois | |
| IL219 | Kankakee City, Illinois | |
| IL220 | Kankakee County, Illinois | |
| IL222 | Kendall County, Illinois | |
| IL224 | Knox County, Illinois | |
| IL225 | La Grange Park Village, Illinois | |
| IL227 | Lake County, Illinois | |
| IL233 | Lasalle County, Illinois | |
| IL234 | Lawrence County, Illinois | |
| IL235 | Lee County, Illinois | |
| IL247 | Livingston County, Illinois | |
| IL250 | Logan County, Illinois | |
| IL251 | Lombard Village, Illinois | |
| IL254 | Lyons Township, Illinois | |
| IL255 | Lyons Village, Illinois | Allocations in Illinois will be made in accordance with the Illinois Opioid Allocation Agreement. |
| IL259 | Macon County, Illinois | |
| IL260 | Macoupin County, Illinois | |
| IL261 | Madison County, Illinois | |
| IL266 | Marion City, Illinois | |
| IL267 | Marion County, Illinois | |
| IL269 | Marshall County, Illinois | |
| IL270 | Mason County, Illinois | |
| IL271 | Massac County, Illinois | |
| IL275 | Maywood Village, Illinois | |
| IL276 | McCook Village, Illinois | |
| IL277 | McDonough County, Illinois | |
| IL279 | McHenry County, Illinois | |
| IL281 | McLean County, Illinois | |
| IL283 | Melrose Park Village, Illinois | |
| IL284 | Menard County, Illinois | |
| IL285 | Mercer County, Illinois | |
| IL286 | Merrionette Park Village, Illinois | |
| IL287 | Metropolis City, Illinois | |
| IL292 | Moline City, Illinois | |
| IL295 | Monroe County, Illinois | |
| IL296 | Montgomery County, Illinois | |
| IL299 | Morgan County, Illinois | |
| IL304 | Moultrie County, Illinois | |
| IL305 | Mount Prospect Village, Illinois | |
| IL307 | Mundelein Village, Illinois | |
| IL309 | Naperville City, Illinois | |

| State ID | Qualifying Subdivision | Consolidated State Allocation |
|---|---|---|
| IL317 | Normal Town, Illinois | |
| IL322 | North Riverside Village, Illinois | |
| IL323 | Northbrook Village, Illinois | |
| IL325 | Northlake City, Illinois | |
| IL329 | Oak Lawn Village, Illinois | |
| IL331 | Oak Park Village, Illinois | |
| IL333 | Ogle County, Illinois | |
| IL334 | Orland Park Village, Illinois | |
| IL337 | Oswego Village, Illinois | |
| IL341 | Palatine Village, Illinois | |
| IL342 | Palos Heights City, Illinois | |
| IL343 | Palos Hills City, Illinois | |
| IL346 | Park Ridge City, Illinois | |
| IL347 | Pekin City, Illinois | |
| IL350 | Peoria City, Illinois | |
| IL351 | Peoria County, Illinois | |
| IL352 | Perry County, Illinois | |
| IL354 | Piatt County, Illinois | |
| IL355 | Pike County, Illinois | |
| IL356 | Plainfield Village, Illinois | |
| IL360 | Pope County, Illinois | Allocations in Illinois will be made in accordance with the Illinois Opioid Allocation Agreement. |
| IL361 | Posen Village, Illinois | |
| IL362 | Princeton City, Illinois | |
| IL365 | Pulaski County, Illinois | |
| IL366 | Putnam County, Illinois | |
| IL367 | Quincy City, Illinois | |
| IL369 | Randolph County, Illinois | |
| IL373 | Richland County, Illinois | |
| IL376 | River Forest Village, Illinois | |
| IL377 | River Grove Village, Illinois | |
| IL380 | Riverside Village, Illinois | |
| IL381 | Rock Island City, Illinois | |
| IL382 | Rock Island County, Illinois | |
| IL384 | Rockford City, Illinois | |
| IL388 | Romeoville Village, Illinois | |
| IL395 | Saline County, Illinois | |
| IL396 | Sangamon County, Illinois | |
| IL399 | Schaumburg Village, Illinois | |
| IL400 | Schiller Park Village, Illinois | |
| IL401 | Schuyler County, Illinois | |
| IL402 | Scott County, Illinois | |
| IL403 | Sesser City, Illinois | |
| IL404 | Shelby County, Illinois | |
| IL408 | Skokie Village, Illinois | |
| IL413 | Springfield City, Illinois | |
| IL414 | St Clair County, Illinois | |
| IL415 | St. Charles City, Illinois | |

| State ID | Qualifying Subdivision | Consolidated State Allocation |
|---|---|---|
| IL416 | Stark County, Illinois | |
| IL417 | Stephenson County, Illinois | |
| IL421 | Stone Park Village, Illinois | |
| IL422 | Streamwood Village, Illinois | |
| IL423 | Streator City, Illinois | |
| IL425 | Summit Village, Illinois | |
| IL431 | Tazewell County, Illinois | |
| IL433 | Tinley Park Village, Illinois | |
| IL436 | Union County, Illinois | |
| IL437 | Urbana City, Illinois | |
| IL438 | Vermilion County, Illinois | Allocations in Illinois will be made in accordance with the Illinois Opioid Allocation Agreement. |
| IL441 | Wabash County, Illinois | |
| IL442 | Warren County, Illinois | |
| IL446 | Washington County, Illinois | |
| IL451 | Waukegan City, Illinois | |
| IL453 | Wayne County, Illinois | |
| IL456 | West Frankfort City, Illinois | |
| IL461 | Wheaton City, Illinois | |
| IL463 | Wheeling Village, Illinois | |
| IL464 | White County, Illinois | |
| IL465 | Whiteside County, Illinois | |
| IL466 | Will County, Illinois | |
| IL467 | Williamson County, Illinois | |
| IL470 | Winnebago County, Illinois | |
| IL475 | Woodford County, Illinois | |
| IL476 | Woodridge Village, Illinois | |
| IL485 | Cicero Town, Illinois | |

| State ID | Qualifying Subdivision | Consolidated State Allocation |
|---|---|---|
| IN1 | Adams County, Indiana | 0.3092831137% |
| IN2 | Advance Town, Indiana | 0.0005697429% |
| IN3 | Akron Town, Indiana | 0.0003285004% |
| IN4 | Alamo Town, Indiana | 0.0005748757% |
| IN5 | Albany Town, Indiana | 0.0256948895% |
| IN6 | Albion Town, Indiana | 0.0216604942% |
| IN7 | Alexandria City, Indiana | 0.1062339452% |
| IN8 | Alfordsville Town, Indiana | 0.0001539846% |
| IN9 | Allen County, Indiana | 2.2683259642% |
| IN10 | Alton Town, Indiana | 0.0000307970% |
| IN11 | Altona Town, Indiana | 0.0012436052% |
| IN12 | Ambia Town, Indiana | 0.0006518680% |
| IN13 | Amboy Town, Indiana | 0.0004824849% |
| IN14 | Amo Town, Indiana | 0.0005748757% |
| IN15 | Anderson City, Indiana | 1.3827864464% |
| IN16 | Andrews Town, Indiana | 0.0060515930% |
| IN17 | Angola City, Indiana | 0.0947466973% |
| IN18 | Arcadia Town, Indiana | 0.0063133668% |
| IN19 | Argos Town, Indiana | 0.0167894494% |
| IN20 | Ashley Town, Indiana | 0.0062363745% |
| IN21 | Atlanta Town, Indiana | 0.0011651498% |
| IN22 | Attica City, Indiana | 0.0207571181% |
| IN23 | Auburn City, Indiana | 0.1472502981% |
| IN24 | Aurora City, Indiana | 0.0094392533% |
| IN25 | Austin City, Indiana | 0.0232260039% |
| IN26 | Avilla Town, Indiana | 0.0199563985% |
| IN27 | Avon Town, Indiana | 0.0164096209% |
| IN28 | Bainbridge Town, Indiana | 0.0014782517% |
| IN29 | Bargersville Town, Indiana | 0.0121031861% |
| IN30 | Bartholomew County, Indiana | 1.1839769860% |
| IN31 | Batesville City, Indiana | 0.1546928850% |
| IN32 | Battle Ground Town, Indiana | 0.0136276332% |
| IN33 | Bedford City, Indiana | 0.3269554079% |
| IN34 | Beech Grove City, Indiana | 0.0544694703% |
| IN35 | Benton County, Indiana | 0.0744258688% |
| IN36 | Berne City, Indiana | 0.0028076517% |
| IN37 | Bethany Town, Indiana | 0.0002720394% |
| IN38 | Beverly Shores Town, Indiana | 0.0154446510% |
| IN39 | Bicknell City, Indiana | 0.0013294000% |
| IN40 | Birdseye Town, Indiana | 0.0029462379% |
| IN41 | Blackford County, Indiana | 0.2698682002% |
| IN42 | Bloomfield Town, Indiana | 0.0042859034% |
| IN43 | Bloomingdale Town, Indiana | 0.0026023390% |
| IN44 | Bloomington City, Indiana | 0.8389591897% |
| IN45 | Blountsville Town, Indiana | 0.0002566409% |
| IN46 | Bluffton City, Indiana | 0.1002901414% |
| IN47 | Boone County, Indiana | 0.6775012498% |
| IN48 | Boonville City, Indiana | 0.1007777591% |
| IN49 | Borden Town, Indiana | 0.0017502912% |

| State ID | Qualifying Subdivision | Consolidated State Allocation |
|---|---|---|
| IN50 | Boston Town, Indiana | 0.0005697429% |
| IN51 | Boswell Town, Indiana | 0.0021095885% |
| IN52 | Bourbon Town, Indiana | 0.0173027313% |
| IN53 | Brazil City, Indiana | 0.0626768471% |
| IN54 | Bremen Town, Indiana | 0.0529347576% |
| IN55 | Bristol Town, Indiana | 0.0158450108% |
| IN56 | Brook Town, Indiana | 0.0037366919% |
| IN57 | Brooklyn Town, Indiana | 0.0065700077% |
| IN58 | Brooksburg Town, Indiana | 0.0009547042% |
| IN59 | Brookston Town, Indiana | 0.0116668965% |
| IN60 | Brookville Town, Indiana | 0.0538894618% |
| IN61 | Brown County, Indiana | 0.1828823244% |
| IN62 | Brownsburg Town, Indiana | 0.1125832417% |
| IN63 | Brownstown, Indiana | 0.0033619962% |
| IN64 | Bruceville Town, Indiana | 0.0002412425% |
| IN65 | Bryant Town, Indiana | 0.0003746957% |
| IN66 | Bunker Hill Town, Indiana | 0.0010984232% |
| IN67 | Burket Town, Indiana | 0.0011138216% |
| IN68 | Burlington Town, Indiana | 0.0063800935% |
| IN69 | Burnettsville Town, Indiana | 0.0004619537% |
| IN70 | Burns Harbor Town, Indiana | 0.0397947421% |
| IN71 | Butler City, Indiana | 0.0239138015% |
| IN72 | Cadiz Town, Indiana | 0.0002823050% |
| IN73 | Cambridge City Town, Indiana | 0.0241499112% |
| IN74 | Camden Town, Indiana | 0.0064211560% |
| IN75 | Campbellsburg Town, Indiana | 0.0081868456% |
| IN76 | Cannelburg Town, Indiana | 0.0002258440% |
| IN77 | Cannelton City, Indiana | 0.0018324162% |
| IN78 | Carbon Town, Indiana | 0.0026844641% |
| IN79 | Carlisle Town, Indiana | 0.0017656896% |
| IN80 | Carmel City, Indiana | 0.3675970651% |
| IN81 | Carroll County, Indiana | 0.1654512727% |
| IN82 | Carthage Town, Indiana | 0.0013140015% |
| IN83 | Cass County, Indiana | 0.3416917299% |
| IN84 | Cayuga Town, Indiana | 0.0078480795% |
| IN85 | Cedar Grove Town, Indiana | 0.0004054927% |
| IN86 | Cedar Lake Town, Indiana | 0.0511639351% |
| IN87 | Center Point Town, Indiana | 0.0016373692% |
| IN88 | Centerville Town, Indiana | 0.0350725491% |
| IN89 | Chalmers Town, Indiana | 0.0006826649% |
| IN90 | Chandler Town, Indiana | 0.0347491815% |
| IN91 | Charlestown City, Indiana | 0.0146028687% |
| IN92 | Chesterfield Town, Indiana | 0.0379007320% |
| IN93 | Chesterton Town, Indiana | 0.2159838712% |
| IN94 | Chrisney Town, Indiana | 0.0032336757% |
| IN95 | Churubusco Town, Indiana | 0.0000564610% |
| IN96 | Cicero Town, Indiana | 0.0173283953% |
| IN97 | Clark County, Indiana | 1.9374593486% |
| IN98 | Clarks Hill Town, Indiana | 0.0040600594% |

| State ID | Qualifying Subdivision | Consolidated State Allocation |
|---|---|---|
| IN99 | Clarksville Town, Indiana | 0.1071681182% |
| IN100 | Clay City Town, Indiana | 0.0057692880% |
| IN101 | Clay County, Indiana | 0.2948752921% |
| IN102 | Claypool Town, Indiana | 0.0024688858% |
| IN103 | Clayton Town, Indiana | 0.0006980633% |
| IN104 | Clear Lake Town, Indiana | 0.0019761351% |
| IN105 | Clifford Town, Indiana | 0.0002309768% |
| IN106 | Clinton City, Indiana | 0.0336558912% |
| IN107 | Clinton County, Indiana | 0.2740206503% |
| IN108 | Cloverdale Town, Indiana | 0.0050198966% |
| IN109 | Coatesville Town, Indiana | 0.0007493915% |
| IN110 | Colfax Town, Indiana | 0.0046144039% |
| IN111 | Columbia City, Indiana | 0.0886335104% |
| IN112 | Columbus City, Indiana | 0.0764225351% |
| IN113 | Connersville City, Indiana | 0.4635807717% |
| IN114 | Converse Town, Indiana | 0.0045733413% |
| IN115 | Corunna Town, Indiana | 0.0016373692% |
| IN116 | Corydon Town, Indiana | 0.0069806332% |
| IN117 | Country Club Heights Town, Indiana | 0.0012216109% |
| IN118 | Covington City, Indiana | 0.0257102881% |
| IN119 | Crandall Town, Indiana | 0.0000153984% |
| IN120 | Crane Town, Indiana | 0.0015655096% |
| IN121 | Crawford County, Indiana | 0.1338844387% |
| IN122 | Crawfordsville City, Indiana | 0.2738204705% |
| IN123 | Cromwell Town, Indiana | 0.0034543868% |
| IN124 | Crothersville Town, Indiana | 0.0018221506% |
| IN125 | Crown Point City, Indiana | 0.1246094356% |
| IN126 | Culver Town, Indiana | 0.0289798935% |
| IN127 | Cynthiana Town, Indiana | 0.0032747382% |
| IN128 | Dale Town, Indiana | 0.0059746008% |
| IN129 | Daleville Town, Indiana | 0.0199769297% |
| IN130 | Dana Town, Indiana | 0.0050506934% |
| IN131 | Danville Town, Indiana | 0.0039471375% |
| IN132 | Darlington Town, Indiana | 0.0074785166% |
| IN133 | Darmstadt Town, Indiana | 0.0109483020% |
| IN134 | Daviess County, Indiana | 0.3758711686% |
| IN135 | Dayton Town, Indiana | 0.0114718495% |
| IN136 | De Kalb County, Indiana | 0.2748008388% |
| IN137 | De Motte Town, Indiana | 0.0070935552% |
| IN138 | Dearborn County, Indiana | 0.9586719164% |
| IN139 | Decatur City, Indiana | 0.0090902216% |
| IN140 | Decatur County, Indiana | 0.3533124311% |
| IN141 | Decker Town, Indiana | 0.0001231876% |
| IN142 | Delaware County, Indiana | 1.2034816964% |
| IN143 | Delphi City, Indiana | 0.0177236224% |
| IN144 | Denver Town, Indiana | 0.0006005398% |
| IN145 | Dillsboro Town, Indiana | 0.0060002648% |
| IN146 | Dublin Town, Indiana | 0.0051584826% |
| IN147 | Dubois County, Indiana | 0.2754013785% |

| State ID | Qualifying Subdivision | Consolidated State Allocation |
|---|---|---|
| IN148 | Dugger Town, Indiana | 0.0023405652% |
| IN149 | Dune Acres Town, Indiana | 0.0046913961% |
| IN150 | Dunkirk City, Indiana | 0.0079866657% |
| IN151 | Dunreith Town, Indiana | 0.0003387661% |
| IN152 | Dupont Town, Indiana | 0.0039779344% |
| IN153 | Dyer Town, Indiana | 0.0533145861% |
| IN154 | Earl Park Town, Indiana | 0.0009187746% |
| IN155 | East Chicago City, Indiana | 0.4620665902% |
| IN156 | East Germantown, Indiana | 0.0015860410% |
| IN157 | Eaton Town, Indiana | 0.0166405977% |
| IN158 | Economy Town, Indiana | 0.0007647900% |
| IN159 | Edgewood Town, Indiana | 0.0243654896% |
| IN160 | Edinburgh Town, Indiana | 0.0198948047% |
| IN161 | Edwardsport Town, Indiana | 0.0001488518% |
| IN162 | Elberfeld Town, Indiana | 0.0031566834% |
| IN163 | Elizabeth Town, Indiana | 0.0000153984% |
| IN164 | Elizabethtown, Indiana | 0.0005132819% |
| IN165 | Elkhart City, Indiana | 0.5425389192% |
| IN166 | Elkhart County, Indiana | 1.1592881288% |
| IN167 | Ellettsville Town, Indiana | 0.0677737359% |
| IN168 | Elnora Town, Indiana | 0.0013550641% |
| IN169 | Elwood City, Indiana | 0.2112616781% |
| IN170 | English Town, Indiana | 0.0003746957% |
| IN171 | Etna Green Town, Indiana | 0.0033722618% |
| IN172 | Evansville City, Indiana | 1.9319723656% |
| IN173 | Fairland Town, Indiana | 0.0005132819% |
| IN174 | Fairmount Town, Indiana | 0.0104401529% |
| IN175 | Fairview Park Town, Indiana | 0.0093365970% |
| IN176 | Farmersburg Town, Indiana | 0.0039728015% |
| IN177 | Farmland Town, Indiana | 0.0182061073% |
| IN178 | Fayette County, Indiana | 0.3010552056% |
| IN179 | Ferdinand Town, Indiana | 0.0189401004% |
| IN180 | Fillmore Town, Indiana | 0.0010419622% |
| IN181 | Fishers City, Indiana | 0.1521726711% |
| IN182 | Flora Town, Indiana | 0.0175953020% |
| IN183 | Floyd County, Indiana | 1.5759754704% |
| IN184 | Fort Branch Town, Indiana | 0.0073245321% |
| IN185 | Fort Wayne City, Indiana | 2.7337956132% |
| IN186 | Fortville Town, Indiana | 0.0152701352% |
| IN187 | Fountain City Town, Indiana | 0.0045990054% |
| IN188 | Fountain County, Indiana | 0.1633673484% |
| IN189 | Fowler Town, Indiana | 0.0093879251% |
| IN190 | Fowlerton Town, Indiana | 0.0022687058% |
| IN191 | Francesville Town, Indiana | 0.0011497513% |
| IN192 | Francisco Town, Indiana | 0.0027665892% |
| IN193 | Frankfort City, Indiana | 0.1520186866% |
| IN194 | Franklin City, Indiana | 0.1073990950% |
| IN195 | Franklin County, Indiana | 0.2948393623% |
| IN196 | Frankton Town, Indiana | 0.0115539745% |

| State ID | Qualifying Subdivision | Consolidated State Allocation |
|---|---|---|
| IN197 | Fremont Town, Indiana | 0.0201411800% |
| IN198 | French Lick Town, Indiana | 0.0211626108% |
| IN199 | Fulton County, Indiana | 0.2359761994% |
| IN200 | Fulton Town, Indiana | 0.0002925707% |
| IN201 | Galveston Town, Indiana | 0.0012729389% |
| IN202 | Garrett City, Indiana | 0.0387219830% |
| IN203 | Gary City, Indiana | 0.7294710375% |
| IN204 | Gas City, Indiana | 0.0544694703% |
| IN205 | Gaston Town, Indiana | 0.0083202988% |
| IN206 | Geneva Town, Indiana | 0.0008366494% |
| IN207 | Gentryville Town, Indiana | 0.0017964865% |
| IN208 | Georgetown, Indiana | 0.0044860834% |
| IN209 | Gibson County, Indiana | 0.2588326403% |
| IN210 | Glenwood Town, Indiana | 0.0027101282% |
| IN211 | Goodland Town, Indiana | 0.0046349351% |
| IN212 | Goshen City, Indiana | 0.2386196009% |
| IN213 | Gosport Town, Indiana | 0.0097728865% |
| IN214 | Grabill Town, Indiana | 0.0057538896% |
| IN215 | Grandview Town, Indiana | 0.0048402479% |
| IN216 | Grant County, Indiana | 0.7449310869% |
| IN217 | Greencastle City, Indiana | 0.0286257290% |
| IN218 | Greendale City, Indiana | 0.0136532973% |
| IN219 | Greene County, Indiana | 0.4322295161% |
| IN220 | Greenfield City, Indiana | 0.0612242595% |
| IN221 | Greens Fork Town, Indiana | 0.0017502912% |
| IN222 | Greensboro Town, Indiana | 0.0002720394% |
| IN223 | Greensburg City, Indiana | 0.0195355074% |
| IN224 | Greentown, Indiana | 0.0017451583% |
| IN225 | Greenville Town, Indiana | 0.0009290402% |
| IN226 | Greenwood City, Indiana | 0.1803621105% |
| IN227 | Griffin Town, Indiana | 0.0010111652% |
| IN228 | Griffith Town, Indiana | 0.0696112849% |
| IN229 | Hagerstown, Indiana | 0.0234415822% |
| IN230 | Hamilton County, Indiana | 2.0210986266% |
| IN231 | Hamilton Town, Indiana | 0.0034338556% |
| IN232 | Hamlet Town, Indiana | 0.0188220456% |
| IN233 | Hammond City, Indiana | 1.0769423211% |
| IN234 | Hancock County, Indiana | 0.9010560283% |
| IN235 | Hanover Town, Indiana | 0.0079661343% |
| IN236 | Hardinsburg Town, Indiana | 0.0034646525% |
| IN237 | Harmony Town, Indiana | 0.0043526301% |
| IN238 | Harrison County, Indiana | 0.5610273316% |
| IN239 | Hartford City, Indiana | 0.1032979731% |
| IN240 | Hartsville Town, Indiana | 0.0003849613% |
| IN241 | Haubstadt Town, Indiana | 0.0066777969% |
| IN242 | Hazleton Town, Indiana | 0.0014936502% |
| IN243 | Hebron Town, Indiana | 0.0721982255% |
| IN244 | Hendricks County, Indiana | 1.5699649399% |
| IN245 | Henry County, Indiana | 1.1652319327% |

| State ID | Qualifying Subdivision | Consolidated State Allocation |
|---|---|---|
| IN246 | Highland Town, Indiana | 0.0864931251% |
| IN247 | Hillsboro Town, Indiana | 0.0040497938% |
| IN248 | Hobart City, Indiana | 0.1594510078% |
| IN249 | Holland Town, Indiana | 0.0044450209% |
| IN250 | Holton Town, Indiana | 0.0060053977% |
| IN251 | Hope Town, Indiana | 0.0036802309% |
| IN252 | Howard County, Indiana | 1.8694341045% |
| IN253 | Hudson Town, Indiana | 0.0029667691% |
| IN254 | Huntertown, Indiana | 0.0415193691% |
| IN255 | Huntingburg City, Indiana | 0.0455794286% |
| IN256 | Huntington City, Indiana | 0.2486953237% |
| IN257 | Huntington County, Indiana | 0.2605726658% |
| IN258 | Hymera Town, Indiana | 0.0020171977% |
| IN259 | Indian Village Town, Indiana | 0.0006005398% |
| IN260 | Indianapolis City, Indiana | 15.8412741280% |
| IN261 | Ingalls Town, Indiana | 0.0015193143% |
| IN262 | Jackson County, Indiana | 0.0038496139% |
| IN263 | Jamestown, Indiana | 0.0010470950% |
| IN264 | Jasonville City, Indiana | 0.0039625359% |
| IN265 | Jasper City, Indiana | 0.0892032533% |
| IN266 | Jasper County, Indiana | 0.4269273145% |
| IN267 | Jay County, Indiana | 0.3117314681% |
| IN268 | Jefferson County, Indiana | 0.3577625848% |
| IN269 | Jeffersonville City, Indiana | 0.1772618882% |
| IN270 | Jennings County, Indiana | 0.4174880612% |
| IN271 | Johnson County, Indiana | 1.7412316960% |
| IN272 | Jonesboro City, Indiana | 0.0065494764% |
| IN273 | Jonesville Town, Indiana | 0.0001847815% |
| IN274 | Kempton Town, Indiana | 0.0027460579% |
| IN275 | Kendallville City, Indiana | 0.0955320186% |
| IN276 | Kennard Town, Indiana | 0.0009033760% |
| IN277 | Kentland Town, Indiana | 0.0053791939% |
| IN278 | Kewanna Town, Indiana | 0.0005389459% |
| IN279 | Kingman Town, Indiana | 0.0037931529% |
| IN280 | Kingsbury Town, Indiana | 0.0012934703% |
| IN281 | Kingsford Heights Town, Indiana | 0.0045938726% |
| IN282 | Kirklin Town, Indiana | 0.0053278657% |
| IN283 | Knightstown, Indiana | 0.0036853637% |
| IN284 | Knightsville Town, Indiana | 0.0053022015% |
| IN285 | Knox City, Indiana | 0.0998538518% |
| IN286 | Knox County, Indiana | 0.5298351934% |
| IN287 | Kokomo City, Indiana | 0.2824384727% |
| IN288 | Kosciusko County, Indiana | 0.4935974945% |
| IN289 | Kouts Town, Indiana | 0.0383472873% |
| IN290 | La Crosse Town, Indiana | 0.0028281830% |
| IN291 | La Fontaine Town, Indiana | 0.0017554240% |
| IN292 | La Paz Town, Indiana | 0.0034184572% |
| IN293 | La Porte City, Indiana | 0.1637779738% |
| IN294 | La Porte County, Indiana | 0.7760821626% |

| State ID | Qualifying Subdivision | Consolidated State Allocation |
|---|---|---|
| IN295 | Laconia Town, Indiana | 0.0000051328% |
| IN296 | Ladoga Town, Indiana | 0.0108148486% |
| IN297 | Lafayette City, Indiana | 1.0121661511% |
| IN298 | Lagrange County, Indiana | 0.2088287221% |
| IN299 | Lagrange Town, Indiana | 0.0232978633% |
| IN300 | Lagro Town, Indiana | 0.0008263838% |
| IN301 | Lake County, Indiana | 1.8342742976% |
| IN302 | Lake Station City, Indiana | 0.0738458603% |
| IN303 | Lakeville Town, Indiana | 0.0035467776% |
| IN304 | Lanesville Town, Indiana | 0.0000513282% |
| IN305 | Lapel Town, Indiana | 0.0216553614% |
| IN306 | Larwill Town, Indiana | 0.0024996826% |
| IN307 | Laurel Town, Indiana | 0.0013294000% |
| IN308 | Lawrence City, Indiana | 0.1413526897% |
| IN309 | Lawrence County, Indiana | 0.4144442999% |
| IN310 | Lawrenceburg City, Indiana | 0.0397690780% |
| IN311 | Leavenworth Town, Indiana | 0.0001385861% |
| IN312 | Lebanon City, Indiana | 0.0221070494% |
| IN313 | Leesburg Town, Indiana | 0.0032234100% |
| IN314 | Leo-Cedarville Town, Indiana | 0.0196022340% |
| IN315 | Lewisville Town, Indiana | 0.0006980633% |
| IN316 | Liberty Town, Indiana | 0.0173386611% |
| IN317 | Ligonier City, Indiana | 0.0406981182% |
| IN318 | Linden Town, Indiana | 0.0066880626% |
| IN319 | Linton City, Indiana | 0.0214500487% |
| IN320 | Little York Town, Indiana | 0.0026793313% |
| IN321 | Livonia Town, Indiana | 0.0017964865% |
| IN322 | Lizton Town, Indiana | 0.0006826649% |
| IN323 | Logansport City, Indiana | 0.0184062873% |
| IN324 | Long Beach Town, Indiana | 0.0039112077% |
| IN325 | Loogootee City, Indiana | 0.0178519428% |
| IN326 | Losantville Town, Indiana | 0.0065186795% |
| IN327 | Lowell Town, Indiana | 0.0413499862% |
| IN328 | Lynn Town, Indiana | 0.0149621660% |
| IN329 | Lynnville Town, Indiana | 0.0045374116% |
| IN330 | Lyons Town, Indiana | 0.0016425020% |
| IN331 | Mackey Town, Indiana | 0.0006159382% |
| IN332 | Macy Town, Indiana | 0.0002617737% |
| IN333 | Madison City, Indiana | 0.1309484665% |
| IN334 | Madison County, Indiana | 1.3791575436% |
| IN335 | Marengo Town, Indiana | 0.0004824849% |
| IN336 | Marion City, Indiana | 0.7935953395% |
| IN337 | Markle Town, Indiana | 0.0068882425% |
| IN338 | Markleville Town, Indiana | 0.0080533923% |
| IN339 | Marshall County, Indiana | 0.2679587917% |
| IN340 | Marshall Town, Indiana | 0.0025407452% |
| IN341 | Martin County, Indiana | 0.0865085236% |
| IN342 | Martinsville City, Indiana | 0.0793944371% |
| IN343 | Matthews Town, Indiana | 0.0050814904% |

| State ID | Qualifying Subdivision | Consolidated State Allocation |
|---|---|---|
| IN344 | Mauckport Town, Indiana | 0.0000051328% |
| IN345 | McCordsville Town, Indiana | 0.0170820201% |
| IN346 | Mecca Town, Indiana | 0.0025458780% |
| IN347 | Medaryville Town, Indiana | 0.0008109854% |
| IN348 | Medora Town, Indiana | 0.0008007197% |
| IN349 | Mellott Town, Indiana | 0.0014731189% |
| IN350 | Mentone Town, Indiana | 0.0056307019% |
| IN351 | Merom Town, Indiana | 0.0005902741% |
| IN352 | Merrillville Town, Indiana | 0.1076865329% |
| IN353 | Miami County, Indiana | 0.2157015661% |
| IN354 | Michiana Shores Town, Indiana | 0.0016065722% |
| IN355 | Michigan City, Indiana | 0.5192256575% |
| IN356 | Michigantown, Indiana | 0.0030591599% |
| IN357 | Middlebury Town, Indiana | 0.0186321313% |
| IN358 | Middletown, Indiana | 0.0039060749% |
| IN359 | Milan Town, Indiana | 0.0291441437% |
| IN360 | Milford Town, Indiana | 0.0156550965% |
| IN361 | Millersburg Town, Indiana | 0.0043936927% |
| IN362 | Millhousen Town, Indiana | 0.0001693830% |
| IN363 | Milltown, Indiana | 0.0004773521% |
| IN364 | Milton Town, Indiana | 0.0000564610% |
| IN365 | Mishawaka City, Indiana | 0.5537489949% |
| IN366 | Mitchell City, Indiana | 0.0424689405% |
| IN367 | Modoc Town, Indiana | 0.0044450209% |
| IN368 | Monon Town, Indiana | 0.0132888672% |
| IN369 | Monroe City Town, Indiana | 0.0002669066% |
| IN370 | Monroe County, Indiana | 1.1603403566% |
| IN371 | Monroe Town, Indiana | 0.0007596572% |
| IN372 | Monroeville Town, Indiana | 0.0067496564% |
| IN373 | Monrovia Town, Indiana | 0.0058924756% |
| IN374 | Monterey Town, Indiana | 0.0002874379% |
| IN375 | Montezuma Town, Indiana | 0.0078942749% |
| IN376 | Montgomery County, Indiana | 0.3881026751% |
| IN377 | Montgomery Town, Indiana | 0.0003028363% |
| IN378 | Monticello City, Indiana | 0.0859439136% |
| IN379 | Montpelier City, Indiana | 0.0238008796% |
| IN380 | Mooreland Town, Indiana | 0.0007083290% |
| IN381 | Moores Hill Town, Indiana | 0.0009803684% |
| IN382 | Mooresville Town, Indiana | 0.0679482517% |
| IN383 | Morgan County, Indiana | 1.1891098045% |
| IN384 | Morgantown, Indiana | 0.0033260664% |
| IN385 | Morocco Town, Indiana | 0.0043320988% |
| IN386 | Morristown, Indiana | 0.0014217907% |
| IN387 | Mount Auburn Town, Indiana | 0.0004568209% |
| IN388 | Mount Ayr Town, Indiana | 0.0004619537% |
| IN389 | Mount Carmel Town, Indiana | 0.0002207112% |
| IN390 | Mount Etna Town, Indiana | 0.0009495714% |
| IN391 | Mount Summit Town, Indiana | 0.0006723992% |
| IN392 | Mount Vernon City, Indiana | 0.0527961715% |

| State ID | Qualifying Subdivision | Consolidated State Allocation |
|---|---|---|
| IN393 | Mulberry Town, Indiana | 0.0102040432% |
| IN394 | Muncie City, Indiana | 1.1425859373% |
| IN395 | Munster Town, Indiana | 0.1401670086% |
| IN396 | Napoleon Town, Indiana | 0.0029205737% |
| IN397 | Nappanee City, Indiana | 0.0750880024% |
| IN398 | Nashville Town, Indiana | 0.0122931004% |
| IN399 | New Albany City, Indiana | 0.1005416495% |
| IN400 | New Amsterdam Town, Indiana | 0.0000000000% |
| IN401 | New Carlisle Town, Indiana | 0.0260028587% |
| IN402 | New Castle City, Indiana | 0.0525395305% |
| IN403 | New Chicago Town, Indiana | 0.0302374340% |
| IN404 | New Harmony Town, Indiana | 0.0046400679% |
| IN405 | New Haven City, Indiana | 0.1210164627% |
| IN406 | New Market Town, Indiana | 0.0055845065% |
| IN407 | New Middletown, Indiana | 0.0000102656% |
| IN408 | New Palestine Town, Indiana | 0.0039266062% |
| IN409 | New Pekin Town, Indiana | 0.0236982232% |
| IN410 | New Point Town, Indiana | 0.0004311567% |
| IN411 | New Richmond Town, Indiana | 0.0029462379% |
| IN412 | New Ross Town, Indiana | 0.0030540271% |
| IN413 | New Whiteland Town, Indiana | 0.0149724317% |
| IN414 | Newberry Town, Indiana | 0.0004311567% |
| IN415 | Newburgh Town, Indiana | 0.0335942973% |
| IN416 | Newport Town, Indiana | 0.0042551066% |
| IN417 | Newton County, Indiana | 0.1317286549% |
| IN418 | Newtown, Indiana | 0.0019350726% |
| IN419 | Noble County, Indiana | 0.3308358187% |
| IN420 | Noblesville City, Indiana | 0.1813116820% |
| IN421 | North Judson Town, Indiana | 0.0550648773% |
| IN422 | North Liberty Town, Indiana | 0.0258386085% |
| IN423 | North Manchester Town, Indiana | 0.0190889521% |
| IN424 | North Salem Town, Indiana | 0.0007288602% |
| IN425 | North Vernon City, Indiana | 0.1513565530% |
| IN426 | North Webster Town, Indiana | 0.0116053027% |
| IN427 | Oakland City, Indiana | 0.0117541544% |
| IN428 | Oaktown, Indiana | 0.0003028363% |
| IN429 | Odon Town, Indiana | 0.0001129220% |
| IN430 | Ogden Dunes Town, Indiana | 0.0007545244% |
| IN431 | Ohio County, Indiana | 0.0605056649% |
| IN432 | Oldenburg Town, Indiana | 0.0017554240% |
| IN433 | Onward Town, Indiana | 0.0000205312% |
| IN434 | Oolitic Town, Indiana | 0.0059284054% |
| IN435 | Orange County, Indiana | 0.1597076487% |
| IN436 | Orestes Town, Indiana | 0.0064108903% |
| IN437 | Orland Town, Indiana | 0.0025253468% |
| IN438 | Orleans Town, Indiana | 0.0250840842% |
| IN439 | Osceola Town, Indiana | 0.0333581877% |
| IN440 | Osgood Town, Indiana | 0.0249557637% |
| IN441 | Ossian Town, Indiana | 0.0269113676% |

| State ID | Qualifying Subdivision | Consolidated State Allocation |
|---|---|---|
| IN442 | Otterbein Town, Indiana | 0.0047632556% |
| IN443 | Owen County, Indiana | 0.2265061492% |
| IN444 | Owensville Town, Indiana | 0.0056358347% |
| IN445 | Oxford Town, Indiana | 0.0039163405% |
| IN446 | Palmyra Town, Indiana | 0.0000821251% |
| IN447 | Paoli Town, Indiana | 0.0428385035% |
| IN448 | Paragon Town, Indiana | 0.0022225104% |
| IN449 | Parke County, Indiana | 0.1418095105% |
| IN450 | Parker City Town, Indiana | 0.0194277182% |
| IN451 | Patoka Town, Indiana | 0.0042602394% |
| IN452 | Patriot Town, Indiana | 0.0022738386% |
| IN453 | Pendleton Town, Indiana | 0.0746106503% |
| IN454 | Pennville Town, Indiana | 0.0010008996% |
| IN455 | Perry County, Indiana | 0.2167486611% |
| IN456 | Perrysville Town, Indiana | 0.0037931529% |
| IN457 | Peru City, Indiana | 0.1825897537% |
| IN458 | Petersburg City, Indiana | 0.0103580278% |
| IN459 | Pierceton Town, Indiana | 0.0102861684% |
| IN460 | Pike County, Indiana | 0.1238189815% |
| IN461 | Pine Village Town, Indiana | 0.0008879776% |
| IN462 | Pittsboro Town, Indiana | 0.0022841043% |
| IN463 | Plainfield Town, Indiana | 0.1020968934% |
| IN464 | Plainville Town, Indiana | 0.0007185946% |
| IN465 | Plymouth City, Indiana | 0.1356039329% |
| IN466 | Poneto Town, Indiana | 0.0011086888% |
| IN467 | Portage City, Indiana | 0.4894039818% |
| IN468 | Porter County, Indiana | 0.1634597391% |
| IN469 | Porter Town, Indiana | 1.1075647165% |
| IN470 | Portland City, Indiana | 0.0123290301% |
| IN471 | Posey County, Indiana | 0.1942566503% |
| IN472 | Poseyville Town, Indiana | 0.0044655521% |
| IN473 | Pottawattamie Park Town, Indiana | 0.0012318765% |
| IN474 | Princes Lakes Town, Indiana | 0.0039060749% |
| IN475 | Princeton City, Indiana | 0.0452971236% |
| IN476 | Pulaski County, Indiana | 0.1885386905% |
| IN477 | Putnam County, Indiana | 0.4475715107% |
| IN478 | Randolph County, Indiana | 0.1948315260% |
| IN479 | Redkey Town, Indiana | 0.0011600170% |
| IN480 | Remington Town, Indiana | 0.0024226904% |
| IN481 | Rensselaer City, Indiana | 0.0101270510% |
| IN482 | Reynolds Town, Indiana | 0.0007083290% |
| IN483 | Richland Town, Indiana | 0.0026895969% |
| IN484 | Richmond City, Indiana | 0.6900304598% |
| IN485 | Ridgeville Town, Indiana | 0.0178930054% |
| IN486 | Riley Town, Indiana | 0.0014628533% |
| IN487 | Ripley County, Indiana | 0.2963689423% |
| IN488 | Rising Sun City, Indiana | 0.0356063622% |
| IN489 | River Forest Town, Indiana | 0.0003438989% |
| IN490 | Roachdale Town, Indiana | 0.0017759552% |

| State ID | Qualifying Subdivision | Consolidated State Allocation |
|---|---|---|
| IN491 | Roann Town, Indiana | 0.0009598370% |
| IN492 | Roanoke Town, Indiana | 0.0123392957% |
| IN493 | Rochester City, Indiana | 0.0090645575% |
| IN494 | Rockport City, Indiana | 0.0104760827% |
| IN495 | Rockville Town, Indiana | 0.0245143414% |
| IN496 | Rome City Town, Indiana | 0.0125086788% |
| IN497 | Rosedale Town, Indiana | 0.0056101707% |
| IN498 | Roseland Town, Indiana | 0.0028281830% |
| IN499 | Rossville Town, Indiana | 0.0134069220% |
| IN500 | Royal Center Town, Indiana | 0.0001796486% |
| IN501 | Rush County, Indiana | 0.2194844534% |
| IN502 | Rushville City, Indiana | 0.0154035884% |
| IN503 | Russellville Town, Indiana | 0.0006929305% |
| IN504 | Russiaville Town, Indiana | 0.0008058526% |
| IN505 | Salamonia Town, Indiana | 0.0002258440% |
| IN506 | Salem City, Indiana | 0.0949212131% |
| IN507 | Saltillo Town, Indiana | 0.0012832047% |
| IN508 | Sandborn Town, Indiana | 0.0002053127% |
| IN509 | Santa Claus Town, Indiana | 0.0075247120% |
| IN510 | Saratoga Town, Indiana | 0.0045014819% |
| IN511 | Schererville Town, Indiana | 0.1304762472% |
| IN512 | Schneider Town, Indiana | 0.0009341730% |
| IN513 | Scott County, Indiana | 1.2219803744% |
| IN514 | Scottsburg City, Indiana | 0.0624971985% |
| IN515 | Seelyville Town, Indiana | 0.0082946348% |
| IN516 | Sellersburg Town, Indiana | 0.0135711722% |
| IN517 | Selma Town, Indiana | 0.0080893220% |
| IN518 | Seymour City, Indiana | 0.0450507483% |
| IN519 | Shadeland Town, Indiana | 0.0129347027% |
| IN520 | Shamrock Lakes Town, Indiana | 0.0030899567% |
| IN521 | Sharpsville Town, Indiana | 0.0050814904% |
| IN522 | Shelburn Town, Indiana | 0.0044398880% |
| IN523 | Shelby County, Indiana | 0.0450507483% |
| IN524 | Shelbyville City, Indiana | 0.5456956026% |
| IN525 | Sheridan Town, Indiana | 0.0121647799% |
| IN526 | Shipshewana Town, Indiana | 0.0047170603% |
| IN527 | Shirley Town, Indiana | 0.0011805483% |
| IN528 | Shoals Town, Indiana | 0.0066983282% |
| IN529 | Sidney Town, Indiana | 0.0004773521% |
| IN530 | Silver Lake Town, Indiana | 0.0053124672% |
| IN531 | Somerville Town, Indiana | 0.0016938302% |
| IN532 | South Bend City, Indiana | 1.3581283861% |
| IN533 | South Whitley Town, Indiana | 0.0000564610% |
| IN534 | Southport City, Indiana | 0.0003490317% |
| IN535 | Speedway Town, Indiana | 0.0716336155% |
| IN536 | Spencer County, Indiana | 0.1562994572% |
| IN537 | Spencer Town, Indiana | 0.0335275707% |
| IN538 | Spiceland Town, Indiana | 0.0016835644% |
| IN539 | Spring Grove Town, Indiana | 0.0014166579% |

| State ID | Qualifying Subdivision | Consolidated State Allocation |
|---|---|---|
| IN540 | Spring Lake Town, Indiana | 0.0003079691% |
| IN541 | Springport Town, Indiana | 0.0002771722% |
| IN542 | Spurgeon Town, Indiana | 0.0006826649% |
| IN543 | St Joseph County, Indiana | 1.3359443444% |
| IN544 | St. Joe Town, Indiana | 0.0029821675% |
| IN545 | St. John Town, Indiana | 0.0653818425% |
| IN546 | St. Leon Town, Indiana | 0.0011189545% |
| IN547 | St. Paul Town, Indiana | 0.0016219706% |
| IN548 | Starke County, Indiana | 0.5754248876% |
| IN549 | State Line City Town, Indiana | 0.0005800085% |
| IN550 | Staunton Town, Indiana | 0.0035416448% |
| IN551 | Steuben County, Indiana | 0.2288877770% |
| IN552 | Stilesville Town, Indiana | 0.0004516881% |
| IN553 | Stinesville Town, Indiana | 0.0014320564% |
| IN554 | Straughn Town, Indiana | 0.0004260239% |
| IN555 | Sullivan City, Indiana | 0.0150596896% |
| IN556 | Sullivan County, Indiana | 0.4996696188% |
| IN557 | Sulphur Springs Town, Indiana | 0.0007493915% |
| IN558 | Summitville Town, Indiana | 0.0154087212% |
| IN559 | Sunman Town, Indiana | 0.0161324486% |
| IN560 | Swayzee Town, Indiana | 0.0084948146% |
| IN561 | Sweetser Town, Indiana | 0.0043782942% |
| IN562 | Switz City Town, Indiana | 0.0006570008% |
| IN563 | Switzerland County, Indiana | 0.1390275229% |
| IN564 | Syracuse Town, Indiana | 0.0288310417% |
| IN565 | Tell City, Indiana | 0.0071346177% |
| IN566 | Tennyson Town, Indiana | 0.0014371892% |
| IN567 | Terre Haute City, Indiana | 1.0171911805% |
| IN568 | Thorntown, Indiana | 0.0019966664% |
| IN569 | Tippecanoe County, Indiana | 0.9835763519% |
| IN570 | Tipton City, Indiana | 0.0756782765% |
| IN571 | Tipton County, Indiana | 0.1461108124% |
| IN572 | Topeka Town, Indiana | 0.0102502386% |
| IN573 | Town of Pines Town, Indiana | 0.0177492865% |
| IN574 | Trafalgar Town, Indiana | 0.0034749182% |
| IN575 | Trail Creek Town, Indiana | 0.0070062973% |
| IN576 | Troy Town, Indiana | 0.0003695629% |
| IN577 | Ulen Town, Indiana | 0.0001385861% |
| IN578 | Union City, Indiana | 0.0467240471% |
| IN579 | Union County, Indiana | 0.0788606240% |
| IN580 | Uniondale Town, Indiana | 0.0020531275% |
| IN581 | Universal Town, Indiana | 0.0029821675% |
| IN582 | Upland Town, Indiana | 0.0132683359% |
| IN583 | Utica Town, Indiana | 0.0015552440% |
| IN584 | Valparaiso City, Indiana | 0.4508205848% |
| IN585 | Van Buren Town, Indiana | 0.0074579854% |
| IN586 | Vanderburgh County, Indiana | 1.8728576945% |
| IN587 | Veedersburg Town, Indiana | 0.0174464502% |
| IN588 | Vera Cruz Town, Indiana | 0.0005286803% |

| State ID | Qualifying Subdivision | Consolidated State Allocation |
|---|---|---|
| IN589 | Vermillion County, Indiana | 0.1479124317% |
| IN590 | Vernon Town, Indiana | 0.0044552865% |
| IN591 | Versailles Town, Indiana | 0.0325728665% |
| IN592 | Vevay Town, Indiana | 0.0222610340% |
| IN593 | Vigo County, Indiana | 0.7948734113% |
| IN594 | Vincennes City, Indiana | 0.0141973761% |
| IN595 | Wabash City, Indiana | 0.0616502834% |
| IN596 | Wabash County, Indiana | 0.5253953053% |
| IN597 | Wakarusa Town, Indiana | 0.0133555938% |
| IN598 | Walkerton Town, Indiana | 0.0293391908% |
| IN599 | Wallace Town, Indiana | 0.0007442587% |
| IN600 | Walton Town, Indiana | 0.0010214309% |
| IN601 | Wanatah Town, Indiana | 0.0034287228% |
| IN602 | Warren County, Indiana | 0.0576774819% |
| IN603 | Warren Town, Indiana | 0.0076581652% |
| IN604 | Warrick County, Indiana | 0.3991125709% |
| IN605 | Warsaw City, Indiana | 0.2580575847% |
| IN606 | Washington City, Indiana | 0.0149570332% |
| IN607 | Washington County, Indiana | 0.3404136581% |
| IN608 | Waterloo Town, Indiana | 0.0127961166% |
| IN609 | Waveland Town, Indiana | 0.0037212935% |
| IN610 | Wayne County, Indiana | 0.7657292676% |
| IN611 | Waynetown, Indiana | 0.0084126896% |
| IN612 | Wells County, Indiana | 0.2019712766% |
| IN613 | West Baden Springs Town, Indiana | 0.0054818501% |
| IN614 | West College Corner Town, Indiana | 0.0065340780% |
| IN615 | West Harrison Town, Indiana | 0.0004773521% |
| IN616 | West Lafayette City, Indiana | 0.2612091353% |
| IN617 | West Lebanon Town, Indiana | 0.0029770347% |
| IN618 | West Terre Haute Town, Indiana | 0.0180161931% |
| IN619 | Westfield City, Indiana | 0.1106789661% |
| IN620 | Westport Town, Indiana | 0.0022019791% |
| IN621 | Westville Town, Indiana | 0.0405133367% |
| IN622 | Wheatfield Town, Indiana | 0.0014063923% |
| IN623 | Wheatland Town, Indiana | 0.0002361097% |
| IN624 | White County, Indiana | 0.2045582171% |
| IN625 | Whiteland Town, Indiana | 0.0126883274% |
| IN626 | Whitestown, Indiana | 0.0075555088% |
| IN627 | Whitewater Town, Indiana | 0.0002977035% |
| IN628 | Whiting City, Indiana | 0.0746876425% |
| IN629 | Whitley County, Indiana | 0.3073685724% |
| IN630 | Wilkinson Town, Indiana | 0.0006364695% |
| IN631 | Williamsport Town, Indiana | 0.0094546518% |
| IN632 | Winamac Town, Indiana | 0.0021557837% |
| IN633 | Winchester City, Indiana | 0.0714950294% |
| IN634 | Windfall City Town, Indiana | 0.0058873428% |
| IN635 | Winfield Town, Indiana | 0.0246529274% |
| IN636 | Wingate Town, Indiana | 0.0023251668% |
| IN637 | Winona Lake Town, Indiana | 0.0963943321% |

| State ID | Qualifying Subdivision | Consolidated State Allocation |
|---|---|---|
| IN638 | Winslow Town, Indiana | 0.0028487143% |
| IN639 | Wolcott Town, Indiana | 0.0013396657% |
| IN640 | Wolcottville Town, Indiana | 0.0086487992% |
| IN641 | Woodburn City, Indiana | 0.0082125097% |
| IN642 | Woodlawn Heights Town, Indiana | 0.0012216109% |
| IN643 | Worthington Town, Indiana | 0.0026126046% |
| IN644 | Yeoman Town, Indiana | 0.0014577205% |
| IN645 | Yorktown, Indiana | 0.0901887545% |
| IN646 | Zanesville Town, Indiana | 0.0025920734% |
| IN647 | Zionsville Town, Indiana | 0.0375824973% |
| IN648 | Cumberland Town, Indiana | 0.0148235799% |

| State ID | Qualifying Subdivision | Consolidated State Allocation |
|---|---|---|
| IA1 | Adair County, Iowa | 0.2556895492% |
| IA2 | Adams County, Iowa | 0.1116738610% |
| IA3 | Allamakee County, Iowa | 0.4458620571% |
| IA7 | Appanoose County, Iowa | 0.5319573473% |
| IA8 | Audubon County, Iowa | 0.1208090649% |
| IA9 | Benton County, Iowa | 0.5190077951% |
| IA11 | Black Hawk County, Iowa | 3.3423948145% |
| IA13 | Boone County, Iowa | 0.8229376316% |
| IA14 | Bremer County, Iowa | 0.7313291658% |
| IA15 | Buchanan County, Iowa | 0.3770114677% |
| IA16 | Buena Vista County, Iowa | 0.3269761930% |
| IA18 | Butler County, Iowa | 0.2707546223% |
| IA19 | Calhoun County, Iowa | 0.1889544807% |
| IA20 | Carroll County, Iowa | 0.6033080977% |
| IA21 | Cass County, Iowa | 0.3356626501% |
| IA22 | Cedar County, Iowa | 0.3655363695% |
| IA25 | Cerro Gordo County, Iowa | 1.6302973365% |
| IA26 | Cherokee County, Iowa | 0.2378358349% |
| IA27 | Chickasaw County, Iowa | 0.2431246372% |
| IA28 | Clarke County, Iowa | 0.3046029568% |
| IA29 | Clay County, Iowa | 0.2957241797% |
| IA30 | Clayton County, Iowa | 0.4574012621% |
| IA32 | Clinton County, Iowa | 1.4586196098% |
| IA36 | Crawford County, Iowa | 0.3305341145% |
| IA37 | Dallas County, Iowa | 1.4775951912% |
| IA39 | Davis County, Iowa | 0.1538560657% |
| IA40 | Decatur County, Iowa | 0.2531573348% |
| IA41 | Delaware County, Iowa | 0.3021348491% |
| IA43 | Des Moines County, Iowa | 1.5679856298% |
| IA44 | Dickinson County, Iowa | 0.3322329419% |
| IA46 | Dubuque County, Iowa | 2.7454332795% |
| IA47 | Emmet County, Iowa | 0.1753318082% |
| IA49 | Fayette County, Iowa | 0.5284635324% |
| IA50 | Floyd County, Iowa | 0.3285468070% |
| IA53 | Franklin County, Iowa | 0.2107187034% |
| IA54 | Fremont County, Iowa | 0.2047888342% |
| IA55 | Greene County, Iowa | 0.3578435662% |
| IA57 | Grundy County, Iowa | 0.3230977380% |
| IA58 | Guthrie County, Iowa | 0.2308482053% |
| IA59 | Hamilton County, Iowa | 0.3501828163% |
| IA60 | Hancock County, Iowa | 0.1901084012% |
| IA61 | Hardin County, Iowa | 0.4491314985% |
| IA62 | Harrison County, Iowa | 0.6178282639% |
| IA63 | Henry County, Iowa | 0.4451248302% |
| IA64 | Howard County, Iowa | 0.1714212999% |

| State ID | Qualifying Subdivision | Consolidated State Allocation |
|---|---|---|
| IA65 | Humboldt County, Iowa | 0.1929611491% |
| IA66 | Ida County, Iowa | 0.1680556985% |
| IA69 | Iowa County, Iowa | 0.2658504602% |
| IA70 | Jackson County, Iowa | 0.5490417812% |
| IA71 | Jasper County, Iowa | 1.6780568235% |
| IA72 | Jefferson County, Iowa | 0.5728253647% |
| IA73 | Johnson County, Iowa | 3.8223936863% |
| IA75 | Jones County, Iowa | 0.3884865660% |
| IA77 | Keokuk County, Iowa | 0.1980255779% |
| IA78 | Kossuth County, Iowa | 0.3482275621% |
| IA80 | Lee County, Iowa | 1.4586837165% |
| IA81 | Linn County, Iowa | 7.3285811041% |
| IA82 | Louisa County, Iowa | 0.3358870235% |
| IA83 | Lucas County, Iowa | 0.3300533143% |
| IA84 | Lyon County, Iowa | 0.1619335092% |
| IA85 | Madison County, Iowa | 0.4031349456% |
| IA86 | Mahaska County, Iowa | 0.7161999860% |
| IA88 | Marion County, Iowa | 1.1788259436% |
| IA89 | Marshall County, Iowa | 1.0363488161% |
| IA92 | Mills County, Iowa | 0.4947113580% |
| IA93 | Mitchell County, Iowa | 0.1894673343% |
| IA94 | Monona County, Iowa | 0.4457658971% |
| IA95 | Monroe County, Iowa | 0.2157510788% |
| IA96 | Montgomery County, Iowa | 0.5308995868% |
| IA98 | Muscatine County, Iowa | 1.0607414131% |
| IA102 | O Brien County, Iowa | 0.2348228203% |
| IA103 | Osceola County, Iowa | 0.1453939821% |
| IA106 | Page County, Iowa | 0.5824093155% |
| IA107 | Palo Alto County, Iowa | 0.1666132978% |
| IA110 | Plymouth County, Iowa | 0.4452850969% |
| IA111 | Pocahontas County, Iowa | 0.1165780231% |
| IA112 | Polk County, Iowa | 22.8108926250% |
| IA113 | Pottawattamie County, Iowa | 3.6145597841% |
| IA114 | Poweshiek County, Iowa | 0.4747100695% |
| IA115 | Ringgold County, Iowa | 0.1195910378% |
| IA116 | Sac County, Iowa | 0.2200782807% |
| IA117 | Scott County, Iowa | 8.8614042123% |
| IA118 | Shelby County, Iowa | 0.2859158555% |
| IA120 | Sioux County, Iowa | 0.4096738283% |
| IA123 | Story County, Iowa | 2.1665177789% |
| IA124 | Tama County, Iowa | 0.3449901740% |
| IA125 | Taylor County, Iowa | 0.1784409829% |
| IA126 | Union County, Iowa | 0.4629785445% |
| IA128 | Van Buren County, Iowa | 0.1525418785% |
| IA129 | Wapello County, Iowa | 1.0026607483% |

| State ID | Qualifying Subdivision | Consolidated State Allocation |
|---|---|---|
| IA130 | Warren County, Iowa | 1.3316563022% |
| IA131 | Washington County, Iowa | 0.5543626368% |
| IA135 | Wayne County, Iowa | 0.2440541843% |
| IA136 | Webster County, Iowa | 1.5957758817% |
| IA138 | Winnebago County, Iowa | 0.2340535400% |
| IA139 | Winneshiek County, Iowa | 0.3674595703% |
| IA140 | Woodbury County, Iowa | 2.5662230163% |
| IA141 | Worth County, Iowa | 0.2345663935% |
| IA142 | Wright County, Iowa | 0.2810437467% |

| State ID | Qualifying Subdivision | Consolidated State Allocation |
|---|---|---|
| KS1 | Allen County, Kansas | 0.7541791329% |
| KS2 | Anderson County, Kansas | 0.2371057884% |
| KS3 | Andover City, Kansas | 0.3023298328% |
| KS4 | Arkansas City, Kansas | 0.5244164596% |
| KS5 | Atchison City, Kansas | 0.2509194126% |
| KS6 | Atchison County, Kansas | 0.3718857098% |
| KS7 | Barber County, Kansas | 0.2343333783% |
| KS8 | Barton County, Kansas | 0.4058838207% |
| KS9 | Bourbon County, Kansas | 0.5659958596% |
| KS10 | Brown County, Kansas | 0.5618840411% |
| KS11 | Butler County, Kansas | 2.1800439960% |
| KS12 | Chase County, Kansas | 0.0310115071% |
| KS13 | Chautauqua County, Kansas | 0.1534264050% |
| KS14 | Cherokee County, Kansas | 1.0387304319% |
| KS15 | Cheyenne County, Kansas | 0.0521668496% |
| KS16 | Clark County, Kansas | 0.1317865660% |
| KS17 | Clay County, Kansas | 0.3853019118% |
| KS18 | Cloud County, Kansas | 0.2727657622% |
| KS19 | Coffey County, Kansas | 0.3555052548% |
| KS20 | Comanche County, Kansas | 0.0703611984% |
| KS21 | Cowley County, Kansas | 0.1056381847% |
| KS22 | Crawford County, Kansas | 0.8006058270% |
| KS23 | Decatur County, Kansas | 0.1024648600% |
| KS24 | Derby City, Kansas | 0.2862213106% |
| KS25 | Dickinson County, Kansas | 0.5167117764% |
| KS26 | Dodge City, Kansas | 0.3763716687% |
| KS27 | Doniphan County, Kansas | 0.1428529245% |
| KS28 | Douglas County, Kansas | 0.5037148817% |
| KS29 | Edwards County, Kansas | 0.0688529961% |
| KS30 | El Dorado City, Kansas | 0.5267481432% |
| KS31 | Elk County, Kansas | 0.1699851994% |
| KS32 | Elkhart City, Kansas | 0.0023710299% |
| KS33 | Ellis County, Kansas | 0.3947457539% |
| KS34 | Ellsworth County, Kansas | 0.2694567040% |
| KS35 | Emporia City, Kansas | 0.1225808979% |
| KS36 | Fairmount Township, Leavenworth County, Kansas | 0.0084960354% |
| KS37 | Finney County, Kansas | 0.4284130288% |
| KS38 | Ford County, Kansas | 0.3536897313% |
| KS39 | Franklin County, Kansas | 0.9871549429% |
| KS40 | Garden City, Kansas | 0.3090040586% |
| KS41 | Gardner City, Kansas | 0.1783885728% |
| KS42 | Geary County, Kansas | 0.9138741928% |
| KS43 | Gove County, Kansas | 0.0596145005% |
| KS44 | Graham County, Kansas | 0.0885576425% |
| KS45 | Grant County, Kansas | 0.1121093922% |
| KS46 | Gray County, Kansas | 0.1198536546% |
| KS47 | Great Bend City, Kansas | 0.2626213674% |

| State ID | Qualifying Subdivision | Consolidated State Allocation |
|---|---|---|
| KS48 | Greeley County Unified Government, Kansas | 0.0420764688% |
| KS49 | Greenwood County, Kansas | 0.3634446197% |
| KS50 | Hamilton County, Kansas | 0.0770093484% |
| KS51 | Harper County, Kansas | 0.2751873139% |
| KS52 | Harvey County, Kansas | 0.4874526988% |
| KS53 | Haskell County, Kansas | 0.0589027724% |
| KS54 | Hays City, Kansas | 0.2857030552% |
| KS55 | Haysville City, Kansas | 0.1161439147% |
| KS56 | Hodgeman County, Kansas | 0.0381949084% |
| KS57 | Hutchinson City, Kansas | 1.0312608960% |
| KS58 | Jackson County, Kansas | 0.2794465069% |
| KS59 | Jefferson County, Kansas | 0.4227008116% |
| KS60 | Jewell County, Kansas | 0.0576553276% |
| KS61 | Johnson County, Kansas | 9.6645678744% |
| KS62 | Junction City, Kansas | 0.1775769654% |
| KS63 | Kansas City, Kansas | 5.4520371502% |
| KS64 | Kearny County, Kansas | 0.0660370488% |
| KS65 | Kingman County, Kansas | 0.2734092742% |
| KS66 | Kiowa County, Kansas | 0.0632464788% |
| KS67 | Labette County, Kansas | 1.1704308548% |
| KS68 | Lane County, Kansas | 0.0275778907% |
| KS69 | Lansing City, Kansas | 0.7133352086% |
| KS70 | Lawrence City, Kansas | 3.1638042033% |
| KS71 | Leavenworth City, Kansas | 0.5951890494% |
| KS72 | Leavenworth County, Kansas | 2.3340801542% |
| KS73 | Leawood City, Kansas | 0.5645735676% |
| KS74 | Lenexa City, Kansas | 0.9811139852% |
| KS75 | Liberal City, Kansas | 0.0682108809% |
| KS76 | Lincoln County, Kansas | 0.0485423215% |
| KS77 | Linn County, Kansas | 0.4207125363% |
| KS78 | Logan County, Kansas | 0.1082727658% |
| KS79 | Lyon County, Kansas | 0.6750909426% |
| KS80 | Manhattan City, Kansas | 0.7992480259% |
| KS81 | Manter City, Kansas | 0.0001287490% |
| KS82 | Marion County, Kansas | 0.2585495937% |
| KS83 | Marshall County, Kansas | 0.2276721904% |
| KS84 | McPherson City, Kansas | 0.2496279649% |
| KS85 | McPherson County, Kansas | 0.5097593318% |
| KS86 | Meade County, Kansas | 0.0768717523% |
| KS87 | Merriam City, Kansas | 0.2489320686% |
| KS88 | Miami County, Kansas | 1.2663765466% |
| KS89 | Mitchell County, Kansas | 0.1352292623% |
| KS90 | Montgomery County, Kansas | 1.7112175254% |
| KS91 | Morris County, Kansas | 0.1150743437% |
| KS92 | Morton County, Kansas | 0.2160617336% |
| KS93 | Nemaha County, Kansas | 0.2032897421% |
| KS94 | Neosho County, Kansas | 0.8310848768% |
| KS95 | Ness County, Kansas | 0.0706191619% |

| State ID | Qualifying Subdivision | Consolidated State Allocation |
|---|---|---|
| KS96 | Newton City, Kansas | 0.5433840008% |
| KS97 | Norton County, Kansas | 0.1451450288% |
| KS98 | Olathe City, Kansas | 1.6762201549% |
| KS99 | Osage County, Kansas | 0.5950568081% |
| KS100 | Osborne County, Kansas | 0.1578979290% |
| KS101 | Ottawa City, Kansas | 0.0294988813% |
| KS102 | Ottawa County, Kansas | 0.1312957833% |
| KS103 | Overland Park City, Kansas | 2.3687103690% |
| KS104 | Pawnee County, Kansas | 0.1939706911% |
| KS105 | Phillips County, Kansas | 0.1221045499% |
| KS106 | Pittsburg City, Kansas | 0.7147952173% |
| KS107 | Pottawatomie County, Kansas | 0.4594243031% |
| KS108 | Prairie Village City, Kansas | 0.2589451534% |
| KS109 | Pratt County, Kansas | 0.4619825196% |
| KS110 | Rawlins County, Kansas | 0.0431218266% |
| KS111 | Reno County, Kansas | 1.1279702345% |
| KS112 | Republic County, Kansas | 0.1617978822% |
| KS113 | Rice County, Kansas | 0.2959259100% |
| KS114 | Riley County, Kansas | 1.0426785786% |
| KS115 | Rooks County, Kansas | 0.1523482196% |
| KS116 | Rush County, Kansas | 0.0753160549% |
| KS117 | Russell County, Kansas | 0.2146389759% |
| KS118 | Salina City, Kansas | 1.3339667317% |
| KS119 | Saline County, Kansas | 0.6611290126% |
| KS120 | Scott County, Kansas | 0.0944435428% |
| KS121 | Sedgwick County, Kansas | 13.5321956939% |
| KS122 | Seward County, Kansas | 0.4105201807% |
| KS123 | Shawnee City, Kansas | 0.8209928663% |
| KS124 | Shawnee County, Kansas | 3.0388576303% |
| KS125 | Sheridan County, Kansas | 0.0529819493% |
| KS126 | Sherman County, Kansas | 0.2106519484% |
| KS127 | Smith County, Kansas | 0.1047138927% |
| KS128 | Soldier Township, Kansas | 0.0214428740% |
| KS129 | Stafford County, Kansas | 0.0781264146% |
| KS130 | Stanton County, Kansas | 0.0490733819% |
| KS131 | Stevens County, Kansas | 0.0751535472% |
| KS132 | Sumner County, Kansas | 1.0773462773% |
| KS133 | Thomas County, Kansas | 0.2518295026% |
| KS134 | Topeka City, Kansas | 2.9773291238% |
| KS135 | Trego County, Kansas | 0.0832973273% |
| KS136 | Ulysses City, Kansas | 0.0249593741% |
| KS137 | Wabaunsee County, Kansas | 0.1542554739% |
| KS138 | Wallace County, Kansas | 0.0168456276% |
| KS139 | Washington County, Kansas | 0.1090452597% |
| KS140 | Wichita City, Kansas | 8.2621190275% |
| KS141 | Wichita County, Kansas | 0.0516844483% |
| KS142 | Wilson County, Kansas | 0.5342588881% |
| KS143 | Winfield City, Kansas | 0.6854926025% |
| KS144 | Woodson County, Kansas | 0.2011950685% |

| State ID | Qualifying Subdivision | Consolidated State Allocation |
|---|---|---|
| KY1 | Adair County, Kentucky | 0.2072149972% |
| KY2 | Allen County, Kentucky | 0.3652932746% |
| KY3 | Anderson County, Kentucky | 0.3621159370% |
| KY4 | Ashland City, Kentucky | 0.9834499202% |
| KY5 | Ballard County, Kentucky | 0.1275818571% |
| KY6 | Bardstown City, Kentucky | 0.2352870373% |
| KY7 | Barren County, Kentucky | 0.3822164065% |
| KY8 | Bath County, Kentucky | 0.2721522696% |
| KY9 | Bell County, Kentucky | 1.6046449783% |
| KY10 | Bellefonte City, Kentucky | 0.0232546060% |
| KY11 | Benham City, Kentucky | 0.0026848062% |
| KY12 | Berea City, Kentucky | 0.1673960319% |
| KY13 | Boone County, Kentucky | 2.2416599391% |
| KY14 | Bourbon County, Kentucky | 0.3912683808% |
| KY15 | Bowling Green City, Kentucky | 0.6707865957% |
| KY16 | Boyd County, Kentucky | 1.0191273378% |
| KY17 | Boyle County, Kentucky | 0.3790292999% |
| KY18 | Bracken County, Kentucky | 0.1275577166% |
| KY19 | Breathitt County, Kentucky | 0.5390554414% |
| KY20 | Breckinridge County, Kentucky | 0.3244963382% |
| KY21 | Buckhorn City, Kentucky | 0.0016578966% |
| KY22 | Bullitt County, Kentucky | 0.9402858081% |
| KY23 | Butler County, Kentucky | 0.2691739265% |
| KY24 | Caldwell County, Kentucky | 0.2485303902% |
| KY25 | Calloway County, Kentucky | 0.0270405279% |
| KY26 | Campbell County, Kentucky | 1.8009538340% |
| KY27 | Campbellsville City, Kentucky | 0.2769609681% |
| KY28 | Carlisle County, Kentucky | 0.0604084438% |
| KY29 | Carroll County, Kentucky | 0.3429114361% |
| KY30 | Carter County, Kentucky | 0.6015849596% |
| KY31 | Casey County, Kentucky | 0.2668572392% |
| KY32 | Christian County, Kentucky | 0.4386166388% |
| KY33 | Clark County, Kentucky | 0.6110238861% |
| KY34 | Clay County, Kentucky | 0.7834161044% |
| KY35 | Clinton County, Kentucky | 0.5184782680% |
| KY36 | Columbia City, Kentucky | 0.0941274300% |
| KY37 | Covington City, Kentucky | 1.7146827203% |
| KY38 | Crittenden County, Kentucky | 0.2010231527% |
| KY39 | Cumberland County, Kentucky | 0.1857249004% |
| KY40 | Danville City, Kentucky | 0.2799464970% |
| KY41 | Daviess County, Kentucky | 1.1263935276% |
| KY42 | Edmonson County, Kentucky | 0.1884368528% |
| KY43 | Elizabethtown City, Kentucky | 0.0550593556% |
| KY44 | Elliott County, Kentucky | 0.1458221479% |
| KY45 | Erlanger City, Kentucky | 0.3397777298% |
| KY46 | Estill County, Kentucky | 0.4817186620% |
| KY47 | Fleming County, Kentucky | 0.2798388981% |
| KY48 | Florence City, Kentucky | 0.7389020512% |
| KY49 | Floyd County, Kentucky | 2.2122610651% |

| State ID | Qualifying Subdivision | Consolidated State Allocation |
|---|---|---|
| KY50 | Fort Thomas City, Kentucky | 0.3651296923% |
| KY51 | Frankfort City, Kentucky | 0.4254271088% |
| KY52 | Franklin County, Kentucky | 0.4438483122% |
| KY53 | Fulton County, Kentucky | 0.1040009320% |
| KY54 | Gallatin County, Kentucky | 0.2347861459% |
| KY55 | Garrard County, Kentucky | 0.3127117464% |
| KY56 | Georgetown City, Kentucky | 0.2129888920% |
| KY57 | Glasgow City, Kentucky | 0.4100978120% |
| KY58 | Grant County, Kentucky | 0.8983127984% |
| KY59 | Graves County, Kentucky | 0.5377248503% |
| KY60 | Grayson City, Kentucky | 0.1405700912% |
| KY61 | Grayson County, Kentucky | 0.5506751829% |
| KY62 | Green County, Kentucky | 0.1363993307% |
| KY63 | Greenup City, Kentucky | 0.0314549006% |
| KY64 | Greenup County, Kentucky | 0.6818493215% |
| KY65 | Hancock County, Kentucky | 0.1001482246% |
| KY66 | Hardin County, Kentucky | 1.5735944542% |
| KY67 | Harlan City, Kentucky | 0.0307714057% |
| KY68 | Harlan County, Kentucky | 0.8841679348% |
| KY69 | Harrison County, Kentucky | 0.4508521033% |
| KY70 | Hart County, Kentucky | 0.2333469695% |
| KY71 | Henderson City, Kentucky | 0.5644511762% |
| KY72 | Henderson County, Kentucky | 0.3796057595% |
| KY73 | Henry County, Kentucky | 0.2263086115% |
| KY74 | Hickman County, Kentucky | 0.0533625713% |
| KY75 | Hillview City, Kentucky | 0.0559482324% |
| KY76 | Hopkins County, Kentucky | 0.5493362318% |
| KY77 | Hopkinsville City, Kentucky | 0.5662686160% |
| KY78 | Hyden City, Kentucky | 0.0208586871% |
| KY79 | Independence City, Kentucky | 0.1255237640% |
| KY80 | Inez City, Kentucky | 0.0105691141% |
| KY81 | Jackson County, Kentucky | 0.1930879337% |
| KY82 | Jamestown City, Kentucky | 0.0102921092% |
| KY83 | Jefferson County, Kentucky | 14.4939132925% |
| KY84 | Jeffersontown City, Kentucky | 0.1981991396% |
| KY85 | Jenkins City, Kentucky | 0.0688654541% |
| KY86 | Jessamine County, Kentucky | 0.6407795601% |
| KY87 | Johnson County, Kentucky | 0.6400798620% |
| KY88 | Kenton County, Kentucky | 3.0353062046% |
| KY89 | Knott County, Kentucky | 0.4760255015% |
| KY90 | Knox County, Kentucky | 0.8791225282% |
| KY91 | Larue County, Kentucky | 0.1917133825% |
| KY92 | Laurel County, Kentucky | 0.9215642107% |
| KY93 | Lawrence County, Kentucky | 0.5341168353% |
| KY94 | Lawrenceburg City, Kentucky | 0.0804801232% |
| KY95 | Lee County, Kentucky | 0.3684164606% |
| KY96 | Leslie County, Kentucky | 0.5316878055% |
| KY97 | Letcher County, Kentucky | 0.5820426330% |
| KY98 | Lewis County, Kentucky | 0.2152456979% |

| State ID | Qualifying Subdivision | Consolidated State Allocation |
|---|---|---|
| KY99 | Lexington-Fayette Urban County, Kentucky | 6.2597070666% |
| KY100 | Lincoln County, Kentucky | 0.4844988089% |
| KY101 | Livingston County, Kentucky | 0.2056037847% |
| KY102 | Logan County, Kentucky | 0.4041639043% |
| KY103 | London City, Kentucky | 0.1961505806% |
| KY104 | Loyall City, Kentucky | 0.0033160280% |
| KY105 | Lynch City, Kentucky | 0.0027455331% |
| KY106 | Lyndon City, Kentucky | 0.0748780766% |
| KY107 | Lyon County, Kentucky | 0.1367346673% |
| KY108 | Madison County, Kentucky | 1.1073052673% |
| KY109 | Madisonville City, Kentucky | 0.3927355489% |
| KY110 | Magoffin County, Kentucky | 0.3084779576% |
| KY111 | Manchester City, Kentucky | 0.1800397241% |
| KY112 | Marion County, Kentucky | 0.3140811783% |
| KY113 | Marshall County, Kentucky | 0.6110803392% |
| KY114 | Martin County, Kentucky | 0.4586073959% |
| KY115 | Mason County, Kentucky | 0.3538044741% |
| KY116 | McCracken County, Kentucky | 0.3377504933% |
| KY117 | McCreary County, Kentucky | 0.3011869230% |
| KY118 | McLean County, Kentucky | 0.1433881867% |
| KY119 | Meade County, Kentucky | 0.3762152436% |
| KY120 | Menifee County, Kentucky | 0.1152561711% |
| KY121 | Mercer County, Kentucky | 0.4275256395% |
| KY122 | Metcalfe County, Kentucky | 0.1167070889% |
| KY123 | Monroe County, Kentucky | 0.2890192303% |
| KY124 | Montgomery County, Kentucky | 0.7103789505% |
| KY125 | Morehead City, Kentucky | 0.1176937487% |
| KY126 | Morgan County, Kentucky | 0.0505889526% |
| KY127 | Morganfield City, Kentucky | 0.1082087956% |
| KY128 | Mount Washington City, Kentucky | 0.0667863672% |
| KY129 | Muhlenberg County, Kentucky | 0.6182711015% |
| KY130 | Murray City, Kentucky | 0.5765962314% |
| KY131 | Nelson County, Kentucky | 0.4816564321% |
| KY132 | Newport City, Kentucky | 0.7312996326% |
| KY133 | Nicholas County, Kentucky | 0.1324383199% |
| KY134 | Nicholasville City, Kentucky | 0.3723153354% |
| KY135 | Ohio County, Kentucky | 0.4467150643% |
| KY136 | Oldham County, Kentucky | 0.8061439877% |
| KY137 | Owen County, Kentucky | 0.2198857418% |
| KY138 | Owensboro City, Kentucky | 0.5118319344% |
| KY139 | Owsley County, Kentucky | 0.1294761331% |
| KY140 | Paducah City, Kentucky | 1.1041080161% |
| KY141 | Paintsville City, Kentucky | 0.3642660363% |
| KY142 | Pendleton County, Kentucky | 0.3094900729% |
| KY143 | Perry County, Kentucky | 1.7685462770% |
| KY144 | Pike County, Kentucky | 2.8526994649% |
| KY145 | Pineville City, Kentucky | 0.0736606264% |
| KY146 | Pippa Passes City, Kentucky | 0.0150639864% |

| State ID | Qualifying Subdivision | Consolidated State Allocation |
|---|---|---|
| KY147 | Powell County, Kentucky | 0.5788951657% |
| KY148 | Prestonsburg City, Kentucky | 0.4197933602% |
| KY149 | Pulaski County, Kentucky | 0.8723902940% |
| KY150 | Radcliff City, Kentucky | 0.0391427032% |
| KY151 | Richmond City, Kentucky | 0.5069051167% |
| KY152 | Robertson County, Kentucky | 0.0346199801% |
| KY153 | Rockcastle County, Kentucky | 0.5575756021% |
| KY154 | Rowan County, Kentucky | 0.4245058255% |
| KY155 | Russell City, Kentucky | 0.1455248537% |
| KY156 | Russell County, Kentucky | 0.5341152854% |
| KY157 | Russell Springs City, Kentucky | 0.0155036343% |
| KY158 | Scott County, Kentucky | 0.6332443967% |
| KY159 | Shelby County, Kentucky | 0.5093783884% |
| KY160 | Shelbyville City, Kentucky | 0.1168374662% |
| KY161 | Shepherdsville City, Kentucky | 0.1717991328% |
| KY162 | Shively City, Kentucky | 0.1040826057% |
| KY163 | Simpson County, Kentucky | 0.3109188228% |
| KY164 | Somerset City, Kentucky | 0.3108498299% |
| KY165 | South Shore City, Kentucky | 0.0058748246% |
| KY166 | Spencer County, Kentucky | 0.2447695951% |
| KY167 | St. Matthews City, Kentucky | 0.1131834246% |
| KY168 | Taylor County, Kentucky | 0.1908446071% |
| KY169 | Todd County, Kentucky | 0.1788746408% |
| KY170 | Trigg County, Kentucky | 0.2047738501% |
| KY171 | Trimble County, Kentucky | 0.1174427629% |
| KY172 | Union County, Kentucky | 0.2531192882% |
| KY173 | Vanceburg City, Kentucky | 0.0340027072% |
| KY174 | Warfield City, Kentucky | 0.0001148786% |
| KY175 | Warren County, Kentucky | 0.9893070387% |
| KY176 | Washington County, Kentucky | 0.1549834119% |
| KY177 | Wayne County, Kentucky | 0.3477965951% |
| KY178 | Webster County, Kentucky | 0.2371207742% |
| KY179 | West Liberty City, Kentucky | 0.1691975502% |
| KY180 | Whitesburg City, Kentucky | 0.0507126138% |
| KY181 | Whitley County, Kentucky | 2.0341464266% |
| KY182 | Winchester City, Kentucky | 0.4646999075% |
| KY183 | Wolfe County, Kentucky | 0.2600699609% |
| KY184 | Woodford County, Kentucky | 0.4375495264% |
| KY185 | Worthington City, Kentucky | 0.0263144349% |

| State ID | Qualifying Subdivision | Consolidated State Allocation |
|---|---|---|
| LA2 | Acadia Parish, Louisiana | |
| LA113 | Acadia Parish (Sheriff), Louisiana | |
| LA4 | Allen Parish, Louisiana | |
| LA114 | Allen Parish (Sheriff), Louisiana | |
| LA5 | Ascension Parish, Louisiana | |
| LA115 | Ascension Parish (Sheriff), Louisiana | |
| LA6 | Assumption Parish, Louisiana | |
| LA116 | Assumption Parish (Sheriff), Louisiana | |
| LA7 | Avoyelles Parish, Louisiana | |
| LA117 | Avoyelles Parish (Sheriff), Louisiana | |
| LA12 | Beauregard Parish, Louisiana | |
| LA118 | Beauregard Parish (Sheriff), Louisiana | |
| LA14 | Bienville Parish, Louisiana | |
| LA119 | Bienville Parish (Sheriff), Louisiana | |
| LA17 | Bossier Parish, Louisiana | |
| LA120 | Bossier Parish (Sheriff), Louisiana | |
| LA19 | Caddo Parish, Louisiana | |
| LA121 | Caddo Parish (Sheriff), Louisiana | |
| LA20 | Calcasieu Parish, Louisiana | |
| LA122 | Calcasieu Parish (Sheriff), Louisiana | |
| LA21 | Caldwell Parish, Louisiana | |
| LA123 | Caldwell Parish (Sheriff), Louisiana | Allocations in |
| LA22 | Cameron Parish, Louisiana | Louisiana will be |
| LA124 | Cameron Parish (Sheriff), Louisiana | made in |
| LA23 | Catahoula Parish, Louisiana | accordance with |
| LA125 | Catahoula Parish (Sheriff), Louisiana | the Louisiana |
| LA25 | Claiborne Parish, Louisiana | State-Local |
| LA126 | Claiborne Parish (Sheriff), Louisiana | Government |
| LA26 | Concordia Parish, Louisiana | Opioid Litigation |
| LA127 | Concordia Parish (Sheriff), Louisiana | Memorandum of |
| LA29 | De Soto Parish, Louisiana | Understanding. |
| LA128 | De Soto Parish (Sheriff), Louisiana | |
| LA11 | East Baton Rouge Parish, Louisiana | |
| LA129 | East Baton Rouge Parish (Sheriff), Louisiana | |
| LA33 | East Carroll Parish, Louisiana | |
| LA130 | East Carroll Parish (Sheriff), Louisiana | |
| LA34 | East Feliciana Parish, Louisiana | |
| LA131 | East Feliciana Parish (Sheriff), Louisiana | |
| LA36 | Evangeline Parish, Louisiana | |
| LA132 | Evangeline Parish (Sheriff), Louisiana | |
| LA39 | Franklin Parish, Louisiana | |
| LA133 | Franklin Parish (Sheriff), Louisiana | |
| LA42 | Grant Parish, Louisiana | |
| LA134 | Grant Parish (Sheriff), Louisiana | |
| LA46 | Iberia Parish, Louisiana | |
| LA135 | Iberia Parish (Sheriff), Louisiana | |
| LA47 | Iberville Parish, Louisiana | |
| LA136 | Iberville Parish (Sheriff), Louisiana | |

| State ID | Qualifying Subdivision | Consolidated State Allocation |
|---|---|---|
| LA48 | Jackson Parish, Louisiana | |
| LA137 | Jackson Parish (Sheriff), Louisiana | |
| LA50 | Jefferson Davis Parish, Louisiana | |
| LA138 | Jefferson Davis Parish (Sheriff), Louisiana | |
| LA51 | Jefferson Parish, Louisiana | |
| LA139 | Jefferson Parish (Sheriff), Louisiana | |
| LA53 | Lafayette Parish, Louisiana | |
| LA140 | Lafayette Parish (Sheriff), Louisiana | |
| LA54 | Lafourche Parish, Louisiana | |
| LA141 | Lafourche Parish (Sheriff), Louisiana | |
| LA57 | Lasalle Parish, Louisiana | |
| LA142 | Lasalle Parish (Sheriff), Louisiana | |
| LA58 | Lincoln Parish, Louisiana | |
| LA143 | Lincoln Parish (Sheriff), Louisiana | |
| LA59 | Livingston Parish, Louisiana | |
| LA144 | Livingston Parish (Sheriff), Louisiana | |
| LA61 | Madison Parish, Louisiana | |
| LA145 | Madison Parish (Sheriff), Louisiana | |
| LA66 | Morehouse Parish, Louisiana | |
| LA146 | Morehouse Parish (Sheriff), Louisiana | Allocations in |
| LA69 | Natchitoches Parish, Louisiana | Louisiana will be |
| LA147 | Natchitoches Parish (Sheriff), Louisiana | made in |
| LA71 | Orleans Parish, Louisiana | accordance with |
| LA148 | Orleans Parish (Sheriff), Louisiana | the Louisiana |
| LA74 | Ouachita Parish, Louisiana | State-Local |
| LA149 | Ouachita Parish (Sheriff), Louisiana | Government |
| LA78 | Plaquemines Parish, Louisiana | Opioid Litigation |
| LA150 | Plaquemines Parish (Sheriff), Louisiana | Memorandum of |
| LA79 | Pointe Coupee Parish, Louisiana | Understanding. |
| LA151 | Pointe Coupee Parish (Sheriff), Louisiana | |
| LA80 | Rapides Parish, Louisiana | |
| LA152 | Rapides Parish (Sheriff), Louisiana | |
| LA81 | Red River Parish, Louisiana | |
| LA153 | Red River Parish (Sheriff), Louisiana | |
| LA82 | Richland Parish, Louisiana | |
| LA154 | Richland Parish (Sheriff), Louisiana | |
| LA85 | Sabine Parish, Louisiana | |
| LA155 | Sabine Parish (Sheriff), Louisiana | |
| LA88 | St Bernard Parish, Louisiana | |
| LA156 | St Bernard Parish (Sheriff), Louisiana | |
| LA89 | St Charles Parish, Louisiana | |
| LA157 | St Charles Parish (Sheriff), Louisiana | |
| LA90 | St Helena Parish, Louisiana | |
| LA158 | St Helena Parish (Sheriff), Louisiana | |
| LA91 | St James Parish, Louisiana | |
| LA159 | St James Parish (Sheriff), Louisiana | |
| LA92 | St John The Baptist Parish, Louisiana | |

| State ID | Qualifying Subdivision | Consolidated State Allocation |
|---|---|---|
| LA160 | St John The Baptist Parish (Sheriff), Louisiana | |
| LA93 | St Landry Parish, Louisiana | |
| LA161 | St Landry Parish (Sheriff), Louisiana | |
| LA94 | St Martin Parish, Louisiana | |
| LA162 | St Martin Parish (Sheriff), Louisiana | |
| LA95 | St Mary Parish, Louisiana | |
| LA163 | St Mary Parish (Sheriff), Louisiana | |
| LA96 | St Tammany Parish, Louisiana | |
| LA164 | St Tammany Parish (Sheriff), Louisiana | |
| LA99 | Tangipahoa Parish, Louisiana | |
| LA165 | Tangipahoa Parish (Sheriff), Louisiana | |
| LA100 | Tensas Parish, Louisiana | Allocations in |
| LA166 | Tensas Parish (Sheriff), Louisiana | Louisiana will be |
| LA45 | Terrebonne Parish, Louisiana | made in |
| LA167 | Terrebonne Parish (Sheriff), Louisiana | accordance with |
| LA102 | Union Parish, Louisiana | the Louisiana |
| LA168 | Union Parish (Sheriff), Louisiana | State-Local |
| LA103 | Vermilion Parish, Louisiana | Government |
| LA169 | Vermilion Parish (Sheriff), Louisiana | Opioid Litigation |
| LA104 | Vernon Parish, Louisiana | Memorandum of |
| LA170 | Vernon Parish (Sheriff), Louisiana | Understanding. |
| LA105 | Washington Parish, Louisiana | |
| LA171 | Washington Parish (Sheriff), Louisiana | |
| LA106 | Webster Parish, Louisiana | |
| LA172 | Webster Parish (Sheriff), Louisiana | |
| LA107 | West Baton Rouge Parish, Louisiana | |
| LA173 | West Baton Rouge Parish (Sheriff), Louisiana | |
| LA108 | West Carroll Parish, Louisiana | |
| LA174 | West Carroll Parish (Sheriff), Louisiana | |
| LA109 | West Feliciana Parish, Louisiana | |
| LA175 | West Feliciana Parish (Sheriff), Louisiana | |
| LA112 | Winn Parish, Louisiana | |
| LA176 | Winn Parish (Sheriff), Louisiana | |

| State ID | Qualifying Subdivision | Consolidated State Allocation |
|---|---|---|
| ME1 | Androscoggin County, Maine | 1.6799535986% |
| ME2 | Aroostook County, Maine | 4.0537116218% |
| ME3 | Auburn City, Maine | 2.6283332826% |
| ME4 | Augusta City, Maine | 3.6779545807% |
| ME5 | Bangor City, Maine | 5.2042873123% |
| ME6 | Biddeford City, Maine | 2.7393997300% |
| ME7 | Brunswick Town, Maine | 1.6113929261% |
| ME8 | Calais City, Maine | 0.8369049504% |
| ME9 | Cumberland County, Maine | 3.5025701951% |
| ME10 | Falmouth Town, Maine | 1.2353278939% |
| ME11 | Franklin County, Maine | 1.9717572454% |
| ME12 | Gorham Town, Maine | 1.4582940317% |
| ME13 | Hancock County, Maine | 3.8494340111% |
| ME14 | Kennebec County, Maine | 4.9959268385% |
| ME15 | Kennebunk Town, Maine | 0.2185679049% |
| ME16 | Knox County, Maine | 2.1010369789% |
| ME17 | Lewiston City, Maine | 4.3451006968% |
| ME18 | Lincoln County, Maine | 2.1621727981% |
| ME19 | Orono Town, Maine | 0.2094180830% |
| ME20 | Oxford County, Maine | 3.8454418782% |
| ME21 | Penobscot County, Maine | 6.7801027597% |
| ME22 | Piscataquis County, Maine | 1.2760851978% |
| ME23 | Portland City, Maine | 7.2016026249% |
| ME24 | Rockland City, Maine | 0.6184398003% |
| ME25 | Saco City, Maine | 0.4366518238% |
| ME26 | Sagadahoc County, Maine | 1.9708146889% |
| ME27 | Sanford City, Maine | 2.6908215844% |
| ME28 | Scarborough Town, Maine | 1.8363769930% |
| ME29 | Somerset County, Maine | 3.6977198467% |
| ME30 | South Portland City, Maine | 2.2275994495% |
| ME31 | Standish Town, Maine | 0.0664145731% |
| ME32 | Waldo County, Maine | 2.4723925078% |
| ME33 | Washington County, Maine | 2.6998574469% |
| ME34 | Waterville City, Maine | 2.8132809688% |
| ME35 | Wells Town, Maine | 0.2541311729% |
| ME36 | Westbrook City, Maine | 1.5416150467% |
| ME37 | Windham Town, Maine | 0.1935482073% |
| ME38 | York County, Maine | 6.7950503019% |
| ME39 | York Town, Maine | 2.1005084476% |

| State ID | Qualifying Subdivision | Consolidated State Allocation |
|---|---|---|
| MD1 | Aberdeen City, Maryland | 0.0372796529% |
| MD2 | Allegany County, Maryland | 1.6120411494% |
| MD3 | Annapolis City, Maryland | 0.2413230958% |
| MD4 | Anne Arundel County, Maryland | 9.5850095156% |
| MD5 | Baltimore City, Maryland | 20.9970334354% |
| MD6 | Baltimore County, Maryland | 17.7565394434% |
| MD7 | Bel Air Town, Maryland | 0.0322364280% |
| MD8 | Berlin Town, Maryland | 0.0109236186% |
| MD9 | Bowie City, Maryland | 0.0263270946% |
| MD10 | Calvert County, Maryland | 1.6948343688% |
| MD11 | Cambridge City, Maryland | 0.0196746185% |
| MD12 | Caroline County, Maryland | 0.5865017850% |
| MD13 | Carroll County, Maryland | 2.9605563001% |
| MD14 | Cecil County, Maryland | 3.7958577634% |
| MD15 | Charles County, Maryland | 1.9663409179% |
| MD16 | Charlestown, Maryland | 0.0013846587% |
| MD17 | College Park City, Maryland | 0.0050334845% |
| MD18 | Cottage City Town, Maryland | 0.0015972023% |
| MD19 | Cumberland City, Maryland | 0.1627132426% |
| MD20 | Dorchester County, Maryland | 0.3951913125% |
| MD21 | Easton Town, Maryland | 0.0630108370% |
| MD22 | Elkton Town, Maryland | 0.0884110160% |
| MD23 | Forest Heights Town, Maryland | 0.0014812182% |
| MD24 | Frederick City, Maryland | 0.1530889274% |
| MD25 | Frederick County, Maryland | 3.4957333212% |
| MD26 | Frostburg City, Maryland | 0.0194678741% |
| MD27 | Gaithersburg City, Maryland | 0.0243966914% |
| MD28 | Garrett County, Maryland | 0.3513434690% |
| MD29 | Grantsville Town, Maryland | 0.0002207076% |
| MD30 | Greenbelt City, Maryland | 0.0369938028% |
| MD31 | Hagerstown City, Maryland | 0.1829328174% |
| MD32 | Harford County, Maryland | 5.1958110720% |
| MD33 | Havre De Grace City, Maryland | 0.0458009931% |
| MD34 | Howard County, Maryland | 3.2487213744% |
| MD35 | Hyattsville City, Maryland | 0.0127377562% |
| MD36 | Kent County, Maryland | 0.4683852152% |
| MD37 | Laurel City, Maryland | 0.0300516480% |
| MD38 | Montgomery County, Maryland | 8.5574378958% |
| MD39 | Mountain Lake Park Town, Maryland | 0.0001004445% |
| MD40 | New Carrollton City, Maryland | 0.0062727689% |
| MD41 | North Brentwood Town, Maryland | 0.0000662686% |
| MD42 | North East Town, Maryland | 0.0183814522% |
| MD43 | Oakland Town, Maryland | 0.0011777453% |
| MD44 | Perryville Town, Maryland | 0.0184160785% |
| MD45 | Prince Georges County, Maryland | 7.1382650655% |
| MD46 | Queen Annes County, Maryland | 0.7381792535% |
| MD47 | Rockville City, Maryland | 0.0611045878% |
| MD48 | Salisbury City, Maryland | 0.1347806691% |
| MD49 | Seat Pleasant City, Maryland | 0.0040128808% |

| State ID | Qualifying Subdivision | Consolidated State Allocation |
|---|---|---|
| MD50 | Somerset County, Maryland | 0.3875128839% |
| MD51 | St Marys County, Maryland | 1.3684562511% |
| MD52 | Takoma Park City, Maryland | 0.0195596479% |
| MD53 | Talbot County, Maryland | 0.4896824850% |
| MD54 | Upper Marlboro Town, Maryland | 0.0009443695% |
| MD55 | Vienna Town, Maryland | 0.0001582676% |
| MD56 | Washington County, Maryland | 3.0474490505% |
| MD57 | Westminster City, Maryland | 0.0440087573% |
| MD58 | Wicomico County, Maryland | 1.6694422411% |
| MD59 | Worcester County, Maryland | 0.9876031064% |

| State ID | Qualifying Subdivision | Consolidated State Allocation |
|---|---|---|
| MA1 | Abington Town, Massachusetts | 0.2400899791% |
| MA2 | Acton Town, Massachusetts | 0.1586479343% |
| MA3 | Acushnet Town, Massachusetts | 0.1547305792% |
| MA4 | Adams Town, Massachusetts | 0.0189731986% |
| MA5 | Agawam Town City, Massachusetts | 0.4341901730% |
| MA6 | Alford Town, Massachusetts | 0.0007449491% |
| MA7 | Amesbury Town City, Massachusetts | 0.2580959424% |
| MA8 | Amherst Town, Massachusetts | 0.3675897982% |
| MA9 | Andover Town, Massachusetts | 0.7102727131% |
| MA10 | Aquinnah Town, Massachusetts | 0.0049293930% |
| MA11 | Arlington Town, Massachusetts | 0.3350233330% |
| MA12 | Ashburnham Town, Massachusetts | 0.0140160133% |
| MA13 | Ashby Town, Massachusetts | 0.0069876989% |
| MA14 | Ashfield Town, Massachusetts | 0.0027296132% |
| MA15 | Ashland Town, Massachusetts | 0.1613930923% |
| MA16 | Athol Town, Massachusetts | 0.0359559233% |
| MA17 | Attleboro City, Massachusetts | 0.9357205930% |
| MA18 | Auburn Town, Massachusetts | 0.3036683195% |
| MA19 | Avon Town, Massachusetts | 0.0739889948% |
| MA20 | Ayer Town, Massachusetts | 0.0179210686% |
| MA21 | Barnstable County, Massachusetts | 0.0639482242% |
| MA22 | Barnstable Town City, Massachusetts | 0.8578313582% |
| MA23 | Barre Town, Massachusetts | 0.0096522017% |
| MA24 | Becket Town, Massachusetts | 0.0067279376% |
| MA25 | Bedford Town, Massachusetts | 0.1982937972% |
| MA26 | Belchertown, Massachusetts | 0.3492785905% |
| MA27 | Bellingham Town, Massachusetts | 0.1961076781% |
| MA28 | Belmont Town, Massachusetts | 0.2420315678% |
| MA29 | Berkley Town, Massachusetts | 0.1212759115% |
| MA30 | Berlin Town, Massachusetts | 0.0397753511% |
| MA31 | Bernardston Town, Massachusetts | 0.0040751589% |
| MA32 | Beverly City, Massachusetts | 0.4801566147% |
| MA33 | Billerica Town, Massachusetts | 0.3870913124% |
| MA34 | Blackstone Town, Massachusetts | 0.0221473318% |
| MA35 | Blandford Town, Massachusetts | 0.0009007116% |
| MA36 | Bolton Town, Massachusetts | 0.0110088433% |
| MA37 | Boston City, Massachusetts | 10.5767780349% |
| MA38 | Bourne Town, Massachusetts | 0.3783946742% |
| MA39 | Boxborough Town, Massachusetts | 0.0399298051% |
| MA40 | Boxford Town, Massachusetts | 0.0912309051% |
| MA41 | Boylston Town, Massachusetts | 0.0562367737% |
| MA42 | Braintree Town City, Massachusetts | 0.4457226214% |
| MA43 | Brewster Town, Massachusetts | 0.1284470083% |
| MA44 | Bridgewater Town, Massachusetts | 0.0570448443% |
| MA45 | Brimfield Town, Massachusetts | 0.0355644757% |
| MA46 | Bristol County, Massachusetts | 0.1015083030% |
| MA47 | Brockton City, Massachusetts | 2.1170344615% |
| MA48 | Brookfield Town, Massachusetts | 0.0372953453% |
| MA49 | Brookline Town, Massachusetts | 0.8244968622% |

| State ID | Qualifying Subdivision | Consolidated State Allocation |
|---|---|---|
| MA50 | Buckland Town, Massachusetts | 0.0031396937% |
| MA51 | Burlington Town, Massachusetts | 0.3034752912% |
| MA52 | Cambridge City, Massachusetts | 4.3053779748% |
| MA53 | Canton Town, Massachusetts | 0.2909840866% |
| MA54 | Carlisle Town, Massachusetts | 0.0526144568% |
| MA55 | Carver Town, Massachusetts | 0.2179547901% |
| MA56 | Charlemont Town, Massachusetts | 0.0066765925% |
| MA57 | Charlton Town, Massachusetts | 0.0305379405% |
| MA58 | Chatham Town, Massachusetts | 0.1685335181% |
| MA59 | Chelmsford Town, Massachusetts | 0.3162632088% |
| MA60 | Chelsea City, Massachusetts | 0.5236031155% |
| MA61 | Cheshire Town, Massachusetts | 0.0015830626% |
| MA62 | Chester Town, Massachusetts | 0.0096828727% |
| MA63 | Chesterfield Town, Massachusetts | 0.0168042468% |
| MA64 | Chicopee City, Massachusetts | 0.8816952708% |
| MA65 | Chilmark Town, Massachusetts | 0.0062328576% |
| MA66 | Clarksburg Town, Massachusetts | 0.0303920178% |
| MA67 | Clinton Town, Massachusetts | 0.2371744557% |
| MA68 | Cohasset Town, Massachusetts | 0.1430861241% |
| MA69 | Colrain Town, Massachusetts | 0.0016018525% |
| MA70 | Concord Town, Massachusetts | 0.1749597704% |
| MA71 | Conway Town, Massachusetts | 0.0354590115% |
| MA72 | Cummington Town, Massachusetts | 0.0009757143% |
| MA73 | Dalton Town, Massachusetts | 0.0123034626% |
| MA74 | Danvers Town, Massachusetts | 0.4037368656% |
| MA75 | Dartmouth Town, Massachusetts | 0.5505881937% |
| MA76 | Dedham Town, Massachusetts | 0.3188835370% |
| MA77 | Deerfield Town, Massachusetts | 0.0872700035% |
| MA78 | Dennis Town, Massachusetts | 0.0970183530% |
| MA79 | Dighton Town, Massachusetts | 0.0228752705% |
| MA80 | Douglas Town, Massachusetts | 0.1659192613% |
| MA81 | Dover Town, Massachusetts | 0.0683428114% |
| MA82 | Dracut Town, Massachusetts | 0.2045887296% |
| MA83 | Dudley Town, Massachusetts | 0.0179390734% |
| MA84 | Dukes County, Massachusetts | 0.0054256244% |
| MA85 | Dunstable Town, Massachusetts | 0.0041607864% |
| MA86 | Duxbury Town, Massachusetts | 0.3742011756% |
| MA87 | East Bridgewater Town, Massachusetts | 0.2308047825% |
| MA88 | East Brookfield Town, Massachusetts | 0.0052365739% |
| MA89 | East Longmeadow Town, Massachusetts | 0.2715713403% |
| MA90 | Eastham Town, Massachusetts | 0.0786916528% |
| MA91 | Easthampton Town City, Massachusetts | 0.2670463228% |
| MA92 | Easton Town, Massachusetts | 0.5676857515% |
| MA93 | Edgartown, Massachusetts | 0.0809809332% |
| MA94 | Egremont Town, Massachusetts | 0.0050750540% |
| MA95 | Erving Town, Massachusetts | 0.0513752128% |
| MA96 | Essex Town, Massachusetts | 0.0113333487% |
| MA97 | Everett City, Massachusetts | 0.4368228534% |
| MA98 | Fairhaven Town, Massachusetts | 0.3265362625% |

| State ID | Qualifying Subdivision | Consolidated State Allocation |
|---|---|---|
| MA99 | Fall River City, Massachusetts | 2.1055901006% |
| MA100 | Falmouth Town, Massachusetts | 0.6632841320% |
| MA101 | Fitchburg City, Massachusetts | 0.6913634212% |
| MA102 | Florida Town, Massachusetts | 0.0170875086% |
| MA103 | Foxborough Town, Massachusetts | 0.2588100112% |
| MA104 | Framingham Town, Massachusetts | 0.6902310022% |
| MA105 | Franklin Town City, Massachusetts | 0.4506715894% |
| MA106 | Freetown, Massachusetts | 0.0347111837% |
| MA107 | Gardner City, Massachusetts | 0.3080580392% |
| MA108 | Georgetown, Massachusetts | 0.1361143365% |
| MA109 | Gill Town, Massachusetts | 0.0032293514% |
| MA110 | Gloucester City, Massachusetts | 0.4219402015% |
| MA111 | Goshen Town, Massachusetts | 0.0020598761% |
| MA112 | Gosnold Town, Massachusetts | 0.0011645031% |
| MA113 | Grafton Town, Massachusetts | 0.2787903277% |
| MA114 | Granby Town, Massachusetts | 0.1421420753% |
| MA115 | Granville Town, Massachusetts | 0.0205788719% |
| MA116 | Great Barrington Town, Massachusetts | 0.0238735954% |
| MA117 | Greenfield Town City, Massachusetts | 0.4522917084% |
| MA118 | Groton Town, Massachusetts | 0.0112861907% |
| MA119 | Groveland Town, Massachusetts | 0.0109548289% |
| MA120 | Hadley Town, Massachusetts | 0.1036658447% |
| MA121 | Halifax Town, Massachusetts | 0.0744074497% |
| MA122 | Hamilton Town, Massachusetts | 0.0148754814% |
| MA123 | Hampden Town, Massachusetts | 0.0086441416% |
| MA124 | Hancock Town, Massachusetts | 0.0080083205% |
| MA125 | Hanover Town, Massachusetts | 0.2979987927% |
| MA126 | Hanson Town, Massachusetts | 0.0306151413% |
| MA127 | Hardwick Town, Massachusetts | 0.0046489576% |
| MA128 | Harvard Town, Massachusetts | 0.1646144358% |
| MA129 | Harwich Town, Massachusetts | 0.2864309104% |
| MA130 | Hatfield Town, Massachusetts | 0.0627393895% |
| MA131 | Haverhill City, Massachusetts | 0.8142937865% |
| MA132 | Hawley Town, Massachusetts | 0.0002691301% |
| MA133 | Heath Town, Massachusetts | 0.0011790011% |
| MA134 | Hingham Town, Massachusetts | 0.4828724626% |
| MA135 | Hinsdale Town, Massachusetts | 0.0037015067% |
| MA136 | Holbrook Town, Massachusetts | 0.1222501079% |
| MA137 | Holden Town, Massachusetts | 0.0343745879% |
| MA138 | Holland Town, Massachusetts | 0.0238040885% |
| MA139 | Holliston Town, Massachusetts | 0.1672190621% |
| MA140 | Holyoke City, Massachusetts | 0.9664659552% |
| MA141 | Hopedale Town, Massachusetts | 0.1372305825% |
| MA142 | Hopkinton Town, Massachusetts | 0.2027514537% |
| MA143 | Hubbardston Town, Massachusetts | 0.0076647112% |
| MA144 | Hudson Town, Massachusetts | 0.1994512345% |
| MA145 | Hull Town, Massachusetts | 0.1954841045% |
| MA146 | Huntington Town, Massachusetts | 0.0026561285% |
| MA147 | Ipswich Town, Massachusetts | 0.2079635850% |

| State ID | Qualifying Subdivision | Consolidated State Allocation |
|---|---|---|
| MA148 | Kingston Town, Massachusetts | 0.1369378473% |
| MA149 | Lakeville Town, Massachusetts | 0.0202228058% |
| MA150 | Lancaster Town, Massachusetts | 0.0116656002% |
| MA151 | Lanesborough Town, Massachusetts | 0.0575248505% |
| MA152 | Lawrence City, Massachusetts | 1.4758837913% |
| MA153 | Lee Town, Massachusetts | 0.1519018348% |
| MA154 | Leicester Town, Massachusetts | 0.1926291380% |
| MA155 | Lenox Town, Massachusetts | 0.1609461124% |
| MA156 | Leominster City, Massachusetts | 0.7902530708% |
| MA157 | Leverett Town, Massachusetts | 0.0395342227% |
| MA158 | Lexington Town, Massachusetts | 0.5090924410% |
| MA159 | Leyden Town, Massachusetts | 0.0007689206% |
| MA160 | Lincoln Town, Massachusetts | 0.1099619285% |
| MA161 | Littleton Town, Massachusetts | 0.1043597104% |
| MA162 | Longmeadow Town, Massachusetts | 0.2992108201% |
| MA163 | Lowell City, Massachusetts | 1.0242474790% |
| MA164 | Ludlow Town, Massachusetts | 0.3042665608% |
| MA165 | Lunenburg Town, Massachusetts | 0.1916440550% |
| MA166 | Lynn City, Massachusetts | 1.5917595154% |
| MA167 | Lynnfield Town, Massachusetts | 0.2333154069% |
| MA168 | Malden City, Massachusetts | 0.4659742140% |
| MA169 | Manchester-By-The-Sea Town, Massachusetts | 0.0201100664% |
| MA170 | Mansfield Town, Massachusetts | 0.6816694002% |
| MA171 | Marblehead Town, Massachusetts | 0.3485912672% |
| MA172 | Marion Town, Massachusetts | 0.0698025620% |
| MA173 | Marlborough City, Massachusetts | 0.3668295136% |
| MA174 | Marshfield Town, Massachusetts | 0.4930551259% |
| MA175 | Mashpee Town, Massachusetts | 0.3459150927% |
| MA176 | Mattapoisett Town, Massachusetts | 0.0843720139% |
| MA177 | Maynard Town, Massachusetts | 0.1014940666% |
| MA178 | Medfield Town, Massachusetts | 0.2083772770% |
| MA179 | Medford City, Massachusetts | 0.3972200658% |
| MA180 | Medway Town, Massachusetts | 0.1940731867% |
| MA181 | Melrose City, Massachusetts | 0.2296395466% |
| MA182 | Mendon Town, Massachusetts | 0.0164096065% |
| MA183 | Merrimac Town, Massachusetts | 0.0100336001% |
| MA184 | Methuen Town City, Massachusetts | 0.7149217230% |
| MA185 | Middleborough Town, Massachusetts | 0.3933419654% |
| MA186 | Middlefield Town, Massachusetts | 0.0003252381% |
| MA187 | Middleton Town, Massachusetts | 0.0917093411% |
| MA188 | Milford Town, Massachusetts | 0.5323916620% |
| MA189 | Millbury Town, Massachusetts | 0.2332340712% |
| MA190 | Millis Town, Massachusetts | 0.0999797258% |
| MA191 | Millville Town, Massachusetts | 0.0062130209% |
| MA192 | Milton Town, Massachusetts | 0.3520463069% |
| MA193 | Monroe Town, Massachusetts | 0.0001025332% |
| MA194 | Monson Town, Massachusetts | 0.1266258006% |
| MA195 | Montague Town, Massachusetts | 0.0291412591% |

| State ID | Qualifying Subdivision | Consolidated State Allocation |
|---|---|---|
| MA196 | Monterey Town, Massachusetts | 0.0042137017% |
| MA197 | Montgomery Town, Massachusetts | 0.0002324400% |
| MA198 | Mt Washington Town, Massachusetts | 0.0001746048% |
| MA199 | Nahant Town, Massachusetts | 0.0355497159% |
| MA200 | Nantucket Town, Massachusetts | 0.1102324194% |
| MA201 | Natick Town, Massachusetts | 0.3421702489% |
| MA202 | Needham Town, Massachusetts | 0.4914063771% |
| MA203 | New Ashford Town, Massachusetts | 0.0002677169% |
| MA204 | New Bedford City, Massachusetts | 2.3617391681% |
| MA205 | New Braintree Town, Massachusetts | 0.0013480056% |
| MA206 | New Marlborough Town, Massachusetts | 0.0032940955% |
| MA207 | New Salem Town, Massachusetts | 0.0024476600% |
| MA208 | Newbury Town, Massachusetts | 0.0135400372% |
| MA209 | Newburyport City, Massachusetts | 0.2905748435% |
| MA210 | Newton City, Massachusetts | 1.0088865481% |
| MA211 | Norfolk County, Massachusetts | 0.0563017795% |
| MA212 | Norfolk Town, Massachusetts | 0.0892988423% |
| MA213 | North Adams City, Massachusetts | 0.3428675166% |
| MA214 | North Andover Town, Massachusetts | 0.4494773051% |
| MA215 | North Attleborough Town, Massachusetts | 0.6369959028% |
| MA216 | North Brookfield Town, Massachusetts | 0.0698725924% |
| MA217 | North Reading Town, Massachusetts | 0.1664230820% |
| MA218 | Northampton City, Massachusetts | 0.5405649568% |
| MA219 | Northborough Town, Massachusetts | 0.2422641125% |
| MA220 | Northbridge Town, Massachusetts | 0.2823159735% |
| MA221 | Northfield Town, Massachusetts | 0.0153010544% |
| MA222 | Norton Town, Massachusetts | 0.4563834066% |
| MA223 | Norwell Town, Massachusetts | 0.2753854817% |
| MA224 | Norwood Town, Massachusetts | 0.3412282413% |
| MA225 | Oak Bluffs Town, Massachusetts | 0.0769116887% |
| MA226 | Oakham Town, Massachusetts | 0.0026269230% |
| MA227 | Orange Town, Massachusetts | 0.1376712816% |
| MA228 | Orleans Town, Massachusetts | 0.0935051641% |
| MA229 | Otis Town, Massachusetts | 0.0035269019% |
| MA230 | Oxford Town, Massachusetts | 0.2336229019% |
| MA231 | Palmer Town City, Massachusetts | 0.1621757259% |
| MA232 | Paxton Town, Massachusetts | 0.0115100470% |
| MA233 | Peabody City, Massachusetts | 0.7162928627% |
| MA234 | Pelham Town, Massachusetts | 0.0235476246% |
| MA235 | Pembroke Town, Massachusetts | 0.3388218249% |
| MA236 | Pepperell Town, Massachusetts | 0.0102363113% |
| MA237 | Peru Town, Massachusetts | 0.0011523603% |
| MA238 | Petersham Town, Massachusetts | 0.0159775433% |
| MA239 | Phillipston Town, Massachusetts | 0.0039835646% |
| MA240 | Pittsfield City, Massachusetts | 1.1541979937% |
| MA241 | Plainfield Town, Massachusetts | 0.0004986914% |
| MA242 | Plainville Town, Massachusetts | 0.0738004154% |
| MA243 | Plymouth County, Massachusetts | 0.0008974666% |

| State ID | Qualifying Subdivision | Consolidated State Allocation |
|---|---|---|
| MA244 | Plymouth Town, Massachusetts | 1.0727134492% |
| MA245 | Plympton Town, Massachusetts | 0.0311939123% |
| MA246 | Princeton Town, Massachusetts | 0.0094015998% |
| MA247 | Provincetown, Massachusetts | 0.0895015011% |
| MA248 | Quincy City, Massachusetts | 1.0277365393% |
| MA249 | Randolph Town, Massachusetts | 0.3517891103% |
| MA250 | Raynham Town, Massachusetts | 0.0739771661% |
| MA251 | Reading Town, Massachusetts | 0.2463903024% |
| MA252 | Rehoboth Town, Massachusetts | 0.0342848256% |
| MA253 | Revere City, Massachusetts | 0.5754964378% |
| MA254 | Richmond Town, Massachusetts | 0.0346755405% |
| MA255 | Rochester Town, Massachusetts | 0.0656757963% |
| MA256 | Rockland Town, Massachusetts | 0.3048431858% |
| MA257 | Rockport Town, Massachusetts | 0.1188536886% |
| MA258 | Rowe Town, Massachusetts | 0.0242459391% |
| MA259 | Rowley Town, Massachusetts | 0.0134543050% |
| MA260 | Royalston Town, Massachusetts | 0.0020739031% |
| MA261 | Russell Town, Massachusetts | 0.0012348998% |
| MA262 | Rutland Town, Massachusetts | 0.0122272562% |
| MA263 | Salem City, Massachusetts | 0.6254547137% |
| MA264 | Salisbury Town, Massachusetts | 0.0319290215% |
| MA265 | Sandisfield Town, Massachusetts | 0.0020719142% |
| MA266 | Sandwich Town, Massachusetts | 0.4944903815% |
| MA267 | Saugus Town, Massachusetts | 0.3330802265% |
| MA268 | Savoy Town, Massachusetts | 0.0103246605% |
| MA269 | Scituate Town, Massachusetts | 0.3938536371% |
| MA270 | Seekonk Town, Massachusetts | 0.3325159013% |
| MA271 | Sharon Town, Massachusetts | 0.3157804286% |
| MA272 | Sheffield Town, Massachusetts | 0.0066580643% |
| MA273 | Shelburne Town, Massachusetts | 0.0145706034% |
| MA274 | Sherborn Town, Massachusetts | 0.0361347676% |
| MA275 | Shirley Town, Massachusetts | 0.0049654026% |
| MA276 | Shrewsbury Town, Massachusetts | 0.6471205738% |
| MA277 | Shutesbury Town, Massachusetts | 0.0358178516% |
| MA278 | Somerset Town, Massachusetts | 0.2943717652% |
| MA279 | Somerville City, Massachusetts | 0.5538327759% |
| MA280 | South Hadley Town, Massachusetts | 0.3289508962% |
| MA281 | Southampton Town, Massachusetts | 0.0773861993% |
| MA282 | Southborough Town, Massachusetts | 0.2173688486% |
| MA283 | Southbridge Town City, Massachusetts | 0.2906114812% |
| MA284 | Southwick Town, Massachusetts | 0.0165255910% |
| MA285 | Spencer Town, Massachusetts | 0.0203153945% |
| MA286 | Springfield City, Massachusetts | 3.4410224370% |
| MA287 | Sterling Town, Massachusetts | 0.0196759620% |
| MA288 | Stockbridge Town, Massachusetts | 0.0092305018% |
| MA289 | Stoneham Town, Massachusetts | 0.1669780908% |
| MA290 | Stoughton Town, Massachusetts | 0.3118943726% |
| MA291 | Stow Town, Massachusetts | 0.0087733680% |
| MA292 | Sturbridge Town, Massachusetts | 0.1235688557% |

| State ID | Qualifying Subdivision | Consolidated State Allocation |
|---|---|---|
| MA293 | Sudbury Town, Massachusetts | 0.1950193814% |
| MA294 | Sunderland Town, Massachusetts | 0.0394445127% |
| MA295 | Sutton Town, Massachusetts | 0.1720631416% |
| MA296 | Swampscott Town, Massachusetts | 0.2802270489% |
| MA297 | Swansea Town, Massachusetts | 0.3127370397% |
| MA298 | Taunton City, Massachusetts | 1.3156698571% |
| MA299 | Templeton Town, Massachusetts | 0.0167725290% |
| MA300 | Tewksbury Town, Massachusetts | 0.2526508477% |
| MA301 | Tisbury Town, Massachusetts | 0.0665566713% |
| MA302 | Tolland Town, Massachusetts | 0.0005593530% |
| MA303 | Topsfield Town, Massachusetts | 0.0713350646% |
| MA304 | Townsend Town, Massachusetts | 0.0093843801% |
| MA305 | Truro Town, Massachusetts | 0.0604250384% |
| MA306 | Tyngsborough Town, Massachusetts | 0.1162396935% |
| MA307 | Tyringham Town, Massachusetts | 0.0012803829% |
| MA308 | Upton Town, Massachusetts | 0.0211017442% |
| MA309 | Uxbridge Town, Massachusetts | 0.2255606716% |
| MA310 | Wakefield Town, Massachusetts | 0.2116065761% |
| MA311 | Wales Town, Massachusetts | 0.0147604390% |
| MA312 | Walpole Town, Massachusetts | 0.3194149930% |
| MA313 | Waltham City, Massachusetts | 0.5322671985% |
| MA314 | Ware Town, Massachusetts | 0.2035588439% |
| MA315 | Wareham Town, Massachusetts | 0.3595394490% |
| MA316 | Warren Town, Massachusetts | 0.0179304373% |
| MA317 | Warwick Town, Massachusetts | 0.0065997057% |
| MA318 | Washington Town, Massachusetts | 0.0004074112% |
| MA319 | Watertown Town City, Massachusetts | 0.2540965713% |
| MA320 | Wayland Town, Massachusetts | 0.2147389946% |
| MA321 | Webster Town, Massachusetts | 0.2405963644% |
| MA322 | Wellesley Town, Massachusetts | 0.4811483972% |
| MA323 | Wellfleet Town, Massachusetts | 0.0667808417% |
| MA324 | Wendell Town, Massachusetts | 0.0010508215% |
| MA325 | Wenham Town, Massachusetts | 0.0112119209% |
| MA326 | West Boylston Town, Massachusetts | 0.1222726663% |
| MA327 | West Bridgewater Town, Massachusetts | 0.1467598909% |
| MA328 | West Brookfield Town, Massachusetts | 0.0059191866% |
| MA329 | West Newbury Town, Massachusetts | 0.0086981560% |
| MA330 | West Springfield Town City, Massachusetts | 0.4627594653% |
| MA331 | West Stockbridge Town, Massachusetts | 0.0028401544% |
| MA332 | West Tisbury Town, Massachusetts | 0.0099183484% |
| MA333 | Westborough Town, Massachusetts | 0.5070384269% |
| MA334 | Westfield City, Massachusetts | 0.6538385669% |
| MA335 | Westford Town, Massachusetts | 0.2939962811% |
| MA336 | Westhampton Town, Massachusetts | 0.0199373981% |
| MA337 | Westminster Town, Massachusetts | 0.0226744436% |
| MA338 | Weston Town, Massachusetts | 0.2254658323% |
| MA339 | Westport Town, Massachusetts | 0.2811335179% |
| MA340 | Westwood Town, Massachusetts | 0.2903783084% |

| State ID | Qualifying Subdivision | Consolidated State Allocation |
|---|---|---|
| MA341 | Weymouth Town City, Massachusetts | 0.5656639786% |
| MA342 | Whately Town, Massachusetts | 0.0314223222% |
| MA343 | Whitman Town, Massachusetts | 0.0448742719% |
| MA344 | Wilbraham Town, Massachusetts | 0.0313150261% |
| MA345 | Williamsburg Town, Massachusetts | 0.0343998679% |
| MA346 | Williamstown, Massachusetts | 0.0783021941% |
| MA347 | Wilmington Town, Massachusetts | 0.2467559990% |
| MA348 | Winchendon Town, Massachusetts | 0.1830720373% |
| MA349 | Winchester Town, Massachusetts | 0.2570095300% |
| MA350 | Windsor Town, Massachusetts | 0.0005238144% |
| MA351 | Winthrop Town City, Massachusetts | 0.1505890537% |
| MA352 | Woburn City, Massachusetts | 0.3503541163% |
| MA353 | Worcester City, Massachusetts | 3.7929503518% |
| MA354 | Worthington Town, Massachusetts | 0.0015069609% |
| MA355 | Wrentham Town, Massachusetts | 0.0961794021% |
| MA356 | Yarmouth Town, Massachusetts | 0.1308391883% |

| State ID | Qualifying Subdivision | Consolidated State Allocation |
|---|---|---|
| MI1 | Ada Township, Michigan | 0.0073233482% |
| MI2 | Adrian City, Michigan | 0.0568370128% |
| MI3 | Alcona County, Michigan | 0.0834491179% |
| MI4 | Alger County, Michigan | 0.0785291215% |
| MI5 | Algoma Township, Michigan | 0.0029345640% |
| MI6 | Allegan County, Michigan | 0.7725881935% |
| MI7 | Allen Park City, Michigan | 0.1074735355% |
| MI8 | Allendale Charter Township, Michigan | 0.0077776425% |
| MI9 | Alpena County, Michigan | 0.3171935781% |
| MI10 | Alpine Charter Township, Michigan | 0.0025427083% |
| MI11 | Ann Arbor City, Michigan | 0.4632250874% |
| MI12 | Antrim County, Michigan | 0.2381005845% |
| MI13 | Antwerp Township, Michigan | 0.0013132895% |
| MI14 | Arenac County, Michigan | 0.1612057938% |
| MI15 | Auburn Hills City, Michigan | 0.1176899978% |
| MI16 | Bangor Charter Township, Michigan | 0.0109251027% |
| MI17 | Baraga County, Michigan | 0.0741112558% |
| MI18 | Barry County, Michigan | 0.4329702358% |
| MI19 | Bath Charter Township, Michigan | 0.0537968516% |
| MI20 | Battle Creek City, Michigan | 0.3423704436% |
| MI21 | Bay City, Michigan | 0.1147802745% |
| MI22 | Bay County, Michigan | 1.1009022938% |
| MI23 | Bedford Township, Michigan | 0.0412592343% |
| MI24 | Benton Charter Township, Michigan | 0.0907240950% |
| MI25 | Benzie County, Michigan | 0.1392597323% |
| MI26 | Berkley City, Michigan | 0.0358941044% |
| MI27 | Berrien County, Michigan | 1.2815190059% |
| MI28 | Beverly Hills Village, Michigan | 0.0460038135% |
| MI29 | Big Rapids City, Michigan | 0.0245076907% |
| MI30 | Birmingham City, Michigan | 0.1031004819% |
| MI278 | Blackman Charter Township, Michigan | 0.0000000000% |
| MI31 | Bloomfield Charter Township, Michigan | 0.2395537286% |
| MI32 | Branch County, Michigan | 0.3413411577% |
| MI33 | Brandon Charter Township, Michigan | 0.0298468290% |
| MI34 | Brighton Township, Michigan | 0.0010123659% |
| MI35 | Brownstown Charter Township, Michigan | 0.1035238283% |
| MI36 | Burton City, Michigan | 0.0331836857% |
| MI37 | Byron Township, Michigan | 0.0143593354% |
| MI38 | Cadillac City, Michigan | 0.0992155073% |
| MI39 | Caledonia Charter Township, Kent County, Michigan | 0.0046151897% |
| MI40 | Calhoun County, Michigan | 1.6522746969% |
| MI41 | Cannon Township, Michigan | 0.0055382276% |
| MI42 | Canton Charter Township, Michigan | 0.2353019350% |
| MI43 | Cascade Charter Township, Michigan | 0.0202807109% |
| MI44 | Cass County, Michigan | 0.3685228029% |
| MI45 | Charlevoix County, Michigan | 0.1913266108% |
| MI46 | Cheboygan County, Michigan | 0.2827891794% |

| State ID | Qualifying Subdivision | Consolidated State Allocation |
|---|---|---|
| MI47 | Chesterfield Charter Township, Michigan | 0.2112831498% |
| MI48 | Chippewa County, Michigan | 0.2393040796% |
| MI49 | Clare County, Michigan | 0.4685534972% |
| MI50 | Clawson City, Michigan | 0.0233450803% |
| MI51 | Clinton Charter Township, Michigan | 0.5825283878% |
| MI52 | Clinton County, Michigan | 0.4823811618% |
| MI53 | Coldwater City, Michigan | 0.0129335184% |
| MI54 | Commerce Charter Township, Michigan | 0.0332785651% |
| MI55 | Comstock Charter Township, Michigan | 0.0141443213% |
| MI56 | Cooper Charter Township, Michigan | 0.0016050286% |
| MI57 | Crawford County, Michigan | 0.2577011831% |
| MI58 | Davison Township, Michigan | 0.0148016255% |
| MI59 | Dearborn City, Michigan | 0.5014825529% |
| MI60 | Dearborn Heights City, Michigan | 0.1763248603% |
| MI61 | Delhi Charter Township, Michigan | 0.0329269168% |
| MI62 | Delta Charter Township, Michigan | 0.0678675252% |
| MI63 | Delta County, Michigan | 0.2325433177% |
| MI64 | Detroit City, Michigan | 6.3675475252% |
| MI65 | Dewitt Charter Township, Michigan | 0.0615354244% |
| MI66 | Dickinson County, Michigan | 0.2475829616% |
| MI67 | East Bay Township, Michigan | 0.0024511576% |
| MI68 | East Grand Rapids City, Michigan | 0.0347010017% |
| MI69 | East Lansing City, Michigan | 0.1722118876% |
| MI70 | Eastpointe City, Michigan | 0.2806901834% |
| MI71 | Eaton County, Michigan | 0.8964627151% |
| MI72 | Egelston Township, Michigan | 0.0099077587% |
| MI73 | Emmet County, Michigan | 0.3034511111% |
| MI74 | Emmett Charter Township, Michigan | 0.0136208021% |
| MI75 | Escanaba City, Michigan | 0.0161625757% |
| MI76 | Farmington City, Michigan | 0.0368587005% |
| MI77 | Farmington Hills City, Michigan | 0.2763289545% |
| MI78 | Fenton Charter Township, Michigan | 0.0031005125% |
| MI79 | Fenton City, Michigan | 0.0802629568% |
| MI80 | Ferndale City, Michigan | 0.1491321203% |
| MI81 | Flat Rock City, Michigan | 0.0287479606% |
| MI82 | Flint Charter Township, Michigan | 0.0428009530% |
| MI83 | Flint City, Michigan | 2.6382255013% |
| MI84 | Flushing Charter Township, Michigan | 0.0062641566% |
| MI85 | Fort Gratiot Charter Township, Michigan | 0.0158007179% |
| MI86 | Fraser City, Michigan | 0.1340329179% |
| MI87 | Frenchtown Charter Township, Michigan | 0.0818078358% |
| MI88 | Fruitport Charter Township, Michigan | 0.0216336824% |
| MI89 | Gaines Township, Kent County, Michigan | 0.0150472599% |
| MI90 | Garden City, Michigan | 0.0602849815% |
| MI91 | Garfield Charter Township, Michigan | 0.0006805464% |
| MI92 | Genesee Charter Township, Michigan | 0.0216656939% |
| MI93 | Genesee County, Michigan | 1.8587109989% |

| State ID | Qualifying Subdivision | Consolidated State Allocation |
|---|---|---|
| MI94 | Genoa Township, Michigan | 0.0001265457% |
| MI95 | Georgetown Charter Township, Michigan | 0.0120538094% |
| MI96 | Gladwin County, Michigan | 0.3598571100% |
| MI97 | Gogebic County, Michigan | 0.1249651212% |
| MI98 | Grand Blanc Charter Township, Michigan | 0.0351159584% |
| MI99 | Grand Haven Charter Township, Michigan | 0.0188708587% |
| MI100 | Grand Haven City, Michigan | 0.0581929367% |
| MI101 | Grand Rapids Charter Township, Michigan | 0.0062871075% |
| MI102 | Grand Rapids City, Michigan | 1.2000276882% |
| MI103 | Grand Traverse County, Michigan | 0.8244466054% |
| MI104 | Grandville City, Michigan | 0.0465263367% |
| MI105 | Gratiot County, Michigan | 0.3147475181% |
| MI106 | Green Oak Township, Michigan | 0.0538361746% |
| MI107 | Grosse Ile Township, Michigan | 0.0358505107% |
| MI108 | Grosse Pointe Park City, Michigan | 0.0473791255% |
| MI109 | Grosse Pointe Woods City, Michigan | 0.0337630289% |
| MI110 | Hamburg Township, Michigan | 0.0567828826% |
| MI111 | Hamtramck City, Michigan | 0.1811320680% |
| MI112 | Harper Woods City, Michigan | 0.0505579556% |
| MI113 | Harrison Charter Township, Michigan | 0.1108972638% |
| MI114 | Hartland Township, Michigan | 0.0004881050% |
| MI115 | Hazel Park City, Michigan | 0.0736339264% |
| MI116 | Highland Charter Township, Michigan | 0.0294387306% |
| MI117 | Highland Park City, Michigan | 0.0391505779% |
| MI118 | Hillsdale County, Michigan | 0.3731855670% |
| MI119 | Holland Charter Township, Michigan | 0.0291739126% |
| MI120 | Holland City, Michigan | 0.1655890102% |
| MI121 | Holly Township, Michigan | 0.0040995334% |
| MI122 | Houghton County, Michigan | 0.2225642997% |
| MI123 | Huron Charter Township, Michigan | 0.0361363324% |
| MI124 | Huron County, Michigan | 0.2929757372% |
| MI125 | Independence Charter Township, Michigan | 0.0825378903% |
| MI126 | Ingham County, Michigan | 2.1348935205% |
| MI127 | Inkster City, Michigan | 0.1669443281% |
| MI128 | Ionia City, Michigan | 0.0449276471% |
| MI129 | Ionia County, Michigan | 0.4905636172% |
| MI130 | Iosco County, Michigan | 0.3212475898% |
| MI131 | Iron County, Michigan | 0.1102481228% |
| MI132 | Iron Mountain City, Michigan | 0.0091866455% |
| MI133 | Isabella County, Michigan | 0.5720204678% |
| MI134 | Jackson City, Michigan | 0.1764251010% |
| MI135 | Jackson County, Michigan | 1.0855421077% |
| MI136 | Kalamazoo Charter Township, Michigan | 0.0520230321% |
| MI137 | Kalamazoo City, Michigan | 0.3787268993% |

| State ID | Qualifying Subdivision | Consolidated State Allocation |
|---|---|---|
| MI138 | Kalamazoo County, Michigan | 1.9845600355% |
| MI139 | Kalkaska County, Michigan | 0.1646399668% |
| MI140 | Kent County, Michigan | 2.7808259408% |
| MI141 | Kentwood City, Michigan | 0.1423307082% |
| MI142 | Keweenaw County, Michigan | 0.0067676775% |
| MI143 | Lake County, Michigan | 0.0728348971% |
| MI144 | Lansing City, Michigan | 0.5307983425% |
| MI145 | Lapeer County, Michigan | 0.7916953951% |
| MI146 | Leelanau County, Michigan | 0.1237383482% |
| MI147 | Lenawee County, Michigan | 0.7878386566% |
| MI148 | Lenox Township, Michigan | 0.0111917816% |
| MI149 | Leoni Township, Michigan | 0.0090926074% |
| MI150 | Lincoln Charter Township, Michigan | 0.0178479538% |
| MI151 | Lincoln Park City, Michigan | 0.1588803292% |
| MI152 | Livingston County, Michigan | 1.3371907873% |
| MI153 | Livonia City, Michigan | 0.3999768720% |
| MI154 | Luce County, Michigan | 0.0638515493% |
| MI155 | Lyon Charter Township, Michigan | 0.0060287256% |
| MI156 | Mackinac County, Michigan | 0.0909538431% |
| MI157 | Macomb County, Michigan | 7.7242005849% |
| MI158 | Macomb Township, Michigan | 0.1081932941% |
| MI159 | Madison Heights City, Michigan | 0.1443184148% |
| MI160 | Manistee County, Michigan | 0.3120953798% |
| MI161 | Marion Township, Livingston County, Michigan | 0.0001988576% |
| MI162 | Marquette City, Michigan | 0.0313476613% |
| MI163 | Marquette County, Michigan | 0.5388637672% |
| MI164 | Mason County, Michigan | 0.2487294921% |
| MI165 | Mecosta County, Michigan | 0.3321355122% |
| MI166 | Melvindale City, Michigan | 0.0519698104% |
| MI167 | Menominee County, Michigan | 0.1580179806% |
| MI168 | Meridian Charter Township, Michigan | 0.0708027402% |
| MI169 | Midland City, Michigan | 0.3023071472% |
| MI170 | Midland County, Michigan | 0.5384703258% |
| MI171 | Milford Charter Township, Michigan | 0.0064275489% |
| MI172 | Missaukee County, Michigan | 0.1002815458% |
| MI173 | Monitor Charter Township, Michigan | 0.0044174736% |
| MI174 | Monroe Charter Township, Michigan | 0.0119729252% |
| MI175 | Monroe City, Michigan | 0.2101937979% |
| MI176 | Monroe County, Michigan | 1.5316423152% |
| MI177 | Montcalm County, Michigan | 0.6212351900% |
| MI178 | Montmorency County, Michigan | 0.0880221572% |
| MI179 | Mount Clemens City, Michigan | 0.0503004024% |
| MI180 | Mount Morris Charter Township, Michigan | 0.0046413043% |
| MI181 | Mount Pleasant City, Michigan | 0.0357778255% |
| MI182 | Mundy Charter Township, Michigan | 0.0150794621% |
| MI183 | Muskegon Charter Township, Michigan | 0.0360868180% |
| MI184 | Muskegon City, Michigan | 0.1748185396% |

| State ID | Qualifying Subdivision | Consolidated State Allocation |
|---|---|---|
| MI185 | Muskegon County, Michigan | 1.7053905386% |
| MI186 | Muskegon Heights City, Michigan | 0.0500451306% |
| MI187 | New Baltimore City, Michigan | 0.0480441296% |
| MI188 | Newaygo County, Michigan | 0.4671261358% |
| MI189 | Niles City, Michigan | 0.0583312847% |
| MI190 | Niles Township, Michigan | 0.0215348319% |
| MI191 | Northville Charter Township, Michigan | 0.0836973671% |
| MI192 | Norton Shores City, Michigan | 0.0701828658% |
| MI193 | Novi City, Michigan | 0.1465815056% |
| MI194 | Oak Park City, Michigan | 0.1037775542% |
| MI195 | Oakland Charter Township, Michigan | 0.0274353387% |
| MI196 | Oakland County, Michigan | 5.2264042066% |
| MI197 | Oceana County, Michigan | 0.2176466203% |
| MI198 | Oceola Township, Michigan | 0.0003615593% |
| MI199 | Ogemaw County, Michigan | 0.5563618764% |
| MI200 | Ontonagon County, Michigan | 0.0504349004% |
| MI201 | Orion Charter Township, Michigan | 0.0484616785% |
| MI202 | Osceola County, Michigan | 0.1924215950% |
| MI203 | Oscoda County, Michigan | 0.0981702870% |
| MI204 | Oshtemo Charter Township, Michigan | 0.0124389806% |
| MI205 | Otsego County, Michigan | 0.2838576775% |
| MI206 | Ottawa County, Michigan | 1.4829589190% |
| MI207 | Owosso City, Michigan | 0.0600391920% |
| MI208 | Oxford Charter Township, Michigan | 0.0220651355% |
| MI209 | Park Township, Ottawa County, Michigan | 0.0069409957% |
| MI210 | Pittsfield Charter Township, Michigan | 0.0254303905% |
| MI211 | Plainfield Charter Township, Michigan | 0.0147250675% |
| MI212 | Plymouth Charter Township, Michigan | 0.0619046968% |
| MI213 | Pontiac City, Michigan | 0.3007870303% |
| MI214 | Port Huron Charter Township, Michigan | 0.0144337077% |
| MI215 | Port Huron City, Michigan | 0.2605826060% |
| MI216 | Portage City, Michigan | 0.0982178051% |
| MI217 | Presque Isle County, Michigan | 0.1455220353% |
| MI218 | Redford Charter Township, Michigan | 0.2119761371% |
| MI219 | Riverview City, Michigan | 0.0482626131% |
| MI220 | Rochester City, Michigan | 0.0399194381% |
| MI221 | Rochester Hills City, Michigan | 0.0675866509% |
| MI222 | Romulus City, Michigan | 0.0931298734% |
| MI223 | Roscommon County, Michigan | 0.3840925607% |
| MI224 | Roseville City, Michigan | 0.4273474490% |
| MI225 | Royal Oak City, Michigan | 0.2596061973% |
| MI226 | Saginaw Charter Township, Michigan | 0.0692043420% |
| MI227 | Saginaw City, Michigan | 0.4307711416% |
| MI228 | Saginaw County, Michigan | 1.6118539630% |
| MI229 | Sanilac County, Michigan | 0.3468379663% |
| MI230 | Sault Ste. Marie City, Michigan | 0.0984697973% |
| MI231 | Schoolcraft County, Michigan | 0.0789566063% |
| MI232 | Scio Charter Township, Michigan | 0.0051527746% |

| State ID | Qualifying Subdivision | Consolidated State Allocation |
|---|---|---|
| MI233 | Shelby Charter Township, Michigan | 0.5065495239% |
| MI234 | Shiawassee County, Michigan | 0.7255393777% |
| MI235 | South Lyon City, Michigan | 0.0258956950% |
| MI236 | Southfield City, Michigan | 0.3934160797% |
| MI237 | Southfield Township, Michigan | 0.0001112995% |
| MI238 | Southgate City, Michigan | 0.0888423705% |
| MI239 | Spring Lake Township, Michigan | 0.0103960225% |
| MI240 | Springfield Charter Township, Michigan | 0.0044705319% |
| MI241 | St Clair County, Michigan | 1.9960063402% |
| MI242 | St Joseph County, Michigan | 0.4265691571% |
| MI243 | St. Clair Shores City, Michigan | 0.3399081996% |
| MI244 | Sterling Heights City, Michigan | 0.9407553377% |
| MI245 | Sturgis City, Michigan | 0.0599318930% |
| MI246 | Summit Township, Jackson County, Michigan | 0.0147223455% |
| MI247 | Superior Charter Township, Michigan | 0.0121236785% |
| MI248 | Taylor City, Michigan | 0.3764778630% |
| MI249 | Texas Charter Township, Michigan | 0.0052063171% |
| MI250 | Thomas Township, Michigan | 0.0127113988% |
| MI251 | Traverse City, Michigan | 0.0620311385% |
| MI252 | Trenton City, Michigan | 0.0481846521% |
| MI253 | Troy City, Michigan | 0.2360199679% |
| MI254 | Tuscola County, Michigan | 0.4432240961% |
| MI255 | Tyrone Township, Livingston County, Michigan | 0.0096355544% |
| MI256 | Union Charter Township, Michigan | 0.0000512255% |
| MI257 | Van Buren Charter Township, Michigan | 0.0686867403% |
| MI258 | Van Buren County, Michigan | 0.7628971716% |
| MI259 | Vienna Charter Township, Genesee County, Michigan | 0.0086448035% |
| MI260 | Walker City, Michigan | 0.0577159947% |
| MI261 | Warren City, Michigan | 1.1744758071% |
| MI262 | Washington Township, Macomb County, Michigan | 0.0808853142% |
| MI263 | Washtenaw County, Michigan | 2.3763653602% |
| MI264 | Waterford Charter Township, Michigan | 0.2186201385% |
| MI265 | Wayne City, Michigan | 0.0837926529% |
| MI266 | Wayne County, Michigan | 10.1863863702% |
| MI267 | West Bloomfield Charter Township, Michigan | 0.2622681115% |
| MI268 | Westland City, Michigan | 0.3261711153% |
| MI269 | Wexford County, Michigan | 0.2986947723% |
| MI270 | White Lake Charter Township, Michigan | 0.0585435626% |
| MI271 | Wixom City, Michigan | 0.0369421752% |
| MI272 | Woodhaven City, Michigan | 0.0571927749% |
| MI273 | Wyandotte City, Michigan | 0.0976772465% |
| MI274 | Wyoming City, Michigan | 0.2554463949% |
| MI275 | Ypsilanti Charter Township, Michigan | 0.0578793100% |
| MI276 | Ypsilanti City, Michigan | 0.0898598214% |

| State ID | Qualifying Subdivision | Consolidated State Allocation |
|---|---|---|
| MI277 | Zeeland Charter Township, Michigan | 0.0061508332% |

| State ID | Qualifying Subdivision | Consolidated State Allocation |
|---|---|---|
| MN1 | Aitkin County, Minnesota | 0.5760578506% |
| MN4 | Andover City, Minnesota | 0.1364919451% |
| MN6 | Anoka County, Minnesota | 5.0386504681% |
| MN7 | Apple Valley City, Minnesota | 0.2990817345% |
| MN10 | Becker County, Minnesota | 0.6619330684% |
| MN11 | Beltrami County, Minnesota | 0.7640787093% |
| MN13 | Benton County, Minnesota | 0.6440948102% |
| MN15 | Big Stone County, Minnesota | 0.1194868775% |
| MN16 | Blaine City, Minnesota | 0.4249516913% |
| MN17 | Bloomington City, Minnesota | 0.4900195550% |
| MN18 | Blue Earth County, Minnesota | 0.6635420705% |
| MN20 | Brooklyn Center City, Minnesota | 0.1413853902% |
| MN21 | Brooklyn Park City, Minnesota | 0.2804136235% |
| MN22 | Brown County, Minnesota | 0.3325325416% |
| MN24 | Burnsville City, Minnesota | 0.5135361297% |
| MN25 | Carlton County, Minnesota | 0.9839591749% |
| MN26 | Carver County, Minnesota | 1.1452829660% |
| MN27 | Cass County, Minnesota | 0.8895681513% |
| MN31 | Chippewa County, Minnesota | 0.2092611794% |
| MN32 | Chisago County, Minnesota | 0.9950193750% |
| MN33 | Clay County, Minnesota | 0.9428475282% |
| MN34 | Clearwater County, Minnesota | 0.1858592043% |
| MN37 | Cook County, Minnesota | 0.1074594960% |
| MN38 | Coon Rapids City, Minnesota | 0.5772642445% |
| MN39 | Cottage Grove City, Minnesota | 0.2810994719% |
| MN40 | Cottonwood County, Minnesota | 0.1739065270% |
| MN41 | Crow Wing County, Minnesota | 1.1394859175% |
| MN43 | Dakota County, Minnesota | 4.4207140603% |
| MN44 | Dodge County, Minnesota | 0.2213963258% |
| MN45 | Douglas County, Minnesota | 0.6021779472% |
| MN46 | Duluth City, Minnesota | 1.1502115380% |
| MN47 | Eagan City, Minnesota | 0.3657951576% |
| MN49 | Eden Prairie City, Minnesota | 0.2552171573% |
| MN50 | Edina City, Minnesota | 0.1973054822% |
| MN54 | Faribault County, Minnesota | 0.2169409335% |
| MN57 | Fillmore County, Minnesota | 0.2329591105% |
| MN59 | Freeborn County, Minnesota | 0.3507169824% |
| MN62 | Goodhue County, Minnesota | 0.5616542387% |
| MN64 | Grant County, Minnesota | 0.0764556498% |
| MN67 | Hennepin County, Minnesota | 19.0624622262% |
| MN70 | Houston County, Minnesota | 0.3099019273% |
| MN71 | Hubbard County, Minnesota | 0.4582368775% |
| MN74 | Inver Grove Heights City, Minnesota | 0.2193400520% |
| MN75 | Isanti County, Minnesota | 0.7712992708% |
| MN76 | Itasca County, Minnesota | 1.1406408131% |
| MN77 | Jackson County, Minnesota | 0.1408950444% |
| MN78 | Kanabec County, Minnesota | 0.3078966750% |
| MN79 | Kandiyohi County, Minnesota | 0.1581167542% |
| MN80 | Kittson County, Minnesota | 0.0812834506% |

| State ID | Qualifying Subdivision | Consolidated State Allocation |
|---|---|---|
| MN81 | Koochiching County, Minnesota | 0.2612581866% |
| MN82 | Lac Qui Parle County, Minnesota | 0.0985665133% |
| MN83 | Lake County, Minnesota | 0.1827750321% |
| MN84 | Lake of the Woods County, Minnesota | 0.1123105028% |
| MN85 | Lakeville City, Minnesota | 0.2822249627% |
| MN86 | Le Sueur County, Minnesota | 0.3225703347% |
| MN87 | Lincoln County, Minnesota | 0.1091919984% |
| MN90 | Lyon County, Minnesota | 0.2935118186% |
| MN91 | Mahnomen County, Minnesota | 0.1416417688% |
| MN92 | Mankato City, Minnesota | 0.3698584321% |
| MN93 | Maple Grove City, Minnesota | 0.1814019047% |
| MN94 | Maplewood City, Minnesota | 0.1875101678% |
| MN96 | Marshall County, Minnesota | 0.1296352091% |
| MN97 | Martin County, Minnesota | 0.2543064014% |
| MN98 | McLeod County, Minnesota | 0.1247104518% |
| MN99 | Meeker County, Minnesota | 0.3744031515% |
| MN101 | Mille Lacs County, Minnesota | 0.9301506696% |
| MN102 | Minneapolis City, Minnesota | 4.8777618689% |
| MN103 | Minnetonka City, Minnesota | 0.1967231071% |
| MN105 | Moorhead City, Minnesota | 0.4337377038% |
| MN106 | Morrison County, Minnesota | 0.7178981419% |
| MN108 | Mower County, Minnesota | 0.5801769149% |
| MN109 | Murray County, Minnesota | 0.1348775389% |
| MN113 | Nicollet County, Minnesota | 0.1572381053% |
| MN114 | Nobles County, Minnesota | 0.1562005112% |
| MN115 | Norman County, Minnesota | 0.1087596675% |
| MN118 | North St. Paul City, Minnesota | 0.0575844069% |
| MN121 | Olmsted County, Minnesota | 1.9236715095% |
| MN123 | Otter Tail County, Minnesota | 0.8336175419% |
| MN125 | Pennington County, Minnesota | 0.3082576395% |
| MN126 | Pine County, Minnesota | 0.5671222707% |
| MN127 | Pipestone County, Minnesota | 0.1535154503% |
| MN128 | Plymouth City, Minnesota | 0.1762541473% |
| MN129 | Polk County, Minnesota | 0.8654291474% |
| MN130 | Pope County, Minnesota | 0.1870129873% |
| MN132 | Proctor City, Minnesota | 0.0214374128% |
| MN134 | Ramsey County, Minnesota | 7.1081424150% |
| MN135 | Red Lake County, Minnesota | 0.0532649128% |
| MN137 | Redwood County, Minnesota | 0.2809842367% |
| MN138 | Renville County, Minnesota | 0.2706888807% |
| MN139 | Rice County, Minnesota | 0.2674764398% |
| MN140 | Richfield City, Minnesota | 0.2534018444% |
| MN142 | Rochester City, Minnesota | 0.7363082849% |
| MN143 | Rock County, Minnesota | 0.2043437336% |
| MN145 | Roseau County, Minnesota | 0.2517872793% |
| MN147 | Roseville City, Minnesota | 0.1721905549% |
| MN150 | Savage City, Minnesota | 0.1883576635% |
| MN151 | Scott County, Minnesota | 1.3274301646% |
| MN152 | Shakopee City, Minnesota | 0.2879873611% |

| State ID | Qualifying Subdivision | Consolidated State Allocation |
|---|---|---|
| MN153 | Sherburne County, Minnesota | 1.2543449472% |
| MN155 | Sibley County, Minnesota | 0.2393480708% |
| MN157 | St Louis County, Minnesota | 4.7407767170% |
| MN158 | St. Cloud City, Minnesota | 0.7330089009% |
| MN159 | St. Louis Park City, Minnesota | 0.1476314588% |
| MN161 | St. Paul City, Minnesota | 3.7475206798% |
| MN163 | Stearns County, Minnesota | 2.4158085321% |
| MN164 | Steele County, Minnesota | 0.3969975263% |
| MN165 | Stevens County, Minnesota | 0.1439474275% |
| MN167 | Swift County, Minnesota | 0.1344167568% |
| MN168 | Todd County, Minnesota | 0.4180909817% |
| MN169 | Traverse County, Minnesota | 0.0903964134% |
| MN172 | Wabasha County, Minnesota | 0.3103038997% |
| MN174 | Wadena County, Minnesota | 0.2644094337% |
| MN175 | Waseca County, Minnesota | 0.2857912156% |
| MN176 | Washington County, Minnesota | 3.0852862513% |
| MN177 | Watonwan County, Minnesota | 0.1475626356% |
| MN181 | Wilkin County, Minnesota | 0.0937962507% |
| MN184 | Winona County, Minnesota | 0.7755267356% |
| MN185 | Woodbury City, Minnesota | 0.4677270172% |
| MN187 | Wright County, Minnesota | 1.6985269385% |
| MN188 | Yellow Medicine County, Minnesota | 0.1742264836% |

| State ID | Qualifying Subdivision | Consolidated State Allocation |
|---|---|---|
| MS1 | Adams County, Mississippi | 0.8956930256% |
| MS2 | Alcorn County, Mississippi | 0.0576362452% |
| MS3 | Amite County, Mississippi | 0.2746164929% |
| MS4 | Amory City, Mississippi | 0.2116793450% |
| MS5 | Arcola Town, Mississippi | 0.0010556367% |
| MS6 | Attala County, Mississippi | 0.4297756502% |
| MS7 | Bay St. Louis City, Mississippi | 0.0311287683% |
| MS8 | Benton County, Mississippi | 0.1960984974% |
| MS9 | Biloxi City, Mississippi | 0.6645430129% |
| MS10 | Bolivar County, Mississippi | 0.5038616841% |
| MS11 | Brandon City, Mississippi | 0.5570720591% |
| MS12 | Brookhaven City, Mississippi | 0.4683584117% |
| MS13 | Byram City, Mississippi | 0.0546025247% |
| MS14 | Caledonia Town, Mississippi | 0.0029950314% |
| MS15 | Calhoun County, Mississippi | 0.4153642017% |
| MS16 | Canton City, Mississippi | 0.3608383968% |
| MS17 | Carroll County, Mississippi | 0.2031873312% |
| MS18 | Charleston City, Mississippi | 0.0470339459% |
| MS19 | Chickasaw County, Mississippi | 0.5109289507% |
| MS21 | Claiborne County, Mississippi | 0.1646839236% |
| MS22 | Clarke County, Mississippi | 0.5114179153% |
| MS23 | Clarksdale City, Mississippi | 0.2773833408% |
| MS24 | Clay County, Mississippi | 0.1860006383% |
| MS25 | Cleveland City, Mississippi | 0.1374693414% |
| MS26 | Clinton City, Mississippi | 0.3236377422% |
| MS27 | Coahoma County, Mississippi | 0.4236538797% |
| MS28 | Columbia City, Mississippi | 0.1695070569% |
| MS29 | Columbus City, Mississippi | 0.7040334045% |
| MS30 | Copiah County, Mississippi | 0.7218083365% |
| MS31 | Corinth City, Mississippi | 1.5766265587% |
| MS32 | Covington County, Mississippi | 0.6154970684% |
| MS33 | Desoto County, Mississippi | 2.2451071357% |
| MS34 | Diamondhead City, Mississippi | 0.0001700675% |
| MS35 | D'Iberville City, Mississippi | 0.0448052883% |
| MS36 | Forrest County, Mississippi | 3.0519047573% |
| MS37 | Franklin County, Mississippi | 0.2573415560% |
| MS38 | Gautier City, Mississippi | 0.1317718341% |
| MS39 | George County, Mississippi | 1.0370803395% |
| MS40 | Greene County, Mississippi | 0.2945486312% |
| MS41 | Greenville City, Mississippi | 0.0840582768% |
| MS42 | Greenwood City, Mississippi | 0.5924200813% |
| MS43 | Grenada City, Mississippi | 0.0559331010% |
| MS44 | Grenada County, Mississippi | 0.5257141196% |
| MS45 | Gulfport City, Mississippi | 8.3397025495% |
| MS46 | Hancock County, Mississippi | 2.4053819819% |
| MS47 | Harrison County, Mississippi | 1.2833704733% |
| MS48 | Hattiesburg City, Mississippi | 0.3234604308% |
| MS49 | Hernando City, Mississippi | 0.4422243258% |
| MS50 | Hinds County, Mississippi | 2.0886225058% |

| State ID | Qualifying Subdivision | Consolidated State Allocation |
|---|---|---|
| MS51 | Holly Springs City, Mississippi | 0.1628357363% |
| MS52 | Holmes County, Mississippi | 0.3324473362% |
| MS53 | Horn Lake City, Mississippi | 0.6520350689% |
| MS54 | Humphreys County, Mississippi | 0.1373820850% |
| MS55 | Indianola City, Mississippi | 0.0232047435% |
| MS56 | Issaquena County, Mississippi | 0.0175702913% |
| MS57 | Itawamba County, Mississippi | 1.0517575083% |
| MS58 | Iuka City, Mississippi | 0.2854580062% |
| MS59 | Jackson City, Mississippi | 2.6937777267% |
| MS60 | Jackson County, Mississippi | 7.6559251195% |
| MS61 | Jasper County, Mississippi | 0.3922495132% |
| MS62 | Jefferson County, Mississippi | 0.0985248779% |
| MS63 | Jefferson Davis County, Mississippi | 0.3514408929% |
| MS64 | Jones County, Mississippi | 2.2234728410% |
| MS65 | Jonestown, Mississippi | 0.0093341195% |
| MS66 | Kemper County, Mississippi | 0.2223493091% |
| MS67 | Kosciusko City, Mississippi | 0.0408594923% |
| MS68 | Lafayette County, Mississippi | 0.7049370835% |
| MS69 | Lamar County, Mississippi | 1.3105353358% |
| MS70 | Lauderdale County, Mississippi | 1.4707252306% |
| MS71 | Laurel City, Mississippi | 0.1485722943% |
| MS72 | Lawrence County, Mississippi | 0.3428558606% |
| MS73 | Leake County, Mississippi | 0.5798006796% |
| MS74 | Leakesville Town, Mississippi | 0.0098357610% |
| MS75 | Lee County, Mississippi | 1.4759031513% |
| MS76 | Leflore County, Mississippi | 0.1018315625% |
| MS77 | Lincoln County, Mississippi | 0.5740717271% |
| MS78 | Long Beach City, Mississippi | 0.1390600402% |
| MS79 | Lowndes County, Mississippi | 0.9390202250% |
| MS80 | Lumberton City, Mississippi | 0.0397836057% |
| MS81 | Madison City, Mississippi | 0.5726048335% |
| MS82 | Madison County, Mississippi | 1.0788558585% |
| MS83 | Marion County, Mississippi | 1.6274197695% |
| MS84 | Marshall County, Mississippi | 0.6280998419% |
| MS85 | McComb City, Mississippi | 1.1131798538% |
| MS86 | McLain Town, Mississippi | 0.0044584678% |
| MS87 | Meridian City, Mississippi | 1.1164172272% |
| MS88 | Monroe County, Mississippi | 0.8130759595% |
| MS90 | Morton City, Mississippi | 0.0606772097% |
| MS91 | Moss Point City, Mississippi | 0.0032841297% |
| MS92 | Mound Bayou City, Mississippi | 0.0140956794% |
| MS93 | Natchez City, Mississippi | 0.1092519702% |
| MS94 | Neshoba County, Mississippi | 1.0186206925% |
| MS95 | Nettleton City, Mississippi | 0.0307845175% |
| MS96 | New Albany City, Mississippi | 0.2729319523% |
| MS97 | Newton County, Mississippi | 0.5457847155% |
| MS98 | Noxubee County, Mississippi | 0.1848315685% |
| MS99 | Ocean Springs City, Mississippi | 0.1196690556% |
| MS100 | Oktibbeha County, Mississippi | 0.7876142411% |

| State ID | Qualifying Subdivision | Consolidated State Allocation |
|---|---|---|
| MS101 | Olive Branch City, Mississippi | 1.0910656493% |
| MS102 | Oxford City, Mississippi | 0.6004720270% |
| MS103 | Panola County, Mississippi | 1.1256622795% |
| MS104 | Pascagoula City, Mississippi | 0.2495759096% |
| MS105 | Pearl City, Mississippi | 1.1956946818% |
| MS106 | Pearl River County, Mississippi | 3.0542096408% |
| MS107 | Perry County, Mississippi | 0.3691053552% |
| MS108 | Petal City, Mississippi | 0.0271880761% |
| MS109 | Philadelphia City, Mississippi | 0.1154094664% |
| MS110 | Picayune City, Mississippi | 0.5891117503% |
| MS111 | Pike County, Mississippi | 0.1094837756% |
| MS112 | Pontotoc County, Mississippi | 1.1485245831% |
| MS113 | Prentiss County, Mississippi | 0.7977710394% |
| MS114 | Quitman City, Mississippi | 0.0879535299% |
| MS115 | Quitman County, Mississippi | 0.2137706975% |
| MS116 | Rankin County, Mississippi | 3.4671179892% |
| MS117 | Ridgeland City, Mississippi | 0.7137364699% |
| MS118 | Scott County, Mississippi | 0.6318707959% |
| MS119 | Shannon Town, Mississippi | 0.0293681665% |
| MS121 | Shubuta Town, Mississippi | 0.0061495937% |
| MS122 | Simpson County, Mississippi | 0.9197186369% |
| MS123 | Smith County, Mississippi | 0.3871907879% |
| MS124 | Southaven City, Mississippi | 1.5563837550% |
| MS125 | Starkville City, Mississippi | 0.1006690780% |
| MS126 | Stone County, Mississippi | 0.5647624674% |
| MS127 | Summit Town, Mississippi | 0.0051138779% |
| MS128 | Sunflower County, Mississippi | 0.4655797100% |
| MS129 | Tallahatchie County, Mississippi | 0.2608094178% |
| MS130 | Tate County, Mississippi | 1.1559202957% |
| MS131 | Tippah County, Mississippi | 0.6673123304% |
| MS132 | Tishomingo County, Mississippi | 1.3186009463% |
| MS133 | Tunica County, Mississippi | 0.1788884264% |
| MS134 | Tupelo City, Mississippi | 1.4776375761% |
| MS135 | Union County, Mississippi | 0.4956551465% |
| MS136 | Verona City, Mississippi | 0.0613981442% |
| MS137 | Vicksburg City, Mississippi | 0.7338152977% |
| MS138 | Walthall County, Mississippi | 0.4949654924% |
| MS139 | Warren County, Mississippi | 0.5605232929% |
| MS140 | Washington County, Mississippi | 0.9202227479% |
| MS141 | Wayne County, Mississippi | 0.9416871398% |
| MS142 | Waynesboro City, Mississippi | 0.0134634829% |
| MS143 | Webb Town, Mississippi | 0.0120400527% |
| MS145 | West Point City, Mississippi | 0.2116459242% |
| MS146 | Wiggins City, Mississippi | 0.1726599728% |
| MS148 | Winston County, Mississippi | 0.5339853585% |
| MS149 | Yalobusha County, Mississippi | 0.2986570860% |
| MS150 | Yazoo City, Mississippi | 0.2540246640% |
| MS151 | Yazoo County, Mississippi | 0.4224067732% |

| State ID | Qualifying Subdivision | Consolidated State Allocation |
|---|---|---|
| MO1 | Adair County, Missouri | 0.2323492740% |
| MO2 | Andrew County, Missouri | 0.1564541324% |
| MO3 | Arnold City, Missouri | 0.5124454261% |
| MO4 | Atchison County, Missouri | 0.0503458382% |
| MO5 | Audrain County, Missouri | 0.2723907883% |
| MO6 | Ballwin City, Missouri | 0.1503503362% |
| MO7 | Barry County, Missouri | 0.5806831870% |
| MO8 | Barton County, Missouri | 0.1828006402% |
| MO9 | Bates County, Missouri | 0.4224104662% |
| MO10 | Bellefontaine Neighbors City, Missouri | 0.0857527834% |
| MO11 | Belton City, Missouri | 0.1516735499% |
| MO12 | Benton County, Missouri | 0.3879753095% |
| MO13 | Blue Springs City, Missouri | 0.1988003228% |
| MO14 | Bolivar City, Missouri | 0.6392625910% |
| MO15 | Bollinger County, Missouri | 0.1203527210% |
| MO16 | Boone County, Missouri | 1.0160242824% |
| MO17 | Branson City, Missouri | 0.4449755896% |
| MO18 | Bridgeton City, Missouri | 0.1763465152% |
| MO19 | Buchanan County, Missouri | 0.4752770338% |
| MO20 | Butler County, Missouri | 0.3661408977% |
| MO21 | Caldwell County, Missouri | 0.0989536405% |
| MO22 | Callaway County, Missouri | 0.2712833054% |
| MO23 | Camden County, Missouri | 0.7677402708% |
| MO24 | Cape Girardeau City, Missouri | 0.5367558088% |
| MO25 | Cape Girardeau County, Missouri | 0.4382279546% |
| MO26 | Carroll County, Missouri | 0.1240753517% |
| MO27 | Carter County, Missouri | 0.0825024387% |
| MO28 | Carthage City, Missouri | 0.9706909454% |
| MO29 | Cass County, Missouri | 0.9944461678% |
| MO30 | Cedar County, Missouri | 0.2606830207% |
| MO31 | Chariton County, Missouri | 0.0660694886% |
| MO32 | Chesterfield City, Missouri | 0.2353487388% |
| MO33 | Christian County, Missouri | 0.6724712099% |
| MO34 | Clark County, Missouri | 0.0860504210% |
| MO35 | Clay County, Missouri | 2.1043558671% |
| MO36 | Clayton City, Missouri | 0.3129914614% |
| MO37 | Clinton County, Missouri | 0.3136411047% |
| MO38 | Cole County, Missouri | 0.4638412355% |
| MO39 | Columbia City, Missouri | 1.1969210737% |
| MO40 | Cooper County, Missouri | 0.1709566623% |
| MO41 | Crawford County, Missouri | 0.5377697760% |
| MO42 | Crestwood City, Missouri | 0.1705940152% |
| MO43 | Creve Coeur City, Missouri | 0.2772506333% |
| MO44 | Dade County, Missouri | 0.0956916225% |
| MO45 | Dallas County, Missouri | 0.2127316981% |
| MO46 | Dardenne Prairie City, Missouri | 0.0016749613% |
| MO47 | Daviess County, Missouri | 0.0686237546% |
| MO48 | De Kalb County, Missouri | 0.1059364189% |
| MO49 | Dent County, Missouri | 0.4657350233% |

| State ID | Qualifying Subdivision | Consolidated State Allocation |
|---|---|---|
| MO50 | Douglas County, Missouri | 0.1328072590% |
| MO51 | Dunklin County, Missouri | 0.4949307906% |
| MO52 | Eureka City, Missouri | 0.0880789358% |
| MO53 | Excelsior Springs City, Missouri | 0.1351301223% |
| MO54 | Farmington City, Missouri | 0.5454680456% |
| MO55 | Ferguson City, Missouri | 0.2574470581% |
| MO56 | Festus City, Missouri | 0.3044135646% |
| MO57 | Florissant City, Missouri | 0.3924574160% |
| MO58 | Franklin County, Missouri | 1.8587591717% |
| MO59 | Fulton City, Missouri | 0.3112636154% |
| MO60 | Gasconade County, Missouri | 0.2671420472% |
| MO61 | Gentry County, Missouri | 0.0719794172% |
| MO62 | Gladstone City, Missouri | 0.0404576910% |
| MO63 | Grain Valley City, Missouri | 0.0334350556% |
| MO64 | Grandview City, Missouri | 0.1639337689% |
| MO65 | Greene County, Missouri | 1.4401071301% |
| MO66 | Grundy County, Missouri | 0.1563373346% |
| MO67 | Hannibal City, Missouri | 0.2978324519% |
| MO68 | Harrison County, Missouri | 0.1526413397% |
| MO69 | Harrisonville City, Missouri | 0.0476820622% |
| MO70 | Hazelwood City, Missouri | 0.5185404511% |
| MO71 | Henry County, Missouri | 0.3711753912% |
| MO72 | Hickory County, Missouri | 0.1309787386% |
| MO73 | Holt County, Missouri | 0.0407768050% |
| MO74 | Howard County, Missouri | 0.0772931032% |
| MO75 | Howell County, Missouri | 0.5521591843% |
| MO76 | Independence City, Missouri | 0.9132606869% |
| MO77 | Iron County, Missouri | 0.1793646831% |
| MO78 | Jackson City, Missouri | 0.1555038848% |
| MO79 | Jackson County, Missouri | 1.9899708609% |
| MO80 | Jasper County, Missouri | 0.3290412555% |
| MO81 | Jefferson City, Missouri | 0.5714876357% |
| MO82 | Jefferson County, Missouri | 4.3802521918% |
| MO83 | Jennings City, Missouri | 0.1764093964% |
| MO84 | Johnson County, Missouri | 0.2968386067% |
| MO85 | Joplin City, Missouri | 0.5552066323% |
| MO86 | Kansas City, Missouri | 5.7571708236% |
| MO87 | Kearney City, Missouri | 0.0053417407% |
| MO88 | Kennett City, Missouri | 0.1864120841% |
| MO89 | Kirksville City, Missouri | 0.1862592989% |
| MO90 | Kirkwood City, Missouri | 0.3564022464% |
| MO91 | Knox County, Missouri | 0.0402195164% |
| MO92 | Laclede County, Missouri | 0.1401546839% |
| MO93 | Lafayette County, Missouri | 0.3589036278% |
| MO94 | Lake St. Louis City, Missouri | 0.1499293870% |
| MO95 | Lawrence County, Missouri | 0.6708287533% |
| MO96 | Lebanon City, Missouri | 0.2505601816% |
| MO97 | Lee's Summit City, Missouri | 0.6108369410% |
| MO98 | Lewis County, Missouri | 0.1042697772% |

| State ID | Qualifying Subdivision | Consolidated State Allocation |
|---|---|---|
| MO99 | Liberty City, Missouri | 0.0442061837% |
| MO100 | Lincoln County, Missouri | 0.8894721213% |
| MO101 | Linn County, Missouri | 0.1452541869% |
| MO102 | Livingston County, Missouri | 0.3568928487% |
| MO103 | Macon County, Missouri | 0.1756025824% |
| MO104 | Madison County, Missouri | 0.2543286672% |
| MO105 | Manchester City, Missouri | 0.1098943865% |
| MO106 | Maries County, Missouri | 0.1434267628% |
| MO107 | Marion County, Missouri | 0.2234652909% |
| MO108 | Marshall City, Missouri | 0.1418453816% |
| MO109 | Maryland Heights City, Missouri | 0.3748856392% |
| MO110 | Maryville City, Missouri | 0.1076579446% |
| MO111 | McDonald County, Missouri | 0.2634826201% |
| MO112 | Mercer County, Missouri | 0.0320837873% |
| MO113 | Mexico City, Missouri | 0.0139160258% |
| MO114 | Miller County, Missouri | 0.2674444574% |
| MO115 | Mississippi County, Missouri | 0.1833143956% |
| MO116 | Moberly City, Missouri | 0.0603546528% |
| MO117 | Moniteau County, Missouri | 0.1201445359% |
| MO118 | Monroe County, Missouri | 0.1023892750% |
| MO119 | Montgomery County, Missouri | 0.1914472870% |
| MO120 | Morgan County, Missouri | 0.2721921482% |
| MO121 | Neosho City, Missouri | 0.1442050062% |
| MO122 | New Madrid County, Missouri | 0.1577443253% |
| MO123 | Newton County, Missouri | 0.3630628797% |
| MO124 | Nixa City, Missouri | 0.2468687012% |
| MO125 | Nodaway County, Missouri | 0.0949885786% |
| MO126 | O'Fallon City, Missouri | 0.5745934504% |
| MO127 | Oregon County, Missouri | 0.1307320509% |
| MO128 | Osage County, Missouri | 0.1278894988% |
| MO129 | Overland City, Missouri | 0.1364249588% |
| MO130 | Ozark City, Missouri | 0.2857254050% |
| MO131 | Ozark County, Missouri | 0.1325551539% |
| MO132 | Pemiscot County, Missouri | 0.3944645835% |
| MO133 | Perry County, Missouri | 0.2199285305% |
| MO134 | Pettis County, Missouri | 0.0151441760% |
| MO135 | Phelps County, Missouri | 1.0845340125% |
| MO136 | Pike County, Missouri | 0.2247877951% |
| MO137 | Platte County, Missouri | 0.3320717417% |
| MO138 | Polk County, Missouri | 0.1493187623% |
| MO139 | Poplar Bluff City, Missouri | 0.7559317644% |
| MO140 | Pulaski County, Missouri | 1.1729279991% |
| MO141 | Putnam County, Missouri | 0.0497042567% |
| MO142 | Ralls County, Missouri | 0.0684816754% |
| MO143 | Randolph County, Missouri | 0.2442992792% |
| MO144 | Ray County, Missouri | 0.3201239293% |
| MO145 | Raymore City, Missouri | 0.0467701237% |
| MO146 | Raytown City, Missouri | 0.1486313258% |
| MO147 | Republic City, Missouri | 0.2002494278% |

| State ID | Qualifying Subdivision | Consolidated State Allocation |
|---|---|---|
| MO148 | Reynolds County, Missouri | 0.1173502249% |
| MO149 | Ripley County, Missouri | 0.2364998192% |
| MO150 | Rolla City, Missouri | 0.0387613823% |
| MO151 | Saline County, Missouri | 0.1638080066% |
| MO152 | Schuyler County, Missouri | 0.0255576230% |
| MO153 | Scotland County, Missouri | 0.0573087527% |
| MO154 | Scott County, Missouri | 0.3449360072% |
| MO155 | Sedalia City, Missouri | 0.4368595310% |
| MO156 | Shannon County, Missouri | 0.0849097240% |
| MO157 | Shelby County, Missouri | 0.0753316616% |
| MO158 | Sikeston City, Missouri | 0.3315549551% |
| MO159 | Smithville City, Missouri | 0.0048539762% |
| MO160 | Springfield City, Missouri | 5.8477728751% |
| MO161 | St Charles County, Missouri | 2.4842648424% |
| MO162 | St Clair County, Missouri | 0.0933227753% |
| MO163 | St Francois County, Missouri | 2.0822768958% |
| MO164 | St Louis County, Missouri | 11.0300257170% |
| MO165 | St. Ann City, Missouri | 0.1350418307% |
| MO166 | St. Charles City, Missouri | 1.3555209057% |
| MO167 | St. Joseph City, Missouri | 0.9266925599% |
| MO168 | St. Louis City, Missouri | 8.2821011552% |
| MO169 | St. Peters City, Missouri | 0.5859558551% |
| MO170 | Ste Genevieve County, Missouri | 0.2689675365% |
| MO171 | Stoddard County, Missouri | 0.4415922593% |
| MO172 | Stone County, Missouri | 0.5212198991% |
| MO173 | Sullivan County, Missouri | 0.0828316136% |
| MO174 | Taney County, Missouri | 0.3347844684% |
| MO175 | Texas County, Missouri | 0.3423504618% |
| MO176 | Town and Country City, Missouri | 0.0996467524% |
| MO177 | Troy City, Missouri | 0.0382293752% |
| MO178 | Union City, Missouri | 0.1462425501% |
| MO179 | University City, Missouri | 0.4121038850% |
| MO180 | Vernon County, Missouri | 0.3089892512% |
| MO181 | Warren County, Missouri | 0.5842281380% |
| MO182 | Warrensburg City, Missouri | 0.1958789596% |
| MO183 | Washington City, Missouri | 0.3567566384% |
| MO184 | Washington County, Missouri | 0.6514805024% |
| MO185 | Wayne County, Missouri | 0.2274524096% |
| MO186 | Webb City, Missouri | 0.0671916759% |
| MO187 | Webster County, Missouri | 0.5986690767% |
| MO188 | Webster Groves City, Missouri | 0.2556867074% |
| MO189 | Wentzville City, Missouri | 0.3358019827% |
| MO190 | West Plains City, Missouri | 0.3439555766% |
| MO191 | Wildwood City, Missouri | 0.1021615484% |
| MO192 | Worth County, Missouri | 0.0184350871% |
| MO193 | Wright County, Missouri | 0.2540973934% |

| State ID | Qualifying Subdivision | Consolidated State Allocation |
|---|---|---|
| MT1 | Anaconda-Deer Lodge County, Montana | 1.4480190514% |
| MT2 | Beaverhead County, Montana | 0.6841480225% |
| MT3 | Big Horn County, Montana | 0.8504903609% |
| MT4 | Billings City, Montana | 9.1331142413% |
| MT5 | Blaine County, Montana | 0.3691094337% |
| MT6 | Bozeman City, Montana | 2.0161886507% |
| MT7 | Broadwater County, Montana | 0.4143251264% |
| MT8 | Butte-Silver Bow, Montana | 5.6101260434% |
| MT9 | Carbon County, Montana | 0.7105360522% |
| MT10 | Carter County, Montana | 0.0374679104% |
| MT11 | Cascade County, Montana | 3.8993050480% |
| MT12 | Chouteau County, Montana | 0.4053063424% |
| MT13 | Custer County, Montana | 1.5139056450% |
| MT14 | Daniels County, Montana | 0.1787602908% |
| MT15 | Dawson County, Montana | 0.7800682133% |
| MT16 | Fallon County, Montana | 0.1543582011% |
| MT17 | Fergus County, Montana | 0.8667027669% |
| MT18 | Flathead County, Montana | 8.0141785369% |
| MT19 | Gallatin County, Montana | 4.0205572717% |
| MT20 | Garfield County, Montana | 0.0398838599% |
| MT21 | Glacier County, Montana | 1.5230709367% |
| MT22 | Golden Valley County, Montana | 0.0264303648% |
| MT23 | Granite County, Montana | 0.1831398237% |
| MT24 | Great Falls City, Montana | 4.3577779784% |
| MT25 | Helena City, Montana | 1.7360655042% |
| MT26 | Hill County, Montana | 1.8438532922% |
| MT27 | Jefferson County, Montana | 0.7770843087% |
| MT28 | Judith Basin County, Montana | 0.0614804228% |
| MT29 | Kalispell City, Montana | 2.4735432710% |
| MT30 | Lake County, Montana | 3.6175099064% |
| MT31 | Lewis and Clark County, Montana | 4.9326712334% |
| MT32 | Liberty County, Montana | 0.1210395973% |
| MT33 | Lincoln County, Montana | 2.1915597624% |
| MT34 | Madison County, Montana | 0.5498047673% |
| MT35 | McCone County, Montana | 0.0823035394% |
| MT36 | Meagher County, Montana | 0.0912086373% |
| MT37 | Mineral County, Montana | 0.7546909914% |
| MT38 | Missoula City, Montana | 4.4312558575% |
| MT39 | Missoula County, Montana | 8.0272833629% |
| MT40 | Musselshell County, Montana | 0.3895510594% |
| MT41 | Park County, Montana | 2.0831835653% |
| MT42 | Petroleum County, Montana | 0.0144742922% |
| MT43 | Phillips County, Montana | 0.2085622347% |
| MT44 | Pondera County, Montana | 0.4003873948% |
| MT45 | Powder River County, Montana | 0.1504386452% |
| MT46 | Powell County, Montana | 0.8872723490% |
| MT47 | Prairie County, Montana | 0.0572069653% |
| MT48 | Ravalli County, Montana | 3.6906819270% |
| MT49 | Richland County, Montana | 0.7541525281% |

| State ID | Qualifying Subdivision | Consolidated State Allocation |
|---|---|---|
| MT50 | Roosevelt County, Montana | 0.8182976782% |
| MT51 | Rosebud County, Montana | 0.5641981949% |
| MT52 | Sanders County, Montana | 1.0679134558% |
| MT53 | Sheridan County, Montana | 0.2700355225% |
| MT54 | Stillwater County, Montana | 0.5055604014% |
| MT55 | Sweet Grass County, Montana | 0.2836540766% |
| MT56 | Teton County, Montana | 0.5735903832% |
| MT57 | Toole County, Montana | 0.3258040487% |
| MT58 | Treasure County, Montana | 0.0226554138% |
| MT59 | Valley County, Montana | 0.5598291268% |
| MT60 | Wheatland County, Montana | 0.0720998508% |
| MT61 | Wibaux County, Montana | 0.0630373047% |
| MT62 | Yellowstone County, Montana | 7.3090889550% |

| State ID | Qualifying Subdivision | Consolidated State Allocation |
|---|---|---|
| NE1 | Adams County, Nebraska | 0.7130410264% |
| NE2 | Antelope County, Nebraska | 0.2406339800% |
| NE3 | Arthur County, Nebraska | 0.0110831278% |
| NE4 | Banner County, Nebraska | 0.0183674606% |
| NE5 | Beatrice City, Nebraska | 0.9248205382% |
| NE6 | Bellevue City, Nebraska | 2.4787880023% |
| NE7 | Blaine County, Nebraska | 0.0123640997% |
| NE8 | Boone County, Nebraska | 0.2533407507% |
| NE9 | Box Butte County, Nebraska | 0.7492533620% |
| NE10 | Boyd County, Nebraska | 0.0902847433% |
| NE11 | Brown County, Nebraska | 0.1375135354% |
| NE12 | Buffalo County, Nebraska | 0.9630320332% |
| NE13 | Burt County, Nebraska | 0.3365661770% |
| NE14 | Butler County, Nebraska | 0.2899805672% |
| NE15 | Cass County, Nebraska | 1.2356339344% |
| NE16 | Cedar County, Nebraska | 0.3502588009% |
| NE17 | Chase County, Nebraska | 0.1707898814% |
| NE18 | Cherry County, Nebraska | 0.3082161558% |
| NE19 | Cheyenne County, Nebraska | 0.7408263023% |
| NE20 | Clay County, Nebraska | 0.1772971991% |
| NE21 | Colfax County, Nebraska | 0.2670475913% |
| NE22 | Columbus City, Nebraska | 0.7291294061% |
| NE23 | Cuming County, Nebraska | 0.4019883978% |
| NE24 | Custer County, Nebraska | 0.4848137961% |
| NE25 | Dakota County, Nebraska | 0.3940917673% |
| NE26 | Dawes County, Nebraska | 0.6577293164% |
| NE27 | Dawson County, Nebraska | 0.7540316373% |
| NE28 | Deuel County, Nebraska | 0.1500055852% |
| NE29 | Dixon County, Nebraska | 0.2144571499% |
| NE30 | Dodge County, Nebraska | 1.8317996330% |
| NE31 | Douglas County, Nebraska | 14.9119111455% |
| NE32 | Dundy County, Nebraska | 0.1513630330% |
| NE33 | Fillmore County, Nebraska | 0.3541443667% |
| NE34 | Franklin County, Nebraska | 0.1630162987% |
| NE35 | Fremont City, Nebraska | 0.1476946393% |
| NE36 | Frontier County, Nebraska | 0.0732649260% |
| NE37 | Furnas County, Nebraska | 0.2315426581% |
| NE38 | Gage County, Nebraska | 0.5390651380% |
| NE39 | Garden County, Nebraska | 0.1132118364% |
| NE40 | Garfield County, Nebraska | 0.1104479177% |
| NE41 | Gosper County, Nebraska | 0.0528581072% |
| NE42 | Grand Island City, Nebraska | 1.5052861196% |
| NE43 | Grant County, Nebraska | 0.0167075406% |
| NE44 | Greeley County, Nebraska | 0.1006996872% |
| NE45 | Hall County, Nebraska | 1.3023214397% |
| NE46 | Hamilton County, Nebraska | 0.3285553228% |
| NE47 | Harlan County, Nebraska | 0.1831157431% |
| NE48 | Hastings City, Nebraska | 0.7738158635% |
| NE49 | Hayes County, Nebraska | 0.0464208924% |

| State ID | Qualifying Subdivision | Consolidated State Allocation |
|---|---|---|
| NE50 | Hitchcock County, Nebraska | 0.1428727336% |
| NE51 | Holt County, Nebraska | 0.4319086269% |
| NE52 | Hooker County, Nebraska | 0.0195391111% |
| NE53 | Howard County, Nebraska | 0.3117590505% |
| NE54 | Jefferson County, Nebraska | 0.4621587809% |
| NE55 | Johnson County, Nebraska | 0.3674281385% |
| NE56 | Kearney City, Nebraska | 1.3128662946% |
| NE57 | Kearney County, Nebraska | 0.3284087439% |
| NE58 | Keith County, Nebraska | 0.5586120928% |
| NE59 | Keya Paha County, Nebraska | 0.0207700795% |
| NE60 | Kimball County, Nebraska | 0.2074517582% |
| NE61 | Knox County, Nebraska | 0.4262180329% |
| NE62 | La Vista City, Nebraska | 0.6948539706% |
| NE63 | Lancaster County, Nebraska | 7.9530599340% |
| NE64 | Lexington City, Nebraska | 0.2672235840% |
| NE65 | Lincoln City, Nebraska | 8.9584993437% |
| NE66 | Lincoln County, Nebraska | 0.7588461895% |
| NE67 | Logan County, Nebraska | 0.0192253637% |
| NE68 | Loup County, Nebraska | 0.0163070224% |
| NE69 | Madison County, Nebraska | 1.0198085515% |
| NE70 | McPherson County, Nebraska | 0.0133651501% |
| NE71 | Merrick County, Nebraska | 0.5571149293% |
| NE72 | Morrill County, Nebraska | 0.2640807173% |
| NE73 | Nance County, Nebraska | 0.1820220392% |
| NE74 | Nemaha County, Nebraska | 0.5862140225% |
| NE75 | Norfolk City, Nebraska | 0.6855964607% |
| NE76 | North Platte City, Nebraska | 1.2668714124% |
| NE77 | Nuckolls County, Nebraska | 0.2606241030% |
| NE78 | Omaha City, Nebraska | 16.7836032733% |
| NE79 | Otoe County, Nebraska | 0.8114537890% |
| NE80 | Papillion City, Nebraska | 1.1943452635% |
| NE81 | Pawnee County, Nebraska | 0.2449303588% |
| NE82 | Perkins County, Nebraska | 0.0938742100% |
| NE83 | Phelps County, Nebraska | 0.4453164270% |
| NE84 | Pierce County, Nebraska | 0.2791606931% |
| NE85 | Platte County, Nebraska | 0.5054632790% |
| NE86 | Polk County, Nebraska | 0.2126035890% |
| NE87 | Red Willow County, Nebraska | 0.6782282985% |
| NE88 | Richardson County, Nebraska | 0.6780640713% |
| NE89 | Rock County, Nebraska | 0.0420632348% |
| NE90 | Saline County, Nebraska | 0.6431415318% |
| NE91 | Sarpy County, Nebraska | 4.1205096407% |
| NE92 | Saunders County, Nebraska | 0.9147340487% |
| NE93 | Scotts Bluff County, Nebraska | 1.8428925654% |
| NE94 | Scottsbluff City, Nebraska | 0.5159537183% |
| NE95 | Seward County, Nebraska | 0.7637450614% |
| NE96 | Sheridan County, Nebraska | 0.1814092513% |
| NE97 | Sherman County, Nebraska | 0.1198260243% |
| NE98 | Sioux County, Nebraska | 0.0355730752% |

| State ID | Qualifying Subdivision | Consolidated State Allocation |
|---|---|---|
| NE99 | South Sioux City, Nebraska | 0.4431368628% |
| NE100 | Stanton County, Nebraska | 0.2162062918% |
| NE101 | Thayer County, Nebraska | 0.2059575361% |
| NE102 | Thomas County, Nebraska | 0.0173570958% |
| NE103 | Thurston County, Nebraska | 0.2564159657% |
| NE104 | Valley County, Nebraska | 0.3103957199% |
| NE105 | Washington County, Nebraska | 0.7878555706% |
| NE106 | Wayne County, Nebraska | 0.3510034608% |
| NE107 | Webster County, Nebraska | 0.1652355715% |
| NE108 | Wheeler County, Nebraska | 0.0210156849% |
| NE109 | York County, Nebraska | 0.8321939645% |

| State ID | Qualifying Subdivision | Consolidated State Allocation |
|---|---|---|
| NV1 | Boulder City, Nevada | 0.1478660452% |
| NV2 | Carson City, Nevada | 1.8146007537% |
| NV3 | Churchill County, Nevada | 0.7013051988% |
| NV4 | Clark County, Nevada | 66.9248026834% |
| NV5 | Douglas County, Nevada | 1.6601462472% |
| NV7 | Elko County, Nevada | 1.0825745225% |
| NV8 | Ely City, Nevada | 0.0066172807% |
| NV9 | Esmeralda County, Nevada | 0.0497291448% |
| NV10 | Eureka County, Nevada | 0.1033573623% |
| NV11 | Fernley City, Nevada | 0.0144506991% |
| NV12 | Henderson City, Nevada | 2.3020643974% |
| NV13 | Humboldt County, Nevada | 1.0192724731% |
| NV14 | Lander County, Nevada | 0.3627438791% |
| NV15 | Las Vegas City, Nevada | 4.7206970773% |
| NV16 | Lincoln County, Nevada | 0.2373284219% |
| NV17 | Lyon County, Nevada | 1.5721396872% |
| NV18 | Mesquite City, Nevada | 0.1465069544% |
| NV19 | Mineral County, Nevada | 0.5992930253% |
| NV20 | North Las Vegas City, Nevada | 2.4258866892% |
| NV21 | Nye County, Nevada | 1.6016841576% |
| NV22 | Pershing County, Nevada | 0.3624498791% |
| NV23 | Reno City, Nevada | 1.3562863383% |
| NV24 | Sparks City, Nevada | 0.4253229218% |
| NV25 | Storey County, Nevada | 0.1263908620% |
| NV26 | Washoe County, Nevada | 9.1139488828% |
| NV27 | West Wendover City, Nevada | 0.0564015794% |
| NV28 | White Pine County, Nevada | 1.0458576594% |
| NV29 | Central Lyon Fire Protection District, Nevada | 0.0150922618% |
| NV30 | North Lyon Fire Protection District, Nevada | 0.0051829150% |

| State ID | Qualifying Subdivision | Consolidated State Allocation |
|---|---|---|
| NH3 | Belknap County, New Hampshire | 2.7939109892% |
| NH4 | Belmont Town, New Hampshire | 0.5587670057% |
| NH5 | Berlin City, New Hampshire | 0.7634811276% |
| NH6 | Carroll County, New Hampshire | 3.6322893799% |
| NH7 | Cheshire County, New Hampshire | 4.0796979802% |
| NH8 | Claremont City, New Hampshire | 1.0144553237% |
| NH9 | Concord City, New Hampshire | 3.2431426466% |
| NH11 | Coos County, New Hampshire | 1.7474002446% |
| NH12 | Derry Town, New Hampshire | 2.5149832507% |
| NH13 | Dover City, New Hampshire | 2.2778339043% |
| NH16 | Franklin City, New Hampshire | 0.6439189651% |
| NH18 | Grafton County, New Hampshire | 6.7694668318% |
| NH21 | Hillsborough County, New Hampshire | 15.5462714684% |
| NH24 | Keene City, New Hampshire | 1.7781643334% |
| NH25 | Laconia City, New Hampshire | 1.2116493350% |
| NH27 | Londonderry Town, New Hampshire | 1.8328560469% |
| NH28 | Manchester City, New Hampshire | 8.3226355329% |
| NH29 | Merrimack County, New Hampshire | 7.2370050210% |
| NH32 | Nashua City, New Hampshire | 6.5701459205% |
| NH36 | Rochester City, New Hampshire | 2.2599831367% |
| NH37 | Rockingham County, New Hampshire | 18.0775103117% |
| NH40 | Strafford County, New Hampshire | 4.8162130546% |
| NH41 | Sullivan County, New Hampshire | 2.3082181896% |

| State ID | Qualifying Subdivision | Consolidated State Allocation |
|---|---|---|
| NJ1 | Aberdeen Township, New Jersey | 0.0797396894% |
| NJ2 | Asbury Park City, New Jersey | 0.3916349671% |
| NJ3 | Atlantic City, New Jersey | 1.2847690915% |
| NJ4 | Atlantic County, New Jersey | 2.8915764045% |
| NJ5 | Barnegat Township, New Jersey | 0.1626638814% |
| NJ6 | Bayonne City, New Jersey | 0.8502340058% |
| NJ7 | Beachwood Borough, New Jersey | 0.0492329228% |
| NJ8 | Belleville Township, New Jersey | 0.0872090223% |
| NJ9 | Bellmawr Borough, New Jersey | 0.0640989992% |
| NJ10 | Bergen County, New Jersey | 4.9446361090% |
| NJ11 | Bergenfield Borough, New Jersey | 0.0618076073% |
| NJ12 | Berkeley Heights Township, New Jersey | 0.0272673062% |
| NJ13 | Berkeley Township, New Jersey | 0.2619731788% |
| NJ14 | Bernards Township, New Jersey | 0.0910577073% |
| NJ15 | Bloomfield Township, New Jersey | 0.1173874959% |
| NJ16 | Bordentown Township, New Jersey | 0.0545891482% |
| NJ17 | Bound Brook Borough, New Jersey | 0.0527105023% |
| NJ18 | Branchburg Township, New Jersey | 0.0561024563% |
| NJ19 | Brick Township, New Jersey | 0.5908193174% |
| NJ20 | Bridgeton City, New Jersey | 0.2079614154% |
| NJ21 | Bridgewater Township, New Jersey | 0.1828057629% |
| NJ22 | Burlington County, New Jersey | 4.4940916659% |
| NJ23 | Burlington Township, New Jersey | 0.1157900630% |
| NJ24 | Camden City, New Jersey | 1.6603828843% |
| NJ25 | Camden County, New Jersey | 6.8741218172% |
| NJ26 | Cape May County, New Jersey | 1.2842777540% |
| NJ27 | Carteret Borough, New Jersey | 0.1794847100% |
| NJ28 | Cedar Grove Township, New Jersey | 0.0187911021% |
| NJ29 | Chatham Township, New Jersey | 0.0498541051% |
| NJ30 | Cherry Hill Township, New Jersey | 0.3440044947% |
| NJ31 | Cinnaminson Township, New Jersey | 0.0701648926% |
| NJ32 | Clark Township, New Jersey | 0.0429898704% |
| NJ33 | Cliffside Park Borough, New Jersey | 0.1142449150% |
| NJ34 | Clifton City, New Jersey | 0.3535258812% |
| NJ35 | Clinton Town, New Jersey | 0.0294193343% |
| NJ36 | Clinton Township, New Jersey | 0.0799778554% |
| NJ37 | Collingswood Borough, New Jersey | 0.1128930571% |
| NJ38 | Cranford Township, New Jersey | 0.0684441330% |
| NJ39 | Cumberland County, New Jersey | 0.9862828059% |
| NJ40 | Delran Township, New Jersey | 0.0837486054% |
| NJ41 | Denville Township, New Jersey | 0.0795654377% |
| NJ42 | Deptford Township, New Jersey | 0.2200095463% |
| NJ43 | Dover Town, New Jersey | 0.1186530251% |
| NJ44 | Dumont Borough, New Jersey | 0.0403826120% |
| NJ45 | East Brunswick Township, New Jersey | 0.0972927881% |
| NJ46 | East Greenwich Township, New Jersey | 0.0212104162% |
| NJ47 | East Hanover Township, New Jersey | 0.0890156417% |
| NJ48 | East Orange City, New Jersey | 1.2844844553% |
| NJ49 | East Windsor Township, New Jersey | 0.0422463462% |

| State ID | Qualifying Subdivision | Consolidated State Allocation |
|---|---|---|
| NJ50 | Eatontown Borough, New Jersey | 0.0974794194% |
| NJ51 | Edgewater Borough, New Jersey | 0.0546948904% |
| NJ52 | Edison Township, New Jersey | 2.4018132631% |
| NJ53 | Egg Harbor Township, New Jersey | 0.1572891336% |
| NJ54 | Elizabeth City, New Jersey | 0.7646308101% |
| NJ55 | Elmwood Park Borough, New Jersey | 0.0462435391% |
| NJ56 | Englewood City, New Jersey | 0.6429812736% |
| NJ57 | Essex County, New Jersey | 1.4898498664% |
| NJ58 | Evesham Township, New Jersey | 0.1745115947% |
| NJ59 | Ewing Township, New Jersey | 0.0839796907% |
| NJ60 | Fair Lawn Borough, New Jersey | 0.0699332916% |
| NJ61 | Fairview Borough, New Jersey | 0.0347025484% |
| NJ62 | Florence Township, New Jersey | 0.0676007282% |
| NJ63 | Florham Park Borough, New Jersey | 0.0674975182% |
| NJ64 | Fort Lee Borough, New Jersey | 0.1848366682% |
| NJ65 | Franklin Lakes Borough, New Jersey | 0.0273076336% |
| NJ66 | Franklin Township, Gloucester County, New Jersey | 0.0870963870% |
| NJ67 | Franklin Township, Somerset County, New Jersey | 0.3236022203% |
| NJ68 | Freehold Borough, New Jersey | 0.0816675723% |
| NJ69 | Freehold Township, New Jersey | 0.1512818556% |
| NJ70 | Galloway Township, New Jersey | 0.0846515634% |
| NJ71 | Garfield City, New Jersey | 0.0989196224% |
| NJ72 | Glassboro Borough, New Jersey | 0.1948186777% |
| NJ73 | Glen Rock Borough, New Jersey | 0.0253178060% |
| NJ74 | Gloucester City, New Jersey | 0.1325275640% |
| NJ75 | Gloucester County, New Jersey | 4.7022029491% |
| NJ76 | Gloucester Township, New Jersey | 0.3259502581% |
| NJ77 | Guttenberg Town, New Jersey | 0.0382186733% |
| NJ78 | Hackensack City, New Jersey | 0.2554139785% |
| NJ79 | Haddon Township, New Jersey | 0.0831057121% |
| NJ80 | Haddonfield Borough, New Jersey | 0.0710479214% |
| NJ81 | Hamilton Township, Atlantic County, New Jersey | 0.0939608561% |
| NJ82 | Hamilton Township, Mercer County, New Jersey | 0.1394262176% |
| NJ83 | Hammonton Town, New Jersey | 0.0463451547% |
| NJ84 | Hanover Township, New Jersey | 0.0711651990% |
| NJ85 | Harrison Town, New Jersey | 0.2059190684% |
| NJ86 | Harrison Township, New Jersey | 0.0478487561% |
| NJ87 | Hasbrouck Heights Borough, New Jersey | 0.0360845581% |
| NJ88 | Hawthorne Borough, New Jersey | 0.0380122534% |
| NJ89 | Hazlet Township, New Jersey | 0.0810519234% |
| NJ90 | Highland Park Borough, New Jersey | 0.0606246554% |
| NJ91 | Hillsborough Township, New Jersey | 0.1405113053% |
| NJ92 | Hillsdale Borough, New Jersey | 0.0247027667% |
| NJ93 | Hillside Township, New Jersey | 0.1085603967% |
| NJ94 | Hoboken City, New Jersey | 0.1803633309% |

| State ID | Qualifying Subdivision | Consolidated State Allocation |
|---|---|---|
| NJ95 | Holmdel Township, New Jersey | 0.1058875828% |
| NJ96 | Hopatcong Borough, New Jersey | 0.0677558479% |
| NJ97 | Hopewell Township, Mercer County, New Jersey | 0.0275878151% |
| NJ98 | Howell Township, New Jersey | 0.2067529072% |
| NJ99 | Hudson County, New Jersey | 0.9363280231% |
| NJ100 | Hunterdon County, New Jersey | 0.8037645396% |
| NJ101 | Irvington Township, New Jersey | 0.9244040630% |
| NJ102 | Jackson Township, New Jersey | 0.2670097394% |
| NJ103 | Jefferson Township, New Jersey | 0.0866198206% |
| NJ104 | Jersey City, New Jersey | 0.9916102863% |
| NJ105 | Kearny Town, New Jersey | 0.1071857960% |
| NJ106 | Lacey Township, New Jersey | 0.1502291236% |
| NJ107 | Lakewood Township, New Jersey | 0.7730028665% |
| NJ108 | Lawrence Township, Mercer County, New Jersey | 0.0644503163% |
| NJ109 | Lincoln Park Borough, New Jersey | 0.0595261565% |
| NJ110 | Linden City, New Jersey | 0.2495261821% |
| NJ111 | Lindenwold Borough, New Jersey | 0.1004455914% |
| NJ112 | Little Egg Harbor Township, New Jersey | 0.1465902816% |
| NJ113 | Little Falls Township, New Jersey | 0.0348320180% |
| NJ114 | Little Ferry Borough, New Jersey | 0.0258966914% |
| NJ115 | Livingston Township, New Jersey | 0.0484285793% |
| NJ116 | Lodi Borough, New Jersey | 0.1078340351% |
| NJ117 | Long Branch City, New Jersey | 0.5243184480% |
| NJ118 | Lower Township, New Jersey | 0.0710329159% |
| NJ119 | Lumberton Township, New Jersey | 0.0461973502% |
| NJ120 | Lyndhurst Township, New Jersey | 0.0645354727% |
| NJ121 | Madison Borough, New Jersey | 0.1424930674% |
| NJ122 | Mahwah Township, New Jersey | 0.0610985020% |
| NJ123 | Manalapan Township, New Jersey | 0.1318410608% |
| NJ124 | Manchester Township, New Jersey | 0.2136801182% |
| NJ125 | Mantua Township, New Jersey | 0.0853984170% |
| NJ126 | Manville Borough, New Jersey | 0.0574532358% |
| NJ127 | Maple Shade Township, New Jersey | 0.1058088976% |
| NJ128 | Maplewood Township, New Jersey | 0.0589307182% |
| NJ129 | Marlboro Township, New Jersey | 0.1588151495% |
| NJ130 | Medford Township, New Jersey | 0.1130775783% |
| NJ131 | Mercer County, New Jersey | 1.1117204895% |
| NJ132 | Metuchen Borough, New Jersey | 0.0339468322% |
| NJ133 | Middle Township, New Jersey | 0.0695160908% |
| NJ134 | Middlesex Borough, New Jersey | 0.0317606196% |
| NJ135 | Middlesex County, New Jersey | 2.2387299770% |
| NJ136 | Middletown Township, New Jersey | 0.3292948041% |
| NJ137 | Millburn Township, New Jersey | 0.0627532842% |
| NJ138 | Millstone Township, New Jersey | 0.0066098909% |
| NJ139 | Millville City, New Jersey | 0.2397981412% |
| NJ140 | Monmouth County, New Jersey | 4.4617935668% |

| State ID | Qualifying Subdivision | Consolidated State Allocation |
|---|---|---|
| NJ141 | Monroe Township, Gloucester County, New Jersey | 0.2271632002% |
| NJ142 | Monroe Township, Middlesex County, New Jersey | 0.1024216796% |
| NJ143 | Montclair Township, New Jersey | 0.5843666564% |
| NJ144 | Montgomery Township, New Jersey | 0.0805666350% |
| NJ145 | Montville Township, New Jersey | 0.0902727303% |
| NJ146 | Moorestown Township, New Jersey | 0.1000871936% |
| NJ147 | Morris County, New Jersey | 2.3575766204% |
| NJ148 | Morris Township, New Jersey | 0.1125747053% |
| NJ149 | Morristown, New Jersey | 0.2369807115% |
| NJ150 | Mount Laurel Township, New Jersey | 0.1725831491% |
| NJ151 | Mount Olive Township, New Jersey | 0.1068809023% |
| NJ152 | Neptune Township, New Jersey | 0.2450351195% |
| NJ153 | New Brunswick City, New Jersey | 1.8327331194% |
| NJ154 | New Milford Borough, New Jersey | 0.0368443070% |
| NJ155 | New Providence Borough, New Jersey | 0.0258412178% |
| NJ156 | Newark City, New Jersey | 1.7760400546% |
| NJ157 | North Arlington Borough, New Jersey | 0.0408890956% |
| NJ158 | North Bergen Township, New Jersey | 0.1110635074% |
| NJ159 | North Brunswick Township, New Jersey | 0.1217197343% |
| NJ160 | North Plainfield Borough, New Jersey | 0.1454941742% |
| NJ161 | Nutley Township, New Jersey | 0.0574061090% |
| NJ162 | Oakland Borough, New Jersey | 0.0335231134% |
| NJ163 | Ocean City, New Jersey | 0.1910428164% |
| NJ164 | Ocean County, New Jersey | 4.9497293624% |
| NJ165 | Ocean Township, Monmouth County, New Jersey | 0.1387263032% |
| NJ166 | Old Bridge Township, New Jersey | 0.1263966779% |
| NJ167 | Orange City Township, New Jersey | 0.5609302630% |
| NJ168 | Palisades Park Borough, New Jersey | 0.0366345109% |
| NJ169 | Paramus Borough, New Jersey | 0.1129786355% |
| NJ170 | Parsippany-Troy Hills Township, New Jersey | 0.2342890939% |
| NJ171 | Passaic City, New Jersey | 0.4984612868% |
| NJ172 | Passaic County, New Jersey | 2.1805505203% |
| NJ173 | Paterson City, New Jersey | 0.9805526614% |
| NJ174 | Pemberton Township, New Jersey | 0.1182059071% |
| NJ175 | Pennsauken Township, New Jersey | 0.3221185950% |
| NJ176 | Pennsville Township, New Jersey | 0.0340920576% |
| NJ177 | Pequannock Township, New Jersey | 0.0769477223% |
| NJ178 | Perth Amboy City, New Jersey | 0.3436749356% |
| NJ179 | Phillipsburg Town, New Jersey | 0.1544595119% |
| NJ180 | Pine Hill Borough, New Jersey | 0.0482528270% |
| NJ181 | Piscataway Township, New Jersey | 0.1067019613% |
| NJ182 | Plainfield City, New Jersey | 0.3012229667% |
| NJ183 | Plainsboro Township, New Jersey | 0.0503298743% |
| NJ184 | Pleasantville City, New Jersey | 0.1421175070% |
| NJ185 | Point Pleasant Borough, New Jersey | 0.1109970141% |

| State ID | Qualifying Subdivision | Consolidated State Allocation |
|---|---|---|
| NJ186 | Pompton Lakes Borough, New Jersey | 0.0290573727% |
| NJ187 | Princeton, New Jersey | 0.0503970240% |
| NJ188 | Rahway City, New Jersey | 0.1444485698% |
| NJ189 | Ramsey Borough, New Jersey | 0.0402523452% |
| NJ190 | Randolph Township, New Jersey | 0.0853331898% |
| NJ191 | Raritan Township, New Jersey | 0.1071670391% |
| NJ192 | Readington Township, New Jersey | 0.0850076166% |
| NJ193 | Red Bank Borough, New Jersey | 0.1420636747% |
| NJ194 | Ridgefield Borough, New Jersey | 0.0201153405% |
| NJ195 | Ridgefield Park Village, New Jersey | 0.0392827532% |
| NJ196 | Ridgewood Village, New Jersey | 0.0849185213% |
| NJ197 | Ringwood Borough, New Jersey | 0.0309822545% |
| NJ198 | River Edge Borough, New Jersey | 0.0266057498% |
| NJ199 | Robbinsville Township, New Jersey | 0.0338593312% |
| NJ200 | Rockaway Township, New Jersey | 0.1290497970% |
| NJ201 | Roselle Borough, New Jersey | 0.0912325687% |
| NJ202 | Roselle Park Borough, New Jersey | 0.0316673040% |
| NJ203 | Roxbury Township, New Jersey | 0.1057717120% |
| NJ204 | Rutherford Borough, New Jersey | 0.0459830524% |
| NJ205 | Saddle Brook Township, New Jersey | 0.0390656888% |
| NJ206 | Salem County, New Jersey | 0.9344056735% |
| NJ207 | Sayreville Borough, New Jersey | 0.1477057086% |
| NJ208 | Scotch Plains Township, New Jersey | 0.0484433504% |
| NJ209 | Secaucus Town, New Jersey | 0.0516659295% |
| NJ210 | Somers Point City, New Jersey | 0.0439926621% |
| NJ211 | Somerset County, New Jersey | 1.4647125488% |
| NJ212 | Somerville Borough, New Jersey | 0.0756287358% |
| NJ213 | South Brunswick Township, New Jersey | 0.1037777110% |
| NJ214 | South Orange Village Township, New Jersey | 0.0488891085% |
| NJ215 | South Plainfield Borough, New Jersey | 0.0899775902% |
| NJ216 | South River Borough, New Jersey | 0.0421568288% |
| NJ217 | Southampton Township, New Jersey | 0.0127996268% |
| NJ218 | Sparta Township, New Jersey | 0.1069549921% |
| NJ219 | Springfield Township, Union County, New Jersey | 0.0573437423% |
| NJ220 | Stafford Township, New Jersey | 0.2155115906% |
| NJ221 | Summit City, New Jersey | 0.5428090174% |
| NJ222 | Sussex County, New Jersey | 1.2735318221% |
| NJ223 | Teaneck Township, New Jersey | 0.1723477966% |
| NJ224 | Tenafly Borough, New Jersey | 0.0450713724% |
| NJ225 | Tinton Falls Borough, New Jersey | 0.0881640307% |
| NJ226 | Toms River Township, New Jersey | 0.5620940829% |
| NJ227 | Totowa Borough, New Jersey | 0.0342545863% |
| NJ228 | Trenton City, New Jersey | 1.9352906929% |
| NJ229 | Union City, New Jersey | 0.9841875644% |
| NJ230 | Union County, New Jersey | 1.7400474523% |
| NJ231 | Union Township, Union County, New Jersey | 0.2247240506% |

| State ID | Qualifying Subdivision | Consolidated State Allocation |
|---|---|---|
| NJ232 | Upper Township, New Jersey | 0.0173930552% |
| NJ233 | Vernon Township, New Jersey | 0.0783616187% |
| NJ234 | Verona Township, New Jersey | 0.0234318917% |
| NJ235 | Vineland City, New Jersey | 0.5000169856% |
| NJ236 | Voorhees Township, New Jersey | 0.1406021825% |
| NJ237 | Waldwick Borough, New Jersey | 0.0421770394% |
| NJ238 | Wall Township, New Jersey | 0.1650847899% |
| NJ239 | Wallington Borough, New Jersey | 0.0235956865% |
| NJ240 | Wanaque Borough, New Jersey | 0.0311245257% |
| NJ241 | Wantage Township, New Jersey | 0.0091403397% |
| NJ242 | Warren County, New Jersey | 1.0382472049% |
| NJ243 | Warren Township, New Jersey | 0.0736326246% |
| NJ244 | Washington Township, Gloucester County, New Jersey | 0.2470375143% |
| NJ245 | Washington Township, Morris County, New Jersey | 0.0524274135% |
| NJ246 | Waterford Township, New Jersey | 0.0648566849% |
| NJ247 | Wayne Township, New Jersey | 0.1724444886% |
| NJ248 | Weehawken Township, New Jersey | 0.0282451513% |
| NJ249 | West Caldwell Township, New Jersey | 0.0246748189% |
| NJ250 | West Deptford Township, New Jersey | 0.1402059895% |
| NJ251 | West Milford Township, New Jersey | 0.0644752630% |
| NJ252 | West New York Town, New Jersey | 0.6157331463% |
| NJ253 | West Orange Township, New Jersey | 0.1051193933% |
| NJ254 | West Windsor Township, New Jersey | 0.0458605228% |
| NJ255 | Westfield Town, New Jersey | 0.0887745684% |
| NJ256 | Westwood Borough, New Jersey | 0.0348328152% |
| NJ257 | Willingboro Township, New Jersey | 0.2091808026% |
| NJ258 | Winslow Township, New Jersey | 0.1817978600% |
| NJ259 | Woodbridge Township, New Jersey | 0.3688029685% |
| NJ260 | Woodland Park Borough, New Jersey | 0.0292498655% |
| NJ261 | Woolwich Township, New Jersey | 0.0599291958% |
| NJ262 | Wyckoff Township, New Jersey | 0.0296665036% |

| State ID | Qualifying Subdivision | Consolidated State Allocation |
|---|---|---|
| NM1 | Alamogordo City, New Mexico | 0.9683526415% |
| NM2 | Albuquerque City, New Mexico | 26.1703568498% |
| NM3 | Artesia City, New Mexico | 0.5562791550% |
| NM4 | Bernalillo County, New Mexico | 15.2005970834% |
| NM5 | Bernalillo Town, New Mexico | 0.2863480762% |
| NM6 | Carlsbad City, New Mexico | 0.8261484924% |
| NM7 | Catron County, New Mexico | 0.1129940051% |
| NM8 | Chaves County, New Mexico | 1.0935494443% |
| NM9 | Cibola County, New Mexico | 0.7723148257% |
| NM10 | Clovis City, New Mexico | 0.9103511516% |
| NM11 | Colfax County, New Mexico | 0.7448541610% |
| NM12 | Curry County, New Mexico | 0.4952954732% |
| NM13 | De Baca County, New Mexico | 0.0650725663% |
| NM14 | Deming City, New Mexico | 0.2484870948% |
| NM15 | Dona Ana County, New Mexico | 4.1009817203% |
| NM16 | Eddy County, New Mexico | 1.2155709374% |
| NM17 | Española City, New Mexico | 1.0869232440% |
| NM18 | Farmington City, New Mexico | 1.4120396740% |
| NM19 | Gallup City, New Mexico | 0.7722895935% |
| NM20 | Grant County, New Mexico | 1.8057321396% |
| NM21 | Guadalupe County, New Mexico | 0.1869187026% |
| NM22 | Harding County, New Mexico | 0.0102668257% |
| NM23 | Hidalgo County, New Mexico | 0.1965507765% |
| NM24 | Hobbs City, New Mexico | 0.5477699843% |
| NM25 | Las Cruces City, New Mexico | 2.7789710876% |
| NM26 | Las Vegas City, New Mexico | 0.9509305850% |
| NM27 | Lea County, New Mexico | 1.3193643533% |
| NM28 | Lincoln County, New Mexico | 1.2208675842% |
| NM29 | Los Alamos County, New Mexico | 0.5915454490% |
| NM30 | Los Lunas Village, New Mexico | 1.0566950725% |
| NM31 | Lovington City, New Mexico | 0.1729179347% |
| NM32 | Luna County, New Mexico | 0.5889582326% |
| NM33 | McKinley County, New Mexico | 1.0214669791% |
| NM34 | Mora County, New Mexico | 0.1903934157% |
| NM35 | Otero County, New Mexico | 1.6062640137% |
| NM36 | Portales City, New Mexico | 0.2248670805% |
| NM37 | Quay County, New Mexico | 0.4733520608% |
| NM38 | Rio Arriba County, New Mexico | 3.5113726662% |
| NM39 | Rio Rancho City, New Mexico | 2.3456255907% |
| NM40 | Roosevelt County, New Mexico | 0.3148139409% |
| NM41 | Roswell City, New Mexico | 1.4423383265% |
| NM42 | San Juan County, New Mexico | 2.4064498445% |
| NM43 | San Miguel County, New Mexico | 0.7151901194% |
| NM44 | Sandoval County, New Mexico | 1.9253935060% |
| NM45 | Santa Fe City, New Mexico | 4.5408953413% |
| NM46 | Santa Fe County, New Mexico | 3.5143193357% |
| NM47 | Sierra County, New Mexico | 1.0308488455% |
| NM48 | Socorro County, New Mexico | 0.7363065077% |
| NM49 | Sunland Park City, New Mexico | 0.2012417097% |

| State ID | Qualifying Subdivision | Consolidated State Allocation |
|---|---|---|
| NM50 | Taos County, New Mexico | 1.7429125688% |
| NM51 | Torrance County, New Mexico | 0.7071523256% |
| NM52 | Union County, New Mexico | 0.1108929666% |
| NM53 | Valencia County, New Mexico | 2.7716079380% |

| State ID | Qualifying Subdivision | Consolidated State Allocation |
|---|---|---|
| NY1 | Albany City, New York | |
| NY2 | Albany County, New York | |
| NY3 | Allegany County, New York | |
| NY4 | Broome County, New York | |
| NY5 | Buffalo City, New York | |
| NY6 | Cattaraugus County, New York | |
| NY7 | Cayuga County, New York | |
| NY8 | Chautauqua County, New York | |
| NY9 | Chemung County, New York | |
| NY10 | Chenango County, New York | |
| NY11 | Clinton County, New York | |
| NY12 | Columbia County, New York | |
| NY13 | Cortland County, New York | |
| NY14 | Delaware County, New York | |
| NY15 | Dutchess County, New York | |
| NY16 | Erie County, New York | |
| NY17 | Essex County, New York | |
| NY18 | Franklin County, New York | |
| NY19 | Fulton County, New York | |
| NY20 | Genesee County, New York | |
| NY21 | Greene County, New York | Allocations in New York will be made in accordance with the New York Agreement. |
| NY22 | Hamilton County, New York | |
| NY23 | Herkimer County, New York | |
| NY24 | Jefferson County, New York | |
| NY25 | Lewis County, New York | |
| NY26 | Livingston County, New York | |
| NY27 | Madison County, New York | |
| NY28 | Monroe County, New York | |
| NY29 | Montgomery County, New York | |
| NY30 | Nassau County, New York | |
| NY31 | New York City, New York | |
| NY32 | Niagara County, New York | |
| NY33 | Oneida County, New York | |
| NY34 | Onondaga County, New York | |
| NY35 | Ontario County, New York | |
| NY36 | Orange County, New York | |
| NY37 | Orleans County, New York | |
| NY38 | Oswego County, New York | |
| NY39 | Otsego County, New York | |
| NY40 | Putnam County, New York | |
| NY41 | Rensselaer County, New York | |
| NY42 | Rochester City, New York | |
| NY43 | Rockland County, New York | |
| NY44 | Saratoga County, New York | |
| NY45 | Schenectady County, New York | |
| NY46 | Schoharie County, New York | |
| NY47 | Schuyler County, New York | |

| State ID | Qualifying Subdivision | Consolidated State Allocation |
|---|---|---|
| NY48 | Seneca County, New York | |
| NY49 | St Lawrence County, New York | |
| NY50 | Steuben County, New York | |
| NY51 | Suffolk County, New York | |
| NY52 | Sullivan County, New York | |
| NY53 | Syracuse City, New York | Allocations in New York will be made in accordance with the New York Agreement. |
| NY54 | Tioga County, New York | |
| NY55 | Tompkins County, New York | |
| NY56 | Ulster County, New York | |
| NY57 | Warren County, New York | |
| NY58 | Washington County, New York | |
| NY59 | Wayne County, New York | |
| NY60 | Westchester County, New York | |
| NY61 | Wyoming County, New York | |
| NY62 | Yates County, New York | |
| NY63 | Yonkers City, New York | |

| State ID | Qualifying Subdivision | Consolidated State Allocation |
|---|---|---|
| NC1 | Alamance County, North Carolina | 1.3780289676% |
| NC2 | Alexander County, North Carolina | 0.5100078796% |
| NC3 | Alleghany County, North Carolina | 0.1490905989% |
| NC4 | Anson County, North Carolina | 0.1821929604% |
| NC5 | Ashe County, North Carolina | 0.3386391883% |
| NC6 | Asheville City, North Carolina | 0.2358147243% |
| NC7 | Avery County, North Carolina | 0.2659967669% |
| NC8 | Beaufort County, North Carolina | 0.4778884349% |
| NC9 | Bertie County, North Carolina | 0.1394685751% |
| NC10 | Bladen County, North Carolina | 0.4292178095% |
| NC11 | Brunswick County, North Carolina | 2.1132385076% |
| NC12 | Buncombe County, North Carolina | 2.5115878573% |
| NC13 | Burke County, North Carolina | 2.0901968270% |
| NC14 | Cabarrus County, North Carolina | 1.6695734466% |
| NC15 | Caldwell County, North Carolina | 1.2763011462% |
| NC16 | Camden County, North Carolina | 0.0730364004% |
| NC17 | Canton Town, North Carolina | 0.0114538232% |
| NC18 | Carteret County, North Carolina | 1.1284655939% |
| NC19 | Cary Town, North Carolina | 0.1441516454% |
| NC20 | Caswell County, North Carolina | 0.1729202375% |
| NC21 | Catawba County, North Carolina | 2.0726952227% |
| NC22 | Charlotte City, North Carolina | 1.2474838144% |
| NC23 | Chatham County, North Carolina | 0.4498143831% |
| NC24 | Cherokee County, North Carolina | 0.7827591529% |
| NC25 | Chowan County, North Carolina | 0.1137055961% |
| NC26 | Clay County, North Carolina | 0.2244299489% |
| NC27 | Cleveland County, North Carolina | 1.1199280277% |
| NC28 | Columbus County, North Carolina | 1.2209369390% |
| NC29 | Concord City, North Carolina | 0.2274558703% |
| NC30 | Craven County, North Carolina | 1.3368601902% |
| NC31 | Cumberland County, North Carolina | 2.6372996596% |
| NC32 | Currituck County, North Carolina | 0.1867785513% |
| NC33 | Dare County, North Carolina | 0.5331267313% |
| NC34 | Davidson County, North Carolina | 1.9402695304% |
| NC35 | Davie County, North Carolina | 0.5131475269% |
| NC36 | Duplin County, North Carolina | 0.3827851474% |
| NC37 | Durham City, North Carolina | 0.3804050267% |
| NC38 | Durham County, North Carolina | 1.7979943624% |
| NC39 | Edgecombe County, North Carolina | 0.4171019390% |
| NC40 | Fayetteville City, North Carolina | 0.3097690552% |
| NC41 | Forsyth County, North Carolina | 3.0684508095% |
| NC42 | Franklin County, North Carolina | 0.5005036433% |
| NC43 | Gaston County, North Carolina | 3.0981738869% |
| NC44 | Gastonia City, North Carolina | 0.2577638238% |
| NC45 | Gates County, North Carolina | 0.0795675166% |
| NC46 | Graham County, North Carolina | 0.1834845617% |
| NC47 | Granville County, North Carolina | 0.5901034093% |
| NC48 | Greene County, North Carolina | 0.1232748186% |
| NC49 | Greensboro City, North Carolina | 0.5273916964% |

| State ID | Qualifying Subdivision | Consolidated State Allocation |
|---|---|---|
| NC50 | Greenville City, North Carolina | 0.1626564747% |
| NC51 | Guilford County, North Carolina | 3.3750152311% |
| NC52 | Halifax County, North Carolina | 0.4531611740% |
| NC53 | Harnett County, North Carolina | 0.9889807722% |
| NC54 | Haywood County, North Carolina | 0.8033151101% |
| NC55 | Henderson City, North Carolina | 0.0322534788% |
| NC56 | Henderson County, North Carolina | 1.3815950870% |
| NC57 | Hertford County, North Carolina | 0.2068430501% |
| NC58 | Hickory City, North Carolina | 0.0948758357% |
| NC59 | High Point City, North Carolina | 0.2064287629% |
| NC60 | Hoke County, North Carolina | 0.3324858046% |
| NC61 | Hyde County, North Carolina | 0.0272373541% |
| NC62 | Iredell County, North Carolina | 2.1159313745% |
| NC63 | Jackson County, North Carolina | 0.5077577313% |
| NC64 | Jacksonville City, North Carolina | 0.0950098698% |
| NC65 | Johnston County, North Carolina | 1.2508874682% |
| NC66 | Jones County, North Carolina | 0.0879669870% |
| NC67 | Lee County, North Carolina | 0.6531156836% |
| NC68 | Lenoir County, North Carolina | 0.6042825926% |
| NC69 | Lincoln County, North Carolina | 0.9268336271% |
| NC70 | Macon County, North Carolina | 0.2377764961% |
| NC71 | Madison County, North Carolina | 0.2328822206% |
| NC72 | Martin County, North Carolina | 0.5875445765% |
| NC73 | McDowell County, North Carolina | 0.4667676661% |
| NC74 | Mecklenburg County, North Carolina | 5.0383012599% |
| NC75 | Mitchell County, North Carolina | 0.3093141516% |
| NC76 | Montgomery County, North Carolina | 0.2260505430% |
| NC77 | Moore County, North Carolina | 0.9717391128% |
| NC78 | Nash County, North Carolina | 0.8456536396% |
| NC79 | New Hanover County, North Carolina | 2.8972648920% |
| NC80 | Northampton County, North Carolina | 0.1209962389% |
| NC81 | Onslow County, North Carolina | 1.6440013647% |
| NC82 | Orange County, North Carolina | 1.0558394190% |
| NC83 | Pamlico County, North Carolina | 0.1199361510% |
| NC84 | Pasquotank County, North Carolina | 0.3748162108% |
| NC85 | Pender County, North Carolina | 0.5857493319% |
| NC86 | Perquimans County, North Carolina | 0.1118331803% |
| NC87 | Person County, North Carolina | 0.4030242967% |
| NC88 | Pitt County, North Carolina | 1.3690080664% |
| NC89 | Polk County, North Carolina | 0.2661429860% |
| NC90 | Raleigh City, North Carolina | 0.5667246127% |
| NC91 | Randolph County, North Carolina | 1.5254339862% |
| NC92 | Richmond County, North Carolina | 0.7491328400% |
| NC93 | Robeson County, North Carolina | 1.3597353436% |
| NC94 | Rockingham County, North Carolina | 1.3653688375% |
| NC95 | Rowan County, North Carolina | 2.3352192879% |
| NC96 | Rutherford County, North Carolina | 0.9289416180% |
| NC97 | Sampson County, North Carolina | 0.6195137405% |
| NC98 | Scotland County, North Carolina | 0.4491482742% |

| State ID | Qualifying Subdivision | Consolidated State Allocation |
|---|---|---|
| NC99 | Stanly County, North Carolina | 0.7249742086% |
| NC100 | Stokes County, North Carolina | 0.6239531124% |
| NC101 | Surry County, North Carolina | 1.4108267061% |
| NC102 | Swain County, North Carolina | 0.2811629286% |
| NC103 | Transylvania County, North Carolina | 0.4975955095% |
| NC104 | Tyrrell County, North Carolina | 0.0414409072% |
| NC105 | Union County, North Carolina | 1.4667026799% |
| NC106 | Vance County, North Carolina | 0.5362582553% |
| NC107 | Wake County, North Carolina | 4.9024556672% |
| NC108 | Warren County, North Carolina | 0.1063905835% |
| NC109 | Washington County, North Carolina | 0.0747707205% |
| NC110 | Watauga County, North Carolina | 0.4696757999% |
| NC111 | Wayne County, North Carolina | 0.9706993331% |
| NC112 | Wilkes County, North Carolina | 1.9971771606% |
| NC113 | Wilmington City, North Carolina | 0.1194974940% |
| NC114 | Wilson County, North Carolina | 0.6464708415% |
| NC115 | Winston-Salem City, North Carolina | 0.4944599238% |
| NC116 | Yadkin County, North Carolina | 0.5621471451% |
| NC117 | Yancey County, North Carolina | 0.3821149769% |

| State ID | Qualifying Subdivision | Consolidated State Allocation |
|---|---|---|
| ND1 | Adams County, North Dakota | 0.3266859369% |
| ND2 | Barnes County, North Dakota | 1.1596409120% |
| ND3 | Benson County, North Dakota | 0.8243618844% |
| ND4 | Billings County, North Dakota | 0.0531198558% |
| ND5 | Bismarck City, North Dakota | 7.8720018475% |
| ND6 | Bottineau County, North Dakota | 0.6564106964% |
| ND7 | Bowman County, North Dakota | 0.3537618912% |
| ND8 | Burke County, North Dakota | 0.1340272238% |
| ND9 | Burleigh County, North Dakota | 5.9258321732% |
| ND10 | Cass County, North Dakota | 9.2593207065% |
| ND11 | Cavalier County, North Dakota | 0.4775832577% |
| ND12 | Devils Lake City, North Dakota | 0.3622623619% |
| ND13 | Dickey County, North Dakota | 0.6064663883% |
| ND14 | Dickinson City, North Dakota | 1.0573324109% |
| ND15 | Divide County, North Dakota | 0.1925705034% |
| ND16 | Dunn County, North Dakota | 0.5017615248% |
| ND17 | Eddy County, North Dakota | 0.2227970127% |
| ND18 | Emmons County, North Dakota | 0.7218887252% |
| ND19 | Fargo City, North Dakota | 12.8639966005% |
| ND20 | Foster County, North Dakota | 0.3938546507% |
| ND21 | Golden Valley County, North Dakota | 0.2278631874% |
| ND22 | Grand Forks City, North Dakota | 7.1999971538% |
| ND23 | Grand Forks County, North Dakota | 5.4639296523% |
| ND24 | Grant County, North Dakota | 0.2093626818% |
| ND25 | Griggs County, North Dakota | 0.2073426807% |
| ND26 | Hettinger County, North Dakota | 0.2096684753% |
| ND27 | Jamestown City, North Dakota | 0.7024664288% |
| ND28 | Kidder County, North Dakota | 0.3074782839% |
| ND29 | La Moure County, North Dakota | 0.3036088203% |
| ND30 | Lisbon City, North Dakota | 0.1372424658% |
| ND31 | Logan County, North Dakota | 0.1641331799% |
| ND32 | Mandan City, North Dakota | 1.1262932510% |
| ND33 | McHenry County, North Dakota | 0.3973374621% |
| ND34 | McIntosh County, North Dakota | 0.2870077627% |
| ND35 | McKenzie County, North Dakota | 1.2312553926% |
| ND36 | McLean County, North Dakota | 1.1384661837% |
| ND37 | Mercer County, North Dakota | 1.1241071216% |
| ND38 | Minot City, North Dakota | 2.8909627339% |
| ND39 | Morton County, North Dakota | 2.6703636118% |
| ND40 | Mountrail County, North Dakota | 1.1142893867% |
| ND41 | Nelson County, North Dakota | 0.4740975060% |
| ND42 | Oliver County, North Dakota | 0.2228234756% |
| ND43 | Pembina County, North Dakota | 1.2530005434% |
| ND44 | Pierce County, North Dakota | 0.7284574044% |
| ND45 | Ramsey County, North Dakota | 1.2734343106% |
| ND46 | Ransom County, North Dakota | 0.6183673413% |
| ND47 | Renville County, North Dakota | 0.2860845016% |
| ND48 | Richland County, North Dakota | 2.4309493698% |
| ND49 | Rolette County, North Dakota | 1.8198034592% |

| State ID | Qualifying Subdivision | Consolidated State Allocation |
|---|---|---|
| ND50 | Sargent County, North Dakota | 0.5773674924% |
| ND51 | Sheridan County, North Dakota | 0.0895886685% |
| ND52 | Sioux County, North Dakota | 0.6666209643% |
| ND53 | Slope County, North Dakota | 0.0470907257% |
| ND54 | Stark County, North Dakota | 3.3526741338% |
| ND55 | Steele County, North Dakota | 0.2434939387% |
| ND56 | Stutsman County, North Dakota | 1.9758860377% |
| ND57 | Towner County, North Dakota | 0.1807489391% |
| ND58 | Traill County, North Dakota | 1.0587643476% |
| ND59 | Walsh County, North Dakota | 2.0521094729% |
| ND60 | Ward County, North Dakota | 3.4849842097% |
| ND61 | Wells County, North Dakota | 0.4346604383% |
| ND62 | West Fargo City, North Dakota | 1.8417059171% |
| ND63 | Williams County, North Dakota | 2.3067369406% |
| ND64 | Williston City, North Dakota | 1.5016973817% |

| State ID | Qualifying Subdivision | Consolidated State Allocation |
|---|---|---|
| OH1 | Aberdeen Village, Ohio | 0.0087437716% |
| OH2 | Ada Village, Ohio | 0.0077636351% |
| OH3 | Adams County, Ohio | 0.3473544585% |
| OH4 | Adams Township, Champaign County, Ohio | 0.0001374611% |
| OH5 | Adams Township, Clinton County, Ohio | 0.0003122525% |
| OH6 | Adams Township, Darke County, Ohio | 0.0016731027% |
| OH7 | Adams Township, Monroe County, Ohio | 0.0000311703% |
| OH8 | Adams Township, Muskingum County, Ohio | 0.0001003092% |
| OH9 | Adams Township, Seneca County, Ohio | 0.0003810303% |
| OH10 | Adams Township, Washington County, Ohio | 0.0001169753% |
| OH11 | Adamsville Village, Ohio | 0.0000910884% |
| OH12 | Addyston Village, Ohio | 0.0025217854% |
| OH13 | Adelphi Village, Ohio | 0.0020068066% |
| OH14 | Adena Village, Ohio | 0.0003568983% |
| OH15 | Aid Township, Ohio | 0.0003303244% |
| OH16 | Akron City, Ohio | 0.8812077621% |
| OH17 | Albany Village, Ohio | 0.0019488925% |
| OH18 | Alexander Township, Ohio | 0.0001250626% |
| OH19 | Alexandria Village, Ohio | 0.0005560173% |
| OH20 | Alger Village, Ohio | 0.0005166462% |
| OH21 | Allen County, Ohio | 0.4092999560% |
| OH22 | Allen Township, Darke County, Ohio | 0.0006643202% |
| OH23 | Allen Township, Hancock County, Ohio | 0.0005903230% |
| OH24 | Allen Township, Ottawa County, Ohio | 0.0005976710% |
| OH25 | Allen Township, Union County, Ohio | 0.0028518922% |
| OH26 | Alliance City, Ohio | 0.0889490116% |
| OH27 | Amanda Township, Fairfield County, Ohio | 0.0018577114% |
| OH28 | Amanda Township, Hancock County, Ohio | 0.0001616361% |
| OH29 | Amanda Village, Ohio | 0.0005782400% |
| OH30 | Amberley Village, Ohio | 0.0192140009% |
| OH31 | Amboy Township, Ohio | 0.0017244001% |
| OH32 | Amelia Village, Ohio | 0.0138770427% |
| OH33 | American Township, Ohio | 0.0193901533% |
| OH34 | Ames Township, Ohio | 0.0004272973% |
| OH35 | Amesville Village, Ohio | 0.0000937970% |
| OH36 | Amherst City, Ohio | 0.0344767089% |
| OH37 | Amherst Township, Ohio | 0.0134400730% |
| OH38 | Amsterdam Village, Ohio | 0.0003984552% |
| OH39 | Anderson Township, Ohio | 0.0760877775% |
| OH40 | Andover Township, Ohio | 0.0010566751% |
| OH41 | Andover Village, Ohio | 0.0040505880% |
| OH42 | Anna Village, Ohio | 0.0028751504% |
| OH43 | Ansonia Village, Ohio | 0.0014885693% |
| OH44 | Antioch Village, Ohio | 0.0000311703% |

| State ID | Qualifying Subdivision | Consolidated State Allocation |
|---|---|---|
| OH45 | Antwerp Village, Ohio | 0.0009282725% |
| OH46 | Apple Creek Village, Ohio | 0.0004832518% |
| OH47 | Aquilla Village, Ohio | 0.0000095709% |
| OH48 | Arcadia Village, Ohio | 0.0000210830% |
| OH49 | Arcanum Village, Ohio | 0.0034200188% |
| OH50 | Archbold Village, Ohio | 0.0168893369% |
| OH51 | Arlington Heights Village, Ohio | 0.0024048815% |
| OH52 | Arlington Village, Ohio | 0.0017280808% |
| OH53 | Ashland City, Ohio | 0.0677959091% |
| OH54 | Ashland County, Ohio | 0.2064379332% |
| OH55 | Ashley Village, Ohio | 0.0012125812% |
| OH56 | Ashtabula City, Ohio | 0.0931048204% |
| OH57 | Ashtabula County, Ohio | 0.7429130666% |
| OH58 | Ashtabula Township, Ohio | 0.0174821031% |
| OH59 | Ashville Village, Ohio | 0.0024582550% |
| OH60 | Athalia Village, Ohio | 0.0000173855% |
| OH61 | Athens City, Ohio | 0.0700871751% |
| OH62 | Athens County, Ohio | 0.4584170235% |
| OH63 | Athens Township, Athens County, Ohio | 0.0025846274% |
| OH64 | Athens Township, Harrison County, Ohio | 0.0003148983% |
| OH65 | Attica Village, Ohio | 0.0007921419% |
| OH66 | Atwater Township, Ohio | 0.0004753019% |
| OH67 | Auburn Township, Crawford County, Ohio | 0.0007613308% |
| OH68 | Auburn Township, Geauga County, Ohio | 0.0067953249% |
| OH69 | Auburn Township, Tuscarawas County, Ohio | 0.0000098536% |
| OH70 | Auglaize County, Ohio | 0.1648586210% |
| OH71 | Auglaize Township, Allen County, Ohio | 0.0010226874% |
| OH72 | Auglaize Township, Paulding County, Ohio | 0.0000730923% |
| OH73 | Augusta Township, Ohio | 0.0004684152% |
| OH74 | Aurelius Township, Ohio | 0.0000083554% |
| OH75 | Aurora City, Ohio | 0.0294524674% |
| OH76 | Austinburg Township, Ohio | 0.0004813742% |
| OH77 | Austintown Township, Ohio | 0.0890063352% |
| OH78 | Avon City, Ohio | 0.0729757005% |
| OH79 | Avon Lake City, Ohio | 0.0663140992% |
| OH80 | Bailey Lakes Village, Ohio | 0.0000813388% |
| OH81 | Bainbridge Township, Ohio | 0.0406379571% |
| OH82 | Bainbridge Village, Ohio | 0.0022724133% |
| OH83 | Bairdstown Village, Ohio | 0.0000612234% |
| OH84 | Ballville Township, Ohio | 0.0021521086% |
| OH85 | Baltic Village, Ohio | 0.0009410120% |
| OH86 | Baltimore Village, Ohio | 0.0031532207% |
| OH87 | Barberton City, Ohio | 0.1164193916% |
| OH88 | Barlow Township, Ohio | 0.0003258598% |
| OH89 | Barnesville Village, Ohio | 0.0106861443% |

| State ID | Qualifying Subdivision | Consolidated State Allocation |
|---|---|---|
| OH90 | Barnhill Village, Ohio | 0.0006601909% |
| OH91 | Bartlow Township, Ohio | 0.0001082864% |
| OH92 | Batavia Township, Ohio | 0.0000517157% |
| OH93 | Batavia Village, Ohio | 0.0047750818% |
| OH94 | Batesville Village, Ohio | 0.0000517432% |
| OH95 | Bath Township, Allen County, Ohio | 0.0088564730% |
| OH96 | Bath Township, Greene County, Ohio | 0.0001754181% |
| OH97 | Bath Township, Summit County, Ohio | 0.0489522386% |
| OH98 | Baughman Township, Ohio | 0.0001353105% |
| OH99 | Bay Township, Ohio | 0.0000549583% |
| OH100 | Bay View Village, Ohio | 0.0012986334% |
| OH101 | Bay Village City, Ohio | 0.0295102794% |
| OH102 | Bazetta Township, Ohio | 0.0331455317% |
| OH103 | Beach City Village, Ohio | 0.0006531299% |
| OH104 | Beachwood City, Ohio | 0.0573216138% |
| OH105 | Beallsville Village, Ohio | 0.0001580913% |
| OH106 | Bearfield Township, Ohio | 0.0005486478% |
| OH107 | Beaver Township, Mahoning County, Ohio | 0.0148139167% |
| OH108 | Beaver Township, Pike County, Ohio | 0.0003380168% |
| OH109 | Beaver Village, Ohio | 0.0001859093% |
| OH110 | Beavercreek City, Ohio | 0.0843658046% |
| OH111 | Beavercreek Township, Ohio | 0.1348759090% |
| OH112 | Beaverdam Village, Ohio | 0.0000749971% |
| OH113 | Bedford City, Ohio | 0.0429793572% |
| OH114 | Bedford Heights City, Ohio | 0.0386687782% |
| OH115 | Bedford Township, Ohio | 0.0000306151% |
| OH116 | Bellaire Village, Ohio | 0.0010264323% |
| OH117 | Bellbrook City, Ohio | 0.0237949542% |
| OH118 | Belle Center Village, Ohio | 0.0005231767% |
| OH119 | Belle Valley Village, Ohio | 0.0001073626% |
| OH120 | Bellefontaine City, Ohio | 0.0729400123% |
| OH121 | Bellevue City, Ohio | 0.0299834456% |
| OH122 | Bellville Village, Ohio | 0.0011239941% |
| OH123 | Belmont County, Ohio | 0.4904799617% |
| OH124 | Belmont Village, Ohio | 0.0011248573% |
| OH125 | Belmore Village, Ohio | 0.0002483511% |
| OH126 | Beloit Village, Ohio | 0.0037587550% |
| OH127 | Belpre City, Ohio | 0.0099429019% |
| OH128 | Belpre Township, Ohio | 0.0009358025% |
| OH129 | Bennington Township, Licking County, Ohio | 0.0005560173% |
| OH130 | Bennington Township, Morrow County, Ohio | 0.0001476031% |
| OH131 | Bentleyville Village, Ohio | 0.0019992236% |
| OH132 | Benton Ridge Village, Ohio | 0.0000914068% |
| OH133 | Benton Township, Hocking County, Ohio | 0.0001089904% |
| OH134 | Benton Township, Ottawa County, Ohio | 0.0007968947% |

| State ID | Qualifying Subdivision | Consolidated State Allocation |
|---|---|---|
| OH135 | Benton Township, Paulding County, Ohio | 0.0002485139% |
| OH136 | Benton Township, Pike County, Ohio | 0.0003718185% |
| OH137 | Berea City, Ohio | 0.0293403849% |
| OH138 | Bergholz Village, Ohio | 0.0002390731% |
| OH139 | Berkey Village, Ohio | 0.0003639406% |
| OH140 | Berkshire Township, Ohio | 0.0000742397% |
| OH141 | Berlin Heights Village, Ohio | 0.0009142379% |
| OH142 | Berlin Township, Delaware County, Ohio | 0.0000164977% |
| OH143 | Berlin Township, Erie County, Ohio | 0.0001350579% |
| OH144 | Berlin Township, Holmes County, Ohio | 0.0000814306% |
| OH145 | Berlin Township, Mahoning County, Ohio | 0.0014985886% |
| OH146 | Bern Township, Ohio | 0.0001354845% |
| OH147 | Berne Township, Ohio | 0.0001629571% |
| OH148 | Bethel Township, Clark County, Ohio | 0.0138134025% |
| OH149 | Bethel Township, Monroe County, Ohio | 0.0000498724% |
| OH150 | Bethel Village, Ohio | 0.0057576798% |
| OH151 | Bethesda Village, Ohio | 0.0006889751% |
| OH152 | Bethlehem Township, Coshocton County, Ohio | 0.0000765378% |
| OH153 | Bethlehem Township, Stark County, Ohio | 0.0015140738% |
| OH154 | Bettsville Village, Ohio | 0.0009525757% |
| OH155 | Beverly Village, Ohio | 0.0019551589% |
| OH156 | Bexley City, Ohio | 0.0458668476% |
| OH157 | Big Island Township, Ohio | 0.0005578783% |
| OH158 | Black Creek Township, Ohio | 0.0001534027% |
| OH159 | Blakeslee Village, Ohio | 0.0000628635% |
| OH160 | Blanchard Township, Hancock County, Ohio | 0.0001475808% |
| OH161 | Blanchard Township, Putnam County, Ohio | 0.0006457128% |
| OH162 | Blanchester Village, Ohio | 0.0114641267% |
| OH163 | Blendon Township, Ohio | 0.0282639366% |
| OH164 | Bloom Township, Fairfield County, Ohio | 0.0118551321% |
| OH165 | Bloom Township, Morgan County, Ohio | 0.0001713719% |
| OH166 | Bloom Township, Scioto County, Ohio | 0.0000852977% |
| OH167 | Bloom Township, Seneca County, Ohio | 0.0009926842% |
| OH168 | Bloomdale Village, Ohio | 0.0005693772% |
| OH169 | Bloomfield Township, Jackson County, Ohio | 0.0013260530% |
| OH170 | Bloomfield Township, Logan County, Ohio | 0.0000099754% |
| OH171 | Bloomingburg Village, Ohio | 0.0002078369% |
| OH172 | Bloomingdale Village, Ohio | 0.0002231349% |
| OH173 | Bloominggrove Township, Ohio | 0.0001784118% |
| OH174 | Bloomville Village, Ohio | 0.0004411930% |

| State ID | Qualifying Subdivision | Consolidated State Allocation |
|---|---|---|
| OH175 | Blue Ash City, Ohio | 0.0851895858% |
| OH176 | Blue Creek Township, Ohio | 0.0000767469% |
| OH177 | Blue Rock Township, Ohio | 0.0001103402% |
| OH178 | Bluffton Village, Ohio | 0.0052836661% |
| OH179 | Boardman Township, Ohio | 0.1408673271% |
| OH180 | Bokescreek Township, Ohio | 0.0013367015% |
| OH181 | Bolivar Village, Ohio | 0.0004434118% |
| OH182 | Boston Heights Village, Ohio | 0.0077201699% |
| OH183 | Boston Township, Ohio | 0.0003662503% |
| OH184 | Botkins Village, Ohio | 0.0019522626% |
| OH185 | Bowerston Village, Ohio | 0.0000572542% |
| OH186 | Bowersville Village, Ohio | 0.0000916319% |
| OH187 | Bowling Green City, Ohio | 0.0752741164% |
| OH188 | Bowling Green Township, Ohio | 0.0000370678% |
| OH189 | Braceville Township, Ohio | 0.0037680877% |
| OH190 | Bradford Village, Ohio | 0.0028661348% |
| OH191 | Bradner Village, Ohio | 0.0009183503% |
| OH192 | Brady Lake Village, Ohio | 0.0002559318% |
| OH193 | Brady Township, Ohio | 0.0005029083% |
| OH194 | Bratenahl Village, Ohio | 0.0051323943% |
| OH195 | Bratton Township, Ohio | 0.0000790580% |
| OH196 | Brecksville City, Ohio | 0.0241013127% |
| OH197 | Bremen Village, Ohio | 0.0006844200% |
| OH198 | Brewster Village, Ohio | 0.0058880648% |
| OH199 | Brice Village, Ohio | 0.0005574892% |
| OH200 | Bridgeport Village, Ohio | 0.0050477971% |
| OH201 | Bridgewater Township, Ohio | 0.0004164709% |
| OH202 | Brighton Township, Ohio | 0.0000194784% |
| OH203 | Brimfield Township, Ohio | 0.0111960000% |
| OH204 | Bristol Township, Morgan County, Ohio | 0.0001285289% |
| OH205 | Bristol Township, Trumbull County, Ohio | 0.0252513027% |
| OH206 | Broadview Heights City, Ohio | 0.0226789401% |
| OH207 | Bronson Township, Ohio | 0.0009334281% |
| OH208 | Brook Park City, Ohio | 0.0389572037% |
| OH209 | Brookfield Township, Noble County, Ohio | 0.0000517432% |
| OH210 | Brookfield Township, Trumbull County, Ohio | 0.0346459468% |
| OH211 | Brooklyn City, Ohio | 0.0212407634% |
| OH212 | Brooklyn Heights Village, Ohio | 0.0100909430% |
| OH213 | Brookside Village, Ohio | 0.0001124857% |
| OH214 | Brookville City, Ohio | 0.0216648650% |
| OH215 | Broughton Village, Ohio | 0.0000073092% |
| OH216 | Brown County, Ohio | 0.4653422837% |
| OH217 | Brown Township, Carroll County, Ohio | 0.0009477238% |
| OH218 | Brown Township, Darke County, Ohio | 0.0007873425% |
| OH219 | Brown Township, Delaware County, Ohio | 0.0000082489% |

| State ID | Qualifying Subdivision | Consolidated State Allocation |
|---|---|---|
| OH220 | Brown Township, Franklin County, Ohio | 0.0003894787% |
| OH221 | Brown Township, Knox County, Ohio | 0.0039027192% |
| OH222 | Brown Township, Miami County, Ohio | 0.0006132702% |
| OH223 | Brown Township, Paulding County, Ohio | 0.0001315662% |
| OH224 | Brown Township, Vinton County, Ohio | 0.0000390135% |
| OH225 | Brunswick City, Ohio | 0.1197413086% |
| OH226 | Brunswick Hills Township, Ohio | 0.0200631640% |
| OH227 | Brush Creek Township, Jefferson County, Ohio | 0.0001275057% |
| OH228 | Brush Creek Township, Scioto County, Ohio | 0.0011088700% |
| OH229 | Brushcreek Township, Ohio | 0.0059850824% |
| OH230 | Bryan City, Ohio | 0.0285400457% |
| OH231 | Buchtel Village, Ohio | 0.0001849243% |
| OH232 | Buckeye Lake Village, Ohio | 0.0040562680% |
| OH233 | Buckland Village, Ohio | 0.0001068314% |
| OH234 | Bucks Township, Ohio | 0.0002857543% |
| OH235 | Bucyrus City, Ohio | 0.0467130847% |
| OH236 | Bucyrus Township, Ohio | 0.0002175231% |
| OH237 | Buffalo Township, Ohio | 0.0000689910% |
| OH238 | Burbank Village, Ohio | 0.0001559017% |
| OH239 | Burgoon Village, Ohio | 0.0001532454% |
| OH240 | Burkettsville Village, Ohio | 0.0000203512% |
| OH241 | Burlington Township, Ohio | 0.0012973736% |
| OH242 | Burton Township, Ohio | 0.0022682986% |
| OH243 | Burton Village, Ohio | 0.0036177927% |
| OH244 | Butler County, Ohio | 2.6887406714% |
| OH245 | Butler Township, Columbiana County, Ohio | 0.0017704304% |
| OH246 | Butler Township, Darke County, Ohio | 0.0006643202% |
| OH247 | Butler Township, Mercer County, Ohio | 0.0021025197% |
| OH248 | Butler Township, Montgomery County, Ohio | 0.0308007959% |
| OH249 | Butler Township, Richland County, Ohio | 0.0003925059% |
| OH250 | Butler Village, Ohio | 0.0004817118% |
| OH251 | Butlerville Village, Ohio | 0.0001866800% |
| OH252 | Byesville Village, Ohio | 0.0018493145% |
| OH253 | Byrd Township, Ohio | 0.0018293707% |
| OH254 | Cadiz Township, Ohio | 0.0013359320% |
| OH255 | Cadiz Village, Ohio | 0.0042081859% |
| OH256 | Caesarscreek Township, Ohio | 0.0004643421% |
| OH257 | Cairo Village, Ohio | 0.0000409075% |
| OH258 | Caldwell Village, Ohio | 0.0017937650% |
| OH259 | Caledonia Village, Ohio | 0.0007098142% |
| OH260 | Cambridge City, Ohio | 0.0668200845% |
| OH261 | Cambridge Township, Ohio | 0.0000951853% |
| OH262 | Camden Township, Ohio | 0.0003116539% |
| OH263 | Camden Village, Ohio | 0.0031099397% |

| State ID | Qualifying Subdivision | Consolidated State Allocation |
|---|---|---|
| OH264 | Camp Creek Township, Ohio | 0.0001943597% |
| OH265 | Campbell City, Ohio | 0.0206854359% |
| OH266 | Canaan Township, Morrow County, Ohio | 0.0000885618% |
| OH267 | Canaan Township, Wayne County, Ohio | 0.0002435589% |
| OH268 | Canal Fulton City, Ohio | 0.0143391696% |
| OH269 | Canal Winchester City, Ohio | 0.0017001990% |
| OH270 | Canfield City, Ohio | 0.0340253310% |
| OH271 | Canfield Township, Ohio | 0.0024198521% |
| OH272 | Canton City, Ohio | 0.4906093929% |
| OH273 | Canton Township, Ohio | 0.0238293446% |
| OH274 | Cardington Village, Ohio | 0.0026450469% |
| OH275 | Carey Village, Ohio | 0.0048237347% |
| OH276 | Carlisle Township, Ohio | 0.0046455904% |
| OH277 | Carlisle Village, Ohio | 0.0081658806% |
| OH278 | Carroll County, Ohio | 0.1274960868% |
| OH279 | Carroll Township, Ohio | 0.0031394902% |
| OH280 | Carroll Village, Ohio | 0.0008718207% |
| OH281 | Carrollton Village, Ohio | 0.0061329714% |
| OH282 | Carryall Township, Ohio | 0.0000511646% |
| OH283 | Carthage Township, Ohio | 0.0002397033% |
| OH284 | Cass Township, Muskingum County, Ohio | 0.0002006185% |
| OH285 | Cass Township, Richland County, Ohio | 0.0007850118% |
| OH286 | Casstown Village, Ohio | 0.0005337723% |
| OH287 | Castalia Village, Ohio | 0.0011427974% |
| OH288 | Castine Village, Ohio | 0.0005289957% |
| OH289 | Catawba Island Township, Ohio | 0.0060247984% |
| OH290 | Catawba Village, Ohio | 0.0002313575% |
| OH291 | Cecil Village, Ohio | 0.0000109638% |
| OH292 | Cedarville Township, Ohio | 0.0036837809% |
| OH293 | Cedarville Village, Ohio | 0.0036321873% |
| OH294 | Celina City, Ohio | 0.0165674940% |
| OH295 | Center Township, Carroll County, Ohio | 0.0001634007% |
| OH296 | Center Township, Columbiana County, Ohio | 0.0003327877% |
| OH297 | Center Township, Guernsey County, Ohio | 0.0001903706% |
| OH298 | Center Township, Mercer County, Ohio | 0.0004241134% |
| OH299 | Center Township, Monroe County, Ohio | 0.0005361288% |
| OH300 | Center Township, Morgan County, Ohio | 0.0000535537% |
| OH301 | Center Township, Noble County, Ohio | 0.0001724774% |
| OH302 | Center Township, Williams County, Ohio | 0.0005107662% |
| OH303 | Center Township, Wood County, Ohio | 0.0002510158% |
| OH304 | Centerburg Village, Ohio | 0.0041342364% |
| OH305 | Centerville City, Ohio | 0.0591550598% |
| OH306 | Centerville Village, Ohio | 0.0005060807% |
| OH307 | Cessna Township, Ohio | 0.0001110677% |

| State ID | Qualifying Subdivision | Consolidated State Allocation |
|---|---|---|
| OH308 | Chagrin Falls Township, Ohio | 0.0000039510% |
| OH309 | Chagrin Falls Village, Ohio | 0.0125168784% |
| OH310 | Champaign County, Ohio | 0.2269483026% |
| OH311 | Champion Township, Ohio | 0.0283714840% |
| OH312 | Chardon City, Ohio | 0.0479405386% |
| OH313 | Chardon Township, Ohio | 0.0039336317% |
| OH314 | Charlestown Township, Ohio | 0.0000121872% |
| OH315 | Chatfield Township, Ohio | 0.0008265878% |
| OH316 | Chatfield Village, Ohio | 0.0000870092% |
| OH317 | Chatham Township, Ohio | 0.0003778818% |
| OH318 | Chauncey Village, Ohio | 0.0000833751% |
| OH319 | Cherry Fork Village, Ohio | 0.0004264208% |
| OH320 | Cherry Valley Township, Ohio | 0.0004696334% |
| OH321 | Chesapeake Village, Ohio | 0.0021905725% |
| OH322 | Cheshire Township, Ohio | 0.0010496489% |
| OH323 | Cheshire Village, Ohio | 0.0001686936% |
| OH324 | Chester Township, Clinton County, Ohio | 0.0019181224% |
| OH325 | Chester Township, Geauga County, Ohio | 0.0252766944% |
| OH326 | Chester Township, Morrow County, Ohio | 0.0005136587% |
| OH327 | Chester Township, Wayne County, Ohio | 0.0004213956% |
| OH328 | Chesterhill Village, Ohio | 0.0000958805% |
| OH329 | Chesterville Village, Ohio | 0.0000531371% |
| OH330 | Cheviot City, Ohio | 0.0177109500% |
| OH331 | Chickasaw Village, Ohio | 0.0003251707% |
| OH332 | Chillicothe City, Ohio | 0.3116747707% |
| OH333 | Chilo Village, Ohio | 0.0001537865% |
| OH334 | Chippewa Lake Village, Ohio | 0.0005077787% |
| OH335 | Chippewa Township, Ohio | 0.0025863636% |
| OH336 | Christiansburg Village, Ohio | 0.0002537744% |
| OH337 | Cincinnati City, Ohio | 1.9225774768% |
| OH338 | Circleville City, Ohio | 0.3452050773% |
| OH339 | Circleville Township, Ohio | 0.0006412839% |
| OH340 | Claibourne Township, Ohio | 0.0000211028% |
| OH341 | Claridon Township, Ohio | 0.0025745668% |
| OH342 | Clarington Village, Ohio | 0.0000498724% |
| OH343 | Clark County, Ohio | 1.2151983585% |
| OH344 | Clark Township, Brown County, Ohio | 0.0053640868% |
| OH345 | Clark Township, Clinton County, Ohio | 0.0010928837% |
| OH346 | Clarksburg Village, Ohio | 0.0000295119% |
| OH347 | Clarksfield Township, Ohio | 0.0007412517% |
| OH348 | Clarksville Village, Ohio | 0.0004237712% |
| OH349 | Clay Center Village, Ohio | 0.0000618280% |
| OH350 | Clay Township, Auglaize County, Ohio | 0.0004451307% |
| OH351 | Clay Township, Highland County, Ohio | 0.0003613635% |
| OH352 | Clay Township, Montgomery County, Ohio | 0.0058148642% |
| OH353 | Clay Township, Muskingum County, Ohio | 0.0004012369% |

| State ID | Qualifying Subdivision | Consolidated State Allocation |
|---|---|---|
| OH354 | Clay Township, Ottawa County, Ohio | 0.0026311263% |
| OH355 | Clay Township, Scioto County, Ohio | 0.0064826249% |
| OH356 | 0.0000492680% | |
| OH357 | Clayton City, Ohio | 0.0375148659% |
| OH358 | Clayton Township, Ohio | 0.0004303120% |
| OH359 | Clear Creek Township, Ohio | 0.0874295648% |
| OH360 | Clearcreek Township, Ohio | 0.0010918129% |
| OH361 | Clermont County, Ohio | 1.9148422650% |
| OH362 | Cleveland City, Ohio | 1.8006406770% |
| OH363 | Cleveland Heights City, Ohio | 0.0861404621% |
| OH364 | Cleves Village, Ohio | 0.0031981583% |
| OH365 | Clifton Village, Ohio | 0.0002996729% |
| OH366 | Clinton County, Ohio | 0.4003299792% |
| OH367 | Clinton Township, Franklin County, Ohio | 0.0107832149% |
| OH368 | Clinton Township, Fulton County, Ohio | 0.0006481787% |
| OH369 | Clinton Township, Seneca County, Ohio | 0.0007420064% |
| OH370 | Clinton Township, Shelby County, Ohio | 0.0005501831% |
| OH371 | Clinton Township, Vinton County, Ohio | 0.0002860993% |
| OH372 | Clinton Township, Wayne County, Ohio | 0.0001933007% |
| OH373 | Clinton Village, Ohio | 0.0011373034% |
| OH374 | Cloverdale Village, Ohio | 0.0001986809% |
| OH375 | Clyde City, Ohio | 0.0219912947% |
| OH376 | Coal Grove Village, Ohio | 0.0050070228% |
| OH377 | Coal Township, Jackson County, Ohio | 0.0004972699% |
| OH378 | Coal Township, Perry County, Ohio | 0.0003550074% |
| OH379 | Coalton Village, Ohio | 0.0024310971% |
| OH380 | Coitsville Township, Ohio | 0.0048028536% |
| OH381 | Coldwater Village, Ohio | 0.0054593322% |
| OH382 | Colerain Township, Belmont County, Ohio | 0.0006046108% |
| OH383 | Colerain Township, Hamilton County, Ohio | 0.1398087860% |
| OH384 | College Corner Village, Ohio | 0.0022611881% |
| OH385 | College Township, Ohio | 0.0028608916% |
| OH386 | Columbia Township, Hamilton County, Ohio | 0.0091268592% |
| OH387 | Columbia Township, Lorain County, Ohio | 0.0044508068% |
| OH388 | Columbia Township, Meigs County, Ohio | 0.0000676625% |
| OH389 | Columbiana City, Ohio | 0.0212455929% |
| OH390 | Columbiana County, Ohio | 0.6832396894% |
| OH391 | Columbus City, Ohio | 4.0358741733% |
| OH392 | Columbus Grove Village, Ohio | 0.0013907661% |
| OH393 | Commercial Point Village, Ohio | 0.0008841945% |
| OH394 | Concord Township, Delaware County, Ohio | 0.0132064120% |

| State ID | Qualifying Subdivision | Consolidated State Allocation |
|---|---|---|
| OH395 | Concord Township, Fayette County, Ohio | 0.0003201811% |
| OH396 | Concord Township, Highland County, Ohio | 0.0000677557% |
| OH397 | Concord Township, Lake County, Ohio | 0.0329119594% |
| OH398 | Concord Township, Miami County, Ohio | 0.0048266640% |
| OH399 | Concord Township, Ross County, Ohio | 0.0034233759% |
| OH400 | Conesville Village, Ohio | 0.0001949904% |
| OH401 | Congress Township, Morrow County, Ohio | 0.0000354247% |
| OH402 | Congress Township, Wayne County, Ohio | 0.0000386601% |
| OH403 | Congress Village, Ohio | 0.0001394121% |
| OH404 | Conneaut City, Ohio | 0.0500864015% |
| OH405 | Continental Village, Ohio | 0.0013742094% |
| OH406 | Convoy Village, Ohio | 0.0015735393% |
| OH407 | Coolville Village, Ohio | 0.0002918128% |
| OH408 | Copley Township, Ohio | 0.0644889601% |
| OH409 | Corning Village, Ohio | 0.0010865378% |
| OH410 | Cortland City, Ohio | 0.0349699000% |
| OH411 | Corwin Village, Ohio | 0.0004993129% |
| OH412 | Coshocton City, Ohio | 0.0177337984% |
| OH413 | Coshocton County, Ohio | 0.1889793769% |
| OH414 | Coventry Township, Ohio | 0.0112670146% |
| OH415 | Covington Village, Ohio | 0.0077226624% |
| OH416 | Craig Beach Village, Ohio | 0.0004176394% |
| OH417 | Cranberry Township, Ohio | 0.0001631423% |
| OH418 | Crane Township, Paulding County, Ohio | 0.0001169477% |
| OH419 | Crane Township, Wyandot County, Ohio | 0.0005667045% |
| OH420 | Crawford County, Ohio | 0.2595376809% |
| OH421 | Crawford Township, Coshocton County, Ohio | 0.0002372670% |
| OH422 | Crawford Township, Wyandot County, Ohio | 0.0001079437% |
| OH423 | Crestline Village, Ohio | 0.0166501207% |
| OH424 | Creston Village, Ohio | 0.0007596505% |
| OH425 | Cridersville Village, Ohio | 0.0045581388% |
| OH426 | Crooksville Village, Ohio | 0.0043353934% |
| OH427 | Crosby Township, Ohio | 0.0044757516% |
| OH428 | Cross Creek Township, Ohio | 0.0061202713% |
| OH429 | Crown City Village, Ohio | 0.0005435682% |
| OH430 | Cumberland Village, Ohio | 0.0007050617% |
| OH431 | Custar Village, Ohio | 0.0000244893% |
| OH432 | Cuyahoga Falls City, Ohio | 0.1811685822% |
| OH433 | Cuyahoga Heights Village, Ohio | 0.0193798260% |
| OH434 | Cygnet Village, Ohio | 0.0002510158% |
| OH435 | Cynthian Township, Ohio | 0.0000266218% |
| OH436 | Dallas Township, Ohio | 0.0001522662% |
| OH437 | Dalton Village, Ohio | 0.0011945985% |

| State ID | Qualifying Subdivision | Consolidated State Allocation |
|---|---|---|
| OH438 | Damascus Township, Ohio | 0.0007850761% |
| OH439 | Danbury Township, Ohio | 0.0038539475% |
| OH440 | Danville Village, Ohio | 0.0021828768% |
| OH441 | Darby Township, Madison County, Ohio | 0.0011346056% |
| OH442 | Darby Township, Union County, Ohio | 0.0004220559% |
| OH443 | Darbyville Village, Ohio | 0.0000242911% |
| OH444 | Darke County, Ohio | 0.2651621760% |
| OH445 | Dayton City, Ohio | 1.3353086202% |
| OH446 | De Graff Village, Ohio | 0.0013067754% |
| OH447 | Decatur Township, Lawrence County, Ohio | 0.0001043130% |
| OH448 | Decatur Township, Washington County, Ohio | 0.0001169753% |
| OH449 | Deer Park City, Ohio | 0.0107468140% |
| OH450 | Deercreek Township, Ohio | 0.0004275226% |
| OH451 | Deerfield Township, Portage County, Ohio | 0.0008693556% |
| OH452 | Deerfield Township, Ross County, Ohio | 0.0015346168% |
| OH453 | Deerfield Township, Warren County, Ohio | 0.1151454582% |
| OH454 | Deersville Village, Ohio | 0.0000209231% |
| OH455 | Defiance City, Ohio | 0.0658767007% |
| OH456 | Defiance County, Ohio | 0.1709704524% |
| OH457 | Defiance Township, Ohio | 0.0007172505% |
| OH458 | Delaware City, Ohio | 0.1151374756% |
| OH459 | Delaware County, Ohio | 0.4816174702% |
| OH460 | Delaware Township, Defiance County, Ohio | 0.0015007088% |
| OH461 | Delaware Township, Delaware County, Ohio | 0.0075064553% |
| OH462 | Delaware Township, Hancock County, Ohio | 0.0001335254% |
| OH463 | Delhi Township, Ohio | 0.0630446356% |
| OH464 | Dellroy Village, Ohio | 0.0002505477% |
| OH465 | Delphos City, Ohio | 0.0171051813% |
| OH466 | Delta Village, Ohio | 0.0085241620% |
| OH467 | Dennison Village, Ohio | 0.0062570335% |
| OH468 | Deshler Village, Ohio | 0.0009475056% |
| OH469 | Dexter City Village, Ohio | 0.0000689910% |
| OH470 | Dillonvale Village, Ohio | 0.0012431801% |
| OH471 | Dinsmore Township, Ohio | 0.0004170743% |
| OH472 | Dodson Township, Ohio | 0.0105924667% |
| OH473 | Donnelsville Village, Ohio | 0.0002721853% |
| OH474 | Dorset Township, Ohio | 0.0001174083% |
| OH475 | Dover City, Ohio | 0.0416708574% |
| OH476 | Dover Township, Athens County, Ohio | 0.0005002505% |
| OH477 | Dover Township, Tuscarawas County, Ohio | 0.0000886824% |
| OH478 | Dover Township, Union County, Ohio | 0.0005124965% |

| State ID | Qualifying Subdivision | Consolidated State Allocation |
|---|---|---|
| OH479 | Doylestown Village, Ohio | 0.0020721837% |
| OH480 | Dresden Village, Ohio | 0.0028086586% |
| OH481 | Dublin City, Ohio | 0.0949912950% |
| OH482 | Dublin Township, Ohio | 0.0004331371% |
| OH483 | Duchouquet Township, Ohio | 0.0010861190% |
| OH484 | Dunham Township, Ohio | 0.0004344797% |
| OH485 | Dunkirk Village, Ohio | 0.0005233559% |
| OH486 | Dupont Village, Ohio | 0.0006622696% |
| OH487 | Eagle Township, Brown County, Ohio | 0.0090538344% |
| OH488 | Eagle Township, Vinton County, Ohio | 0.0002210767% |
| OH489 | East Canton Village, Ohio | 0.0024838727% |
| OH490 | East Cleveland City, Ohio | 0.0558083674% |
| OH491 | East Liverpool City, Ohio | 0.0368861843% |
| OH492 | East Palestine Village, Ohio | 0.0165861370% |
| OH493 | East Sparta Village, Ohio | 0.0004354199% |
| OH494 | East Union Township, Ohio | 0.0003556733% |
| OH495 | Eastlake City, Ohio | 0.0700788770% |
| OH496 | Eaton City, Ohio | 0.0615604375% |
| OH497 | Eaton Township, Ohio | 0.0004480024% |
| OH498 | Eden Township, Licking County, Ohio | 0.0004448138% |
| OH499 | Eden Township, Seneca County, Ohio | 0.0001102982% |
| OH500 | Eden Township, Wyandot County, Ohio | 0.0000944507% |
| OH501 | Edgerton Village, Ohio | 0.0042354308% |
| OH502 | Edinburg Township, Ohio | 0.0011740363% |
| OH503 | Edison Village, Ohio | 0.0001948360% |
| OH504 | Edon Village, Ohio | 0.0013908558% |
| OH505 | Eldorado Village, Ohio | 0.0003273621% |
| OH506 | Elgin Village, Ohio | 0.0000619504% |
| OH507 | Elida Village, Ohio | 0.0011181382% |
| OH508 | Elizabeth Township, Lawrence County, Ohio | 0.0009562023% |
| OH509 | Elizabeth Township, Miami County, Ohio | 0.0000454274% |
| OH510 | Elk Township, Noble County, Ohio | 0.0000344955% |
| OH511 | Elk Township, Vinton County, Ohio | 0.0002600903% |
| OH512 | Elkrun Township, Ohio | 0.0004259682% |
| OH513 | Ellsworth Township, Ohio | 0.0001965362% |
| OH514 | Elmore Village, Ohio | 0.0016556174% |
| OH515 | Elmwood Place Village, Ohio | 0.0045008025% |
| OH516 | Elyria City, Ohio | 0.2638149975% |
| OH517 | Elyria Township, Ohio | 0.0007693955% |
| OH518 | Empire Village, Ohio | 0.0010041070% |
| OH519 | Englewood City, Ohio | 0.0628005329% |
| OH520 | Enon Village, Ohio | 0.0038378123% |
| OH521 | Erie County, Ohio | 0.4532438208% |
| OH522 | Erie Township, Ohio | 0.0006045408% |
| OH523 | Euclid City, Ohio | 0.0936790366% |
| OH524 | Evendale Village, Ohio | 0.0340357530% |
| OH525 | Fairborn City, Ohio | 0.1544298717% |

| State ID | Qualifying Subdivision | Consolidated State Allocation |
|---|---|---|
| OH526 | Fairfax Village, Ohio | 0.0079411190% |
| OH527 | Fairfield City, Ohio | 0.2893759753% |
| OH528 | Fairfield County, Ohio | 0.6244843622% |
| OH529 | Fairfield Township, Butler County, Ohio | 0.0801075425% |
| OH530 | Fairfield Township, Columbiana County, Ohio | 0.0024759402% |
| OH531 | Fairfield Township, Huron County, Ohio | 0.0006726173% |
| OH532 | Fairfield Township, Tuscarawas County, Ohio | 0.0004138510% |
| OH533 | Fairfield Township, Washington County, Ohio | 0.0000501323% |
| OH534 | Fairlawn City, Ohio | 0.0675346202% |
| OH535 | Fairport Harbor Village, Ohio | 0.0091069372% |
| OH536 | Fairview Park City, Ohio | 0.0218966352% |
| OH537 | Fairview Village, Ohio | 0.0000924858% |
| OH538 | Falls Township, Hocking County, Ohio | 0.0002873384% |
| OH539 | Falls Township, Muskingum County, Ohio | 0.0022068032% |
| OH540 | Farmer Township, Ohio | 0.0002869002% |
| OH541 | Farmersville Village, Ohio | 0.0013667928% |
| OH542 | Farmington Township, Ohio | 0.0015345154% |
| OH543 | Fayette County, Ohio | 0.2554820842% |
| OH544 | Fayette Township, Ohio | 0.0013386832% |
| OH545 | Fayette Village, Ohio | 0.0012352086% |
| OH546 | Fayetteville Village, Ohio | 0.0029455968% |
| OH547 | Fearing Township, Ohio | 0.0004177690% |
| OH548 | Felicity Village, Ohio | 0.0030684641% |
| OH549 | Findlay City, Ohio | 0.1162163280% |
| OH550 | Fitchville Township, Ohio | 0.0003431721% |
| OH551 | Flatrock Township, Ohio | 0.0001691974% |
| OH552 | Fletcher Village, Ohio | 0.0012151836% |
| OH553 | Florence Township, Erie County, Ohio | 0.0013194115% |
| OH554 | Florence Township, Williams County, Ohio | 0.0002671700% |
| OH555 | Florida Village, Ohio | 0.0015566164% |
| OH556 | Flushing Township, Ohio | 0.0005905501% |
| OH557 | Flushing Village, Ohio | 0.0004640036% |
| OH558 | Forest Park City, Ohio | 0.0861415180% |
| OH559 | Forest Village, Ohio | 0.0023324226% |
| OH560 | Fort Jennings Village, Ohio | 0.0004221969% |
| OH561 | Fort Loramie Village, Ohio | 0.0012778446% |
| OH562 | Fort Recovery Village, Ohio | 0.0009926059% |
| OH563 | Fostoria City, Ohio | 0.0512205361% |
| OH564 | Fowler Township, Ohio | 0.0047569976% |
| OH565 | Frankfort Village, Ohio | 0.0079678326% |
| OH566 | Franklin City, Ohio | 0.0535002847% |
| OH567 | Franklin County, Ohio | 5.7883029997% |
| OH568 | Franklin Township, Adams County, Ohio | 0.0010014012% |

| State ID | Qualifying Subdivision | Consolidated State Allocation |
|---|---|---|
| OH569 | Franklin Township, Brown County, Ohio | 0.0023874837% |
| OH570 | Franklin Township, Clermont County, Ohio | 0.0034132353% |
| OH571 | Franklin Township, Columbiana County, Ohio | 0.0006123293% |
| OH572 | Franklin Township, Coshocton County, Ohio | 0.0002449208% |
| OH573 | Franklin Township, Darke County, Ohio | 0.0004797868% |
| OH574 | Franklin Township, Franklin County, Ohio | 0.0440874644% |
| OH575 | Franklin Township, Fulton County, Ohio | 0.0000733787% |
| OH576 | Franklin Township, Jackson County, Ohio | 0.0003038871% |
| OH577 | Franklin Township, Mercer County, Ohio | 0.0012091744% |
| OH578 | Franklin Township, Portage County, Ohio | 0.0001990581% |
| OH579 | Franklin Township, Richland County, Ohio | 0.0008563765% |
| OH580 | Franklin Township, Shelby County, Ohio | 0.0011802315% |
| OH581 | Franklin Township, Tuscarawas County, Ohio | 0.0031235899% |
| OH582 | Franklin Township, Warren County, Ohio | 0.0035372089% |
| OH583 | Frazeysburg Village, Ohio | 0.0003209896% |
| OH584 | Fredericksburg Village, Ohio | 0.0001198464% |
| OH585 | Fredericktown Village, Ohio | 0.0055729507% |
| OH586 | Freedom Township, Portage County, Ohio | 0.0004265530% |
| OH587 | Freedom Township, Wood County, Ohio | 0.0012305895% |
| OH588 | Freeport Township, Ohio | 0.0002576440% |
| OH589 | Freeport Village, Ohio | 0.0001049661% |
| OH590 | Fremont City, Ohio | 0.0724844646% |
| OH591 | Fulton County, Ohio | 0.1830065436% |
| OH592 | Fulton Village, Ohio | 0.0001234266% |
| OH593 | Fultonham Village, Ohio | 0.0000100309% |
| OH594 | Gahanna City, Ohio | 0.0724048588% |
| OH595 | Galena Village, Ohio | 0.0001402305% |
| OH596 | Galion City, Ohio | 0.0440049221% |
| OH597 | Gallia County, Ohio | 0.3272280412% |
| OH598 | Gallipolis Village, Ohio | 0.0421733929% |
| OH599 | Gambier Village, Ohio | 0.0019348227% |
| OH600 | Gann Village, Ohio | 0.0000330739% |
| OH601 | Garfield Heights City, Ohio | 0.0512449222% |
| OH602 | Garrettsville Village, Ohio | 0.0040959299% |
| OH603 | Gasper Township, Ohio | 0.0060234621% |
| OH604 | Gates Mills Village, Ohio | 0.0065784730% |
| OH605 | Geauga County, Ohio | 0.4034987358% |
| OH606 | Geneva City, Ohio | 0.0306905423% |

| State ID | Qualifying Subdivision | Consolidated State Allocation |
|---|---|---|
| OH607 | Geneva Township, Ohio | 0.0015497902% |
| OH608 | Geneva-On-The-Lake Village, Ohio | 0.0052011898% |
| OH609 | Genoa Township, Ohio | 0.0490971668% |
| OH610 | Genoa Village, Ohio | 0.0023769444% |
| OH611 | Georgetown Village, Ohio | 0.0263243336% |
| OH612 | German Township, Auglaize County, Ohio | 0.0003115915% |
| OH613 | German Township, Clark County, Ohio | 0.0120986353% |
| OH614 | German Township, Fulton County, Ohio | 0.0012718979% |
| OH615 | German Township, Harrison County, Ohio | 0.0002671864% |
| OH616 | German Township, Montgomery County, Ohio | 0.0069298793% |
| OH617 | Germantown City, Ohio | 0.0166173231% |
| OH618 | Gettysburg Village, Ohio | 0.0016993673% |
| OH619 | Gibson Township, Ohio | 0.0000992606% |
| OH620 | Gibsonburg Village, Ohio | 0.0033999699% |
| OH621 | Gilboa Village, Ohio | 0.0001572890% |
| OH622 | Gilead Township, Ohio | 0.0002952061% |
| OH623 | Girard City, Ohio | 0.0699056997% |
| OH624 | Glandorf Village, Ohio | 0.0007698884% |
| OH625 | Glendale Village, Ohio | 0.0089682038% |
| OH626 | Glenford Village, Ohio | 0.0004004647% |
| OH627 | Glenmont Village, Ohio | 0.0000756142% |
| OH628 | Glenwillow Village, Ohio | 0.0043105790% |
| OH629 | Gloria Glens Park Village, Ohio | 0.0002361762% |
| OH630 | Glouster Village, Ohio | 0.0025846274% |
| OH631 | Gnadenhutten Village, Ohio | 0.0020889623% |
| OH632 | Golf Manor Village, Ohio | 0.0149804075% |
| OH633 | Good Hope Township, Ohio | 0.0000544952% |
| OH634 | Gordon Village, Ohio | 0.0000369067% |
| OH635 | Gorham Township, Ohio | 0.0003913532% |
| OH636 | Goshen Township, Auglaize County, Ohio | 0.0000178052% |
| OH637 | Goshen Township, Belmont County, Ohio | 0.0007592787% |
| OH638 | Goshen Township, Champaign County, Ohio | 0.0009305060% |
| OH639 | Goshen Township, Clermont County, Ohio | 0.0551461609% |
| OH640 | Goshen Township, Hardin County, Ohio | 0.0002665626% |
| OH641 | Goshen Township, Mahoning County, Ohio | 0.0098390939% |
| OH642 | Goshen Township, Tuscarawas County, Ohio | 0.0000492680% |
| OH643 | Grafton Township, Ohio | 0.0022594905% |
| OH644 | Grafton Village, Ohio | 0.0066908189% |
| OH645 | Grand Prairie Township, Ohio | 0.0006880499% |
| OH646 | Grand Rapids Township, Ohio | 0.0003306061% |

| State ID | Qualifying Subdivision | Consolidated State Allocation |
|---|---|---|
| OH647 | Grand Rapids Village, Ohio | 0.0005020315% |
| OH648 | Grand River Village, Ohio | 0.0044444886% |
| OH649 | Grand Township, Ohio | 0.0000371919% |
| OH650 | Grandview Heights City, Ohio | 0.0363742583% |
| OH651 | Grandview Township, Ohio | 0.0005932320% |
| OH652 | Granger Township, Ohio | 0.0028459226% |
| OH653 | Granville Township, Licking County, Ohio | 0.0126030583% |
| OH654 | Granville Township, Mercer County, Ohio | 0.0015971931% |
| OH655 | Granville Village, Ohio | 0.0103882561% |
| OH656 | Gratiot Village, Ohio | 0.0002067581% |
| OH657 | Gratis Village, Ohio | 0.0064162966% |
| OH658 | Graysville Village, Ohio | 0.0000309746% |
| OH659 | Green Camp Township, Ohio | 0.0011901403% |
| OH660 | Green Camp Village, Ohio | 0.0002045554% |
| OH661 | Green City, Ohio | 0.0847580205% |
| OH662 | Green Creek Township, Ohio | 0.0006872280% |
| OH663 | Green Springs Village, Ohio | 0.0016423298% |
| OH664 | Green Township, Adams County, Ohio | 0.0000263527% |
| OH665 | Green Township, Brown County, Ohio | 0.0034727036% |
| OH666 | Green Township, Clark County, Ohio | 0.0007485095% |
| OH667 | Green Township, Clinton County, Ohio | 0.0001561262% |
| OH668 | Green Township, Fayette County, Ohio | 0.0001235787% |
| OH669 | Green Township, Gallia County, Ohio | 0.0009184428% |
| OH670 | Green Township, Hamilton County, Ohio | 0.0953852812% |
| OH671 | Green Township, Harrison County, Ohio | 0.0005725423% |
| OH672 | Green Township, Hocking County, Ohio | 0.0033142996% |
| OH673 | Green Township, Mahoning County, Ohio | 0.0033902496% |
| OH674 | Green Township, Monroe County, Ohio | 0.0000062341% |
| OH675 | Green Township, Ross County, Ohio | 0.0105357346% |
| OH676 | Green Township, Scioto County, Ohio | 0.0218077775% |
| OH677 | Green Township, Shelby County, Ohio | 0.0000621174% |
| OH678 | Greene County, Ohio | 0.9063855073% |
| OH679 | Greene Township, Ohio | 0.0000341003% |
| OH680 | Greenfield Township, Fairfield County, Ohio | 0.0084982150% |
| OH681 | Greenfield Township, Huron County, Ohio | 0.0011256045% |
| OH682 | Greenfield Village, Ohio | 0.0148836578% |
| OH683 | Greenhills Village, Ohio | 0.0082250286% |
| OH684 | Greensburg Township, Ohio | 0.0001324539% |
| OH685 | Greenville City, Ohio | 0.0550893674% |
| OH686 | Greenville Township, Ohio | 0.0140737464% |
| OH687 | Greenwich Village, Ohio | 0.0017844949% |
| OH688 | Groton Township, Ohio | 0.0005921768% |
| OH689 | Grove City, Ohio | 0.0733060057% |

| State ID | Qualifying Subdivision | Consolidated State Allocation |
|---|---|---|
| OH690 | Groveport City, Ohio | 0.0125549613% |
| OH691 | Grover Hill Village, Ohio | 0.0001863854% |
| OH692 | Guernsey County, Ohio | 0.2910222727% |
| OH693 | Guilford Township, Ohio | 0.0060579183% |
| OH694 | Gustavus Township, Ohio | 0.0000511505% |
| OH695 | Guyan Township, Ohio | 0.0003561309% |
| OH696 | Hambden Township, Ohio | 0.0039432026% |
| OH697 | Hamden Village, Ohio | 0.0009493296% |
| OH698 | Hamer Township, Ohio | 0.0000451704% |
| OH699 | Hamersville Village, Ohio | 0.0007131445% |
| OH700 | Hamilton City, Ohio | 0.6764224012% |
| OH701 | Hamilton County, Ohio | 5.8561869769% |
| OH702 | Hamilton Township, Franklin County, Ohio | 0.0255910434% |
| OH703 | Hamilton Township, Jackson County, Ohio | 0.0005248960% |
| OH704 | Hamilton Township, Lawrence County, Ohio | 0.0009909733% |
| OH705 | Hamilton Township, Warren County, Ohio | 0.0450761424% |
| OH706 | Hamler Village, Ohio | 0.0004060738% |
| OH707 | Hancock County, Ohio | 0.2855617267% |
| OH708 | Hanging Rock Village, Ohio | 0.0019993320% |
| OH709 | Hanover Township, Butler County, Ohio | 0.0098235954% |
| OH710 | Hanover Township, Columbiana County, Ohio | 0.0013178391% |
| OH711 | Hanover Township, Licking County, Ohio | 0.0043184009% |
| OH712 | Hanover Village, Ohio | 0.0008062251% |
| OH713 | Hanoverton Village, Ohio | 0.0010440744% |
| OH714 | Harbor View Village, Ohio | 0.0001526700% |
| OH715 | Hardin County, Ohio | 0.2235793641% |
| OH716 | Harding Township, Ohio | 0.0000272955% |
| OH717 | Hardy Township, Ohio | 0.0013901375% |
| OH718 | Harlan Township, Ohio | 0.0030485156% |
| OH719 | Harlem Township, Ohio | 0.0049245646% |
| OH720 | Harmony Township, Clark County, Ohio | 0.0018916876% |
| OH721 | Harmony Township, Morrow County, Ohio | 0.0001180824% |
| OH722 | Harpersfield Township, Ohio | 0.0005048559% |
| OH723 | Harpster Village, Ohio | 0.0000822938% |
| OH724 | Harris Township, Ohio | 0.0004190567% |
| OH725 | Harrisburg Village, Ohio | 0.0002978367% |
| OH726 | Harrison City, Ohio | 0.0560804997% |
| OH727 | Harrison County, Ohio | 0.0770641930% |
| OH728 | Harrison Township, Champaign County, Ohio | 0.0001374611% |
| OH729 | Harrison Township, Gallia County, Ohio | 0.0002811560% |

| State ID | Qualifying Subdivision | Consolidated State Allocation |
|---|---|---|
| OH730 | Harrison Township, Hamilton County, Ohio | 0.0022712769% |
| OH731 | Harrison Township, Henry County, Ohio | 0.0000203037% |
| OH732 | Harrison Township, Knox County, Ohio | 0.0000165369% |
| OH733 | Harrison Township, Licking County, Ohio | 0.0003058095% |
| OH734 | Harrison Township, Vinton County, Ohio | 0.0000199508% |
| OH735 | Harrison Township, Montgomery County, Ohio | 0.0328749640% |
| OH736 | Harrison Township, Muskingum County, Ohio | 0.0004112679% |
| OH737 | Harrison Township, Paulding County, Ohio | 0.0000657831% |
| OH738 | Harrison Township, Perry County, Ohio | 0.0020762554% |
| OH739 | Harrison Township, Pickaway County, Ohio | 0.0068306454% |
| OH740 | Harrison Township, Preble County, Ohio | 0.0015877060% |
| OH741 | Harrison Township, Scioto County, Ohio | 0.0071650064% |
| OH742 | Harrison Township, Van Wert County, Ohio | 0.0001858511% |
| OH743 | | 0.0005201806% |
| OH744 | Harrisville Township, Ohio | 0.0067192115% |
| OH745 | Harrisville Village, Ohio | 0.0000619645% |
| OH746 | Harrod Village, Ohio | 0.0000673593% |
| OH747 | Harrison Township, Vinton County, Ohio | 0.0007413564% |
| OH748 | Hartford Township, Trumbull County, Ohio | 0.0014833648% |
| OH749 | Hartford Village, Ohio | 0.0002502078% |
| OH750 | Hartland Township, Ohio | 0.0000960882% |
| OH751 | Hartsgrove Township, Ohio | 0.0005870417% |
| OH752 | Hartville Village, Ohio | 0.0099058031% |
| OH753 | Harveysburg Village, Ohio | 0.0012100978% |
| OH754 | Haskins Village, Ohio | 0.0008938610% |
| OH755 | Haviland Village, Ohio | 0.0000511646% |
| OH756 | Hayesville Village, Ohio | 0.0000894727% |
| OH757 | Heath City, Ohio | 0.0429986695% |
| OH758 | Hebron Village, Ohio | 0.0150402674% |
| OH759 | Helena Village, Ohio | 0.0000542548% |
| OH760 | Hemlock Village, Ohio | 0.0003549573% |
| OH761 | Henrietta Township, Ohio | 0.0004674808% |
| OH762 | Henry County, Ohio | 0.1089766836% |
| OH763 | Hicksville Township, Ohio | 0.0002096578% |
| OH764 | Hicksville Village, Ohio | 0.0077242363% |
| OH765 | Higginsport Village, Ohio | 0.0015866304% |
| OH766 | Highland County, Ohio | 0.3882850462% |
| OH767 | Highland Heights City, Ohio | 0.0224853394% |
| OH768 | Highland Hills Village, Ohio | 0.0015764629% |

| State ID | Qualifying Subdivision | Consolidated State Allocation |
|---|---|---|
| OH769 | Highland Township, Defiance County, Ohio | 0.0027365866% |
| OH770 | Highland Township, Muskingum County, Ohio | 0.0001705257% |
| OH771 | Highland Village, Ohio | 0.0000677557% |
| OH772 | Hilliard City, Ohio | 0.0500136505% |
| OH773 | Hills and Dales Village, Ohio | 0.0006069453% |
| OH774 | Hillsboro City, Ohio | 0.0707143136% |
| OH775 | Hinckley Township, Ohio | 0.0165323306% |
| OH776 | Hiram Township, Ohio | 0.0008287315% |
| OH777 | Hiram Village, Ohio | 0.0032539898% |
| OH778 | Hocking County, Ohio | 0.2559590488% |
| OH779 | Holgate Village, Ohio | 0.0002774838% |
| OH780 | Holiday City Village, Ohio | 0.0000613051% |
| OH781 | Holland Village, Ohio | 0.0097536077% |
| OH782 | Hollansburg Village, Ohio | 0.0003567645% |
| OH783 | Holloway Village, Ohio | 0.0002671536% |
| OH784 | Holmes County, Ohio | 0.1337033098% |
| OH785 | Holmes Township, Ohio | 0.0003480370% |
| OH786 | Holmesville Village, Ohio | 0.0000436236% |
| OH787 | Homer Township, Medina County, Ohio | 0.0010864103% |
| OH788 | Homer Township, Morgan County, Ohio | 0.0001820827% |
| OH789 | Hopedale Village, Ohio | 0.0002767288% |
| OH790 | Hopewell Township, Licking County, Ohio | 0.0002502078% |
| OH791 | Hopewell Township, Muskingum County, Ohio | 0.0007422883% |
| OH792 | Hopewell Township, Perry County, Ohio | 0.0012909360% |
| OH793 | Hopewell Township, Seneca County, Ohio | 0.0001303525% |
| OH794 | Howard Township, Ohio | 0.0000496108% |
| OH795 | Howland Township, Ohio | 0.0502639031% |
| OH796 | Hoytville Village, Ohio | 0.0002378935% |
| OH797 | Hubbard City, Ohio | 0.0289341396% |
| OH798 | Hubbard Township, Ohio | 0.0153110532% |
| OH799 | Huber Heights City, Ohio | 0.1252489167% |
| OH800 | Hudson City, Ohio | 0.0660214283% |
| OH801 | Hunting Valley Village, Ohio | 0.0076690112% |
| OH802 | Huntington Township, Brown County, Ohio | 0.0072244638% |
| OH803 | Huntington Township, Ross County, Ohio | 0.0066106570% |
| OH804 | Huntsburg Township, Ohio | 0.0006508198% |
| OH805 | Huntsville Village, Ohio | 0.0008479077% |
| OH806 | Huron City, Ohio | 0.0302737409% |
| OH807 | Huron County, Ohio | 0.3638859630% |
| OH808 | Huron Township, Ohio | 0.0007791800% |
| OH809 | Independence City, Ohio | 0.0311578609% |
| OH810 | Independence Township, Ohio | 0.0000751984% |

| State ID | Qualifying Subdivision | Consolidated State Allocation |
|---|---|---|
| OH811 | Irondale Village, Ohio | 0.0001593821% |
| OH812 | Ironton City, Ohio | 0.0888572696% |
| OH813 | Island Creek Township, Ohio | 0.0026616805% |
| OH814 | Israel Township, Ohio | 0.0004746750% |
| OH815 | Ithaca Village, Ohio | 0.0003813690% |
| OH816 | Jackson Center Village, Ohio | 0.0015263144% |
| OH817 | Jackson City, Ohio | 0.0556665988% |
| OH818 | Jackson County, Ohio | 0.4838159524% |
| OH819 | Jackson Township, Allen County, Ohio | 0.0004227108% |
| OH820 | Jackson Township, Ashland County, Ohio | 0.0000162678% |
| OH821 | Jackson Township, Auglaize County, Ohio | 0.0003115915% |
| OH822 | Jackson Township, Brown County, Ohio | 0.0004961005% |
| OH823 | Jackson Township, Clermont County, Ohio | 0.0014652778% |
| OH824 | Jackson Township, Coshocton County, Ohio | 0.0005510719% |
| OH825 | Jackson Township, Crawford County, Ohio | 0.0000108762% |
| OH826 | Jackson Township, Franklin County, Ohio | 0.0661350150% |
| OH827 | Jackson Township, Guernsey County, Ohio | 0.0010334405% |
| OH828 | Jackson Township, Hardin County, Ohio | 0.0015327348% |
| OH829 | Jackson Township, Highland County, Ohio | 0.0000451704% |
| OH830 | Jackson Township, Jackson County, Ohio | 0.0001105044% |
| OH831 | Jackson Township, Mahoning County, Ohio | 0.0058960862% |
| OH832 | Jackson Township, Monroe County, Ohio | 0.0000561065% |
| OH833 | Jackson Township, Montgomery County, Ohio | 0.0086323757% |
| OH834 | Jackson Township, Muskingum County, Ohio | 0.0011435253% |
| OH835 | Jackson Township, Noble County, Ohio | 0.0001207342% |
| OH836 | Jackson Township, Monroe County, Ohio | 0.0001534939% |
| OH837 | Jackson Township, Pickaway County, Ohio | 0.0001894702% |
| OH838 | Jackson Township, Pike County, Ohio | 0.0004309715% |
| OH839 | Jackson Township, Richland County, Ohio | 0.0004638706% |
| OH840 | Jackson Township, Sandusky County, Ohio | 0.0004340387% |
| OH841 | Jackson Township, Seneca County, Ohio | 0.0004311659% |
| OH842 | Jackson Township, Shelby County, Ohio | 0.0013665838% |

| State ID | Qualifying Subdivision | Consolidated State Allocation |
|---|---|---|
| OH843 | Jackson Township, Stark County, Ohio | 0.1371869620% |
| OH844 | Jackson Township, Union County, Ohio | 0.0001416902% |
| OH845 | Jackson Township, Vinton County, Ohio | 0.0000910316% |
| OH846 | Jackson Township, Wood County, Ohio | 0.0001346914% |
| OH847 | Jackson Township, Wyandot County, Ohio | 0.0001214367% |
| OH848 | Jacksonburg Village, Ohio | 0.0002870780% |
| OH849 | Jacksonville Village, Ohio | 0.0008441727% |
| OH850 | Jamestown Village, Ohio | 0.0034877253% |
| OH851 | Jefferson County, Ohio | 0.6622324840% |
| OH852 | Jefferson Township, Adams County, Ohio | 0.0007642272% |
| OH853 | Jefferson Township, Brown County, Ohio | 0.0006821382% |
| OH854 | Jefferson Township, Clinton County, Ohio | 0.0014720474% |
| OH855 | Jefferson Township, Coshocton County, Ohio | 0.0000612302% |
| OH856 | Jefferson Township, Crawford County, Ohio | 0.0004567985% |
| OH857 | Jefferson Township, Fayette County, Ohio | 0.0005898074% |
| OH858 | Jefferson Township, Franklin County, Ohio | 0.0261561693% |
| OH859 | Jefferson Township, Greene County, Ohio | 0.0000619123% |
| OH860 | Jefferson Township, Guernsey County, Ohio | 0.0000679895% |
| OH861 | Jefferson Township, Jackson County, Ohio | 0.0000828783% |
| OH862 | Jefferson Township, Knox County, Ohio | 0.0006284039% |
| OH863 | Jefferson Township, Logan County, Ohio | 0.0002493846% |
| OH864 | Jefferson Township, Madison County, Ohio | 0.0262668976% |
| OH865 | Jefferson Township, Montgomery County, Ohio | 0.0133322246% |
| OH866 | Jefferson Township, Muskingum County, Ohio | 0.0005015462% |
| OH867 | Jefferson Township, Noble County, Ohio | 0.0000172477% |
| OH868 | Jefferson Township, Preble County, Ohio | 0.0008020371% |
| OH869 | Jefferson Township, Richland County, Ohio | 0.0017662765% |
| OH870 | Jefferson Township, Ross County, Ohio | 0.0009148677% |
| OH871 | Jefferson Township, Scioto County, Ohio | 0.0036109358% |
| OH872 | Jefferson Township, Tuscarawas County, Ohio | 0.0008079949% |

| State ID | Qualifying Subdivision | Consolidated State Allocation |
|---|---|---|
| OH873 | Jefferson Township, Williams County, Ohio | 0.0002200224% |
| OH874 | Jefferson Village, Ohio | 0.0039566613% |
| OH875 | Jeffersonville Village, Ohio | 0.0000112344% |
| OH876 | Jenera Village, Ohio | 0.0001194701% |
| OH877 | Jennings Township, Ohio | 0.0002731862% |
| OH878 | Jerome Township, Ohio | 0.0044044550% |
| OH879 | Jeromesville Village, Ohio | 0.0003085668% |
| OH880 | Jerry City Village, Ohio | 0.0003417298% |
| OH881 | Jersey Township, Ohio | 0.0017699883% |
| OH882 | Jerusalem Township, Ohio | 0.0021563480% |
| OH883 | Jerusalem Village, Ohio | 0.0000311703% |
| OH884 | Jewett Village, Ohio | 0.0001813051% |
| OH885 | Johnson Township, Ohio | 0.0002326265% |
| OH886 | Johnston Township, Ohio | 0.0002216522% |
| OH887 | Johnstown Village, Ohio | 0.0092206199% |
| OH888 | Junction City Village, Ohio | 0.0017212480% |
| OH889 | Kalida Village, Ohio | 0.0022682733% |
| OH890 | Kelleys Island Village, Ohio | 0.0028777715% |
| OH891 | Kent City, Ohio | 0.0513285414% |
| OH892 | Kenton City, Ohio | 0.0306658035% |
| OH893 | Kettering City, Ohio | 0.3384195127% |
| OH894 | Kettlersville Village, Ohio | 0.0000266218% |
| OH895 | Killbuck Township, Ohio | 0.0002093931% |
| OH896 | Killbuck Village, Ohio | 0.0010702314% |
| OH897 | Kingston Township, Ohio | 0.0000164977% |
| OH898 | Kingston Village, Ohio | 0.0076824625% |
| OH899 | Kingsville Township, Ohio | 0.0011036385% |
| OH900 | Kinsman Township, Ohio | 0.0020801208% |
| OH901 | Kipton Village, Ohio | 0.0000973918% |
| OH902 | Kirby Village, Ohio | 0.0000472254% |
| OH903 | Kirkersville Village, Ohio | 0.0005560173% |
| OH904 | Kirkwood Township, Ohio | 0.0000140607% |
| OH905 | Kirtland City, Ohio | 0.0223930205% |
| OH906 | Kirtland Hills Village, Ohio | 0.0096850050% |
| OH907 | Knox County, Ohio | 0.3115395206% |
| OH908 | Knox Township, Columbiana County, Ohio | 0.0005191487% |
| OH909 | Knox Township, Guernsey County, Ohio | 0.0002039685% |
| OH910 | Knox Township, Jefferson County, Ohio | 0.0010041070% |
| OH911 | Knox Township, Vinton County, Ohio | 0.0001170406% |
| OH912 | La Grange Township, Ohio | 0.0042170664% |
| OH913 | La Rue Village, Ohio | 0.0006694539% |
| OH914 | Lafayette Township, Ohio | 0.0073805047% |
| OH915 | Lafayette Village, Ohio | 0.0000886329% |
| OH916 | Lagrange Village, Ohio | 0.0054247251% |
| OH917 | Lake County, Ohio | 1.2794251773% |
| OH918 | Lake Township, Stark County, Ohio | 0.0367336076% |
| OH919 | Lake Township, Wood County, Ohio | 0.0141058613% |

| State ID | Qualifying Subdivision | Consolidated State Allocation |
|---|---|---|
| OH920 | Lakeline Village, Ohio | 0.0000947652% |
| OH921 | Lakemore Village, Ohio | 0.0083562888% |
| OH922 | Lakeview Village, Ohio | 0.0008279569% |
| OH923 | Lakewood City, Ohio | 0.1008106545% |
| OH924 | Lancaster City, Ohio | 0.1565040398% |
| OH925 | Latty Township, Ohio | 0.0000877108% |
| OH926 | Latty Village, Ohio | 0.0000219277% |
| OH927 | Laura Village, Ohio | 0.0001135686% |
| OH928 | Laurel Township, Ohio | 0.0001089904% |
| OH929 | Laurelville Village, Ohio | 0.0007183460% |
| OH930 | Lawrence County, Ohio | 0.5322395718% |
| OH931 | Lawrence Township, Lawrence County, Ohio | 0.0093186258% |
| OH932 | Lawrence Township, Stark County, Ohio | 0.0140521883% |
| OH933 | Lawrence Township, Tuscarawas County, Ohio | 0.0052322595% |
| OH934 | Lawrence Township, Washington County, Ohio | 0.0000334215% |
| OH935 | Lebanon City, Ohio | 0.0873597515% |
| OH936 | Lebanon Township, Ohio | 0.0004736376% |
| OH937 | Lee Township, Athens County, Ohio | 0.0005836255% |
| OH938 | Lee Township, Carroll County, Ohio | 0.0000980404% |
| OH939 | Lee Township, Monroe County, Ohio | 0.0000872768% |
| OH940 | Leesburg Township, Ohio | 0.0001989692% |
| OH941 | Leesburg Village, Ohio | 0.0054882077% |
| OH942 | Leesville Village, Ohio | 0.0000217868% |
| OH943 | Leetonia Village, Ohio | 0.0074544436% |
| OH944 | Leipsic Village, Ohio | 0.0030629968% |
| OH945 | Lemon Township, Ohio | 0.0041524079% |
| OH946 | Lenox Township, Ohio | 0.0002582984% |
| OH947 | Leroy Township, Ohio | 0.0053731877% |
| OH948 | Letart Township, Ohio | 0.0005413001% |
| OH949 | Lewis Township, Ohio | 0.0039998104% |
| OH950 | Lewisburg Village, Ohio | 0.0132254277% |
| OH951 | Lewisville Village, Ohio | 0.0001745536% |
| OH952 | Lexington Township, Ohio | 0.0014349065% |
| OH953 | Lexington Village, Ohio | 0.0093220146% |
| OH954 | Liberty Center Village, Ohio | 0.0002842517% |
| OH955 | Liberty Township, Adams County, Ohio | 0.0005534059% |
| OH956 | Liberty Township, Butler County, Ohio | 0.1149425287% |
| OH957 | Liberty Township, Clinton County, Ohio | 0.0016058699% |
| OH958 | Liberty Township, Crawford County, Ohio | 0.0001413900% |
| OH959 | Liberty Township, Darke County, Ohio | 0.0010825959% |
| OH960 | Liberty Township, Delaware County, Ohio | 0.0646792482% |
| OH961 | Liberty Township, Guernsey County, Ohio | 0.0001631748% |

| State ID | Qualifying Subdivision | Consolidated State Allocation |
|---|---|---|
| OH962 | Liberty Township, Hancock County, Ohio | 0.0013703927% |
| OH963 | Liberty Township, Hardin County, Ohio | 0.0010773571% |
| OH964 | Liberty Township, Henry County, Ohio | 0.0006632539% |
| OH965 | Liberty Township, Highland County, Ohio | 0.0016487208% |
| OH966 | Liberty Township, Jackson County, Ohio | 0.0018785750% |
| OH967 | Liberty Township, Knox County, Ohio | 0.0003803498% |
| OH968 | Liberty Township, Licking County, Ohio | 0.0000926695% |
| OH969 | Liberty Township, Logan County, Ohio | 0.0003591138% |
| OH970 | Liberty Township, Mercer County, Ohio | 0.0002526633% |
| OH971 | Liberty Township, Putnam County, Ohio | 0.0002235160% |
| OH972 | Liberty Township, Seneca County, Ohio | 0.0003409218% |
| OH973 | Liberty Township, Trumbull County, Ohio | 0.0688997396% |
| OH974 | Liberty Township, Union County, Ohio | 0.0017726349% |
| OH975 | Liberty Township, Wood County, Ohio | 0.0002142817% |
| OH976 | Lick Township, Ohio | 0.0000552522% |
| OH977 | Licking County, Ohio | 0.7119059883% |
| OH978 | Licking Township, Licking County, Ohio | 0.0031507646% |
| OH979 | Licking Township, Muskingum County, Ohio | 0.0012839582% |
| OH980 | Lima City, Ohio | 0.1727455397% |
| OH981 | Limaville Village, Ohio | 0.0003869608% |
| OH982 | Lincoln Heights Village, Ohio | 0.0083419326% |
| OH983 | Lincoln Township, Ohio | 0.0001771237% |
| OH984 | Lindsey Village, Ohio | 0.0006510581% |
| OH985 | Linndale Village, Ohio | 0.0028091858% |
| OH986 | Lisbon Village, Ohio | 0.0009584285% |
| OH987 | Litchfield Township, Ohio | 0.0019838797% |
| OH988 | Lithopolis Village, Ohio | 0.0014069809% |
| OH989 | Liverpool Township, Columbiana County, Ohio | 0.0053112911% |
| OH990 | Liverpool Township, Medina County, Ohio | 0.0054202427% |
| OH991 | Lockbourne Village, Ohio | 0.0000076368% |
| OH992 | Lockington Village, Ohio | 0.0000443696% |
| OH993 | Lockland Village, Ohio | 0.0146296956% |
| OH994 | Lodi Township, Ohio | 0.0003856097% |
| OH995 | Lodi Village, Ohio | 0.0068845348% |
| OH996 | Logan City, Ohio | 0.0081742815% |
| OH997 | Logan County, Ohio | 0.2671308245% |
| OH998 | Logan Township, Ohio | 0.0001602471% |
| OH999 | London City, Ohio | 0.0432082694% |
| OH1000 | Londonderry Township, Ohio | 0.0001223811% |
| OH1001 | Lorain City, Ohio | 0.2833225817% |
| OH1002 | Lorain County, Ohio | 1.3357776870% |
| OH1003 | Lordstown Village, Ohio | 0.0208012082% |

| State ID | Qualifying Subdivision | Consolidated State Allocation |
|---|---|---|
| OH1004 | Lore City Village, Ohio | 0.0001903706% |
| OH1005 | Lostcreek Township, Ohio | 0.0008063368% |
| OH1006 | Loudon Township, Carroll County, Ohio | 0.0003703748% |
| OH1007 | Loudon Township, Seneca County, Ohio | 0.0000802169% |
| OH1008 | Loudonville Village, Ohio | 0.0063961356% |
| OH1009 | Louisville City, Ohio | 0.0170110645% |
| OH1010 | Loveland City, Ohio | 0.0476149868% |
| OH1011 | Lowell Village, Ohio | 0.0000835538% |
| OH1012 | Lowellville Village, Ohio | 0.0039921417% |
| OH1013 | Lower Salem Village, Ohio | 0.0000220891% |
| OH1014 | Lucas County, Ohio | 3.1972089435% |
| OH1015 | Lucas Village, Ohio | 0.0007671706% |
| OH1016 | Luckey Village, Ohio | 0.0005693772% |
| OH1017 | Ludlow Falls Village, Ohio | 0.0002558525% |
| OH1018 | Ludlow Township, Ohio | 0.0000501323% |
| OH1019 | Lykens Township, Ohio | 0.0000217523% |
| OH1020 | Lynchburg Village, Ohio | 0.0028908592% |
| OH1021 | Lyndhurst City, Ohio | 0.0338761729% |
| OH1022 | Lynn Township, Ohio | 0.0000111068% |
| OH1023 | Lyons Village, Ohio | 0.0001442518% |
| OH1024 | Macedonia City, Ohio | 0.0527014847% |
| OH1025 | Macksburg Village, Ohio | 0.0000477742% |
| OH1026 | Mad River Township, Champaign County, Ohio | 0.0003806616% |
| OH1027 | Mad River Township, Clark County, Ohio | 0.0132962505% |
| OH1028 | Madeira City, Ohio | 0.0133187012% |
| OH1029 | Madison County, Ohio | 0.2562654482% |
| OH1030 | Madison Township, Butler County, Ohio | 0.0065436778% |
| OH1031 | Madison Township, Clark County, Ohio | 0.0028035083% |
| OH1032 | Madison Township, Columbiana County, Ohio | 0.0001863611% |
| OH1033 | Madison Township, Fayette County, Ohio | 0.0003651188% |
| OH1034 | Madison Township, Franklin County, Ohio | 0.0648596631% |
| OH1035 | Madison Township, Guernsey County, Ohio | 0.0001087832% |
| OH1036 | Madison Township, Hancock County, Ohio | 0.0001546084% |
| OH1037 | Madison Township, Highland County, Ohio | 0.0000451704% |
| OH1038 | Madison Township, Lake County, Ohio | 0.0185550292% |
| OH1039 | Madison Township, Licking County, Ohio | 0.0016124501% |
| OH1040 | Madison Township, Muskingum County, Ohio | 0.0000200618% |
| OH1041 | Madison Township, Pickaway County, Ohio | 0.0005781272% |

| State ID | Qualifying Subdivision | Consolidated State Allocation |
|---|---|---|
| OH1042 | Madison Township, Richland County, Ohio | 0.0162443911% |
| OH1043 | Madison Township, Sandusky County, Ohio | 0.0010398844% |
| OH1044 | Madison Township, Scioto County, Ohio | 0.0090415557% |
| OH1045 | Madison Township, Williams County, Ohio | 0.0001650168% |
| OH1046 | Madison Village, Ohio | 0.0069557668% |
| OH1047 | Magnetic Springs Village, Ohio | 0.0003286007% |
| OH1048 | Magnolia Village, Ohio | 0.0039121470% |
| OH1049 | Mahoning County, Ohio | 1.6000258367% |
| OH1050 | Maineville Village, Ohio | 0.0020362222% |
| OH1051 | Malaga Township, Ohio | 0.0000561065% |
| OH1052 | Malinta Village, Ohio | 0.0000609111% |
| OH1053 | Malta Village, Ohio | 0.0001392397% |
| OH1054 | Malvern Village, Ohio | 0.0005882424% |
| OH1055 | Manchester Township, Ohio | 0.0013966912% |
| OH1056 | Manchester Village, Ohio | 0.0025562084% |
| OH1057 | Mansfield City, Ohio | 0.2140405926% |
| OH1058 | Mantua Township, Ohio | 0.0000649985% |
| OH1059 | Mantua Village, Ohio | 0.0015884020% |
| OH1060 | Maple Heights City, Ohio | 0.0395380059% |
| OH1061 | Marble Cliff Village, Ohio | 0.0004658471% |
| OH1062 | Marblehead Village, Ohio | 0.0019235388% |
| OH1063 | Marengo Village, Ohio | 0.0002597814% |
| OH1064 | Margaretta Township, Ohio | 0.0078229674% |
| OH1065 | Mariemont Village, Ohio | 0.0153812210% |
| OH1066 | Marietta City, Ohio | 0.0852917164% |
| OH1067 | Marietta Township, Ohio | 0.0002088845% |
| OH1068 | Marion City, Ohio | 0.2496505326% |
| OH1069 | Marion County, Ohio | 0.3374233828% |
| OH1070 | Marion Township, Allen County, Ohio | 0.0001840837% |
| OH1071 | Marion Township, Clinton County, Ohio | 0.0020965523% |
| OH1072 | Marion Township, Fayette County, Ohio | 0.0007695582% |
| OH1073 | Marion Township, Hardin County, Ohio | 0.0006108726% |
| OH1074 | Marion Township, Henry County, Ohio | 0.0000947506% |
| OH1075 | Marion Township, Hocking County, Ohio | 0.0001634856% |
| OH1076 | Marion Township, Marion County, Ohio | 0.0526451142% |
| OH1077 | Marion Township, Mercer County, Ohio | 0.0015069562% |
| OH1078 | Marion Township, Pike County, Ohio | 0.0001943597% |
| OH1079 | Mark Township, Ohio | 0.0001324155% |
| OH1080 | Marlboro Township, Delaware County, Ohio | 0.0001979724% |
| OH1081 | Marlboro Township, Stark County, Ohio | 0.0048193068% |
| OH1082 | Marseilles Township, Ohio | 0.0000067465% |
| OH1083 | Marseilles Village, Ohio | 0.0000067465% |
| OH1084 | Marshall Township, Ohio | 0.0006323861% |
| OH1085 | Marshallville Village, Ohio | 0.0004600557% |

| State ID | Qualifying Subdivision | Consolidated State Allocation |
|---|---|---|
| OH1086 | Martins Ferry City, Ohio | 0.0347299689% |
| OH1087 | Martinsburg Village, Ohio | 0.0000165369% |
| OH1088 | Martinsville Village, Ohio | 0.0006022012% |
| OH1089 | Mary Ann Township, Ohio | 0.0009452294% |
| OH1090 | Marysville City, Ohio | 0.0386422342% |
| OH1091 | Mason City, Ohio | 0.1510527828% |
| OH1092 | Mason Township, Ohio | 0.0000347710% |
| OH1093 | Massie Township, Ohio | 0.0001279911% |
| OH1094 | Massillon City, Ohio | 0.1194930798% |
| OH1095 | Matamoras Village, Ohio | 0.0003175044% |
| OH1096 | Maumee City, Ohio | 0.0830057490% |
| OH1097 | Mayfield Heights City, Ohio | 0.0460098010% |
| OH1098 | Mayfield Village, Ohio | 0.0222206201% |
| OH1099 | McArthur Village, Ohio | 0.0034201873% |
| OH1100 | McClure Village, Ohio | 0.0000744469% |
| OH1101 | McComb Village, Ohio | 0.0019536880% |
| OH1102 | McConnelsville Village, Ohio | 0.0038344466% |
| OH1103 | McDonald Township, Ohio | 0.0004331642% |
| OH1104 | McDonald Village, Ohio | 0.0085762358% |
| OH1105 | McGuffey Village, Ohio | 0.0000111068% |
| OH1106 | McKean Township, Ohio | 0.0016773188% |
| OH1107 | McLean Township, Ohio | 0.0000088739% |
| OH1108 | Mead Township, Ohio | 0.0016310431% |
| OH1109 | Mecca Township, Ohio | 0.0015686157% |
| OH1110 | Mechanicsburg Village, Ohio | 0.0059742716% |
| OH1111 | Medina City, Ohio | 0.0850942672% |
| OH1112 | Medina County, Ohio | 0.7825696764% |
| OH1113 | Medina Township, Ohio | 0.0180792844% |
| OH1114 | Meigs County, Ohio | 0.1986571471% |
| OH1115 | Meigs Township, Ohio | 0.0019764498% |
| OH1116 | Meigsville Township, Ohio | 0.0000749752% |
| OH1117 | Melrose Village, Ohio | 0.0001123652% |
| OH1118 | Mendon Village, Ohio | 0.0000902369% |
| OH1119 | Mentor City, Ohio | 0.2495262895% |
| OH1120 | Mentor-On-The-Lake City, Ohio | 0.0195974466% |
| OH1121 | Mercer County, Ohio | 0.1655486085% |
| OH1122 | Mesopotamia Township, Ohio | 0.0029496795% |
| OH1123 | Metamora Village, Ohio | 0.0001589872% |
| OH1124 | Meyers Lake Village, Ohio | 0.0015027860% |
| OH1125 | Miami County, Ohio | 0.5778482109% |
| OH1126 | Miami Township, Clermont County, Ohio | 0.2187745945% |
| OH1127 | Miami Township, Greene County, Ohio | 0.0056649739% |
| OH1128 | Miami Township, Hamilton County, Ohio | 0.0222368033% |
| OH1129 | Miami Township, Logan County, Ohio | 0.0002394092% |
| OH1130 | Miami Township, Montgomery County, Ohio | 0.1354683508% |
| OH1131 | Miamisburg City, Ohio | 0.1660413479% |

| State ID | Qualifying Subdivision | Consolidated State Allocation |
|---|---|---|
| OH1132 | Middle Point Village, Ohio | 0.0010159860% |
| OH1133 | Middleburg Heights City, Ohio | 0.0377244809% |
| OH1134 | Middlebury Township, Ohio | 0.0002811281% |
| OH1135 | Middlefield Village, Ohio | 0.0110639374% |
| OH1136 | Middleport Village, Ohio | 0.0066985891% |
| OH1137 | Middleton Township, Columbiana County, Ohio | 0.0013311506% |
| OH1138 | Middleton Township, Wood County, Ohio | 0.0032264709% |
| OH1139 | Middletown City, Ohio | 0.5826547123% |
| OH1140 | Midland Village, Ohio | 0.0000223037% |
| OH1141 | Midvale Village, Ohio | 0.0004926798% |
| OH1142 | Midway Village, Ohio | 0.0006778443% |
| OH1143 | Mifflin Township, Ashland County, Ohio | 0.0003416231% |
| OH1144 | Mifflin Township, Franklin County, Ohio | 0.0915733216% |
| OH1145 | Mifflin Township, Pike County, Ohio | 0.0001267563% |
| OH1146 | Mifflin Township, Richland County, Ohio | 0.0080552911% |
| OH1147 | Mifflin Township, Wyandot County, Ohio | 0.0001214367% |
| OH1148 | Mifflin Village, Ohio | 0.0001545438% |
| OH1149 | Milan Township, Ohio | 0.0020258680% |
| OH1150 | Milan Village, Ohio | 0.0040820332% |
| OH1151 | Milford Center Village, Ohio | 0.0000633084% |
| OH1152 | Milford City, Ohio | 0.0751522099% |
| OH1153 | Milford Township, Butler County, Ohio | 0.0015672512% |
| OH1154 | Milford Township, Defiance County, Ohio | 0.0002979348% |
| OH1155 | Mill Creek Township, Coshocton County, Ohio | 0.0000229613% |
| OH1156 | Mill Creek Township, Williams County, Ohio | 0.0000628635% |
| OH1157 | Mill Township, Ohio | 0.0121593375% |
| OH1158 | Millbury Village, Ohio | 0.0009905091% |
| OH1159 | Millcreek Township, Ohio | 0.0000180881% |
| OH1160 | Milledgeville Village, Ohio | 0.0000257235% |
| OH1161 | Miller City Village, Ohio | 0.0000248351% |
| OH1162 | Miller Township, Ohio | 0.0008599212% |
| OH1163 | Millersburg Village, Ohio | 0.0018263731% |
| OH1164 | Millersport Village, Ohio | 0.0058664571% |
| OH1165 | Millville Village, Ohio | 0.0076100550% |
| OH1166 | Millwood Township, Ohio | 0.0000543916% |
| OH1167 | Milton Center Village, Ohio | 0.0000061223% |
| OH1168 | Milton Township, Ashland County, Ohio | 0.0000162678% |
| OH1169 | Milton Township, Mahoning County, Ohio | 0.0048642711% |
| OH1170 | Miltonsburg Village, Ohio | 0.0000172975% |

| State ID | Qualifying Subdivision | Consolidated State Allocation |
|---|---|---|
| OH1171 | Mineral City Village, Ohio | 0.0026506173% |
| OH1172 | Minerva Park Village, Ohio | 0.0030776456% |
| OH1173 | Minerva Village, Ohio | 0.0118214870% |
| OH1174 | Mingo Junction Village, Ohio | 0.0074909571% |
| OH1175 | Minster Village, Ohio | 0.0056442578% |
| OH1176 | Mississinawa Township, Ohio | 0.0003444623% |
| OH1177 | Mogadore Village, Ohio | 0.0107618198% |
| OH1178 | Monclova Township, Ohio | 0.0108181339% |
| OH1179 | Monday Creek Township, Ohio | 0.0000430312% |
| OH1180 | Monroe City, Ohio | 0.1198391105% |
| OH1181 | Monroe County, Ohio | 0.0768222745% |
| OH1182 | Monroe Township, Adams County, Ohio | 0.0016865705% |
| OH1183 | Monroe Township, Allen County, Ohio | 0.0002727166% |
| OH1184 | Monroe Township, Carroll County, Ohio | 0.0010130841% |
| OH1185 | Monroe Township, Clermont County, Ohio | 0.0034821896% |
| OH1186 | Monroe Township, Darke County, Ohio | 0.0006151113% |
| OH1187 | Monroe Township, Guernsey County, Ohio | 0.0001903706% |
| OH1188 | Monroe Township, Harrison County, Ohio | 0.0003530677% |
| OH1189 | Monroe Township, Knox County, Ohio | 0.0021828768% |
| OH1190 | Monroe Township, Licking County, Ohio | 0.0160503654% |
| OH1191 | Monroe Township, Logan County, Ohio | 0.0001895323% |
| OH1192 | Monroe Township, Muskingum County, Ohio | 0.0001203711% |
| OH1193 | Monroe Township, Perry County, Ohio | 0.0000753046% |
| OH1194 | Monroe Township, Pickaway County, Ohio | 0.0003740823% |
| OH1195 | Monroe Township, Preble County, Ohio | 0.0020296448% |
| OH1196 | Monroe Township, Putnam County, Ohio | 0.0007698884% |
| OH1197 | Monroe Township, Richland County, Ohio | 0.0011596765% |
| OH1198 | Monroeville Village, Ohio | 0.0057515643% |
| OH1199 | Monterey Township, Ohio | 0.0001158972% |
| OH1200 | Montezuma Village, Ohio | 0.0003248528% |
| OH1201 | Montgomery City, Ohio | 0.0491831661% |
| OH1202 | Montgomery County, Ohio | 5.1644746001% |
| OH1203 | Montgomery Township, Marion County, Ohio | 0.0007252418% |
| OH1204 | Montgomery Township, Wood County, Ohio | 0.0011448768% |
| OH1205 | Montpelier Village, Ohio | 0.0054141221% |
| OH1206 | Montville Township, Geauga County, Ohio | 0.0005742528% |
| OH1207 | Montville Township, Medina County, Ohio | 0.0202875314% |

| State ID | Qualifying Subdivision | Consolidated State Allocation |
|---|---|---|
| OH1208 | Moorefield Township, Ohio | 0.0090773788% |
| OH1209 | Moraine City, Ohio | 0.0890573422% |
| OH1210 | Moreland Hills Village, Ohio | 0.0034611065% |
| OH1211 | Morgan County, Ohio | 0.0873568346% |
| OH1212 | Morgan Township, Ashtabula County, Ohio | 0.0013032327% |
| OH1213 | Morgan Township, Butler County, Ohio | 0.0060266465% |
| OH1214 | Morgan Township, Gallia County, Ohio | 0.0004498495% |
| OH1215 | Morgan Township, Knox County, Ohio | 0.0013394926% |
| OH1216 | Morgan Township, Scioto County, Ohio | 0.0014216283% |
| OH1217 | Morral Village, Ohio | 0.0008926053% |
| OH1218 | Morris Township, Ohio | 0.0000330739% |
| OH1219 | Morristown Village, Ohio | 0.0004780643% |
| OH1220 | Morrow County, Ohio | 0.2192732037% |
| OH1221 | Morrow Village, Ohio | 0.0015475289% |
| OH1222 | Moscow Village, Ohio | 0.0010343137% |
| OH1223 | Moulton Township, Ohio | 0.0002403706% |
| OH1224 | Mount Blanchard Village, Ohio | 0.0000632489% |
| OH1225 | Mount Cory Village, Ohio | 0.0001194701% |
| OH1226 | Mount Eaton Village, Ohio | 0.0003286112% |
| OH1227 | Mount Gilead Village, Ohio | 0.0047705309% |
| OH1228 | Mount Healthy City, Ohio | 0.0150472097% |
| OH1229 | Mount Orab Village, Ohio | 0.0858253892% |
| OH1230 | Mount Pleasant Township, Ohio | 0.0009562924% |
| OH1231 | Mount Pleasant Village, Ohio | 0.0001593821% |
| OH1232 | Mount Sterling Village, Ohio | 0.0092167280% |
| OH1233 | Mount Vernon City, Ohio | 0.0916146794% |
| OH1234 | Mount Victory Village, Ohio | 0.0003726928% |
| OH1235 | Mowrystown Village, Ohio | 0.0099826658% |
| OH1236 | Munroe Falls City, Ohio | 0.0144765234% |
| OH1237 | Munson Township, Ohio | 0.0126431327% |
| OH1238 | Murray City Village, Ohio | 0.0003666041% |
| OH1239 | Muskingum County, Ohio | 0.5186890264% |
| OH1240 | Muskingum Township, Ohio | 0.0034591272% |
| OH1241 | Mutual Village, Ohio | 0.0000512624% |
| OH1242 | Napoleon City, Ohio | 0.0200262083% |
| OH1243 | Napoleon Township, Ohio | 0.0008595230% |
| OH1244 | Nashville Village, Ohio | 0.0001163295% |
| OH1245 | Navarre Village, Ohio | 0.0045125337% |
| OH1246 | Nellie Village, Ohio | 0.0000766034% |
| OH1247 | Nelsonville City, Ohio | 0.0153618582% |
| OH1248 | Nevada Village, Ohio | 0.0000539719% |
| OH1249 | Neville Village, Ohio | 0.0000172386% |
| OH1250 | New Albany City, Ohio | 0.0355984449% |
| OH1251 | New Alexandria Village, Ohio | 0.0001593821% |
| OH1252 | New Athens Village, Ohio | 0.0001049661% |
| OH1253 | New Bavaria Village, Ohio | 0.0001925555% |
| OH1254 | New Bloomington Village, Ohio | 0.0006286558% |
| OH1255 | New Boston Village, Ohio | 0.0217793450% |

| State ID | Qualifying Subdivision | Consolidated State Allocation |
|---|---|---|
| OH1256 | New Bremen Village, Ohio | 0.0076829566% |
| OH1257 | New Carlisle City, Ohio | 0.0121258538% |
| OH1258 | New Concord Village, Ohio | 0.0073426360% |
| OH1259 | New Franklin City, Ohio | 0.0293867642% |
| OH1260 | New Haven Township, Ohio | 0.0016334992% |
| OH1261 | New Holland Village, Ohio | 0.0001903085% |
| OH1262 | New Jasper Township, Ohio | 0.0016406755% |
| OH1263 | New Knoxville Village, Ohio | 0.0011840478% |
| OH1264 | New Lebanon Village, Ohio | 0.0058388430% |
| OH1265 | New Lexington Village, Ohio | 0.0129954223% |
| OH1266 | New London Township, Ohio | 0.0002882646% |
| OH1267 | New London Village, Ohio | 0.0030473682% |
| OH1268 | New Madison Village, Ohio | 0.0016608005% |
| OH1269 | New Market Township, Ohio | 0.0002484374% |
| OH1270 | New Miami Village, Ohio | 0.0024074272% |
| OH1271 | New Middletown Village, Ohio | 0.0007615778% |
| OH1272 | New Paris Village, Ohio | 0.0016204423% |
| OH1273 | New Philadelphia City, Ohio | 0.0774788253% |
| OH1274 | New Richmond Village, Ohio | 0.0330808011% |
| OH1275 | New Riegel Village, Ohio | 0.0002406507% |
| OH1276 | New Russia Township, Ohio | 0.0008375698% |
| OH1277 | New Straitsville Village, Ohio | 0.0021300444% |
| OH1278 | New Vienna Village, Ohio | 0.0009144537% |
| OH1279 | New Washington Village, Ohio | 0.0012290055% |
| OH1280 | New Waterford Village, Ohio | 0.0048586998% |
| OH1281 | New Weston Village, Ohio | 0.0000861156% |
| OH1282 | Newark City, Ohio | 0.1777772576% |
| OH1283 | Newark Township, Ohio | 0.0018255901% |
| OH1284 | Newberry Township, Ohio | 0.0019874499% |
| OH1285 | Newburgh Heights Village, Ohio | 0.0042789708% |
| OH1286 | Newbury Township, Ohio | 0.0027755552% |
| OH1287 | Newcomerstown Village, Ohio | 0.0076759513% |
| OH1288 | Newton Falls Village, Ohio | 0.0365044154% |
| OH1289 | Newton Township, Licking County, Ohio | 0.0011027676% |
| OH1290 | Newton Township, Muskingum County, Ohio | 0.0020262466% |
| OH1291 | Newton Township, Pike County, Ohio | 0.0002281614% |
| OH1292 | Newton Township, Trumbull County, Ohio | 0.0026939270% |
| OH1293 | Newtonsville Village, Ohio | 0.0005516340% |
| OH1294 | Newtown Village, Ohio | 0.0057282940% |
| OH1295 | Ney Village, Ohio | 0.0000662077% |
| OH1296 | Nile Township, Ohio | 0.0052315920% |
| OH1297 | Niles City, Ohio | 0.1643806952% |
| OH1298 | Nimishillen Township, Ohio | 0.0122610291% |
| OH1299 | Noble County, Ohio | 0.0987433126% |
| OH1300 | Noble Township, Auglaize County, Ohio | 0.0000089026% |
| OH1301 | Noble Township, Defiance County, Ohio | 0.0003420733% |

| State ID | Qualifying Subdivision | Consolidated State Allocation |
|---|---|---|
| OH1302 | Noble Township, Noble County, Ohio | 0.0008278915% |
| OH1303 | North Baltimore Village, Ohio | 0.0034529973% |
| OH1304 | North Bend Village, Ohio | 0.0025608089% |
| OH1305 | North Bloomfield Township, Ohio | 0.0004132886% |
| OH1306 | North Canton City, Ohio | 0.0524878920% |
| OH1307 | North College Hill City, Ohio | 0.0194144077% |
| OH1308 | North Fairfield Village, Ohio | 0.0000686344% |
| OH1309 | North Hampton Village, Ohio | 0.0018236413% |
| OH1310 | North Kingsville Village, Ohio | 0.0058586766% |
| OH1311 | North Lewisburg Village, Ohio | 0.0040569220% |
| OH1312 | North Olmsted City, Ohio | 0.0399884238% |
| OH1313 | North Perry Village, Ohio | 0.0021416939% |
| OH1314 | North Randall Village, Ohio | 0.0010272691% |
| OH1315 | North Ridgeville City, Ohio | 0.1099748579% |
| OH1316 | North Robinson Village, Ohio | 0.0000652569% |
| OH1317 | North Royalton City, Ohio | 0.0490362937% |
| OH1318 | North Star Village, Ohio | 0.0006041028% |
| OH1319 | North Township, Ohio | 0.0006202542% |
| OH1320 | Northfield Center Township, Ohio | 0.0055419447% |
| OH1321 | Northfield Village, Ohio | 0.0204907382% |
| OH1322 | Northwest Township, Ohio | 0.0003378915% |
| OH1323 | Northwood City, Ohio | 0.0154037964% |
| OH1324 | Norton City, Ohio | 0.0374368018% |
| OH1325 | Norwalk City, Ohio | 0.0671930963% |
| OH1326 | Norwalk Township, Ohio | 0.0009746088% |
| OH1327 | Norwich Township, Franklin County, Ohio | 0.0881825657% |
| OH1328 | Norwich Township, Huron County, Ohio | 0.0005490754% |
| OH1329 | Norwich Village, Ohio | 0.0000776491% |
| OH1330 | Norwood City, Ohio | 0.1133550899% |
| OH1331 | Nottingham Township, Ohio | 0.0002290169% |
| OH1332 | Oak Harbor Village, Ohio | 0.0043210926% |
| OH1333 | Oak Hill Village, Ohio | 0.0009945397% |
| OH1334 | Oakwood City, Ohio | 0.0665292396% |
| OH1335 | Oakwood Village, Cuyahoga County, Ohio | 0.0160412015% |
| OH1336 | Oakwood Village, Paulding County, Ohio | 0.0006103209% |
| OH1337 | Oberlin City, Ohio | 0.0523286319% |
| OH1338 | Obetz Village, Ohio | 0.0012677151% |
| OH1339 | Octa Village, Ohio | 0.0000132032% |
| OH1340 | Ohio City Village, Ohio | 0.0013381279% |
| OH1341 | Ohio Township, Clermont County, Ohio | 0.0024995915% |
| OH1342 | Ohio Township, Monroe County, Ohio | 0.0002805325% |
| OH1343 | Old Washington Village, Ohio | 0.0016589439% |
| OH1344 | Olive Township, Meigs County, Ohio | 0.0005413001% |
| OH1345 | Olive Township, Noble County, Ohio | 0.0002069729% |
| OH1346 | Olmsted Falls City, Ohio | 0.0116318466% |
| OH1347 | Olmsted Township, Ohio | 0.0148163807% |

| State ID | Qualifying Subdivision | Consolidated State Allocation |
|---|---|---|
| OH1348 | Ontario City, Ohio | 0.0192773910% |
| OH1349 | Orange Township, Ashland County, Ohio | 0.0004880329% |
| OH1350 | Orange Township, Carroll County, Ohio | 0.0003703748% |
| OH1351 | Orange Township, Delaware County, Ohio | 0.0531556020% |
| OH1352 | Orange Township, Meigs County, Ohio | 0.0003383126% |
| OH1353 | Orange Township, Shelby County, Ohio | 0.0011891054% |
| OH1354 | Orange Village, Ohio | 0.0100237754% |
| OH1355 | Orangeville Village, Ohio | 0.0005285553% |
| OH1356 | Oregon City, Ohio | 0.0936692081% |
| OH1357 | Orrville City, Ohio | 0.0089614214% |
| OH1358 | Orwell Township, Ohio | 0.0004813742% |
| OH1359 | Orwell Village, Ohio | 0.0054712290% |
| OH1360 | Osgood Village, Ohio | 0.0000984178% |
| OH1361 | Osnaburg Township, Ohio | 0.0017515756% |
| OH1362 | Ostrander Village, Ohio | 0.0001237328% |
| OH1363 | Ottawa County, Ohio | 0.2393019717% |
| OH1364 | Ottawa Hills Village, Ohio | 0.0134021121% |
| OH1365 | Ottawa Village, Ohio | 0.0047352274% |
| OH1366 | Ottoville Village, Ohio | 0.0010927448% |
| OH1367 | Otway Village, Ohio | 0.0001137303% |
| OH1368 | Owensville Village, Ohio | 0.0008791667% |
| OH1369 | Oxford City, Ohio | 0.0794612533% |
| OH1370 | Oxford Township, Butler County, Ohio | 0.1101599888% |
| OH1371 | Oxford Township, Coshocton County, Ohio | 0.0002143057% |
| OH1372 | Oxford Township, Guernsey County, Ohio | 0.0001223811% |
| OH1373 | Oxford Township, Tuscarawas County, Ohio | 0.0000788288% |
| OH1374 | Painesville City, Ohio | 0.0828627046% |
| OH1375 | Painesville Township, Ohio | 0.0334236916% |
| OH1376 | Paint Township, Fayette County, Ohio | 0.0000280861% |
| OH1377 | Paint Township, Highland County, Ohio | 0.0002710226% |
| OH1378 | Paint Township, Holmes County, Ohio | 0.0004187862% |
| OH1379 | Paint Township, Madison County, Ohio | 0.0000155425% |
| OH1380 | Paint Township, Ross County, Ohio | 0.0003836542% |
| OH1381 | Paint Township, Wayne County, Ohio | 0.0001894347% |
| OH1382 | Palestine Village, Ohio | 0.0005121741% |
| OH1383 | Palmer Township, Ohio | 0.0000584877% |
| OH1384 | Palmyra Township, Ohio | 0.0008124819% |
| OH1385 | Pandora Village, Ohio | 0.0009188990% |
| OH1386 | Paris Township, Portage County, Ohio | 0.0001503091% |
| OH1387 | Paris Township, Stark County, Ohio | 0.0010390703% |
| OH1388 | Parkman Township, Ohio | 0.0008613792% |
| OH1389 | Parma City, Ohio | 0.1543116176% |
| OH1390 | Parma Heights City, Ohio | 0.0326118418% |
| OH1391 | Parral Village, Ohio | 0.0000098536% |

| State ID | Qualifying Subdivision | Consolidated State Allocation |
|---|---|---|
| OH1392 | Pataskala City, Ohio | 0.0174033408% |
| OH1393 | Patterson Village, Ohio | 0.0000841761% |
| OH1394 | Paulding County, Ohio | 0.0839721160% |
| OH1395 | Paulding Township, Ohio | 0.0001534939% |
| OH1396 | Paulding Village, Ohio | 0.0016847781% |
| OH1397 | Paxton Township, Ohio | 0.0010329152% |
| OH1398 | Payne Village, Ohio | 0.0005664655% |
| OH1399 | Pease Township, Ohio | 0.0005202465% |
| OH1400 | Pebble Township, Ohio | 0.0003464673% |
| OH1401 | Pee Pee Township, Ohio | 0.0015041749% |
| OH1402 | Peebles Village, Ohio | 0.0067989872% |
| OH1403 | Pemberville Village, Ohio | 0.0012856905% |
| OH1404 | Peninsula Village, Ohio | 0.0050407601% |
| OH1405 | Penn Township, Ohio | 0.0001392397% |
| OH1406 | Pepper Pike City, Ohio | 0.0193758750% |
| OH1407 | Perkins Township, Ohio | 0.0512077107% |
| OH1408 | Perry County, Ohio | 0.2380485965% |
| OH1409 | Perry Township, Allen County, Ohio | 0.0045543679% |
| OH1410 | Perry Township, Brown County, Ohio | 0.0143559087% |
| OH1411 | Perry Township, Columbiana County, Ohio | 0.0048853229% |
| OH1412 | Perry Township, Fayette County, Ohio | 0.0003538844% |
| OH1413 | Perry Township, Franklin County, Ohio | 0.0091642053% |
| OH1414 | Perry Township, Lake County, Ohio | 0.0025586608% |
| OH1415 | Perry Township, Lawrence County, Ohio | 0.0009214313% |
| OH1416 | Perry Township, Licking County, Ohio | 0.0016309840% |
| OH1417 | Perry Township, Logan County, Ohio | 0.0026933538% |
| OH1418 | Perry Township, Monroe County, Ohio | 0.0000872768% |
| OH1419 | Perry Township, Muskingum County, Ohio | 0.0027986277% |
| OH1420 | Perry Township, Pickaway County, Ohio | 0.0000291493% |
| OH1421 | Perry Township, Pike County, Ohio | 0.0001267563% |
| OH1422 | Perry Township, Putnam County, Ohio | 0.0000082784% |
| OH1423 | Perry Township, Richland County, Ohio | 0.0004103471% |
| OH1424 | Perry Township, Stark County, Ohio | 0.0537347763% |
| OH1425 | Perry Township, Wood County, Ohio | 0.0001040797% |
| OH1426 | Perry Village, Ohio | 0.0054300469% |
| OH1427 | Perrysburg City, Ohio | 0.0576846462% |
| OH1428 | Perrysburg Township, Ohio | 0.0342177338% |
| OH1429 | Perrysville Village, Ohio | 0.0008459238% |
| OH1430 | Peru Township, Huron County, Ohio | 0.0000274538% |
| OH1431 | Peru Township, Morrow County, Ohio | 0.0000708495% |
| OH1432 | Phillipsburg Village, Ohio | 0.0041962937% |
| OH1433 | Philo Village, Ohio | 0.0010532470% |
| OH1434 | Pickaway County, Ohio | 0.0934088328% |
| OH1435 | Pickaway Township, Ohio | 0.0005441197% |
| OH1436 | Pickerington City, Ohio | 0.0350194279% |
| OH1437 | Pierce Township, Ohio | 0.0721778605% |
| OH1438 | Pierpont Township, Ohio | 0.0011858243% |

| State ID | Qualifying Subdivision | Consolidated State Allocation |
|---|---|---|
| OH1439 | Pike County, Ohio | 0.3072066041% |
| OH1440 | Pike Township, Brown County, Ohio | 0.0024184900% |
| OH1441 | Pike Township, Clark County, Ohio | 0.0026810249% |
| OH1442 | Pike Township, Perry County, Ohio | 0.0022268646% |
| OH1443 | Pike Township, Stark County, Ohio | 0.0021276201% |
| OH1444 | Piketon Village, Ohio | 0.0023999196% |
| OH1445 | Pioneer Village, Ohio | 0.0028760068% |
| OH1446 | Piqua City, Ohio | 0.0869480927% |
| OH1447 | Pitsburg Village, Ohio | 0.0005659024% |
| OH1448 | Pitt Township, Ohio | 0.0002833522% |
| OH1449 | Plain City Village, Ohio | 0.0102501421% |
| OH1450 | Plain Township, Franklin County, Ohio | 0.0388485937% |
| OH1451 | Plain Township, Stark County, Ohio | 0.0464019090% |
| OH1452 | Plain Township, Wayne County, Ohio | 0.0002976831% |
| OH1453 | Plain Township, Wood County, Ohio | 0.0002693828% |
| OH1454 | Plainfield Village, Ohio | 0.0000153076% |
| OH1455 | Pleasant City Village, Ohio | 0.0008654831% |
| OH1456 | Pleasant Hill Village, Ohio | 0.0002839214% |
| OH1457 | Pleasant Plain Village, Ohio | 0.0000116356% |
| OH1458 | Pleasant Township, Brown County, Ohio | 0.0012092450% |
| OH1459 | Pleasant Township, Clark County, Ohio | 0.0032390047% |
| OH1460 | Pleasant Township, Fairfield County, Ohio | 0.0068849393% |
| OH1461 | Pleasant Township, Franklin County, Ohio | 0.0137844922% |
| OH1462 | Pleasant Township, Hancock County, Ohio | 0.0002811062% |
| OH1463 | Pleasant Township, Henry County, Ohio | 0.0002233406% |
| OH1464 | Pleasant Township, Knox County, Ohio | 0.0045641970% |
| OH1465 | Pleasant Township, Marion County, Ohio | 0.0096326984% |
| OH1466 | Pleasant Township, Perry County, Ohio | 0.0001828826% |
| OH1467 | Pleasant Township, Seneca County, Ohio | 0.0003208676% |
| OH1468 | Pleasant Township, Van Wert County, Ohio | 0.0002849717% |
| OH1469 | Pleasantville Village, Ohio | 0.0000570350% |
| OH1470 | Plymouth Township, Ohio | 0.0017493844% |
| OH1471 | Plymouth Village, Ohio | 0.0065060016% |
| OH1472 | Poland Township, Ohio | 0.0148262002% |
| OH1473 | Poland Village, Ohio | 0.0061663235% |
| OH1474 | Polk Township, Ohio | 0.0010767393% |
| OH1475 | Polk Village, Ohio | 0.0000406694% |
| OH1476 | Pomeroy Village, Ohio | 0.0093881741% |
| OH1477 | Port Clinton City, Ohio | 0.0145364578% |
| OH1478 | Port Jefferson Village, Ohio | 0.0003105872% |
| OH1479 | Port Washington Village, Ohio | 0.0003251687% |
| OH1480 | Port William Village, Ohio | 0.0010928837% |
| OH1481 | Portage County, Ohio | 0.9187057360% |

| State ID | Qualifying Subdivision | Consolidated State Allocation |
|---|---|---|
| OH1482 | Portage Township, Hancock County, Ohio | 0.0001686637% |
| OH1483 | Portage Township, Ottawa County, Ohio | 0.0000480885% |
| OH1484 | Portage Township, Wood County, Ohio | 0.0001408137% |
| OH1485 | Portage Village, Ohio | 0.0016040519% |
| OH1486 | Porter Township, Delaware County, Ohio | 0.0036954857% |
| OH1487 | Porter Township, Scioto County, Ohio | 0.0395496982% |
| OH1488 | Portsmouth City, Ohio | 0.2233662325% |
| OH1489 | Potsdam Village, Ohio | 0.0000227137% |
| OH1490 | Powell City, Ohio | 0.0184361841% |
| OH1491 | Powhatan Point Village, Ohio | 0.0016591645% |
| OH1492 | Prairie Township, Franklin County, Ohio | 0.0344574120% |
| OH1493 | Prairie Township, Holmes County, Ohio | 0.0003867956% |
| OH1494 | Preble County, Ohio | 0.3067055248% |
| OH1495 | Proctorville Village, Ohio | 0.0018254771% |
| OH1496 | Prospect Village, Ohio | 0.0011157566% |
| OH1497 | Providence Township, Ohio | 0.0026476678% |
| OH1498 | Pulaski Township, Ohio | 0.0002907439% |
| OH1499 | Pultney Township, Ohio | 0.0018560145% |
| OH1500 | Pusheta Township, Ohio | 0.0002670784% |
| OH1501 | Put In Bay Township, Ohio | 0.0034623699% |
| OH1502 | Put-In-Bay Village, Ohio | 0.0040050827% |
| OH1503 | Putnam County, Ohio | 0.1372967601% |
| OH1504 | Quaker City Village, Ohio | 0.0004351328% |
| OH1505 | Quincy Village, Ohio | 0.0003391631% |
| OH1506 | Raccoon Township, Ohio | 0.0003561309% |
| OH1507 | Racine Village, Ohio | 0.0010826003% |
| OH1508 | Radnor Township, Ohio | 0.0001814747% |
| OH1509 | Randolph Township, Ohio | 0.0013730943% |
| OH1510 | Range Township, Ohio | 0.0007149570% |
| OH1511 | Rarden Township, Ohio | 0.0020471447% |
| OH1512 | Rarden Village, Ohio | 0.0005117862% |
| OH1513 | Ravenna City, Ohio | 0.0218557620% |
| OH1514 | Ravenna Township, Ohio | 0.0059636168% |
| OH1515 | Rawson Village, Ohio | 0.0001405531% |
| OH1516 | Rayland Village, Ohio | 0.0003984552% |
| OH1517 | Reading City, Ohio | 0.0457344992% |
| OH1518 | Reading Township, Ohio | 0.0019364040% |
| OH1519 | Recovery Township, Ohio | 0.0000812132% |
| OH1520 | Reily Township, Ohio | 0.0012764211% |
| OH1521 | Reminderville Village, Ohio | 0.0151415568% |
| OH1522 | Rendville Village, Ohio | 0.0001828826% |
| OH1523 | Republic Village, Ohio | 0.0011130095% |
| OH1524 | Reynoldsburg City, Ohio | 0.0697130845% |
| OH1525 | Rice Township, Ohio | 0.0003978688% |
| OH1526 | Richfield Township, Henry County, Ohio | 0.0023349246% |
| OH1527 | Richfield Township, Lucas County, Ohio | 0.0047039321% |

| State ID | Qualifying Subdivision | Consolidated State Allocation |
|---|---|---|
| OH1528 | Richfield Township, Summit County, Ohio | 0.0095996121% |
| OH1529 | Richfield Village, Ohio | 0.0399887454% |
| OH1530 | Richland County, Ohio | 0.7455113947% |
| OH1531 | Richland Township, Allen County, Ohio | 0.0002999883% |
| OH1532 | Richland Township, Belmont County, Ohio | 0.0026715361% |
| OH1533 | Richland Township, Clinton County, Ohio | 0.0005798975% |
| OH1534 | Richland Township, Darke County, Ohio | 0.0002952534% |
| OH1535 | Richland Township, Fairfield County, Ohio | 0.0003503579% |
| OH1536 | Richland Township, Holmes County, Ohio | 0.0001483201% |
| OH1537 | Richland Township, Wyandot County, Ohio | 0.0001079437% |
| OH1538 | Richmond Heights City, Ohio | 0.0218650269% |
| OH1539 | Richmond Township, Ashtabula County, Ohio | 0.0003170025% |
| OH1540 | Richmond Township, Huron County, Ohio | 0.0015099572% |
| OH1541 | Richmond Village, Ohio | 0.0007609773% |
| OH1542 | Richwood Village, Ohio | 0.0014048433% |
| OH1543 | Ridgefield Township, Ohio | 0.0003431721% |
| OH1544 | Ridgeville Township, Ohio | 0.0002165727% |
| OH1545 | Ridgeway Village, Ohio | 0.0003864298% |
| OH1546 | Riley Township, Ohio | 0.0007202182% |
| OH1547 | Rio Grande Village, Ohio | 0.0014432672% |
| OH1548 | Ripley Township, Holmes County, Ohio | 0.0000348988% |
| OH1549 | Ripley Township, Huron County, Ohio | 0.0000137269% |
| OH1550 | Ripley Village, Ohio | 0.0111932679% |
| OH1551 | Risingsun Village, Ohio | 0.0004530528% |
| OH1552 | Rittman City, Ohio | 0.0059649971% |
| OH1553 | Riverlea Village, Ohio | 0.0001680104% |
| OH1554 | Riverside City, Ohio | 0.0817797700% |
| OH1555 | Roaming Shores Village, Ohio | 0.0034987688% |
| OH1556 | Rochester Township, Ohio | 0.0013537465% |
| OH1557 | Rochester Village, Ohio | 0.0000194784% |
| OH1558 | Rock Creek Village, Ohio | 0.0002113350% |
| OH1559 | Rockford Village, Ohio | 0.0018408327% |
| OH1560 | Rocky Ridge Village, Ohio | 0.0002129632% |
| OH1561 | Rocky River City, Ohio | 0.0503638414% |
| OH1562 | Rogers Village, Ohio | 0.0005457718% |
| OH1563 | Rome Township, Ashtabula County, Ohio | 0.0014206410% |
| OH1564 | Rome Township, Athens County, Ohio | 0.0002813909% |
| OH1565 | Rome Township, Lawrence County, Ohio | 0.0010605153% |
| OH1566 | Rome Village, Ohio | 0.0002586036% |

| State ID | Qualifying Subdivision | Consolidated State Allocation |
|---|---|---|
| OH1567 | Rootstown Township, Ohio | 0.0026527533% |
| OH1568 | Rose Township, Ohio | 0.0004793086% |
| OH1569 | Roseville Village, Ohio | 0.0016522526% |
| OH1570 | Ross County, Ohio | 1.0109583321% |
| OH1571 | Ross Township, Butler County, Ohio | 0.0261747113% |
| OH1572 | Ross Township, Greene County, Ohio | 0.0002579678% |
| OH1573 | Ross Township, Jefferson County, Ohio | 0.0004940844% |
| OH1574 | Rossburg Village, Ohio | 0.0000984178% |
| OH1575 | Rossford City, Ohio | 0.0126977241% |
| OH1576 | Roswell Village, Ohio | 0.0002759007% |
| OH1577 | Roundhead Township, Ohio | 0.0002332423% |
| OH1578 | Royalton Township, Ohio | 0.0009661532% |
| OH1579 | Rumley Township, Ohio | 0.0006297965% |
| OH1580 | Rush Creek Township, Ohio | 0.0026562014% |
| OH1581 | Rush Township, Scioto County, Ohio | 0.0047482384% |
| OH1582 | Rush Township, Tuscarawas County, Ohio | 0.0000689752% |
| OH1583 | Rushcreek Township, Ohio | 0.0004189662% |
| OH1584 | Rushsylvania Village, Ohio | 0.0000099754% |
| OH1585 | Rushville Village, Ohio | 0.0000244436% |
| OH1586 | Russell Township, Ohio | 0.0185770784% |
| OH1587 | Russells Point Village, Ohio | 0.0022943385% |
| OH1588 | Russellville Village, Ohio | 0.0057671685% |
| OH1589 | Russia Village, Ohio | 0.0003460829% |
| OH1590 | Rutland Village, Ohio | 0.0004567220% |
| OH1591 | Sabina Village, Ohio | 0.0072933257% |
| OH1592 | Sagamore Hills Township, Ohio | 0.0226207726% |
| OH1593 | Salem City, Ohio | 0.0383095249% |
| OH1594 | Salem Township, Auglaize County, Ohio | 0.0001157340% |
| OH1595 | Salem Township, Champaign County, Ohio | 0.0003806616% |
| OH1596 | Salem Township, Columbiana County, Ohio | 0.0009051824% |
| OH1597 | Salem Township, Muskingum County, Ohio | 0.0003912060% |
| OH1598 | Salem Township, Ottawa County, Ohio | 0.0007213271% |
| OH1599 | Salem Township, Shelby County, Ohio | 0.0010648705% |
| OH1600 | Salem Township, Tuscarawas County, Ohio | 0.0026407637% |
| OH1601 | Salem Township, Warren County, Ohio | 0.0074583911% |
| OH1602 | Salem Township, Washington County, Ohio | 0.0005013228% |
| OH1603 | Salesville Village, Ohio | 0.0000679895% |
| OH1604 | Salineville Village, Ohio | 0.0034609917% |
| OH1605 | Salisbury Township, Ohio | 0.0003552282% |
| OH1606 | Salt Creek Township, Hocking County, Ohio | 0.0001833021% |
| OH1607 | Salt Creek Township, Holmes County, Ohio | 0.0000465318% |

| State ID | Qualifying Subdivision | Consolidated State Allocation |
|---|---|---|
| OH1608 | Salt Creek Township, Wayne County, Ohio | 0.0001391765% |
| OH1609 | Salt Lick Township, Ohio | 0.0000430312% |
| OH1610 | Salt Rock Township, Ohio | 0.0007066458% |
| OH1611 | Saltcreek Township, Ohio | 0.0003935151% |
| OH1612 | Sandusky City, Ohio | 0.1261336610% |
| OH1613 | Sandusky County, Ohio | 0.3072903644% |
| OH1614 | Sandusky Township, Crawford County, Ohio | 0.0000108762% |
| OH1615 | Sandusky Township, Sandusky County, Ohio | 0.0015100930% |
| OH1616 | Sandy Township, Stark County, Ohio | 0.0049479536% |
| OH1617 | Sandy Township, Tuscarawas County, Ohio | 0.0006897517% |
| OH1618 | Sarahsville Village, Ohio | 0.0000689910% |
| OH1619 | Sardinia Village, Ohio | 0.0044028921% |
| OH1620 | Savannah Village, Ohio | 0.0002294615% |
| OH1621 | Saybrook Township, Ohio | 0.0161906113% |
| OH1622 | Scio Village, Ohio | 0.0001526779% |
| OH1623 | Scioto County, Ohio | 0.9401796346% |
| OH1624 | Scioto Township, Delaware County, Ohio | 0.0019714756% |
| OH1625 | Scioto Township, Pickaway County, Ohio | 0.0062913839% |
| OH1626 | Scioto Township, Pike County, Ohio | 0.0002619631% |
| OH1627 | Scioto Township, Ross County, Ohio | 0.0146969071% |
| OH1628 | Scipio Township, Meigs County, Ohio | 0.0004736376% |
| OH1629 | Scipio Township, Seneca County, Ohio | 0.0005615183% |
| OH1630 | Scott Township, Marion County, Ohio | 0.0001301716% |
| OH1631 | Scott Township, Sandusky County, Ohio | 0.0009313747% |
| OH1632 | Scott Village, Ohio | 0.0006416289% |
| OH1633 | Seal Township, Ohio | 0.0013351665% |
| OH1634 | Seaman Village, Ohio | 0.0025035030% |
| OH1635 | Sebring Village, Ohio | 0.0078737318% |
| OH1636 | Seneca County, Ohio | 0.2801274556% |
| OH1637 | Seneca Township, Monroe County, Ohio | 0.0000124681% |
| OH1638 | Seneca Township, Noble County, Ohio | 0.0000172477% |
| OH1639 | Senecaville Village, Ohio | 0.0007886782% |
| OH1640 | Seven Hills City, Ohio | 0.0208535620% |
| OH1641 | Seven Mile Village, Ohio | 0.0013087356% |
| OH1642 | Seville Village, Ohio | 0.0055383307% |
| OH1643 | Shadyside Village, Ohio | 0.0078177582% |
| OH1644 | Shaker Heights City, Ohio | 0.1048407101% |
| OH1645 | Shalersville Township, Ohio | 0.0000934354% |
| OH1646 | Sharon Township, Franklin County, Ohio | 0.0053763338% |
| OH1647 | Sharon Township, Medina County, Ohio | 0.0058099333% |
| OH1648 | Sharon Township, Richland County, Ohio | 0.0000802853% |

| State ID | Qualifying Subdivision | Consolidated State Allocation |
|---|---|---|
| OH1649 | Sharonville City, Ohio | 0.1284229161% |
| OH1650 | Shawnee Hills Village, Ohio | 0.0030520752% |
| OH1651 | Shawnee Township, Ohio | 0.0289829613% |
| OH1652 | Shawnee Village, Ohio | 0.0005916790% |
| OH1653 | Sheffield Lake City, Ohio | 0.0113266702% |
| OH1654 | Sheffield Township, Ashtabula County, Ohio | 0.0012562693% |
| OH1655 | Sheffield Township, Lorain County, Ohio | 0.0039054125% |
| OH1656 | Sheffield Village, Ohio | 0.0383431647% |
| OH1657 | Shelby City, Ohio | 0.0301426674% |
| OH1658 | Shelby County, Ohio | 0.2601922372% |
| OH1659 | Sherrodsville Village, Ohio | 0.0010675510% |
| OH1660 | Sherwood Village, Ohio | 0.0012358778% |
| OH1661 | Shiloh Village, Ohio | 0.0001516500% |
| OH1662 | Shreve Village, Ohio | 0.0012061965% |
| OH1663 | Sidney City, Ohio | 0.0768126600% |
| OH1664 | Silver Lake Village, Ohio | 0.0087129009% |
| OH1665 | Silverton Village, Ohio | 0.0117488480% |
| OH1666 | Sinking Spring Village, Ohio | 0.0018697801% |
| OH1667 | Smith Township, Belmont County, Ohio | 0.0011670394% |
| OH1668 | Smith Township, Mahoning County, Ohio | 0.0056258490% |
| OH1669 | Smithfield Township, Ohio | 0.0003028259% |
| OH1670 | Smithfield Village, Ohio | 0.0021516579% |
| OH1671 | Smithville Village, Ohio | 0.0012448566% |
| OH1672 | Solon City, Ohio | 0.0575665779% |
| OH1673 | Somerford Township, Ohio | 0.0018806477% |
| OH1674 | Somers Township, Ohio | 0.0009493500% |
| OH1675 | Somerset Village, Ohio | 0.0013447250% |
| OH1676 | Somerville Village, Ohio | 0.0001615723% |
| OH1677 | South Amherst Village, Ohio | 0.0020257501% |
| OH1678 | South Bloomfield Township, Ohio | 0.0004782339% |
| OH1679 | South Bloomfield Village, Ohio | 0.0012874261% |
| OH1680 | South Charleston Village, Ohio | 0.0026810249% |
| OH1681 | South Euclid City, Ohio | 0.0416202012% |
| OH1682 | South Lebanon Village, Ohio | 0.0058643200% |
| OH1683 | South Point Village, Ohio | 0.0061370801% |
| OH1684 | South Russell Village, Ohio | 0.0067283287% |
| OH1685 | South Salem Village, Ohio | 0.0005572426% |
| OH1686 | South Solon Village, Ohio | 0.0007460421% |
| OH1687 | South Vienna Village, Ohio | 0.0009118207% |
| OH1688 | South Webster Village, Ohio | 0.0024736332% |
| OH1689 | South Zanesville Village, Ohio | 0.0015547932% |
| OH1690 | Southington Township, Ohio | 0.0014492645% |
| OH1691 | Sparta Village, Ohio | 0.0000770825% |
| OH1692 | Spencer Township, Allen County, Ohio | 0.0001636300% |
| OH1693 | Spencer Township, Guernsey County, Ohio | 0.0001631748% |

| State ID | Qualifying Subdivision | Consolidated State Allocation |
|---|---|---|
| OH1694 | Spencer Township, Lucas County, Ohio | 0.0024565990% |
| OH1695 | Spencer Township, Medina County, Ohio | 0.0000708528% |
| OH1696 | Spencer Village, Ohio | 0.0016178066% |
| OH1697 | Spencerville Village, Ohio | 0.0025294469% |
| OH1698 | Sprigg Township, Ohio | 0.0001054107% |
| OH1699 | Spring Valley Township, Ohio | 0.0070786377% |
| OH1700 | Spring Valley Village, Ohio | 0.0001444620% |
| OH1701 | Springboro City, Ohio | 0.0299889938% |
| OH1702 | Springdale City, Ohio | 0.0692154947% |
| OH1703 | Springfield City, Ohio | 0.4735887613% |
| OH1704 | Springfield Township, Clark County, Ohio | 0.0105063514% |
| OH1705 | Springfield Township, Gallia County, Ohio | 0.0009746740% |
| OH1706 | Springfield Township, Hamilton County, Ohio | 0.1053972703% |
| OH1707 | Springfield Township, Jefferson County, Ohio | 0.0002231349% |
| OH1708 | Springfield Township, Lucas County, Ohio | 0.0432543386% |
| OH1709 | Springfield Township, Mahoning County, Ohio | 0.0039675747% |
| OH1710 | Springfield Township, Richland County, Ohio | 0.0177162881% |
| OH1711 | Springfield Township, Ross County, Ohio | 0.0053121351% |
| OH1712 | Springfield Township, Summit County, Ohio | 0.0469667767% |
| OH1713 | Springfield Township, Williams County, Ohio | 0.0004950504% |
| OH1714 | St Albans Township, Ohio | 0.0043369348% |
| OH1715 | St Clair Township, Butler County, Ohio | 0.0005493458% |
| OH1716 | St Clair Township, Columbiana County, Ohio | 0.0167991211% |
| OH1717 | St Marys Township, Ohio | 0.0002136628% |
| OH1718 | St. Bernard Village, Ohio | 0.0379854367% |
| OH1719 | St. Clairsville City, Ohio | 0.0187569954% |
| OH1720 | St. Henry Village, Ohio | 0.0014076956% |
| OH1721 | St. Louisville Village, Ohio | 0.0003799451% |
| OH1722 | St. Marys City, Ohio | 0.0281144576% |
| OH1723 | St. Paris Village, Ohio | 0.0038066155% |
| OH1724 | Stafford Village, Ohio | 0.0000249362% |
| OH1725 | Stark County, Ohio | 1.5315796664% |
| OH1726 | Starr Township, Ohio | 0.0001436692% |
| OH1727 | Staunton Township, Ohio | 0.0003747763% |
| OH1728 | Sterling Township, Ohio | 0.0043408795% |
| OH1729 | Steubenville City, Ohio | 0.1367338744% |
| OH1730 | Steubenville Township, Ohio | 0.0000318764% |

| State ID | Qualifying Subdivision | Consolidated State Allocation |
|---|---|---|
| OH1731 | Stock Township, Harrison County, Ohio | 0.0003339830% |
| OH1732 | Stock Township, Noble County, Ohio | 0.0000344955% |
| OH1733 | Stockport Village, Ohio | 0.0002249256% |
| OH1734 | Stokes Township, Logan County, Ohio | 0.0047782092% |
| OH1735 | Stokes Township, Madison County, Ohio | 0.0007615846% |
| OH1736 | Stone Creek Village, Ohio | 0.0001379503% |
| OH1737 | Stonelick Township, Ohio | 0.0184280231% |
| OH1738 | Stoutsville Village, Ohio | 0.0000733307% |
| OH1739 | Stow City, Ohio | 0.1475892163% |
| OH1740 | Strasburg Village, Ohio | 0.0032911011% |
| OH1741 | Stratton Village, Ohio | 0.0014981914% |
| OH1742 | Streetsboro City, Ohio | 0.0206045399% |
| OH1743 | Strongsville City, Ohio | 0.0739396664% |
| OH1744 | Struthers City, Ohio | 0.0252671862% |
| OH1745 | Stryker Village, Ohio | 0.0016737417% |
| OH1746 | Suffield Township, Ohio | 0.0026771277% |
| OH1747 | Sugar Bush Knolls Village, Ohio | 0.0000982645% |
| OH1748 | Sugar Creek Township, Allen County, Ohio | 0.0002727166% |
| OH1749 | Sugar Creek Township, Putnam County, Ohio | 0.0001655674% |
| OH1750 | Sugar Creek Township, Wayne County, Ohio | 0.0003634054% |
| OH1751 | Sugar Grove Village, Ohio | 0.0001955486% |
| OH1752 | Sugarcreek Township, Ohio | 0.0470017417% |
| OH1753 | Sugarcreek Village, Ohio | 0.0027688605% |
| OH1754 | Sullivan Township, Ohio | 0.0017162492% |
| OH1755 | Summerfield Village, Ohio | 0.0001212800% |
| OH1756 | Summit Township, Ohio | 0.0000062341% |
| OH1757 | Summitville Village, Ohio | 0.0004792142% |
| OH1758 | Sunbury Village, Ohio | 0.0082323543% |
| OH1759 | Sunfish Township, Ohio | 0.0000676034% |
| OH1760 | Swan Creek Township, Ohio | 0.0048429959% |
| OH1761 | Swanton Township, Ohio | 0.0015012549% |
| OH1762 | Swanton Village, Ohio | 0.0072434936% |
| OH1763 | Switzerland Township, Ohio | 0.0001807876% |
| OH1764 | Sycamore Township, Hamilton County, Ohio | 0.0584269292% |
| OH1765 | Sycamore Township, Wyandot County, Ohio | 0.0002766058% |
| OH1766 | Sycamore Village, Ohio | 0.0012008738% |
| OH1767 | Sylvania City, Ohio | 0.0526622027% |
| OH1768 | Sylvania Township, Ohio | 0.1247952267% |
| OH1769 | Symmes Township, Hamilton County, Ohio | 0.0305202839% |
| OH1770 | Symmes Township, Lawrence County, Ohio | 0.0000521565% |
| OH1771 | Syracuse Village, Ohio | 0.0005413001% |
| OH1772 | Tallmadge City, Ohio | 0.0580737905% |

| State ID | Qualifying Subdivision | Consolidated State Allocation |
|---|---|---|
| OH1773 | Tarlton Village, Ohio | 0.0002242634% |
| OH1774 | Tate Township, Ohio | 0.0267197716% |
| OH1775 | Taylor Creek Township, Ohio | 0.0001110677% |
| OH1776 | Terrace Park Village, Ohio | 0.0056698421% |
| OH1777 | Texas Township, Ohio | 0.0002936562% |
| OH1778 | The Village of Indian Hill City, Ohio | 0.0264202950% |
| OH1779 | Thompson Township, Delaware County, Ohio | 0.0002474656% |
| OH1780 | Thompson Township, Geauga County, Ohio | 0.0022491568% |
| OH1781 | Thorn Township, Ohio | 0.0007422882% |
| OH1782 | Thornville Village, Ohio | 0.0006131946% |
| OH1783 | Thurston Village, Ohio | 0.0013688400% |
| OH1784 | Tiffin City, Ohio | 0.0703803061% |
| OH1785 | Tiffin Township, Ohio | 0.0005075927% |
| OH1786 | Tiltonsville Village, Ohio | 0.0016575735% |
| OH1787 | Timberlake Village, Ohio | 0.0023312243% |
| OH1788 | Tipp City, Ohio | 0.0376479790% |
| OH1789 | Tiro Village, Ohio | 0.0000326285% |
| OH1790 | Toledo City, Ohio | 1.0197706186% |
| OH1791 | Tontogany Village, Ohio | 0.0001897924% |
| OH1792 | Toronto City, Ohio | 0.0279077997% |
| OH1793 | Townsend Township, Huron County, Ohio | 0.0006177098% |
| OH1794 | Townsend Township, Sandusky County, Ohio | 0.0000271274% |
| OH1795 | Tremont City Village, Ohio | 0.0006396354% |
| OH1796 | Trenton City, Ohio | 0.0416371797% |
| OH1797 | Trenton Township, Ohio | 0.0000577420% |
| OH1798 | Trimble Township, Ohio | 0.0023032365% |
| OH1799 | Trimble Village, Ohio | 0.0004320101% |
| OH1800 | Trotwood City, Ohio | 0.0811683100% |
| OH1801 | Troy City, Ohio | 0.0899917302% |
| OH1802 | Troy Township, Ashland County, Ohio | 0.0002358826% |
| OH1803 | Troy Township, Athens County, Ohio | 0.0008754383% |
| OH1804 | Troy Township, Geauga County, Ohio | 0.0026032794% |
| OH1805 | Troy Township, Richland County, Ohio | 0.0034790294% |
| OH1806 | Troy Township, Wood County, Ohio | 0.0027734180% |
| OH1807 | Trumbull County, Ohio | 2.0203599712% |
| OH1808 | Trumbull Township, Ohio | 0.0006457459% |
| OH1809 | Truro Township, Ohio | 0.0493339720% |
| OH1810 | Tully Township, Ohio | 0.0007929647% |
| OH1811 | Turtle Creek Township, Ohio | 0.0003372090% |
| OH1812 | Turtlecreek Township, Ohio | 0.0071325956% |
| OH1813 | Tuscarawas County, Ohio | 0.3721703206% |
| OH1814 | Tuscarawas Township, Ohio | 0.0020979323% |
| OH1815 | Tuscarawas Village, Ohio | 0.0003842902% |
| OH1816 | Twin Township, Darke County, Ohio | 0.0003813690% |
| OH1817 | Twin Township, Ross County, Ohio | 0.0052531114% |

| State ID | Qualifying Subdivision | Consolidated State Allocation |
|---|---|---|
| OH1818 | Twinsburg City, Ohio | 0.0833508485% |
| OH1819 | Tymochtee Township, Ohio | 0.0003170847% |
| OH1820 | Uhrichsville City, Ohio | 0.0101787647% |
| OH1821 | Union City Village, Ohio | 0.0076150778% |
| OH1822 | Union City, Ohio | 0.0198982889% |
| OH1823 | Union County, Ohio | 0.3002174205% |
| OH1824 | Union Township, Auglaize County, Ohio | 0.0001691497% |
| OH1825 | Union Township, Carroll County, Ohio | 0.0000762536% |
| OH1826 | Union Township, Champaign County, Ohio | 0.0000211479% |
| OH1827 | Union Township, Clermont County, Ohio | 0.3185341547% |
| OH1828 | Union Township, Clinton County, Ohio | 0.0085869431% |
| OH1829 | Union Township, Fayette County, Ohio | 0.0014043033% |
| OH1830 | Union Township, Highland County, Ohio | 0.0112248527% |
| OH1831 | Union Township, Lawrence County, Ohio | 0.0011822137% |
| OH1832 | Union Township, Licking County, Ohio | 0.0076823054% |
| OH1833 | Union Township, Logan County, Ohio | 0.0001197046% |
| OH1834 | Union Township, Mercer County, Ohio | 0.0004692319% |
| OH1835 | Union Township, Miami County, Ohio | 0.0038499743% |
| OH1836 | Union Township, Muskingum County, Ohio | 0.0003209896% |
| OH1837 | Union Township, Pike County, Ohio | 0.0001098555% |
| OH1838 | Union Township, Ross County, Ohio | 0.0119227921% |
| OH1839 | Union Township, Tuscarawas County, Ohio | 0.0002167791% |
| OH1840 | Union Township, Union County, Ohio | 0.0002502189% |
| OH1841 | Union Township, Van Wert County, Ohio | 0.0002973617% |
| OH1842 | Union Township, Warren County, Ohio | 0.0079936267% |
| OH1843 | Unionville Center Village, Ohio | 0.0001475046% |
| OH1844 | Uniopolis Village, Ohio | 0.0002492732% |
| OH1845 | Unity Township, Ohio | 0.0000798690% |
| OH1846 | University Heights City, Ohio | 0.0306916388% |
| OH1847 | Upper Arlington City, Ohio | 0.1198448950% |
| OH1848 | Upper Sandusky City, Ohio | 0.0108550896% |
| OH1849 | Upper Township, Ohio | 0.0007475763% |
| OH1850 | Urbana City, Ohio | 0.0575116162% |
| OH1851 | Urbancrest Village, Ohio | 0.0003436577% |
| OH1852 | Utica Village, Ohio | 0.0044986588% |
| OH1853 | Valley Hi Village, Ohio | 0.0001316045% |
| OH1854 | Valley Township, Guernsey County, Ohio | 0.0005439160% |
| OH1855 | Valley Township, Scioto County, Ohio | 0.0018196842% |
| OH1856 | Valley View Village, Ohio | 0.0158831601% |
| OH1857 | Valleyview Village, Ohio | 0.0016037359% |

| State ID | Qualifying Subdivision | Consolidated State Allocation |
|---|---|---|
| OH1858 | Van Buren Township, Darke County, Ohio | 0.0003444623% |
| OH1859 | Van Buren Township, Putnam County, Ohio | 0.0002317943% |
| OH1860 | Van Buren Township, Shelby County, Ohio | 0.0003904525% |
| OH1861 | Van Buren Village, Ohio | 0.0001188906% |
| OH1862 | Van Wert City, Ohio | 0.0528808311% |
| OH1863 | Van Wert County, Ohio | 0.1122540604% |
| OH1864 | Vandalia City, Ohio | 0.0967305650% |
| OH1865 | Vanlue Village, Ohio | 0.0001114793% |
| OH1866 | Venedocia Village, Ohio | 0.0000371702% |
| OH1867 | Venice Township, Ohio | 0.0000100271% |
| OH1868 | Vermilion City, Ohio | 0.0432196320% |
| OH1869 | Vermilion Township, Ohio | 0.0012778552% |
| OH1870 | Vermillion Township, Ohio | 0.0004880329% |
| OH1871 | Vernon Township, Crawford County, Ohio | 0.0000108762% |
| OH1872 | Vernon Township, Scioto County, Ohio | 0.0038952614% |
| OH1873 | Vernon Township, Trumbull County, Ohio | 0.0006308563% |
| OH1874 | Verona Village, Ohio | 0.0012373333% |
| OH1875 | Versailles Village, Ohio | 0.0100017096% |
| OH1876 | Vienna Township, Ohio | 0.0042113922% |
| OH1877 | Vinton County, Ohio | 0.1090168446% |
| OH1878 | Vinton Township, Ohio | 0.0001170406% |
| OH1879 | Vinton Village, Ohio | 0.0005060807% |
| OH1880 | Violet Township, Ohio | 0.0621844457% |
| OH1881 | Virginia Township, Ohio | 0.0000841915% |
| OH1882 | Wabash Township, Ohio | 0.0000492089% |
| OH1883 | Wadsworth City, Ohio | 0.0760959559% |
| OH1884 | Waite Hill Village, Ohio | 0.0053068521% |
| OH1885 | Wakeman Village, Ohio | 0.0018119487% |
| OH1886 | Walbridge Village, Ohio | 0.0029019871% |
| OH1887 | Waldo Township, Ohio | 0.0000743838% |
| OH1888 | Waldo Village, Ohio | 0.0004160980% |
| OH1889 | Walnut Township, Fairfield County, Ohio | 0.0087100593% |
| OH1890 | Walnut Township, Gallia County, Ohio | 0.0001499498% |
| OH1891 | Walton Hills Village, Ohio | 0.0099526568% |
| OH1892 | Wapakoneta City, Ohio | 0.0275268850% |
| OH1893 | Ward Township, Ohio | 0.0001486233% |
| OH1894 | Warren City, Ohio | 0.3520178232% |
| OH1895 | Warren County, Ohio | 1.0504230532% |
| OH1896 | Warren Township, Belmont County, Ohio | 0.0000984250% |
| OH1897 | Warren Township, Jefferson County, Ohio | 0.0004303316% |

| State ID | Qualifying Subdivision | Consolidated State Allocation |
|---|---|---|
| OH1898 | Warren Township, Trumbull County, Ohio | 0.0001534515% |
| OH1899 | Warren Township, Tuscarawas County, Ohio | 0.0002069255% |
| OH1900 | Warren Township, Washington County, Ohio | 0.0008773149% |
| OH1901 | Warrensville Heights City, Ohio | 0.0361164097% |
| OH1902 | Warsaw Village, Ohio | 0.0003911414% |
| OH1903 | Warwick Township, Ohio | 0.0008474093% |
| OH1904 | Washington County, Ohio | 0.3325608246% |
| OH1905 | Washington Court House City, Ohio | 0.0376016242% |
| OH1906 | Washington Township, Auglaize County, Ohio | 0.0023680955% |
| OH1907 | Washington Township, Belmont County, Ohio | 0.0000843643% |
| OH1908 | Washington Township, Brown County, Ohio | 0.0011782387% |
| OH1909 | Washington Township, Carroll County, Ohio | 0.0002178675% |
| OH1910 | Washington Township, Clermont County, Ohio | 0.0305984481% |
| OH1911 | Washington Township, Clinton County, Ohio | 0.0029440948% |
| OH1912 | Washington Township, Columbiana County, Ohio | 0.0006256408% |
| OH1913 | Washington Township, Coshocton County, Ohio | 0.0000841915% |
| OH1914 | Washington Township, Darke County, Ohio | 0.0003198579% |
| OH1915 | Washington Township, Defiance County, Ohio | 0.0003531079% |
| OH1916 | Washington Township, Franklin County, Ohio | 0.1225330619% |
| OH1917 | Washington Township, Guernsey County, Ohio | 0.0000951853% |
| OH1918 | Washington Township, Hancock County, Ohio | 0.0008925122% |
| OH1919 | Washington Township, Harrison County, Ohio | 0.0003339830% |
| OH1920 | Washington Township, Henry County, Ohio | 0.0002571801% |
| OH1921 | Washington Township, Highland County, Ohio | 0.0004065339% |
| OH1922 | Washington Township, Hocking County, Ohio | 0.0002427514% |
| OH1923 | Washington Township, Holmes County, Ohio | 0.0000261741% |
| OH1924 | Washington Township, Jackson County, Ohio | 0.0003315132% |

| State ID | Qualifying Subdivision | Consolidated State Allocation |
|---|---|---|
| OH1925 | Washington Township, Lawrence County, Ohio | 0.0000695420% |
| OH1926 | Washington Township, Licking County, Ohio | 0.0008154920% |
| OH1927 | Washington Township, Logan County, Ohio | 0.0017756185% |
| OH1928 | Washington Township, Lucas County, Ohio | 0.0071150384% |
| OH1929 | Washington Township, Mercer County, Ohio | 0.0001173080% |
| OH1930 | Washington Township, Miami County, Ohio | 0.0009766897% |
| OH1931 | Washington Township, Monroe County, Ohio | 0.0000062341% |
| OH1932 | Washington Township, Montgomery County, Ohio | 0.1316317394% |
| OH1933 | Washington Township, Morrow County, Ohio | 0.0002420690% |
| OH1934 | Washington Township, Muskingum County, Ohio | 0.0014845767% |
| OH1935 | Washington Township, Paulding County, Ohio | 0.0000402008% |
| OH1936 | Washington Township, Pickaway County, Ohio | 0.0003983733% |
| OH1937 | Washington Township, Preble County, Ohio | 0.0006874604% |
| OH1938 | Washington Township, Richland County, Ohio | 0.0012132000% |
| OH1939 | Washington Township, Sandusky County, Ohio | 0.0006510581% |
| OH1940 | Washington Township, Scioto County, Ohio | 0.0113445935% |
| OH1941 | Washington Township, Shelby County, Ohio | 0.0000798653% |
| OH1942 | Washington Township, Stark County, Ohio | 0.0006531299% |
| OH1943 | Washington Township, Wood County, Ohio | 0.0002265264% |
| OH1944 | Washingtonville Village, Ohio | 0.0014015930% |
| OH1945 | Waterford Township, Ohio | 0.0050048725% |
| OH1946 | Waterloo Township, Ohio | 0.0006670006% |
| OH1947 | Watertown Township, Ohio | 0.0001503968% |
| OH1948 | Waterville City, Ohio | 0.0124831621% |
| OH1949 | Waterville Township, Ohio | 0.0015558460% |
| OH1950 | Wauseon City, Ohio | 0.0277126990% |
| OH1951 | Waverly Village, Ohio | 0.0077490360% |
| OH1952 | Wayne County, Ohio | 0.2257675097% |
| OH1953 | Wayne Lakes Village, Ohio | 0.0075166600% |
| OH1954 | Wayne Township, Adams County, Ohio | 0.0012649279% |

| State ID | Qualifying Subdivision | Consolidated State Allocation |
|---|---|---|
| OH1955 | Wayne Township, Ashtabula County, Ohio | 0.0005165967% |
| OH1956 | Wayne Township, Auglaize County, Ohio | 0.0004273255% |
| OH1957 | Wayne Township, Belmont County, Ohio | 0.0000562429% |
| OH1958 | Wayne Township, Butler County, Ohio | 0.0007432325% |
| OH1959 | Wayne Township, Champaign County, Ohio | 0.0014909244% |
| OH1960 | Wayne Township, Clermont County, Ohio | 0.0020513889% |
| OH1961 | Wayne Township, Clinton County, Ohio | 0.0002007337% |
| OH1962 | Wayne Township, Columbiana County, Ohio | 0.0005990178% |
| OH1963 | Wayne Township, Darke County, Ohio | 0.0000369067% |
| OH1964 | Wayne Township, Fayette County, Ohio | 0.0001404303% |
| OH1965 | Wayne Township, Jefferson County, Ohio | 0.0021038433% |
| OH1966 | Wayne Township, Monroe County, Ohio | 0.0000062341% |
| OH1967 | Wayne Township, Muskingum County, Ohio | 0.0001404329% |
| OH1968 | Wayne Township, Noble County, Ohio | 0.0000862387% |
| OH1969 | Wayne Township, Pickaway County, Ohio | 0.0000437239% |
| OH1970 | Wayne Township, Tuscarawas County, Ohio | 0.0003941438% |
| OH1971 | Wayne Township, Warren County, Ohio | 0.0038164622% |
| OH1972 | Wayne Village, Ohio | 0.0008081483% |
| OH1973 | Waynesburg Village, Ohio | 0.0012073007% |
| OH1974 | Waynesfield Village, Ohio | 0.0007567223% |
| OH1975 | Waynesville Village, Ohio | 0.0046309511% |
| OH1976 | Weathersfield Township, Ohio | 0.0249955502% |
| OH1977 | Weller Township, Ohio | 0.0004460294% |
| OH1978 | Wellington Village, Ohio | 0.0164981765% |
| OH1979 | Wells Township, Ohio | 0.0100888848% |
| OH1980 | Wellston City, Ohio | 0.0406103723% |
| OH1981 | Wellsville Village, Ohio | 0.0125660620% |
| OH1982 | Wesley Township, Ohio | 0.0001253307% |
| OH1983 | West Alexandria Village, Ohio | 0.0099845432% |
| OH1984 | West Carrollton City, Ohio | 0.0603546931% |
| OH1985 | West Chester Township, Ohio | 0.3737167118% |
| OH1986 | West Elkton Village, Ohio | 0.0026843690% |
| OH1987 | West Farmington Village, Ohio | 0.0001875519% |
| OH1988 | West Jefferson Village, Ohio | 0.0159155640% |
| OH1989 | West Lafayette Village, Ohio | 0.0026252451% |
| OH1990 | West Leipsic Village, Ohio | 0.0002152376% |
| OH1991 | West Liberty Village, Ohio | 0.0035013600% |
| OH1992 | West Manchester Village, Ohio | 0.0025206880% |
| OH1993 | West Mansfield Village, Ohio | 0.0000798031% |

| State ID | Qualifying Subdivision | Consolidated State Allocation |
|---|---|---|
| OH1994 | West Millgrove Village, Ohio | 0.0001102020% |
| OH1995 | West Milton Village, Ohio | 0.0098350376% |
| OH1996 | West Rushville Village, Ohio | 0.0001070525% |
| OH1997 | West Salem Village, Ohio | 0.0004987159% |
| OH1998 | West Township, Ohio | 0.0005857063% |
| OH1999 | West Union Village, Ohio | 0.0111998820% |
| OH2000 | West Unity Village, Ohio | 0.0014694352% |
| OH2001 | Westerville City, Ohio | 0.2122517954% |
| OH2002 | Westfield Center Village, Ohio | 0.0015469538% |
| OH2003 | Westfield Township, Ohio | 0.0022200558% |
| OH2004 | Westlake City, Ohio | 0.0470647273% |
| OH2005 | Westland Township, Ohio | 0.0000407937% |
| OH2006 | Weston Township, Ohio | 0.0001040797% |
| OH2007 | Weston Village, Ohio | 0.0009305950% |
| OH2008 | Wharton Village, Ohio | 0.0000269859% |
| OH2009 | Wheeling Township, Belmont County, Ohio | 0.0005343072% |
| OH2010 | Wheeling Township, Guernsey County, Ohio | 0.0000407937% |
| OH2011 | Whetstone Township, Ohio | 0.0003262846% |
| OH2012 | White Eyes Township, Ohio | 0.0001913444% |
| OH2013 | Whitehall City, Ohio | 0.0708163966% |
| OH2014 | Whitehouse Village, Ohio | 0.0191159792% |
| OH2015 | Whitewater Township, Ohio | 0.0072647461% |
| OH2016 | Wickliffe City, Ohio | 0.0543194216% |
| OH2017 | Wilkesville Township, Ohio | 0.0005461896% |
| OH2018 | Wilkesville Village, Ohio | 0.0001034151% |
| OH2019 | Willard City, Ohio | 0.0338504955% |
| OH2020 | Williams County, Ohio | 0.1507467614% |
| OH2021 | Williamsburg Township, Ohio | 0.0138253270% |
| OH2022 | Williamsburg Village, Ohio | 0.0064127452% |
| OH2023 | Williamsfield Township, Ohio | 0.0004696334% |
| OH2024 | Williamsport Village, Ohio | 0.0004226644% |
| OH2025 | Willoughby City, Ohio | 0.1356374532% |
| OH2026 | Willoughby Hills City, Ohio | 0.0528410843% |
| OH2027 | Willowick City, Ohio | 0.0540256495% |
| OH2028 | Wills Township, Ohio | 0.0001087832% |
| OH2029 | Willshire Village, Ohio | 0.0006690639% |
| OH2030 | Wilmington City, Ohio | 0.1278227818% |
| OH2031 | Wilmot Village, Ohio | 0.0024343932% |
| OH2032 | Wilson Township, Ohio | 0.0006914162% |
| OH2033 | Wilson Village, Ohio | 0.0001415832% |
| OH2034 | Winchester Village, Ohio | 0.0033994936% |
| OH2035 | Windham Township, Ohio | 0.0001218723% |
| OH2036 | Windham Village, Ohio | 0.0030305573% |
| OH2037 | Windsor Township, Ashtabula County, Ohio | 0.0006340051% |
| OH2038 | Windsor Township, Lawrence County, Ohio | 0.0007128053% |

| State ID | Qualifying Subdivision | Consolidated State Allocation |
|---|---|---|
| OH2039 | Windsor Township, Morgan County, Ohio | 0.0004926943% |
| OH2040 | Wintersville Village, Ohio | 0.0169582518% |
| OH2041 | Wood County, Ohio | 0.6017827347% |
| OH2042 | Woodlawn Village, Ohio | 0.0240822158% |
| OH2043 | Woodmere Village, Ohio | 0.0007072352% |
| OH2044 | Woodsfield Village, Ohio | 0.0011221301% |
| OH2045 | Woodstock Village, Ohio | 0.0001517571% |
| OH2046 | Woodville Township, Ohio | 0.0019622167% |
| OH2047 | Woodville Village, Ohio | 0.0034270973% |
| OH2048 | Wooster City, Ohio | 0.4046402646% |
| OH2049 | Wooster Township, Ohio | 0.0017358405% |
| OH2050 | Worthington City, Ohio | 0.0819890902% |
| OH2051 | Worthington Township, Ohio | 0.0017573559% |
| OH2052 | Wren Village, Ohio | 0.0008301349% |
| OH2053 | Wyandot County, Ohio | 0.0959147354% |
| OH2054 | Wyoming City, Ohio | 0.0220280462% |
| OH2055 | Xenia City, Ohio | 0.1268376308% |
| OH2056 | Xenia Township, Ohio | 0.0075532986% |
| OH2057 | Yankee Lake Village, Ohio | 0.0000341003% |
| OH2058 | Yellow Creek Township, Ohio | 0.0010782320% |
| OH2059 | Yellow Springs Village, Ohio | 0.0142295064% |
| OH2060 | York Township, Athens County, Ohio | 0.0005523599% |
| OH2061 | York Township, Fulton County, Ohio | 0.0061882726% |
| OH2062 | York Township, Medina County, Ohio | 0.0023145263% |
| OH2063 | York Township, Sandusky County, Ohio | 0.0006239306% |
| OH2064 | York Township, Tuscarawas County, Ohio | 0.0007784341% |
| OH2065 | York Township, Van Wert County, Ohio | 0.0001115107% |
| OH2066 | Yorkshire Village, Ohio | 0.0007627380% |
| OH2067 | Yorkville Village, Ohio | 0.0011795516% |
| OH2068 | Youngstown City, Ohio | 0.5751891038% |
| OH2069 | Zaleski Village, Ohio | 0.0000780271% |
| OH2070 | Zane Township, Ohio | 0.0012568985% |
| OH2071 | Zanesfield Village, Ohio | 0.0001257699% |
| OH2072 | Zanesville City, Ohio | 0.1371227251% |
| OH2073 | Zoar Village, Ohio | 0.0002364863% |

| State ID | Qualifying Subdivision | Consolidated State Allocation |
|---|---|---|
| OR1 | Albany City, Oregon | 1.1574421234% |
| OR2 | Ashland City, Oregon | 0.5725593238% |
| OR3 | Astoria City, Oregon | 0.1859283065% |
| OR4 | Baker County, Oregon | 0.4771636205% |
| OR5 | Beaverton City, Oregon | 0.9709676029% |
| OR6 | Bend City, Oregon | 0.9443519043% |
| OR7 | Benton County, Oregon | 1.0219885306% |
| OR8 | Canby City, Oregon | 0.1716812437% |
| OR9 | Central Point City, Oregon | 0.1718730043% |
| OR10 | Clackamas County, Oregon | 7.7713142577% |
| OR11 | Clatsop County, Oregon | 1.1423692099% |
| OR12 | Columbia County, Oregon | 1.0096699413% |
| OR13 | Coos Bay City, Oregon | 0.2538945929% |
| OR14 | Coos County, Oregon | 1.5633002470% |
| OR15 | Cornelius City, Oregon | 0.0949750265% |
| OR16 | Corvallis City, Oregon | 0.6633711425% |
| OR17 | Cottage Grove City, Oregon | 0.0910229575% |
| OR18 | Crook County, Oregon | 0.3513229911% |
| OR19 | Curry County, Oregon | 0.7612961295% |
| OR20 | Dallas City, Oregon | 0.1606964683% |
| OR21 | Deschutes County, Oregon | 2.2569753600% |
| OR22 | Douglas County, Oregon | 2.5689481047% |
| OR23 | Eugene City, Oregon | 2.7611039932% |
| OR24 | Forest Grove City, Oregon | 0.2522169415% |
| OR26 | Gladstone City, Oregon | 0.1181360032% |
| OR28 | Grants Pass City, Oregon | 0.8232581895% |
| OR29 | Gresham City, Oregon | 0.9831942718% |
| OR30 | Happy Valley City, Oregon | 0.0103506009% |
| OR32 | Hermiston City, Oregon | 0.1316304314% |
| OR33 | Hillsboro City, Oregon | 1.5083519364% |
| OR34 | Hood River County, Oregon | 0.3553687498% |
| OR35 | Independence City, Oregon | 0.0808970601% |
| OR36 | Jackson County, Oregon | 4.0769510640% |
| OR37 | Jefferson County, Oregon | 0.3674692915% |
| OR38 | Josephine County, Oregon | 1.6536523798% |
| OR39 | Keizer City, Oregon | 0.1916558451% |
| OR40 | Klamath County, Oregon | 1.2169628601% |
| OR41 | Klamath Falls City, Oregon | 0.3209275214% |
| OR42 | La Grande City, Oregon | 0.2715648669% |
| OR44 | Lake Oswego City, Oregon | 0.6934160342% |
| OR45 | Lane County, Oregon | 6.3326808234% |
| OR46 | Lebanon City, Oregon | 0.3269345282% |
| OR47 | Lincoln County, Oregon | 1.5190343268% |
| OR48 | Linn County, Oregon | 1.8185376689% |
| OR49 | Malheur County, Oregon | 0.5014027023% |
| OR50 | Marion County, Oregon | 4.1636475308% |
| OR51 | McMinnville City, Oregon | 0.4803592635% |
| OR52 | Medford City, Oregon | 1.5540758598% |
| OR53 | Milwaukie City, Oregon | 0.2113647118% |

| State ID | Qualifying Subdivision | Consolidated State Allocation |
|---|---|---|
| OR54 | Monmouth City, Oregon | 0.0706960930% |
| OR55 | Morrow County, Oregon | 0.1351544937% |
| OR56 | Multnomah County, Oregon | 13.9643815662% |
| OR57 | Newberg City, Oregon | 0.4093257361% |
| OR58 | Newport City, Oregon | 0.1908392623% |
| OR59 | Ontario City, Oregon | 0.1869780182% |
| OR60 | Oregon City, Oregon | 0.2765040475% |
| OR61 | Pendleton City, Oregon | 0.3521049458% |
| OR62 | Polk County, Oregon | 0.7074299681% |
| OR63 | Portland City, Oregon | 8.2736702858% |
| OR64 | Prineville City, Oregon | 0.0924861843% |
| OR65 | Redmond City, Oregon | 0.1550311086% |
| OR66 | Roseburg City, Oregon | 0.6370799877% |
| OR67 | Salem City, Oregon | 3.0438221421% |
| OR68 | Sandy City, Oregon | 0.0775015682% |
| OR70 | Sherwood City, Oregon | 0.1404204928% |
| OR71 | Silverton City, Oregon | 0.0775630731% |
| OR72 | Springfield City, Oregon | 1.1667234659% |
| OR73 | St. Helens City, Oregon | 0.1964453077% |
| OR74 | The Dalles City, Oregon | 0.1723418738% |
| OR75 | Tigard City, Oregon | 0.5049875956% |
| OR76 | Tillamook County, Oregon | 0.9001228870% |
| OR77 | Troutdale City, Oregon | 0.0899929610% |
| OR78 | Tualatin City, Oregon | 0.1551565618% |
| OR79 | Umatilla County, Oregon | 0.9738633884% |
| OR80 | Union County, Oregon | 0.4153841374% |
| OR82 | Wasco County, Oregon | 0.4116278731% |
| OR83 | Washington County, Oregon | 7.2167622210% |
| OR84 | West Linn City, Oregon | 0.1600504983% |
| OR86 | Wilsonville City, Oregon | 0.1383351396% |
| OR87 | Woodburn City, Oregon | 0.2069349266% |
| OR88 | Yamhill County, Oregon | 1.4120246444% |

| State ID | Qualifying Subdivision | Consolidated State Allocation |
|---|---|---|
| PA2 | Adams County, Pennsylvania | |
| PA4 | Aliquippa City, Pennsylvania | |
| PA5 | Allegheny County, Pennsylvania | |
| PA6 | Allentown City, Pennsylvania | |
| PA10 | Armstrong County, Pennsylvania | |
| PA13 | Beaver County, Pennsylvania | |
| PA14 | Bedford County, Pennsylvania | |
| PA15 | Bensalem Township, Pennsylvania | |
| PA16 | Berks County, Pennsylvania | |
| PA20 | Blair County, Pennsylvania | |
| PA22 | Bradford County, Pennsylvania | |
| PA23 | Bristol Township, Pennsylvania | |
| PA25 | Bucks County, Pennsylvania | |
| PA27 | Butler County, Pennsylvania | |
| PA30 | Cambria County, Pennsylvania | |
| PA31 | Cameron County, Pennsylvania | |
| PA32 | Carbon County, Pennsylvania | |
| PA36 | Centre County, Pennsylvania | |
| PA40 | Chester County, Pennsylvania | |
| PA42 | Clarion County, Pennsylvania | |
| PA43 | Clearfield County, Pennsylvania | Allocations in Pennsylvania will be made in accordance with the Pennsylvania Trust and Allocation Order. |
| PA44 | Clinton County, Pennsylvania | |
| PA46 | Coatesville City, Pennsylvania | |
| PA49 | Columbia County, Pennsylvania | |
| PA53 | Crawford County, Pennsylvania | |
| PA54 | Cumberland County, Pennsylvania | |
| PA57 | Dauphin County, Pennsylvania | |
| PA58 | Delaware County, Pennsylvania | |
| PA76 | Edwardsville Borough, Pennsylvania | |
| PA79 | Elk County, Pennsylvania | |
| PA84 | Erie County, Pennsylvania | |
| PA85 | Exeter Borough, Pennsylvania | |
| PA90 | Fayette County, Pennsylvania | |
| PA92 | Forest County, Pennsylvania | |
| PA94 | Forty Fort Borough, Pennsylvania | |
| PA96 | Franklin County, Pennsylvania | |
| PA98 | Fulton County, Pennsylvania | |
| PA99 | Greene County, Pennsylvania | |
| PA107 | Hanover Township, Luzerne County, Pennsylvania | |
| PA114 | Hazleton City, Pennsylvania | |
| PA120 | Huntingdon County, Pennsylvania | |
| PA122 | Indiana County, Pennsylvania | |
| PA123 | Jefferson County, Pennsylvania | |
| PA126 | Juniata County, Pennsylvania | |
| PA127 | Kingston Borough, Pennsylvania | |
| PA128 | Lackawanna County, Pennsylvania | |
| PA130 | Lancaster County, Pennsylvania | |

| State ID | Qualifying Subdivision | Consolidated State Allocation |
|---|---|---|
| PA134 | Lawrence County, Pennsylvania | |
| PA136 | Lebanon County, Pennsylvania | |
| PA137 | Lehigh County, Pennsylvania | |
| PA141 | Lock Haven City, Pennsylvania | |
| PA147 | Lower Makefield Township, Pennsylvania | |
| PA155 | Lower Southampton Township, Pennsylvania | |
| PA157 | Luzerne County, Pennsylvania | |
| PA158 | Lycoming County, Pennsylvania | |
| PA348 | Mahoning Township, Lawrence County, Pennsylvania | |
| PA164 | McKean County, Pennsylvania | |
| PA167 | Mercer County, Pennsylvania | |
| PA169 | Middletown Township, Bucks County, Pennsylvania | |
| PA171 | Mifflin County, Pennsylvania | |
| PA174 | Monroe County, Pennsylvania | |
| PA176 | Montgomery County, Pennsylvania | |
| PA178 | Montour County, Pennsylvania | |
| PA180 | Morrisville Borough, Pennsylvania | Allocations in Pennsylvania will be made in accordance with the Pennsylvania Trust and Allocation Order. |
| PA187 | Nanticoke City, Pennsylvania | |
| PA190 | New Castle City, Pennsylvania | |
| PA195 | Newtown Township, Bucks County, Pennsylvania | |
| PA197 | Norristown Borough, Pennsylvania | |
| PA205 | Northampton County, Pennsylvania | |
| PA207 | Northumberland County, Pennsylvania | |
| PA213 | Perry County, Pennsylvania | |
| PA215 | Philadelphia City, Pennsylvania | |
| PA217 | Pike County, Pennsylvania | |
| PA219 | Pittsburgh City, Pennsylvania | |
| PA220 | Plains Township, Pennsylvania | |
| PA225 | Potter County, Pennsylvania | |
| PA241 | Schuylkill County, Pennsylvania | |
| PA248 | Snyder County, Pennsylvania | |
| PA249 | Somerset County, Pennsylvania | |
| PA265 | Sugar Notch Borough, Pennsylvania | |
| PA266 | Sullivan County, Pennsylvania | |
| PA267 | Susquehanna County, Pennsylvania | |
| PA270 | Tioga County, Pennsylvania | |
| PA273 | Union County, Pennsylvania | |
| PA349 | Union Township, Lawrence County, Pennsylvania | |
| PA290 | Venango County, Pennsylvania | |
| PA350 | Wampum Borough, Pennsylvania | |
| PA291 | Warminster Township, Pennsylvania | |
| PA292 | Warren County, Pennsylvania | |

| State ID | Qualifying Subdivision | Consolidated State Allocation |
|---|---|---|
| PA293 | Warrington Township, Bucks County, Pennsylvania | |
| PA297 | Washington County, Pennsylvania | |
| PA299 | Wayne County, Pennsylvania | |
| PA310 | West Norriton Township, Pennsylvania | |

| State ID | Qualifying Subdivision | Consolidated State Allocation |
|---|---|---|
| PA311 | West Pittston Borough, Pennsylvania | |
| PA313 | Westmoreland County, Pennsylvania | |
| PA320 | Wilkes Barre Township, Pennsylvania | |
| PA321 | Wilkes-Barre City, Pennsylvania | |
| PA327 | Wright Township, Pennsylvania | |
| PA328 | Wyoming Borough, Pennsylvania | |
| PA329 | Wyoming County, Pennsylvania | |
| PA333 | York County, Pennsylvania | |
| PA335 | Fairview Township, Luzerne County, Pennsylvania | |
| PA336 | District Attorney of Allegheny County, Pennsylvania | |
| PA337 | District Attorney of Berks County, Pennsylvania | |
| PA338 | District Attorney of Bucks County, Pennsylvania | Allocations in Pennsylvania will be made in accordance with the Pennsylvania Trust and Allocation Order. |
| PA339 | District Attorney of Chester County, Pennsylvania | |
| PA340 | District Attorney of Clearfield County, Pennsylvania | |
| PA341 | District Attorney of Dauphin County, Pennsylvania | |
| PA342 | District Attorney of Delaware County, Pennsylvania | |
| PA343 | District Attorney of Erie County, Pennsylvania | |
| PA344 | District Attorney of Lehigh County, Pennsylvania | |
| PA345 | District Attorney of Northampton County, Pennsylvania | |
| PA346 | District Attorney of Philadelphia County, Pennsylvania | |
| PA347 | District Attorney of Westmoreland County, Pennsylvania | |
| PA351 | Southeastern Pennsylvania Transportation Authority, Pennsylvania | |

| State ID | Qualifying Subdivision | Consolidated State Allocation |
|---|---|---|
| PR1 | Adjuntas, Puerto Rico | 0.4468461493% |
| PR2 | Aguada, Puerto Rico | 0.9238661758% |
| PR3 | Aguadilla, Puerto Rico | 1.6156167759% |
| PR4 | Aguas Buenas, Puerto Rico | 0.7490858028% |
| PR5 | Aibonito, Puerto Rico | 0.7959428477% |
| PR6 | Anasco, Puerto Rico | 0.5050154853% |
| PR7 | Arecibo, Puerto Rico | 1.3074850692% |
| PR8 | Arroyo, Puerto Rico | 2.0592191012% |
| PR9 | Barceloneta, Puerto Rico | 0.5768569406% |
| PR10 | Barranquitas, Puerto Rico | 0.7167107056% |
| PR11 | Bayamon, Puerto Rico | 5.7282390971% |
| PR12 | Cabo Rojo, Puerto Rico | 1.1570847420% |
| PR13 | Caguas, Puerto Rico | 4.7119895861% |
| PR14 | Camuy, Puerto Rico | 0.7759381807% |
| PR15 | Canovanas, Puerto Rico | 1.0721780377% |
| PR16 | Carolina, Puerto Rico | 4.3228006165% |
| PR17 | Catano, Puerto Rico | 0.7612066695% |
| PR18 | Cayey, Puerto Rico | 1.3596493469% |
| PR19 | Ceiba, Puerto Rico | 0.2896687707% |
| PR20 | Ciales, Puerto Rico | 0.4533215195% |
| PR21 | Cidra, Puerto Rico | 1.1671492158% |
| PR22 | Coamo, Puerto Rico | 0.9970822347% |
| PR23 | Comerio, Puerto Rico | 0.5268640655% |
| PR24 | Corozal, Puerto Rico | 0.8595048594% |
| PR25 | Culebra, Puerto Rico | 0.0380175870% |
| PR26 | Dorado, Puerto Rico | 0.8970759382% |
| PR27 | Fajardo, Puerto Rico | 1.1102770585% |
| PR28 | Florida, Puerto Rico | 0.2695408253% |
| PR29 | Guanica, Puerto Rico | 0.4269617539% |
| PR30 | Guayama, Puerto Rico | 1.3293151076% |
| PR31 | Guayanilla, Puerto Rico | 0.4886780984% |
| PR32 | Guaynabo, Puerto Rico | 2.3185934725% |
| PR33 | Gurabo, Puerto Rico | 0.9866291335% |
| PR34 | Hatillo, Puerto Rico | 1.0577790273% |
| PR35 | Hormigueros, Puerto Rico | 0.3963005262% |
| PR36 | Humacao, Puerto Rico | 1.8829438530% |
| PR37 | Isabela, Puerto Rico | 1.0062900243% |
| PR38 | Jayuya, Puerto Rico | 0.3757431113% |
| PR39 | Juana Diaz, Puerto Rico | 1.7179648597% |
| PR40 | Juncos, Puerto Rico | 0.9543672919% |
| PR41 | Lajas, Puerto Rico | 0.5633742491% |
| PR42 | Lares, Puerto Rico | 0.6852103333% |
| PR43 | Las Marias, Puerto Rico | 0.2285582941% |
| PR44 | Las Piedras, Puerto Rico | 0.8440153869% |
| PR45 | Loiza, Puerto Rico | 0.7971240145% |
| PR46 | Luquillo, Puerto Rico | 0.5035020683% |
| PR47 | Manati, Puerto Rico | 1.3858134207% |
| PR48 | Maricao, Puerto Rico | 0.1311593846% |
| PR49 | Maunabo, Puerto Rico | 0.2983734242% |

| State ID | Qualifying Subdivision | Consolidated State Allocation |
|---|---|---|
| PR50 | Mayaguez, Puerto Rico | 2.7384221211% |
| PR51 | Moca, Puerto Rico | 0.9400143856% |
| PR52 | Morovis, Puerto Rico | 0.7678286207% |
| PR53 | Naguabo, Puerto Rico | 0.6776685553% |
| PR54 | Naranjito, Puerto Rico | 0.6713715879% |
| PR55 | Orocovis, Puerto Rico | 0.5209419444% |
| PR56 | Patillas, Puerto Rico | 0.4307397840% |
| PR57 | Penuelas, Puerto Rico | 0.5782731381% |
| PR58 | Ponce, Puerto Rico | 5.1762853836% |
| PR59 | Quebradillas, Puerto Rico | 0.6086201563% |
| PR60 | Rincon, Puerto Rico | 0.3607312171% |
| PR61 | Rio Grande, Puerto Rico | 1.2995118170% |
| PR62 | Sabana Grande, Puerto Rico | 0.5625075422% |
| PR63 | Salinas, Puerto Rico | 0.8069301551% |
| PR64 | San German, Puerto Rico | 0.9914753253% |
| PR65 | San Juan, Puerto Rico | 13.8003700360% |
| PR66 | San Lorenzo, Puerto Rico | 1.0322446251% |
| PR67 | San Sebastian, Puerto Rico | 0.9222442638% |
| PR68 | Santa Isabel, Puerto Rico | 0.5210354055% |
| PR69 | Toa Alta, Puerto Rico | 1.7552873773% |
| PR70 | Toa Baja, Puerto Rico | 2.1783919223% |
| PR71 | Trujillo Alto, Puerto Rico | 1.9136501824% |
| PR72 | Utuado, Puerto Rico | 0.7718304061% |
| PR73 | Vega Alta, Puerto Rico | 0.9338331796% |
| PR74 | Vega Baja, Puerto Rico | 1.6886509241% |
| PR75 | Vieques, Puerto Rico | 0.1979351524% |
| PR76 | Villalba, Puerto Rico | 0.5576736281% |
| PR77 | Yabucoa, Puerto Rico | 0.8842993409% |
| PR78 | Yauco, Puerto Rico | 1.1383015829% |

| State ID | Qualifying Subdivision | Consolidated State Allocation |
|---|---|---|
| RI1 | Barrington Town, Rhode Island | 2.3000539202% |
| RI2 | Bristol Town, Rhode Island | 1.0821868960% |
| RI3 | Burrillville Town, Rhode Island | 1.3272036109% |
| RI4 | Central Falls City, Rhode Island | 0.9147584689% |
| RI5 | Charlestown, Rhode Island | 0.5887860100% |
| RI6 | Coventry Town, Rhode Island | 3.5886939036% |
| RI7 | Cranston City, Rhode Island | 7.8869595262% |
| RI8 | Cumberland Town, Rhode Island | 2.4742003754% |
| RI9 | East Greenwich Town, Rhode Island | 1.7467671439% |
| RI10 | East Providence City, Rhode Island | 4.3247728580% |
| RI11 | Exeter Town, Rhode Island | 0.0071810640% |
| RI12 | Foster Town, Rhode Island | 0.2489021533% |
| RI13 | Glocester Town, Rhode Island | 0.8508469130% |
| RI14 | Hopkinton Town, Rhode Island | 0.7098006614% |
| RI15 | Jamestown, Rhode Island | 0.4220295287% |
| RI16 | Johnston Town, Rhode Island | 3.0898685140% |
| RI17 | Lincoln Town, Rhode Island | 2.1171973520% |
| RI18 | Little Compton Town, Rhode Island | 0.2663017745% |
| RI19 | Middletown, Rhode Island | 1.2877439601% |
| RI20 | Narragansett Town, Rhode Island | 1.2760123800% |
| RI21 | New Shoreham Town, Rhode Island | 0.2118269375% |
| RI22 | Newport City, Rhode Island | 2.3339316695% |
| RI23 | North Kingstown, Rhode Island | 2.6500524514% |
| RI24 | North Providence Town, Rhode Island | 2.5306229398% |
| RI25 | North Smithfield Town, Rhode Island | 1.1299013506% |
| RI26 | Pawtucket City, Rhode Island | 5.9652217345% |
| RI27 | Portsmouth Town, Rhode Island | 1.2807429020% |
| RI28 | Providence City, Rhode Island | 21.4858080262% |
| RI29 | Richmond Town, Rhode Island | 0.0818789542% |
| RI30 | Scituate Town, Rhode Island | 1.0248588645% |
| RI31 | Smithfield Town, Rhode Island | 1.7724673574% |
| RI32 | South Kingstown, Rhode Island | 2.3282747894% |
| RI33 | Tiverton Town, Rhode Island | 0.9907730639% |
| RI34 | Warren Town, Rhode Island | 0.1394116029% |
| RI35 | Warwick City, Rhode Island | 9.9418184427% |
| RI36 | West Greenwich Town, Rhode Island | 0.7104734659% |
| RI37 | West Warwick Town, Rhode Island | 3.0239943495% |
| RI38 | Westerly Town, Rhode Island | 2.0135754535% |
| RI39 | Woonsocket City, Rhode Island | 3.8740986306% |

| State ID | Qualifying Subdivision | Consolidated State Allocation |
|---|---|---|
| SC1 | Abbeville County, South Carolina | 0.3350059823% |
| SC2 | Aiken City, South Carolina | 0.7838026892% |
| SC3 | Aiken County, South Carolina | 2.5661670597% |
| SC4 | Allendale County, South Carolina | 0.1220441823% |
| SC5 | Anderson City, South Carolina | 1.1735303052% |
| SC6 | Anderson County, South Carolina | 3.3392231904% |
| SC7 | Bamberg County, South Carolina | 0.2705913372% |
| SC8 | Barnwell County, South Carolina | 0.4653224769% |
| SC9 | Beaufort City, South Carolina | 0.0769982478% |
| SC10 | Beaufort County, South Carolina | 2.3364418352% |
| SC11 | Berkeley County, South Carolina | 2.0961440294% |
| SC12 | Bluffton Town, South Carolina | 0.0481968917% |
| SC13 | Calhoun County, South Carolina | 0.1833260393% |
| SC14 | Cayce City, South Carolina | 0.2572136960% |
| SC15 | Charleston City, South Carolina | 2.3004340552% |
| SC16 | Charleston County, South Carolina | 3.8016438488% |
| SC17 | Cherokee County, South Carolina | 0.9440700745% |
| SC18 | Chester City, South Carolina | 0.1299573133% |
| SC19 | Chester County, South Carolina | 0.3947965211% |
| SC20 | Chesterfield County, South Carolina | 0.9443488664% |
| SC21 | Clarendon County, South Carolina | 0.5705383575% |
| SC22 | Clemson City, South Carolina | 0.3311616877% |
| SC23 | Colleton County, South Carolina | 0.8589365535% |
| SC24 | Columbia City, South Carolina | 2.3918060702% |
| SC25 | Conway City, South Carolina | 0.2894739402% |
| SC26 | Darlington County, South Carolina | 1.6906462867% |
| SC27 | Dillon County, South Carolina | 0.6608411417% |
| SC28 | Dorchester County, South Carolina | 1.6015765975% |
| SC29 | Easley City, South Carolina | 0.8565835771% |
| SC30 | Edgefield County, South Carolina | 0.3586097074% |
| SC31 | Fairfield County, South Carolina | 0.3536421891% |
| SC32 | Florence City, South Carolina | 1.0065336904% |
| SC33 | Florence County, South Carolina | 2.2059006272% |
| SC34 | Forest Acres City, South Carolina | 0.0995929056% |
| SC35 | Fort Mill Town, South Carolina | 0.1714974802% |
| SC36 | Fountain Inn City, South Carolina | 0.1975697094% |
| SC37 | Gaffney City, South Carolina | 0.2044353782% |
| SC38 | Georgetown City, South Carolina | 0.2626233562% |
| SC39 | Georgetown County, South Carolina | 1.1895098900% |
| SC40 | Goose Creek City, South Carolina | 0.5473575768% |
| SC41 | Greenville City, South Carolina | 2.2705648395% |
| SC42 | Greenville County, South Carolina | 7.1502328364% |
| SC43 | Greenwood City, South Carolina | 0.0308220618% |
| SC44 | Greenwood County, South Carolina | 1.3388944490% |
| SC45 | Greer City, South Carolina | 0.5590564672% |
| SC46 | Hampton County, South Carolina | 0.3450376919% |
| SC47 | Hanahan City, South Carolina | 0.2279684840% |
| SC48 | Hilton Head Island Town, South Carolina | 0.2323878458% |

| State ID | Qualifying Subdivision | Consolidated State Allocation |
|---|---|---|
| SC49 | Horry County, South Carolina | 5.2166718879% |
| SC50 | Irmo Town, South Carolina | 0.0942740906% |
| SC51 | James Island Town, South Carolina | 0.0461551887% |
| SC52 | Jasper County, South Carolina | 0.4278548317% |
| SC53 | Kershaw County, South Carolina | 1.0780892823% |
| SC54 | Lancaster County, South Carolina | 1.4809282603% |
| SC55 | Laurens County, South Carolina | 1.3598442946% |
| SC56 | Lee County, South Carolina | 0.2176621820% |
| SC57 | Lexington County, South Carolina | 4.4881391605% |
| SC58 | Lexington Town, South Carolina | 0.2342104062% |
| SC59 | Marion County, South Carolina | 0.6973242307% |
| SC60 | Marlboro County, South Carolina | 0.4878238042% |
| SC61 | Mauldin City, South Carolina | 0.4253253929% |
| SC62 | McCormick County, South Carolina | 0.1281623493% |
| SC63 | Moncks Corner Town, South Carolina | 0.1965426445% |
| SC64 | Mount Pleasant Town, South Carolina | 0.5750801889% |
| SC65 | Myrtle Beach City, South Carolina | 1.9068234068% |
| SC66 | Newberry City, South Carolina | 0.0344864657% |
| SC67 | Newberry County, South Carolina | 0.5656551710% |
| SC68 | North Augusta City, South Carolina | 0.5139678525% |
| SC69 | North Charleston City, South Carolina | 1.7751090959% |
| SC70 | North Myrtle Beach City, South Carolina | 0.6366313248% |
| SC71 | Oconee County, South Carolina | 2.8099515214% |
| SC72 | Orangeburg City, South Carolina | 0.0468940344% |
| SC73 | Orangeburg County, South Carolina | 1.4543982912% |
| SC74 | Pickens County, South Carolina | 2.8143347165% |
| SC75 | Port Royal Town, South Carolina | 0.0206098617% |
| SC76 | Richland County, South Carolina | 3.8816723839% |
| SC77 | Rock Hill City, South Carolina | 1.3120073555% |
| SC78 | Saluda County, South Carolina | 0.2604801809% |
| SC79 | Simpsonville City, South Carolina | 0.3497064495% |
| SC80 | Spartanburg City, South Carolina | 1.1890308958% |
| SC81 | Spartanburg County, South Carolina | 6.4084293395% |
| SC82 | Summerville Town, South Carolina | 0.6446011912% |
| SC83 | Sumter City, South Carolina | 0.5390642671% |
| SC84 | Sumter County, South Carolina | 0.9480995733% |
| SC85 | Tega Cay City, South Carolina | 0.0433365022% |
| SC86 | Union County, South Carolina | 0.6499524020% |
| SC87 | West Columbia City, South Carolina | 0.3943858322% |
| SC88 | Williamsburg County, South Carolina | 0.4931357629% |
| SC89 | York County, South Carolina | 2.5800878865% |

| State ID | Qualifying Subdivision | Consolidated State Allocation |
|---|---|---|
| SD1 | Aberdeen City, South Dakota | 1.7806789284% |
| SD2 | Aurora County, South Dakota | 0.1283252150% |
| SD3 | Beadle County, South Dakota | 0.8743032704% |
| SD4 | Bennett County, South Dakota | 0.1895703332% |
| SD5 | Bon Homme County, South Dakota | 0.6047162426% |
| SD6 | Box Elder City, South Dakota | 0.2251076107% |
| SD7 | Brandon City, South Dakota | 0.4012895918% |
| SD8 | Brookings City, South Dakota | 2.4259611863% |
| SD9 | Brookings County, South Dakota | 0.2802421588% |
| SD10 | Brown County, South Dakota | 1.7764564315% |
| SD11 | Brule County, South Dakota | 0.8045710091% |
| SD12 | Buffalo County, South Dakota | 0.1823519926% |
| SD13 | Butte County, South Dakota | 0.8926544344% |
| SD14 | Campbell County, South Dakota | 0.0682419048% |
| SD15 | Charles Mix County, South Dakota | 0.8084433424% |
| SD16 | Clark County, South Dakota | 0.2550260601% |
| SD17 | Clay County, South Dakota | 0.4415194932% |
| SD18 | Codington County, South Dakota | 0.8721266365% |
| SD19 | Corson County, South Dakota | 0.3429322421% |
| SD20 | Custer County, South Dakota | 1.0868471426% |
| SD21 | Davison County, South Dakota | 0.6815458005% |
| SD22 | Day County, South Dakota | 0.3921680475% |
| SD23 | Deuel County, South Dakota | 0.4035008098% |
| SD24 | Dewey County, South Dakota | 0.3699996685% |
| SD25 | Douglas County, South Dakota | 0.2891518759% |
| SD26 | Edmunds County, South Dakota | 0.2529348056% |
| SD27 | Fall River County, South Dakota | 2.1968904590% |
| SD28 | Faulk County, South Dakota | 0.2772473959% |
| SD29 | Grant County, South Dakota | 0.6923230564% |
| SD30 | Gregory County, South Dakota | 0.5555128599% |
| SD31 | Haakon County, South Dakota | 0.1774497029% |
| SD32 | Hamlin County, South Dakota | 0.3340117176% |
| SD33 | Hand County, South Dakota | 0.2401311401% |
| SD34 | Hanson County, South Dakota | 0.1484271966% |
| SD35 | Harding County, South Dakota | 0.0620805393% |
| SD36 | Hughes County, South Dakota | 0.8137066032% |
| SD37 | Huron City, South Dakota | 0.8308959590% |
| SD38 | Hutchinson County, South Dakota | 0.5659237410% |
| SD39 | Hyde County, South Dakota | 0.0640529112% |
| SD40 | Jackson County, South Dakota | 0.1437421380% |
| SD41 | Jerauld County, South Dakota | 0.3258250234% |
| SD42 | Jones County, South Dakota | 0.0451732597% |
| SD43 | Kingsbury County, South Dakota | 0.3721763025% |
| SD44 | Lake County, South Dakota | 0.8273932428% |
| SD45 | Lawrence County, South Dakota | 2.3838237581% |
| SD46 | Lincoln County, South Dakota | 1.2611723923% |
| SD47 | Lyman County, South Dakota | 0.3239942300% |
| SD48 | Marshall County, South Dakota | 0.5625107271% |
| SD49 | McCook County, South Dakota | 0.3047773840% |

| State ID | Qualifying Subdivision | Consolidated State Allocation |
|---|---|---|
| SD50 | McPherson County, South Dakota | 0.1613184030% |
| SD51 | Meade County, South Dakota | 3.2698326502% |
| SD52 | Mellette County, South Dakota | 0.1848247525% |
| SD53 | Miner County, South Dakota | 0.1616739703% |
| SD54 | Minnehaha County, South Dakota | 12.2243522517% |
| SD55 | Mitchell City, South Dakota | 1.5031732329% |
| SD56 | Moody County, South Dakota | 0.4743937985% |
| SD57 | Oglala Lakota County, South Dakota | 1.3919692864% |
| SD58 | Pennington County, South Dakota | 8.0611767283% |
| SD59 | Perkins County, South Dakota | 0.3755374403% |
| SD60 | Pierre City, South Dakota | 0.6216678331% |
| SD61 | Potter County, South Dakota | 0.1893444561% |
| SD62 | Rapid City, South Dakota | 6.9492723574% |
| SD63 | Roberts County, South Dakota | 0.9943780269% |
| SD64 | Sanborn County, South Dakota | 0.1141857404% |
| SD65 | Sioux Falls City, South Dakota | 21.6732660428% |
| SD66 | Spearfish City, South Dakota | 0.8208633410% |
| SD67 | Spink County, South Dakota | 0.7324773052% |
| SD68 | Stanley County, South Dakota | 0.1733882380% |
| SD69 | Sully County, South Dakota | 0.0632218131% |
| SD70 | Todd County, South Dakota | 1.0677859248% |
| SD71 | Tripp County, South Dakota | 0.6252580903% |
| SD72 | Turner County, South Dakota | 0.6536969906% |
| SD73 | Union County, South Dakota | 1.4531041680% |
| SD74 | Vermillion City, South Dakota | 0.5912781760% |
| SD75 | Walworth County, South Dakota | 0.5615110318% |
| SD76 | Watertown City, South Dakota | 1.6132964277% |
| SD77 | Yankton City, South Dakota | 1.2219897393% |
| SD78 | Yankton County, South Dakota | 1.4233435084% |
| SD79 | Ziebach County, South Dakota | 0.3085103004% |

| State ID | Qualifying Subdivision | Consolidated State Allocation |
|---|---|---|
| TN3 | Anderson County, Tennessee | 1.2063249026% |
| TN5 | Arlington Town, Tennessee | 0.0036566309% |
| TN8 | Bartlett City, Tennessee | 0.0730561566% |
| TN10 | Bedford County, Tennessee | 0.5762663555% |
| TN12 | Benton County, Tennessee | 0.5216608068% |
| TN13 | Bledsoe County, Tennessee | 0.1398580820% |
| TN14 | Blount County, Tennessee | 1.9196465581% |
| TN15 | Bradley County, Tennessee | 1.0430217552% |
| TN16 | Brentwood City, Tennessee | 0.0478208600% |
| TN17 | Bristol City, Tennessee | 0.5426871150% |
| TN19 | Campbell County, Tennessee | 1.5974370559% |
| TN20 | Cannon County, Tennessee | 0.3205453949% |
| TN21 | Carroll County, Tennessee | 0.4438060785% |
| TN22 | Carter County, Tennessee | 0.8435596891% |
| TN27 | Chattanooga City, Tennessee | 0.4981237028% |
| TN28 | Cheatham County, Tennessee | 0.8209998781% |
| TN29 | Chester County, Tennessee | 0.1751399118% |
| TN30 | Claiborne County, Tennessee | 1.1929412357% |
| TN31 | Clarksville City, Tennessee | 0.2296815192% |
| TN32 | Clay County, Tennessee | 0.3261509170% |
| TN33 | Cleveland City, Tennessee | 0.5531282252% |
| TN36 | Cocke County, Tennessee | 0.8746257470% |
| TN37 | Coffee County, Tennessee | 0.8953551698% |
| TN39 | Collierville Town, Tennessee | 0.0617375387% |
| TN41 | Columbia City, Tennessee | 0.0390894158% |
| TN42 | Cookeville City, Tennessee | 0.8404101920% |
| TN45 | Crockett County, Tennessee | 0.1232062476% |
| TN47 | Cumberland County, Tennessee | 0.8784847959% |
| TN48 | Dandridge Town, Tennessee | 0.0109089663% |
| TN49 | De Kalb County, Tennessee | 0.4478425886% |
| TN50 | Decatur County, Tennessee | 0.3607195939% |
| TN51 | Decatur Town, Tennessee | 0.0050599481% |
| TN53 | Dickson County, Tennessee | 0.8341347308% |
| TN56 | Dyer County, Tennessee | 0.4019088559% |
| TN64 | Fayette County, Tennessee | 0.3157083831% |
| TN66 | Fentress County, Tennessee | 0.5526714656% |
| TN67 | Franklin City, Tennessee | 0.1089989646% |
| TN68 | Franklin County, Tennessee | 0.6323371108% |
| TN69 | Gallatin City, Tennessee | 0.0760079674% |
| TN70 | Gatlinburg City, Tennessee | 0.0507819668% |
| TN71 | Germantown City, Tennessee | 0.0687501047% |
| TN72 | Gibson County, Tennessee | 0.4940695219% |
| TN73 | Giles County, Tennessee | 0.4604367666% |
| TN75 | Grainger County, Tennessee | 0.4671260668% |
| TN76 | Greene County, Tennessee | 1.2127967101% |
| TN78 | Grundy County, Tennessee | 0.3896858892% |
| TN79 | Hamblen County, Tennessee | 2.2614488604% |
| TN80 | Hamilton County, Tennessee | 4.2055530346% |
| TN81 | Hancock County, Tennessee | 0.2089065376% |

| State ID | Qualifying Subdivision | Consolidated State Allocation |
|---|---|---|
| TN82 | Hardeman County, Tennessee | 0.2150658408% |
| TN83 | Hardin County, Tennessee | 0.5683946644% |
| TN84 | Hartsville/Trousdale County, Tennessee | 0.1139641522% |
| TN85 | Hawkins County, Tennessee | 1.0968095083% |
| TN86 | Haywood County, Tennessee | 0.1104263592% |
| TN87 | Henderson County, Tennessee | 0.2498867656% |
| TN88 | Hendersonville City, Tennessee | 0.1137407554% |
| TN89 | Henry County, Tennessee | 0.6661685991% |
| TN90 | Hickman County, Tennessee | 0.2804089244% |
| TN91 | Houston County, Tennessee | 0.1198735525% |
| TN92 | Humphreys County, Tennessee | 0.2441608982% |
| TN93 | Jackson City, Tennessee | 0.0431370644% |
| TN94 | Jackson County, Tennessee | 0.2780985367% |
| TN95 | Jefferson County, Tennessee | 0.8912247367% |
| TN96 | Johnson City, Tennessee | 1.0682855260% |
| TN97 | Johnson County, Tennessee | 0.2282065978% |
| TN98 | Kingsport City, Tennessee | 0.9871149359% |
| TN99 | Knox County, Tennessee | 9.1809198144% |
| TN100 | Knoxville City, Tennessee | 1.5417816888% |
| TN101 | La Vergne City, Tennessee | 0.0518950147% |
| TN102 | Lake County, Tennessee | 0.0671464632% |
| TN104 | Lauderdale County, Tennessee | 0.2733775153% |
| TN105 | Lawrence County, Tennessee | 0.6992850503% |
| TN107 | Lebanon City, Tennessee | 0.1110258247% |
| TN108 | Lewis County, Tennessee | 0.1528225920% |
| TN110 | Lexington City, Tennessee | 0.0796867496% |
| TN112 | Lincoln County, Tennessee | 0.4060784411% |
| TN115 | Loudon County, Tennessee | 0.8992484296% |
| TN116 | Lynchburg, Moore County Metropolitan Government, Tennessee | 0.0579106070% |
| TN118 | Macon County, Tennessee | 0.3091017000% |
| TN119 | Madison County, Tennessee | 0.8907256845% |
| TN121 | Marion County, Tennessee | 0.3637161259% |
| TN122 | Marshall County, Tennessee | 0.5422227344% |
| TN124 | Maryville City, Tennessee | 0.3223901040% |
| TN125 | Maury County, Tennessee | 1.0772540178% |
| TN126 | McMinn County, Tennessee | 0.9297273747% |
| TN128 | McNairy County, Tennessee | 0.4269884656% |
| TN129 | Meigs County, Tennessee | 0.2016450737% |
| TN130 | Memphis City, Tennessee | 4.9079216307% |
| TN131 | Millington City, Tennessee | 0.0212200583% |
| TN133 | Monroe County, Tennessee | 0.7506735593% |
| TN135 | Montgomery County, Tennessee | 1.6758545682% |
| TN136 | Morgan County, Tennessee | 0.5132562715% |
| TN138 | Morristown City, Tennessee | 0.3919462797% |
| TN139 | Mount Juliet City, Tennessee | 0.0577622481% |
| TN141 | Murfreesboro City, Tennessee | 0.7283549414% |
| TN142 | Nashville-Davidson Metropolitan Government, Tennessee | 8.9810236006% |

| State ID | Qualifying Subdivision | Consolidated State Allocation |
|---|---|---|
| TN145 | Oak Ridge City, Tennessee | 0.9598050011% |
| TN146 | Obion County, Tennessee | 0.3198033491% |
| TN147 | Overton County, Tennessee | 0.5461670803% |
| TN149 | Perry County, Tennessee | 0.0857864664% |
| TN151 | Pickett County, Tennessee | 0.1471132648% |
| TN152 | Pigeon Forge City, Tennessee | 0.0877322588% |
| TN154 | Polk County, Tennessee | 0.3220131560% |
| TN157 | Putnam County, Tennessee | 0.3930896023% |
| TN159 | Rhea County, Tennessee | 0.5404420504% |
| TN160 | Ripley City, Tennessee | 0.0190759934% |
| TN161 | Roane County, Tennessee | 1.6361535854% |
| TN162 | Robertson County, Tennessee | 0.9333043197% |
| TN163 | Rutherford County, Tennessee | 2.5756978154% |
| TN164 | Scott County, Tennessee | 0.5189341096% |
| TN165 | Sequatchie County, Tennessee | 0.2433974548% |
| TN166 | Sevier County, Tennessee | 1.4412782095% |
| TN168 | Shelby County, Tennessee | 3.5255489082% |
| TN170 | Smith County, Tennessee | 0.5711842980% |
| TN172 | Smyrna Town, Tennessee | 0.1314691656% |
| TN176 | Spring Hill City, Tennessee | 0.0244598773% |
| TN179 | Stewart County, Tennessee | 0.1459273147% |
| TN180 | Sullivan County, Tennessee | 1.4573397906% |
| TN181 | Sumner County, Tennessee | 1.7449087187% |
| TN182 | Tipton County, Tennessee | 0.6312749815% |
| TN184 | Unicoi County, Tennessee | 0.3464527663% |
| TN186 | Union County, Tennessee | 0.5606745148% |
| TN187 | Van Buren County, Tennessee | 0.0479172535% |
| TN189 | Warren County, Tennessee | 0.5719112694% |
| TN191 | Washington County, Tennessee | 1.1061046159% |
| TN192 | Wayne County, Tennessee | 0.2328717594% |
| TN194 | Weakley County, Tennessee | 0.3874777573% |
| TN195 | White County, Tennessee | 0.4162394991% |
| TN197 | Williamson County, Tennessee | 1.6843304984% |
| TN198 | Wilson County, Tennessee | 1.4019072760% |

| State ID | Qualifying Subdivision | Consolidated State Allocation |
|---|---|---|
| TX1 | Abbott City, Texas | 0.0004586670% |
| TX2 | Abernathy City, Texas | 0.0000733330% |
| TX3 | Abilene City, Texas | 0.3758786670% |
| TX4 | Ackerly City, Texas | 0.0000140000% |
| TX5 | Addison Town, Texas | 0.0387293330% |
| TX6 | Adrian City, Texas | 0.0001206670% |
| TX7 | Agua Dulce City, Texas | 0.0000286670% |
| TX8 | Alamo City, Texas | 0.0147473330% |
| TX9 | Alamo Heights City, Texas | 0.0187986670% |
| TX10 | Alba Town, Texas | 0.0021306670% |
| TX11 | Albany City, Texas | 0.0001200000% |
| TX12 | Aledo City, Texas | 0.0002206670% |
| TX13 | Alice City, Texas | 0.0475273330% |
| TX14 | Allen City, Texas | 0.2100540000% |
| TX15 | Alma Town, Texas | 0.0007380000% |
| TX16 | Alpine City, Texas | 0.0197906670% |
| TX17 | Alto Town, Texas | 0.0025113330% |
| TX18 | Alton City, Texas | 0.0076933330% |
| TX19 | Alvarado City, Texas | 0.0193526670% |
| TX20 | Alvin City, Texas | 0.0759746670% |
| TX21 | Alvord Town, Texas | 0.0002386670% |
| TX22 | Amarillo City, Texas | 0.6584406670% |
| TX23 | Ames City, Texas | 0.0037140000% |
| TX24 | Amherst City, Texas | 0.0000146670% |
| TX25 | Anahuac City, Texas | 0.0003613330% |
| TX26 | Anderson City, Texas | 0.0000126670% |
| TX27 | Anderson County, Texas | 0.1791753330% |
| TX28 | Andrews City, Texas | 0.0126553330% |
| TX29 | Andrews County, Texas | 0.0250706670% |
| TX30 | Angelina County, Texas | 0.1533040000% |
| TX31 | Angleton City, Texas | 0.0418606670% |
| TX32 | Angus City, Texas | 0.0002206670% |
| TX33 | Anna City, Texas | 0.0060500000% |
| TX34 | Annetta North Town, Texas | 0.0000226670% |
| TX35 | Annetta South Town, Texas | 0.0004013330% |
| TX36 | Annetta Town, Texas | 0.0039706670% |
| TX37 | Annona Town, Texas | 0.0004920000% |
| TX38 | Anson City, Texas | 0.0034226670% |
| TX39 | Anthony Town, Texas | 0.0030093330% |
| TX40 | Anton City, Texas | 0.0002960000% |
| TX41 | Appleby City, Texas | 0.0010340000% |
| TX42 | Aquilla City, Texas | 0.0001386670% |
| TX43 | Aransas County, Texas | 0.1776746670% |
| TX44 | Aransas Pass City, Texas | 0.0385420000% |
| TX45 | Archer City, Texas | 0.0070360000% |
| TX46 | Archer County, Texas | 0.0303560000% |
| TX47 | Arcola City, Texas | 0.0048600000% |
| TX48 | Argyle City, Texas | 0.0076040000% |
| TX49 | Arlington City, Texas | 0.4905353330% |

| State ID | Qualifying Subdivision | Consolidated State Allocation |
|---|---|---|
| TX50 | Armstrong County, Texas | 0.0006493330% |
| TX51 | Arp City, Texas | 0.0013393330% |
| TX52 | Asherton City, Texas | 0.0000746670% |
| TX53 | Aspermont Town, Texas | 0.0000060000% |
| TX54 | Atascosa County, Texas | 0.1179353330% |
| TX55 | Athens City, Texas | 0.0706280000% |
| TX56 | Atlanta City, Texas | 0.0206633330% |
| TX57 | Aubrey City, Texas | 0.0100940000% |
| TX58 | Aurora City, Texas | 0.0012326670% |
| TX59 | Austin City, Texas | 3.2518106670% |
| TX60 | Austin County, Texas | 0.0506866670% |
| TX61 | Austwell City, Texas | 0.0000726670% |
| TX62 | Avery Town, Texas | 0.0000920000% |
| TX63 | Avinger Town, Texas | 0.0007433330% |
| TX64 | Azle City, Texas | 0.0214753330% |
| TX65 | Bailey City, Texas | 0.0006333330% |
| TX66 | Bailey County, Texas | 0.0102513330% |
| TX67 | Bailey's Prairie Village, Texas | 0.0037360000% |
| TX68 | Baird City, Texas | 0.0018680000% |
| TX69 | Balch Springs City, Texas | 0.0182386670% |
| TX70 | Balcones Heights City, Texas | 0.0158740000% |
| TX71 | Ballinger City, Texas | 0.0061146670% |
| TX72 | Balmorhea City, Texas | 0.0000420000% |
| TX73 | Bandera City, Texas | 0.0019286670% |
| TX74 | Bandera County, Texas | 0.0578766670% |
| TX75 | Bangs City, Texas | 0.0020333330% |
| TX76 | Bardwell City, Texas | 0.0002413330% |
| TX77 | Barry City, Texas | 0.0001333330% |
| TX78 | Barstow City, Texas | 0.0000406670% |
| TX79 | Bartlett City, Texas | 0.0022493330% |
| TX80 | Bartonville Town, Texas | 0.0059246670% |
| TX81 | Bastrop City, Texas | 0.0308800000% |
| TX82 | Bastrop County, Texas | 0.2293066670% |
| TX83 | Bay City, Texas | 0.0386080000% |
| TX84 | Baylor County, Texas | 0.0198880000% |
| TX85 | Bayou Vista City, Texas | 0.0041600000% |
| TX86 | Bayside Town, Texas | 0.0001613330% |
| TX87 | Baytown City, Texas | 0.1440440000% |
| TX88 | Bayview Town, Texas | 0.0000273330% |
| TX89 | Beach City, Texas | 0.0083366670% |
| TX90 | Bear Creek Village, Texas | 0.0006040000% |
| TX91 | Beasley City, Texas | 0.0000866670% |
| TX92 | Beaumont City, Texas | 0.4553400000% |
| TX93 | Beckville City, Texas | 0.0008313330% |
| TX94 | Bedford City, Texas | 0.0628760000% |
| TX95 | Bedias City, Texas | 0.0023166670% |
| TX96 | Bee Cave City, Texas | 0.0085753330% |
| TX97 | Bee County, Texas | 0.0652293330% |
| TX98 | Beeville City, Texas | 0.0160180000% |

| State ID | Qualifying Subdivision | Consolidated State Allocation |
|---|---|---|
| TX99 | Bell County, Texas | 0.4338320000% |
| TX100 | Bellaire City, Texas | 0.0275093330% |
| TX101 | Bellevue City, Texas | 0.0000373330% |
| TX102 | Bellmead City, Texas | 0.0096580000% |
| TX103 | Bells Town, Texas | 0.0012606670% |
| TX104 | Bellville City, Texas | 0.0049920000% |
| TX105 | Belton City, Texas | 0.0484533330% |
| TX106 | Benavides City, Texas | 0.0001013330% |
| TX107 | Benbrook City, Texas | 0.0292793330% |
| TX108 | Benjamin City, Texas | 0.0006340000% |
| TX109 | Berryville Town, Texas | 0.0095860000% |
| TX110 | Bertram City, Texas | 0.0001213330% |
| TX111 | Beverly Hills City, Texas | 0.0028906670% |
| TX112 | Bevil Oaks City, Texas | 0.0003660000% |
| TX113 | Bexar County, Texas | 4.6714346670% |
| TX114 | Big Lake City, Texas | 0.0003646670% |
| TX115 | Big Sandy Town, Texas | 0.0030526670% |
| TX116 | Big Spring City, Texas | 0.1266186670% |
| TX117 | Big Wells City, Texas | 0.0001573330% |
| TX118 | Bishop City, Texas | 0.0054753330% |
| TX119 | Bishop Hills Town, Texas | 0.0002153330% |
| TX120 | Blackwell City, Texas | 0.0000206670% |
| TX121 | Blanco City, Texas | 0.0041273330% |
| TX122 | Blanco County, Texas | 0.0328153330% |
| TX123 | Blanket Town, Texas | 0.0000980000% |
| TX124 | Bloomburg Town, Texas | 0.0006733330% |
| TX125 | Blooming Grove Town, Texas | 0.0002346670% |
| TX126 | Blossom City, Texas | 0.0001320000% |
| TX127 | Blue Mound City, Texas | 0.0019253330% |
| TX128 | Blue Ridge City, Texas | 0.0008966670% |
| TX129 | Blum Town, Texas | 0.0010813330% |
| TX130 | Boerne City, Texas | 0.0303840000% |
| TX131 | Bogata City, Texas | 0.0024326670% |
| TX132 | Bonham City, Texas | 0.0672726670% |
| TX133 | Bonney Village, Texas | 0.0016733330% |
| TX134 | Booker Town, Texas | 0.0006906670% |
| TX135 | Borden County, Texas | 0.0006666670% |
| TX136 | Borger City, Texas | 0.0464533330% |
| TX137 | Bosque County, Texas | 0.0473820000% |
| TX138 | Bovina City, Texas | 0.0001153330% |
| TX139 | Bowie City, Texas | 0.0557466670% |
| TX140 | Bowie County, Texas | 0.1554600000% |
| TX141 | Boyd Town, Texas | 0.0046353330% |
| TX142 | Brackettville City, Texas | 0.0000053330% |
| TX143 | Brady City, Texas | 0.0183200000% |
| TX144 | Brazoria City, Texas | 0.0076913330% |
| TX145 | Brazoria County, Texas | 0.6807266670% |
| TX146 | Brazos Bend City, Texas | 0.0003080000% |
| TX147 | Brazos Country City, Texas | 0.0006013330% |

| State ID | Qualifying Subdivision | Consolidated State Allocation |
|---|---|---|
| TX148 | Brazos County, Texas | 0.2280580000% |
| TX149 | Breckenridge City, Texas | 0.0159840000% |
| TX150 | Bremond City, Texas | 0.0037026670% |
| TX151 | Brenham City, Texas | 0.0365000000% |
| TX152 | Brewster County, Texas | 0.0400580000% |
| TX153 | Briarcliff Village, Texas | 0.0003813330% |
| TX154 | Briaroaks City, Texas | 0.0000380000% |
| TX155 | Bridge City, Texas | 0.0538373330% |
| TX156 | Bridgeport City, Texas | 0.0222006670% |
| TX157 | Briscoe County, Texas | 0.0006513330% |
| TX158 | Broaddus Town, Texas | 0.0000206670% |
| TX159 | Bronte Town, Texas | 0.0000660000% |
| TX160 | Brooks County, Texas | 0.0138066670% |
| TX161 | Brookshire City, Texas | 0.0042706670% |
| TX162 | Brookside Village City, Texas | 0.0007400000% |
| TX163 | Brown County, Texas | 0.1289446670% |
| TX164 | Browndell City, Texas | 0.0001013330% |
| TX165 | Brownfield City, Texas | 0.0096346670% |
| TX166 | Brownsboro City, Texas | 0.0021173330% |
| TX167 | Brownsville City, Texas | 0.2833713330% |
| TX168 | Brownwood City, Texas | 0.1110480000% |
| TX169 | Bruceville-Eddy City, Texas | 0.0011280000% |
| TX170 | Bryan City, Texas | 0.1645980000% |
| TX171 | Bryson City, Texas | 0.0008186670% |
| TX172 | Buckholts Town, Texas | 0.0007420000% |
| TX173 | Buda City, Texas | 0.0071893330% |
| TX174 | Buffalo City, Texas | 0.0079106670% |
| TX175 | Buffalo Gap Town, Texas | 0.0000586670% |
| TX176 | Buffalo Springs Village, Texas | 0.0001253330% |
| TX177 | Bullard Town, Texas | 0.0049913330% |
| TX178 | Bulverde City, Texas | 0.0096240000% |
| TX179 | Bunker Hill Village City, Texas | 0.0003146670% |
| TX180 | Burkburnett City, Texas | 0.0252293330% |
| TX181 | Burke City, Texas | 0.0007426670% |
| TX182 | Burleson City, Texas | 0.1011860000% |
| TX183 | Burleson County, Texas | 0.0468293330% |
| TX184 | Burnet City, Texas | 0.0222300000% |
| TX185 | Burnet County, Texas | 0.1265526670% |
| TX186 | Burton City, Texas | 0.0006246670% |
| TX187 | Byers City, Texas | 0.0000513330% |
| TX188 | Bynum Town, Texas | 0.0002533330% |
| TX189 | Cactus City, Texas | 0.0031860000% |
| TX190 | Caddo Mills City, Texas | 0.0000286670% |
| TX191 | Caldwell City, Texas | 0.0121633330% |
| TX192 | Caldwell County, Texas | 0.0576086670% |
| TX193 | Calhoun County, Texas | 0.0852840000% |
| TX194 | Callahan County, Texas | 0.0085960000% |
| TX195 | Callisburg City, Texas | 0.0000673330% |
| TX196 | Calvert City, Texas | 0.0005146670% |

| State ID | Qualifying Subdivision | Consolidated State Allocation |
|---|---|---|
| TX197 | Cameron City, Texas | 0.0073940000% |
| TX198 | Cameron County, Texas | 0.3580173330% |
| TX199 | Camp County, Texas | 0.0192340000% |
| TX200 | Camp Wood City, Texas | 0.0002813330% |
| TX201 | Campbell City, Texas | 0.0007440000% |
| TX202 | Canadian City, Texas | 0.0007266670% |
| TX203 | Caney City Town, Texas | 0.0013366670% |
| TX204 | Canton City, Texas | 0.0378226670% |
| TX205 | Canyon City, Texas | 0.0175006670% |
| TX206 | Carbon Town, Texas | 0.0004133330% |
| TX207 | Carl's Corner Town, Texas | 0.0000320000% |
| TX208 | Carmine City, Texas | 0.0002566670% |
| TX209 | Carrizo Springs City, Texas | 0.0011140000% |
| TX210 | Carrollton City, Texas | 0.2068366670% |
| TX211 | Carson County, Texas | 0.0196620000% |
| TX212 | Carthage City, Texas | 0.0126180000% |
| TX213 | Cashion Community City, Texas | 0.0002146670% |
| TX214 | Cass County, Texas | 0.0621033330% |
| TX215 | Castle Hills City, Texas | 0.0085200000% |
| TX216 | Castro County, Texas | 0.0029466670% |
| TX217 | Castroville City, Texas | 0.0030166670% |
| TX218 | Cedar Hill City, Texas | 0.0467513330% |
| TX219 | Cedar Park City, Texas | 0.1237113330% |
| TX220 | Celeste City, Texas | 0.0008533330% |
| TX221 | Celina City, Texas | 0.0121886670% |
| TX222 | Center City, Texas | 0.0392253330% |
| TX223 | Centerville City, Texas | 0.0002566670% |
| TX224 | Chambers County, Texas | 0.1021253330% |
| TX225 | Chandler City, Texas | 0.0115760000% |
| TX226 | Channing City, Texas | 0.0000013330% |
| TX227 | Charlotte City, Texas | 0.0028380000% |
| TX228 | Cherokee County, Texas | 0.1044080000% |
| TX229 | Chester Town, Texas | 0.0007826670% |
| TX230 | Chico City, Texas | 0.0019520000% |
| TX231 | Childress City, Texas | 0.0252773330% |
| TX232 | Childress County, Texas | 0.0337213330% |
| TX233 | Chillicothe City, Texas | 0.0001146670% |
| TX234 | China City, Texas | 0.0003480000% |
| TX235 | China Grove Town, Texas | 0.0003986670% |
| TX236 | Chireno City, Texas | 0.0010453330% |
| TX237 | Christine Town, Texas | 0.0002360000% |
| TX238 | Cibolo City, Texas | 0.0091266670% |
| TX239 | Cisco City, Texas | 0.0048120000% |
| TX240 | Clarendon City, Texas | 0.0000760000% |
| TX241 | Clarksville City, Texas | 0.0139273330% |
| TX242 | Clarksville City, Texas | 0.0000360000% |
| TX243 | Claude City, Texas | 0.0000173330% |
| TX244 | Clay County, Texas | 0.0480333330% |
| TX245 | Clear Lake Shores City, Texas | 0.0044546670% |

| State ID | Qualifying Subdivision | Consolidated State Allocation |
|---|---|---|
| TX246 | Cleburne City, Texas | 0.1521226670% |
| TX247 | Cleveland City, Texas | 0.0645980000% |
| TX248 | Clifton City, Texas | 0.0066260000% |
| TX249 | Clint Town, Texas | 0.0002500000% |
| TX250 | Clute City, Texas | 0.0342333330% |
| TX251 | Clyde City, Texas | 0.0115246670% |
| TX252 | Coahoma Town, Texas | 0.0015273330% |
| TX253 | Cochran County, Texas | 0.0022593330% |
| TX254 | Cockrell Hill City, Texas | 0.0003413330% |
| TX255 | Coffee City Town, Texas | 0.0007246670% |
| TX256 | Coke County, Texas | 0.0036813330% |
| TX257 | Coldspring City, Texas | 0.0002980000% |
| TX258 | Coleman City, Texas | 0.0036280000% |
| TX259 | Coleman County, Texas | 0.0027760000% |
| TX260 | College Station City, Texas | 0.1720980000% |
| TX261 | Colleyville City, Texas | 0.0306993330% |
| TX262 | Collin County, Texas | 0.8444806670% |
| TX263 | Collingsworth County, Texas | 0.0128226670% |
| TX264 | Collinsville Town, Texas | 0.0012206670% |
| TX265 | Colmesneil City, Texas | 0.0014740000% |
| TX266 | Colorado City, Texas | 0.0056033330% |
| TX267 | Colorado County, Texas | 0.0327226670% |
| TX268 | Columbus City, Texas | 0.0045780000% |
| TX269 | Comal County, Texas | 0.2640946670% |
| TX270 | Comanche City, Texas | 0.0110020000% |
| TX271 | Comanche County, Texas | 0.0339760000% |
| TX272 | Combes Town, Texas | 0.0011400000% |
| TX273 | Combine City, Texas | 0.0012613330% |
| TX274 | Commerce City, Texas | 0.0225793330% |
| TX275 | Como Town, Texas | 0.0002766670% |
| TX276 | Concho County, Texas | 0.0025726670% |
| TX277 | Conroe City, Texas | 0.3111140000% |
| TX278 | Converse City, Texas | 0.0184620000% |
| TX279 | Cooke County, Texas | 0.1336340000% |
| TX280 | Cool City, Texas | 0.0004873330% |
| TX281 | Coolidge Town, Texas | 0.0001620000% |
| TX282 | Cooper City, Texas | 0.0002413330% |
| TX283 | Coppell City, Texas | 0.0577286670% |
| TX284 | Copper Canyon Town, Texas | 0.0003260000% |
| TX285 | Copperas Cove City, Texas | 0.0889946670% |
| TX286 | Corinth City, Texas | 0.0501986670% |
| TX287 | Corpus Christi City, Texas | 1.2084713330% |
| TX288 | Corral City Town, Texas | 0.0000953330% |
| TX289 | Corrigan Town, Texas | 0.0142120000% |
| TX290 | Corsicana City, Texas | 0.0582066670% |
| TX291 | Coryell County, Texas | 0.0824393330% |
| TX292 | Cottle County, Texas | 0.0005833330% |
| TX293 | Cottonwood City, Texas | 0.0001926670% |
| TX294 | Cottonwood Shores City, Texas | 0.0008020000% |

| State ID | Qualifying Subdivision | Consolidated State Allocation |
|---|---|---|
| TX295 | Cotulla City, Texas | 0.0008340000% |
| TX296 | Coupland City, Texas | 0.0001773330% |
| TX297 | Cove City, Texas | 0.0002580000% |
| TX298 | Covington City, Texas | 0.0003460000% |
| TX299 | Coyote Flats City, Texas | 0.0009813330% |
| TX300 | Crandall City, Texas | 0.0080626670% |
| TX301 | Crane City, Texas | 0.0070660000% |
| TX302 | Crane County, Texas | 0.0174306670% |
| TX303 | Cranfills Gap City, Texas | 0.0000853330% |
| TX304 | Crawford Town, Texas | 0.0002553330% |
| TX305 | Creedmoor City, Texas | 0.0000106670% |
| TX306 | Cresson City, Texas | 0.0007240000% |
| TX307 | Crockett City, Texas | 0.0156020000% |
| TX308 | Crockett County, Texas | 0.0121400000% |
| TX309 | Crosby County, Texas | 0.0122586670% |
| TX310 | Crosbyton City, Texas | 0.0009986670% |
| TX311 | Cross Plains Town, Texas | 0.0032513330% |
| TX312 | Cross Roads Town, Texas | 0.0001626670% |
| TX313 | Cross Timber Town, Texas | 0.0003613330% |
| TX314 | Crowell City, Texas | 0.0042233330% |
| TX315 | Crowley City, Texas | 0.0148966670% |
| TX316 | Crystal City, Texas | 0.0129413330% |
| TX317 | Cuero City, Texas | 0.0164593330% |
| TX318 | Culberson County, Texas | 0.0005260000% |
| TX319 | Cumby City, Texas | 0.0035466670% |
| TX320 | Cuney Town, Texas | 0.0004040000% |
| TX321 | Cushing City, Texas | 0.0007466670% |
| TX322 | Cut and Shoot City, Texas | 0.0014273330% |
| TX323 | Daingerfield City, Texas | 0.0083173330% |
| TX324 | Daisetta City, Texas | 0.0035800000% |
| TX325 | Dalhart City, Texas | 0.0077393330% |
| TX326 | Dallam County, Texas | 0.0144573330% |
| TX327 | Dallas City, Texas | 1.9999346670% |
| TX328 | Dallas County, Texas | 5.6921940000% |
| TX329 | Dalworthington Gardens City, Texas | 0.0040400000% |
| TX330 | Danbury City, Texas | 0.0028206670% |
| TX331 | Darrouzett Town, Texas | 0.0000673330% |
| TX332 | Dawson County, Texas | 0.0312740000% |
| TX333 | Dawson Town, Texas | 0.0004000000% |
| TX334 | Dayton City, Texas | 0.0314146670% |
| TX335 | Dayton Lakes City, Texas | 0.0000253330% |
| TX336 | De Kalb City, Texas | 0.0006900000% |
| TX337 | De Leon City, Texas | 0.0054786670% |
| TX338 | De Witt County, Texas | 0.0459300000% |
| TX339 | Deaf Smith County, Texas | 0.0230213330% |
| TX340 | Dean City, Texas | 0.0000940000% |
| TX341 | Decatur City, Texas | 0.0377793330% |
| TX342 | Decordova City, Texas | 0.0091853330% |
| TX343 | Deer Park City, Texas | 0.0329253330% |

| State ID | Qualifying Subdivision | Consolidated State Allocation |
|---|---|---|
| TX344 | Del Rio City, Texas | 0.0393706670% |
| TX345 | Dell City, Texas | 0.0000100000% |
| TX346 | Delta County, Texas | 0.0203893330% |
| TX347 | Denison City, Texas | 0.1402840000% |
| TX348 | Denton City, Texas | 0.3055560000% |
| TX349 | Denton County, Texas | 0.7548653330% |
| TX350 | Denver City Town, Texas | 0.0014026670% |
| TX351 | Deport City, Texas | 0.0000280000% |
| TX352 | Desoto City, Texas | 0.0482666670% |
| TX353 | Detroit Town, Texas | 0.0006433330% |
| TX354 | Devers City, Texas | 0.0001273330% |
| TX355 | Devine City, Texas | 0.0029026670% |
| TX356 | Diboll City, Texas | 0.0170220000% |
| TX357 | Dickens City, Texas | 0.0000473330% |
| TX358 | Dickens County, Texas | 0.0012486670% |
| TX359 | Dickinson City, Texas | 0.0557886670% |
| TX360 | Dilley City, Texas | 0.0017553330% |
| TX361 | Dimmit County, Texas | 0.0221960000% |
| TX362 | Dimmitt City, Texas | 0.0006746670% |
| TX363 | Dish Town, Texas | 0.0000126670% |
| TX364 | Dodd City Town, Texas | 0.0008073330% |
| TX365 | Dodson Town, Texas | 0.0002980000% |
| TX366 | Domino Town, Texas | 0.0001306670% |
| TX367 | Donley County, Texas | 0.0149133330% |
| TX368 | Donna City, Texas | 0.0091986670% |
| TX369 | Dorchester City, Texas | 0.0001540000% |
| TX370 | Double Oak Town, Texas | 0.0031766670% |
| TX371 | Douglassville Town, Texas | 0.0003826670% |
| TX372 | Dripping Springs City, Texas | 0.0005406670% |
| TX373 | Driscoll City, Texas | 0.0000260000% |
| TX374 | Dublin City, Texas | 0.0096520000% |
| TX375 | Dumas City, Texas | 0.0174860000% |
| TX376 | Duncanville City, Texas | 0.0388853330% |
| TX377 | Duval County, Texas | 0.0327393330% |
| TX378 | Eagle Lake City, Texas | 0.0032546670% |
| TX379 | Eagle Pass City, Texas | 0.0373366670% |
| TX380 | Early City, Texas | 0.0098920000% |
| TX381 | Earth City, Texas | 0.0001613330% |
| TX382 | East Bernard City, Texas | 0.0037026670% |
| TX383 | East Mountain City, Texas | 0.0016626670% |
| TX384 | East Tawakoni City, Texas | 0.0018153330% |
| TX385 | Eastland City, Texas | 0.0105973330% |
| TX386 | Eastland County, Texas | 0.0348500000% |
| TX387 | Easton City, Texas | 0.0002193330% |
| TX388 | Ector City, Texas | 0.0007386670% |
| TX389 | Ector County, Texas | 0.3200000000% |
| TX390 | Edcouch City, Texas | 0.0027340000% |
| TX391 | Eden City, Texas | 0.0003313330% |
| TX392 | Edgecliff Village Town, Texas | 0.0014880000% |

| State ID | Qualifying Subdivision | Consolidated State Allocation |
|---|---|---|
| TX393 | Edgewood Town, Texas | 0.0087693330% |
| TX394 | Edinburg City, Texas | 0.0805893330% |
| TX395 | Edmonson Town, Texas | 0.0000906670% |
| TX396 | Edna City, Texas | 0.0121293330% |
| TX397 | Edom City, Texas | 0.0014326670% |
| TX398 | Edwards County, Texas | 0.0006500000% |
| TX399 | El Campo City, Texas | 0.0211333330% |
| TX400 | El Cenizo City, Texas | 0.0004140000% |
| TX401 | El Lago City, Texas | 0.0037360000% |
| TX402 | El Paso City, Texas | 0.8162473330% |
| TX403 | El Paso County, Texas | 1.7280806670% |
| TX404 | Eldorado City, Texas | 0.0000333330% |
| TX405 | Electra City, Texas | 0.0104773330% |
| TX406 | Elgin City, Texas | 0.0175226670% |
| TX407 | Elkhart Town, Texas | 0.0002006670% |
| TX408 | Ellis County, Texas | 0.2102480000% |
| TX409 | Elmendorf City, Texas | 0.0004973330% |
| TX410 | Elsa City, Texas | 0.0051466670% |
| TX411 | Emhouse Town, Texas | 0.0000553330% |
| TX412 | Emory City, Texas | 0.0025853330% |
| TX413 | Enchanted Oaks Town, Texas | 0.0008660000% |
| TX414 | Encinal City, Texas | 0.0010100000% |
| TX415 | Ennis City, Texas | 0.0545593330% |
| TX416 | Erath County, Texas | 0.0684106670% |
| TX417 | Escobares City, Texas | 0.0000266670% |
| TX418 | Estelline Town, Texas | 0.0006060000% |
| TX419 | Euless City, Texas | 0.0618826670% |
| TX420 | Eureka City, Texas | 0.0002226670% |
| TX421 | Eustace City, Texas | 0.0013926670% |
| TX422 | Evant Town, Texas | 0.0013786670% |
| TX423 | Everman City, Texas | 0.0051280000% |
| TX424 | Fair Oaks Ranch City, Texas | 0.0053846670% |
| TX425 | Fairchilds Village, Texas | 0.0000540000% |
| TX426 | Fairfield City, Texas | 0.0008300000% |
| TX427 | Fairview Town, Texas | 0.0214966670% |
| TX428 | Falfurrias City, Texas | 0.0014806670% |
| TX429 | Falls City, Texas | 0.0000273330% |
| TX430 | Falls County, Texas | 0.0230146670% |
| TX431 | Fannin County, Texas | 0.0877686670% |
| TX432 | Farmers Branch City, Texas | 0.0630213330% |
| TX433 | Farmersville City, Texas | 0.0070213330% |
| TX434 | Farwell City, Texas | 0.0002286670% |
| TX435 | Fate City, Texas | 0.0023153330% |
| TX436 | Fayette County, Texas | 0.0616266670% |
| TX437 | Fayetteville City, Texas | 0.0002606670% |
| TX438 | Ferris City, Texas | 0.0092486670% |
| TX439 | Fisher County, Texas | 0.0036786670% |
| TX440 | Flatonia Town, Texas | 0.0037740000% |
| TX441 | Florence City, Texas | 0.0026326670% |

| State ID | Qualifying Subdivision | Consolidated State Allocation |
|---|---|---|
| TX442 | Floresville City, Texas | 0.0144660000% |
| TX443 | Flower Mound Town, Texas | 0.1435040000% |
| TX444 | Floyd County, Texas | 0.0060326670% |
| TX445 | Floydada City, Texas | 0.0042380000% |
| TX446 | Foard County, Texas | 0.0038426670% |
| TX447 | Follett City, Texas | 0.0001413330% |
| TX448 | Forest Hill City, Texas | 0.0174213330% |
| TX449 | Forney City, Texas | 0.0534080000% |
| TX450 | Forsan City, Texas | 0.0003840000% |
| TX451 | Fort Bend County, Texas | 1.0044793330% |
| TX452 | Fort Stockton City, Texas | 0.0029406670% |
| TX453 | Fort Worth City, Texas | 1.4138600000% |
| TX454 | Franklin City, Texas | 0.0026206670% |
| TX455 | Franklin County, Texas | 0.0171886670% |
| TX456 | Frankston Town, Texas | 0.0001826670% |
| TX457 | Fredericksburg City, Texas | 0.0376573330% |
| TX458 | Freeport City, Texas | 0.0486486670% |
| TX459 | Freer City, Texas | 0.0021806670% |
| TX460 | Freestone County, Texas | 0.0336633330% |
| TX461 | Friendswood City, Texas | 0.0935533330% |
| TX462 | Frio County, Texas | 0.0133026670% |
| TX463 | Friona City, Texas | 0.0018986670% |
| TX464 | Frisco City, Texas | 0.2702060000% |
| TX465 | Fritch City, Texas | 0.0030320000% |
| TX466 | Frost City, Texas | 0.0002140000% |
| TX467 | Fruitvale City, Texas | 0.0015626670% |
| TX468 | Fulshear City, Texas | 0.0035146670% |
| TX469 | Fulton Town, Texas | 0.0010680000% |
| TX470 | Gaines County, Texas | 0.0362313330% |
| TX471 | Gainesville City, Texas | 0.1026533330% |
| TX472 | Galena Park City, Texas | 0.0087286670% |
| TX473 | Gallatin City, Texas | 0.0008353330% |
| TX474 | Galveston City, Texas | 0.3254580000% |
| TX475 | Galveston County, Texas | 0.7493953330% |
| TX476 | Ganado City, Texas | 0.0036733330% |
| TX477 | Garden Ridge City, Texas | 0.0075673330% |
| TX478 | Garland City, Texas | 0.2801626670% |
| TX479 | Garrett Town, Texas | 0.0016733330% |
| TX480 | Garrison City, Texas | 0.0023700000% |
| TX481 | Gary City Town, Texas | 0.0003000000% |
| TX482 | Garza County, Texas | 0.0059626670% |
| TX483 | Gatesville City, Texas | 0.0179960000% |
| TX484 | George West City, Texas | 0.0041380000% |
| TX485 | Georgetown City, Texas | 0.1505973330% |
| TX486 | Gholson City, Texas | 0.0010033330% |
| TX487 | Giddings City, Texas | 0.0084493330% |
| TX488 | Gillespie County, Texas | 0.0421273330% |
| TX489 | Gilmer City, Texas | 0.0226340000% |
| TX490 | Gladewater City, Texas | 0.0164253330% |

| State ID | Qualifying Subdivision | Consolidated State Allocation |
|---|---|---|
| TX491 | Glasscock County, Texas | 0.0006666670% |
| TX492 | Glen Rose City, Texas | 0.0003600000% |
| TX493 | Glenn Heights City, Texas | 0.0110620000% |
| TX494 | Godley City, Texas | 0.0020766670% |
| TX495 | Goldsmith City, Texas | 0.0004513330% |
| TX496 | Goldthwaite City, Texas | 0.0008166670% |
| TX497 | Goliad City, Texas | 0.0023753330% |
| TX498 | Goliad County, Texas | 0.0231066670% |
| TX499 | Golinda City, Texas | 0.0000666670% |
| TX500 | Gonzales City, Texas | 0.0099213330% |
| TX501 | Gonzales County, Texas | 0.0221533330% |
| TX502 | Goodlow City, Texas | 0.0001473330% |
| TX503 | Goodrich City, Texas | 0.0064286670% |
| TX504 | Gordon City, Texas | 0.0002433330% |
| TX505 | Goree City, Texas | 0.0004993330% |
| TX506 | Gorman City, Texas | 0.0020713330% |
| TX507 | Graford City, Texas | 0.0000153330% |
| TX508 | Graham City, Texas | 0.1569520000% |
| TX509 | Granbury City, Texas | 0.0478233330% |
| TX510 | Grand Prairie City, Texas | 0.2969593330% |
| TX511 | Grand Saline City, Texas | 0.0242753330% |
| TX512 | Grandfalls Town, Texas | 0.0000433330% |
| TX513 | Grandview City, Texas | 0.0044000000% |
| TX514 | Granger City, Texas | 0.0018273330% |
| TX515 | Granite Shoals City, Texas | 0.0078893330% |
| TX516 | Granjeno City, Texas | 0.0000286670% |
| TX517 | Grapeland City, Texas | 0.0048580000% |
| TX518 | Grapevine City, Texas | 0.0861300000% |
| TX519 | Gray County, Texas | 0.0439226670% |
| TX520 | Grays Prairie Village, Texas | 0.0000113330% |
| TX521 | Grayson County, Texas | 0.3593886670% |
| TX522 | Greenville City, Texas | 0.1354080000% |
| TX523 | Gregg County, Texas | 0.1624960000% |
| TX524 | Gregory City, Texas | 0.0031313330% |
| TX525 | Grey Forest City, Texas | 0.0003160000% |
| TX526 | Grimes County, Texas | 0.0632520000% |
| TX527 | Groesbeck City, Texas | 0.0038300000% |
| TX528 | Groom Town, Texas | 0.0006433330% |
| TX529 | Groves City, Texas | 0.0271680000% |
| TX530 | Groveton City, Texas | 0.0058846670% |
| TX531 | Gruver City, Texas | 0.0007773330% |
| TX532 | Guadalupe County, Texas | 0.0978826670% |
| TX533 | Gun Barrel City, Texas | 0.0242013330% |
| TX534 | Gunter City, Texas | 0.0030726670% |
| TX535 | Gustine Town, Texas | 0.0000226670% |
| TX536 | Hackberry Town, Texas | 0.0000626670% |
| TX537 | Hale Center City, Texas | 0.0040280000% |
| TX538 | Hale County, Texas | 0.0527666670% |
| TX539 | Hall County, Texas | 0.0059553330% |

| State ID | Qualifying Subdivision | Consolidated State Allocation |
|---|---|---|
| TX540 | Hallettsville City, Texas | 0.0045966670% |
| TX541 | Hallsburg City, Texas | 0.0001813330% |
| TX542 | Hallsville City, Texas | 0.0068260000% |
| TX543 | Haltom City, Texas | 0.0478666670% |
| TX544 | Hamilton City, Texas | 0.0023873330% |
| TX545 | Hamilton County, Texas | 0.0442380000% |
| TX546 | Hamlin City, Texas | 0.0031040000% |
| TX547 | Hansford County, Texas | 0.0109440000% |
| TX548 | Happy Town, Texas | 0.0002180000% |
| TX549 | Hardeman County, Texas | 0.0101460000% |
| TX550 | Hardin City, Texas | 0.0000666670% |
| TX551 | Hardin County, Texas | 0.2532000000% |
| TX552 | Harker Heights City, Texas | 0.0757873330% |
| TX553 | Harlingen City, Texas | 0.1102860000% |
| TX554 | Harris County, Texas | 9.9774680000% |
| TX555 | Harrison County, Texas | 0.1239400000% |
| TX556 | Hart City, Texas | 0.0000573330% |
| TX557 | Hartley County, Texas | 0.0005240000% |
| TX558 | Haskell City, Texas | 0.0072193330% |
| TX559 | Haskell County, Texas | 0.0146740000% |
| TX560 | Haslet City, Texas | 0.0012720000% |
| TX561 | Hawk Cove City, Texas | 0.0004493330% |
| TX562 | Hawkins City, Texas | 0.0052880000% |
| TX563 | Hawley City, Texas | 0.0006206670% |
| TX564 | Hays City, Texas | 0.0003373330% |
| TX565 | Hays County, Texas | 0.3529926670% |
| TX566 | Hearne City, Texas | 0.0112160000% |
| TX567 | Heath City, Texas | 0.0191673330% |
| TX568 | Hebron Town, Texas | 0.0004580000% |
| TX569 | Hedley City, Texas | 0.0000466670% |
| TX570 | Hedwig Village City, Texas | 0.0087113330% |
| TX571 | Helotes City, Texas | 0.0105266670% |
| TX572 | Hemphill City, Texas | 0.0053566670% |
| TX573 | Hemphill County, Texas | 0.0095960000% |
| TX574 | Hempstead City, Texas | 0.0141600000% |
| TX575 | Henderson City, Texas | 0.0399773330% |
| TX576 | Henderson County, Texas | 0.2186433330% |
| TX577 | Henrietta City, Texas | 0.0018133330% |
| TX578 | Hereford City, Texas | 0.0136153330% |
| TX579 | Hewitt City, Texas | 0.0131840000% |
| TX580 | Hickory Creek Town, Texas | 0.0110066670% |
| TX581 | Hico City, Texas | 0.0036893330% |
| TX582 | Hidalgo City, Texas | 0.0177473330% |
| TX583 | Hidalgo County, Texas | 0.8354020000% |
| TX584 | Hideaway City, Texas | 0.0006146670% |
| TX585 | Higgins City, Texas | 0.0000286670% |
| TX586 | Highland Haven City, Texas | 0.0002133330% |
| TX587 | Highland Park Town, Texas | 0.0289220000% |
| TX588 | Highland Village City, Texas | 0.0335433330% |

| State ID | Qualifying Subdivision | Consolidated State Allocation |
|---|---|---|
| TX589 | Hill Country Village City, Texas | 0.0043233330% |
| TX590 | Hill County, Texas | 0.0849846670% |
| TX591 | Hillcrest Village, Texas | 0.0035633330% |
| TX592 | Hillsboro City, Texas | 0.0310726670% |
| TX593 | Hilshire Village City, Texas | 0.0005726670% |
| TX594 | Hitchcock City, Texas | 0.0191973330% |
| TX595 | Hockley County, Texas | 0.0309380000% |
| TX596 | Holiday Lakes Town, Texas | 0.0011966670% |
| TX597 | Holland Town, Texas | 0.0000513330% |
| TX598 | Holliday City, Texas | 0.0039400000% |
| TX599 | Hollywood Park Town, Texas | 0.0062826670% |
| TX600 | Hondo City, Texas | 0.0768586670% |
| TX601 | Honey Grove City, Texas | 0.0047973330% |
| TX602 | Hood County, Texas | 0.1947366670% |
| TX603 | Hooks City, Texas | 0.0018013330% |
| TX604 | Hopkins County, Texas | 0.0996786670% |
| TX605 | Horizon City, Texas | 0.0050133330% |
| TX606 | Horseshoe Bay City, Texas | 0.0321153330% |
| TX607 | Houston City, Texas | 4.6811953330% |
| TX608 | Houston County, Texas | 0.0524320000% |
| TX609 | Howard County, Texas | 0.0595533330% |
| TX610 | Howardwick City, Texas | 0.0000560000% |
| TX611 | Howe Town, Texas | 0.0061180000% |
| TX612 | Hubbard City, Texas | 0.0024233330% |
| TX613 | Hudson City, Texas | 0.0045600000% |
| TX614 | Hudson Oaks City, Texas | 0.0104246670% |
| TX615 | Hudspeth County, Texas | 0.0006566670% |
| TX616 | Hughes Springs City, Texas | 0.0029613330% |
| TX617 | Humble City, Texas | 0.0493013330% |
| TX618 | Hunt County, Texas | 0.2065673330% |
| TX619 | Hunters Creek Village City, Texas | 0.0098053330% |
| TX620 | Huntington City, Texas | 0.0058613330% |
| TX621 | Huntsville City, Texas | 0.0535820000% |
| TX622 | Hurst City, Texas | 0.0661246670% |
| TX623 | Hutchins City, Texas | 0.0063673330% |
| TX624 | Hutchinson County, Texas | 0.0497533330% |
| TX625 | Hutto City, Texas | 0.0255640000% |
| TX626 | Huxley City, Texas | 0.0004920000% |
| TX627 | Idalou City, Texas | 0.0013326670% |
| TX628 | Impact Town, Texas | 0.0000053330% |
| TX629 | Indian Lake Town, Texas | 0.0003153330% |
| TX630 | Industry City, Texas | 0.0004026670% |
| TX631 | Ingleside City, Texas | 0.0269913330% |
| TX632 | Ingleside on the Bay City, Texas | 0.0000946670% |
| TX633 | Ingram City, Texas | 0.0034953330% |
| TX634 | Iola City, Texas | 0.0021093330% |
| TX635 | Iowa Colony Village, Texas | 0.0027266670% |
| TX636 | Iowa Park City, Texas | 0.0156580000% |
| TX637 | Iraan City, Texas | 0.0000373330% |

| State ID | Qualifying Subdivision | Consolidated State Allocation |
|---|---|---|
| TX638 | Iredell City, Texas | 0.0001440000% |
| TX639 | Irion County, Texas | 0.0060700000% |
| TX640 | Irving City, Texas | 0.2852120000% |
| TX641 | Italy Town, Texas | 0.0035660000% |
| TX642 | Itasca City, Texas | 0.0057960000% |
| TX643 | Ivanhoe City, Texas | 0.0000173330% |
| TX644 | Jacinto City, Texas | 0.0094273330% |
| TX645 | Jack County, Texas | 0.0098660000% |
| TX646 | Jacksboro City, Texas | 0.0155026670% |
| TX647 | Jackson County, Texas | 0.0253226670% |
| TX648 | Jacksonville City, Texas | 0.0534526670% |
| TX649 | Jamaica Beach City, Texas | 0.0032753330% |
| TX650 | Jarrell City, Texas | 0.0016153330% |
| TX651 | Jasper City, Texas | 0.0522813330% |
| TX652 | Jasper County, Texas | 0.1659033330% |
| TX653 | Jayton City, Texas | 0.0000420000% |
| TX654 | Jeff Davis County, Texas | 0.0056666670% |
| TX655 | Jefferson City, Texas | 0.0074626670% |
| TX656 | Jefferson County, Texas | 0.5044093330% |
| TX657 | Jersey Village City, Texas | 0.0242313330% |
| TX658 | Jewett City, Texas | 0.0062253330% |
| TX659 | Jim Hogg County, Texas | 0.0084786670% |
| TX660 | Jim Wells County, Texas | 0.1110260000% |
| TX661 | Joaquin City, Texas | 0.0005400000% |
| TX662 | Johnson City, Texas | 0.0023873330% |
| TX663 | Johnson County, Texas | 0.2724613330% |
| TX664 | Jolly City, Texas | 0.0000173330% |
| TX665 | Jones County, Texas | 0.0146673330% |
| TX666 | Jones Creek Village, Texas | 0.0033853330% |
| TX667 | Jonestown City, Texas | 0.0042793330% |
| TX668 | Josephine City, Texas | 0.0005873330% |
| TX669 | Joshua City, Texas | 0.0137460000% |
| TX670 | Jourdanton City, Texas | 0.0064000000% |
| TX671 | Junction City, Texas | 0.0032166670% |
| TX672 | Justin City, Texas | 0.0057166670% |
| TX673 | Karnes City, Texas | 0.0077546670% |
| TX674 | Karnes County, Texas | 0.0234993330% |
| TX675 | Katy City, Texas | 0.0349780000% |
| TX676 | Kaufman City, Texas | 0.0184046670% |
| TX677 | Kaufman County, Texas | 0.2353646670% |
| TX678 | Keene City, Texas | 0.0255306670% |
| TX679 | Keller City, Texas | 0.0527926670% |
| TX680 | Kemah City, Texas | 0.0188833330% |
| TX681 | Kemp City, Texas | 0.0042793330% |
| TX682 | Kempner City, Texas | 0.0002200000% |
| TX683 | Kendall County, Texas | 0.0670953330% |
| TX684 | Kendleton City, Texas | 0.0000086670% |
| TX685 | Kenedy City, Texas | 0.0004506670% |
| TX686 | Kenedy County, Texas | 0.0006666670% |

| State ID | Qualifying Subdivision | Consolidated State Allocation |
|---|---|---|
| TX687 | Kenefick Town, Texas | 0.0002773330% |
| TX688 | Kennard City, Texas | 0.0000880000% |
| TX689 | Kennedale City, Texas | 0.0140160000% |
| TX690 | Kent County, Texas | 0.0006260000% |
| TX691 | Kerens City, Texas | 0.0012826670% |
| TX692 | Kermit City, Texas | 0.0037680000% |
| TX693 | Kerr County, Texas | 0.1456346670% |
| TX694 | Kerrville City, Texas | 0.1269046670% |
| TX695 | Kilgore City, Texas | 0.0703886670% |
| TX696 | Killeen City, Texas | 0.3571000000% |
| TX697 | Kimble County, Texas | 0.0136533330% |
| TX698 | King County, Texas | 0.0006666670% |
| TX699 | Kingsville City, Texas | 0.0133886670% |
| TX700 | Kinney County, Texas | 0.0014280000% |
| TX701 | Kirby City, Texas | 0.0058346670% |
| TX702 | Kirbyville City, Texas | 0.0071266670% |
| TX703 | Kirvin Town, Texas | 0.0000013330% |
| TX704 | Kleberg County, Texas | 0.0827393330% |
| TX705 | Knollwood City, Texas | 0.0007733330% |
| TX706 | Knox City Town, Texas | 0.0013080000% |
| TX707 | Knox County, Texas | 0.0078200000% |
| TX708 | Kosse Town, Texas | 0.0016453330% |
| TX709 | Kountze City, Texas | 0.0131440000% |
| TX710 | Kress City, Texas | 0.0001240000% |
| TX711 | Krugerville City, Texas | 0.0010053330% |
| TX712 | Krum City, Texas | 0.0064406670% |
| TX713 | Kurten Town, Texas | 0.0004573330% |
| TX714 | Kyle City, Texas | 0.0345566670% |
| TX715 | La Feria City, Texas | 0.0069206670% |
| TX716 | La Grange City, Texas | 0.0064153330% |
| TX717 | La Grulla City, Texas | 0.0011386670% |
| TX718 | La Joya City, Texas | 0.0056380000% |
| TX719 | La Marque City, Texas | 0.0659533330% |
| TX720 | La Porte City, Texas | 0.0610213330% |
| TX721 | La Salle County, Texas | 0.0099833330% |
| TX722 | La Vernia City, Texas | 0.0021446670% |
| TX723 | La Villa City, Texas | 0.0003813330% |
| TX724 | La Ward City, Texas | 0.0002140000% |
| TX725 | Lacoste City, Texas | 0.0001060000% |
| TX726 | Lacy-Lakeview City, Texas | 0.0077326670% |
| TX727 | Ladonia Town, Texas | 0.0013406670% |
| TX728 | Lago Vista City, Texas | 0.0091786670% |
| TX729 | Laguna Vista Town, Texas | 0.0024593330% |
| TX730 | Lake Bridgeport City, Texas | 0.0001546670% |
| TX731 | Lake City Town, Texas | 0.0019453330% |
| TX732 | Lake Dallas City, Texas | 0.0168760000% |
| TX733 | Lake Jackson City, Texas | 0.0505206670% |
| TX734 | Lake Tanglewood Village, Texas | 0.0004086670% |
| TX735 | Lake Worth City, Texas | 0.0133673330% |

| State ID | Qualifying Subdivision | Consolidated State Allocation |
|---|---|---|
| TX736 | Lakeport City, Texas | 0.0003086670% |
| TX737 | Lakeside City Town, Texas | 0.0001480000% |
| TX738 | Lakeside Town, San Patricio County, Texas | 0.0029826670% |
| TX739 | Lakeside Town, Tarrant County, Texas | 0.0029826670% |
| TX740 | Lakeview Town, Texas | 0.0002846670% |
| TX741 | Lakeway City, Texas | 0.0211046670% |
| TX742 | Lakewood Village City, Texas | 0.0003713330% |
| TX743 | Lamar County, Texas | 0.0943986670% |
| TX744 | Lamb County, Texas | 0.0337873330% |
| TX745 | Lamesa City, Texas | 0.0197706670% |
| TX746 | Lampasas City, Texas | 0.0188073330% |
| TX747 | Lampasas County, Texas | 0.0285453330% |
| TX748 | Lancaster City, Texas | 0.0604353330% |
| TX749 | Laredo City, Texas | 0.5087826670% |
| TX750 | Latexo City, Texas | 0.0000826670% |
| TX751 | Lavaca County, Texas | 0.0306486670% |
| TX752 | Lavon City, Texas | 0.0049566670% |
| TX753 | Lawn Town, Texas | 0.0000386670% |
| TX754 | League City, Texas | 0.2016120000% |
| TX755 | Leakey City, Texas | 0.0001706670% |
| TX756 | Leander City, Texas | 0.0590940000% |
| TX757 | Leary City, Texas | 0.0005313330% |
| TX758 | Lee County, Texas | 0.0203046670% |
| TX759 | Lefors Town, Texas | 0.0001060000% |
| TX760 | Leon County, Texas | 0.0449286670% |
| TX761 | Leon Valley City, Texas | 0.0155053330% |
| TX762 | Leona City, Texas | 0.0005886670% |
| TX763 | Leonard City, Texas | 0.0056700000% |
| TX764 | Leroy City, Texas | 0.0001173330% |
| TX765 | Levelland City, Texas | 0.0312320000% |
| TX766 | Lewisville City, Texas | 0.2547293330% |
| TX767 | Lexington Town, Texas | 0.0015453330% |
| TX768 | Liberty City, Texas | 0.0482286670% |
| TX769 | Liberty County, Texas | 0.3541413330% |
| TX770 | Liberty Hill City, Texas | 0.0018533330% |
| TX771 | Limestone County, Texas | 0.0904560000% |
| TX772 | Lincoln Park Town, Texas | 0.0004513330% |
| TX773 | Lindale City, Texas | 0.0161346670% |
| TX774 | Linden City, Texas | 0.0024406670% |
| TX775 | Lindsay City, Texas | 0.0008186670% |
| TX776 | Lipan City, Texas | 0.0000293330% |
| TX777 | Lipscomb County, Texas | 0.0067546670% |
| TX778 | Little Elm City, Texas | 0.0462173330% |
| TX779 | Little River-Academy City, Texas | 0.0005320000% |
| TX780 | Littlefield City, Texas | 0.0051186670% |
| TX781 | Live Oak City, Texas | 0.0218266670% |
| TX782 | Live Oak County, Texas | 0.0264773330% |
| TX783 | Liverpool City, Texas | 0.0009566670% |

| State ID | Qualifying Subdivision | Consolidated State Allocation |
|---|---|---|
| TX784 | Livingston Town, Texas | 0.0487766670% |
| TX785 | Llano City, Texas | 0.0154140000% |
| TX786 | Llano County, Texas | 0.0770980000% |
| TX787 | Lockhart City, Texas | 0.0327000000% |
| TX788 | Lockney Town, Texas | 0.0022006670% |
| TX789 | Log Cabin City, Texas | 0.0013066670% |
| TX790 | Lometa City, Texas | 0.0007840000% |
| TX791 | Lone Oak City, Texas | 0.0011366670% |
| TX792 | Lone Star City, Texas | 0.0055220000% |
| TX793 | Longview City, Texas | 0.3215026670% |
| TX794 | Loraine Town, Texas | 0.0001253330% |
| TX795 | Lorena City, Texas | 0.0022600000% |
| TX796 | Lorenzo City, Texas | 0.0075720000% |
| TX797 | Los Fresnos City, Texas | 0.0074566670% |
| TX798 | Los Indios Town, Texas | 0.0001060000% |
| TX799 | Lott City, Texas | 0.0010106670% |
| TX800 | Lovelady City, Texas | 0.0001660000% |
| TX801 | Loving County, Texas | 0.0006666670% |
| TX802 | Lowry Crossing City, Texas | 0.0005220000% |
| TX803 | Lubbock City, Texas | 0.2132446670% |
| TX804 | Lubbock County, Texas | 0.9198126670% |
| TX805 | Lucas City, Texas | 0.0035106670% |
| TX806 | Lueders City, Texas | 0.0003386670% |
| TX807 | Lufkin City, Texas | 0.1877280000% |
| TX808 | Luling City, Texas | 0.0196140000% |
| TX809 | Lumberton City, Texas | 0.0244060000% |
| TX810 | Lyford City, Texas | 0.0020473330% |
| TX811 | Lynn County, Texas | 0.0041833330% |
| TX812 | Lytle City, Texas | 0.0048153330% |
| TX813 | Mabank Town, Texas | 0.0129620000% |
| TX814 | Madison County, Texas | 0.0329946670% |
| TX815 | Madisonville City, Texas | 0.0076386670% |
| TX816 | Magnolia City, Texas | 0.0173540000% |
| TX817 | Malakoff City, Texas | 0.0084093330% |
| TX818 | Malone Town, Texas | 0.0002926670% |
| TX819 | Manor City, Texas | 0.0083326670% |
| TX820 | Mansfield City, Texas | 0.1005253330% |
| TX821 | Manvel City, Texas | 0.0082033330% |
| TX822 | Marble Falls City, Texas | 0.0246926670% |
| TX823 | Marfa City, Texas | 0.0000433330% |
| TX824 | Marietta Town, Texas | 0.0002253330% |
| TX825 | Marion City, Texas | 0.0001833330% |
| TX826 | Marion County, Texas | 0.0364853330% |
| TX827 | Marlin City, Texas | 0.0144226670% |
| TX828 | Marquez City, Texas | 0.0008813330% |
| TX829 | Marshall City, Texas | 0.0722473330% |
| TX830 | Mart City, Texas | 0.0006186670% |
| TX831 | Martin County, Texas | 0.0072413330% |
| TX832 | Martindale City, Texas | 0.0016246670% |

| State ID | Qualifying Subdivision | Consolidated State Allocation |
|---|---|---|
| TX833 | Mason City, Texas | 0.0005180000% |
| TX834 | Mason County, Texas | 0.0020893330% |
| TX835 | Matador Town, Texas | 0.0008020000% |
| TX836 | Matagorda County, Texas | 0.0901593330% |
| TX837 | Mathis City, Texas | 0.0104800000% |
| TX838 | Maud City, Texas | 0.0002820000% |
| TX839 | Maverick County, Texas | 0.0772793330% |
| TX840 | Maypearl City, Texas | 0.0006573330% |
| TX841 | McAllen City, Texas | 0.2429493330% |
| TX842 | McCamey City, Texas | 0.0003613330% |
| TX843 | McCulloch County, Texas | 0.0133473330% |
| TX844 | McGregor City, Texas | 0.0061033330% |
| TX845 | McKinney City, Texas | 0.3002553330% |
| TX846 | McLean Town, Texas | 0.0000093330% |
| TX847 | McLendon-Chisholm City, Texas | 0.0002740000% |
| TX848 | McLennan County, Texas | 0.3530940000% |
| TX849 | McMullen County, Texas | 0.0006666670% |
| TX850 | Meadow Town, Texas | 0.0007473330% |
| TX851 | Meadowlakes City, Texas | 0.0006033330% |
| TX852 | Meadows Place City, Texas | 0.0120986670% |
| TX853 | Medina County, Texas | 0.0322366670% |
| TX854 | Megargel Town, Texas | 0.0004073330% |
| TX855 | Melissa City, Texas | 0.0102540000% |
| TX856 | Melvin Town, Texas | 0.0002300000% |
| TX857 | Memphis City, Texas | 0.0048020000% |
| TX858 | Menard City, Texas | 0.0006606670% |
| TX859 | Menard County, Texas | 0.0098113330% |
| TX860 | Mercedes City, Texas | 0.0142940000% |
| TX861 | Meridian City, Texas | 0.0023640000% |
| TX862 | Merkel Town, Texas | 0.0067446670% |
| TX863 | Mertens Town, Texas | 0.0001593330% |
| TX864 | Mertzon City, Texas | 0.0000193330% |
| TX865 | Mesquite City, Texas | 0.2071393330% |
| TX866 | Mexia City, Texas | 0.0140640000% |
| TX867 | Miami City, Texas | 0.0003033330% |
| TX868 | Midland City, Texas | 0.3478993330% |
| TX869 | Midland County, Texas | 0.1866180000% |
| TX870 | Midlothian City, Texas | 0.0638660000% |
| TX871 | Midway City, Texas | 0.0000520000% |
| TX872 | Milam County, Texas | 0.0649240000% |
| TX873 | Milano City, Texas | 0.0006026670% |
| TX874 | Mildred Town, Texas | 0.0001906670% |
| TX875 | Miles City, Texas | 0.0000620000% |
| TX876 | Milford Town, Texas | 0.0041180000% |
| TX877 | Miller's Cove Town, Texas | 0.0000646670% |
| TX878 | Millican Town, Texas | 0.0002780000% |
| TX879 | Mills County, Texas | 0.0132873330% |
| TX880 | Millsap Town, Texas | 0.0000226670% |
| TX881 | Mineola City, Texas | 0.0324793330% |

| State ID | Qualifying Subdivision | Consolidated State Allocation |
|---|---|---|
| TX882 | Mineral Wells City, Texas | 0.0613740000% |
| TX883 | Mingus City, Texas | 0.0001260000% |
| TX884 | Mission City, Texas | 0.0831786670% |
| TX885 | Missouri City, Texas | 0.1397553330% |
| TX886 | Mitchell County, Texas | 0.0139000000% |
| TX887 | Mobeetie City, Texas | 0.0000346670% |
| TX888 | Mobile City, Texas | 0.0013560000% |
| TX889 | Monahans City, Texas | 0.0038993330% |
| TX890 | Mont Belvieu City, Texas | 0.0131126670% |
| TX891 | Montague County, Texas | 0.0631973330% |
| TX892 | Montgomery City, Texas | 0.0012560000% |
| TX893 | Montgomery County, Texas | 1.8006073330% |
| TX894 | Moody City, Texas | 0.0005520000% |
| TX895 | Moore County, Texas | 0.0270846670% |
| TX896 | Moore Station City, Texas | 0.0005146670% |
| TX897 | Moran City, Texas | 0.0000333330% |
| TX898 | Morgan City, Texas | 0.0004033330% |
| TX899 | Morgan's Point City, Texas | 0.0020700000% |
| TX900 | Morgan's Point Resort City, Texas | 0.0053493330% |
| TX901 | Morris County, Texas | 0.0355520000% |
| TX902 | Morton City, Texas | 0.0001113330% |
| TX903 | Motley County, Texas | 0.0022293330% |
| TX904 | Moulton Town, Texas | 0.0006660000% |
| TX905 | Mount Calm City, Texas | 0.0004033330% |
| TX906 | Mount Enterprise City, Texas | 0.0012213330% |
| TX907 | Mount Pleasant City, Texas | 0.0437893330% |
| TX908 | Mount Vernon Town, Texas | 0.0040326670% |
| TX909 | Mountain City, Texas | 0.0010320000% |
| TX910 | Muenster City, Texas | 0.0031040000% |
| TX911 | Muleshoe City, Texas | 0.0032733330% |
| TX912 | Mullin Town, Texas | 0.0002560000% |
| TX913 | Munday City, Texas | 0.0013646670% |
| TX914 | Murchison City, Texas | 0.0015346670% |
| TX915 | Murphy City, Texas | 0.0345953330% |
| TX916 | Mustang Ridge City, Texas | 0.0016413330% |
| TX917 | Mustang Town, Texas | 0.0000046670% |
| TX918 | Nacogdoches City, Texas | 0.1373280000% |
| TX919 | Nacogdoches County, Texas | 0.1323886670% |
| TX920 | Naples City, Texas | 0.0028160000% |
| TX921 | Nash City, Texas | 0.0053326670% |
| TX922 | Nassau Bay City, Texas | 0.0074980000% |
| TX923 | Natalia City, Texas | 0.0004166670% |
| TX924 | Navarro County, Texas | 0.0690086670% |
| TX925 | Navarro Town, Texas | 0.0002226670% |
| TX926 | Navasota City, Texas | 0.0251173330% |
| TX927 | Nazareth City, Texas | 0.0000826670% |
| TX928 | Nederland City, Texas | 0.0297233330% |
| TX929 | Needville City, Texas | 0.0068940000% |
| TX930 | Nevada City, Texas | 0.0001580000% |

| State ID | Qualifying Subdivision | Consolidated State Allocation |
|---|---|---|
| TX931 | New Berlin City, Texas | 0.0000026670% |
| TX932 | New Boston City, Texas | 0.0046353330% |
| TX933 | New Braunfels City, Texas | 0.2048753330% |
| TX934 | New Chapel Hill City, Texas | 0.0001920000% |
| TX935 | New Deal Town, Texas | 0.0002253330% |
| TX936 | New Fairview City, Texas | 0.0015560000% |
| TX937 | New Home City, Texas | 0.0000060000% |
| TX938 | New Hope Town, Texas | 0.0006826670% |
| TX939 | New London City, Texas | 0.0027526670% |
| TX940 | New Summerfield City, Texas | 0.0002946670% |
| TX941 | New Waverly City, Texas | 0.0017080000% |
| TX942 | Newark City, Texas | 0.0003466670% |
| TX943 | Newcastle City, Texas | 0.0006093330% |
| TX944 | Newton City, Texas | 0.0040680000% |
| TX945 | Newton County, Texas | 0.1053373330% |
| TX946 | Neylandville Town, Texas | 0.0001086670% |
| TX947 | Niederwald City, Texas | 0.0000106670% |
| TX948 | Nixon City, Texas | 0.0015220000% |
| TX949 | Nocona City, Texas | 0.0110240000% |
| TX950 | Nolan County, Texas | 0.0335080000% |
| TX951 | Nolanville City, Texas | 0.0028313330% |
| TX952 | Nome City, Texas | 0.0002606670% |
| TX953 | Noonday City, Texas | 0.0001506670% |
| TX954 | Nordheim City, Texas | 0.0004646670% |
| TX955 | Normangee Town, Texas | 0.0041280000% |
| TX956 | North Cleveland City, Texas | 0.0000700000% |
| TX957 | North Richland Hills City, Texas | 0.0976126670% |
| TX958 | Northlake Town, Texas | 0.0059366670% |
| TX959 | Novice City, Texas | 0.0000506670% |
| TX960 | Nueces County, Texas | 0.9119546670% |
| TX961 | Oak Grove Town, Texas | 0.0018460000% |
| TX962 | Oak Leaf City, Texas | 0.0004080000% |
| TX963 | Oak Point City, Texas | 0.0060073330% |
| TX964 | Oak Ridge North City, Texas | 0.0223413330% |
| TX965 | Oak Ridge Town, Cooke County, Texas | 0.0002386670% |
| TX966 | Oak Ridge Town, Kaufman County, Texas | 0.0002386670% |
| TX967 | Oak Valley Town, Texas | 0.0000046670% |
| TX968 | Oakwood Town, Texas | 0.0000986670% |
| TX969 | O'Brien City, Texas | 0.0000506670% |
| TX970 | Ochiltree County, Texas | 0.0103173330% |
| TX971 | Odem City, Texas | 0.0049466670% |
| TX972 | Odessa City, Texas | 0.3727753330% |
| TX973 | O'Donnell City, Texas | 0.0000180000% |
| TX974 | Oglesby City, Texas | 0.0000193330% |
| TX975 | Old River-Winfree City, Texas | 0.0144353330% |
| TX976 | Oldham County, Texas | 0.0068786670% |
| TX977 | Olmos Park City, Texas | 0.0065340000% |
| TX978 | Olney City, Texas | 0.0040586670% |

| State ID | Qualifying Subdivision | Consolidated State Allocation |
|---|---|---|
| TX979 | Olton City, Texas | 0.0007980000% |
| TX980 | Omaha City, Texas | 0.0027900000% |
| TX981 | Onalaska City, Texas | 0.0211026670% |
| TX982 | Opdyke West Town, Texas | 0.0003193330% |
| TX983 | Orange City, Texas | 0.2075593330% |
| TX984 | Orange County, Texas | 0.4598786670% |
| TX985 | Orange Grove City, Texas | 0.0011180000% |
| TX986 | Orchard City, Texas | 0.0005780000% |
| TX987 | Ore City, Texas | 0.0045373330% |
| TX988 | Overton City, Texas | 0.0052666670% |
| TX989 | Ovilla City, Texas | 0.0089273330% |
| TX990 | Oyster Creek City, Texas | 0.0064220000% |
| TX991 | Paducah Town, Texas | 0.0000833330% |
| TX992 | Paint Rock Town, Texas | 0.0000940000% |
| TX993 | Palacios City, Texas | 0.0093573330% |
| TX994 | Palestine City, Texas | 0.1186726670% |
| TX995 | Palisades Village, Texas | 0.0001600000% |
| TX996 | Palm Valley City, Texas | 0.0012786670% |
| TX997 | Palmer Town, Texas | 0.0084440000% |
| TX998 | Palmhurst City, Texas | 0.0031066670% |
| TX999 | Palmview City, Texas | 0.0050513330% |
| TX1000 | Palo Pinto County, Texas | 0.0830806670% |
| TX1001 | Pampa City, Texas | 0.0448180000% |
| TX1002 | Panhandle Town, Texas | 0.0063573330% |
| TX1003 | Panola County, Texas | 0.0537993330% |
| TX1004 | Panorama Village City, Texas | 0.0008613330% |
| TX1005 | Pantego Town, Texas | 0.0085986670% |
| TX1006 | Paradise City, Texas | 0.0000346670% |
| TX1007 | Paris City, Texas | 0.1341200000% |
| TX1008 | Parker City, Texas | 0.0068713330% |
| TX1009 | Parker County, Texas | 0.3175026670% |
| TX1010 | Parmer County, Texas | 0.0105773330% |
| TX1011 | Pasadena City, Texas | 0.2376906670% |
| TX1012 | Pattison City, Texas | 0.0007653330% |
| TX1013 | Patton Village City, Texas | 0.0061786670% |
| TX1014 | Payne Springs Town, Texas | 0.0011800000% |
| TX1015 | Pearland City, Texas | 0.2225013330% |
| TX1016 | Pearsall City, Texas | 0.0077133330% |
| TX1017 | Pecan Gap City, Texas | 0.0004793330% |
| TX1018 | Pecan Hill City, Texas | 0.0001526670% |
| TX1019 | Pecos City, Texas | 0.0050813330% |
| TX1020 | Pecos County, Texas | 0.0313313330% |
| TX1021 | Pelican Bay City, Texas | 0.0007993330% |
| TX1022 | Penelope Town, Texas | 0.0002766670% |
| TX1023 | Penitas City, Texas | 0.0002080000% |
| TX1024 | Perryton City, Texas | 0.0155760000% |
| TX1025 | Petersburg City, Texas | 0.0011273330% |
| TX1026 | Petrolia City, Texas | 0.0000113330% |
| TX1027 | Petronila City, Texas | 0.0000033330% |

| State ID | Qualifying Subdivision | Consolidated State Allocation |
|---|---|---|
| TX1028 | Pflugerville City, Texas | 0.0576053330% |
| TX1029 | Pharr City, Texas | 0.0964806670% |
| TX1030 | Pilot Point City, Texas | 0.0077420000% |
| TX1031 | Pine Forest City, Texas | 0.0025960000% |
| TX1032 | Pine Island Town, Texas | 0.0020940000% |
| TX1033 | Pinehurst City, Texas | 0.0217806670% |
| TX1034 | Pineland City, Texas | 0.0027586670% |
| TX1035 | Piney Point Village City, Texas | 0.0104920000% |
| TX1036 | Pittsburg City, Texas | 0.0136840000% |
| TX1037 | Plains Town, Texas | 0.0000860000% |
| TX1038 | Plainview City, Texas | 0.0401986670% |
| TX1039 | Plano City, Texas | 0.7677386670% |
| TX1040 | Pleak Village, Texas | 0.0001800000% |
| TX1041 | Pleasant Valley Town, Texas | 0.0002053330% |
| TX1042 | Pleasanton City, Texas | 0.0193406670% |
| TX1043 | Plum Grove City, Texas | 0.0001720000% |
| TX1044 | Point Blank City, Texas | 0.0002366670% |
| TX1045 | Point City, Texas | 0.0010126670% |
| TX1046 | Point Comfort City, Texas | 0.0002980000% |
| TX1047 | Point Venture Village, Texas | 0.0003920000% |
| TX1048 | Polk County, Texas | 0.2472206670% |
| TX1049 | Ponder Town, Texas | 0.0008546670% |
| TX1050 | Port Aransas City, Texas | 0.0206813330% |
| TX1051 | Port Arthur City, Texas | 0.2452966670% |
| TX1052 | Port Isabel City, Texas | 0.0065346670% |
| TX1053 | Port Lavaca City, Texas | 0.0078346670% |
| TX1054 | Port Neches City, Texas | 0.0258993330% |
| TX1055 | Portland City, Texas | 0.0510113330% |
| TX1056 | Post City, Texas | 0.0015546670% |
| TX1057 | Post Oak Bend City Town, Texas | 0.0006893330% |
| TX1058 | Poteet City, Texas | 0.0045113330% |
| TX1059 | Poth Town, Texas | 0.0026493330% |
| TX1060 | Potter County, Texas | 0.2478006670% |
| TX1061 | Pottsboro Town, Texas | 0.0082013330% |
| TX1062 | Powell Town, Texas | 0.0000733330% |
| TX1063 | Poynor Town, Texas | 0.0007866670% |
| TX1064 | Prairie View City, Texas | 0.0050666670% |
| TX1065 | Premont City, Texas | 0.0022140000% |
| TX1066 | Presidio City, Texas | 0.0000986670% |
| TX1067 | Presidio County, Texas | 0.0005246670% |
| TX1068 | Primera Town, Texas | 0.0019720000% |
| TX1069 | Princeton City, Texas | 0.0128300000% |
| TX1070 | Progreso City, Texas | 0.0053813330% |
| TX1071 | Progreso Lakes City, Texas | 0.0000260000% |
| TX1072 | Prosper Town, Texas | 0.0151800000% |
| TX1073 | Providence Village Town, Texas | 0.0003386670% |
| TX1074 | Putnam Town, Texas | 0.0000093330% |
| TX1075 | Pyote Town, Texas | 0.0000146670% |
| TX1076 | Quanah City, Texas | 0.0001380000% |

| State ID | Qualifying Subdivision | Consolidated State Allocation |
|---|---|---|
| TX1077 | Queen City, Texas | 0.0032246670% |
| TX1078 | Quinlan City, Texas | 0.0048693330% |
| TX1079 | Quintana Town, Texas | 0.0003280000% |
| TX1080 | Quitaque City, Texas | 0.0000053330% |
| TX1081 | Quitman City, Texas | 0.0104126670% |
| TX1082 | Rains County, Texas | 0.0354600000% |
| TX1083 | Ralls City, Texas | 0.0026446670% |
| TX1084 | Rancho Viejo Town, Texas | 0.0025573330% |
| TX1085 | Randall County, Texas | 0.1854173330% |
| TX1086 | Ranger City, Texas | 0.0081240000% |
| TX1087 | Rankin City, Texas | 0.0010753330% |
| TX1088 | Ransom Canyon Town, Texas | 0.0006200000% |
| TX1089 | Ravenna City, Texas | 0.0004566670% |
| TX1090 | Raymondville City, Texas | 0.0049773330% |
| TX1091 | Reagan County, Texas | 0.0168100000% |
| TX1092 | Real County, Texas | 0.0033820000% |
| TX1093 | Red Lick City, Texas | 0.0000153330% |
| TX1094 | Red Oak City, Texas | 0.0178953330% |
| TX1095 | Red River County, Texas | 0.0195373330% |
| TX1096 | Redwater City, Texas | 0.0007053330% |
| TX1097 | Reeves County, Texas | 0.0689000000% |
| TX1098 | Refugio County, Texas | 0.0308106670% |
| TX1099 | Refugio Town, Texas | 0.0058926670% |
| TX1100 | Reklaw City, Texas | 0.0007573330% |
| TX1101 | Reno City, Lamar County, Texas | 0.0074426670% |
| TX1102 | Reno City, Parker County, Texas | 0.0025273330% |
| TX1103 | Retreat Town, Texas | 0.0000346670% |
| TX1104 | Rhome City, Texas | 0.0081900000% |
| TX1105 | Rice City, Texas | 0.0013146670% |
| TX1106 | Richardson City, Texas | 0.1735433330% |
| TX1107 | Richland Hills City, Texas | 0.0162920000% |
| TX1108 | Richland Springs Town, Texas | 0.0014893330% |
| TX1109 | Richland Town, Texas | 0.0001400000% |
| TX1110 | Richmond City, Texas | 0.0517373330% |
| TX1111 | Richwood City, Texas | 0.0080746670% |
| TX1112 | Riesel City, Texas | 0.0007453330% |
| TX1113 | Rio Bravo City, Texas | 0.0056986670% |
| TX1114 | Rio Grande City, Texas | 0.0172980000% |
| TX1115 | Rio Hondo City, Texas | 0.0023666670% |
| TX1116 | Rio Vista City, Texas | 0.0029460000% |
| TX1117 | Rising Star Town, Texas | 0.0012886670% |
| TX1118 | River Oaks City, Texas | 0.0079446670% |
| TX1119 | Riverside City, Texas | 0.0005720000% |
| TX1120 | Roanoke City, Texas | 0.0001833330% |
| TX1121 | Roaring Springs Town, Texas | 0.0003073330% |
| TX1122 | Robert Lee City, Texas | 0.0000566670% |
| TX1123 | Roberts County, Texas | 0.0003646670% |
| TX1124 | Robertson County, Texas | 0.0297613330% |
| TX1125 | Robinson City, Texas | 0.0120013330% |

| State ID | Qualifying Subdivision | Consolidated State Allocation |
|---|---|---|
| TX1126 | Robstown City, Texas | 0.0267693330% |
| TX1127 | Roby City, Texas | 0.0002853330% |
| TX1128 | Rochester Town, Texas | 0.0004493330% |
| TX1129 | Rockdale City, Texas | 0.0139820000% |
| TX1130 | Rockport City, Texas | 0.0361686670% |
| TX1131 | Rocksprings Town, Texas | 0.0000166670% |
| TX1132 | Rockwall City, Texas | 0.0762053330% |
| TX1133 | Rockwall County, Texas | 0.1125466670% |
| TX1134 | Rocky Mound Town, Texas | 0.0001866670% |
| TX1135 | Rogers Town, Texas | 0.0025453330% |
| TX1136 | Rollingwood City, Texas | 0.0031693330% |
| TX1137 | Roma City, Texas | 0.0110860000% |
| TX1138 | Roman Forest Town, Texas | 0.0057400000% |
| TX1139 | Ropesville City, Texas | 0.0014146670% |
| TX1140 | Roscoe City, Texas | 0.0005186670% |
| TX1141 | Rose City, Texas | 0.0026746670% |
| TX1142 | Rose Hill Acres City, Texas | 0.0015406670% |
| TX1143 | Rosebud City, Texas | 0.0009926670% |
| TX1144 | Rosenberg City, Texas | 0.0843953330% |
| TX1145 | Ross City, Texas | 0.0000980000% |
| TX1146 | Rosser Village, Texas | 0.0003660000% |
| TX1147 | Rotan City, Texas | 0.0009953330% |
| TX1148 | Round Mountain Town, Texas | 0.0003026670% |
| TX1149 | Round Rock City, Texas | 0.3173280000% |
| TX1150 | Round Top Town, Texas | 0.0000933330% |
| TX1151 | Rowlett City, Texas | 0.0666420000% |
| TX1152 | Roxton City, Texas | 0.0000313330% |
| TX1153 | Royse City, Texas | 0.0156626670% |
| TX1154 | Rule Town, Texas | 0.0005333330% |
| TX1155 | Runaway Bay City, Texas | 0.0046206670% |
| TX1156 | Runge Town, Texas | 0.0001700000% |
| TX1157 | Runnels County, Texas | 0.0225540000% |
| TX1158 | Rusk City, Texas | 0.0119940000% |
| TX1159 | Rusk County, Texas | 0.1009266670% |
| TX1160 | Sabinal City, Texas | 0.0012073330% |
| TX1161 | Sabine County, Texas | 0.0309860000% |
| TX1162 | Sachse City, Texas | 0.0156000000% |
| TX1163 | Sadler City, Texas | 0.0006166670% |
| TX1164 | Saginaw City, Texas | 0.0213153330% |
| TX1165 | Salado Village, Texas | 0.0021400000% |
| TX1166 | San Angelo City, Texas | 0.3576726670% |
| TX1167 | San Antonio City, Texas | 2.9102773330% |
| TX1168 | San Augustine City, Texas | 0.0167880000% |
| TX1169 | San Augustine County, Texas | 0.0252360000% |
| TX1170 | San Benito City, Texas | 0.0266766670% |
| TX1171 | San Diego City, Texas | 0.0078473330% |
| TX1172 | San Elizario City, Texas | 0.0052206670% |
| TX1173 | San Felipe Town, Texas | 0.0009986670% |
| TX1174 | San Jacinto County, Texas | 0.1315986670% |

| State ID | Qualifying Subdivision | Consolidated State Allocation |
|---|---|---|
| TX1175 | San Juan City, Texas | 0.0192300000% |
| TX1176 | San Leanna Village, Texas | 0.0000240000% |
| TX1177 | San Marcos City, Texas | 0.2171253330% |
| TX1178 | San Patricio City, Texas | 0.0028086670% |
| TX1179 | San Patricio County, Texas | 0.1812773330% |
| TX1180 | San Perlita City, Texas | 0.0014793330% |
| TX1181 | San Saba City, Texas | 0.0067046670% |
| TX1182 | San Saba County, Texas | 0.0117080000% |
| TX1183 | Sanctuary Town, Texas | 0.0000113330% |
| TX1184 | Sandy Oaks City, Texas | 0.0065753330% |
| TX1185 | Sandy Point City, Texas | 0.0010913330% |
| TX1186 | Sanford Town, Texas | 0.0002053330% |
| TX1187 | Sanger City, Texas | 0.0148246670% |
| TX1188 | Sansom Park City, Texas | 0.0001486670% |
| TX1189 | Santa Anna Town, Texas | 0.0002193330% |
| TX1190 | Santa Clara City, Texas | 0.0000580000% |
| TX1191 | Santa Fe City, Texas | 0.0221813330% |
| TX1192 | Santa Rosa Town, Texas | 0.0014253330% |
| TX1193 | Savoy City, Texas | 0.0015660000% |
| TX1194 | Schertz City, Texas | 0.0400733330% |
| TX1195 | Schleicher County, Texas | 0.0037966670% |
| TX1196 | Schulenburg City, Texas | 0.0017066670% |
| TX1197 | Scotland City, Texas | 0.0000986670% |
| TX1198 | Scottsville City, Texas | 0.0004720000% |
| TX1199 | Scurry County, Texas | 0.0487440000% |
| TX1200 | Scurry Town, Texas | 0.0007400000% |
| TX1201 | Seabrook City, Texas | 0.0201800000% |
| TX1202 | Seadrift City, Texas | 0.0006606670% |
| TX1203 | Seagoville City, Texas | 0.0114040000% |
| TX1204 | Seagraves City, Texas | 0.0050206670% |
| TX1205 | Sealy City, Texas | 0.0137580000% |
| TX1206 | Seguin City, Texas | 0.2510253330% |
| TX1207 | Selma City, Texas | 0.0149526670% |
| TX1208 | Seminole City, Texas | 0.0107280000% |
| TX1209 | Seven Oaks City, Texas | 0.0026113330% |
| TX1210 | Seven Points City, Texas | 0.0049680000% |
| TX1211 | Seymour City, Texas | 0.0094786670% |
| TX1212 | Shackelford County, Texas | 0.0008586670% |
| TX1213 | Shady Shores Town, Texas | 0.0003960000% |
| TX1214 | Shallowater City, Texas | 0.0012713330% |
| TX1215 | Shamrock City, Texas | 0.0028853330% |
| TX1216 | Shavano Park City, Texas | 0.0021186670% |
| TX1217 | Shelby County, Texas | 0.0732833330% |
| TX1218 | Shenandoah City, Texas | 0.0314146670% |
| TX1219 | Shepherd City, Texas | 0.0000980000% |
| TX1220 | Sherman City, Texas | 0.2203900000% |
| TX1221 | Sherman County, Texas | 0.0052866670% |
| TX1222 | Shiner City, Texas | 0.0026946670% |
| TX1223 | Shoreacres City, Texas | 0.0006386670% |

| State ID | Qualifying Subdivision | Consolidated State Allocation |
|---|---|---|
| TX1224 | Silsbee City, Texas | 0.0442946670% |
| TX1225 | Silverton City, Texas | 0.0000093330% |
| TX1226 | Simonton City, Texas | 0.0012706670% |
| TX1227 | Sinton City, Texas | 0.0157720000% |
| TX1228 | Skellytown, Texas | 0.0002666670% |
| TX1229 | Slaton City, Texas | 0.0001026670% |
| TX1230 | Smiley City, Texas | 0.0004366670% |
| TX1231 | Smith County, Texas | 0.5059740000% |
| TX1232 | Smithville City, Texas | 0.0113393330% |
| TX1233 | Smyer Town, Texas | 0.0002000000% |
| TX1234 | Snook City, Texas | 0.0009480000% |
| TX1235 | Snyder City, Texas | 0.0060120000% |
| TX1236 | Socorro City, Texas | 0.0074166670% |
| TX1237 | Somerset City, Texas | 0.0010180000% |
| TX1238 | Somervell County, Texas | 0.0380506670% |
| TX1239 | Somerville City, Texas | 0.0025373330% |
| TX1240 | Sonora City, Texas | 0.0048913330% |
| TX1241 | Sour Lake City, Texas | 0.0119040000% |
| TX1242 | South Houston City, Texas | 0.0170800000% |
| TX1243 | South Mountain Town, Texas | 0.0001026670% |
| TX1244 | South Padre Island Town, Texas | 0.0204193330% |
| TX1245 | Southlake City, Texas | 0.0472306670% |
| TX1246 | Southmayd City, Texas | 0.0047306670% |
| TX1247 | Southside Place City, Texas | 0.0005900000% |
| TX1248 | Spearman City, Texas | 0.0093333330% |
| TX1249 | Splendora City, Texas | 0.0051706670% |
| TX1250 | Spofford City, Texas | 0.0000046670% |
| TX1251 | Spring Valley Village City, Texas | 0.0109360000% |
| TX1252 | Springlake Town, Texas | 0.0000020000% |
| TX1253 | Springtown City, Texas | 0.0094960000% |
| TX1254 | Spur City, Texas | 0.0002846670% |
| TX1255 | St. Hedwig Town, Texas | 0.0000740000% |
| TX1256 | St. Jo City, Texas | 0.0049066670% |
| TX1257 | St. Paul Town, Texas | 0.0000140000% |
| TX1258 | Stafford City, Texas | 0.0500966670% |
| TX1259 | Stagecoach Town, Texas | 0.0020240000% |
| TX1260 | Stamford City, Texas | 0.0002653330% |
| TX1261 | Stanton City, Texas | 0.0025586670% |
| TX1262 | Staples City, Texas | 0.0000126670% |
| TX1263 | Star Harbor City, Texas | 0.0001006670% |
| TX1264 | Starr County, Texas | 0.0665973330% |
| TX1265 | Stephens County, Texas | 0.0234960000% |
| TX1266 | Stephenville City, Texas | 0.0556480000% |
| TX1267 | Sterling City, Texas | 0.0000413330% |
| TX1268 | Sterling County, Texas | 0.0006260000% |
| TX1269 | Stinnett City, Texas | 0.0027313330% |
| TX1270 | Stockdale City, Texas | 0.0004940000% |
| TX1271 | Stonewall County, Texas | 0.0012146670% |
| TX1272 | Stratford City, Texas | 0.0055853330% |

| State ID | Qualifying Subdivision | Consolidated State Allocation |
|---|---|---|
| TX1273 | Strawn City, Texas | 0.0006580000% |
| TX1274 | Streetman Town, Texas | 0.0000033330% |
| TX1275 | Sudan City, Texas | 0.0000213330% |
| TX1276 | Sugar Land City, Texas | 0.2143740000% |
| TX1277 | Sullivan City, Texas | 0.0040806670% |
| TX1278 | Sulphur Springs City, Texas | 0.0830686670% |
| TX1279 | Sun Valley City, Texas | 0.0000026670% |
| TX1280 | Sundown City, Texas | 0.0017280000% |
| TX1281 | Sunnyvale Town, Texas | 0.0021653330% |
| TX1282 | Sunray City, Texas | 0.0017140000% |
| TX1283 | Sunrise Beach Village City, Texas | 0.0013886670% |
| TX1284 | Sunset Valley City, Texas | 0.0062833330% |
| TX1285 | Surfside Beach City, Texas | 0.0043533330% |
| TX1286 | Sutton County, Texas | 0.0043606670% |
| TX1287 | Sweeny City, Texas | 0.0030020000% |
| TX1288 | Sweetwater City, Texas | 0.0454986670% |
| TX1289 | Swisher County, Texas | 0.0048340000% |
| TX1290 | Taft City, Texas | 0.0039073330% |
| TX1291 | Tahoka City, Texas | 0.0002866670% |
| TX1292 | Talco City, Texas | 0.0002480000% |
| TX1293 | Talty Town, Texas | 0.0060826670% |
| TX1294 | Tarrant County, Texas | 4.1141060000% |
| TX1295 | Tatum City, Texas | 0.0006480000% |
| TX1296 | Taylor City, Texas | 0.0386300000% |
| TX1297 | Taylor County, Texas | 0.2340520000% |
| TX1298 | Taylor Lake Village City, Texas | 0.0002746670% |
| TX1299 | Taylor Landing City, Texas | 0.0001020000% |
| TX1300 | Teague City, Texas | 0.0011426670% |
| TX1301 | Tehuacana Town, Texas | 0.0000080000% |
| TX1302 | Temple City, Texas | 0.1871646670% |
| TX1303 | Tenaha Town, Texas | 0.0031453330% |
| TX1304 | Terrell City, Texas | 0.0991373330% |
| TX1305 | Terrell County, Texas | 0.0038246670% |
| TX1306 | Terrell Hills City, Texas | 0.0065720000% |
| TX1307 | Terry County, Texas | 0.0169486670% |
| TX1308 | Texarkana City, Texas | 0.1280626670% |
| TX1309 | Texas City, Texas | 0.1991346670% |
| TX1310 | Texhoma City, Texas | 0.0001040000% |
| TX1311 | Texline Town, Texas | 0.0005766670% |
| TX1312 | The Colony City, Texas | 0.0761980000% |
| TX1313 | The Hills Village, Texas | 0.0006693330% |
| TX1314 | Thompsons Town, Texas | 0.0012646670% |
| TX1315 | Thorndale City, Texas | 0.0010633330% |
| TX1316 | Thornton Town, Texas | 0.0001800000% |
| TX1317 | Thorntonville Town, Texas | 0.0000580000% |
| TX1318 | Thrall City, Texas | 0.0005500000% |
| TX1319 | Three Rivers City, Texas | 0.0031126670% |
| TX1320 | Throckmorton County, Texas | 0.0037966670% |
| TX1321 | Throckmorton Town, Texas | 0.0000193330% |

| State ID | Qualifying Subdivision | Consolidated State Allocation |
|---|---|---|
| TX1322 | Tiki Island Village, Texas | 0.0014520000% |
| TX1323 | Timbercreek Canyon Village, Texas | 0.0002460000% |
| TX1324 | Timpson City, Texas | 0.0084280000% |
| TX1325 | Tioga Town, Texas | 0.0015933330% |
| TX1326 | Tira Town, Texas | 0.0001233330% |
| TX1327 | Titus County, Texas | 0.0470740000% |
| TX1328 | Toco City, Texas | 0.0000026670% |
| TX1329 | Todd Mission City, Texas | 0.0011200000% |
| TX1330 | Tolar City, Texas | 0.0015793330% |
| TX1331 | Tom Bean City, Texas | 0.0015286670% |
| TX1332 | Tom Green County, Texas | 0.1882846670% |
| TX1333 | Tomball City, Texas | 0.0230800000% |
| TX1334 | Tool City, Texas | 0.0098580000% |
| TX1335 | Toyah Town, Texas | 0.0000266670% |
| TX1336 | Travis County, Texas | 3.1356486670% |
| TX1337 | Trent Town, Texas | 0.0000420000% |
| TX1338 | Trenton City, Texas | 0.0020593330% |
| TX1339 | Trinidad City, Texas | 0.0039060000% |
| TX1340 | Trinity City, Texas | 0.0157680000% |
| TX1341 | Trinity County, Texas | 0.0705106670% |
| TX1342 | Trophy Club Town, Texas | 0.0195800000% |
| TX1343 | Troup City, Texas | 0.0052786670% |
| TX1344 | Troy City, Texas | 0.0035466670% |
| TX1345 | Tulia City, Texas | 0.0059406670% |
| TX1346 | Turkey City, Texas | 0.0004913330% |
| TX1347 | Tuscola City, Texas | 0.0000920000% |
| TX1348 | Tye City, Texas | 0.0011773330% |
| TX1349 | Tyler City, Texas | 0.4825526670% |
| TX1350 | Tyler County, Texas | 0.0878286670% |
| TX1351 | Uhland City, Texas | 0.0010300000% |
| TX1352 | Uncertain City, Texas | 0.0001233330% |
| TX1353 | Union Grove City, Texas | 0.0006626670% |
| TX1354 | Union Valley City, Texas | 0.0004440000% |
| TX1355 | Universal City, Texas | 0.0189520000% |
| TX1356 | University Park City, Texas | 0.0338886670% |
| TX1357 | Upshur County, Texas | 0.0855333330% |
| TX1358 | Upton County, Texas | 0.0056660000% |
| TX1359 | Uvalde City, Texas | 0.0122926670% |
| TX1360 | Uvalde County, Texas | 0.0241626670% |
| TX1361 | Val Verde County, Texas | 0.0785433330% |
| TX1362 | Valentine Town, Texas | 0.0001380000% |
| TX1363 | Valley Mills City, Texas | 0.0014853330% |
| TX1364 | Valley View City, Texas | 0.0012160000% |
| TX1365 | Van Alstyne City, Texas | 0.0291660000% |
| TX1366 | Van City, Texas | 0.0041373330% |
| TX1367 | Van Horn Town, Texas | 0.0001406670% |
| TX1368 | Van Zandt County, Texas | 0.1658313330% |
| TX1369 | Vega City, Texas | 0.0006493330% |
| TX1370 | Venus Town, Texas | 0.0065280000% |

| State ID | Qualifying Subdivision | Consolidated State Allocation |
|---|---|---|
| TX1371 | Vernon City, Texas | 0.0542246670% |
| TX1372 | Victoria City, Texas | 0.0563986670% |
| TX1373 | Victoria County, Texas | 0.3472573330% |
| TX1374 | Vidor City, Texas | 0.0637466670% |
| TX1375 | Vinton Village, Texas | 0.0004146670% |
| TX1376 | Volente Village, Texas | 0.0002220000% |
| TX1377 | Von Ormy City, Texas | 0.0003420000% |
| TX1378 | Waco City, Texas | 0.3413380000% |
| TX1379 | Waelder City, Texas | 0.0022846670% |
| TX1380 | Wake Village City, Texas | 0.0001160000% |
| TX1381 | Walker County, Texas | 0.1230826670% |
| TX1382 | Waller City, Texas | 0.0075300000% |
| TX1383 | Waller County, Texas | 0.0841373330% |
| TX1384 | Wallis City, Texas | 0.0017986670% |
| TX1385 | Walnut Springs City, Texas | 0.0001220000% |
| TX1386 | Ward County, Texas | 0.0452800000% |
| TX1387 | Warren City, Texas | 0.0000440000% |
| TX1388 | Washington County, Texas | 0.0558180000% |
| TX1389 | Waskom City, Texas | 0.0035640000% |
| TX1390 | Watauga City, Texas | 0.0221440000% |
| TX1391 | Waxahachie City, Texas | 0.1013960000% |
| TX1392 | Weatherford City, Texas | 0.1385813330% |
| TX1393 | Webb County, Texas | 0.3368693330% |
| TX1394 | Webberville Village, Texas | 0.0008533330% |
| TX1395 | Webster City, Texas | 0.0354680000% |
| TX1396 | Weimar City, Texas | 0.0038866670% |
| TX1397 | Weinert City, Texas | 0.0001560000% |
| TX1398 | Weir City, Texas | 0.0002953330% |
| TX1399 | Wellington City, Texas | 0.0060740000% |
| TX1400 | Wellman City, Texas | 0.0002553330% |
| TX1401 | Wells Town, Texas | 0.0009046670% |
| TX1402 | Weslaco City, Texas | 0.0492993330% |
| TX1403 | West City, Texas | 0.0023480000% |
| TX1404 | West Columbia City, Texas | 0.0119720000% |
| TX1405 | West Lake Hills City, Texas | 0.0113706670% |
| TX1406 | West Orange City, Texas | 0.0283013330% |
| TX1407 | West Tawakoni City, Texas | 0.0046633330% |
| TX1408 | West University Place City, Texas | 0.0231146670% |
| TX1409 | Westbrook City, Texas | 0.0000286670% |
| TX1410 | Westlake Town, Texas | 0.0276933330% |
| TX1411 | Weston City, Texas | 0.0001773330% |
| TX1412 | Weston Lakes City, Texas | 0.0001260000% |
| TX1413 | Westover Hills Town, Texas | 0.0030060000% |
| TX1414 | Westworth Village City, Texas | 0.0052280000% |
| TX1415 | Wharton City, Texas | 0.0211333330% |
| TX1416 | Wharton County, Texas | 0.0485913330% |
| TX1417 | Wheeler City, Texas | 0.0002980000% |
| TX1418 | Wheeler County, Texas | 0.0175153330% |
| TX1419 | White Deer Town, Texas | 0.0008486670% |

| State ID | Qualifying Subdivision | Consolidated State Allocation |
|---|---|---|
| TX1420 | White Oak City, Texas | 0.0102033330% |
| TX1421 | White Settlement City, Texas | 0.0155360000% |
| TX1422 | Whiteface Town, Texas | 0.0001033330% |
| TX1423 | Whitehouse City, Texas | 0.0193446670% |
| TX1424 | Whitesboro City, Texas | 0.0126213330% |
| TX1425 | Whitewright Town, Texas | 0.0047320000% |
| TX1426 | Whitney Town, Texas | 0.0000486670% |
| TX1427 | Wichita County, Texas | 0.3682473330% |
| TX1428 | Wichita Falls City, Texas | 0.5550493330% |
| TX1429 | Wickett Town, Texas | 0.0000580000% |
| TX1430 | Wilbarger County, Texas | 0.0367493330% |
| TX1431 | Willacy County, Texas | 0.0163873330% |
| TX1432 | Williamson County, Texas | 0.7973246670% |
| TX1433 | Willis City, Texas | 0.0162560000% |
| TX1434 | Willow Park City, Texas | 0.0178246670% |
| TX1435 | Wills Point City, Texas | 0.0291766670% |
| TX1436 | Wilmer City, Texas | 0.0002840000% |
| TX1437 | Wilson City, Texas | 0.0000080000% |
| TX1438 | Wilson County, Texas | 0.0806893330% |
| TX1439 | Wimberley City, Texas | 0.0004826670% |
| TX1440 | Windcrest City, Texas | 0.0086053330% |
| TX1441 | Windom Town, Texas | 0.0007246670% |
| TX1442 | Windthorst Town, Texas | 0.0022566670% |
| TX1443 | Winfield City, Texas | 0.0001933330% |
| TX1444 | Wink City, Texas | 0.0000800000% |
| TX1445 | Winkler County, Texas | 0.0407753330% |
| TX1446 | Winnsboro City, Texas | 0.0191940000% |
| TX1447 | Winona Town, Texas | 0.0002126670% |
| TX1448 | Winters City, Texas | 0.0041526670% |
| TX1449 | Wise County, Texas | 0.1927160000% |
| TX1450 | Wixon Valley City, Texas | 0.0002940000% |
| TX1451 | Wolfe City, Texas | 0.0036440000% |
| TX1452 | Wolfforth City, Texas | 0.0026813330% |
| TX1453 | Wood County, Texas | 0.1780320000% |
| TX1454 | Woodbranch City, Texas | 0.0064113330% |
| TX1455 | Woodcreek City, Texas | 0.0002386670% |
| TX1456 | Woodloch Town, Texas | 0.0006746670% |
| TX1457 | Woodsboro Town, Texas | 0.0007533330% |
| TX1458 | Woodson Town, Texas | 0.0000813330% |
| TX1459 | Woodville Town, Texas | 0.0135600000% |
| TX1460 | Woodway City, Texas | 0.0171420000% |
| TX1461 | Wortham Town, Texas | 0.0002506670% |
| TX1462 | Wylie City, Texas | 0.0764720000% |
| TX1463 | Yantis Town, Texas | 0.0013813330% |
| TX1464 | Yoakum City, Texas | 0.0134733330% |
| TX1465 | Yoakum County, Texas | 0.0232826670% |
| TX1466 | Yorktown City, Texas | 0.0036313330% |
| TX1467 | Young County, Texas | 0.0294133330% |
| TX1468 | Zapata County, Texas | 0.0376533330% |

| State ID | Qualifying Subdivision | Consolidated State Allocation |
|---|---|---|
| TX1469 | Zavala County, Texas | 0.0254313330% |
| TX1470 | Zavalla City, Texas | 0.0007253330% |

| State ID | Qualifying Subdivision | Consolidated State Allocation |
|---|---|---|
| UT1 | Alpine City, Utah | 0.0074850652% |
| UT2 | American Fork City, Utah | 0.3698700092% |
| UT3 | Beaver County, Utah | 0.2275939135% |
| UT4 | Bluffdale City, Utah | 0.1704007776% |
| UT5 | Bountiful City, Utah | 0.6461516868% |
| UT6 | Box Elder County, Utah | 1.1410929709% |
| UT7 | Brigham City, Utah | 0.3231707689% |
| UT8 | Cache County, Utah | 1.5923257966% |
| UT9 | Carbon County, Utah | 2.7182297715% |
| UT10 | Cedar City, Utah | 0.5516348901% |
| UT11 | Cedar Hills City, Utah | 0.0265381350% |
| UT12 | Centerville City, Utah | 0.2945736299% |
| UT13 | Clearfield City, Utah | 0.5750088413% |
| UT14 | Clinton City, Utah | 0.2576485190% |
| UT15 | Cottonwood Heights City, Utah | 0.0239883969% |
| UT16 | Daggett County, Utah | 0.0276266371% |
| UT17 | Davis County, Utah | 4.8789267057% |
| UT18 | Draper City, Utah | 0.7910838693% |
| UT19 | Duchesne County, Utah | 0.6408909172% |
| UT20 | Eagle Mountain City, Utah | 0.2503351422% |
| UT21 | Emery County, Utah | 0.9376231601% |
| UT22 | Farmington City, Utah | 0.1603346751% |
| UT23 | Garfield County, Utah | 0.1469437809% |
| UT24 | Grand County, Utah | 0.3044262356% |
| UT25 | Grantsville City, Utah | 0.1073581283% |
| UT26 | Heber City, Utah | 0.0928758762% |
| UT27 | Herriman City, Utah | 0.1167024085% |
| UT28 | Highland City, Utah | 0.1372268809% |
| UT29 | Holladay City, Utah | 0.2761428876% |
| UT30 | Hurricane City, Utah | 0.3378642332% |
| UT31 | Iron County, Utah | 1.0702371865% |
| UT32 | Juab County, Utah | 0.3518708297% |
| UT33 | Kane County, Utah | 0.4388202011% |
| UT34 | Kaysville City, Utah | 0.1350662117% |
| UT35 | Layton City, Utah | 1.1150478545% |
| UT36 | Lehi City, Utah | 0.6673840454% |
| UT37 | Lindon City, Utah | 0.2081464059% |
| UT38 | Logan City, Utah | 0.8935609300% |
| UT39 | Mapleton City, Utah | 0.1020696007% |
| UT40 | Midvale City, Utah | 0.4932109210% |
| UT41 | Millard County, Utah | 0.3551337086% |
| UT42 | Morgan County, Utah | 0.2160474984% |
| UT43 | Murray City, Utah | 1.1259407571% |
| UT44 | North Logan City, Utah | 0.0879011396% |
| UT45 | North Ogden City, Utah | 0.1395023517% |
| UT46 | North Salt Lake City, Utah | 0.1790604747% |
| UT47 | Ogden City, Utah | 3.6512528708% |
| UT48 | Orem City, Utah | 1.8083710104% |
| UT49 | Payson City, Utah | 0.2381624015% |

| State ID | Qualifying Subdivision | Consolidated State Allocation |
|---|---|---|
| UT50 | Piute County, Utah | 0.0224236680% |
| UT51 | Pleasant Grove City, Utah | 0.4674787961% |
| UT52 | Pleasant View City, Utah | 0.0767770346% |
| UT53 | Provo City, Utah | 2.3364111417% |
| UT54 | Rich County, Utah | 0.0610053490% |
| UT55 | Riverton City, Utah | 0.0412215470% |
| UT56 | Roy City, Utah | 0.5557639786% |
| UT57 | Salt Lake City, Utah | 9.2867022201% |
| UT58 | Salt Lake County, Utah | 19.7782038536% |
| UT59 | San Juan County, Utah | 0.2489376467% |
| UT60 | Sandy City, Utah | 1.4728771735% |
| UT61 | Sanpete County, Utah | 1.0128237001% |
| UT62 | Santaquin City, Utah | 0.1356391917% |
| UT63 | Saratoga Springs City, Utah | 0.3576972686% |
| UT64 | Sevier County, Utah | 0.6613686693% |
| UT65 | Smithfield City, Utah | 0.0754928557% |
| UT66 | South Jordan City, Utah | 1.0816862772% |
| UT67 | South Ogden City, Utah | 0.3523774418% |
| UT68 | South Salt Lake City, Utah | 1.0103412437% |
| UT69 | Spanish Fork City, Utah | 0.3973909831% |
| UT70 | Springville City, Utah | 0.4031371180% |
| UT71 | St. George City, Utah | 1.6549144940% |
| UT72 | Summit County, Utah | 0.9435271615% |
| UT73 | Syracuse City, Utah | 0.2902117397% |
| UT74 | Taylorsville City, Utah | 1.0791357394% |
| UT75 | Tooele City, Utah | 0.4168343784% |
| UT76 | Tooele County, Utah | 1.7091149060% |
| UT77 | Uintah County, Utah | 0.7667420434% |
| UT78 | Utah County, Utah | 7.4710417070% |
| UT79 | Vernal City, Utah | 0.0994151132% |
| UT80 | Vineyard Town, Utah | 0.0012097006% |
| UT81 | Wasatch County, Utah | 0.5077548576% |
| UT82 | Washington City, Utah | 0.3059016363% |
| UT83 | Washington County, Utah | 2.5665496530% |
| UT84 | Wayne County, Utah | 0.1091896995% |
| UT85 | Weber County, Utah | 5.1002376011% |
| UT86 | West Haven City, Utah | 0.0067360561% |
| UT87 | West Jordan City, Utah | 1.7847960136% |
| UT88 | West Point City, Utah | 0.0019552828% |
| UT89 | West Valley City, Utah | 3.7788016901% |
| UT90 | Woods Cross City, Utah | 0.1613122594% |

| State ID | Qualifying Subdivision | Consolidated State Allocation |
|---|---|---|
| VT1 | Addison County, Vermont | 0.7355948910% |
| VT2 | Albany Town, Vermont | 0.0345075405% |
| VT3 | Albany Village, Vermont | 0.0160668267% |
| VT4 | Alburgh Town, Vermont | 0.0606145322% |
| VT5 | Alburgh Village, Vermont | 0.0525580527% |
| VT6 | Andover Town, Vermont | 0.0012398034% |
| VT7 | Arlington Town, Vermont | 0.0885559202% |
| VT8 | Athens Town, Vermont | 0.0006484140% |
| VT9 | Bakersfield Town, Vermont | 0.0549127180% |
| VT10 | Baltimore Town, Vermont | 0.0024796068% |
| VT11 | Barnard Town, Vermont | 0.0830636232% |
| VT12 | Barnet Town, Vermont | 0.0471074029% |
| VT13 | Barre City, Vermont | 2.1256028600% |
| VT14 | Barre Town, Vermont | 1.3320832015% |
| VT15 | Barton Town, Vermont | 0.3252065150% |
| VT16 | Barton Village, Vermont | 0.0324162133% |
| VT17 | Bellows Falls Village, Vermont | 0.9422159742% |
| VT18 | Belvidere Town, Vermont | 0.0049931720% |
| VT19 | Bennington County, Vermont | 0.9901518348% |
| VT20 | Bennington Town, Vermont | 2.4851413569% |
| VT21 | Benson Town, Vermont | 0.0225970986% |
| VT22 | Berlin Town, Vermont | 0.5526473249% |
| VT23 | Bethel Town, Vermont | 0.0892626402% |
| VT24 | Bloomfield Town, Vermont | 0.0119245379% |
| VT25 | Bolton Town, Vermont | 0.1874031696% |
| VT26 | Bradford Town, Vermont | 0.7724442824% |
| VT27 | Braintree Town, Vermont | 0.0619908100% |
| VT28 | Brandon Town, Vermont | 0.5039156835% |
| VT29 | Brattleboro Town, Vermont | 2.8616648398% |
| VT30 | Bridgewater Town, Vermont | 0.2045592293% |
| VT31 | Bridport Town, Vermont | 0.0525426753% |
| VT32 | Brighton Town, Vermont | 0.1371312246% |
| VT33 | Bristol Town, Vermont | 0.4536168281% |
| VT34 | Brookfield Town, Vermont | 0.0181094589% |
| VT35 | Brookline Town, Vermont | 0.0142663887% |
| VT36 | Brownington Town, Vermont | 0.0209132726% |
| VT37 | Brunswick Town, Vermont | 0.0071549790% |
| VT38 | Burke Town, Vermont | 0.0035553845% |
| VT39 | Burlington City, Vermont | 10.6984139884% |
| VT40 | Cabot Town, Vermont | 0.0223388863% |
| VT41 | Calais Town, Vermont | 0.0461347819% |
| VT42 | Caledonia County, Vermont | 0.8505961058% |
| VT43 | Cambridge Town, Vermont | 0.0682410850% |
| VT44 | Cambridge Village, Vermont | 0.0012481328% |
| VT45 | Canaan Town, Vermont | 0.1359388349% |
| VT46 | Castleton Town, Vermont | 0.4255786906% |
| VT47 | Cavendish Town, Vermont | 0.0216955982% |
| VT48 | Charleston Town, Vermont | 0.0460098405% |
| VT49 | Charlotte Town, Vermont | 0.2587947007% |

| State ID | Qualifying Subdivision | Consolidated State Allocation |
|---|---|---|
| VT50 | Chelsea Town, Vermont | 0.0097511978% |
| VT51 | Chester Town, Vermont | 0.3719262791% |
| VT52 | Chittenden County, Vermont | 0.6721150355% |
| VT53 | Chittenden Town, Vermont | 0.0203372606% |
| VT54 | Clarendon Town, Vermont | 0.0632716198% |
| VT55 | Colchester Town, Vermont | 2.5489633597% |
| VT56 | Concord Town, Vermont | 0.0166940968% |
| VT57 | Corinth Town, Vermont | 0.0626872784% |
| VT58 | Cornwall Town, Vermont | 0.0577966224% |
| VT59 | Coventry Town, Vermont | 0.0376445314% |
| VT60 | Craftsbury Town, Vermont | 0.0501924950% |
| VT61 | Danby Town, Vermont | 0.0082858591% |
| VT62 | Danville Town, Vermont | 0.0302198071% |
| VT63 | Derby Center Village, Vermont | 0.0488117321% |
| VT64 | Derby Line Village, Vermont | 0.0549242511% |
| VT65 | Derby Town, Vermont | 0.5855806035% |
| VT66 | Dorset Town, Vermont | 0.0697288490% |
| VT67 | Dover Town, Vermont | 0.6426262960% |
| VT68 | Dummerston Town, Vermont | 0.0577133282% |
| VT69 | East Haven Town, Vermont | 0.0107321482% |
| VT70 | East Montpelier Town, Vermont | 0.1121807421% |
| VT71 | Eden Town, Vermont | 0.0299596726% |
| VT72 | Elmore Town, Vermont | 0.0195568572% |
| VT73 | Enosburg Falls Village, Vermont | 0.0515847910% |
| VT74 | Enosburgh Town, Vermont | 0.0873609676% |
| VT75 | Essex County, Vermont | 0.3791972294% |
| VT76 | Essex Junction Village, Vermont | 0.1451319610% |
| VT77 | Essex Town, Vermont | 1.8402135758% |
| VT78 | Fair Haven Town, Vermont | 0.3879168595% |
| VT79 | Fairfax Town, Vermont | 0.1256334098% |
| VT80 | Fairfield Town, Vermont | 0.0981770508% |
| VT81 | Fairlee Town, Vermont | 0.0592042959% |
| VT82 | Fayston Town, Vermont | 0.0053417265% |
| VT83 | Ferrisburgh Town, Vermont | 0.1296046250% |
| VT84 | Fletcher Town, Vermont | 0.0216321664% |
| VT85 | Franklin County, Vermont | 1.4110871894% |
| VT86 | Franklin Town, Vermont | 0.0432643327% |
| VT87 | Georgia Town, Vermont | 0.2512668196% |
| VT88 | Goshen Town, Vermont | 0.0148872515% |
| VT89 | Grafton Town, Vermont | 0.0220479971% |
| VT90 | Grand Isle County, Vermont | 0.4312958821% |
| VT91 | Grand Isle Town, Vermont | 0.1561992085% |
| VT92 | Granville Town, Vermont | 0.0131355086% |
| VT93 | Greensboro Town, Vermont | 0.2645567430% |
| VT94 | Groton Town, Vermont | 0.0719938128% |
| VT95 | Guildhall Town, Vermont | 0.0155017070% |
| VT96 | Guilford Town, Vermont | 0.0032420698% |
| VT97 | Halifax Town, Vermont | 0.0155632167% |
| VT98 | Hancock Town, Vermont | 0.0534179060% |

| State ID | Qualifying Subdivision | Consolidated State Allocation |
|---|---|---|
| VT99 | Hardwick Town, Vermont | 0.7839350493% |
| VT100 | Hartford Town, Vermont | 3.2053851113% |
| VT101 | Hartland Town, Vermont | 0.0483504099% |
| VT102 | Highgate Town, Vermont | 0.2362905072% |
| VT103 | Hinesburg Town, Vermont | 0.2869757200% |
| VT104 | Holland Town, Vermont | 0.0010456636% |
| VT105 | Hubbardton Town, Vermont | 0.0632716198% |
| VT106 | Huntington Town, Vermont | 0.0422712086% |
| VT107 | Hyde Park Town, Vermont | 0.0374497510% |
| VT108 | Hyde Park Village, Vermont | 0.0025481644% |
| VT109 | Ira Town, Vermont | 0.0067788733% |
| VT110 | Irasburg Town, Vermont | 0.0909740173% |
| VT111 | Isle La Motte Town, Vermont | 0.0520666164% |
| VT112 | Jacksonville Village, Vermont | 0.0061977355% |
| VT113 | Jamaica Town, Vermont | 0.0259384809% |
| VT114 | Jay Town, Vermont | 0.0031369909% |
| VT115 | Jeffersonville Village, Vermont | 0.0039462269% |
| VT116 | Jericho Town, Vermont | 0.0422712086% |
| VT117 | Johnson Town, Vermont | 0.2812873611% |
| VT118 | Johnson Village, Vermont | 0.1616364031% |
| VT119 | Killington Town, Vermont | 0.2124125988% |
| VT120 | Kirby Town, Vermont | 0.0008886859% |
| VT121 | Lamoille County, Vermont | 1.1151624597% |
| VT122 | Landgrove Town, Vermont | 0.0125511672% |
| VT123 | Leicester Town, Vermont | 0.0481639588% |
| VT124 | Lincoln Town, Vermont | 0.0718080025% |
| VT125 | Londonderry Town, Vermont | 0.0382589870% |
| VT126 | Lowell Town, Vermont | 0.0481011678% |
| VT127 | Ludlow Town, Vermont | 0.7209171567% |
| VT128 | Ludlow Village, Vermont | 0.2940730337% |
| VT129 | Lunenburg Town, Vermont | 0.0965880521% |
| VT130 | Lyndon Town, Vermont | 0.4559618826% |
| VT131 | Lyndonville Village, Vermont | 0.0079994549% |
| VT132 | Maidstone Town, Vermont | 0.0214642963% |
| VT133 | Manchester Town, Vermont | 0.6972897719% |
| VT134 | Manchester Village, Vermont | 0.0076701221% |
| VT135 | Marlboro Town, Vermont | 0.0129695608% |
| VT136 | Marshfield Town, Vermont | 0.0174828296% |
| VT137 | Marshfield Village, Vermont | 0.0171445266% |
| VT138 | Mendon Town, Vermont | 0.0971672678% |
| VT139 | Middlebury Town, Vermont | 1.3520936922% |
| VT140 | Middlesex Town, Vermont | 0.0165114901% |
| VT141 | Middletown Springs Town, Vermont | 0.0587525845% |
| VT142 | Milton Town, Vermont | 0.9332579943% |
| VT143 | Monkton Town, Vermont | 0.0210170701% |
| VT144 | Montgomery Town, Vermont | 0.0432643327% |
| VT145 | Montpelier City, Vermont | 2.1358012840% |
| VT146 | Moretown, Vermont | 0.0140831413% |
| VT147 | Morgan Town, Vermont | 0.0271878951% |

| State ID | Qualifying Subdivision | Consolidated State Allocation |
|---|---|---|
| VT148 | Morristown, Vermont | 0.5887893556% |
| VT149 | Morrisville Village, Vermont | 0.2266450291% |
| VT150 | Mount Holly Town, Vermont | 0.0918947396% |
| VT151 | Mount Tabor Town, Vermont | 0.0241034437% |
| VT152 | New Haven Town, Vermont | 0.1313563678% |
| VT153 | Newbury Town, Vermont | 0.0536325490% |
| VT154 | Newbury Village, Vermont | 0.0020894051% |
| VT155 | Newfane Town, Vermont | 0.0603069840% |
| VT156 | Newfane Village, Vermont | 0.0032420698% |
| VT157 | Newport City, Vermont | 1.2443589426% |
| VT158 | Newport Town, Vermont | 0.5761696308% |
| VT159 | North Bennington Village, Vermont | 0.1073823506% |
| VT160 | North Hero Town, Vermont | 0.0916986776% |
| VT161 | North Troy Village, Vermont | 0.0345075405% |
| VT162 | Northfield Town, Vermont | 0.5366215046% |
| VT163 | Norton Town, Vermont | 0.0131169276% |
| VT164 | Norwich Town, Vermont | 0.4866039276% |
| VT165 | Old Bennington Village, Vermont | 0.0014256137% |
| VT166 | Orange County, Vermont | 0.5836866196% |
| VT167 | Orange Town, Vermont | 0.0271641883% |
| VT168 | Orleans County, Vermont | 0.4475510820% |
| VT169 | Orleans Village, Vermont | 0.1150249216% |
| VT170 | Orwell Town, Vermont | 0.0350284502% |
| VT171 | Panton Town, Vermont | 0.0402823974% |
| VT172 | Pawlet Town, Vermont | 0.0497138732% |
| VT173 | Peacham Town, Vermont | 0.0373299353% |
| VT174 | Perkinsville Village, Vermont | 0.0463135443% |
| VT175 | Peru Town, Vermont | 0.0034861862% |
| VT176 | Pittsfield Town, Vermont | 0.0090387113% |
| VT177 | Pittsford Town, Vermont | 0.2538406130% |
| VT178 | Plainfield Town, Vermont | 0.0684736682% |
| VT179 | Plymouth Town, Vermont | 0.0681866233% |
| VT180 | Pomfret Town, Vermont | 0.0750052216% |
| VT181 | Poultney Town, Vermont | 0.1634522185% |
| VT182 | Poultney Village, Vermont | 0.3218151562% |
| VT183 | Pownal Town, Vermont | 0.1568905511% |
| VT184 | Proctor Town, Vermont | 0.1581796903% |
| VT185 | Putney Town, Vermont | 0.1348803568% |
| VT186 | Randolph Town, Vermont | 1.0482675385% |
| VT187 | Reading Town, Vermont | 0.0006195813% |
| VT188 | Readsboro Town, Vermont | 0.0495075597% |
| VT189 | Richford Town, Vermont | 0.3377954850% |
| VT190 | Richmond Town, Vermont | 0.3085809759% |
| VT191 | Ripton Town, Vermont | 0.0402823974% |
| VT192 | Rochester Town, Vermont | 0.1090982129% |
| VT193 | Rockingham Town, Vermont | 0.4824558723% |
| VT194 | Roxbury Town, Vermont | 0.0082557450% |
| VT195 | Royalton Town, Vermont | 0.1989804344% |
| VT196 | Rutland City, Vermont | 6.2978142029% |

| State ID | Qualifying Subdivision | Consolidated State Allocation |
|---|---|---|
| VT197 | Rutland County, Vermont | 1.5426293676% |
| VT198 | Rutland Town, Vermont | 0.3201255637% |
| VT199 | Ryegate Town, Vermont | 0.0515514733% |
| VT200 | Salisbury Town, Vermont | 0.0271468887% |
| VT201 | Sandgate Town, Vermont | 0.0257994435% |
| VT202 | Saxtons River Village, Vermont | 0.0156375408% |
| VT203 | Searsburg Town, Vermont | 0.0118540581% |
| VT204 | Shaftsbury Town, Vermont | 0.0697288490% |
| VT205 | Sharon Town, Vermont | 0.1462910330% |
| VT206 | Sheffield Town, Vermont | 0.0302198071% |
| VT207 | Shelburne Town, Vermont | 0.7838991687% |
| VT208 | Sheldon Town, Vermont | 0.1372817951% |
| VT209 | Shoreham Town, Vermont | 0.0359043216% |
| VT210 | Shrewsbury Town, Vermont | 0.0323893028% |
| VT211 | South Burlington City, Vermont | 4.2811506559% |
| VT212 | South Hero Town, Vermont | 0.0559519744% |
| VT213 | Springfield Town, Vermont | 2.0400160607% |
| VT214 | St Albans Town, Vermont | 0.7155280165% |
| VT215 | St George Town, Vermont | 0.0117419312% |
| VT216 | St Johnsbury Town, Vermont | 1.7171904807% |
| VT217 | St. Albans City, Vermont | 3.9012902759% |
| VT218 | Stamford Town, Vermont | 0.0495075597% |
| VT219 | Stannard Town, Vermont | 0.0017773719% |
| VT220 | Starksboro Town, Vermont | 0.0070056900% |
| VT221 | Stockbridge Town, Vermont | 0.0737654182% |
| VT222 | Stowe Town, Vermont | 0.9395659345% |
| VT223 | Strafford Town, Vermont | 0.0821896740% |
| VT224 | Stratton Town, Vermont | 0.1614672516% |
| VT225 | Sudbury Town, Vermont | 0.0135583873% |
| VT226 | Sunderland Town, Vermont | 0.0341673154% |
| VT227 | Sutton Town, Vermont | 0.0364412494% |
| VT228 | Swanton Town, Vermont | 0.1297936389% |
| VT229 | Swanton Village, Vermont | 0.5715903674% |
| VT230 | Thetford Town, Vermont | 0.2618926073% |
| VT231 | Tinmouth Town, Vermont | 0.0120520422% |
| VT232 | Topsham Town, Vermont | 0.0592042959% |
| VT233 | Townshend Town, Vermont | 0.0596585701% |
| VT234 | Troy Town, Vermont | 0.0365988678% |
| VT235 | Underhill Town, Vermont | 0.0897092257% |
| VT236 | Vergennes City, Vermont | 1.4746932678% |
| VT237 | Vernon Town, Vermont | 0.3196917927% |
| VT238 | Vershire Town, Vermont | 0.0006964684% |
| VT239 | Victory Town, Vermont | 0.0095397585% |
| VT240 | Waitsfield Town, Vermont | 0.0485631307% |
| VT241 | Walden Town, Vermont | 0.0071107690% |
| VT242 | Wallingford Town, Vermont | 0.0165710775% |
| VT243 | Waltham Town, Vermont | 0.0201411987% |
| VT244 | Warren Town, Vermont | 0.0480774609% |
| VT245 | Washington County, Vermont | 0.9081281087% |

| State ID | Qualifying Subdivision | Consolidated State Allocation |
|---|---|---|
| VT246 | Washington Town, Vermont | 0.0529360806% |
| VT247 | Waterbury Town, Vermont | 0.4584350821% |
| VT248 | Waterford Town, Vermont | 0.0577729156% |
| VT249 | Waterville Town, Vermont | 0.0004158307% |
| VT250 | Weathersfield Town, Vermont | 0.1692264346% |
| VT251 | Wells River Village, Vermont | 0.1107474397% |
| VT252 | Wells Town, Vermont | 0.0444407043% |
| VT253 | West Burke Village, Vermont | 0.0017773719% |
| VT254 | West Fairlee Town, Vermont | 0.0090547294% |
| VT255 | West Haven Town, Vermont | 0.0090387113% |
| VT256 | West Rutland Town, Vermont | 0.1212713522% |
| VT257 | West Windsor Town, Vermont | 0.0210760168% |
| VT258 | Westfield Town, Vermont | 0.0250965679% |
| VT259 | Westford Town, Vermont | 0.0657557117% |
| VT260 | Westminster Town, Vermont | 0.0752217867% |
| VT261 | Westminster Village, Vermont | 0.0079763888% |
| VT262 | Westmore Town, Vermont | 0.0365988678% |
| VT263 | Weston Town, Vermont | 0.0291344185% |
| VT264 | Weybridge Town, Vermont | 0.0245199151% |
| VT265 | Wheelock Town, Vermont | 0.0222203522% |
| VT266 | Whiting Town, Vermont | 0.0026269736% |
| VT267 | Whitingham Town, Vermont | 0.0901365894% |
| VT268 | Williston Town, Vermont | 1.4048183334% |
| VT269 | Wilmington Town, Vermont | 0.4344700351% |
| VT270 | Windham County, Vermont | 0.7048785219% |
| VT271 | Windham Town, Vermont | 0.0155632167% |
| VT272 | Windsor County, Vermont | 0.7909631647% |
| VT273 | Windsor Town, Vermont | 1.5118803214% |
| VT274 | Winhall Town, Vermont | 0.3772340472% |
| VT275 | Winooski City, Vermont | 1.3620774732% |
| VT276 | Wolcott Town, Vermont | 0.0337047118% |
| VT277 | Woodbury Town, Vermont | 0.0267099141% |
| VT278 | Woodford Town, Vermont | 0.0383512514% |
| VT279 | Woodstock Town, Vermont | 0.5151181240% |
| VT280 | Woodstock Village, Vermont | 0.3241960913% |
| VT281 | Worcester Town, Vermont | 0.0233102258% |

| State ID | Qualifying Subdivision | Consolidated State Allocation |
|---|---|---|
| VA1 | Accomack County, Virginia | 0.3480000000% |
| VA2 | Albemarle County, Virginia | 0.8630000000% |
| VA3 | Alexandria City, Virginia | 1.1620000000% |
| VA4 | Alleghany County, Virginia | 0.2130000000% |
| VA5 | Amelia County, Virginia | 0.1000000000% |
| VA6 | Amherst County, Virginia | 0.2990000000% |
| VA7 | Appomattox County, Virginia | 0.1330000000% |
| VA8 | Arlington County, Virginia | 1.3780000000% |
| VA9 | Augusta County, Virginia | 0.8350000000% |
| VA10 | Bath County, Virginia | 0.0370000000% |
| VA11 | Bedford County, Virginia | 0.7770000000% |
| VA12 | Bland County, Virginia | 0.1470000000% |
| VA13 | Botetourt County, Virginia | 0.3620000000% |
| VA14 | Bristol City, Virginia | 0.4340000000% |
| VA15 | Brunswick County, Virginia | 0.1070000000% |
| VA16 | Buchanan County, Virginia | 0.9290000000% |
| VA17 | Buckingham County, Virginia | 0.1270000000% |
| VA18 | Buena Vista City, Virginia | 0.0780000000% |
| VA19 | Campbell County, Virginia | 0.4560000000% |
| VA20 | Caroline County, Virginia | 0.3180000000% |
| VA21 | Carroll County, Virginia | 0.4400000000% |
| VA22 | Charles City County, Virginia | 0.0730000000% |
| VA23 | Charlotte County, Virginia | 0.1380000000% |
| VA24 | Charlottesville City, Virginia | 0.4630000000% |
| VA25 | Chesapeake City, Virginia | 2.9120000000% |
| VA26 | Chesterfield County, Virginia | 4.0880000000% |
| VA27 | Clarke County, Virginia | 0.1250000000% |
| VA28 | Colonial Heights City, Virginia | 0.2830000000% |
| VA29 | Covington City, Virginia | 0.1000000000% |
| VA30 | Craig County, Virginia | 0.0700000000% |
| VA31 | Culpeper County, Virginia | 0.7900000000% |
| VA32 | Cumberland County, Virginia | 0.1000000000% |
| VA33 | Danville City, Virginia | 0.6370000000% |
| VA34 | Dickenson County, Virginia | 0.9480000000% |
| VA35 | Dinwiddie County, Virginia | 0.1960000000% |
| VA36 | Emporia City, Virginia | 0.0500000000% |
| VA37 | Essex County, Virginia | 0.1010000000% |
| VA38 | Fairfax City, Virginia | 0.2690000000% |
| VA39 | Fairfax County, Virginia | 8.6720000000% |
| VA40 | Falls Church City, Virginia | 0.1020000000% |
| VA41 | Fauquier County, Virginia | 1.2100000000% |
| VA42 | Floyd County, Virginia | 0.1820000000% |
| VA43 | Fluvanna County, Virginia | 0.1940000000% |
| VA44 | Franklin City, Virginia | 0.0790000000% |
| VA45 | Franklin County, Virginia | 0.9540000000% |
| VA46 | Frederick County, Virginia | 1.2770000000% |
| VA47 | Fredericksburg City, Virginia | 0.5240000000% |
| VA48 | Galax City, Virginia | 0.1390000000% |
| VA49 | Giles County, Virginia | 0.4090000000% |

| State ID | Qualifying Subdivision | Consolidated State Allocation |
|---|---|---|
| VA50 | Gloucester County, Virginia | 0.4240000000% |
| VA51 | Goochland County, Virginia | 0.2250000000% |
| VA52 | Grayson County, Virginia | 0.2240000000% |
| VA53 | Greene County, Virginia | 0.1780000000% |
| VA54 | Greensville County, Virginia | 0.1240000000% |
| VA55 | Halifax County, Virginia | 0.3530000000% |
| VA56 | Hampton City, Virginia | 1.5380000000% |
| VA57 | Hanover County, Virginia | 1.0790000000% |
| VA58 | Harrisonburg City, Virginia | 0.5230000000% |
| VA59 | Henrico County, Virginia | 4.4730000000% |
| VA60 | Henry County, Virginia | 1.2200000000% |
| VA61 | Highland County, Virginia | 0.0230000000% |
| VA62 | Hopewell City, Virginia | 0.3440000000% |
| VA63 | Isle of Wight County, Virginia | 0.3560000000% |
| VA64 | James City County, Virginia | 0.6120000000% |
| VA65 | King and Queen County, Virginia | 0.0720000000% |
| VA66 | King George County, Virginia | 0.3060000000% |
| VA67 | King William County, Virginia | 0.1780000000% |
| VA68 | Lancaster County, Virginia | 0.1350000000% |
| VA69 | Lee County, Virginia | 0.5560000000% |
| VA70 | Lexington City, Virginia | 0.0930000000% |
| VA71 | Loudoun County, Virginia | 2.5670000000% |
| VA72 | Louisa County, Virginia | 0.4490000000% |
| VA73 | Lunenburg County, Virginia | 0.0880000000% |
| VA74 | Lynchburg City, Virginia | 0.8160000000% |
| VA75 | Madison County, Virginia | 0.1630000000% |
| VA76 | Manassas City, Virginia | 0.4520000000% |
| VA77 | Manassas Park City, Virginia | 0.0950000000% |
| VA78 | Martinsville City, Virginia | 0.4940000000% |
| VA79 | Mathews County, Virginia | 0.0880000000% |
| VA80 | Mecklenburg County, Virginia | 0.3440000000% |
| VA81 | Middlesex County, Virginia | 0.1080000000% |
| VA82 | Montgomery County, Virginia | 1.2050000000% |
| VA83 | Nelson County, Virginia | 0.1470000000% |
| VA84 | New Kent County, Virginia | 0.1560000000% |
| VA85 | Newport News City, Virginia | 2.0470000000% |
| VA86 | Norfolk City, Virginia | 3.3880000000% |
| VA87 | Northampton County, Virginia | 0.1220000000% |
| VA88 | Northumberland County, Virginia | 0.1290000000% |
| VA89 | Norton City, Virginia | 0.1100000000% |
| VA90 | Nottoway County, Virginia | 0.1330000000% |
| VA91 | Orange County, Virginia | 0.6380000000% |
| VA92 | Page County, Virginia | 0.4100000000% |
| VA93 | Patrick County, Virginia | 0.3290000000% |
| VA94 | Petersburg City, Virginia | 0.3950000000% |
| VA95 | Pittsylvania County, Virginia | 0.7500000000% |
| VA96 | Poquoson City, Virginia | 0.1860000000% |
| VA97 | Portsmouth City, Virginia | 1.9370000000% |
| VA98 | Powhatan County, Virginia | 0.2620000000% |

| State ID | Qualifying Subdivision | Consolidated State Allocation |
|---|---|---|
| VA99 | Prince Edward County, Virginia | 0.1900000000% |
| VA100 | Prince George County, Virginia | 0.3510000000% |
| VA101 | Prince William County, Virginia | 3.5560000000% |
| VA102 | Pulaski County, Virginia | 1.0610000000% |
| VA103 | Radford City, Virginia | 0.2470000000% |
| VA104 | Rappahannock County, Virginia | 0.0910000000% |
| VA105 | Richmond City, Virginia | 4.2250000000% |
| VA106 | Richmond County, Virginia | 0.0840000000% |
| VA107 | Roanoke City, Virginia | 1.8590000000% |
| VA108 | Roanoke County, Virginia | 1.4980000000% |
| VA109 | Rockbridge County, Virginia | 0.2350000000% |
| VA110 | Rockingham County, Virginia | 0.6140000000% |
| VA111 | Russell County, Virginia | 1.0640000000% |
| VA112 | Salem City, Virginia | 0.7860000000% |
| VA113 | Scott County, Virginia | 0.4210000000% |
| VA114 | Shenandoah County, Virginia | 0.6600000000% |
| VA115 | Smyth County, Virginia | 0.5920000000% |
| VA116 | Southampton County, Virginia | 0.1370000000% |
| VA117 | Spotsylvania County, Virginia | 1.4170000000% |
| VA118 | Stafford County, Virginia | 1.4430000000% |
| VA119 | Staunton City, Virginia | 0.4400000000% |
| VA120 | Suffolk City, Virginia | 0.7100000000% |
| VA121 | Surry County, Virginia | 0.0580000000% |
| VA122 | Sussex County, Virginia | 0.0810000000% |
| VA123 | Tazewell County, Virginia | 1.6060000000% |
| VA124 | Virginia Beach City, Virginia | 4.8590000000% |
| VA125 | Warren County, Virginia | 0.7660000000% |
| VA126 | Washington County, Virginia | 0.9960000000% |
| VA127 | Waynesboro City, Virginia | 0.3630000000% |
| VA128 | Westmoreland County, Virginia | 0.2230000000% |
| VA129 | Williamsburg City, Virginia | 0.0860000000% |
| VA130 | Winchester City, Virginia | 0.6490000000% |
| VA131 | Wise County, Virginia | 1.7560000000% |
| VA132 | Wythe County, Virginia | 0.6420000000% |
| VA133 | York County, Virginia | 0.5610000000% |

| State ID | Qualifying Subdivision | Consolidated State Allocation |
|---|---|---|
| WI1 | Adams County, Wisconsin | 0.3270000000% |
| WI4 | Ashland County, Wisconsin | 0.2250000000% |
| WI7 | Barron County, Wisconsin | 0.4780000000% |
| WI8 | Bayfield County, Wisconsin | 0.1240000000% |
| WI13 | Brown County, Wisconsin | 2.9000000000% |
| WI15 | Buffalo County, Wisconsin | 0.1260000000% |
| WI17 | Burnett County, Wisconsin | 0.2240000000% |
| WI19 | Calumet County, Wisconsin | 0.3860000000% |
| WI21 | Chippewa County, Wisconsin | 0.6960000000% |
| WI23 | Clark County, Wisconsin | 0.2610000000% |
| WI24 | Columbia County, Wisconsin | 1.0760000000% |
| WI25 | Crawford County, Wisconsin | 0.1950000000% |
| WI26 | Cudahy City, Wisconsin | 0.0870000000% |
| WI27 | Dane County, Wisconsin | 8.2480000000% |
| WI30 | Dodge County, Wisconsin | 1.3020000000% |
| WI31 | Door County, Wisconsin | 0.2820000000% |
| WI32 | Douglas County, Wisconsin | 0.5540000000% |
| WI33 | Dunn County, Wisconsin | 0.4420000000% |
| WI35 | Eau Claire County, Wisconsin | 1.1770000000% |
| WI38 | Florence County, Wisconsin | 0.0530000000% |
| WI40 | Fond Du Lac County, Wisconsin | 1.1960000000% |
| WI41 | Forest County, Wisconsin | 0.1270000000% |
| WI43 | Franklin City, Wisconsin | 0.1550000000% |
| WI48 | Grant County, Wisconsin | 0.4980000000% |
| WI50 | Green County, Wisconsin | 0.4660000000% |
| WI51 | Green Lake County, Wisconsin | 0.2800000000% |
| WI53 | Greenfield City, Wisconsin | 0.1630000000% |
| WI61 | Iowa County, Wisconsin | 0.2790000000% |
| WI62 | Iron County, Wisconsin | 0.0610000000% |
| WI63 | Jackson County, Wisconsin | 0.2360000000% |
| WI65 | Jefferson County, Wisconsin | 1.0510000000% |
| WI66 | Juneau County, Wisconsin | 0.4380000000% |
| WI68 | Kenosha City, Wisconsin | 0.4840000000% |
| WI69 | Kenosha County, Wisconsin | 3.7120000000% |
| WI70 | Kewaunee County, Wisconsin | 0.1560000000% |
| WI72 | La Crosse County, Wisconsin | 1.6490000000% |
| WI73 | Lafayette County, Wisconsin | 0.1340000000% |
| WI74 | Langlade County, Wisconsin | 0.3120000000% |
| WI75 | Lincoln County, Wisconsin | 0.3500000000% |
| WI80 | Manitowoc County, Wisconsin | 1.4030000000% |
| WI81 | Marathon County, Wisconsin | 1.2590000000% |
| WI82 | Marinette City, Wisconsin | 0.0320000000% |
| WI83 | Marinette County, Wisconsin | 0.5030000000% |
| WI84 | Marquette County, Wisconsin | 0.2460000000% |
| WI87 | Menominee County, Wisconsin | 0.0800000000% |
| WI92 | Milwaukee City, Wisconsin | 7.8150000000% |
| WI93 | Milwaukee County, Wisconsin | 25.2210000000% |
| WI95 | Monroe County, Wisconsin | 0.6550000000% |
| WI96 | Mount Pleasant Village, Wisconsin | 0.1170000000% |

| State ID | Qualifying Subdivision | Consolidated State Allocation |
|---|---|---|
| WI100 | Oak Creek City, Wisconsin | 0.1660000000% |
| WI102 | Oconto County, Wisconsin | 0.3360000000% |
| WI104 | Oneida County, Wisconsin | 0.5260000000% |
| WI107 | Outagamie County, Wisconsin | 1.8360000000% |
| WI108 | Ozaukee County, Wisconsin | 1.0360000000% |
| WI109 | Pepin County, Wisconsin | 0.0550000000% |
| WI111 | Pierce County, Wisconsin | 0.3870000000% |
| WI113 | Pleasant Prairie Village, Wisconsin | 0.0590000000% |
| WI118 | Portage County, Wisconsin | 0.7290000000% |
| WI119 | Price County, Wisconsin | 0.1490000000% |
| WI121 | Racine County, Wisconsin | 3.2080000000% |
| WI123 | Richland County, Wisconsin | 0.2180000000% |
| WI125 | Rock County, Wisconsin | 2.9470000000% |
| WI126 | Rusk County, Wisconsin | 0.1590000000% |
| WI128 | Sauk County, Wisconsin | 1.2260000000% |
| WI129 | Sawyer County, Wisconsin | 0.2580000000% |
| WI130 | Shawano County, Wisconsin | 0.4180000000% |
| WI132 | Sheboygan County, Wisconsin | 1.4100000000% |
| WI134 | South Milwaukee City, Wisconsin | 0.0960000000% |
| WI135 | St Croix County, Wisconsin | 0.8290000000% |
| WI138 | Sturtevant Village, Wisconsin | 0.0180000000% |
| WI141 | Superior City, Wisconsin | 0.0890000000% |
| WI143 | Taylor County, Wisconsin | 0.1590000000% |
| WI145 | Trempealeau County, Wisconsin | 0.3200000000% |
| WI147 | Union Grove Village, Wisconsin | 0.0070000000% |
| WI148 | Vernon County, Wisconsin | 0.3220000000% |
| WI150 | Vilas County, Wisconsin | 0.4680000000% |
| WI151 | Walworth County, Wisconsin | 1.5730000000% |
| WI152 | Washburn County, Wisconsin | 0.1850000000% |
| WI153 | Washington County, Wisconsin | 1.9910000000% |
| WI156 | Waukesha County, Wisconsin | 6.0350000000% |
| WI158 | Waupaca County, Wisconsin | 0.6060000000% |
| WI161 | Waushara County, Wisconsin | 0.2310000000% |
| WI162 | Wauwatosa City, Wisconsin | 0.3090000000% |
| WI163 | West Allis City, Wisconsin | 0.3780000000% |
| WI168 | Winnebago County, Wisconsin | 2.1760000000% |
| WI170 | Wood County, Wisconsin | 0.8420000000% |
| WI171 | Yorkville Town, Wisconsin | 0.0020000000% |

| State ID | Qualifying Subdivision | Consolidated State Allocation |
|---|---|---|
| WY1 | Albany County, Wyoming | 1.6329876137% |
| WY2 | Big Horn County, Wyoming | 3.0324432485% |
| WY3 | Campbell County, Wyoming | 4.4393335213% |
| WY4 | Carbon County, Wyoming | 3.6968556043% |
| WY5 | Casper City, Wyoming | 7.3503611059% |
| WY6 | Cheyenne City, Wyoming | 1.2286265328% |
| WY7 | Converse County, Wyoming | 1.8962432493% |
| WY8 | Crook County, Wyoming | 0.5448669885% |
| WY9 | Evanston City, Wyoming | 1.9702405199% |
| WY10 | Fremont County, Wyoming | 6.7374838437% |
| WY11 | Gillette City, Wyoming | 1.7410635670% |
| WY12 | Goshen County, Wyoming | 1.6361202905% |
| WY13 | Green River City, Wyoming | 0.6122218672% |
| WY14 | Hot Springs County, Wyoming | 0.8557309329% |
| WY15 | Jackson Town, Wyoming | 0.5598544963% |
| WY16 | Johnson County, Wyoming | 0.9322427236% |
| WY17 | Laramie City, Wyoming | 3.4181078811% |
| WY18 | Laramie County, Wyoming | 15.5855269922% |
| WY19 | Lincoln County, Wyoming | 3.1228011914% |
| WY20 | Natrona County, Wyoming | 7.9000169472% |
| WY21 | Niobrara County, Wyoming | 0.1540280861% |
| WY22 | Park County, Wyoming | 5.7964268009% |
| WY23 | Platte County, Wyoming | 1.7507027157% |
| WY24 | Riverton City, Wyoming | 1.2744483314% |
| WY25 | Rock Springs City, Wyoming | 1.5261479738% |
| WY26 | Sheridan City, Wyoming | 0.3405187102% |
| WY27 | Sheridan County, Wyoming | 3.9149494912% |
| WY28 | Sublette County, Wyoming | 0.7136740477% |
| WY29 | Sweetwater County, Wyoming | 7.6391306020% |
| WY30 | Teton County, Wyoming | 1.3290900349% |
| WY31 | Uinta County, Wyoming | 4.3911508108% |
| WY32 | Washakie County, Wyoming | 1.5007597928% |
| WY33 | Weston County, Wyoming | 0.7758434851% |

# EXHIBIT H

## Participation Tier Determination*

| Participation Tier | Settling States as of the Payment Date (beginning in Payment Year 1) | Percentage of Litigating Subdivisions that Are Participating Subdivisions and/or Subdivisions Subject to a Bar, Case-Specific Resolution, or Settlement Class Resolution in effect as of the Payment Date (beginning in Payment Year 1) | Percentage of Non-Litigating Subdivisions with Populations over 10,000 that Are Participating Subdivisions and/or Subdivisions Subject to a Bar, Case-Specific Resolution, or Settlement Class resolution in effect as of the Payment Date (beginning in Payment Year 1) |
|---|---|---|---|
| 1 | 44 | 95% | 90% |
| 2 | 45 | 96% | 96% |
| 3 | 46 | 97% | 97% |
| 4 | 48 | 98% | 97% |

* The following conditions apply to the determination of Participation Tiers:

1. For the sole purpose of the Participation Tier determination under this Exhibit, the States used to calculate each criterion (including the percentages of Litigating and Non-Litigating Subdivisions in Settling States that are Participating Subdivisions) will include each of the 50 states in the United States, excluding the District of Columbia, American Samoa, Guam, the Northern Mariana Islands, Puerto Rico, and the U.S. Virgin Islands.

2. Assessment of Subdivision participation percentage will be national in scope.

3. For purposes of determining Participation Tiers, "Litigating Subdivisions" includes Special Districts that have brought any Released Claims against any Released Entities. Special Districts shall have their population measured as set forth in subsection XIII.C.

4. The percentage of Litigating Subdivisions and percentage of Non-Litigating Subdivisions with populations over 10,000 will be calculated as follows: Each Litigating Subdivision and each Non-Litigating Subdivision with a population over 10,000 in the States used to calculate the Participation Tier will be assigned a metric reflecting both population and severity (the "Population-Severity Metric"). The Population-Severity Metric shall be the Subdivision's population plus the Subdivision's population multiplied by the severity factor for the State of the Subdivision (the severity factors for each State are attached as Exhibit T hereto) and then divided in two, thus giving 50% weight to each of population and population multiplied by the severity factor. The denominator for each percentage shall be the sum total of the Population-Severity Metric for all the Subdivisions in the

relevant category (Litigating Subdivisions or Non-Litigating Subdivisions with populations over 10,000) in the Settling States, notwithstanding that persons may be included within the population (and therefore the Population-Severity Metric) of more than one Subdivision. The numerator will be the sum total of the Population-Severity Metrics of all Subdivisions in the relevant category of Subdivision (*i.e.*, Litigating Subdivisions or Non-Litigating Subdivisions with populations over 10,000) in the Settling States that are either Participating Subdivisions or are subject to a Bar, Case-Specific Resolution, or Settlement Class Resolution, notwithstanding that persons may be included within the population of more than one Subdivision. For the avoidance of doubt, Subdivisions in Non-Settling States are excluded from both the denominator and numerator of the calculations for the percentage of Litigating Subdivisions and percentage of Non-Litigating Subdivisions with populations over 10,000.

5. When the Participation Tier is redetermined annually, Later Participating Subdivisions described in Section VII.E.3 or Section VII.E.4 shall not be included as Participating Subdivisions, and for Subdivisions subject to a Bar, Case-Specific Resolution, or Settlement Class Resolution to be included, the Bar, Case-Specific Resolution, or Settlement Class Resolution must have been in effect both as of the relevant Payment Date and for the entire period since the prior Payment Date.

6. Subdivisions with populations over 10,000 are listed on Exhibit I.

# EXHIBIT I

## Primary Subdivisions and Subdivisions with Population Over 10,000

1. Alabaster city, Alabama
2. Auburn city, Alabama *
3. Autauga County, Alabama *
4. Baldwin County, Alabama *
5. Birmingham city, Alabama *
6. Blount County, Alabama *
7. Calhoun County, Alabama *
8. Chambers County, Alabama *
9. Chilton County, Alabama *
10. Coffee County, Alabama *
11. Colbert County, Alabama *
12. Covington County, Alabama *
13. Cullman County, Alabama *
14. Dale County, Alabama *
15. Dallas County, Alabama *
16. Decatur city, Alabama *
17. DeKalb County, Alabama *
18. Dothan city, Alabama *
19. Elmore County, Alabama *
20. Escambia County, Alabama *
21. Etowah County, Alabama *
22. Florence city, Alabama *
23. Franklin County, Alabama *
24. Gadsden city, Alabama *
25. Hoover city, Alabama *
26. Houston County, Alabama *
27. Huntsville city, Alabama *
28. Jackson County, Alabama *
29. Jefferson County, Alabama *
30. Lauderdale County, Alabama *
31. Lawrence County, Alabama *
32. Lee County, Alabama *
33. Limestone County, Alabama *
34. Madison city, Alabama *
35. Madison County, Alabama *
36. Marshall County, Alabama *
37. Mobile city, Alabama *
38. Mobile County, Alabama *
39. Montgomery city, Alabama *
40. Montgomery County, Alabama *
41. Morgan County, Alabama *
42. Opelika city, Alabama *
43. Phenix City city, Alabama *
44. Pike County, Alabama *
45. Prattville city, Alabama *
46. Russell County, Alabama *
47. Shelby County, Alabama *
48. St. Clair County, Alabama *
49. Talladega County, Alabama *
50. Tallapoosa County, Alabama *
51. Tuscaloosa city, Alabama *
52. Tuscaloosa County, Alabama *
53. Vestavia Hills city, Alabama *
54. Walker County, Alabama *
55. Albertville city, Alabama
56. Alexander City city, Alabama
57. Anniston city, Alabama
58. Athens city, Alabama
59. Barbour County, Alabama
60. Bessemer city, Alabama
61. Bibb County, Alabama
62. Bullock County, Alabama
63. Butler County, Alabama
64. Calera city, Alabama
65. Center Point city, Alabama
66. Chelsea city, Alabama
67. Cherokee County, Alabama
68. Choctaw County, Alabama
69. Clarke County, Alabama
70. Clay County, Alabama
71. Cleburne County, Alabama
72. Conecuh County, Alabama
73. Coosa County, Alabama
74. Crenshaw County, Alabama
75. Cullman city, Alabama
76. Daphne city, Alabama
77. Enterprise city, Alabama
78. Eufaula city, Alabama
79. Fairfield city, Alabama
80. Fairhope city, Alabama
81. Fayette County, Alabama
82. Foley city, Alabama
83. Fort Payne city, Alabama
84. Gardendale city, Alabama
85. Geneva County, Alabama
86. Gulf Shores city, Alabama
87. Hale County, Alabama
88. Hartselle city, Alabama
89. Helena city, Alabama
90. Henry County, Alabama
91. Homewood city, Alabama
92. Hueytown city, Alabama
93. Irondale city, Alabama
94. Jacksonville city, Alabama
95. Jasper city, Alabama
96. Lamar County, Alabama

* Entities denoted with an asterisk (*) are Primary Subdivisions with population greater than 30,000. All other entities listed have population greater than 10,000 but less than 30,000.

97. Leeds city, Alabama
98. Macon County, Alabama
99. Marengo County, Alabama
100. Marion County, Alabama
101. Millbrook city, Alabama
102. Monroe County, Alabama
103. Moody city, Alabama
104. Mountain Brook city, Alabama
105. Muscle Shoals city, Alabama
106. Northport city, Alabama
107. Oxford city, Alabama
108. Ozark city, Alabama
109. Pelham city, Alabama
110. Pell City city, Alabama
111. Pickens County, Alabama
112. Pike Road town, Alabama
113. Prichard city, Alabama
114. Randolph County, Alabama
115. Saraland city, Alabama
116. Scottsboro city, Alabama
117. Selma city, Alabama
118. Sumter County, Alabama
119. Sylacauga city, Alabama
120. Talladega city, Alabama
121. Troy city, Alabama
122. Trussville city, Alabama
123. Washington County, Alabama
124. Wilcox County, Alabama
125. Winston County, Alabama
126. Anchorage municipality, Alaska *
127. Fairbanks city, Alaska *
128. Fairbanks North Star Borough, Alaska *
129. Juneau city and borough, Alaska *
130. Kenai Peninsula Borough, Alaska *
131. Matanuska-Susitna Borough, Alaska *
132. Ketchikan Gateway Borough, Alaska
133. Kodiak Island Borough, Alaska
134. Wasilla city, Alaska
135. Apache County, Arizona *
136. Apache Junction city, Arizona *
137. Avondale city, Arizona *
138. Buckeye city, Arizona *
139. Bullhead City city, Arizona *
140. Casa Grande city, Arizona *
141. Chandler city, Arizona *
142. Cochise County, Arizona *
143. Coconino County, Arizona *
144. El Mirage city, Arizona *
145. Flagstaff city, Arizona *
146. Gila County, Arizona *
147. Gilbert town, Arizona *
148. Glendale city, Arizona *
149. Goodyear city, Arizona *
150. Graham County, Arizona *
151. Kingman city, Arizona *
152. Lake Havasu City city, Arizona *
153. Marana town, Arizona *
154. Maricopa city, Arizona *
155. Maricopa County, Arizona *
156. Mesa city, Arizona *
157. Mohave County, Arizona *
158. Navajo County, Arizona *
159. Oro Valley town, Arizona *
160. Peoria city, Arizona *
161. Phoenix city, Arizona *
162. Pima County, Arizona *
163. Pinal County, Arizona *
164. Prescott city, Arizona *
165. Prescott Valley town, Arizona *
166. Queen Creek town, Arizona *
167. Sahuarita town, Arizona *
168. San Luis city, Arizona *
169. Santa Cruz County, Arizona *
170. Scottsdale city, Arizona *
171. Sierra Vista city, Arizona *
172. Surprise city, Arizona *
173. Tempe city, Arizona *
174. Tucson city, Arizona *
175. Yavapai County, Arizona *
176. Yuma city, Arizona *
177. Yuma County, Arizona *
178. Camp Verde town, Arizona
179. Chino Valley town, Arizona
180. Coolidge city, Arizona
181. Cottonwood city, Arizona
182. Douglas city, Arizona
183. Eloy city, Arizona
184. Florence town, Arizona
185. Fountain Hills town, Arizona
186. La Paz County, Arizona
187. Nogales city, Arizona
188. Paradise Valley town, Arizona
189. Payson town, Arizona
190. Sedona city, Arizona
191. Show Low city, Arizona
192. Somerton city, Arizona
193. Baxter County, Arkansas *
194. Benton city, Arkansas *
195. Benton County, Arkansas *
196. Bentonville city, Arkansas *
197. Boone County, Arkansas *
198. Conway city, Arkansas *
199. Craighead County, Arkansas *
200. Crawford County, Arkansas *
201. Crittenden County, Arkansas *
202. Faulkner County, Arkansas *
203. Fayetteville city, Arkansas *
204. Fort Smith city, Arkansas *
205. Garland County, Arkansas *
206. Greene County, Arkansas *
207. Hot Spring County, Arkansas *
208. Hot Springs city, Arkansas *

209. Independence County, Arkansas *
210. Jefferson County, Arkansas *
211. Jonesboro city, Arkansas *
212. Little Rock city, Arkansas *
213. Lonoke County, Arkansas *
214. Miller County, Arkansas *
215. Mississippi County, Arkansas *
216. North Little Rock city, Arkansas *
217. Pine Bluff city, Arkansas *
218. Pope County, Arkansas *
219. Pulaski County, Arkansas *
220. Rogers city, Arkansas *
221. Saline County, Arkansas *
222. Sebastian County, Arkansas *
223. Sherwood city, Arkansas *
224. Springdale city, Arkansas *
225. Union County, Arkansas *
226. Washington County, Arkansas *
227. White County, Arkansas *
228. Arkadelphia city, Arkansas
229. Arkansas County, Arkansas
230. Ashley County, Arkansas
231. Batesville city, Arkansas
232. Bella Vista city, Arkansas
233. Blytheville city, Arkansas
234. Bradley County, Arkansas
235. Bryant city, Arkansas
236. Cabot city, Arkansas
237. Camden city, Arkansas
238. Carroll County, Arkansas
239. Centerton city, Arkansas
240. Chicot County, Arkansas
241. Clark County, Arkansas
242. Clay County, Arkansas
243. Cleburne County, Arkansas
244. Columbia County, Arkansas
245. Conway County, Arkansas
246. Cross County, Arkansas
247. Desha County, Arkansas
248. Drew County, Arkansas
249. El Dorado city, Arkansas
250. Forrest City city, Arkansas
251. Franklin County, Arkansas
252. Fulton County, Arkansas
253. Grant County, Arkansas
254. Harrison city, Arkansas
255. Helena-West Helena city, Arkansas
256. Hempstead County, Arkansas
257. Howard County, Arkansas
258. Izard County, Arkansas
259. Jackson County, Arkansas
260. Jacksonville city, Arkansas
261. Johnson County, Arkansas
262. Lawrence County, Arkansas
263. Lincoln County, Arkansas
264. Little River County, Arkansas
265. Logan County, Arkansas
266. Madison County, Arkansas
267. Magnolia city, Arkansas
268. Malvern city, Arkansas
269. Marion city, Arkansas
270. Marion County, Arkansas
271. Maumelle city, Arkansas
272. Mountain Home city, Arkansas
273. Ouachita County, Arkansas
274. Paragould city, Arkansas
275. Perry County, Arkansas
276. Phillips County, Arkansas
277. Pike County, Arkansas
278. Poinsett County, Arkansas
279. Polk County, Arkansas
280. Randolph County, Arkansas
281. Russellville city, Arkansas
282. Scott County, Arkansas
283. Searcy city, Arkansas
284. Sevier County, Arkansas
285. Sharp County, Arkansas
286. Siloam Springs city, Arkansas
287. St. Francis County, Arkansas
288. Stone County, Arkansas
289. Texarkana city, Arkansas
290. Van Buren city, Arkansas
291. Van Buren County, Arkansas
292. West Memphis city, Arkansas
293. Yell County, Arkansas
294. Adelanto city, California *
295. Alameda city, California *
296. Alameda County, California *
297. Alhambra city, California *
298. Aliso Viejo city, California *
299. Amador County, California *
300. Anaheim city, California *
301. Antioch city, California *
302. Apple Valley town, California *
303. Arcadia city, California *
304. Atascadero city, California *
305. Azusa city, California *
306. Bakersfield city, California *
307. Baldwin Park city, California *
308. Banning city, California *
309. Beaumont city, California *
310. Bell city, California *
311. Bell Gardens city, California *
312. Bellflower city, California *
313. Berkeley city, California *
314. Beverly Hills city, California *
315. Brea city, California *
316. Brentwood city, California *
317. Buena Park city, California *
318. Burbank city, California *
319. Burlingame city, California *
320. Butte County, California *

321. Calaveras County, California *
322. Calexico city, California *
323. Camarillo city, California *
324. Campbell city, California *
325. Carlsbad city, California *
326. Carson city, California *
327. Cathedral City city, California *
328. Ceres city, California *
329. Cerritos city, California *
330. Chico city, California *
331. Chino city, California *
332. Chino Hills city, California *
333. Chula Vista city, California *
334. Citrus Heights city, California *
335. Claremont city, California *
336. Clovis city, California *
337. Coachella city, California *
338. Colton city, California *
339. Compton city, California *
340. Concord city, California *
341. Contra Costa County, California *
342. Corona city, California *
343. Costa Mesa city, California *
344. Covina city, California *
345. Culver City city, California *
346. Cupertino city, California *
347. Cypress city, California *
348. Daly City city, California *
349. Dana Point city, California *
350. Danville town, California *
351. Davis city, California *
352. Delano city, California *
353. Diamond Bar city, California *
354. Downey city, California *
355. Dublin city, California *
356. Eastvale city, California *
357. El Cajon city, California *
358. El Centro city, California *
359. El Dorado County, California *
360. El Monte city, California *
361. El Paso de Robles (Paso Robles) city, California *
362. Elk Grove city, California *
363. Encinitas city, California *
364. Escondido city, California *
365. Fairfield city, California *
366. Folsom city, California *
367. Fontana city, California *
368. Foster City city, California *
369. Fountain Valley city, California *
370. Fremont city, California *
371. Fresno city, California *
372. Fresno County, California *
373. Fullerton city, California *
374. Garden Grove city, California *
375. Gardena city, California *
376. Gilroy city, California *
377. Glendale city, California *
378. Glendora city, California *
379. Goleta city, California *
380. Hanford city, California *
381. Hawthorne city, California *
382. Hayward city, California *
383. Hemet city, California *
384. Hesperia city, California *
385. Highland city, California *
386. Hollister city, California *
387. Humboldt County, California *
388. Huntington Beach city, California *
389. Huntington Park city, California *
390. Imperial County, California *
391. Indio city, California *
392. Inglewood city, California *
393. Irvine city, California *
394. Jurupa Valley city, California *
395. Kern County, California *
396. Kings County, California *
397. La Habra city, California *
398. La Mesa city, California *
399. La Mirada city, California *
400. La Puente city, California *
401. La Quinta city, California *
402. La Verne city, California *
403. Laguna Hills city, California *
404. Laguna Niguel city, California *
405. Lake County, California *
406. Lake Elsinore city, California *
407. Lake Forest city, California *
408. Lakewood city, California *
409. Lancaster city, California *
410. Lassen County, California *
411. Lawndale city, California *
412. Lincoln city, California *
413. Livermore city, California *
414. Lodi city, California *
415. Lompoc city, California *
416. Long Beach city, California *
417. Los Altos city, California *
418. Los Angeles city, California *
419. Los Angeles County, California *
420. Los Banos city, California *
421. Los Gatos town, California *
422. Lynwood city, California *
423. Madera city, California *
424. Madera County, California *
425. Manhattan Beach city, California *
426. Manteca city, California *
427. Marin County, California *
428. Martinez city, California *
429. Mendocino County, California *
430. Menifee city, California *
431. Menlo Park city, California *

432. Merced city, California *
433. Merced County, California *
434. Milpitas city, California *
435. Mission Viejo city, California *
436. Modesto city, California *
437. Monrovia city, California *
438. Montclair city, California *
439. Montebello city, California *
440. Monterey County, California *
441. Monterey Park city, California *
442. Moorpark city, California *
443. Moreno Valley city, California *
444. Morgan Hill city, California *
445. Mountain View city, California *
446. Murrieta city, California *
447. Napa city, California *
448. Napa County, California *
449. National City city, California *
450. Nevada County, California *
451. Newark city, California *
452. Newport Beach city, California *
453. Norwalk city, California *
454. Novato city, California *
455. Oakland city, California *
456. Oakley city, California *
457. Oceanside city, California *
458. Ontario city, California *
459. Orange city, California *
460. Orange County, California *
461. Oxnard city, California *
462. Pacifica city, California *
463. Palm Desert city, California *
464. Palm Springs city, California *
465. Palmdale city, California *
466. Palo Alto city, California *
467. Paramount city, California *
468. Pasadena city, California *
469. Perris city, California *
470. Petaluma city, California *
471. Pico Rivera city, California *
472. Pittsburg city, California *
473. Placentia city, California *
474. Placer County, California *
475. Pleasant Hill city, California *
476. Pleasanton city, California *
477. Pomona city, California *
478. Porterville city, California *
479. Poway city, California *
480. Rancho Cordova city, California *
481. Rancho Cucamonga city, California *
482. Rancho Palos Verdes city, California *
483. Rancho Santa Margarita city, California *
484. Redding city, California *
485. Redlands city, California *
486. Redondo Beach city, California *
487. Redwood City city, California *
488. Rialto city, California *
489. Richmond city, California *
490. Riverside city, California *
491. Riverside County, California *
492. Rocklin city, California *
493. Rohnert Park city, California *
494. Rosemead city, California *
495. Roseville city, California *
496. Sacramento city, California *
497. Sacramento County, California *
498. Salinas city, California *
499. San Benito County, California *
500. San Bernardino city, California *
501. San Bernardino County, California *
502. San Bruno city, California *
503. San Buenaventura (Ventura) city, California *
504. San Carlos city, California *
505. San Clemente city, California *
506. San Diego city, California *
507. San Diego County, California *
508. San Dimas city, California *
509. San Francisco city / San Francisco County, California *
510. San Gabriel city, California *
511. San Jacinto city, California *
512. San Joaquin County, California *
513. San Jose city, California *
514. San Juan Capistrano city, California *
515. San Leandro city, California *
516. San Luis Obispo city, California *
517. San Luis Obispo County, California *
518. San Marcos city, California *
519. San Mateo city, California *
520. San Mateo County, California *
521. San Pablo city, California *
522. San Rafael city, California *
523. San Ramon city, California *
524. Santa Ana city, California *
525. Santa Barbara city, California *
526. Santa Barbara County, California *
527. Santa Clara city, California *
528. Santa Clara County, California *
529. Santa Clarita city, California *
530. Santa Cruz city, California *
531. Santa Cruz County, California *
532. Santa Maria city, California *
533. Santa Monica city, California *
534. Santa Rosa city, California *
535. Santee city, California *
536. Saratoga city, California *
537. Seaside city, California *
538. Shasta County, California *
539. Simi Valley city, California *
540. Siskiyou County, California *
541. Solano County, California *

542. Sonoma County, California *
543. South Gate city, California *
544. South San Francisco city, California *
545. Stanislaus County, California *
546. Stanton city, California *
547. Stockton city, California *
548. Sunnyvale city, California *
549. Sutter County, California *
550. Tehama County, California *
551. Temecula city, California *
552. Temple City city, California *
553. Thousand Oaks city, California *
554. Torrance city, California *
555. Tracy city, California *
556. Tulare city, California *
557. Tulare County, California *
558. Tuolumne County, California *
559. Turlock city, California *
560. Tustin city, California *
561. Union City city, California *
562. Upland city, California *
563. Vacaville city, California *
564. Vallejo city, California *
565. Ventura County, California *
566. Victorville city, California *
567. Visalia city, California *
568. Vista city, California *
569. Walnut Creek city, California *
570. Watsonville city, California *
571. West Covina city, California *
572. West Hollywood city, California *
573. West Sacramento city, California *
574. Westminster city, California *
575. Whittier city, California *
576. Wildomar city, California *
577. Woodland city, California *
578. Yolo County, California *
579. Yorba Linda city, California *
580. Yuba City city, California *
581. Yuba County, California *
582. Yucaipa city, California *
583. Agoura Hills city, California
584. Albany city, California
585. American Canyon city, California
586. Anderson city, California
587. Arcata city, California
588. Arroyo Grande city, California
589. Artesia city, California
590. Arvin city, California
591. Atwater city, California
592. Auburn city, California
593. Avenal city, California
594. Barstow city, California
595. Belmont city, California
596. Benicia city, California
597. Blythe city, California
598. Brawley city, California
599. Calabasas city, California
600. California City city, California
601. Canyon Lake city, California
602. Capitola city, California
603. Carpinteria city, California
604. Chowchilla city, California
605. Clayton city, California
606. Clearlake city, California
607. Coalinga city, California
608. Colusa County, California
609. Commerce city, California
610. Corcoran city, California
611. Coronado city, California
612. Cudahy city, California
613. Del Norte County, California
614. Desert Hot Springs city, California
615. Dinuba city, California
616. Dixon city, California
617. Duarte city, California
618. East Palo Alto city, California
619. El Cerrito city, California
620. El Segundo city, California
621. Emeryville city, California
622. Eureka city, California
623. Exeter city, California
624. Farmersville city, California
625. Fillmore city, California
626. Fortuna city, California
627. Galt city, California
628. Glenn County, California
629. Grand Terrace city, California
630. Grass Valley city, California
631. Greenfield city, California
632. Grover Beach city, California
633. Half Moon Bay city, California
634. Hawaiian Gardens city, California
635. Healdsburg city, California
636. Hercules city, California
637. Hermosa Beach city, California
638. Hillsborough town, California
639. Imperial Beach city, California
640. Imperial city, California
641. Inyo County, California
642. Kerman city, California
643. King City city, California
644. Kingsburg city, California
645. La Cañada Flintridge city, California
646. La Palma city, California
647. Lafayette city, California
648. Laguna Beach city, California
649. Laguna Woods city, California
650. Larkspur city, California
651. Lathrop city, California
652. Lemon Grove city, California
653. Lemoore city, California

654. Lindsay city, California
655. Livingston city, California
656. Loma Linda city, California
657. Lomita city, California
658. Los Alamitos city, California
659. Malibu city, California
660. Marina city, California
661. Mariposa County, California
662. Marysville city, California
663. Maywood city, California
664. McFarland city, California
665. Mendota city, California
666. Mill Valley city, California
667. Millbrae city, California
668. Mono County, California
669. Monterey city, California
670. Moraga town, California
671. Morro Bay city, California
672. Newman city, California
673. Norco city, California
674. Oakdale city, California
675. Orange Cove city, California
676. Orinda city, California
677. Oroville city, California
678. Pacific Grove city, California
679. Palos Verdes Estates city, California
680. Parlier city, California
681. Patterson city, California
682. Piedmont city, California
683. Pinole city, California
684. Placerville city, California
685. Plumas County, California
686. Port Hueneme city, California
687. Rancho Mirage city, California
688. Red Bluff city, California
689. Reedley city, California
690. Ridgecrest city, California
691. Ripon city, California
692. Riverbank city, California
693. San Anselmo town, California
694. San Fernando city, California
695. San Marino city, California
696. Sanger city, California
697. Santa Fe Springs city, California
698. Santa Paula city, California
699. Scotts Valley city, California
700. Seal Beach city, California
701. Selma city, California
702. Shafter city, California
703. Shasta Lake city, California
704. Sierra Madre city, California
705. Signal Hill city, California
706. Solana Beach city, California
707. Soledad city, California
708. Sonoma city, California
709. South El Monte city, California
710. South Lake Tahoe city, California
711. South Pasadena city, California
712. Suisun City city, California
713. Susanville city, California
714. Tehachapi city, California
715. Trinity County, California
716. Truckee town, California
717. Twentynine Palms city, California
718. Ukiah city, California
719. Walnut city, California
720. Wasco city, California
721. Windsor town, California
722. Yucca Valley town, California
723. Adams County, Colorado *
724. Arapahoe County, Colorado *
725. Arvada city, Colorado *
726. Aurora city, Colorado *
727. Boulder city, Colorado *
728. Boulder County, Colorado *
729. Brighton city, Colorado *
730. Broomfield city / Broomfield County, Colorado *
731. Castle Rock town, Colorado *
732. Centennial city, Colorado *
733. Colorado Springs city, Colorado *
734. Commerce City city, Colorado *
735. Delta County, Colorado *
736. Denver city / Denver County, Colorado *
737. Douglas County, Colorado *
738. Eagle County, Colorado *
739. El Paso County, Colorado *
740. Englewood city, Colorado *
741. Fort Collins city, Colorado *
742. Fountain city, Colorado *
743. Fremont County, Colorado *
744. Garfield County, Colorado *
745. Grand Junction city, Colorado *
746. Greeley city, Colorado *
747. Jefferson County, Colorado *
748. La Plata County, Colorado *
749. Lafayette city, Colorado *
750. Lakewood city, Colorado *
751. Larimer County, Colorado *
752. Littleton city, Colorado *
753. Longmont city, Colorado *
754. Loveland city, Colorado *
755. Mesa County, Colorado *
756. Montrose County, Colorado *
757. Northglenn city, Colorado *
758. Parker town, Colorado *
759. Pueblo city, Colorado *
760. Pueblo County, Colorado *
761. Summit County, Colorado *
762. Thornton city, Colorado *
763. Weld County, Colorado *
764. Westminster city, Colorado *

765. Wheat Ridge city, Colorado *
766. Windsor town, Colorado *
767. Alamosa County, Colorado
768. Archuleta County, Colorado
769. Cañon City city, Colorado
770. Castle Pines city, Colorado
771. Chaffee County, Colorado
772. Durango city, Colorado
773. Elbert County, Colorado
774. Erie town, Colorado
775. Evans city, Colorado
776. Federal Heights city, Colorado
777. Firestone town, Colorado
778. Fort Morgan city, Colorado
779. Frederick town, Colorado
780. Fruita city, Colorado
781. Golden city, Colorado
782. Grand County, Colorado
783. Greenwood Village city, Colorado
784. Gunnison County, Colorado
785. Johnstown town, Colorado
786. Las Animas County, Colorado
787. Logan County, Colorado
788. Lone Tree city, Colorado
789. Louisville city, Colorado
790. Moffat County, Colorado
791. Montezuma County, Colorado
792. Montrose city, Colorado
793. Morgan County, Colorado
794. Otero County, Colorado
795. Park County, Colorado
796. Pitkin County, Colorado
797. Prowers County, Colorado
798. Rio Grande County, Colorado
799. Routt County, Colorado
800. Steamboat Springs city, Colorado
801. Sterling city, Colorado
802. Superior town, Colorado
803. Teller County, Colorado
804. Wellington town, Colorado
805. Yuma County, Colorado
806. Bridgeport town / Bridgeport city, Connecticut *
807. Bristol city / Bristol town, Connecticut *
808. Danbury city / Danbury town, Connecticut *
809. East Hartford town, Connecticut *
810. Enfield town, Connecticut *
811. Fairfield town, Connecticut *
812. Glastonbury town, Connecticut *
813. Greenwich town, Connecticut *
814. Groton town, Connecticut *
815. Hamden town, Connecticut *
816. Hartford city / Hartford town, Connecticut *
817. Manchester town, Connecticut *
818. Meriden city / Meriden town, Connecticut *
819. Middletown city / Middletown town, Connecticut *
820. Milford city, Connecticut *
821. Milford town, Connecticut *
822. Naugatuck borough / Naugatuck town, Connecticut *
823. New Britain town / New Britain city, Connecticut *
824. New Haven town / New Haven city, Connecticut *
825. Newington town, Connecticut *
826. Norwalk city / Norwalk town, Connecticut *
827. Norwich city / Norwich town, Connecticut *
828. Shelton city / Shelton town, Connecticut *
829. Southington town, Connecticut *
830. Stamford city / Stamford town, Connecticut *
831. Stratford town, Connecticut *
832. Torrington city / Torrington town, Connecticut *
833. Trumbull town, Connecticut *
834. Wallingford town, Connecticut *
835. Waterbury city / Waterbury town, Connecticut *
836. West Hartford town, Connecticut *
837. West Haven city / West Haven town, Connecticut *
838. Ansonia town / Ansonia city, Connecticut
839. Avon town, Connecticut
840. Berlin town, Connecticut
841. Bethel town, Connecticut
842. Bloomfield town, Connecticut
843. Branford town, Connecticut
844. Brookfield town, Connecticut
845. Canton town, Connecticut
846. Cheshire town, Connecticut
847. Clinton town, Connecticut
848. Colchester town, Connecticut
849. Coventry town, Connecticut
850. Cromwell town, Connecticut
851. Darien town, Connecticut
852. Derby city / Derby town, Connecticut
853. East Hampton town, Connecticut
854. East Haven town, Connecticut
855. East Lyme town, Connecticut
856. East Windsor town, Connecticut
857. Ellington town, Connecticut
858. Farmington town, Connecticut
859. Granby town, Connecticut
860. Griswold town, Connecticut
861. Guilford town, Connecticut
862. Killingly town, Connecticut
863. Ledyard town, Connecticut
864. Madison town, Connecticut
865. Mansfield town, Connecticut
866. Monroe town, Connecticut

867. Montville town, Connecticut
868. New Canaan town, Connecticut
869. New Fairfield town, Connecticut
870. New London city / New London town, Connecticut
871. New Milford town, Connecticut
872. Newtown town, Connecticut
873. North Branford town, Connecticut
874. North Haven town, Connecticut
875. Old Saybrook town, Connecticut
876. Orange town, Connecticut
877. Oxford town, Connecticut
878. Plainfield town, Connecticut
879. Plainville town, Connecticut
880. Plymouth town, Connecticut
881. Ridgefield town, Connecticut
882. Rocky Hill town, Connecticut
883. Seymour town, Connecticut
884. Simsbury town, Connecticut
885. Somers town, Connecticut
886. South Windsor town, Connecticut
887. Southbury town, Connecticut
888. Stafford town, Connecticut
889. Stonington town, Connecticut
890. Suffield town, Connecticut
891. Tolland town, Connecticut
892. Vernon town, Connecticut
893. Waterford town, Connecticut
894. Watertown town, Connecticut
895. Weston town, Connecticut
896. Westport town, Connecticut
897. Wethersfield town, Connecticut
898. Wilton town, Connecticut
899. Winchester town, Connecticut
900. Windham town, Connecticut
901. Windsor Locks town, Connecticut
902. Windsor town, Connecticut
903. Wolcott town, Connecticut
904. Dover city, Delaware *
905. Kent County, Delaware *
906. New Castle County, Delaware *
907. Newark city, Delaware *
908. Sussex County, Delaware *
909. Wilmington city, Delaware *
910. Middletown town, Delaware
911. Milford city, Delaware
912. Smyrna town, Delaware
913. Alachua County, Florida *
914. Altamonte Springs city, Florida *
915. Apopka city, Florida *
916. Aventura city, Florida *
917. Bay County, Florida *
918. Boca Raton city, Florida *
919. Bonita Springs city, Florida *
920. Boynton Beach city, Florida *
921. Bradenton city, Florida *
922. Brevard County, Florida *
923. Broward County, Florida *
924. Cape Coral city, Florida *
925. Charlotte County, Florida *
926. Citrus County, Florida *
927. Clay County, Florida *
928. Clearwater city, Florida *
929. Clermont city, Florida *
930. Coconut Creek city, Florida *
931. Collier County, Florida *
932. Columbia County, Florida *
933. Cooper City city, Florida *
934. Coral Gables city, Florida *
935. Coral Springs city, Florida *
936. Cutler Bay town, Florida *
937. Dania Beach city, Florida *
938. Davie town, Florida *
939. Daytona Beach city, Florida *
940. Deerfield Beach city, Florida *
941. DeLand city, Florida *
942. Delray Beach city, Florida *
943. Deltona city, Florida *
944. DeSoto County, Florida *
945. Doral city, Florida *
946. Dunedin city, Florida *
947. Duval County / Jacksonville city, Florida *
948. Escambia County, Florida *
949. Estero village, Florida *
950. Flagler County, Florida *
951. Fort Lauderdale city, Florida *
952. Fort Myers city, Florida *
953. Fort Pierce city, Florida *
954. Gadsden County, Florida *
955. Gainesville city, Florida *
956. Greenacres city, Florida *
957. Hallandale Beach city, Florida *
958. Hendry County, Florida *
959. Hernando County, Florida *
960. Hialeah city, Florida *
961. Highlands County, Florida *
962. Hillsborough County, Florida *
963. Hollywood city, Florida *
964. Homestead city, Florida *
965. Indian River County, Florida *
966. Jackson County, Florida *
967. Jupiter town, Florida *
968. Kissimmee city, Florida *
969. Lake County, Florida *
970. Lake Worth city, Florida *
971. Lakeland city, Florida *
972. Largo city, Florida *
973. Lauderdale Lakes city, Florida *
974. Lauderhill city, Florida *
975. Lee County, Florida *
976. Leon County, Florida *
977. Levy County, Florida *

978. Manatee County, Florida *
979. Margate city, Florida *
980. Marion County, Florida *
981. Martin County, Florida *
982. Melbourne city, Florida *
983. Miami Beach city, Florida *
984. Miami city, Florida *
985. Miami Gardens city, Florida *
986. Miami Lakes town, Florida *
987. Miami-Dade County, Florida *
988. Miramar city, Florida *
989. Monroe County, Florida *
990. Nassau County, Florida *
991. North Lauderdale city, Florida *
992. North Miami Beach city, Florida *
993. North Miami city, Florida *
994. North Port city, Florida *
995. Oakland Park city, Florida *
996. Ocala city, Florida *
997. Ocoee city, Florida *
998. Okaloosa County, Florida *
999. Okeechobee County, Florida *
1000. Orange County, Florida *
1001. Orlando city, Florida *
1002. Ormond Beach city, Florida *
1003. Osceola County, Florida *
1004. Oviedo city, Florida *
1005. Palm Bay city, Florida *
1006. Palm Beach County, Florida *
1007. Palm Beach Gardens city, Florida *
1008. Palm Coast city, Florida *
1009. Panama City city, Florida *
1010. Parkland city, Florida *
1011. Pasco County, Florida *
1012. Pembroke Pines city, Florida *
1013. Pensacola city, Florida *
1014. Pinellas County, Florida *
1015. Pinellas Park city, Florida *
1016. Plant City city, Florida *
1017. Plantation city, Florida *
1018. Polk County, Florida *
1019. Pompano Beach city, Florida *
1020. Port Orange city, Florida *
1021. Port St. Lucie city, Florida *
1022. Putnam County, Florida *
1023. Riviera Beach city, Florida *
1024. Royal Palm Beach village, Florida *
1025. Sanford city, Florida *
1026. Santa Rosa County, Florida *
1027. Sarasota city, Florida *
1028. Sarasota County, Florida *
1029. Seminole County, Florida *
1030. St. Cloud city, Florida *
1031. St. Johns County, Florida *
1032. St. Lucie County, Florida *
1033. St. Petersburg city, Florida *
1034. Sumter County, Florida *
1035. Sunrise city, Florida *
1036. Suwannee County, Florida *
1037. Tallahassee city, Florida *
1038. Tamarac city, Florida *
1039. Tampa city, Florida *
1040. Titusville city, Florida *
1041. Volusia County, Florida *
1042. Wakulla County, Florida *
1043. Walton County, Florida *
1044. Wellington village, Florida *
1045. West Palm Beach city, Florida *
1046. Weston city, Florida *
1047. Winter Garden city, Florida *
1048. Winter Haven city, Florida *
1049. Winter Park city, Florida *
1050. Winter Springs city, Florida *
1051. Atlantic Beach city, Florida
1052. Auburndale city, Florida
1053. Avon Park city, Florida
1054. Baker County, Florida
1055. Bartow city, Florida
1056. Belle Glade city, Florida
1057. Bradford County, Florida
1058. Calhoun County, Florida
1059. Callaway city, Florida
1060. Cape Canaveral city, Florida
1061. Casselberry city, Florida
1062. Cocoa Beach city, Florida
1063. Cocoa city, Florida
1064. Crestview city, Florida
1065. DeBary city, Florida
1066. Destin city, Florida
1067. Dixie County, Florida
1068. Edgewater city, Florida
1069. Eustis city, Florida
1070. Fernandina Beach city, Florida
1071. Florida City city, Florida
1072. Fort Walton Beach city, Florida
1073. Franklin County, Florida
1074. Fruitland Park city, Florida
1075. Gilchrist County, Florida
1076. Glades County, Florida
1077. Groveland city, Florida
1078. Gulf County, Florida
1079. Gulfport city, Florida
1080. Haines City city, Florida
1081. Hamilton County, Florida
1082. Hardee County, Florida
1083. Hialeah Gardens city, Florida
1084. Holly Hill city, Florida
1085. Holmes County, Florida
1086. Jacksonville Beach city, Florida
1087. Jefferson County, Florida
1088. Key Biscayne village, Florida
1089. Key West city, Florida

1090. Lady Lake town, Florida
1091. Lake City city, Florida
1092. Lake Mary city, Florida
1093. Lake Wales city, Florida
1094. Lantana town, Florida
1095. Leesburg city, Florida
1096. Lighthouse Point city, Florida
1097. Longwood city, Florida
1098. Lynn Haven city, Florida
1099. Madison County, Florida
1100. Maitland city, Florida
1101. Marco Island city, Florida
1102. Miami Shores village, Florida
1103. Miami Springs city, Florida
1104. Milton city, Florida
1105. Minneola city, Florida
1106. Mount Dora city, Florida
1107. Naples city, Florida
1108. New Port Richey city, Florida
1109. New Smyrna Beach city, Florida
1110. Niceville city, Florida
1111. North Palm Beach village, Florida
1112. Oldsmar city, Florida
1113. Opa-locka city, Florida
1114. Orange City city, Florida
1115. Palatka city, Florida
1116. Palm Springs village, Florida
1117. Palmetto Bay village, Florida
1118. Palmetto city, Florida
1119. Panama City Beach city, Florida
1120. Pinecrest village, Florida
1121. Punta Gorda city, Florida
1122. Rockledge city, Florida
1123. Safety Harbor city, Florida
1124. Satellite Beach city, Florida
1125. Sebastian city, Florida
1126. Sebring city, Florida
1127. Seminole city, Florida
1128. South Daytona city, Florida
1129. South Miami city, Florida
1130. St. Augustine city, Florida
1131. Stuart city, Florida
1132. Sunny Isles Beach city, Florida
1133. Sweetwater city, Florida
1134. Tarpon Springs city, Florida
1135. Tavares city, Florida
1136. Taylor County, Florida
1137. Temple Terrace city, Florida
1138. Union County, Florida
1139. Venice city, Florida
1140. Vero Beach city, Florida
1141. Washington County, Florida
1142. West Melbourne city, Florida
1143. West Park city, Florida
1144. Wilton Manors city, Florida
1145. Zephyrhills city, Florida
1146. Albany city, Georgia *
1147. Alpharetta city, Georgia *
1148. Athens-Clarke County unified government, Georgia *
1149. Atlanta city, Georgia *
1150. Augusta-Richmond County consolidated government, Georgia *
1151. Baldwin County, Georgia *
1152. Barrow County, Georgia *
1153. Bartow County, Georgia *
1154. Brookhaven city, Georgia *
1155. Bryan County, Georgia *
1156. Bulloch County, Georgia *
1157. Camden County, Georgia *
1158. Canton city, Georgia *
1159. Carroll County, Georgia *
1160. Catoosa County, Georgia *
1161. Chamblee city, Georgia *
1162. Chatham County, Georgia *
1163. Cherokee County, Georgia *
1164. Clayton County, Georgia *
1165. Cobb County, Georgia *
1166. Coffee County, Georgia *
1167. Colquitt County, Georgia *
1168. Columbia County, Georgia *
1169. Columbus city / Muscogee County, Georgia *
1170. Coweta County, Georgia *
1171. Dalton city, Georgia *
1172. DeKalb County, Georgia *
1173. Dougherty County, Georgia *
1174. Douglas County, Georgia *
1175. Douglasville city, Georgia *
1176. Dunwoody city, Georgia *
1177. East Point city, Georgia *
1178. Effingham County, Georgia *
1179. Fayette County, Georgia *
1180. Floyd County, Georgia *
1181. Forsyth County, Georgia *
1182. Fulton County, Georgia *
1183. Gainesville city, Georgia *
1184. Gilmer County, Georgia *
1185. Glynn County, Georgia *
1186. Gordon County, Georgia *
1187. Gwinnett County, Georgia *
1188. Habersham County, Georgia *
1189. Hall County, Georgia *
1190. Harris County, Georgia *
1191. Henry County, Georgia *
1192. Hinesville city, Georgia *
1193. Houston County, Georgia *
1194. Jackson County, Georgia *
1195. Johns Creek city, Georgia *
1196. Kennesaw city, Georgia *
1197. LaGrange city, Georgia *
1198. Laurens County, Georgia *

1199. Lawrenceville city, Georgia *
1200. Liberty County, Georgia *
1201. Lowndes County, Georgia *
1202. Lumpkin County, Georgia *
1203. Macon-Bibb County, Georgia *
1204. Marietta city, Georgia *
1205. Milton city, Georgia *
1206. Murray County, Georgia *
1207. Newnan city, Georgia *
1208. Newton County, Georgia *
1209. Oconee County, Georgia *
1210. Paulding County, Georgia *
1211. Peachtree City city, Georgia *
1212. Peachtree Corners city, Georgia *
1213. Pickens County, Georgia *
1214. Polk County, Georgia *
1215. Rockdale County, Georgia *
1216. Rome city, Georgia *
1217. Roswell city, Georgia *
1218. Sandy Springs city, Georgia *
1219. Savannah city, Georgia *
1220. Smyrna city, Georgia *
1221. South Fulton city, Georgia *
1222. Spalding County, Georgia *
1223. Statesboro city, Georgia *
1224. Stonecrest city, Georgia *
1225. Thomas County, Georgia *
1226. Tift County, Georgia *
1227. Troup County, Georgia *
1228. Tucker city, Georgia *
1229. Valdosta city, Georgia *
1230. Walker County, Georgia *
1231. Walton County, Georgia *
1232. Ware County, Georgia *
1233. Warner Robins city, Georgia *
1234. White County, Georgia *
1235. Whitfield County, Georgia *
1236. Woodstock city, Georgia *
1237. Acworth city, Georgia
1238. Americus city, Georgia
1239. Appling County, Georgia
1240. Bacon County, Georgia
1241. Bainbridge city, Georgia
1242. Banks County, Georgia
1243. Ben Hill County, Georgia
1244. Berrien County, Georgia
1245. Bleckley County, Georgia
1246. Brantley County, Georgia
1247. Braselton town, Georgia
1248. Brooks County, Georgia
1249. Brunswick city, Georgia
1250. Buford city, Georgia
1251. Burke County, Georgia
1252. Butts County, Georgia
1253. Calhoun city, Georgia
1254. Candler County, Georgia
1255. Carrollton city, Georgia
1256. Cartersville city, Georgia
1257. Charlton County, Georgia
1258. Chattooga County, Georgia
1259. Clarkston city, Georgia
1260. College Park city, Georgia
1261. Conyers city, Georgia
1262. Cook County, Georgia
1263. Cordele city, Georgia
1264. Covington city, Georgia
1265. Crawford County, Georgia
1266. Crisp County, Georgia
1267. Cusseta-Chattahoochee County unified government, Georgia
1268. Dade County, Georgia
1269. Dallas city, Georgia
1270. Dawson County, Georgia
1271. Decatur city, Georgia
1272. Decatur County, Georgia
1273. Dodge County, Georgia
1274. Dooly County, Georgia
1275. Doraville city, Georgia
1276. Douglas city, Georgia
1277. Dublin city, Georgia
1278. Duluth city, Georgia
1279. Early County, Georgia
1280. Elbert County, Georgia
1281. Emanuel County, Georgia
1282. Evans County, Georgia
1283. Fairburn city, Georgia
1284. Fannin County, Georgia
1285. Fayetteville city, Georgia
1286. Forest Park city, Georgia
1287. Franklin County, Georgia
1288. Grady County, Georgia
1289. Greene County, Georgia
1290. Griffin city, Georgia
1291. Grovetown city, Georgia
1292. Haralson County, Georgia
1293. Hart County, Georgia
1294. Heard County, Georgia
1295. Holly Springs city, Georgia
1296. Jasper County, Georgia
1297. Jeff Davis County, Georgia
1298. Jefferson city, Georgia
1299. Jefferson County, Georgia
1300. Jones County, Georgia
1301. Kingsland city, Georgia
1302. Lamar County, Georgia
1303. Lanier County, Georgia
1304. Lee County, Georgia
1305. Lilburn city, Georgia
1306. Loganville city, Georgia
1307. Long County, Georgia
1308. Macon County, Georgia
1309. Madison County, Georgia

1310. McDonough city, Georgia
1311. McDuffie County, Georgia
1312. McIntosh County, Georgia
1313. Meriwether County, Georgia
1314. Milledgeville city, Georgia
1315. Mitchell County, Georgia
1316. Monroe city, Georgia
1317. Monroe County, Georgia
1318. Morgan County, Georgia
1319. Moultrie city, Georgia
1320. Norcross city, Georgia
1321. Oglethorpe County, Georgia
1322. Peach County, Georgia
1323. Perry city, Georgia
1324. Pierce County, Georgia
1325. Pike County, Georgia
1326. Pooler city, Georgia
1327. Powder Springs city, Georgia
1328. Pulaski County, Georgia
1329. Putnam County, Georgia
1330. Rabun County, Georgia
1331. Richmond Hill city, Georgia
1332. Rincon city, Georgia
1333. Riverdale city, Georgia
1334. Screven County, Georgia
1335. Snellville city, Georgia
1336. St. Marys city, Georgia
1337. Stephens County, Georgia
1338. Stockbridge city, Georgia
1339. Sugar Hill city, Georgia
1340. Sumter County, Georgia
1341. Suwanee city, Georgia
1342. Tattnall County, Georgia
1343. Telfair County, Georgia
1344. Thomasville city, Georgia
1345. Tifton city, Georgia
1346. Toombs County, Georgia
1347. Towns County, Georgia
1348. Union City city, Georgia
1349. Union County, Georgia
1350. Upson County, Georgia
1351. Vidalia city, Georgia
1352. Villa Rica city, Georgia
1353. Washington County, Georgia
1354. Waycross city, Georgia
1355. Wayne County, Georgia
1356. Winder city, Georgia
1357. Worth County, Georgia
1358. Hawaii County, Hawaii *
1359. Honolulu County / Honolulu city, Hawaii *
1360. Kauai County, Hawaii *
1361. Maui County, Hawaii *
1362. Ada County, Idaho *
1363. Bannock County, Idaho *
1364. Bingham County, Idaho *
1365. Boise City city, Idaho *
1366. Bonner County, Idaho *
1367. Bonneville County, Idaho *
1368. Caldwell city, Idaho *
1369. Canyon County, Idaho *
1370. Coeur d'Alene city, Idaho *
1371. Idaho Falls city, Idaho *
1372. Kootenai County, Idaho *
1373. Latah County, Idaho *
1374. Lewiston city, Idaho *
1375. Madison County, Idaho *
1376. Meridian city, Idaho *
1377. Nampa city, Idaho *
1378. Nez Perce County, Idaho *
1379. Pocatello city, Idaho *
1380. Post Falls city, Idaho *
1381. Twin Falls city, Idaho *
1382. Twin Falls County, Idaho *
1383. Ammon city, Idaho
1384. Blackfoot city, Idaho
1385. Blaine County, Idaho
1386. Boundary County, Idaho
1387. Burley city, Idaho
1388. Cassia County, Idaho
1389. Chubbuck city, Idaho
1390. Eagle city, Idaho
1391. Elmore County, Idaho
1392. Franklin County, Idaho
1393. Fremont County, Idaho
1394. Garden City city, Idaho
1395. Gem County, Idaho
1396. Gooding County, Idaho
1397. Hayden city, Idaho
1398. Idaho County, Idaho
1399. Jefferson County, Idaho
1400. Jerome city, Idaho
1401. Jerome County, Idaho
1402. Kuna city, Idaho
1403. Minidoka County, Idaho
1404. Moscow city, Idaho
1405. Mountain Home city, Idaho
1406. Owyhee County, Idaho
1407. Payette County, Idaho
1408. Rexburg city, Idaho
1409. Shoshone County, Idaho
1410. Star city, Idaho
1411. Teton County, Idaho
1412. Valley County, Idaho
1413. Washington County, Idaho
1414. Adams County, Illinois *
1415. Addison township, Illinois *
1416. Addison village, Illinois *
1417. Algonquin township, Illinois *
1418. Algonquin village, Illinois *
1419. Arlington Heights village, Illinois *
1420. Aurora city, Illinois *
1421. Aurora township, Illinois *

1422. Avon township, Illinois *
1423. Bartlett village, Illinois *
1424. Batavia township, Illinois *
1425. Belleville city, Illinois *
1426. Berwyn city, Illinois *
1427. Berwyn township, Illinois *
1428. Bloom township, Illinois *
1429. Bloomingdale township, Illinois *
1430. Bloomington city, Illinois *
1431. Bloomington City township, Illinois *
1432. Bolingbrook village, Illinois *
1433. Boone County, Illinois *
1434. Bourbonnais township, Illinois *
1435. Bremen township, Illinois *
1436. Bristol township, Illinois *
1437. Buffalo Grove village, Illinois *
1438. Bureau County, Illinois *
1439. Calumet City city, Illinois *
1440. Capital township, Illinois *
1441. Carol Stream village, Illinois *
1442. Carpentersville village, Illinois *
1443. Caseyville township, Illinois *
1444. Champaign city, Illinois *
1445. Champaign City township, Illinois *
1446. Champaign County, Illinois *
1447. Chicago city, Illinois *
1448. Christian County, Illinois *
1449. Cicero town / Cicero township, Illinois *
1450. Clinton County, Illinois *
1451. Coles County, Illinois *
1452. Collinsville township, Illinois *
1453. Cook County, Illinois *
1454. Crystal Lake city, Illinois *
1455. Cunningham township, Illinois *
1456. Danville city, Illinois *
1457. Decatur city, Illinois *
1458. Decatur township, Illinois *
1459. DeKalb city, Illinois *
1460. DeKalb County, Illinois *
1461. DeKalb township, Illinois *
1462. Des Plaines city, Illinois *
1463. Downers Grove township, Illinois *
1464. Downers Grove village, Illinois *
1465. Du Page township, Illinois *
1466. Dundee township, Illinois *
1467. DuPage County, Illinois *
1468. Edwardsville township, Illinois *
1469. Effingham County, Illinois *
1470. Ela township, Illinois *
1471. Elgin city, Illinois *
1472. Elgin township, Illinois *
1473. Elk Grove township, Illinois *
1474. Elk Grove Village village, Illinois *
1475. Elmhurst city, Illinois *
1476. Evanston city, Illinois *
1477. Frankfort township, Illinois *
1478. Franklin County, Illinois *
1479. Fremont township, Illinois *
1480. Fulton County, Illinois *
1481. Galesburg city, Illinois *
1482. Galesburg City township, Illinois *
1483. Glendale Heights village, Illinois *
1484. Glenview village, Illinois *
1485. Grafton township, Illinois *
1486. Grundy County, Illinois *
1487. Gurnee village, Illinois *
1488. Hanover Park village, Illinois *
1489. Hanover township, Illinois *
1490. Harlem township, Illinois *
1491. Henry County, Illinois *
1492. Hoffman Estates village, Illinois *
1493. Homer township, Illinois *
1494. Jackson County, Illinois *
1495. Jefferson County, Illinois *
1496. Joliet city, Illinois *
1497. Joliet township, Illinois *
1498. Kane County, Illinois *
1499. Kankakee County, Illinois *
1500. Kendall County, Illinois *
1501. Knox County, Illinois *
1502. Lake County, Illinois *
1503. Lake Villa township, Illinois *
1504. LaSalle County, Illinois *
1505. Lee County, Illinois *
1506. Leyden township, Illinois *
1507. Libertyville township, Illinois *
1508. Lisle township, Illinois *
1509. Livingston County, Illinois *
1510. Lockport township, Illinois *
1511. Lombard village, Illinois *
1512. Lyons township, Illinois *
1513. Macon County, Illinois *
1514. Macoupin County, Illinois *
1515. Madison County, Illinois *
1516. Maine township, Illinois *
1517. Marion County, Illinois *
1518. McHenry County, Illinois *
1519. McHenry township, Illinois *
1520. McLean County, Illinois *
1521. Milton township, Illinois *
1522. Moline city, Illinois *
1523. Monroe County, Illinois *
1524. Moraine township, Illinois *
1525. Morgan County, Illinois *
1526. Mount Prospect village, Illinois *
1527. Mundelein village, Illinois *
1528. Naperville city, Illinois *
1529. Naperville township, Illinois *
1530. New Lenox township, Illinois *
1531. New Trier township, Illinois *
1532. Niles township, Illinois *
1533. Normal town, Illinois *

1534. Normal township, Illinois *
1535. Northbrook village, Illinois *
1536. Northfield township, Illinois *
1537. Nunda township, Illinois *
1538. Oak Lawn village, Illinois *
1539. Oak Park township, Illinois *
1540. Oak Park village, Illinois *
1541. Ogle County, Illinois *
1542. Orland Park village, Illinois *
1543. Orland township, Illinois *
1544. Oswego township, Illinois *
1545. Oswego village, Illinois *
1546. Palatine township, Illinois *
1547. Palatine village, Illinois *
1548. Palos township, Illinois *
1549. Park Ridge city, Illinois *
1550. Pekin city, Illinois *
1551. Peoria city, Illinois *
1552. Peoria City township, Illinois *
1553. Peoria County, Illinois *
1554. Plainfield township, Illinois *
1555. Plainfield village, Illinois *
1556. Proviso township, Illinois *
1557. Quincy city, Illinois *
1558. Quincy township, Illinois *
1559. Randolph County, Illinois *
1560. Rich township, Illinois *
1561. Rock Island city, Illinois *
1562. Rock Island County, Illinois *
1563. Rockford city, Illinois *
1564. Rockford township, Illinois *
1565. Romeoville village, Illinois *
1566. Sangamon County, Illinois *
1567. Schaumburg township, Illinois *
1568. Schaumburg village, Illinois *
1569. Shields township, Illinois *
1570. Skokie village, Illinois *
1571. South Moline township, Illinois *
1572. Springfield city, Illinois *
1573. St. Charles city, Illinois *
1574. St. Charles township, Illinois *
1575. St. Clair County, Illinois *
1576. St. Clair township, Illinois *
1577. Stephenson County, Illinois *
1578. Stickney township, Illinois *
1579. Streamwood village, Illinois *
1580. Tazewell County, Illinois *
1581. Thornton township, Illinois *
1582. Tinley Park village, Illinois *
1583. Troy township, Illinois *
1584. Urbana city, Illinois *
1585. Vermilion County, Illinois *
1586. Vernon township, Illinois *
1587. Warren township, Illinois *
1588. Waukegan city, Illinois *
1589. Waukegan township, Illinois *
1590. Wayne township, Illinois *
1591. West Deerfield township, Illinois *
1592. Wheatland township, Illinois *
1593. Wheaton city, Illinois *
1594. Wheeling township, Illinois *
1595. Wheeling village, Illinois *
1596. Whiteside County, Illinois *
1597. Will County, Illinois *
1598. Williamson County, Illinois *
1599. Winfield township, Illinois *
1600. Winnebago County, Illinois *
1601. Wood River township, Illinois *
1602. Woodford County, Illinois *
1603. Woodridge village, Illinois *
1604. Worth township, Illinois *
1605. York township, Illinois *
1606. Alsip village, Illinois
1607. Alton city, Illinois
1608. Alton township, Illinois
1609. Antioch township, Illinois
1610. Antioch village, Illinois
1611. Aux Sable township, Illinois
1612. Barrington township, Illinois
1613. Barrington village, Illinois
1614. Batavia city, Illinois
1615. Beach Park village, Illinois
1616. Bellwood village, Illinois
1617. Belvidere city, Illinois
1618. Belvidere township, Illinois
1619. Bensenville village, Illinois
1620. Benton township, Illinois
1621. Blackberry township, Illinois
1622. Bloomingdale village, Illinois
1623. Blue Island city, Illinois
1624. Bond County, Illinois
1625. Bourbonnais village, Illinois
1626. Bradley village, Illinois
1627. Bridgeview village, Illinois
1628. Brookfield village, Illinois
1629. Bruce township, Illinois
1630. Burbank city, Illinois
1631. Burr Ridge village, Illinois
1632. Cahokia village, Illinois
1633. Calumet township, Illinois
1634. Campton Hills village, Illinois
1635. Campton township, Illinois
1636. Canton city, Illinois
1637. Canton township, Illinois
1638. Carbondale city, Illinois
1639. Carbondale township, Illinois
1640. Carroll County, Illinois
1641. Cary village, Illinois
1642. Cass County, Illinois
1643. Centralia city, Illinois
1644. Centralia township, Illinois
1645. Centreville township, Illinois

1646. Champaign township, Illinois
1647. Channahon township, Illinois
1648. Channahon village, Illinois
1649. Charleston city, Illinois
1650. Charleston township, Illinois
1651. Chatham village, Illinois
1652. Cherry Valley township, Illinois
1653. Chicago Heights city, Illinois
1654. Chicago Ridge village, Illinois
1655. Clark County, Illinois
1656. Clay County, Illinois
1657. Collinsville city, Illinois
1658. Coloma township, Illinois
1659. Columbia city, Illinois
1660. Cortland township, Illinois
1661. Country Club Hills city, Illinois
1662. Crawford County, Illinois
1663. Crest Hill city, Illinois
1664. Crestwood village, Illinois
1665. Crete township, Illinois
1666. Cuba township, Illinois
1667. Cumberland County, Illinois
1668. Danville township, Illinois
1669. Darien city, Illinois
1670. De Witt County, Illinois
1671. Deerfield village, Illinois
1672. Dixon city, Illinois
1673. Dixon township, Illinois
1674. Dolton village, Illinois
1675. Dorr township, Illinois
1676. Douglas County, Illinois
1677. Douglas township, Illinois
1678. East Moline city, Illinois
1679. East Peoria city, Illinois
1680. East St. Louis city, Illinois
1681. East St. Louis township, Illinois
1682. Edgar County, Illinois
1683. Edwardsville city, Illinois
1684. Effingham city, Illinois
1685. Elmwood Park village, Illinois
1686. Evergreen Park village, Illinois
1687. Fairview Heights city, Illinois
1688. Fayette County, Illinois
1689. Flagg township, Illinois
1690. Fondulac township, Illinois
1691. Ford County, Illinois
1692. Forest Park village, Illinois
1693. Fox Lake village, Illinois
1694. Frankfort village, Illinois
1695. Franklin Park village, Illinois
1696. Freeport city, Illinois
1697. Freeport township, Illinois
1698. Geneva city, Illinois
1699. Geneva township, Illinois
1700. Glen Carbon village, Illinois
1701. Glen Ellyn village, Illinois
1702. Godfrey township, Illinois
1703. Godfrey village, Illinois
1704. Granite City city, Illinois
1705. Granite City township, Illinois
1706. Grant township, Illinois
1707. Grayslake village, Illinois
1708. Greene County, Illinois
1709. Greenwood township, Illinois
1710. Groveland township, Illinois
1711. Hampton township, Illinois
1712. Hancock County, Illinois
1713. Harrisburg township, Illinois
1714. Harvey city, Illinois
1715. Hazel Crest village, Illinois
1716. Herrin city, Illinois
1717. Hickory Hills city, Illinois
1718. Hickory Point township, Illinois
1719. Highland Park city, Illinois
1720. Hinsdale village, Illinois
1721. Homer Glen village, Illinois
1722. Homewood village, Illinois
1723. Huntley village, Illinois
1724. Iroquois County, Illinois
1725. Jacksonville city, Illinois
1726. Jarvis township, Illinois
1727. Jersey County, Illinois
1728. Jo Daviess County, Illinois
1729. Johnson County, Illinois
1730. Justice village, Illinois
1731. Kankakee city, Illinois
1732. Kankakee township, Illinois
1733. Kewanee city, Illinois
1734. La Grange Park village, Illinois
1735. La Grange village, Illinois
1736. Lake Forest city, Illinois
1737. Lake in the Hills village, Illinois
1738. Lake Zurich village, Illinois
1739. Lansing village, Illinois
1740. LaSalle township, Illinois
1741. Lawrence County, Illinois
1742. Lemont township, Illinois
1743. Lemont village, Illinois
1744. Libertyville village, Illinois
1745. Limestone township, Illinois
1746. Lincoln city, Illinois
1747. Lincolnwood village, Illinois
1748. Lindenhurst village, Illinois
1749. Lisle village, Illinois
1750. Little Rock township, Illinois
1751. Lockport city, Illinois
1752. Logan County, Illinois
1753. Long Creek township, Illinois
1754. Loves Park city, Illinois
1755. Lyons village, Illinois
1756. Machesney Park village, Illinois
1757. Macomb city, Illinois

1758. Macomb City township, Illinois
1759. Mahomet township, Illinois
1760. Manhattan township, Illinois
1761. Manteno township, Illinois
1762. Marion city, Illinois
1763. Markham city, Illinois
1764. Marshall County, Illinois
1765. Mason County, Illinois
1766. Massac County, Illinois
1767. Matteson village, Illinois
1768. Mattoon city, Illinois
1769. Mattoon township, Illinois
1770. Maywood village, Illinois
1771. McDonough County, Illinois
1772. McHenry city, Illinois
1773. Medina township, Illinois
1774. Melrose Park village, Illinois
1775. Menard County, Illinois
1776. Mercer County, Illinois
1777. Midlothian village, Illinois
1778. Minooka village, Illinois
1779. Mokena village, Illinois
1780. Moline township, Illinois
1781. Monee township, Illinois
1782. Montgomery County, Illinois
1783. Montgomery village, Illinois
1784. Morris city, Illinois
1785. Morton Grove village, Illinois
1786. Morton township, Illinois
1787. Morton village, Illinois
1788. Moultrie County, Illinois
1789. Mount Vernon city, Illinois
1790. Mount Vernon township, Illinois
1791. Nameoki township, Illinois
1792. New Lenox village, Illinois
1793. Newell township, Illinois
1794. Niles village, Illinois
1795. Norridge village, Illinois
1796. North Aurora village, Illinois
1797. North Chicago city, Illinois
1798. Northlake city, Illinois
1799. Norwood Park township, Illinois
1800. O'Fallon city, Illinois
1801. O'Fallon township, Illinois
1802. Oak Forest city, Illinois
1803. Ottawa city, Illinois
1804. Ottawa township, Illinois
1805. Palos Heights city, Illinois
1806. Palos Hills city, Illinois
1807. Park Forest village, Illinois
1808. Pekin township, Illinois
1809. Perry County, Illinois
1810. Peru township, Illinois
1811. Piatt County, Illinois
1812. Pike County, Illinois
1813. Plano city, Illinois
1814. Pontiac city, Illinois
1815. Pontiac township, Illinois
1816. Prospect Heights city, Illinois
1817. Rantoul township, Illinois
1818. Rantoul village, Illinois
1819. Richland County, Illinois
1820. Richton Park village, Illinois
1821. River Forest township, Illinois
1822. River Forest village, Illinois
1823. Riverdale village, Illinois
1824. Riverside township, Illinois
1825. Rock Island township, Illinois
1826. Rockton township, Illinois
1827. Rolling Meadows city, Illinois
1828. Roscoe township, Illinois
1829. Roscoe village, Illinois
1830. Roselle village, Illinois
1831. Round Lake Beach village, Illinois
1832. Round Lake village, Illinois
1833. Rutland township, Illinois
1834. Saline County, Illinois
1835. Sauk Village village, Illinois
1836. Schiller Park village, Illinois
1837. Shelby County, Illinois
1838. Shiloh Valley township, Illinois
1839. Shiloh village, Illinois
1840. Shorewood village, Illinois
1841. South Elgin village, Illinois
1842. South Holland village, Illinois
1843. South Rock Island township, Illinois
1844. Sterling city, Illinois
1845. Sterling township, Illinois
1846. Streator city, Illinois
1847. Sugar Grove township, Illinois
1848. Summit village, Illinois
1849. Swansea village, Illinois
1850. Sycamore city, Illinois
1851. Sycamore township, Illinois
1852. Taylorville city, Illinois
1853. Taylorville township, Illinois
1854. Troy city, Illinois
1855. Union County, Illinois
1856. Vernon Hills village, Illinois
1857. Villa Park village, Illinois
1858. Wabash County, Illinois
1859. Warren County, Illinois
1860. Warrenville city, Illinois
1861. Washington city, Illinois
1862. Washington County, Illinois
1863. Washington township, Illinois
1864. Waterloo city, Illinois
1865. Wauconda township, Illinois
1866. Wauconda village, Illinois
1867. Wayne County, Illinois
1868. West Chicago city, Illinois
1869. Westchester village, Illinois

1870. Western Springs village, Illinois
1871. Westmont village, Illinois
1872. White County, Illinois
1873. Wilmette village, Illinois
1874. Winnetka village, Illinois
1875. Wood Dale city, Illinois
1876. Wood River city, Illinois
1877. Woodside township, Illinois
1878. Woodstock city, Illinois
1879. Worth village, Illinois
1880. Yorkville city, Illinois
1881. Zion city, Illinois
1882. Zion township, Illinois
1883. Aboite township, Indiana *
1884. Adams County, Indiana *
1885. Adams township, Indiana *
1886. Allen County, Indiana *
1887. Anderson city, Indiana *
1888. Anderson township, Indiana *
1889. Bartholomew County, Indiana *
1890. Bloomington city, Indiana *
1891. Bloomington township, Indiana *
1892. Boone County, Indiana *
1893. Calumet township, Indiana *
1894. Carmel city, Indiana *
1895. Cass County, Indiana *
1896. Center township, Indiana *
1897. Center township, Indiana *
1898. Center township, Indiana *
1899. Center township, Indiana *
1900. Center township, Indiana *
1901. Center township, Indiana *
1902. Clark County, Indiana *
1903. Clay township, Indiana *
1904. Clay township, Indiana *
1905. Clinton County, Indiana *
1906. Columbus city, Indiana *
1907. Columbus township, Indiana *
1908. Concord township, Indiana *
1909. Crown Point city, Indiana *
1910. Daviess County, Indiana *
1911. Dearborn County, Indiana *
1912. Decatur township, Indiana *
1913. DeKalb County, Indiana *
1914. Delaware County, Indiana *
1915. Delaware township, Indiana *
1916. Dubois County, Indiana *
1917. Elkhart city, Indiana *
1918. Elkhart County, Indiana *
1919. Elkhart township, Indiana *
1920. Evansville city, Indiana *
1921. Fairfield township, Indiana *
1922. Fall Creek township, Indiana *
1923. Fishers city, Indiana *
1924. Floyd County, Indiana *
1925. Fort Wayne city, Indiana *
1926. Franklin township, Indiana *
1927. Gary city, Indiana *
1928. Gibson County, Indiana *
1929. Goshen city, Indiana *
1930. Grant County, Indiana *
1931. Greene County, Indiana *
1932. Greenwood city, Indiana *
1933. Guilford township, Indiana *
1934. Hamilton County, Indiana *
1935. Hammond city, Indiana *
1936. Hancock County, Indiana *
1937. Harrison County, Indiana *
1938. Harrison township, Indiana *
1939. Hendricks County, Indiana *
1940. Henry County, Indiana *
1941. Hobart township, Indiana *
1942. Howard County, Indiana *
1943. Huntington County, Indiana *
1944. Jackson County, Indiana *
1945. Jasper County, Indiana *
1946. Jefferson County, Indiana *
1947. Jeffersonville city, Indiana *
1948. Jeffersonville township, Indiana *
1949. Johnson County, Indiana *
1950. Knight township, Indiana *
1951. Knox County, Indiana *
1952. Kokomo city, Indiana *
1953. Kosciusko County, Indiana *
1954. Lafayette city, Indiana *
1955. LaGrange County, Indiana *
1956. Lake County, Indiana *
1957. LaPorte County, Indiana *
1958. Lawrence city, Indiana *
1959. Lawrence County, Indiana *
1960. Lawrence township, Indiana *
1961. Lincoln township, Indiana *
1962. Madison County, Indiana *
1963. Marion County / Indianapolis city, Indiana *
1964. Marshall County, Indiana *
1965. Merrillville town, Indiana *
1966. Miami County, Indiana *
1967. Michigan City city, Indiana *
1968. Mishawaka city, Indiana *
1969. Monroe County, Indiana *
1970. Montgomery County, Indiana *
1971. Morgan County, Indiana *
1972. Muncie city, Indiana *
1973. New Albany city, Indiana *
1974. New Albany township, Indiana *
1975. Noble County, Indiana *
1976. Noblesville city, Indiana *
1977. Noblesville township, Indiana *
1978. North township, Indiana *
1979. Ohio township, Indiana *
1980. Penn township, Indiana *
1981. Perry township, Indiana *

1982. Perry township, Indiana *
1983. Perry township, Indiana *
1984. Pike township, Indiana *
1985. Plainfield town, Indiana *
1986. Pleasant township, Indiana *
1987. Portage city, Indiana *
1988. Portage township, Indiana *
1989. Portage township, Indiana *
1990. Porter County, Indiana *
1991. Putnam County, Indiana *
1992. Richmond city, Indiana *
1993. Ross township, Indiana *
1994. Shelby County, Indiana *
1995. South Bend city, Indiana *
1996. St. John township, Indiana *
1997. St. Joseph County, Indiana *
1998. St. Joseph township, Indiana *
1999. Steuben County, Indiana *
2000. Terre Haute city, Indiana *
2001. Tippecanoe County, Indiana *
2002. Valparaiso city, Indiana *
2003. Vanderburgh County, Indiana *
2004. Vigo County, Indiana *
2005. Wabash County, Indiana *
2006. Wabash township, Indiana *
2007. Warren township, Indiana *
2008. Warrick County, Indiana *
2009. Washington township, Indiana *
2010. Washington township, Indiana *
2011. Washington township, Indiana *
2012. Washington township, Indiana *
2013. Wayne County, Indiana *
2014. Wayne township, Indiana *
2015. Wayne township, Indiana *
2016. Wayne township, Indiana *
2017. Wea township, Indiana *
2018. West Lafayette city, Indiana *
2019. Westfield city, Indiana *
2020. White River township, Indiana *
2021. Whitley County, Indiana *
2022. Addison township, Indiana
2023. Auburn city, Indiana
2024. Avon town, Indiana
2025. Bainbridge township, Indiana
2026. Baugo township, Indiana
2027. Bedford city, Indiana
2028. Beech Grove city, Indiana
2029. Blackford County, Indiana
2030. Bluffton city, Indiana
2031. Boon township, Indiana
2032. Brown County, Indiana
2033. Brown township, Indiana
2034. Brown township, Indiana
2035. Brownsburg town, Indiana
2036. Carroll County, Indiana
2037. Cedar Creek township, Indiana
2038. Cedar Creek township, Indiana
2039. Cedar Lake town, Indiana
2040. Center township, Indiana
2041. Center township, Indiana
2042. Center township, Indiana
2043. Center township, Indiana
2044. Center township, Indiana
2045. Center township, Indiana
2046. Center township, Indiana
2047. Centre township, Indiana
2048. Charlestown township, Indiana
2049. Chesterton town, Indiana
2050. Clarksville town, Indiana
2051. Clay County, Indiana
2052. Cleveland township, Indiana
2053. Columbia township, Indiana
2054. Connersville city, Indiana
2055. Connersville township, Indiana
2056. Coolspring township, Indiana
2057. Crawford County, Indiana
2058. Crawfordsville city, Indiana
2059. Danville town, Indiana
2060. Decatur County, Indiana
2061. Dyer town, Indiana
2062. East Chicago city, Indiana
2063. Eel township, Indiana
2064. Fall Creek township, Indiana
2065. Fayette County, Indiana
2066. Fountain County, Indiana
2067. Frankfort city, Indiana
2068. Franklin city, Indiana
2069. Franklin County, Indiana
2070. Franklin township, Indiana
2071. Fulton County, Indiana
2072. Georgetown township, Indiana
2073. Greencastle city, Indiana
2074. Greencastle township, Indiana
2075. Greenfield city, Indiana
2076. Greensburg city, Indiana
2077. Griffith town, Indiana
2078. Hanover township, Indiana
2079. Harris township, Indiana
2080. Harrison township, Indiana
2081. Henry township, Indiana
2082. Highland town, Indiana
2083. Hobart city, Indiana
2084. Honey Creek township, Indiana
2085. Huntington city, Indiana
2086. Huntington township, Indiana
2087. Jackson township, Indiana
2088. Jackson township, Indiana
2089. Jasper city, Indiana
2090. Jay County, Indiana
2091. Jefferson township, Indiana
2092. Jennings County, Indiana
2093. Keener township, Indiana

2094. La Porte city, Indiana
2095. Lake Station city, Indiana
2096. Lawrenceburg township, Indiana
2097. Lebanon city, Indiana
2098. Logansport city, Indiana
2099. Lost Creek township, Indiana
2100. Madison city, Indiana
2101. Madison township, Indiana
2102. Marion city, Indiana
2103. Martin County, Indiana
2104. Martinsville city, Indiana
2105. Michigan township, Indiana
2106. Mill township, Indiana
2107. Munster town, Indiana
2108. New Castle city, Indiana
2109. New Haven city, Indiana
2110. Newton County, Indiana
2111. Noble township, Indiana
2112. Orange County, Indiana
2113. Osolo township, Indiana
2114. Owen County, Indiana
2115. Parke County, Indiana
2116. Patoka township, Indiana
2117. Perry County, Indiana
2118. Perry township, Indiana
2119. Peru city, Indiana
2120. Peru township, Indiana
2121. Pigeon township, Indiana
2122. Pike County, Indiana
2123. Pipe Creek township, Indiana
2124. Pleasant township, Indiana
2125. Posey County, Indiana
2126. Pulaski County, Indiana
2127. Randolph County, Indiana
2128. Richland township, Indiana
2129. Ripley County, Indiana
2130. Rush County, Indiana
2131. Schererville town, Indiana
2132. Scott County, Indiana
2133. Seymour city, Indiana
2134. Shawswick township, Indiana
2135. Shelbyville city, Indiana
2136. Silver Creek township, Indiana
2137. Speedway town, Indiana
2138. Spencer County, Indiana
2139. St. John town, Indiana
2140. Starke County, Indiana
2141. Sugar Creek township, Indiana
2142. Sullivan County, Indiana
2143. Switzerland County, Indiana
2144. Tipton County, Indiana
2145. Troy township, Indiana
2146. Union township, Indiana
2147. Union township, Indiana
2148. Van Buren township, Indiana
2149. Vermillion County, Indiana
2150. Vernon township, Indiana
2151. Vincennes city, Indiana
2152. Vincennes township, Indiana
2153. Warsaw city, Indiana
2154. Washington city, Indiana
2155. Washington County, Indiana
2156. Washington township, Indiana
2157. Washington township, Indiana
2158. Washington township, Indiana
2159. Washington township, Indiana
2160. Wayne township, Indiana
2161. Wayne township, Indiana
2162. Wells County, Indiana
2163. Westchester township, Indiana
2164. White County, Indiana
2165. Winfield township, Indiana
2166. Yorktown town, Indiana
2167. Zionsville town, Indiana
2168. Ames city, Iowa *
2169. Ankeny city, Iowa *
2170. Bettendorf city, Iowa *
2171. Black Hawk County, Iowa *
2172. Cedar Falls city, Iowa *
2173. Cedar Rapids city, Iowa *
2174. Cerro Gordo County, Iowa *
2175. Clinton County, Iowa *
2176. Council Bluffs city, Iowa *
2177. Dallas County, Iowa *
2178. Davenport city, Iowa *
2179. Des Moines city, Iowa *
2180. Des Moines County, Iowa *
2181. Dubuque city, Iowa *
2182. Dubuque County, Iowa *
2183. Iowa City city, Iowa *
2184. Jasper County, Iowa *
2185. Johnson County, Iowa *
2186. Lee County, Iowa *
2187. Linn County, Iowa *
2188. Marion city, Iowa *
2189. Marion County, Iowa *
2190. Marshall County, Iowa *
2191. Muscatine County, Iowa *
2192. Polk County, Iowa *
2193. Pottawattamie County, Iowa *
2194. Scott County, Iowa *
2195. Sioux City city, Iowa *
2196. Sioux County, Iowa *
2197. Story County, Iowa *
2198. Urbandale city, Iowa *
2199. Wapello County, Iowa *
2200. Warren County, Iowa *
2201. Waterloo city, Iowa *
2202. Webster County, Iowa *
2203. West Des Moines city, Iowa *
2204. Woodbury County, Iowa *
2205. Allamakee County, Iowa

2206. Altoona city, Iowa
2207. Appanoose County, Iowa
2208. Benton County, Iowa
2209. Boone city, Iowa
2210. Boone County, Iowa
2211. Bremer County, Iowa
2212. Buchanan County, Iowa
2213. Buena Vista County, Iowa
2214. Burlington city, Iowa
2215. Butler County, Iowa
2216. Carroll County, Iowa
2217. Cass County, Iowa
2218. Cedar County, Iowa
2219. Cherokee County, Iowa
2220. Chickasaw County, Iowa
2221. Clay County, Iowa
2222. Clayton County, Iowa
2223. Clinton city, Iowa
2224. Clive city, Iowa
2225. Coralville city, Iowa
2226. Crawford County, Iowa
2227. Delaware County, Iowa
2228. Dickinson County, Iowa
2229. Fairfield city, Iowa
2230. Fayette County, Iowa
2231. Floyd County, Iowa
2232. Fort Dodge city, Iowa
2233. Fort Madison city, Iowa
2234. Franklin County, Iowa
2235. Grimes city, Iowa
2236. Grundy County, Iowa
2237. Guthrie County, Iowa
2238. Hamilton County, Iowa
2239. Hancock County, Iowa
2240. Hardin County, Iowa
2241. Harrison County, Iowa
2242. Henry County, Iowa
2243. Indianola city, Iowa
2244. Iowa County, Iowa
2245. Jackson County, Iowa
2246. Jefferson County, Iowa
2247. Johnston city, Iowa
2248. Jones County, Iowa
2249. Keokuk city, Iowa
2250. Keokuk County, Iowa
2251. Kossuth County, Iowa
2252. Le Mars city, Iowa
2253. Louisa County, Iowa
2254. Lyon County, Iowa
2255. Madison County, Iowa
2256. Mahaska County, Iowa
2257. Marshalltown city, Iowa
2258. Mason City city, Iowa
2259. Mills County, Iowa
2260. Mitchell County, Iowa
2261. Muscatine city, Iowa
2262. Newton city, Iowa
2263. North Liberty city, Iowa
2264. Norwalk city, Iowa
2265. O'Brien County, Iowa
2266. Oskaloosa city, Iowa
2267. Ottumwa city, Iowa
2268. Page County, Iowa
2269. Pella city, Iowa
2270. Pleasant Hill city, Iowa
2271. Plymouth County, Iowa
2272. Poweshiek County, Iowa
2273. Shelby County, Iowa
2274. Spencer city, Iowa
2275. Storm Lake city, Iowa
2276. Tama County, Iowa
2277. Union County, Iowa
2278. Washington County, Iowa
2279. Waukee city, Iowa
2280. Waverly city, Iowa
2281. Winnebago County, Iowa
2282. Winneshiek County, Iowa
2283. Wright County, Iowa
2284. Butler County, Kansas *
2285. Cowley County, Kansas *
2286. Crawford County, Kansas *
2287. Douglas County, Kansas *
2288. Finney County, Kansas *
2289. Ford County, Kansas *
2290. Geary County, Kansas *
2291. Harvey County, Kansas *
2292. Hutchinson city, Kansas *
2293. Johnson County, Kansas *
2294. Kansas City city / Wyandotte County, Kansas *
2295. Lawrence city, Kansas *
2296. Leavenworth city, Kansas *
2297. Leavenworth County, Kansas *
2298. Leawood city, Kansas *
2299. Lenexa city, Kansas *
2300. Lyon County, Kansas *
2301. Manhattan city, Kansas *
2302. Miami County, Kansas *
2303. Montgomery County, Kansas *
2304. Olathe city, Kansas *
2305. Overland Park city, Kansas *
2306. Reno County, Kansas *
2307. Riley County, Kansas *
2308. Salina city, Kansas *
2309. Saline County, Kansas *
2310. Sedgwick County, Kansas *
2311. Shawnee city, Kansas *
2312. Shawnee County, Kansas *
2313. Topeka city, Kansas *
2314. Wichita city, Kansas *
2315. Allen County, Kansas
2316. Andover city, Kansas

2317. Arkansas City city, Kansas
2318. Atchison city, Kansas
2319. Atchison County, Kansas
2320. Barton County, Kansas
2321. Bourbon County, Kansas
2322. Bruno township, Kansas
2323. Cherokee County, Kansas
2324. Derby city, Kansas
2325. Dickinson County, Kansas
2326. Dodge City city, Kansas
2327. El Dorado city, Kansas
2328. Ellis County, Kansas
2329. Emporia city, Kansas
2330. Fairmount township, Kansas
2331. Franklin County, Kansas
2332. Garden City city, Kansas
2333. Gardner city, Kansas
2334. Great Bend city, Kansas
2335. Hays city, Kansas
2336. Haysville city, Kansas
2337. Jackson County, Kansas
2338. Jefferson County, Kansas
2339. Junction City city, Kansas
2340. Labette County, Kansas
2341. Lansing city, Kansas
2342. Liberal city, Kansas
2343. Madison township, Kansas
2344. Marion County, Kansas
2345. McPherson city, Kansas
2346. McPherson County, Kansas
2347. Merriam city, Kansas
2348. Nemaha County, Kansas
2349. Neosho County, Kansas
2350. Newton city, Kansas
2351. Osage County, Kansas
2352. Ottawa city, Kansas
2353. Pittsburg city, Kansas
2354. Pottawatomie County, Kansas
2355. Prairie Village city, Kansas
2356. Riverside township, Kansas
2357. Rockford township, Kansas
2358. Seward County, Kansas
2359. Soldier township, Kansas
2360. Sumner County, Kansas
2361. Winfield city, Kansas
2362. Barren County, Kentucky *
2363. Boone County, Kentucky *
2364. Bowling Green city, Kentucky *
2365. Boyd County, Kentucky *
2366. Boyle County, Kentucky *
2367. Bullitt County, Kentucky *
2368. Calloway County, Kentucky *
2369. Campbell County, Kentucky *
2370. Christian County, Kentucky *
2371. Clark County, Kentucky *
2372. Covington city, Kentucky *
2373. Daviess County, Kentucky *
2374. Elizabethtown city, Kentucky *
2375. Florence city, Kentucky *
2376. Floyd County, Kentucky *
2377. Franklin County, Kentucky *
2378. Georgetown city, Kentucky *
2379. Graves County, Kentucky *
2380. Greenup County, Kentucky *
2381. Hardin County, Kentucky *
2382. Henderson County, Kentucky *
2383. Hopkins County, Kentucky *
2384. Hopkinsville city, Kentucky *
2385. Jessamine County, Kentucky *
2386. Kenton County, Kentucky *
2387. Knox County, Kentucky *
2388. Laurel County, Kentucky *
2389. Lexington-Fayette urban county, Kentucky *
2390. Louisville/Jefferson County metro government, Kentucky *
2391. Madison County, Kentucky *
2392. Marshall County, Kentucky *
2393. McCracken County, Kentucky *
2394. Muhlenberg County, Kentucky *
2395. Nelson County, Kentucky *
2396. Nicholasville city, Kentucky *
2397. Oldham County, Kentucky *
2398. Owensboro city, Kentucky *
2399. Pike County, Kentucky *
2400. Pulaski County, Kentucky *
2401. Richmond city, Kentucky *
2402. Scott County, Kentucky *
2403. Shelby County, Kentucky *
2404. Warren County, Kentucky *
2405. Whitley County, Kentucky *
2406. Adair County, Kentucky
2407. Allen County, Kentucky
2408. Anderson County, Kentucky
2409. Ashland city, Kentucky
2410. Bardstown city, Kentucky
2411. Bath County, Kentucky
2412. Bell County, Kentucky
2413. Berea city, Kentucky
2414. Bourbon County, Kentucky
2415. Breathitt County, Kentucky
2416. Breckinridge County, Kentucky
2417. Butler County, Kentucky
2418. Caldwell County, Kentucky
2419. Campbellsville city, Kentucky
2420. Carroll County, Kentucky
2421. Carter County, Kentucky
2422. Casey County, Kentucky
2423. Clay County, Kentucky
2424. Clinton County, Kentucky
2425. Danville city, Kentucky
2426. Edmonson County, Kentucky

2427. Erlanger city, Kentucky
2428. Estill County, Kentucky
2429. Fleming County, Kentucky
2430. Fort Thomas city, Kentucky
2431. Frankfort city, Kentucky
2432. Garrard County, Kentucky
2433. Glasgow city, Kentucky
2434. Grant County, Kentucky
2435. Grayson County, Kentucky
2436. Green County, Kentucky
2437. Harlan County, Kentucky
2438. Harrison County, Kentucky
2439. Hart County, Kentucky
2440. Henderson city, Kentucky
2441. Henry County, Kentucky
2442. Independence city, Kentucky
2443. Jackson County, Kentucky
2444. Jeffersontown city, Kentucky
2445. Johnson County, Kentucky
2446. Knott County, Kentucky
2447. Larue County, Kentucky
2448. Lawrence County, Kentucky
2449. Lawrenceburg city, Kentucky
2450. Letcher County, Kentucky
2451. Lewis County, Kentucky
2452. Lincoln County, Kentucky
2453. Logan County, Kentucky
2454. Lyndon city, Kentucky
2455. Madisonville city, Kentucky
2456. Magoffin County, Kentucky
2457. Marion County, Kentucky
2458. Martin County, Kentucky
2459. Mason County, Kentucky
2460. McCreary County, Kentucky
2461. Meade County, Kentucky
2462. Mercer County, Kentucky
2463. Metcalfe County, Kentucky
2464. Monroe County, Kentucky
2465. Montgomery County, Kentucky
2466. Morgan County, Kentucky
2467. Mount Washington city, Kentucky
2468. Murray city, Kentucky
2469. Newport city, Kentucky
2470. Ohio County, Kentucky
2471. Owen County, Kentucky
2472. Paducah city, Kentucky
2473. Pendleton County, Kentucky
2474. Perry County, Kentucky
2475. Powell County, Kentucky
2476. Radcliff city, Kentucky
2477. Rockcastle County, Kentucky
2478. Rowan County, Kentucky
2479. Russell County, Kentucky
2480. Shelbyville city, Kentucky
2481. Shepherdsville city, Kentucky
2482. Shively city, Kentucky
2483. Simpson County, Kentucky
2484. Somerset city, Kentucky
2485. Spencer County, Kentucky
2486. St. Matthews city, Kentucky
2487. Taylor County, Kentucky
2488. Todd County, Kentucky
2489. Trigg County, Kentucky
2490. Union County, Kentucky
2491. Washington County, Kentucky
2492. Wayne County, Kentucky
2493. Webster County, Kentucky
2494. Winchester city, Kentucky
2495. Woodford County, Kentucky
2496. Acadia Parish, Louisiana *
2497. Alexandria city, Louisiana *
2498. Ascension Parish, Louisiana *
2499. Avoyelles Parish, Louisiana *
2500. Baton Rouge city, Louisiana *
2501. Beauregard Parish, Louisiana *
2502. Bossier City city, Louisiana *
2503. Bossier Parish, Louisiana *
2504. Caddo Parish, Louisiana *
2505. Calcasieu Parish, Louisiana *
2506. East Baton Rouge Parish, Louisiana *
2507. Evangeline Parish, Louisiana *
2508. Iberia Parish, Louisiana *
2509. Iberville Parish, Louisiana *
2510. Jefferson Davis Parish, Louisiana *
2511. Jefferson Parish, Louisiana *
2512. Kenner city, Louisiana *
2513. Lafayette city, Louisiana *
2514. Lafayette Parish, Louisiana *
2515. Lafourche Parish, Louisiana *
2516. Lake Charles city, Louisiana *
2517. Lincoln Parish, Louisiana *
2518. Livingston Parish, Louisiana *
2519. Monroe city, Louisiana *
2520. Natchitoches Parish, Louisiana *
2521. New Orleans city / Orleans Parish, Louisiana *
2522. Ouachita Parish, Louisiana *
2523. Rapides Parish, Louisiana *
2524. Shreveport city, Louisiana *
2525. St. Bernard Parish, Louisiana *
2526. St. Charles Parish, Louisiana *
2527. St. John the Baptist Parish, Louisiana *
2528. St. Landry Parish, Louisiana *
2529. St. Martin Parish, Louisiana *
2530. St. Mary Parish, Louisiana *
2531. St. Tammany Parish, Louisiana *
2532. Tangipahoa Parish, Louisiana *
2533. Terrebonne Parish / Houma city, Louisiana *
2534. Vermilion Parish, Louisiana *
2535. Vernon Parish, Louisiana *
2536. Washington Parish, Louisiana *

2537. Webster Parish, Louisiana *
2538. Abbeville city, Louisiana
2539. Allen Parish, Louisiana
2540. Assumption Parish, Louisiana
2541. Baker city, Louisiana
2542. Bastrop city, Louisiana
2543. Bienville Parish, Louisiana
2544. Bogalusa city, Louisiana
2545. Broussard city, Louisiana
2546. Central city, Louisiana
2547. Claiborne Parish, Louisiana
2548. Concordia Parish, Louisiana
2549. Covington city, Louisiana
2550. Crowley city, Louisiana
2551. De Soto Parish, Louisiana
2552. DeRidder city, Louisiana
2553. East Feliciana Parish, Louisiana
2554. Franklin Parish, Louisiana
2555. Gonzales city, Louisiana
2556. Grant Parish, Louisiana
2557. Gretna city, Louisiana
2558. Hammond city, Louisiana
2559. Jackson Parish, Louisiana
2560. LaSalle Parish, Louisiana
2561. Madison Parish, Louisiana
2562. Mandeville city, Louisiana
2563. Minden city, Louisiana
2564. Morehouse Parish, Louisiana
2565. Morgan City city, Louisiana
2566. Natchitoches city, Louisiana
2567. New Iberia city, Louisiana
2568. Opelousas city, Louisiana
2569. Pineville city, Louisiana
2570. Plaquemines Parish, Louisiana
2571. Pointe Coupee Parish, Louisiana
2572. Richland Parish, Louisiana
2573. Ruston city, Louisiana
2574. Sabine Parish, Louisiana
2575. Slidell city, Louisiana
2576. St. Helena Parish, Louisiana
2577. St. James Parish, Louisiana
2578. Sulphur city, Louisiana
2579. Thibodaux city, Louisiana
2580. Union Parish, Louisiana
2581. West Baton Rouge Parish, Louisiana
2582. West Carroll Parish, Louisiana
2583. West Feliciana Parish, Louisiana
2584. West Monroe city, Louisiana
2585. Winn Parish, Louisiana
2586. Youngsville city, Louisiana
2587. Zachary city, Louisiana
2588. Androscoggin County, Maine *
2589. Aroostook County, Maine *
2590. Bangor city, Maine *
2591. Cumberland County, Maine *
2592. Franklin County, Maine *
2593. Hancock County, Maine *
2594. Kennebec County, Maine *
2595. Knox County, Maine *
2596. Lewiston city, Maine *
2597. Lincoln County, Maine *
2598. Oxford County, Maine *
2599. Penobscot County, Maine *
2600. Portland city, Maine *
2601. Sagadahoc County, Maine *
2602. Somerset County, Maine *
2603. Waldo County, Maine *
2604. Washington County, Maine *
2605. York County, Maine *
2606. Auburn city, Maine
2607. Augusta city, Maine
2608. Biddeford city, Maine
2609. Brunswick town, Maine
2610. Falmouth town, Maine
2611. Gorham town, Maine
2612. Kennebunk town, Maine
2613. Orono town, Maine
2614. Piscataquis County, Maine
2615. Saco city, Maine
2616. Sanford city, Maine
2617. Scarborough town, Maine
2618. South Portland city, Maine
2619. Standish town, Maine
2620. Waterville city, Maine
2621. Wells town, Maine
2622. Westbrook city, Maine
2623. Windham town, Maine
2624. York town, Maine
2625. Allegany County, Maryland *
2626. Annapolis city, Maryland *
2627. Anne Arundel County, Maryland *
2628. Baltimore city, Maryland *
2629. Baltimore County, Maryland *
2630. Bowie city, Maryland *
2631. Calvert County, Maryland *
2632. Caroline County, Maryland *
2633. Carroll County, Maryland *
2634. Cecil County, Maryland *
2635. Charles County, Maryland *
2636. College Park city, Maryland *
2637. Dorchester County, Maryland *
2638. Frederick city, Maryland *
2639. Frederick County, Maryland *
2640. Gaithersburg city, Maryland *
2641. Hagerstown city, Maryland *
2642. Harford County, Maryland *
2643. Howard County, Maryland *
2644. Montgomery County, Maryland *
2645. Prince George's County, Maryland *
2646. Queen Anne's County, Maryland *
2647. Rockville city, Maryland *
2648. Salisbury city, Maryland *

2649. St. Mary's County, Maryland *
2650. Talbot County, Maryland *
2651. Washington County, Maryland *
2652. Wicomico County, Maryland *
2653. Worcester County, Maryland *
2654. Aberdeen city, Maryland
2655. Bel Air town, Maryland
2656. Cambridge city, Maryland
2657. Cumberland city, Maryland
2658. Easton town, Maryland
2659. Elkton town, Maryland
2660. Garrett County, Maryland
2661. Greenbelt city, Maryland
2662. Havre de Grace city, Maryland
2663. Hyattsville city, Maryland
2664. Kent County, Maryland
2665. Laurel city, Maryland
2666. New Carrollton city, Maryland
2667. Somerset County, Maryland
2668. Takoma Park city, Maryland
2669. Westminster city, Maryland
2670. Amherst town, Massachusetts *
2671. Andover town, Massachusetts *
2672. Arlington town, Massachusetts *
2673. Attleboro city, Massachusetts *
2674. Barnstable County, Massachusetts *
2675. Barnstable Town city, Massachusetts *
2676. Beverly city, Massachusetts *
2677. Billerica town, Massachusetts *
2678. Boston city, Massachusetts *
2679. Braintree Town city, Massachusetts *
2680. Bristol County, Massachusetts *
2681. Brockton city, Massachusetts *
2682. Brookline town, Massachusetts *
2683. Cambridge city, Massachusetts *
2684. Chelmsford town, Massachusetts *
2685. Chelsea city, Massachusetts *
2686. Chicopee city, Massachusetts *
2687. Dartmouth town, Massachusetts *
2688. Dracut town, Massachusetts *
2689. Everett city, Massachusetts *
2690. Fall River city, Massachusetts *
2691. Falmouth town, Massachusetts *
2692. Fitchburg city, Massachusetts *
2693. Framingham city, Massachusetts *
2694. Franklin Town city, Massachusetts *
2695. Gloucester city, Massachusetts *
2696. Haverhill city, Massachusetts *
2697. Holyoke city, Massachusetts *
2698. Lawrence city, Massachusetts *
2699. Leominster city, Massachusetts *
2700. Lexington town, Massachusetts *
2701. Lowell city, Massachusetts *
2702. Lynn city, Massachusetts *
2703. Malden city, Massachusetts *
2704. Marlborough city, Massachusetts *
2705. Medford city, Massachusetts *
2706. Methuen Town city, Massachusetts *
2707. Natick town, Massachusetts *
2708. Needham town, Massachusetts *
2709. New Bedford city, Massachusetts *
2710. Newton city, Massachusetts *
2711. Norfolk County, Massachusetts *
2712. North Andover town, Massachusetts *
2713. Peabody city, Massachusetts *
2714. Pittsfield city, Massachusetts *
2715. Plymouth County, Massachusetts *
2716. Plymouth town, Massachusetts *
2717. Quincy city, Massachusetts *
2718. Randolph Town city, Massachusetts *
2719. Revere city, Massachusetts *
2720. Salem city, Massachusetts *
2721. Shrewsbury town, Massachusetts *
2722. Somerville city, Massachusetts *
2723. Springfield city, Massachusetts *
2724. Taunton city, Massachusetts *
2725. Tewksbury town, Massachusetts *
2726. Waltham city, Massachusetts *
2727. Watertown Town city, Massachusetts *
2728. Westfield city, Massachusetts *
2729. Weymouth Town city, Massachusetts *
2730. Woburn city, Massachusetts *
2731. Worcester city, Massachusetts *
2732. Abington town, Massachusetts
2733. Acton town, Massachusetts
2734. Acushnet town, Massachusetts
2735. Agawam Town city, Massachusetts
2736. Amesbury Town city, Massachusetts
2737. Ashland town, Massachusetts
2738. Athol town, Massachusetts
2739. Auburn town, Massachusetts
2740. Bedford town, Massachusetts
2741. Belchertown town, Massachusetts
2742. Bellingham town, Massachusetts
2743. Belmont town, Massachusetts
2744. Bourne town, Massachusetts
2745. Bridgewater Town city, Massachusetts
2746. Burlington town, Massachusetts
2747. Canton town, Massachusetts
2748. Carver town, Massachusetts
2749. Charlton town, Massachusetts
2750. Clinton town, Massachusetts
2751. Concord town, Massachusetts
2752. Danvers town, Massachusetts
2753. Dedham town, Massachusetts
2754. Dennis town, Massachusetts
2755. Dudley town, Massachusetts
2756. Dukes County, Massachusetts
2757. Duxbury town, Massachusetts
2758. East Bridgewater town, Massachusetts
2759. East Longmeadow town, Massachusetts
2760. Easthampton Town city, Massachusetts

2761. Easton town, Massachusetts
2762. Fairhaven town, Massachusetts
2763. Foxborough town, Massachusetts
2764. Gardner city, Massachusetts
2765. Grafton town, Massachusetts
2766. Greenfield Town city, Massachusetts
2767. Groton town, Massachusetts
2768. Hanover town, Massachusetts
2769. Hanson town, Massachusetts
2770. Harwich town, Massachusetts
2771. Hingham town, Massachusetts
2772. Holbrook town, Massachusetts
2773. Holden town, Massachusetts
2774. Holliston town, Massachusetts
2775. Hopkinton town, Massachusetts
2776. Hudson town, Massachusetts
2777. Hull town, Massachusetts
2778. Ipswich town, Massachusetts
2779. Kingston town, Massachusetts
2780. Lakeville town, Massachusetts
2781. Leicester town, Massachusetts
2782. Littleton town, Massachusetts
2783. Longmeadow town, Massachusetts
2784. Ludlow town, Massachusetts
2785. Lunenburg town, Massachusetts
2786. Lynnfield town, Massachusetts
2787. Mansfield town, Massachusetts
2788. Marblehead town, Massachusetts
2789. Marshfield town, Massachusetts
2790. Mashpee town, Massachusetts
2791. Maynard town, Massachusetts
2792. Medfield town, Massachusetts
2793. Medway town, Massachusetts
2794. Melrose city, Massachusetts
2795. Middleborough town, Massachusetts
2796. Middleton town, Massachusetts
2797. Milford town, Massachusetts
2798. Millbury town, Massachusetts
2799. Milton town, Massachusetts
2800. Nantucket town / Nantucket County, Massachusetts
2801. Newburyport city, Massachusetts
2802. Norfolk town, Massachusetts
2803. North Adams city, Massachusetts
2804. North Attleborough town, Massachusetts
2805. North Reading town, Massachusetts
2806. Northampton city, Massachusetts
2807. Northborough town, Massachusetts
2808. Northbridge town, Massachusetts
2809. Norton town, Massachusetts
2810. Norwell town, Massachusetts
2811. Norwood town, Massachusetts
2812. Oxford town, Massachusetts
2813. Palmer Town city, Massachusetts
2814. Pembroke town, Massachusetts
2815. Pepperell town, Massachusetts
2816. Raynham town, Massachusetts
2817. Reading town, Massachusetts
2818. Rehoboth town, Massachusetts
2819. Rockland town, Massachusetts
2820. Sandwich town, Massachusetts
2821. Saugus town, Massachusetts
2822. Scituate town, Massachusetts
2823. Seekonk town, Massachusetts
2824. Sharon town, Massachusetts
2825. Somerset town, Massachusetts
2826. South Hadley town, Massachusetts
2827. Southborough town, Massachusetts
2828. Southbridge Town city, Massachusetts
2829. Spencer town, Massachusetts
2830. Stoneham town, Massachusetts
2831. Stoughton town, Massachusetts
2832. Sudbury town, Massachusetts
2833. Swampscott town, Massachusetts
2834. Swansea town, Massachusetts
2835. Tyngsborough town, Massachusetts
2836. Uxbridge town, Massachusetts
2837. Wakefield town, Massachusetts
2838. Walpole town, Massachusetts
2839. Wareham town, Massachusetts
2840. Wayland town, Massachusetts
2841. Webster town, Massachusetts
2842. Wellesley town, Massachusetts
2843. West Springfield Town city, Massachusetts
2844. Westborough town, Massachusetts
2845. Westford town, Massachusetts
2846. Weston town, Massachusetts
2847. Westport town, Massachusetts
2848. Westwood town, Massachusetts
2849. Whitman town, Massachusetts
2850. Wilbraham town, Massachusetts
2851. Wilmington town, Massachusetts
2852. Winchendon town, Massachusetts
2853. Winchester town, Massachusetts
2854. Winthrop Town city, Massachusetts
2855. Wrentham town, Massachusetts
2856. Yarmouth town, Massachusetts
2857. Allegan County, Michigan *
2858. Ann Arbor city, Michigan *
2859. Barry County, Michigan *
2860. Battle Creek city, Michigan *
2861. Bay City city, Michigan *
2862. Bay County, Michigan *
2863. Bedford township, Michigan *
2864. Berrien County, Michigan *
2865. Bloomfield charter township, Michigan *
2866. Branch County, Michigan *
2867. Brownstown charter township, Michigan *
2868. Calhoun County, Michigan *
2869. Canton charter township, Michigan *
2870. Cass County, Michigan *
2871. Chesterfield township, Michigan *

2872. Chippewa County, Michigan *
2873. Clare County, Michigan *
2874. Clinton charter township, Michigan *
2875. Clinton County, Michigan *
2876. Commerce charter township, Michigan *
2877. Dearborn city, Michigan *
2878. Dearborn Heights city, Michigan *
2879. Delta charter township, Michigan *
2880. Delta County, Michigan *
2881. Detroit city, Michigan *
2882. East Lansing city, Michigan *
2883. Eastpointe city, Michigan *
2884. Eaton County, Michigan *
2885. Emmet County, Michigan *
2886. Farmington Hills city, Michigan *
2887. Flint charter township, Michigan *
2888. Flint city, Michigan *
2889. Genesee County, Michigan *
2890. Georgetown charter township, Michigan *
2891. Grand Blanc charter township, Michigan *
2892. Grand Rapids city, Michigan *
2893. Grand Traverse County, Michigan *
2894. Gratiot County, Michigan *
2895. Hillsdale County, Michigan *
2896. Holland charter township, Michigan *
2897. Holland city, Michigan *
2898. Houghton County, Michigan *
2899. Huron County, Michigan *
2900. Independence charter township, Michigan *
2901. Ingham County, Michigan *
2902. Ionia County, Michigan *
2903. Isabella County, Michigan *
2904. Jackson city, Michigan *
2905. Jackson County, Michigan *
2906. Kalamazoo city, Michigan *
2907. Kalamazoo County, Michigan *
2908. Kent County, Michigan *
2909. Kentwood city, Michigan *
2910. Lansing city, Michigan *
2911. Lapeer County, Michigan *
2912. Lenawee County, Michigan *
2913. Lincoln Park city, Michigan *
2914. Livingston County, Michigan *
2915. Livonia city, Michigan *
2916. Macomb County, Michigan *
2917. Macomb township, Michigan *
2918. Marquette County, Michigan *
2919. Mecosta County, Michigan *
2920. Meridian charter township, Michigan *
2921. Midland city, Michigan *
2922. Midland County, Michigan *
2923. Monroe County, Michigan *
2924. Montcalm County, Michigan *
2925. Muskegon city, Michigan *
2926. Muskegon County, Michigan *
2927. Newaygo County, Michigan *
2928. Novi city, Michigan *
2929. Oakland County, Michigan *
2930. Orion charter township, Michigan *
2931. Ottawa County, Michigan *
2932. Pittsfield charter township, Michigan *
2933. Plainfield charter township, Michigan *
2934. Pontiac city, Michigan *
2935. Portage city, Michigan *
2936. Redford charter township, Michigan *
2937. Rochester Hills city, Michigan *
2938. Roseville city, Michigan *
2939. Royal Oak city, Michigan *
2940. Saginaw charter township, Michigan *
2941. Saginaw city, Michigan *
2942. Saginaw County, Michigan *
2943. Sanilac County, Michigan *
2944. Shelby charter township, Michigan *
2945. Shiawassee County, Michigan *
2946. Southfield city, Michigan *
2947. St. Clair County, Michigan *
2948. St. Clair Shores city, Michigan *
2949. St. Joseph County, Michigan *
2950. Sterling Heights city, Michigan *
2951. Taylor city, Michigan *
2952. Troy city, Michigan *
2953. Tuscola County, Michigan *
2954. Van Buren County, Michigan *
2955. Warren city, Michigan *
2956. Washtenaw County, Michigan *
2957. Waterford charter township, Michigan *
2958. Wayne County, Michigan *
2959. West Bloomfield charter township, Michigan *
2960. Westland city, Michigan *
2961. Wexford County, Michigan *
2962. White Lake charter township, Michigan *
2963. Wyoming city, Michigan *
2964. Ypsilanti charter township, Michigan *
2965. Ada township, Michigan
2966. Adrian city, Michigan
2967. Alcona County, Michigan
2968. Algoma township, Michigan
2969. Allen Park city, Michigan
2970. Allendale charter township, Michigan
2971. Alpena County, Michigan
2972. Alpine township, Michigan
2973. Antrim County, Michigan
2974. Antwerp township, Michigan
2975. Arenac County, Michigan
2976. Auburn Hills city, Michigan
2977. Bangor charter township, Michigan
2978. Bath charter township, Michigan
2979. Benton charter township, Michigan
2980. Benzie County, Michigan
2981. Berkley city, Michigan
2982. Beverly Hills village, Michigan

2983. Big Rapids city, Michigan
2984. Birmingham city, Michigan
2985. Blackman charter township, Michigan
2986. Brandon charter township, Michigan
2987. Brighton township, Michigan
2988. Burton city, Michigan
2989. Byron township, Michigan
2990. Cadillac city, Michigan
2991. Caledonia township, Michigan
2992. Cannon township, Michigan
2993. Cascade charter township, Michigan
2994. Charlevoix County, Michigan
2995. Cheboygan County, Michigan
2996. Clawson city, Michigan
2997. Coldwater city, Michigan
2998. Comstock charter township, Michigan
2999. Cooper charter township, Michigan
3000. Crawford County, Michigan
3001. Davison township, Michigan
3002. Delhi charter township, Michigan
3003. DeWitt charter township, Michigan
3004. Dickinson County, Michigan
3005. East Bay township, Michigan
3006. East Grand Rapids city, Michigan
3007. Egelston township, Michigan
3008. Emmett charter township, Michigan
3009. Escanaba city, Michigan
3010. Farmington city, Michigan
3011. Fenton charter township, Michigan
3012. Fenton city, Michigan
3013. Ferndale city, Michigan
3014. Flat Rock city, Michigan
3015. Flushing charter township, Michigan
3016. Fort Gratiot charter township, Michigan
3017. Fraser city, Michigan
3018. Frenchtown township, Michigan
3019. Fruitport charter township, Michigan
3020. Gaines charter township, Michigan
3021. Garden City city, Michigan
3022. Garfield charter township, Michigan
3023. Genesee charter township, Michigan
3024. Genoa township, Michigan
3025. Gladwin County, Michigan
3026. Gogebic County, Michigan
3027. Grand Haven charter township, Michigan
3028. Grand Haven city, Michigan
3029. Grand Rapids charter township, Michigan
3030. Grandville city, Michigan
3031. Green Oak township, Michigan
3032. Grosse Ile township, Michigan
3033. Grosse Pointe Park city, Michigan
3034. Grosse Pointe Woods city, Michigan
3035. Hamburg township, Michigan
3036. Hamtramck city, Michigan
3037. Harper Woods city, Michigan
3038. Harrison charter township, Michigan
3039. Hartland township, Michigan
3040. Hazel Park city, Michigan
3041. Highland charter township, Michigan
3042. Highland Park city, Michigan
3043. Holly township, Michigan
3044. Huron charter township, Michigan
3045. Inkster city, Michigan
3046. Ionia city, Michigan
3047. Iosco County, Michigan
3048. Iron County, Michigan
3049. Kalamazoo charter township, Michigan
3050. Kalkaska County, Michigan
3051. Lake County, Michigan
3052. Leelanau County, Michigan
3053. Lenox township, Michigan
3054. Leoni township, Michigan
3055. Lincoln charter township, Michigan
3056. Lyon charter township, Michigan
3057. Mackinac County, Michigan
3058. Madison Heights city, Michigan
3059. Manistee County, Michigan
3060. Marion township, Michigan
3061. Marquette city, Michigan
3062. Mason County, Michigan
3063. Melvindale city, Michigan
3064. Menominee County, Michigan
3065. Milford charter township, Michigan
3066. Missaukee County, Michigan
3067. Monitor charter township, Michigan
3068. Monroe charter township, Michigan
3069. Monroe city, Michigan
3070. Mount Clemens city, Michigan
3071. Mount Morris township, Michigan
3072. Mount Pleasant city, Michigan
3073. Mundy township, Michigan
3074. Muskegon charter township, Michigan
3075. Muskegon Heights city, Michigan
3076. New Baltimore city, Michigan
3077. Niles city, Michigan
3078. Niles township, Michigan
3079. Northville township, Michigan
3080. Norton Shores city, Michigan
3081. Oak Park city, Michigan
3082. Oakland charter township, Michigan
3083. Oceana County, Michigan
3084. Oceola township, Michigan
3085. Ogemaw County, Michigan
3086. Osceola County, Michigan
3087. Oshtemo charter township, Michigan
3088. Otsego County, Michigan
3089. Owosso city, Michigan
3090. Oxford charter township, Michigan
3091. Park township, Michigan
3092. Plymouth charter township, Michigan
3093. Port Huron charter township, Michigan
3094. Port Huron city, Michigan

3095. Presque Isle County, Michigan
3096. Riverview city, Michigan
3097. Rochester city, Michigan
3098. Romulus city, Michigan
3099. Roscommon County, Michigan
3100. Sault Ste. Marie city, Michigan
3101. Scio township, Michigan
3102. South Lyon city, Michigan
3103. Southfield township, Michigan
3104. Southgate city, Michigan
3105. Spring Lake township, Michigan
3106. Springfield charter township, Michigan
3107. Sturgis city, Michigan
3108. Summit township, Michigan
3109. Superior charter township, Michigan
3110. Texas charter township, Michigan
3111. Thomas township, Michigan
3112. Traverse City city, Michigan
3113. Trenton city, Michigan
3114. Tyrone township, Michigan
3115. Union charter township, Michigan
3116. Van Buren charter township, Michigan
3117. Vienna charter township, Michigan
3118. Walker city, Michigan
3119. Washington township, Michigan
3120. Wayne city, Michigan
3121. Wixom city, Michigan
3122. Woodhaven city, Michigan
3123. Wyandotte city, Michigan
3124. Ypsilanti city, Michigan
3125. Zeeland charter township, Michigan
3126. Andover city, Minnesota *
3127. Anoka County, Minnesota *
3128. Apple Valley city, Minnesota *
3129. Becker County, Minnesota *
3130. Beltrami County, Minnesota *
3131. Benton County, Minnesota *
3132. Blaine city, Minnesota *
3133. Bloomington city, Minnesota *
3134. Blue Earth County, Minnesota *
3135. Brooklyn Center city, Minnesota *
3136. Brooklyn Park city, Minnesota *
3137. Burnsville city, Minnesota *
3138. Carlton County, Minnesota *
3139. Carver County, Minnesota *
3140. Chisago County, Minnesota *
3141. Clay County, Minnesota *
3142. Coon Rapids city, Minnesota *
3143. Cottage Grove city, Minnesota *
3144. Crow Wing County, Minnesota *
3145. Dakota County, Minnesota *
3146. Douglas County, Minnesota *
3147. Duluth city, Minnesota *
3148. Eagan city, Minnesota *
3149. Eden Prairie city, Minnesota *
3150. Edina city, Minnesota *
3151. Freeborn County, Minnesota *
3152. Goodhue County, Minnesota *
3153. Hennepin County, Minnesota *
3154. Inver Grove Heights city, Minnesota *
3155. Isanti County, Minnesota *
3156. Itasca County, Minnesota *
3157. Kandiyohi County, Minnesota *
3158. Lakeville city, Minnesota *
3159. Mankato city, Minnesota *
3160. Maple Grove city, Minnesota *
3161. Maplewood city, Minnesota *
3162. McLeod County, Minnesota *
3163. Minneapolis city, Minnesota *
3164. Minnetonka city, Minnesota *
3165. Moorhead city, Minnesota *
3166. Morrison County, Minnesota *
3167. Mower County, Minnesota *
3168. Nicollet County, Minnesota *
3169. Olmsted County, Minnesota *
3170. Otter Tail County, Minnesota *
3171. Plymouth city, Minnesota *
3172. Polk County, Minnesota *
3173. Ramsey County, Minnesota *
3174. Rice County, Minnesota *
3175. Richfield city, Minnesota *
3176. Rochester city, Minnesota *
3177. Roseville city, Minnesota *
3178. Savage city, Minnesota *
3179. Scott County, Minnesota *
3180. Shakopee city, Minnesota *
3181. Sherburne County, Minnesota *
3182. St. Cloud city, Minnesota *
3183. St. Louis County, Minnesota *
3184. St. Louis Park city, Minnesota *
3185. St. Paul city, Minnesota *
3186. Stearns County, Minnesota *
3187. Steele County, Minnesota *
3188. Washington County, Minnesota *
3189. Winona County, Minnesota *
3190. Woodbury city, Minnesota *
3191. Wright County, Minnesota *
3192. Aitkin County, Minnesota
3193. Albert Lea city, Minnesota
3194. Alexandria city, Minnesota
3195. Anoka city, Minnesota
3196. Arden Hills city, Minnesota
3197. Austin city, Minnesota
3198. Bemidji city, Minnesota
3199. Big Lake city, Minnesota
3200. Brainerd city, Minnesota
3201. Brown County, Minnesota
3202. Buffalo city, Minnesota
3203. Cass County, Minnesota
3204. Champlin city, Minnesota
3205. Chanhassen city, Minnesota
3206. Chaska city, Minnesota

3207. Chippewa County, Minnesota
3208. Cloquet city, Minnesota
3209. Columbia Heights city, Minnesota
3210. Cottonwood County, Minnesota
3211. Crystal city, Minnesota
3212. Dodge County, Minnesota
3213. East Bethel city, Minnesota
3214. Elk River city, Minnesota
3215. Fairmont city, Minnesota
3216. Faribault city, Minnesota
3217. Faribault County, Minnesota
3218. Farmington city, Minnesota
3219. Fergus Falls city, Minnesota
3220. Fillmore County, Minnesota
3221. Forest Lake city, Minnesota
3222. Fridley city, Minnesota
3223. Golden Valley city, Minnesota
3224. Grand Rapids city, Minnesota
3225. Ham Lake city, Minnesota
3226. Hastings city, Minnesota
3227. Hibbing city, Minnesota
3228. Hopkins city, Minnesota
3229. Houston County, Minnesota
3230. Hubbard County, Minnesota
3231. Hugo city, Minnesota
3232. Hutchinson city, Minnesota
3233. Kanabec County, Minnesota
3234. Koochiching County, Minnesota
3235. Lake County, Minnesota
3236. Le Sueur County, Minnesota
3237. Lino Lakes city, Minnesota
3238. Little Canada city, Minnesota
3239. Lyon County, Minnesota
3240. Marshall city, Minnesota
3241. Martin County, Minnesota
3242. Meeker County, Minnesota
3243. Mendota Heights city, Minnesota
3244. Mille Lacs County, Minnesota
3245. Monticello city, Minnesota
3246. Mounds View city, Minnesota
3247. New Brighton city, Minnesota
3248. New Hope city, Minnesota
3249. New Ulm city, Minnesota
3250. Nobles County, Minnesota
3251. North Branch city, Minnesota
3252. North Mankato city, Minnesota
3253. North St. Paul city, Minnesota
3254. Northfield city, Minnesota
3255. Oakdale city, Minnesota
3256. Otsego city, Minnesota
3257. Owatonna city, Minnesota
3258. Pennington County, Minnesota
3259. Pine County, Minnesota
3260. Pope County, Minnesota
3261. Prior Lake city, Minnesota
3262. Ramsey city, Minnesota
3263. Red Wing city, Minnesota
3264. Redwood County, Minnesota
3265. Renville County, Minnesota
3266. Robbinsdale city, Minnesota
3267. Rogers city, Minnesota
3268. Roseau County, Minnesota
3269. Rosemount city, Minnesota
3270. Sartell city, Minnesota
3271. Sauk Rapids city, Minnesota
3272. Shoreview city, Minnesota
3273. Sibley County, Minnesota
3274. South St. Paul city, Minnesota
3275. St. Michael city, Minnesota
3276. St. Peter city, Minnesota
3277. Stillwater city, Minnesota
3278. Todd County, Minnesota
3279. Vadnais Heights city, Minnesota
3280. Victoria city, Minnesota
3281. Wabasha County, Minnesota
3282. Waconia city, Minnesota
3283. Wadena County, Minnesota
3284. Waseca County, Minnesota
3285. Watonwan County, Minnesota
3286. West St. Paul city, Minnesota
3287. White Bear Lake city, Minnesota
3288. White Bear township, Minnesota
3289. Willmar city, Minnesota
3290. Winona city, Minnesota
3291. Worthington city, Minnesota
3292. Adams County, Mississippi *
3293. Alcorn County, Mississippi *
3294. Biloxi city, Mississippi *
3295. Bolivar County, Mississippi *
3296. DeSoto County, Mississippi *
3297. Forrest County, Mississippi *
3298. Gulfport city, Mississippi *
3299. Hancock County, Mississippi *
3300. Harrison County, Mississippi *
3301. Hattiesburg city, Mississippi *
3302. Hinds County, Mississippi *
3303. Jackson city, Mississippi *
3304. Jackson County, Mississippi *
3305. Jones County, Mississippi *
3306. Lafayette County, Mississippi *
3307. Lamar County, Mississippi *
3308. Lauderdale County, Mississippi *
3309. Lee County, Mississippi *
3310. Lincoln County, Mississippi *
3311. Lowndes County, Mississippi *
3312. Madison County, Mississippi *
3313. Marshall County, Mississippi *
3314. Meridian city, Mississippi *
3315. Monroe County, Mississippi *
3316. Oktibbeha County, Mississippi *
3317. Olive Branch city, Mississippi *
3318. Panola County, Mississippi *

3319. Pearl River County, Mississippi *
3320. Pike County, Mississippi *
3321. Pontotoc County, Mississippi *
3322. Rankin County, Mississippi *
3323. Southaven city, Mississippi *
3324. Tupelo city, Mississippi *
3325. Warren County, Mississippi *
3326. Washington County, Mississippi *
3327. Amite County, Mississippi
3328. Attala County, Mississippi
3329. Bay St. Louis city, Mississippi
3330. Brandon city, Mississippi
3331. Brookhaven city, Mississippi
3332. Byram city, Mississippi
3333. Calhoun County, Mississippi
3334. Canton city, Mississippi
3335. Chickasaw County, Mississippi
3336. Clarke County, Mississippi
3337. Clarksdale city, Mississippi
3338. Clay County, Mississippi
3339. Cleveland city, Mississippi
3340. Clinton city, Mississippi
3341. Coahoma County, Mississippi
3342. Columbus city, Mississippi
3343. Copiah County, Mississippi
3344. Corinth city, Mississippi
3345. Covington County, Mississippi
3346. D'Iberville city, Mississippi
3347. Gautier city, Mississippi
3348. George County, Mississippi
3349. Greene County, Mississippi
3350. Greenville city, Mississippi
3351. Greenwood city, Mississippi
3352. Grenada city, Mississippi
3353. Grenada County, Mississippi
3354. Hernando city, Mississippi
3355. Holmes County, Mississippi
3356. Horn Lake city, Mississippi
3357. Itawamba County, Mississippi
3358. Jasper County, Mississippi
3359. Jefferson Davis County, Mississippi
3360. Laurel city, Mississippi
3361. Lawrence County, Mississippi
3362. Leake County, Mississippi
3363. Leflore County, Mississippi
3364. Long Beach city, Mississippi
3365. Madison city, Mississippi
3366. Marion County, Mississippi
3367. McComb city, Mississippi
3368. Moss Point city, Mississippi
3369. Natchez city, Mississippi
3370. Neshoba County, Mississippi
3371. Newton County, Mississippi
3372. Noxubee County, Mississippi
3373. Ocean Springs city, Mississippi
3374. Oxford city, Mississippi
3375. Pascagoula city, Mississippi
3376. Pearl city, Mississippi
3377. Perry County, Mississippi
3378. Petal city, Mississippi
3379. Picayune city, Mississippi
3380. Prentiss County, Mississippi
3381. Ridgeland city, Mississippi
3382. Scott County, Mississippi
3383. Simpson County, Mississippi
3384. Smith County, Mississippi
3385. Starkville city, Mississippi
3386. Stone County, Mississippi
3387. Sunflower County, Mississippi
3388. Tallahatchie County, Mississippi
3389. Tate County, Mississippi
3390. Tippah County, Mississippi
3391. Tishomingo County, Mississippi
3392. Union County, Mississippi
3393. Vicksburg city, Mississippi
3394. Walthall County, Mississippi
3395. Wayne County, Mississippi
3396. West Point city, Mississippi
3397. Winston County, Mississippi
3398. Yalobusha County, Mississippi
3399. Yazoo City city, Mississippi
3400. Yazoo County, Mississippi
3401. Ballwin city, Missouri *
3402. Barry County, Missouri *
3403. Blue Springs city, Missouri *
3404. Boone County, Missouri *
3405. Buchanan County, Missouri *
3406. Butler County, Missouri *
3407. Callaway County, Missouri *
3408. Camden County, Missouri *
3409. Cape Girardeau city, Missouri *
3410. Cape Girardeau County, Missouri *
3411. Cass County, Missouri *
3412. Chesterfield city, Missouri *
3413. Christian County, Missouri *
3414. Clay County, Missouri *
3415. Cole County, Missouri *
3416. Columbia city, Missouri *
3417. Florissant city, Missouri *
3418. Franklin County, Missouri *
3419. Greene County, Missouri *
3420. Howell County, Missouri *
3421. Independence city, Missouri *
3422. Jackson County, Missouri *
3423. Jasper County, Missouri *
3424. Jefferson City city, Missouri *
3425. Jefferson County, Missouri *
3426. Johnson County, Missouri *
3427. Joplin city, Missouri *
3428. Kansas City city, Missouri *
3429. Laclede County, Missouri *
3430. Lafayette County, Missouri *

3431. Lawrence County, Missouri *
3432. Lee's Summit city, Missouri *
3433. Liberty city, Missouri *
3434. Lincoln County, Missouri *
3435. Newton County, Missouri *
3436. O'Fallon city, Missouri *
3437. Pettis County, Missouri *
3438. Phelps County, Missouri *
3439. Platte County, Missouri *
3440. Polk County, Missouri *
3441. Pulaski County, Missouri *
3442. Scott County, Missouri *
3443. Springfield city, Missouri *
3444. St. Charles city, Missouri *
3445. St. Charles County, Missouri *
3446. St. Francois County, Missouri *
3447. St. Joseph city, Missouri *
3448. St. Louis city, Missouri *
3449. St. Louis County, Missouri *
3450. St. Peters city, Missouri *
3451. Stone County, Missouri *
3452. Taney County, Missouri *
3453. University City city, Missouri *
3454. Warren County, Missouri *
3455. Webster County, Missouri *
3456. Wentzville city, Missouri *
3457. Wildwood city, Missouri *
3458. Adair County, Missouri
3459. Andrew County, Missouri
3460. Arnold city, Missouri
3461. Audrain County, Missouri
3462. Barton County, Missouri
3463. Bates County, Missouri
3464. Bellefontaine Neighbors city, Missouri
3465. Belton city, Missouri
3466. Benton County, Missouri
3467. Bolivar city, Missouri
3468. Bollinger County, Missouri
3469. Branson city, Missouri
3470. Bridgeton city, Missouri
3471. Carthage city, Missouri
3472. Cedar County, Missouri
3473. Clayton city, Missouri
3474. Clinton County, Missouri
3475. Cooper County, Missouri
3476. Crawford County, Missouri
3477. Crestwood city, Missouri
3478. Creve Coeur city, Missouri
3479. Dallas County, Missouri
3480. Dardenne Prairie city, Missouri
3481. DeKalb County, Missouri
3482. Dent County, Missouri
3483. Douglas County, Missouri
3484. Dunklin County, Missouri
3485. Eureka city, Missouri
3486. Excelsior Springs city, Missouri
3487. Farmington city, Missouri
3488. Ferguson city, Missouri
3489. Festus city, Missouri
3490. Fulton city, Missouri
3491. Gasconade County, Missouri
3492. Gladstone city, Missouri
3493. Grain Valley city, Missouri
3494. Grandview city, Missouri
3495. Hannibal city, Missouri
3496. Harrisonville city, Missouri
3497. Hazelwood city, Missouri
3498. Henry County, Missouri
3499. Howard County, Missouri
3500. Independence township, Missouri
3501. Iron County, Missouri
3502. Jackson city, Missouri
3503. Jennings city, Missouri
3504. Kearney city, Missouri
3505. Kennett city, Missouri
3506. Kirksville city, Missouri
3507. Kirkwood city, Missouri
3508. Lake St. Louis city, Missouri
3509. Lebanon city, Missouri
3510. Liberty township, Missouri
3511. Linn County, Missouri
3512. Livingston County, Missouri
3513. Macon County, Missouri
3514. Madison County, Missouri
3515. Manchester city, Missouri
3516. Marion County, Missouri
3517. Marshall city, Missouri
3518. Maryland Heights city, Missouri
3519. Maryville city, Missouri
3520. McDonald County, Missouri
3521. Mexico city, Missouri
3522. Miller County, Missouri
3523. Mississippi County, Missouri
3524. Moberly city, Missouri
3525. Moniteau County, Missouri
3526. Montgomery County, Missouri
3527. Morgan County, Missouri
3528. Neosho city, Missouri
3529. New Madrid County, Missouri
3530. Nixa city, Missouri
3531. Nodaway County, Missouri
3532. Oregon County, Missouri
3533. Osage County, Missouri
3534. Overland city, Missouri
3535. Ozark city, Missouri
3536. Pemiscot County, Missouri
3537. Perry County, Missouri
3538. Pike County, Missouri
3539. Polk township, Missouri
3540. Poplar Bluff city, Missouri
3541. Ralls County, Missouri
3542. Randolph County, Missouri

3543. Ray County, Missouri
3544. Raymore city, Missouri
3545. Raytown city, Missouri
3546. Republic city, Missouri
3547. Ripley County, Missouri
3548. Rolla city, Missouri
3549. Saline County, Missouri
3550. Sedalia city, Missouri
3551. Sikeston city, Missouri
3552. Smithville city, Missouri
3553. St. Ann city, Missouri
3554. Ste. Genevieve County, Missouri
3555. Stoddard County, Missouri
3556. Texas County, Missouri
3557. Town and Country city, Missouri
3558. Troy city, Missouri
3559. Union city, Missouri
3560. Vernon County, Missouri
3561. Warrensburg city, Missouri
3562. Washington city, Missouri
3563. Washington County, Missouri
3564. Wayne County, Missouri
3565. Webb City city, Missouri
3566. Webster Groves city, Missouri
3567. West Plains city, Missouri
3568. Wright County, Missouri
3569. Billings city, Montana *
3570. Bozeman city, Montana *
3571. Butte-Silver Bow, Montana *
3572. Cascade County, Montana *
3573. Flathead County, Montana *
3574. Gallatin County, Montana *
3575. Great Falls city, Montana *
3576. Helena city, Montana *
3577. Lake County, Montana *
3578. Lewis and Clark County, Montana *
3579. Missoula city, Montana *
3580. Missoula County, Montana *
3581. Ravalli County, Montana *
3582. Yellowstone County, Montana *
3583. Big Horn County, Montana
3584. Carbon County, Montana
3585. Custer County, Montana
3586. Fergus County, Montana
3587. Glacier County, Montana
3588. Hill County, Montana
3589. Jefferson County, Montana
3590. Kalispell city, Montana
3591. Lincoln County, Montana
3592. Park County, Montana
3593. Richland County, Montana
3594. Roosevelt County, Montana
3595. Sanders County, Montana
3596. Adams County, Nebraska *
3597. Bellevue city, Nebraska *
3598. Buffalo County, Nebraska *
3599. Dodge County, Nebraska *
3600. Douglas County, Nebraska *
3601. Grand Island city, Nebraska *
3602. Hall County, Nebraska *
3603. Kearney city, Nebraska *
3604. Lancaster County, Nebraska *
3605. Lincoln city, Nebraska *
3606. Lincoln County, Nebraska *
3607. Madison County, Nebraska *
3608. Omaha city, Nebraska *
3609. Platte County, Nebraska *
3610. Sarpy County, Nebraska *
3611. Scotts Bluff County, Nebraska *
3612. Beatrice city, Nebraska
3613. Box Butte County, Nebraska
3614. Cass County, Nebraska
3615. Colfax County, Nebraska
3616. Columbus city, Nebraska
3617. Custer County, Nebraska
3618. Dakota County, Nebraska
3619. Dawson County, Nebraska
3620. Fremont city, Nebraska
3621. Gage County, Nebraska
3622. Hastings city, Nebraska
3623. Holt County, Nebraska
3624. La Vista city, Nebraska
3625. Lexington city, Nebraska
3626. Norfolk city, Nebraska
3627. North Platte city, Nebraska
3628. Otoe County, Nebraska
3629. Papillion city, Nebraska
3630. Red Willow County, Nebraska
3631. Saline County, Nebraska
3632. Saunders County, Nebraska
3633. Scottsbluff city, Nebraska
3634. Seward County, Nebraska
3635. South Sioux City city, Nebraska
3636. Washington County, Nebraska
3637. York County, Nebraska
3638. Carson City, Nevada *
3639. Clark County, Nevada *
3640. Douglas County, Nevada *
3641. Elko County, Nevada *
3642. Henderson city, Nevada *
3643. Las Vegas city, Nevada *
3644. Lyon County, Nevada *
3645. North Las Vegas city, Nevada *
3646. Nye County, Nevada *
3647. Reno city, Nevada *
3648. Sparks city, Nevada *
3649. Washoe County, Nevada *
3650. Boulder City city, Nevada
3651. Churchill County, Nevada
3652. Elko city, Nevada
3653. Fernley city, Nevada
3654. Humboldt County, Nevada

3655. Mesquite city, Nevada
3656. Belknap County, New Hampshire *
3657. Carroll County, New Hampshire *
3658. Cheshire County, New Hampshire *
3659. Concord city, New Hampshire *
3660. Coos County, New Hampshire *
3661. Derry town, New Hampshire *
3662. Dover city, New Hampshire *
3663. Grafton County, New Hampshire *
3664. Hillsborough County, New Hampshire *
3665. Manchester city, New Hampshire *
3666. Merrimack County, New Hampshire *
3667. Nashua city, New Hampshire *
3668. Rochester city, New Hampshire *
3669. Rockingham County, New Hampshire *
3670. Strafford County, New Hampshire *
3671. Sullivan County, New Hampshire *
3672. Amherst town, New Hampshire
3673. Bedford town, New Hampshire
3674. Berlin city, New Hampshire
3675. Claremont city, New Hampshire
3676. Conway town, New Hampshire
3677. Durham town, New Hampshire
3678. Exeter town, New Hampshire
3679. Goffstown town, New Hampshire
3680. Hampton town, New Hampshire
3681. Hanover town, New Hampshire
3682. Hooksett town, New Hampshire
3683. Hudson town, New Hampshire
3684. Keene city, New Hampshire
3685. Laconia city, New Hampshire
3686. Lebanon city, New Hampshire
3687. Londonderry town, New Hampshire
3688. Merrimack town, New Hampshire
3689. Milford town, New Hampshire
3690. Pelham town, New Hampshire
3691. Portsmouth city, New Hampshire
3692. Raymond town, New Hampshire
3693. Salem town, New Hampshire
3694. Somersworth city, New Hampshire
3695. Windham town, New Hampshire
3696. Atlantic City city, New Jersey *
3697. Atlantic County, New Jersey *
3698. Bayonne city, New Jersey *
3699. Belleville township, New Jersey *
3700. Bergen County, New Jersey *
3701. Berkeley township, New Jersey *
3702. Bloomfield township, New Jersey *
3703. Brick township, New Jersey *
3704. Bridgewater township, New Jersey *
3705. Burlington County, New Jersey *
3706. Camden city, New Jersey *
3707. Camden County, New Jersey *
3708. Cape May County, New Jersey *
3709. Cherry Hill township, New Jersey *
3710. City of Orange township, New Jersey *
3711. Clifton city, New Jersey *
3712. Cumberland County, New Jersey *
3713. Deptford township, New Jersey *
3714. East Brunswick township, New Jersey *
3715. East Orange city, New Jersey *
3716. Edison township, New Jersey *
3717. Egg Harbor township, New Jersey *
3718. Elizabeth city, New Jersey *
3719. Essex County, New Jersey *
3720. Evesham township, New Jersey *
3721. Ewing township, New Jersey *
3722. Fair Lawn borough, New Jersey *
3723. Fort Lee borough, New Jersey *
3724. Franklin township, New Jersey *
3725. Freehold township, New Jersey *
3726. Galloway township, New Jersey *
3727. Garfield city, New Jersey *
3728. Gloucester County, New Jersey *
3729. Gloucester township, New Jersey *
3730. Hackensack city, New Jersey *
3731. Hamilton township, New Jersey *
3732. Hillsborough township, New Jersey *
3733. Hoboken city, New Jersey *
3734. Howell township, New Jersey *
3735. Hudson County, New Jersey *
3736. Hunterdon County, New Jersey *
3737. Irvington township, New Jersey *
3738. Jackson township, New Jersey *
3739. Jersey City city, New Jersey *
3740. Kearny town, New Jersey *
3741. Lakewood township, New Jersey *
3742. Lawrence township, New Jersey *
3743. Linden city, New Jersey *
3744. Livingston township, New Jersey *
3745. Long Branch city, New Jersey *
3746. Manalapan township, New Jersey *
3747. Manchester township, New Jersey *
3748. Marlboro township, New Jersey *
3749. Mercer County, New Jersey *
3750. Middlesex County, New Jersey *
3751. Middletown township, New Jersey *
3752. Monmouth County, New Jersey *
3753. Monroe township, New Jersey *
3754. Monroe township, New Jersey *
3755. Montclair township, New Jersey *
3756. Morris County, New Jersey *
3757. Mount Laurel township, New Jersey *
3758. New Brunswick city, New Jersey *
3759. Newark city, New Jersey *
3760. North Bergen township, New Jersey *
3761. North Brunswick township, New Jersey *
3762. Ocean County, New Jersey *
3763. Old Bridge township, New Jersey *
3764. Parsippany-Troy Hills township, New Jersey *
3765. Passaic city, New Jersey *

3766. Passaic County, New Jersey *
3767. Paterson city, New Jersey *
3768. Pennsauken township, New Jersey *
3769. Perth Amboy city, New Jersey *
3770. Piscataway township, New Jersey *
3771. Plainfield city, New Jersey *
3772. Princeton, New Jersey *
3773. Salem County, New Jersey *
3774. Sayreville borough, New Jersey *
3775. Somerset County, New Jersey *
3776. South Brunswick township, New Jersey *
3777. Sussex County, New Jersey *
3778. Teaneck township, New Jersey *
3779. Toms River township, New Jersey *
3780. Trenton city, New Jersey *
3781. Union City city, New Jersey *
3782. Union County, New Jersey *
3783. Union township, New Jersey *
3784. Vineland city, New Jersey *
3785. Warren County, New Jersey *
3786. Washington township, New Jersey *
3787. Wayne township, New Jersey *
3788. West New York town, New Jersey *
3789. West Orange township, New Jersey *
3790. Willingboro township, New Jersey *
3791. Winslow township, New Jersey *
3792. Woodbridge township, New Jersey *
3793. Aberdeen township, New Jersey
3794. Asbury Park city, New Jersey
3795. Barnegat township, New Jersey
3796. Beachwood borough, New Jersey
3797. Bellmawr borough, New Jersey
3798. Bergenfield borough, New Jersey
3799. Berkeley Heights township, New Jersey
3800. Bernards township, New Jersey
3801. Bordentown township, New Jersey
3802. Bound Brook borough, New Jersey
3803. Branchburg township, New Jersey
3804. Bridgeton city, New Jersey
3805. Burlington township, New Jersey
3806. Carteret borough, New Jersey
3807. Cedar Grove township, New Jersey
3808. Chatham township, New Jersey
3809. Cinnaminson township, New Jersey
3810. Clark township, New Jersey
3811. Cliffside Park borough, New Jersey
3812. Clinton township, New Jersey
3813. Collingswood borough, New Jersey
3814. Cranford township, New Jersey
3815. Delran township, New Jersey
3816. Denville township, New Jersey
3817. Dover town, New Jersey
3818. Dumont borough, New Jersey
3819. East Greenwich township, New Jersey
3820. East Hanover township, New Jersey
3821. East Windsor township, New Jersey
3822. Eatontown borough, New Jersey
3823. Edgewater borough, New Jersey
3824. Elmwood Park borough, New Jersey
3825. Englewood city, New Jersey
3826. Fairview borough, New Jersey
3827. Florence township, New Jersey
3828. Florham Park borough, New Jersey
3829. Franklin Lakes borough, New Jersey
3830. Franklin township, New Jersey
3831. Freehold borough, New Jersey
3832. Glassboro borough, New Jersey
3833. Glen Rock borough, New Jersey
3834. Gloucester City city, New Jersey
3835. Guttenberg town, New Jersey
3836. Haddon township, New Jersey
3837. Haddonfield borough, New Jersey
3838. Hamilton township, New Jersey
3839. Hammonton town, New Jersey
3840. Hanover township, New Jersey
3841. Harrison town, New Jersey
3842. Harrison township, New Jersey
3843. Hasbrouck Heights borough, New Jersey
3844. Hawthorne borough, New Jersey
3845. Hazlet township, New Jersey
3846. Highland Park borough, New Jersey
3847. Hillsdale borough, New Jersey
3848. Hillside township, New Jersey
3849. Holmdel township, New Jersey
3850. Hopatcong borough, New Jersey
3851. Hopewell township, New Jersey
3852. Jefferson township, New Jersey
3853. Lacey township, New Jersey
3854. Lincoln Park borough, New Jersey
3855. Lindenwold borough, New Jersey
3856. Little Egg Harbor township, New Jersey
3857. Little Falls township, New Jersey
3858. Little Ferry borough, New Jersey
3859. Lodi borough, New Jersey
3860. Lower township, New Jersey
3861. Lumberton township, New Jersey
3862. Lyndhurst township, New Jersey
3863. Madison borough, New Jersey
3864. Mahwah township, New Jersey
3865. Mantua township, New Jersey
3866. Manville borough, New Jersey
3867. Maple Shade township, New Jersey
3868. Maplewood township, New Jersey
3869. Medford township, New Jersey
3870. Metuchen borough, New Jersey
3871. Middle township, New Jersey
3872. Middlesex borough, New Jersey
3873. Millburn township, New Jersey
3874. Millstone township, New Jersey
3875. Millville city, New Jersey
3876. Montgomery township, New Jersey
3877. Montville township, New Jersey

3878. Moorestown township, New Jersey
3879. Morris township, New Jersey
3880. Morristown town, New Jersey
3881. Mount Olive township, New Jersey
3882. Neptune township, New Jersey
3883. New Milford borough, New Jersey
3884. New Providence borough, New Jersey
3885. North Arlington borough, New Jersey
3886. North Plainfield borough, New Jersey
3887. Nutley township, New Jersey
3888. Oakland borough, New Jersey
3889. Ocean City city, New Jersey
3890. Ocean township, New Jersey
3891. Palisades Park borough, New Jersey
3892. Paramus borough, New Jersey
3893. Pemberton township, New Jersey
3894. Pennsville township, New Jersey
3895. Pequannock township, New Jersey
3896. Phillipsburg town, New Jersey
3897. Pine Hill borough, New Jersey
3898. Plainsboro township, New Jersey
3899. Pleasantville city, New Jersey
3900. Point Pleasant borough, New Jersey
3901. Pompton Lakes borough, New Jersey
3902. Rahway city, New Jersey
3903. Ramsey borough, New Jersey
3904. Randolph township, New Jersey
3905. Raritan township, New Jersey
3906. Readington township, New Jersey
3907. Red Bank borough, New Jersey
3908. Ridgefield borough, New Jersey
3909. Ridgefield Park village, New Jersey
3910. Ridgewood village, New Jersey
3911. Ringwood borough, New Jersey
3912. River Edge borough, New Jersey
3913. Robbinsville township, New Jersey
3914. Rockaway township, New Jersey
3915. Roselle borough, New Jersey
3916. Roselle Park borough, New Jersey
3917. Roxbury township, New Jersey
3918. Rutherford borough, New Jersey
3919. Saddle Brook township, New Jersey
3920. Scotch Plains township, New Jersey
3921. Secaucus town, New Jersey
3922. Somers Point city, New Jersey
3923. Somerville borough, New Jersey
3924. South Orange Village township, New Jersey
3925. South Plainfield borough, New Jersey
3926. South River borough, New Jersey
3927. Southampton township, New Jersey
3928. Sparta township, New Jersey
3929. Springfield township, New Jersey
3930. Stafford township, New Jersey
3931. Summit city, New Jersey
3932. Tenafly borough, New Jersey
3933. Tinton Falls borough, New Jersey
3934. Totowa borough, New Jersey
3935. Upper township, New Jersey
3936. Vernon township, New Jersey
3937. Verona township, New Jersey
3938. Voorhees township, New Jersey
3939. Waldwick borough, New Jersey
3940. Wall township, New Jersey
3941. Wallington borough, New Jersey
3942. Wanaque borough, New Jersey
3943. Wantage township, New Jersey
3944. Warren township, New Jersey
3945. Washington township, New Jersey
3946. Waterford township, New Jersey
3947. Weehawken township, New Jersey
3948. West Caldwell township, New Jersey
3949. West Deptford township, New Jersey
3950. West Milford township, New Jersey
3951. West Windsor township, New Jersey
3952. Westfield town, New Jersey
3953. Westwood borough, New Jersey
3954. Woodland Park borough, New Jersey
3955. Woolwich township, New Jersey
3956. Wyckoff township, New Jersey
3957. Alamogordo city, New Mexico *
3958. Albuquerque city, New Mexico *
3959. Bernalillo County, New Mexico *
3960. Chaves County, New Mexico *
3961. Clovis city, New Mexico *
3962. Curry County, New Mexico *
3963. Doña Ana County, New Mexico *
3964. Eddy County, New Mexico *
3965. Farmington city, New Mexico *
3966. Hobbs city, New Mexico *
3967. Las Cruces city, New Mexico *
3968. Lea County, New Mexico *
3969. McKinley County, New Mexico *
3970. Otero County, New Mexico *
3971. Rio Arriba County, New Mexico *
3972. Rio Rancho city, New Mexico *
3973. Roswell city, New Mexico *
3974. San Juan County, New Mexico *
3975. Sandoval County, New Mexico *
3976. Santa Fe city, New Mexico *
3977. Santa Fe County, New Mexico *
3978. Taos County, New Mexico *
3979. Valencia County, New Mexico *
3980. Artesia city, New Mexico
3981. Bernalillo town, New Mexico
3982. Carlsbad city, New Mexico
3983. Cibola County, New Mexico
3984. Colfax County, New Mexico
3985. Deming city, New Mexico
3986. Española city, New Mexico
3987. Gallup city, New Mexico
3988. Grant County, New Mexico
3989. Las Vegas city, New Mexico

3990. Lincoln County, New Mexico
3991. Los Alamos County, New Mexico
3992. Los Lunas village, New Mexico
3993. Lovington city, New Mexico
3994. Luna County, New Mexico
3995. Portales city, New Mexico
3996. Roosevelt County, New Mexico
3997. San Miguel County, New Mexico
3998. Sierra County, New Mexico
3999. Socorro County, New Mexico
4000. Sunland Park city, New Mexico
4001. Torrance County, New Mexico
4002. Albany city, New York *
4003. Albany County, New York *
4004. Allegany County, New York *
4005. Amherst town, New York *
4006. Babylon town, New York *
4007. Bethlehem town, New York *
4008. Binghamton city, New York *
4009. Brighton town, New York *
4010. Brookhaven town, New York *
4011. Broome County, New York *
4012. Buffalo city, New York *
4013. Carmel town, New York *
4014. Cattaraugus County, New York *
4015. Cayuga County, New York *
4016. Chautauqua County, New York *
4017. Cheektowaga town, New York *
4018. Chemung County, New York *
4019. Chenango County, New York *
4020. Cicero town, New York *
4021. Clarence town, New York *
4022. Clarkstown town, New York *
4023. Clay town, New York *
4024. Clifton Park town, New York *
4025. Clinton County, New York *
4026. Colonie town, New York *
4027. Columbia County, New York *
4028. Cortland County, New York *
4029. Cortlandt town, New York *
4030. Delaware County, New York *
4031. Dutchess County, New York *
4032. Eastchester town, New York *
4033. Erie County, New York *
4034. Essex County, New York *
4035. Franklin County, New York *
4036. Freeport village, New York *
4037. Fulton County, New York *
4038. Genesee County, New York *
4039. Greece town, New York *
4040. Greenburgh town, New York *
4041. Greene County, New York *
4042. Guilderland town, New York *
4043. Hamburg town, New York *
4044. Haverstraw town, New York *
4045. Hempstead town, New York *
4046. Hempstead village, New York *
4047. Henrietta town, New York *
4048. Herkimer County, New York *
4049. Huntington town, New York *
4050. Irondequoit town, New York *
4051. Islip town, New York *
4052. Ithaca city, New York *
4053. Jefferson County, New York *
4054. Lancaster town, New York *
4055. Livingston County, New York *
4056. Long Beach city, New York *
4057. Madison County, New York *
4058. Manlius town, New York *
4059. Monroe County, New York *
4060. Montgomery County, New York *
4061. Mount Pleasant town, New York *
4062. Mount Vernon city, New York *
4063. Nassau County, New York *
4064. New Rochelle city, New York *
4065. New York city / Bronx County / Kings County / New York County / Queens County / Richmond County, New York *
4066. Newburgh town, New York *
4067. Niagara County, New York *
4068. Niagara Falls city, New York *
4069. North Hempstead town, New York *
4070. North Tonawanda city, New York *
4071. Oneida County, New York *
4072. Onondaga County, New York *
4073. Ontario County, New York *
4074. Orange County, New York *
4075. Orangetown town, New York *
4076. Orleans County, New York *
4077. Ossining town, New York *
4078. Oswego County, New York *
4079. Otsego County, New York *
4080. Oyster Bay town, New York *
4081. Penfield town, New York *
4082. Perinton town, New York *
4083. Poughkeepsie city, New York *
4084. Poughkeepsie town, New York *
4085. Putnam County, New York *
4086. Ramapo town, New York *
4087. Rensselaer County, New York *
4088. Riverhead town, New York *
4089. Rochester city, New York *
4090. Rockland County, New York *
4091. Rome city, New York *
4092. Rye town, New York *
4093. Salina town, New York *
4094. Saratoga County, New York *
4095. Schenectady city, New York *
4096. Schenectady County, New York *
4097. Schoharie County, New York *
4098. Seneca County, New York *
4099. Smithtown town, New York *

4100. Southampton town, New York *
4101. Spring Valley village, New York *
4102. St. Lawrence County, New York *
4103. Steuben County, New York *
4104. Suffolk County, New York *
4105. Sullivan County, New York *
4106. Syracuse city, New York *
4107. Tioga County, New York *
4108. Tompkins County, New York *
4109. Tonawanda town, New York *
4110. Troy city, New York *
4111. Ulster County, New York *
4112. Union town, New York *
4113. Utica city, New York *
4114. Valley Stream village, New York *
4115. Warren County, New York *
4116. Warwick town, New York *
4117. Washington County, New York *
4118. Wayne County, New York *
4119. Webster town, New York *
4120. West Seneca town, New York *
4121. Westchester County, New York *
4122. White Plains city, New York *
4123. Wyoming County, New York *
4124. Yonkers city, New York *
4125. Yorktown town, New York *
4126. Amsterdam city, New York
4127. Arcadia town, New York
4128. Auburn city, New York
4129. Aurora town, New York
4130. Babylon village, New York
4131. Ballston town, New York
4132. Batavia city, New York
4133. Bath town, New York
4134. Beacon city, New York
4135. Bedford town, New York
4136. Beekman town, New York
4137. Blooming Grove town, New York
4138. Brunswick town, New York
4139. Camillus town, New York
4140. Canandaigua city, New York
4141. Canandaigua town, New York
4142. Canton town, New York
4143. Catskill town, New York
4144. Chenango town, New York
4145. Chester town, New York
4146. Chili town, New York
4147. Cohoes city, New York
4148. Corning city, New York
4149. Cornwall town, New York
4150. Cortland city, New York
4151. De Witt town, New York
4152. Depew village, New York
4153. Dobbs Ferry village, New York
4154. Dryden town, New York
4155. Dunkirk city, New York
4156. East Fishkill town, New York
4157. East Greenbush town, New York
4158. East Hampton town, New York
4159. Elma town, New York
4160. Elmira city, New York
4161. Endicott village, New York
4162. Evans town, New York
4163. Fallsburg town, New York
4164. Farmington town, New York
4165. Fishkill town, New York
4166. Floral Park village, New York
4167. Fredonia village, New York
4168. Fulton city, New York
4169. Garden City village, New York
4170. Gates town, New York
4171. Geddes town, New York
4172. Geneseo town, New York
4173. Geneva city, New York
4174. German Flatts town, New York
4175. Glen Cove city, New York
4176. Glens Falls city, New York
4177. Glenville town, New York
4178. Gloversville city, New York
4179. Goshen town, New York
4180. Grand Island town, New York
4181. Great Neck village, New York
4182. Halfmoon town, New York
4183. Harrison town, New York
4184. Harrison village, New York
4185. Haverstraw village, New York
4186. Highlands town, New York
4187. Horseheads town, New York
4188. Hyde Park town, New York
4189. Ithaca town, New York
4190. Jamestown city, New York
4191. Johnson City village, New York
4192. Kenmore village, New York
4193. Kent town, New York
4194. Kingsbury town, New York
4195. Kingston city, New York
4196. Kirkland town, New York
4197. Kiryas Joel village, New York
4198. La Grange town, New York
4199. Lackawanna city, New York
4200. Lake Grove village, New York
4201. Lancaster village, New York
4202. Lansing town, New York
4203. Le Ray town, New York
4204. Lewis County, New York
4205. Lewisboro town, New York
4206. Lewiston town, New York
4207. Lindenhurst village, New York
4208. Lloyd town, New York
4209. Lockport city, New York
4210. Lockport town, New York
4211. Lynbrook village, New York

4212. Lysander town, New York
4213. Malone town, New York
4214. Malta town, New York
4215. Mamakating town, New York
4216. Mamaroneck town, New York
4217. Mamaroneck village, New York
4218. Massapequa Park village, New York
4219. Massena town, New York
4220. Massena village, New York
4221. Middletown city, New York
4222. Milton town, New York
4223. Mineola village, New York
4224. Monroe town, New York
4225. Montgomery town, New York
4226. Moreau town, New York
4227. Mount Kisco village / Mount Kisco town, New York
4228. New Castle town, New York
4229. New Hartford town, New York
4230. New Paltz town, New York
4231. New Windsor town, New York
4232. Newburgh city, New York
4233. Niskayuna town, New York
4234. North Castle town, New York
4235. North Greenbush town, New York
4236. Ogden town, New York
4237. Ogdensburg city, New York
4238. Olean city, New York
4239. Oneida city, New York
4240. Oneonta city, New York
4241. Onondaga town, New York
4242. Ontario town, New York
4243. Orchard Park town, New York
4244. Ossining village, New York
4245. Oswego city, New York
4246. Owego town, New York
4247. Palm Tree town, New York
4248. Parma town, New York
4249. Patchogue village, New York
4250. Patterson town, New York
4251. Peekskill city, New York
4252. Pelham town, New York
4253. Pittsford town, New York
4254. Plattekill town, New York
4255. Plattsburgh city, New York
4256. Plattsburgh town, New York
4257. Pomfret town, New York
4258. Port Chester village, New York
4259. Potsdam town, New York
4260. Putnam Valley town, New York
4261. Queensbury town, New York
4262. Red Hook town, New York
4263. Rockville Centre village, New York
4264. Rotterdam town, New York
4265. Rye city, New York
4266. Saratoga Springs city, New York
4267. Saugerties town, New York
4268. Scarsdale village / Scarsdale town, New York
4269. Schodack town, New York
4270. Schuyler County, New York
4271. Shawangunk town, New York
4272. Sleepy Hollow village, New York
4273. Somers town, New York
4274. Southeast town, New York
4275. Southold town, New York
4276. Stony Point town, New York
4277. Suffern village, New York
4278. Sullivan town, New York
4279. Sweden town, New York
4280. Tarrytown village, New York
4281. Thompson town, New York
4282. Tonawanda city, New York
4283. Ulster town, New York
4284. Van Buren town, New York
4285. Vestal town, New York
4286. Victor town, New York
4287. Wallkill town, New York
4288. Wappinger town, New York
4289. Watertown city, New York
4290. Wawarsing town, New York
4291. West Haverstraw village, New York
4292. Westbury village, New York
4293. Wheatfield town, New York
4294. Whitestown town, New York
4295. Wilton town, New York
4296. Woodbury town, New York
4297. Woodbury village, New York
4298. Yates County, New York
4299. Alamance County, North Carolina *
4300. Alexander County, North Carolina *
4301. Apex town, North Carolina *
4302. Asheville city, North Carolina *
4303. Beaufort County, North Carolina *
4304. Bladen County, North Carolina *
4305. Brunswick County, North Carolina *
4306. Buncombe County, North Carolina *
4307. Burke County, North Carolina *
4308. Burlington city, North Carolina *
4309. Cabarrus County, North Carolina *
4310. Caldwell County, North Carolina *
4311. Carteret County, North Carolina *
4312. Cary town, North Carolina *
4313. Catawba County, North Carolina *
4314. Chapel Hill town, North Carolina *
4315. Charlotte city, North Carolina *
4316. Chatham County, North Carolina *
4317. Cleveland County, North Carolina *
4318. Columbus County, North Carolina *
4319. Concord city, North Carolina *
4320. Cornelius town, North Carolina *
4321. Craven County, North Carolina *

4322. Cumberland County, North Carolina *
4323. Dare County, North Carolina *
4324. Davidson County, North Carolina *
4325. Davie County, North Carolina *
4326. Duplin County, North Carolina *
4327. Durham city, North Carolina *
4328. Durham County, North Carolina *
4329. Edgecombe County, North Carolina *
4330. Fayetteville city, North Carolina *
4331. Forsyth County, North Carolina *
4332. Franklin County, North Carolina *
4333. Fuquay-Varina town, North Carolina *
4334. Garner town, North Carolina *
4335. Gaston County, North Carolina *
4336. Gastonia city, North Carolina *
4337. Goldsboro city, North Carolina *
4338. Granville County, North Carolina *
4339. Greensboro city, North Carolina *
4340. Greenville city, North Carolina *
4341. Guilford County, North Carolina *
4342. Halifax County, North Carolina *
4343. Harnett County, North Carolina *
4344. Haywood County, North Carolina *
4345. Henderson County, North Carolina *
4346. Hickory city, North Carolina *
4347. High Point city, North Carolina *
4348. Hoke County, North Carolina *
4349. Holly Springs town, North Carolina *
4350. Huntersville town, North Carolina *
4351. Indian Trail town, North Carolina *
4352. Iredell County, North Carolina *
4353. Jackson County, North Carolina *
4354. Jacksonville city, North Carolina *
4355. Johnston County, North Carolina *
4356. Kannapolis city, North Carolina *
4357. Lee County, North Carolina *
4358. Lenoir County, North Carolina *
4359. Lincoln County, North Carolina *
4360. Macon County, North Carolina *
4361. Matthews town, North Carolina *
4362. McDowell County, North Carolina *
4363. Mecklenburg County, North Carolina *
4364. Monroe city, North Carolina *
4365. Moore County, North Carolina *
4366. Mooresville town, North Carolina *
4367. Nash County, North Carolina *
4368. New Hanover County, North Carolina *
4369. Onslow County, North Carolina *
4370. Orange County, North Carolina *
4371. Pasquotank County, North Carolina *
4372. Pender County, North Carolina *
4373. Person County, North Carolina *
4374. Pitt County, North Carolina *
4375. Raleigh city, North Carolina *
4376. Randolph County, North Carolina *
4377. Richmond County, North Carolina *
4378. Robeson County, North Carolina *
4379. Rockingham County, North Carolina *
4380. Rocky Mount city, North Carolina *
4381. Rowan County, North Carolina *
4382. Rutherford County, North Carolina *
4383. Salisbury city, North Carolina *
4384. Sampson County, North Carolina *
4385. Sanford city, North Carolina *
4386. Scotland County, North Carolina *
4387. Stanly County, North Carolina *
4388. Stokes County, North Carolina *
4389. Surry County, North Carolina *
4390. Transylvania County, North Carolina *
4391. Union County, North Carolina *
4392. Vance County, North Carolina *
4393. Wake County, North Carolina *
4394. Wake Forest town, North Carolina *
4395. Watauga County, North Carolina *
4396. Wayne County, North Carolina *
4397. Wilkes County, North Carolina *
4398. Wilmington city, North Carolina *
4399. Wilson city, North Carolina *
4400. Wilson County, North Carolina *
4401. Winston-Salem city, North Carolina *
4402. Yadkin County, North Carolina *
4403. Albemarle city, North Carolina
4404. Alleghany County, North Carolina
4405. Anson County, North Carolina
4406. Archdale city, North Carolina
4407. Ashe County, North Carolina
4408. Asheboro city, North Carolina
4409. Avery County, North Carolina
4410. Belmont city, North Carolina
4411. Bertie County, North Carolina
4412. Boone town, North Carolina
4413. Camden County, North Carolina
4414. Carrboro town, North Carolina
4415. Caswell County, North Carolina
4416. Cherokee County, North Carolina
4417. Chowan County, North Carolina
4418. Clay County, North Carolina
4419. Clayton town, North Carolina
4420. Clemmons village, North Carolina
4421. Currituck County, North Carolina
4422. Davidson town, North Carolina
4423. Eden city, North Carolina
4424. Elizabeth City city, North Carolina
4425. Elon town, North Carolina
4426. Gates County, North Carolina
4427. Graham city, North Carolina
4428. Greene County, North Carolina
4429. Harrisburg town, North Carolina
4430. Havelock city, North Carolina
4431. Henderson city, North Carolina
4432. Hendersonville city, North Carolina
4433. Hertford County, North Carolina

4434. Hope Mills town, North Carolina
4435. Kernersville town, North Carolina
4436. Kings Mountain city, North Carolina
4437. Kinston city, North Carolina
4438. Knightdale town, North Carolina
4439. Laurinburg city, North Carolina
4440. Leland town, North Carolina
4441. Lenoir city, North Carolina
4442. Lewisville town, North Carolina
4443. Lexington city, North Carolina
4444. Lincolnton city, North Carolina
4445. Lumberton city, North Carolina
4446. Madison County, North Carolina
4447. Martin County, North Carolina
4448. Mebane city, North Carolina
4449. Mint Hill town, North Carolina
4450. Mitchell County, North Carolina
4451. Montgomery County, North Carolina
4452. Morganton city, North Carolina
4453. Morrisville town, North Carolina
4454. Mount Airy city, North Carolina
4455. Mount Holly city, North Carolina
4456. New Bern city, North Carolina
4457. Newton city, North Carolina
4458. Northampton County, North Carolina
4459. Pamlico County, North Carolina
4460. Perquimans County, North Carolina
4461. Pinehurst village, North Carolina
4462. Polk County, North Carolina
4463. Reidsville city, North Carolina
4464. Roanoke Rapids city, North Carolina
4465. Shelby city, North Carolina
4466. Smithfield town, North Carolina
4467. Southern Pines town, North Carolina
4468. Spring Lake town, North Carolina
4469. Stallings town, North Carolina
4470. Statesville city, North Carolina
4471. Summerfield town, North Carolina
4472. Swain County, North Carolina
4473. Tarboro town, North Carolina
4474. Thomasville city, North Carolina
4475. Warren County, North Carolina
4476. Washington County, North Carolina
4477. Waxhaw town, North Carolina
4478. Waynesville town, North Carolina
4479. Weddington town, North Carolina
4480. Yancey County, North Carolina
4481. Bismarck city, North Dakota *
4482. Burleigh County, North Dakota *
4483. Cass County, North Dakota *
4484. Fargo city, North Dakota *
4485. Grand Forks city, North Dakota *
4486. Grand Forks County, North Dakota *
4487. Minot city, North Dakota *
4488. Morton County, North Dakota *
4489. Stark County, North Dakota *
4490. Ward County, North Dakota *
4491. West Fargo city, North Dakota *
4492. Williams County, North Dakota *
4493. Barnes County, North Dakota
4494. Dickinson city, North Dakota
4495. Jamestown city, North Dakota
4496. Mandan city, North Dakota
4497. McKenzie County, North Dakota
4498. Mountrail County, North Dakota
4499. Ramsey County, North Dakota
4500. Richland County, North Dakota
4501. Rolette County, North Dakota
4502. Stutsman County, North Dakota
4503. Walsh County, North Dakota
4504. Williston city, North Dakota
4505. Akron city, Ohio *
4506. Allen County, Ohio *
4507. Anderson township, Ohio *
4508. Ashland County, Ohio *
4509. Ashtabula County, Ohio *
4510. Athens County, Ohio *
4511. Athens township, Ohio *
4512. Auglaize County, Ohio *
4513. Austintown township, Ohio *
4514. Bath township, Ohio *
4515. Beavercreek city, Ohio *
4516. Beavercreek township, Ohio *
4517. Belmont County, Ohio *
4518. Boardman township, Ohio *
4519. Bowling Green city, Ohio *
4520. Brown County, Ohio *
4521. Brunswick city, Ohio *
4522. Butler County, Ohio *
4523. Canton city, Ohio *
4524. Champaign County, Ohio *
4525. Cincinnati city, Ohio *
4526. Clark County, Ohio *
4527. Clear Creek township, Ohio *
4528. Clermont County, Ohio *
4529. Cleveland city, Ohio *
4530. Cleveland Heights city, Ohio *
4531. Clinton County, Ohio *
4532. Colerain township, Ohio *
4533. Columbiana County, Ohio *
4534. Columbus city, Ohio *
4535. Concord township, Ohio *
4536. Coshocton County, Ohio *
4537. Crawford County, Ohio *
4538. Cuyahoga County, Ohio *
4539. Cuyahoga Falls city, Ohio *
4540. Darke County, Ohio *
4541. Dayton city, Ohio *
4542. Deerfield township, Ohio *
4543. Defiance County, Ohio *
4544. Delaware city, Ohio
4545. Delaware City township, Ohio *

4546. Delaware County, Ohio *
4547. Dublin city, Ohio *
4548. Elyria city, Ohio *
4549. Erie County, Ohio *
4550. Euclid city, Ohio *
4551. Fairborn city, Ohio *
4552. Fairfield city, Ohio *
4553. Fairfield County, Ohio *
4554. Findlay city, Ohio *
4555. Franklin County, Ohio *
4556. Franklin township, Ohio *
4557. Fulton County, Ohio *
4558. Gahanna city, Ohio *
4559. Geauga County, Ohio *
4560. Green township, Ohio *
4561. Greene County, Ohio *
4562. Grove City city, Ohio *
4563. Guernsey County, Ohio *
4564. Hamilton city, Ohio *
4565. Hamilton County, Ohio *
4566. Hancock County, Ohio *
4567. Hardin County, Ohio *
4568. Highland County, Ohio *
4569. Hilliard city, Ohio *
4570. Holmes County, Ohio *
4571. Huber Heights city, Ohio *
4572. Huron County, Ohio *
4573. Jackson County, Ohio *
4574. Jackson township, Ohio *
4575. Jackson township, Ohio *
4576. Jefferson County, Ohio *
4577. Kettering city, Ohio *
4578. Knox County, Ohio *
4579. Lake County, Ohio *
4580. Lakewood city, Ohio *
4581. Lancaster city, Ohio
4582. Lancaster City township, Ohio *
4583. Lawrence County, Ohio *
4584. Liberty township, Ohio *
4585. Liberty township, Ohio *
4586. Licking County, Ohio *
4587. Lima city, Ohio *
4588. Logan County, Ohio *
4589. Lorain city, Ohio *
4590. Lorain County, Ohio *
4591. Lucas County, Ohio *
4592. Madison County, Ohio *
4593. Mahoning County, Ohio *
4594. Mansfield city, Ohio *
4595. Marion city, Ohio *
4596. Marion County, Ohio *
4597. Marion township, Ohio *
4598. Mason city, Ohio *
4599. Massillon city, Ohio *
4600. Medina County, Ohio *
4601. Mentor city, Ohio *
4602. Mercer County, Ohio *
4603. Miami County, Ohio *
4604. Miami township, Ohio *
4605. Miami township, Ohio *
4606. Middletown city, Ohio *
4607. Mifflin township, Ohio *
4608. Montgomery County, Ohio *
4609. Morrow County, Ohio *
4610. Muskingum County, Ohio *
4611. Newark city, Ohio *
4612. North Olmsted city, Ohio *
4613. North Ridgeville city, Ohio *
4614. North Royalton city, Ohio *
4615. Norwich township, Ohio *
4616. Orange township, Ohio *
4617. Ottawa County, Ohio *
4618. Parma city, Ohio *
4619. Perry County, Ohio *
4620. Pickaway County, Ohio *
4621. Plain township, Ohio *
4622. Portage County, Ohio *
4623. Preble County, Ohio *
4624. Putnam County, Ohio *
4625. Reynoldsburg city, Ohio *
4626. Richland County, Ohio *
4627. Ross County, Ohio *
4628. Sandusky County, Ohio *
4629. Scioto County, Ohio *
4630. Seneca County, Ohio *
4631. Shelby County, Ohio *
4632. Springfield city, Ohio *
4633. Springfield township, Ohio *
4634. Stark County, Ohio *
4635. Stow city, Ohio *
4636. Strongsville city, Ohio *
4637. Summit County, Ohio *
4638. Sylvania township, Ohio *
4639. Toledo city, Ohio *
4640. Trumbull County, Ohio *
4641. Tuscarawas County, Ohio *
4642. Union County, Ohio *
4643. Union township, Ohio *
4644. Upper Arlington city, Ohio *
4645. Violet township, Ohio *
4646. Warren city, Ohio *
4647. Warren County, Ohio *
4648. Washington County, Ohio *
4649. Washington township, Ohio *
4650. Washington township, Ohio *
4651. Wayne County, Ohio *
4652. West Chester township, Ohio *
4653. Westerville city, Ohio *
4654. Westlake city, Ohio *
4655. Williams County, Ohio *
4656. Wood County, Ohio *
4657. Youngstown city, Ohio *

4658. Adams County, Ohio
4659. Alliance city, Ohio
4660. American township, Ohio
4661. Amherst city, Ohio
4662. Ashland city, Ohio
4663. Ashtabula city, Ohio
4664. Ashtabula township, Ohio
4665. Athens city, Ohio
4666. Aurora city, Ohio
4667. Avon city, Ohio
4668. Avon Lake city, Ohio
4669. Bainbridge township, Ohio
4670. Barberton city, Ohio
4671. Batavia township, Ohio
4672. Bay Village city, Ohio
4673. Beachwood city, Ohio
4674. Bedford city, Ohio
4675. Bedford Heights city, Ohio
4676. Bellefontaine city, Ohio
4677. Berea city, Ohio
4678. Bethel township, Ohio
4679. Bexley city, Ohio
4680. Blue Ash city, Ohio
4681. Brecksville city, Ohio
4682. Brimfield township, Ohio
4683. Broadview Heights city, Ohio
4684. Brook Park city, Ohio
4685. Brooklyn city, Ohio
4686. Brunswick Hills township, Ohio
4687. Bucyrus city, Ohio
4688. Cambridge city, Ohio
4689. Cambridge township, Ohio
4690. Canfield township, Ohio
4691. Canton township, Ohio
4692. Carroll County, Ohio
4693. Celina city, Ohio
4694. Centerville city, Ohio
4695. Chester township, Ohio
4696. Chillicothe city, Ohio
4697. Chippewa township, Ohio
4698. Circleville city, Ohio
4699. Clayton city, Ohio
4700. Clinton township, Ohio
4701. Concord township, Ohio
4702. Concord township, Ohio
4703. Conneaut city, Ohio
4704. Copley township, Ohio
4705. Coshocton city, Ohio
4706. Coventry township, Ohio
4707. Defiance city, Ohio
4708. Defiance township, Ohio
4709. Delhi township, Ohio
4710. Dover city, Ohio
4711. Duchouquet township, Ohio
4712. East Cleveland city, Ohio
4713. East Liverpool city, Ohio
4714. Eastlake city, Ohio
4715. Englewood city, Ohio
4716. Etna township, Ohio
4717. Fairfield township, Ohio
4718. Fairview Park city, Ohio
4719. Falls township, Ohio
4720. Fayette County, Ohio
4721. Forest Park city, Ohio
4722. Fostoria city, Ohio
4723. Franklin city, Ohio
4724. Franklin township, Ohio
4725. Fremont city, Ohio
4726. Gallia County, Ohio
4727. Garfield Heights city, Ohio
4728. Geneva township, Ohio
4729. Genoa township, Ohio
4730. Goshen township, Ohio
4731. Granville township, Ohio
4732. Green city, Ohio
4733. Green township, Ohio
4734. Greenville city, Ohio
4735. Greenville township, Ohio
4736. Hamilton township, Ohio
4737. Harrison city, Ohio
4738. Harrison County, Ohio
4739. Harrison township, Ohio
4740. Harrison township, Ohio
4741. Heath city, Ohio
4742. Henry County, Ohio
4743. Hocking County, Ohio
4744. Howland township, Ohio
4745. Hubbard township, Ohio
4746. Hudson city, Ohio
4747. Huron township, Ohio
4748. Ironton city, Ohio
4749. Jefferson township, Ohio
4750. Jefferson township, Ohio
4751. Kent city, Ohio
4752. Lake township, Ohio
4753. Lake township, Ohio
4754. Lake township, Ohio
4755. Lawrence township, Ohio
4756. Lebanon city, Ohio
4757. Lemon township, Ohio
4758. Liberty township, Ohio
4759. Liberty township, Ohio
4760. London city, Ohio
4761. Loveland city, Ohio
4762. Lyndhurst city, Ohio
4763. Macedonia city, Ohio
4764. Mad River township, Ohio
4765. Madison township, Ohio
4766. Madison township, Ohio
4767. Madison township, Ohio
4768. Maple Heights city, Ohio
4769. Marietta city, Ohio

4770. Marysville city, Ohio
4771. Maumee city, Ohio
4772. Mayfield Heights city, Ohio
4773. Medina city, Ohio
4774. Medina City township, Ohio
4775. Meigs County, Ohio
4776. Miami township, Ohio
4777. Miamisburg city, Ohio
4778. Middleburg Heights city, Ohio
4779. Monclova township, Ohio
4780. Monroe city, Ohio
4781. Monroe County, Ohio
4782. Monroe township, Ohio
4783. Montgomery city, Ohio
4784. Montville township, Ohio
4785. Moorefield township, Ohio
4786. Morgan County, Ohio
4787. Mount Vernon city, Ohio
4788. New Albany city, Ohio
4789. New Franklin city, Ohio
4790. New Philadelphia city, Ohio
4791. Niles city, Ohio
4792. Noble County, Ohio
4793. North Canton city, Ohio
4794. Norton city, Ohio
4795. Norwalk city, Ohio
4796. Norwood city, Ohio
4797. Olmsted township, Ohio
4798. Oregon city, Ohio
4799. Oxford city, Ohio
4800. Oxford township, Ohio
4801. Painesville city, Ohio
4802. Painesville township, Ohio
4803. Paris township, Ohio
4804. Parma Heights city, Ohio
4805. Pataskala city, Ohio
4806. Paulding County, Ohio
4807. Pease township, Ohio
4808. Perkins township, Ohio
4809. Perry township, Ohio
4810. Perry township, Ohio
4811. Perrysburg city, Ohio
4812. Perrysburg township, Ohio
4813. Pickerington city, Ohio
4814. Pierce township, Ohio
4815. Pike County, Ohio
4816. Piqua city, Ohio
4817. Plain township, Ohio
4818. Pleasant township, Ohio
4819. Poland township, Ohio
4820. Portsmouth city, Ohio
4821. Powell city, Ohio
4822. Prairie township, Ohio
4823. Ravenna city, Ohio
4824. Reading city, Ohio
4825. Richland township, Ohio
4826. Richmond Heights city, Ohio
4827. Riverside city, Ohio
4828. Rocky River city, Ohio
4829. Sagamore Hills township, Ohio
4830. Salem city, Ohio
4831. Sandusky city, Ohio
4832. Scioto township, Ohio
4833. Scioto township, Ohio
4834. Seven Hills city, Ohio
4835. Shaker Heights city, Ohio
4836. Sharon township, Ohio
4837. Sharonville city, Ohio
4838. Shawnee township, Ohio
4839. Sidney city, Ohio
4840. Solon city, Ohio
4841. South Euclid city, Ohio
4842. Springboro city, Ohio
4843. Springdale city, Ohio
4844. Springfield township, Ohio
4845. Springfield township, Ohio
4846. Springfield township, Ohio
4847. Springfield township, Ohio
4848. St. Marys township, Ohio
4849. Steubenville city, Ohio
4850. Streetsboro city, Ohio
4851. Struthers city, Ohio
4852. Sycamore township, Ohio
4853. Sylvania city, Ohio
4854. Symmes township, Ohio
4855. Tallmadge city, Ohio
4856. Tiffin city, Ohio
4857. Tipp City city, Ohio
4858. Trenton city, Ohio
4859. Trotwood city, Ohio
4860. Troy city, Ohio
4861. Truro township, Ohio
4862. Turtlecreek township, Ohio
4863. Twinsburg city, Ohio
4864. Union township, Ohio
4865. Union township, Ohio
4866. University Heights city, Ohio
4867. Upper township, Ohio
4868. Urbana city, Ohio
4869. Urbana township, Ohio
4870. Van Wert city, Ohio
4871. Van Wert County, Ohio
4872. Vandalia city, Ohio
4873. Vermilion city, Ohio
4874. Vinton County, Ohio
4875. Wadsworth city, Ohio
4876. Warrensville Heights city, Ohio
4877. Washington Court House city, Ohio
4878. Weathersfield township, Ohio
4879. West Carrollton city, Ohio
4880. Whitehall city, Ohio
4881. Wickliffe city, Ohio

4882. Willoughby city, Ohio
4883. Willowick city, Ohio
4884. Wilmington city, Ohio
4885. Wooster city, Ohio
4886. Worthington city, Ohio
4887. Wyandot County, Ohio
4888. Xenia city, Ohio
4889. Zanesville city, Ohio
4890. Bartlesville city, Oklahoma *
4891. Broken Arrow city, Oklahoma *
4892. Bryan County, Oklahoma *
4893. Canadian County, Oklahoma *
4894. Carter County, Oklahoma *
4895. Cherokee County, Oklahoma *
4896. Cleveland County, Oklahoma *
4897. Comanche County, Oklahoma *
4898. Creek County, Oklahoma *
4899. Delaware County, Oklahoma *
4900. Edmond city, Oklahoma *
4901. Enid city, Oklahoma *
4902. Garfield County, Oklahoma *
4903. Grady County, Oklahoma *
4904. Kay County, Oklahoma *
4905. Lawton city, Oklahoma *
4906. Le Flore County, Oklahoma *
4907. Lincoln County, Oklahoma *
4908. Logan County, Oklahoma *
4909. Mayes County, Oklahoma *
4910. McClain County, Oklahoma *
4911. McCurtain County, Oklahoma *
4912. Midwest City city, Oklahoma *
4913. Moore city, Oklahoma *
4914. Muskogee city, Oklahoma *
4915. Muskogee County, Oklahoma *
4916. Norman city, Oklahoma *
4917. Oklahoma City city, Oklahoma *
4918. Oklahoma County, Oklahoma *
4919. Okmulgee County, Oklahoma *
4920. Osage County, Oklahoma *
4921. Ottawa County, Oklahoma *
4922. Owasso city, Oklahoma *
4923. Payne County, Oklahoma *
4924. Pittsburg County, Oklahoma *
4925. Pontotoc County, Oklahoma *
4926. Pottawatomie County, Oklahoma *
4927. Rogers County, Oklahoma *
4928. Sequoyah County, Oklahoma *
4929. Shawnee city, Oklahoma *
4930. Stephens County, Oklahoma *
4931. Stillwater city, Oklahoma *
4932. Tulsa city, Oklahoma *
4933. Tulsa County, Oklahoma *
4934. Wagoner County, Oklahoma *
4935. Washington County, Oklahoma *
4936. Ada city, Oklahoma
4937. Adair County, Oklahoma
4938. Altus city, Oklahoma
4939. Ardmore city, Oklahoma
4940. Atoka County, Oklahoma
4941. Beckham County, Oklahoma
4942. Bethany city, Oklahoma
4943. Bixby city, Oklahoma
4944. Caddo County, Oklahoma
4945. Chickasha city, Oklahoma
4946. Choctaw city, Oklahoma
4947. Choctaw County, Oklahoma
4948. Claremore city, Oklahoma
4949. Coweta city, Oklahoma
4950. Craig County, Oklahoma
4951. Custer County, Oklahoma
4952. Del City city, Oklahoma
4953. Duncan city, Oklahoma
4954. Durant city, Oklahoma
4955. El Reno city, Oklahoma
4956. Elk City city, Oklahoma
4957. Garvin County, Oklahoma
4958. Glenpool city, Oklahoma
4959. Guthrie city, Oklahoma
4960. Guymon city, Oklahoma
4961. Haskell County, Oklahoma
4962. Hughes County, Oklahoma
4963. Jackson County, Oklahoma
4964. Jenks city, Oklahoma
4965. Johnston County, Oklahoma
4966. Kingfisher County, Oklahoma
4967. Latimer County, Oklahoma
4968. Love County, Oklahoma
4969. Marshall County, Oklahoma
4970. McAlester city, Oklahoma
4971. McIntosh County, Oklahoma
4972. Miami city, Oklahoma
4973. Murray County, Oklahoma
4974. Mustang city, Oklahoma
4975. Newcastle city, Oklahoma
4976. Noble County, Oklahoma
4977. Nowata County, Oklahoma
4978. Okfuskee County, Oklahoma
4979. Okmulgee city, Oklahoma
4980. Pawnee County, Oklahoma
4981. Ponca City city, Oklahoma
4982. Pushmataha County, Oklahoma
4983. Sand Springs city, Oklahoma
4984. Sapulpa city, Oklahoma
4985. Seminole County, Oklahoma
4986. Tahlequah city, Oklahoma
4987. Texas County, Oklahoma
4988. Warr Acres city, Oklahoma
4989. Washita County, Oklahoma
4990. Weatherford city, Oklahoma
4991. Woodward city, Oklahoma
4992. Woodward County, Oklahoma
4993. Yukon city, Oklahoma

4994. Albany city, Oregon *
4995. Beaverton city, Oregon *
4996. Bend city, Oregon *
4997. Benton County, Oregon *
4998. Clackamas County, Oregon *
4999. Clatsop County, Oregon *
5000. Columbia County, Oregon *
5001. Coos County, Oregon *
5002. Corvallis city, Oregon *
5003. Deschutes County, Oregon *
5004. Douglas County, Oregon *
5005. Eugene city, Oregon *
5006. Grants Pass city, Oregon *
5007. Gresham city, Oregon *
5008. Hillsboro city, Oregon *
5009. Jackson County, Oregon *
5010. Josephine County, Oregon *
5011. Keizer city, Oregon *
5012. Klamath County, Oregon *
5013. Lake Oswego city, Oregon *
5014. Lane County, Oregon *
5015. Lincoln County, Oregon *
5016. Linn County, Oregon *
5017. Malheur County, Oregon *
5018. Marion County, Oregon *
5019. McMinnville city, Oregon *
5020. Medford city, Oregon *
5021. Multnomah County, Oregon *
5022. Oregon City city, Oregon *
5023. Polk County, Oregon *
5024. Portland city, Oregon *
5025. Redmond city, Oregon *
5026. Salem city, Oregon *
5027. Springfield city, Oregon *
5028. Tigard city, Oregon *
5029. Umatilla County, Oregon *
5030. Washington County, Oregon *
5031. Yamhill County, Oregon *
5032. Ashland city, Oregon
5033. Astoria city, Oregon
5034. Baker County, Oregon
5035. Canby city, Oregon
5036. Central Point city, Oregon
5037. Coos Bay city, Oregon
5038. Cornelius city, Oregon
5039. Cottage Grove city, Oregon
5040. Crook County, Oregon
5041. Curry County, Oregon
5042. Dallas city, Oregon
5043. Forest Grove city, Oregon
5044. Gladstone city, Oregon
5045. Happy Valley city, Oregon
5046. Hermiston city, Oregon
5047. Hood River County, Oregon
5048. Independence city, Oregon
5049. Jefferson County, Oregon
5050. Klamath Falls city, Oregon
5051. La Grande city, Oregon
5052. Lebanon city, Oregon
5053. Milwaukie city, Oregon
5054. Monmouth city, Oregon
5055. Morrow County, Oregon
5056. Newberg city, Oregon
5057. Newport city, Oregon
5058. Ontario city, Oregon
5059. Pendleton city, Oregon
5060. Prineville city, Oregon
5061. Roseburg city, Oregon
5062. Sandy city, Oregon
5063. Sherwood city, Oregon
5064. Silverton city, Oregon
5065. St. Helens city, Oregon
5066. The Dalles city, Oregon
5067. Tillamook County, Oregon
5068. Troutdale city, Oregon
5069. Tualatin city, Oregon
5070. Union County, Oregon
5071. Wasco County, Oregon
5072. West Linn city, Oregon
5073. Wilsonville city, Oregon
5074. Woodburn city, Oregon
5075. Abington township, Pennsylvania *
5076. Adams County, Pennsylvania *
5077. Allegheny County, Pennsylvania *
5078. Allentown city, Pennsylvania *
5079. Altoona city, Pennsylvania *
5080. Armstrong County, Pennsylvania *
5081. Beaver County, Pennsylvania *
5082. Bedford County, Pennsylvania *
5083. Bensalem township, Pennsylvania *
5084. Berks County, Pennsylvania *
5085. Bethel Park municipality, Pennsylvania *
5086. Bethlehem city, Pennsylvania *
5087. Blair County, Pennsylvania *
5088. Bradford County, Pennsylvania *
5089. Bristol township, Pennsylvania *
5090. Bucks County, Pennsylvania *
5091. Butler County, Pennsylvania *
5092. Cambria County, Pennsylvania *
5093. Carbon County, Pennsylvania *
5094. Centre County, Pennsylvania *
5095. Cheltenham township, Pennsylvania *
5096. Chester city, Pennsylvania *
5097. Chester County, Pennsylvania *
5098. Clarion County, Pennsylvania *
5099. Clearfield County, Pennsylvania *
5100. Clinton County, Pennsylvania *
5101. Columbia County, Pennsylvania *
5102. Cranberry township, Pennsylvania *
5103. Crawford County, Pennsylvania *
5104. Cumberland County, Pennsylvania *
5105. Dauphin County, Pennsylvania *

5106. Delaware County, Pennsylvania *
5107. Erie city, Pennsylvania *
5108. Erie County, Pennsylvania *
5109. Falls township, Pennsylvania *
5110. Fayette County, Pennsylvania *
5111. Franklin County, Pennsylvania *
5112. Greene County, Pennsylvania *
5113. Hampden township, Pennsylvania *
5114. Harrisburg city, Pennsylvania *
5115. Haverford township, Pennsylvania *
5116. Hempfield township, Pennsylvania *
5117. Huntingdon County, Pennsylvania *
5118. Indiana County, Pennsylvania *
5119. Jefferson County, Pennsylvania *
5120. Lackawanna County, Pennsylvania *
5121. Lancaster city, Pennsylvania *
5122. Lancaster County, Pennsylvania *
5123. Lawrence County, Pennsylvania *
5124. Lebanon County, Pennsylvania *
5125. Lehigh County, Pennsylvania *
5126. Lower Macungie township, Pennsylvania *
5127. Lower Makefield township, Pennsylvania *
5128. Lower Merion township, Pennsylvania *
5129. Lower Paxton township, Pennsylvania *
5130. Luzerne County, Pennsylvania *
5131. Lycoming County, Pennsylvania *
5132. Manheim township, Pennsylvania *
5133. McKean County, Pennsylvania *
5134. Mercer County, Pennsylvania *
5135. Middletown township, Pennsylvania *
5136. Mifflin County, Pennsylvania *
5137. Millcreek township, Pennsylvania *
5138. Monroe County, Pennsylvania *
5139. Montgomery County, Pennsylvania *
5140. Mount Lebanon township, Pennsylvania *
5141. Norristown borough, Pennsylvania *
5142. North Huntingdon township, Pennsylvania *
5143. Northampton County, Pennsylvania *
5144. Northampton township, Pennsylvania *
5145. Northumberland County, Pennsylvania *
5146. Penn Hills township, Pennsylvania *
5147. Perry County, Pennsylvania *
5148. Philadelphia city / Philadelphia County, Pennsylvania *
5149. Pike County, Pennsylvania *
5150. Pittsburgh city, Pennsylvania *
5151. Radnor township, Pennsylvania *
5152. Reading city, Pennsylvania *
5153. Ridley township, Pennsylvania *
5154. Ross township, Pennsylvania *
5155. Schuylkill County, Pennsylvania *
5156. Scranton city, Pennsylvania *
5157. Snyder County, Pennsylvania *
5158. Somerset County, Pennsylvania *
5159. State College borough, Pennsylvania *
5160. Susquehanna County, Pennsylvania *
5161. Tioga County, Pennsylvania *
5162. Union County, Pennsylvania *
5163. Upper Darby township, Pennsylvania *
5164. Upper Merion township, Pennsylvania *
5165. Venango County, Pennsylvania *
5166. Warminster township, Pennsylvania *
5167. Warren County, Pennsylvania *
5168. Washington County, Pennsylvania *
5169. Wayne County, Pennsylvania *
5170. Westmoreland County, Pennsylvania *
5171. Wilkes-Barre city, Pennsylvania *
5172. York city, Pennsylvania *
5173. York County, Pennsylvania *
5174. Adams township, Pennsylvania
5175. Amity township, Pennsylvania
5176. Antrim township, Pennsylvania
5177. Aston township, Pennsylvania
5178. Baldwin borough, Pennsylvania
5179. Bethlehem township, Pennsylvania
5180. Bloomsburg town, Pennsylvania
5181. Buckingham township, Pennsylvania
5182. Butler city, Pennsylvania
5183. Butler township, Pennsylvania
5184. Caln township, Pennsylvania
5185. Carlisle borough, Pennsylvania
5186. Cecil township, Pennsylvania
5187. Center township, Pennsylvania
5188. Chambersburg borough, Pennsylvania
5189. Chestnuthill township, Pennsylvania
5190. Coal township, Pennsylvania
5191. Coatesville city, Pennsylvania
5192. College township, Pennsylvania
5193. Columbia borough, Pennsylvania
5194. Concord township, Pennsylvania
5195. Coolbaugh township, Pennsylvania
5196. Cumru township, Pennsylvania
5197. Darby borough, Pennsylvania
5198. Derry township, Pennsylvania
5199. Derry township, Pennsylvania
5200. Dingman township, Pennsylvania
5201. Douglass township, Pennsylvania
5202. Dover township, Pennsylvania
5203. Doylestown township, Pennsylvania
5204. Dunmore borough, Pennsylvania
5205. East Cocalico township, Pennsylvania
5206. East Goshen township, Pennsylvania
5207. East Hempfield township, Pennsylvania
5208. East Lampeter township, Pennsylvania
5209. East Norriton township, Pennsylvania
5210. East Pennsboro township, Pennsylvania
5211. East Stroudsburg borough, Pennsylvania
5212. East Whiteland township, Pennsylvania
5213. Easton city, Pennsylvania
5214. Easttown township, Pennsylvania
5215. Elizabeth township, Pennsylvania
5216. Elizabethtown borough, Pennsylvania

5217. Elk County, Pennsylvania
5218. Emmaus borough, Pennsylvania
5219. Ephrata borough, Pennsylvania
5220. Ephrata township, Pennsylvania
5221. Exeter township, Pennsylvania
5222. Fairview township, Pennsylvania
5223. Fairview township, Pennsylvania
5224. Ferguson township, Pennsylvania
5225. Forks township, Pennsylvania
5226. Franconia township, Pennsylvania
5227. Franklin Park borough, Pennsylvania
5228. Fulton County, Pennsylvania
5229. Greene township, Pennsylvania
5230. Greensburg city, Pennsylvania
5231. Guilford township, Pennsylvania
5232. Hamilton township, Pennsylvania
5233. Hampton township, Pennsylvania
5234. Hanover borough, Pennsylvania
5235. Hanover township, Pennsylvania
5236. Hanover township, Pennsylvania
5237. Harborcreek township, Pennsylvania
5238. Harrison township, Pennsylvania
5239. Hatfield township, Pennsylvania
5240. Hazleton city, Pennsylvania
5241. Hermitage city, Pennsylvania
5242. Hilltown township, Pennsylvania
5243. Hopewell township, Pennsylvania
5244. Horsham township, Pennsylvania
5245. Indiana borough, Pennsylvania
5246. Jefferson Hills borough, Pennsylvania
5247. Johnstown city, Pennsylvania
5248. Juniata County, Pennsylvania
5249. Kingston borough, Pennsylvania
5250. Lancaster township, Pennsylvania
5251. Lansdale borough, Pennsylvania
5252. Lansdowne borough, Pennsylvania
5253. Lebanon city, Pennsylvania
5254. Lehigh township, Pennsylvania
5255. Lehman township, Pennsylvania
5256. Limerick township, Pennsylvania
5257. Logan township, Pennsylvania
5258. Lower Allen township, Pennsylvania
5259. Lower Burrell city, Pennsylvania
5260. Lower Gwynedd township, Pennsylvania
5261. Lower Moreland township, Pennsylvania
5262. Lower Pottsgrove township, Pennsylvania
5263. Lower Providence township, Pennsylvania
5264. Lower Salford township, Pennsylvania
5265. Lower Saucon township, Pennsylvania
5266. Lower Southampton township, Pennsylvania
5267. Loyalsock township, Pennsylvania
5268. Manchester township, Pennsylvania
5269. Manor township, Pennsylvania
5270. Marple township, Pennsylvania
5271. McCandless township, Pennsylvania
5272. McKeesport city, Pennsylvania
5273. Meadville city, Pennsylvania
5274. Middle Smithfield township, Pennsylvania
5275. Middletown township, Pennsylvania
5276. Milford township, Pennsylvania
5277. Monroeville municipality, Pennsylvania
5278. Montgomery township, Pennsylvania
5279. Montour County, Pennsylvania
5280. Moon township, Pennsylvania
5281. Mount Joy township, Pennsylvania
5282. Mount Pleasant township, Pennsylvania
5283. Muhlenberg township, Pennsylvania
5284. Munhall borough, Pennsylvania
5285. Murrysville municipality, Pennsylvania
5286. Nanticoke city, Pennsylvania
5287. Nether Providence township, Pennsylvania
5288. New Britain township, Pennsylvania
5289. New Castle city, Pennsylvania
5290. New Garden township, Pennsylvania
5291. New Hanover township, Pennsylvania
5292. New Kensington city, Pennsylvania
5293. Newberry township, Pennsylvania
5294. Newtown township, Pennsylvania
5295. Newtown township, Pennsylvania
5296. North Fayette township, Pennsylvania
5297. North Lebanon township, Pennsylvania
5298. North Middleton township, Pennsylvania
5299. North Strabane township, Pennsylvania
5300. North Union township, Pennsylvania
5301. North Whitehall township, Pennsylvania
5302. Palmer township, Pennsylvania
5303. Patton township, Pennsylvania
5304. Penn township, Pennsylvania
5305. Penn township, Pennsylvania
5306. Peters township, Pennsylvania
5307. Phoenixville borough, Pennsylvania
5308. Pine township, Pennsylvania
5309. Plum borough, Pennsylvania
5310. Plumstead township, Pennsylvania
5311. Plymouth township, Pennsylvania
5312. Pocono township, Pennsylvania
5313. Potter County, Pennsylvania
5314. Pottstown borough, Pennsylvania
5315. Pottsville city, Pennsylvania
5316. Rapho township, Pennsylvania
5317. Richland township, Pennsylvania
5318. Richland township, Pennsylvania
5319. Richland township, Pennsylvania
5320. Robinson township, Pennsylvania
5321. Rostraver township, Pennsylvania
5322. Salisbury township, Pennsylvania
5323. Salisbury township, Pennsylvania
5324. Sandy township, Pennsylvania
5325. Scott township, Pennsylvania
5326. Shaler township, Pennsylvania
5327. Sharon city, Pennsylvania
5328. Silver Spring township, Pennsylvania

5329. Skippack township, Pennsylvania
5330. Somerset township, Pennsylvania
5331. South Fayette township, Pennsylvania
5332. South Lebanon township, Pennsylvania
5333. South Middleton township, Pennsylvania
5334. South Park township, Pennsylvania
5335. South Union township, Pennsylvania
5336. South Whitehall township, Pennsylvania
5337. Spring Garden township, Pennsylvania
5338. Spring township, Pennsylvania
5339. Springettsbury township, Pennsylvania
5340. Springfield township, Pennsylvania
5341. Springfield township, Pennsylvania
5342. St. Marys city, Pennsylvania
5343. Stroud township, Pennsylvania
5344. Susquehanna township, Pennsylvania
5345. Swatara township, Pennsylvania
5346. Towamencin township, Pennsylvania
5347. Tredyffrin township, Pennsylvania
5348. Unity township, Pennsylvania
5349. Upper Allen township, Pennsylvania
5350. Upper Chichester township, Pennsylvania
5351. Upper Dublin township, Pennsylvania
5352. Upper Gwynedd township, Pennsylvania
5353. Upper Macungie township, Pennsylvania
5354. Upper Moreland township, Pennsylvania
5355. Upper Providence township, Pennsylvania
5356. Upper Providence township, Pennsylvania
5357. Upper Saucon township, Pennsylvania
5358. Upper Southampton township, Pennsylvania
5359. Upper St. Clair township, Pennsylvania
5360. Upper Uwchlan township, Pennsylvania
5361. Uwchlan township, Pennsylvania
5362. Warrington township, Pennsylvania
5363. Warwick township, Pennsylvania
5364. Warwick township, Pennsylvania
5365. Washington city, Pennsylvania
5366. Washington township, Pennsylvania
5367. Waynesboro borough, Pennsylvania
5368. West Bradford township, Pennsylvania
5369. West Chester borough, Pennsylvania
5370. West Deer township, Pennsylvania
5371. West Goshen township, Pennsylvania
5372. West Hanover township, Pennsylvania
5373. West Hempfield township, Pennsylvania
5374. West Lampeter township, Pennsylvania
5375. West Manchester township, Pennsylvania
5376. West Mifflin borough, Pennsylvania
5377. West Norriton township, Pennsylvania
5378. West Whiteland township, Pennsylvania
5379. Westtown township, Pennsylvania
5380. White township, Pennsylvania
5381. Whitehall borough, Pennsylvania
5382. Whitehall township, Pennsylvania
5383. Whitemarsh township, Pennsylvania
5384. Whitpain township, Pennsylvania
5385. Wilkinsburg borough, Pennsylvania
5386. Williamsport city, Pennsylvania
5387. Willistown township, Pennsylvania
5388. Windsor township, Pennsylvania
5389. Worcester township, Pennsylvania
5390. Wyoming County, Pennsylvania
5391. Wyomissing borough, Pennsylvania
5392. Yeadon borough, Pennsylvania
5393. York township, Pennsylvania
5394. Aguada Municipio, Puerto Rico *
5395. Aguadilla Municipio, Puerto Rico *
5396. Arecibo Municipio, Puerto Rico *
5397. Bayamón Municipio, Puerto Rico *
5398. Cabo Rojo Municipio, Puerto Rico *
5399. Caguas Municipio, Puerto Rico *
5400. Camuy Municipio, Puerto Rico *
5401. Canóvanas Municipio, Puerto Rico *
5402. Carolina Municipio, Puerto Rico *
5403. Cayey Municipio, Puerto Rico *
5404. Cidra Municipio, Puerto Rico *
5405. Coamo Municipio, Puerto Rico *
5406. Corozal Municipio, Puerto Rico *
5407. Dorado Municipio, Puerto Rico *
5408. Guayama Municipio, Puerto Rico *
5409. Guaynabo Municipio, Puerto Rico *
5410. Gurabo Municipio, Puerto Rico *
5411. Hatillo Municipio, Puerto Rico *
5412. Humacao Municipio, Puerto Rico *
5413. Isabela Municipio, Puerto Rico *
5414. Juana Díaz Municipio, Puerto Rico *
5415. Juncos Municipio, Puerto Rico *
5416. Las Piedras Municipio, Puerto Rico *
5417. Manatí Municipio, Puerto Rico *
5418. Mayagüez Municipio, Puerto Rico *
5419. Moca Municipio, Puerto Rico *
5420. Morovis Municipio, Puerto Rico *
5421. Ponce Municipio, Puerto Rico *
5422. Río Grande Municipio, Puerto Rico *
5423. San Germán Municipio, Puerto Rico *
5424. San Juan Municipio, Puerto Rico *
5425. San Lorenzo Municipio, Puerto Rico *
5426. San Sebastián Municipio, Puerto Rico *
5427. Toa Alta Municipio, Puerto Rico *
5428. Toa Baja Municipio, Puerto Rico *
5429. Trujillo Alto Municipio, Puerto Rico *
5430. Vega Alta Municipio, Puerto Rico *
5431. Vega Baja Municipio, Puerto Rico *
5432. Yabucoa Municipio, Puerto Rico *
5433. Yauco Municipio, Puerto Rico *
5434. Adjuntas Municipio, Puerto Rico
5435. Aguas Buenas Municipio, Puerto Rico
5436. Aibonito Municipio, Puerto Rico
5437. Añasco Municipio, Puerto Rico
5438. Arroyo Municipio, Puerto Rico
5439. Barceloneta Municipio, Puerto Rico
5440. Barranquitas Municipio, Puerto Rico

5441. Cataño Municipio, Puerto Rico
5442. Ceiba Municipio, Puerto Rico
5443. Ciales Municipio, Puerto Rico
5444. Comerío Municipio, Puerto Rico
5445. Fajardo Municipio, Puerto Rico
5446. Florida Municipio, Puerto Rico
5447. Guánica Municipio, Puerto Rico
5448. Guayanilla Municipio, Puerto Rico
5449. Hormigueros Municipio, Puerto Rico
5450. Jayuya Municipio, Puerto Rico
5451. Lajas Municipio, Puerto Rico
5452. Lares Municipio, Puerto Rico
5453. Loíza Municipio, Puerto Rico
5454. Luquillo Municipio, Puerto Rico
5455. Maunabo Municipio, Puerto Rico
5456. Naguabo Municipio, Puerto Rico
5457. Naranjito Municipio, Puerto Rico
5458. Orocovis Municipio, Puerto Rico
5459. Patillas Municipio, Puerto Rico
5460. Peñuelas Municipio, Puerto Rico
5461. Quebradillas Municipio, Puerto Rico
5462. Rincón Municipio, Puerto Rico
5463. Sabana Grande Municipio, Puerto Rico
5464. Salinas Municipio, Puerto Rico
5465. Santa Isabel Municipio, Puerto Rico
5466. Utuado Municipio, Puerto Rico
5467. Villalba Municipio, Puerto Rico
5468. Coventry town, Rhode Island *
5469. Cranston city, Rhode Island *
5470. Cumberland town, Rhode Island *
5471. East Providence city, Rhode Island *
5472. North Providence town, Rhode Island *
5473. Pawtucket city, Rhode Island *
5474. Providence city, Rhode Island *
5475. South Kingstown town, Rhode Island *
5476. Warwick city, Rhode Island *
5477. Woonsocket city, Rhode Island *
5478. Barrington town, Rhode Island
5479. Bristol town, Rhode Island
5480. Burrillville town, Rhode Island
5481. Central Falls city, Rhode Island
5482. East Greenwich town, Rhode Island
5483. Glocester town, Rhode Island
5484. Johnston town, Rhode Island
5485. Lincoln town, Rhode Island
5486. Middletown town, Rhode Island
5487. Narragansett town, Rhode Island
5488. Newport city, Rhode Island
5489. North Kingstown town, Rhode Island
5490. North Smithfield town, Rhode Island
5491. Portsmouth town, Rhode Island
5492. Scituate town, Rhode Island
5493. Smithfield town, Rhode Island
5494. Tiverton town, Rhode Island
5495. Warren town, Rhode Island
5496. West Warwick town, Rhode Island
5497. Westerly town, Rhode Island
5498. Aiken city, South Carolina *
5499. Aiken County, South Carolina *
5500. Anderson County, South Carolina *
5501. Beaufort County, South Carolina *
5502. Berkeley County, South Carolina *
5503. Charleston city, South Carolina *
5504. Charleston County, South Carolina *
5505. Cherokee County, South Carolina *
5506. Chester County, South Carolina *
5507. Chesterfield County, South Carolina *
5508. Clarendon County, South Carolina *
5509. Colleton County, South Carolina *
5510. Columbia city, South Carolina *
5511. Darlington County, South Carolina *
5512. Dillon County, South Carolina *
5513. Dorchester County, South Carolina *
5514. Florence city, South Carolina *
5515. Florence County, South Carolina *
5516. Georgetown County, South Carolina *
5517. Goose Creek city, South Carolina *
5518. Greenville city, South Carolina *
5519. Greenville County, South Carolina *
5520. Greenwood County, South Carolina *
5521. Greer city, South Carolina *
5522. Hilton Head Island town, South Carolina *
5523. Horry County, South Carolina *
5524. Jasper County, South Carolina *
5525. Kershaw County, South Carolina *
5526. Lancaster County, South Carolina *
5527. Laurens County, South Carolina *
5528. Lexington County, South Carolina *
5529. Marion County, South Carolina *
5530. Mount Pleasant town, South Carolina *
5531. Myrtle Beach city, South Carolina *
5532. Newberry County, South Carolina *
5533. North Charleston city, South Carolina *
5534. Oconee County, South Carolina *
5535. Orangeburg County, South Carolina *
5536. Pickens County, South Carolina *
5537. Richland County, South Carolina *
5538. Rock Hill city, South Carolina *
5539. Spartanburg city, South Carolina *
5540. Spartanburg County, South Carolina *
5541. Summerville town, South Carolina *
5542. Sumter city, South Carolina *
5543. Sumter County, South Carolina *
5544. Williamsburg County, South Carolina *
5545. York County, South Carolina *
5546. Abbeville County, South Carolina
5547. Anderson city, South Carolina
5548. Bamberg County, South Carolina
5549. Barnwell County, South Carolina
5550. Beaufort city, South Carolina
5551. Bluffton town, South Carolina
5552. Calhoun County, South Carolina

5553. Cayce city, South Carolina
5554. Clemson city, South Carolina
5555. Conway city, South Carolina
5556. Easley city, South Carolina
5557. Edgefield County, South Carolina
5558. Fairfield County, South Carolina
5559. Forest Acres city, South Carolina
5560. Fort Mill town, South Carolina
5561. Fountain Inn city, South Carolina
5562. Gaffney city, South Carolina
5563. Greenwood city, South Carolina
5564. Hampton County, South Carolina
5565. Hanahan city, South Carolina
5566. Irmo town, South Carolina
5567. James Island town, South Carolina
5568. Lee County, South Carolina
5569. Lexington town, South Carolina
5570. Marlboro County, South Carolina
5571. Mauldin city, South Carolina
5572. Moncks Corner town, South Carolina
5573. Newberry city, South Carolina
5574. North Augusta city, South Carolina
5575. North Myrtle Beach city, South Carolina
5576. Orangeburg city, South Carolina
5577. Port Royal town, South Carolina
5578. Saluda County, South Carolina
5579. Simpsonville city, South Carolina
5580. Tega Cay city, South Carolina
5581. Union County, South Carolina
5582. West Columbia city, South Carolina
5583. Brookings County, South Dakota *
5584. Brown County, South Dakota *
5585. Lincoln County, South Dakota *
5586. Minnehaha County, South Dakota *
5587. Pennington County, South Dakota *
5588. Rapid City city, South Dakota *
5589. Sioux Falls city, South Dakota *
5590. Aberdeen city, South Dakota
5591. Beadle County, South Dakota
5592. Box Elder city, South Dakota
5593. Brandon city, South Dakota
5594. Brookings city, South Dakota
5595. Butte County, South Dakota
5596. Clay County, South Dakota
5597. Codington County, South Dakota
5598. Davison County, South Dakota
5599. Hughes County, South Dakota
5600. Huron city, South Dakota
5601. Lake County, South Dakota
5602. Lawrence County, South Dakota
5603. Meade County, South Dakota
5604. Mitchell city, South Dakota
5605. Oglala Lakota County, South Dakota
5606. Pierre city, South Dakota
5607. Roberts County, South Dakota
5608. Spearfish city, South Dakota
5609. Todd County, South Dakota
5610. Union County, South Dakota
5611. Vermillion city, South Dakota
5612. Watertown city, South Dakota
5613. Yankton city, South Dakota
5614. Yankton County, South Dakota
5615. Anderson County, Tennessee *
5616. Bartlett city, Tennessee *
5617. Bedford County, Tennessee *
5618. Blount County, Tennessee *
5619. Bradley County, Tennessee *
5620. Brentwood city, Tennessee *
5621. Campbell County, Tennessee *
5622. Carter County, Tennessee *
5623. Chattanooga city, Tennessee *
5624. Cheatham County, Tennessee *
5625. Claiborne County, Tennessee *
5626. Clarksville city, Tennessee *
5627. Cleveland city, Tennessee *
5628. Cocke County, Tennessee *
5629. Coffee County, Tennessee *
5630. Collierville town, Tennessee *
5631. Columbia city, Tennessee *
5632. Cookeville city, Tennessee *
5633. Cumberland County, Tennessee *
5634. Dickson County, Tennessee *
5635. Dyer County, Tennessee *
5636. Fayette County, Tennessee *
5637. Franklin city, Tennessee *
5638. Franklin County, Tennessee *
5639. Gallatin city, Tennessee *
5640. Germantown city, Tennessee *
5641. Gibson County, Tennessee *
5642. Greene County, Tennessee *
5643. Hamblen County, Tennessee *
5644. Hamilton County, Tennessee *
5645. Hawkins County, Tennessee *
5646. Hendersonville city, Tennessee *
5647. Henry County, Tennessee *
5648. Jackson city, Tennessee *
5649. Jefferson County, Tennessee *
5650. Johnson City city, Tennessee *
5651. Kingsport city, Tennessee *
5652. Knox County, Tennessee *
5653. Knoxville city, Tennessee *
5654. La Vergne city, Tennessee *
5655. Lawrence County, Tennessee *
5656. Lebanon city, Tennessee *
5657. Lincoln County, Tennessee *
5658. Loudon County, Tennessee *
5659. Madison County, Tennessee *
5660. Marshall County, Tennessee *
5661. Maury County, Tennessee *
5662. McMinn County, Tennessee *
5663. Memphis city, Tennessee *
5664. Monroe County, Tennessee *

5665. Montgomery County, Tennessee *
5666. Morristown city, Tennessee *
5667. Mount Juliet city, Tennessee *
5668. Murfreesboro city, Tennessee *
5669. Nashville-Davidson metropolitan government, Tennessee *
5670. Obion County, Tennessee *
5671. Putnam County, Tennessee *
5672. Rhea County, Tennessee *
5673. Roane County, Tennessee *
5674. Robertson County, Tennessee *
5675. Rutherford County, Tennessee *
5676. Sevier County, Tennessee *
5677. Shelby County, Tennessee *
5678. Smyrna town, Tennessee *
5679. Spring Hill city, Tennessee *
5680. Sullivan County, Tennessee *
5681. Sumner County, Tennessee *
5682. Tipton County, Tennessee *
5683. Warren County, Tennessee *
5684. Washington County, Tennessee *
5685. Weakley County, Tennessee *
5686. Williamson County, Tennessee *
5687. Wilson County, Tennessee *
5688. Arlington town, Tennessee
5689. Athens city, Tennessee
5690. Benton County, Tennessee
5691. Bledsoe County, Tennessee
5692. Bristol city, Tennessee
5693. Cannon County, Tennessee
5694. Carroll County, Tennessee
5695. Chester County, Tennessee
5696. Clinton city, Tennessee
5697. Collegedale city, Tennessee
5698. Crockett County, Tennessee
5699. Crossville city, Tennessee
5700. Decatur County, Tennessee
5701. DeKalb County, Tennessee
5702. Dickson city, Tennessee
5703. Dyersburg city, Tennessee
5704. East Ridge city, Tennessee
5705. Elizabethton city, Tennessee
5706. Farragut town, Tennessee
5707. Fentress County, Tennessee
5708. Giles County, Tennessee
5709. Goodlettsville city, Tennessee
5710. Grainger County, Tennessee
5711. Greeneville town, Tennessee
5712. Grundy County, Tennessee
5713. Hardeman County, Tennessee
5714. Hardin County, Tennessee
5715. Hartsville/Trousdale County, Tennessee
5716. Haywood County, Tennessee
5717. Henderson County, Tennessee
5718. Hickman County, Tennessee
5719. Humphreys County, Tennessee
5720. Jackson County, Tennessee
5721. Johnson County, Tennessee
5722. Lakeland city, Tennessee
5723. Lauderdale County, Tennessee
5724. Lawrenceburg city, Tennessee
5725. Lewis County, Tennessee
5726. Lewisburg city, Tennessee
5727. Macon County, Tennessee
5728. Manchester city, Tennessee
5729. Marion County, Tennessee
5730. Martin city, Tennessee
5731. Maryville city, Tennessee
5732. McMinnville city, Tennessee
5733. McNairy County, Tennessee
5734. Meigs County, Tennessee
5735. Millington city, Tennessee
5736. Morgan County, Tennessee
5737. Nolensville town, Tennessee
5738. Oak Ridge city, Tennessee
5739. Overton County, Tennessee
5740. Paris city, Tennessee
5741. Polk County, Tennessee
5742. Portland city, Tennessee
5743. Red Bank city, Tennessee
5744. Scott County, Tennessee
5745. Sequatchie County, Tennessee
5746. Sevierville city, Tennessee
5747. Shelbyville city, Tennessee
5748. Smith County, Tennessee
5749. Soddy-Daisy city, Tennessee
5750. Springfield city, Tennessee
5751. Stewart County, Tennessee
5752. Tullahoma city, Tennessee
5753. Unicoi County, Tennessee
5754. Union City city, Tennessee
5755. Union County, Tennessee
5756. Wayne County, Tennessee
5757. White County, Tennessee
5758. White House city, Tennessee
5759. Abilene city, Texas *
5760. Allen city, Texas *
5761. Amarillo city, Texas *
5762. Anderson County, Texas *
5763. Angelina County, Texas *
5764. Arlington city, Texas *
5765. Atascosa County, Texas *
5766. Austin city, Texas *
5767. Austin County, Texas *
5768. Bastrop County, Texas *
5769. Baytown city, Texas *
5770. Beaumont city, Texas *
5771. Bedford city, Texas *
5772. Bee County, Texas *
5773. Bell County, Texas *
5774. Bexar County, Texas *
5775. Bowie County, Texas *

5776. Brazoria County, Texas *
5777. Brazos County, Texas *
5778. Brown County, Texas *
5779. Brownsville city, Texas *
5780. Bryan city, Texas *
5781. Burleson city, Texas *
5782. Burnet County, Texas *
5783. Caldwell County, Texas *
5784. Cameron County, Texas *
5785. Carrollton city, Texas *
5786. Cass County, Texas *
5787. Cedar Hill city, Texas *
5788. Cedar Park city, Texas *
5789. Chambers County, Texas *
5790. Cherokee County, Texas *
5791. Cibolo city, Texas *
5792. Cleburne city, Texas *
5793. College Station city, Texas *
5794. Collin County, Texas *
5795. Comal County, Texas *
5796. Conroe city, Texas *
5797. Cooke County, Texas *
5798. Coppell city, Texas *
5799. Copperas Cove city, Texas *
5800. Corpus Christi city, Texas *
5801. Coryell County, Texas *
5802. Dallas city, Texas *
5803. Dallas County, Texas *
5804. Deer Park city, Texas *
5805. Del Rio city, Texas *
5806. Denton city, Texas *
5807. Denton County, Texas *
5808. DeSoto city, Texas *
5809. Duncanville city, Texas *
5810. Ector County, Texas *
5811. Edinburg city, Texas *
5812. El Paso city, Texas *
5813. El Paso County, Texas *
5814. Ellis County, Texas *
5815. Erath County, Texas *
5816. Euless city, Texas *
5817. Fannin County, Texas *
5818. Farmers Branch city, Texas *
5819. Flower Mound town, Texas *
5820. Fort Bend County, Texas *
5821. Fort Worth city, Texas *
5822. Friendswood city, Texas *
5823. Frisco city, Texas *
5824. Galveston city, Texas *
5825. Galveston County, Texas *
5826. Garland city, Texas *
5827. Georgetown city, Texas *
5828. Grand Prairie city, Texas *
5829. Grapevine city, Texas *
5830. Grayson County, Texas *
5831. Gregg County, Texas *
5832. Guadalupe County, Texas *
5833. Hale County, Texas *
5834. Haltom City city, Texas *
5835. Hardin County, Texas *
5836. Harker Heights city, Texas *
5837. Harlingen city, Texas *
5838. Harris County, Texas *
5839. Harrison County, Texas *
5840. Hays County, Texas *
5841. Henderson County, Texas *
5842. Hidalgo County, Texas *
5843. Hill County, Texas *
5844. Hood County, Texas *
5845. Hopkins County, Texas *
5846. Houston city, Texas *
5847. Howard County, Texas *
5848. Hunt County, Texas *
5849. Huntsville city, Texas *
5850. Hurst city, Texas *
5851. Irving city, Texas *
5852. Jasper County, Texas *
5853. Jefferson County, Texas *
5854. Jim Wells County, Texas *
5855. Johnson County, Texas *
5856. Kaufman County, Texas *
5857. Keller city, Texas *
5858. Kendall County, Texas *
5859. Kerr County, Texas *
5860. Killeen city, Texas *
5861. Kleberg County, Texas *
5862. Kyle city, Texas *
5863. La Porte city, Texas *
5864. Lamar County, Texas *
5865. Lancaster city, Texas *
5866. Laredo city, Texas *
5867. League City city, Texas *
5868. Leander city, Texas *
5869. Lewisville city, Texas *
5870. Liberty County, Texas *
5871. Little Elm city, Texas *
5872. Longview city, Texas *
5873. Lubbock city, Texas *
5874. Lubbock County, Texas *
5875. Lufkin city, Texas *
5876. Mansfield city, Texas *
5877. Matagorda County, Texas *
5878. Maverick County, Texas *
5879. McAllen city, Texas *
5880. McKinney city, Texas *
5881. McLennan County, Texas *
5882. Medina County, Texas *
5883. Mesquite city, Texas *
5884. Midland city, Texas *
5885. Midland County, Texas *
5886. Midlothian city, Texas *
5887. Mission city, Texas *

5888. Missouri City city, Texas *
5889. Montgomery County, Texas *
5890. Nacogdoches city, Texas *
5891. Nacogdoches County, Texas *
5892. Navarro County, Texas *
5893. New Braunfels city, Texas *
5894. North Richland Hills city, Texas *
5895. Nueces County, Texas *
5896. Odessa city, Texas *
5897. Orange County, Texas *
5898. Parker County, Texas *
5899. Pasadena city, Texas *
5900. Pearland city, Texas *
5901. Pflugerville city, Texas *
5902. Pharr city, Texas *
5903. Plano city, Texas *
5904. Polk County, Texas *
5905. Port Arthur city, Texas *
5906. Potter County, Texas *
5907. Randall County, Texas *
5908. Richardson city, Texas *
5909. Rockwall city, Texas *
5910. Rockwall County, Texas *
5911. Rosenberg city, Texas *
5912. Round Rock city, Texas *
5913. Rowlett city, Texas *
5914. Rusk County, Texas *
5915. San Angelo city, Texas *
5916. San Antonio city, Texas *
5917. San Juan city, Texas *
5918. San Marcos city, Texas *
5919. San Patricio County, Texas *
5920. Schertz city, Texas *
5921. Sherman city, Texas *
5922. Smith County, Texas *
5923. Socorro city, Texas *
5924. Southlake city, Texas *
5925. Starr County, Texas *
5926. Sugar Land city, Texas *
5927. Tarrant County, Texas *
5928. Taylor County, Texas *
5929. Temple city, Texas *
5930. Texarkana city, Texas *
5931. Texas City city, Texas *
5932. The Colony city, Texas *
5933. Titus County, Texas *
5934. Tom Green County, Texas *
5935. Travis County, Texas *
5936. Tyler city, Texas *
5937. Upshur County, Texas *
5938. Val Verde County, Texas *
5939. Van Zandt County, Texas *
5940. Victoria city, Texas *
5941. Victoria County, Texas *
5942. Waco city, Texas *
5943. Walker County, Texas *
5944. Waller County, Texas *
5945. Washington County, Texas *
5946. Waxahachie city, Texas *
5947. Weatherford city, Texas *
5948. Webb County, Texas *
5949. Weslaco city, Texas *
5950. Wharton County, Texas *
5951. Wichita County, Texas *
5952. Wichita Falls city, Texas *
5953. Williamson County, Texas *
5954. Wilson County, Texas *
5955. Wise County, Texas *
5956. Wood County, Texas *
5957. Wylie city, Texas *
5958. Addison town, Texas
5959. Alamo city, Texas
5960. Alice city, Texas
5961. Alton city, Texas
5962. Alvin city, Texas
5963. Andrews city, Texas
5964. Andrews County, Texas
5965. Angleton city, Texas
5966. Anna city, Texas
5967. Aransas County, Texas
5968. Athens city, Texas
5969. Azle city, Texas
5970. Balch Springs city, Texas
5971. Bandera County, Texas
5972. Bay City city, Texas
5973. Beeville city, Texas
5974. Bellaire city, Texas
5975. Bellmead city, Texas
5976. Belton city, Texas
5977. Benbrook city, Texas
5978. Big Spring city, Texas
5979. Blanco County, Texas
5980. Boerne city, Texas
5981. Bonham city, Texas
5982. Borger city, Texas
5983. Bosque County, Texas
5984. Brenham city, Texas
5985. Brownwood city, Texas
5986. Buda city, Texas
5987. Burkburnett city, Texas
5988. Burleson County, Texas
5989. Calhoun County, Texas
5990. Callahan County, Texas
5991. Camp County, Texas
5992. Canyon city, Texas
5993. Celina city, Texas
5994. Clay County, Texas
5995. Clute city, Texas
5996. Colleyville city, Texas
5997. Colorado County, Texas
5998. Comanche County, Texas
5999. Converse city, Texas

6000. Corinth city, Texas
6001. Corsicana city, Texas
6002. Crowley city, Texas
6003. Dawson County, Texas
6004. Deaf Smith County, Texas
6005. Denison city, Texas
6006. DeWitt County, Texas
6007. Dickinson city, Texas
6008. Dimmit County, Texas
6009. Donna city, Texas
6010. Dumas city, Texas
6011. Duval County, Texas
6012. Eagle Pass city, Texas
6013. Eastland County, Texas
6014. El Campo city, Texas
6015. Elgin city, Texas
6016. Ennis city, Texas
6017. Fair Oaks Ranch city, Texas
6018. Falls County, Texas
6019. Fate city, Texas
6020. Fayette County, Texas
6021. Forest Hill city, Texas
6022. Forney city, Texas
6023. Franklin County, Texas
6024. Fredericksburg city, Texas
6025. Freeport city, Texas
6026. Freestone County, Texas
6027. Frio County, Texas
6028. Fulshear city, Texas
6029. Gaines County, Texas
6030. Gainesville city, Texas
6031. Galena Park city, Texas
6032. Gatesville city, Texas
6033. Gillespie County, Texas
6034. Glenn Heights city, Texas
6035. Gonzales County, Texas
6036. Granbury city, Texas
6037. Gray County, Texas
6038. Greenville city, Texas
6039. Grimes County, Texas
6040. Groves city, Texas
6041. Henderson city, Texas
6042. Hereford city, Texas
6043. Hewitt city, Texas
6044. Hidalgo city, Texas
6045. Highland Village city, Texas
6046. Hockley County, Texas
6047. Horizon City city, Texas
6048. Houston County, Texas
6049. Humble city, Texas
6050. Hutchinson County, Texas
6051. Hutto city, Texas
6052. Ingleside city, Texas
6053. Jacinto City city, Texas
6054. Jackson County, Texas
6055. Jacksonville city, Texas
6056. Jones County, Texas
6057. Karnes County, Texas
6058. Katy city, Texas
6059. Kerrville city, Texas
6060. Kilgore city, Texas
6061. Kingsville city, Texas
6062. La Marque city, Texas
6063. Lake Jackson city, Texas
6064. Lakeway city, Texas
6065. Lamb County, Texas
6066. Lampasas County, Texas
6067. Lavaca County, Texas
6068. Lee County, Texas
6069. Leon County, Texas
6070. Leon Valley city, Texas
6071. Levelland city, Texas
6072. Limestone County, Texas
6073. Live Oak city, Texas
6074. Live Oak County, Texas
6075. Llano County, Texas
6076. Lockhart city, Texas
6077. Lumberton city, Texas
6078. Madison County, Texas
6079. Manor city, Texas
6080. Manvel city, Texas
6081. Marshall city, Texas
6082. Melissa city, Texas
6083. Mercedes city, Texas
6084. Milam County, Texas
6085. Mineral Wells city, Texas
6086. Montague County, Texas
6087. Moore County, Texas
6088. Morris County, Texas
6089. Mount Pleasant city, Texas
6090. Murphy city, Texas
6091. Nederland city, Texas
6092. Newton County, Texas
6093. Nolan County, Texas
6094. Orange city, Texas
6095. Palestine city, Texas
6096. Palo Pinto County, Texas
6097. Pampa city, Texas
6098. Panola County, Texas
6099. Paris city, Texas
6100. Pearsall city, Texas
6101. Pecos city, Texas
6102. Pecos County, Texas
6103. Plainview city, Texas
6104. Pleasanton city, Texas
6105. Port Lavaca city, Texas
6106. Port Neches city, Texas
6107. Portland city, Texas
6108. Princeton city, Texas
6109. Prosper town, Texas
6110. Rains County, Texas
6111. Raymondville city, Texas

6112. Red Oak city, Texas
6113. Red River County, Texas
6114. Reeves County, Texas
6115. Richmond city, Texas
6116. Rio Grande City city, Texas
6117. Robertson County, Texas
6118. Robinson city, Texas
6119. Robstown city, Texas
6120. Rockport city, Texas
6121. Roma city, Texas
6122. Royse City city, Texas
6123. Runnels County, Texas
6124. Sabine County, Texas
6125. Sachse city, Texas
6126. Saginaw city, Texas
6127. San Benito city, Texas
6128. San Jacinto County, Texas
6129. Santa Fe city, Texas
6130. Scurry County, Texas
6131. Seabrook city, Texas
6132. Seagoville city, Texas
6133. Seguin city, Texas
6134. Selma city, Texas
6135. Shelby County, Texas
6136. Snyder city, Texas
6137. South Houston city, Texas
6138. Stafford city, Texas
6139. Stephenville city, Texas
6140. Sulphur Springs city, Texas
6141. Sweetwater city, Texas
6142. Taylor city, Texas
6143. Terrell city, Texas
6144. Terry County, Texas
6145. Tomball city, Texas
6146. Trinity County, Texas
6147. Trophy Club town, Texas
6148. Tyler County, Texas
6149. Universal City city, Texas
6150. University Park city, Texas
6151. Uvalde city, Texas
6152. Uvalde County, Texas
6153. Vernon city, Texas
6154. Vidor city, Texas
6155. Ward County, Texas
6156. Watauga city, Texas
6157. Webster city, Texas
6158. West University Place city, Texas
6159. White Settlement city, Texas
6160. Wilbarger County, Texas
6161. Willacy County, Texas
6162. Young County, Texas
6163. Zapata County, Texas
6164. Zavala County, Texas
6165. American Fork city, Utah *
6166. Bountiful city, Utah *
6167. Box Elder County, Utah *
6168. Cache County, Utah *
6169. Cedar City city, Utah *
6170. Clearfield city, Utah *
6171. Cottonwood Heights city, Utah *
6172. Davis County, Utah *
6173. Draper city, Utah *
6174. Eagle Mountain city, Utah *
6175. Herriman city, Utah *
6176. Holladay city, Utah *
6177. Iron County, Utah *
6178. Kaysville city, Utah *
6179. Kearns metro township, Utah *
6180. Layton city, Utah *
6181. Lehi city, Utah *
6182. Logan city, Utah *
6183. Midvale city, Utah *
6184. Millcreek city, Utah *
6185. Murray city, Utah *
6186. Ogden city, Utah *
6187. Orem city, Utah *
6188. Pleasant Grove city, Utah *
6189. Provo city, Utah *
6190. Riverton city, Utah *
6191. Roy city, Utah *
6192. Salt Lake City city, Utah *
6193. Salt Lake County, Utah *
6194. Sandy city, Utah *
6195. Sanpete County, Utah *
6196. Saratoga Springs city, Utah *
6197. South Jordan city, Utah *
6198. Spanish Fork city, Utah *
6199. Springville city, Utah *
6200. St. George city, Utah *
6201. Summit County, Utah *
6202. Syracuse city, Utah *
6203. Taylorsville city, Utah *
6204. Tooele city, Utah *
6205. Tooele County, Utah *
6206. Uintah County, Utah *
6207. Utah County, Utah *
6208. Wasatch County, Utah *
6209. Washington County, Utah *
6210. Weber County, Utah *
6211. West Jordan city, Utah *
6212. West Valley City city, Utah *
6213. Alpine city, Utah
6214. Bluffdale city, Utah
6215. Brigham City city, Utah
6216. Carbon County, Utah
6217. Cedar Hills city, Utah
6218. Centerville city, Utah
6219. Clinton city, Utah
6220. Duchesne County, Utah
6221. Emery County, Utah
6222. Farmington city, Utah
6223. Grantsville city, Utah

6224. Heber city, Utah
6225. Highland city, Utah
6226. Hurricane city, Utah
6227. Juab County, Utah
6228. Lindon city, Utah
6229. Magna metro township, Utah
6230. Mapleton city, Utah
6231. Millard County, Utah
6232. Morgan County, Utah
6233. North Logan city, Utah
6234. North Ogden city, Utah
6235. North Salt Lake city, Utah
6236. Payson city, Utah
6237. Pleasant View city, Utah
6238. San Juan County, Utah
6239. Santaquin city, Utah
6240. Sevier County, Utah
6241. Smithfield city, Utah
6242. South Ogden city, Utah
6243. South Salt Lake city, Utah
6244. Vernal city, Utah
6245. Vineyard town, Utah
6246. Washington city, Utah
6247. West Haven city, Utah
6248. West Point city, Utah
6249. Woods Cross city, Utah
6250. Addison County, Vermont *
6251. Bennington County, Vermont *
6252. Burlington city, Vermont *
6253. Chittenden County, Vermont *
6254. Franklin County, Vermont *
6255. Rutland County, Vermont *
6256. Washington County, Vermont *
6257. Windham County, Vermont *
6258. Windsor County, Vermont *
6259. Bennington town, Vermont
6260. Brattleboro town, Vermont
6261. Caledonia County, Vermont
6262. Colchester town, Vermont
6263. Essex Junction village, Vermont
6264. Essex town, Vermont
6265. Lamoille County, Vermont
6266. Milton town, Vermont
6267. Orange County, Vermont
6268. Orleans County, Vermont
6269. Rutland city, Vermont
6270. South Burlington city, Vermont
6271. Williston town, Vermont
6272. Accomack County, Virginia *
6273. Albemarle County, Virginia *
6274. Alexandria city, Virginia *
6275. Amherst County, Virginia *
6276. Arlington County, Virginia *
6277. Augusta County, Virginia *
6278. Bedford County, Virginia *
6279. Blacksburg town, Virginia *
6280. Botetourt County, Virginia *
6281. Campbell County, Virginia *
6282. Caroline County, Virginia *
6283. Charlottesville city, Virginia *
6284. Chesapeake city, Virginia *
6285. Chesterfield County, Virginia *
6286. Culpeper County, Virginia *
6287. Danville city, Virginia *
6288. Fairfax County, Virginia *
6289. Fauquier County, Virginia *
6290. Franklin County, Virginia *
6291. Frederick County, Virginia *
6292. Gloucester County, Virginia *
6293. Halifax County, Virginia *
6294. Hampton city, Virginia *
6295. Hanover County, Virginia *
6296. Harrisonburg city, Virginia *
6297. Henrico County, Virginia *
6298. Henry County, Virginia *
6299. Isle of Wight County, Virginia *
6300. James City County, Virginia *
6301. Leesburg town, Virginia *
6302. Loudoun County, Virginia *
6303. Louisa County, Virginia *
6304. Lynchburg city, Virginia *
6305. Manassas city, Virginia *
6306. Mecklenburg County, Virginia *
6307. Montgomery County, Virginia *
6308. Newport News city, Virginia *
6309. Norfolk city, Virginia *
6310. Orange County, Virginia *
6311. Petersburg city, Virginia *
6312. Pittsylvania County, Virginia *
6313. Portsmouth city, Virginia *
6314. Prince George County, Virginia *
6315. Prince William County, Virginia *
6316. Pulaski County, Virginia *
6317. Richmond city, Virginia *
6318. Roanoke city, Virginia *
6319. Roanoke County, Virginia *
6320. Rockingham County, Virginia *
6321. Shenandoah County, Virginia *
6322. Smyth County, Virginia *
6323. Spotsylvania County, Virginia *
6324. Stafford County, Virginia *
6325. Suffolk city, Virginia *
6326. Tazewell County, Virginia *
6327. Virginia Beach city, Virginia *
6328. Warren County, Virginia *
6329. Washington County, Virginia *
6330. Wise County, Virginia *
6331. York County, Virginia *
6332. Alleghany County, Virginia
6333. Amelia County, Virginia
6334. Appomattox County, Virginia
6335. Bristol city, Virginia

6336. Brunswick County, Virginia
6337. Buchanan County, Virginia
6338. Buckingham County, Virginia
6339. Carroll County, Virginia
6340. Charlotte County, Virginia
6341. Christiansburg town, Virginia
6342. Clarke County, Virginia
6343. Colonial Heights city, Virginia
6344. Culpeper town, Virginia
6345. Dickenson County, Virginia
6346. Dinwiddie County, Virginia
6347. Essex County, Virginia
6348. Fairfax city, Virginia
6349. Falls Church city, Virginia
6350. Floyd County, Virginia
6351. Fluvanna County, Virginia
6352. Fredericksburg city, Virginia
6353. Front Royal town, Virginia
6354. Giles County, Virginia
6355. Goochland County, Virginia
6356. Grayson County, Virginia
6357. Greene County, Virginia
6358. Greensville County, Virginia
6359. Herndon town, Virginia
6360. Hopewell city, Virginia
6361. King George County, Virginia
6362. King William County, Virginia
6363. Lancaster County, Virginia
6364. Lee County, Virginia
6365. Lunenburg County, Virginia
6366. Madison County, Virginia
6367. Manassas Park city, Virginia
6368. Martinsville city, Virginia
6369. Middlesex County, Virginia
6370. Nelson County, Virginia
6371. New Kent County, Virginia
6372. Northampton County, Virginia
6373. Northumberland County, Virginia
6374. Nottoway County, Virginia
6375. Page County, Virginia
6376. Patrick County, Virginia
6377. Poquoson city, Virginia
6378. Powhatan County, Virginia
6379. Prince Edward County, Virginia
6380. Purcellville town, Virginia
6381. Radford city, Virginia
6382. Rockbridge County, Virginia
6383. Russell County, Virginia
6384. Salem city, Virginia
6385. Scott County, Virginia
6386. Southampton County, Virginia
6387. Staunton city, Virginia
6388. Sussex County, Virginia
6389. Vienna town, Virginia
6390. Warrenton town, Virginia
6391. Waynesboro city, Virginia
6392. Westmoreland County, Virginia
6393. Williamsburg city, Virginia
6394. Winchester city, Virginia
6395. Wythe County, Virginia
6396. Auburn city, Washington *
6397. Bellevue city, Washington *
6398. Bellingham city, Washington *
6399. Benton County, Washington *
6400. Bothell city, Washington *
6401. Bremerton city, Washington *
6402. Burien city, Washington *
6403. Chelan County, Washington *
6404. Clallam County, Washington *
6405. Clark County, Washington *
6406. Cowlitz County, Washington *
6407. Des Moines city, Washington *
6408. Douglas County, Washington *
6409. Edmonds city, Washington *
6410. Everett city, Washington *
6411. Federal Way city, Washington *
6412. Franklin County, Washington *
6413. Grant County, Washington *
6414. Grays Harbor County, Washington *
6415. Island County, Washington *
6416. Issaquah city, Washington *
6417. Jefferson County, Washington *
6418. Kennewick city, Washington *
6419. Kent city, Washington *
6420. King County, Washington *
6421. Kirkland city, Washington *
6422. Kitsap County, Washington *
6423. Kittitas County, Washington *
6424. Lacey city, Washington *
6425. Lake Stevens city, Washington *
6426. Lakewood city, Washington *
6427. Lewis County, Washington *
6428. Longview city, Washington *
6429. Lynnwood city, Washington *
6430. Marysville city, Washington *
6431. Mason County, Washington *
6432. Mount Vernon city, Washington *
6433. Okanogan County, Washington *
6434. Olympia city, Washington *
6435. Pasco city, Washington *
6436. Pierce County, Washington *
6437. Pullman city, Washington *
6438. Puyallup city, Washington *
6439. Redmond city, Washington *
6440. Renton city, Washington *
6441. Richland city, Washington *
6442. Sammamish city, Washington *
6443. Seattle city, Washington *
6444. Shoreline city, Washington *
6445. Skagit County, Washington *
6446. Snohomish County, Washington *
6447. Spokane city, Washington *

6448. Spokane County, Washington *
6449. Spokane Valley city, Washington *
6450. Stevens County, Washington *
6451. Tacoma city, Washington *
6452. Thurston County, Washington *
6453. University Place city, Washington *
6454. Vancouver city, Washington *
6455. Walla Walla city, Washington *
6456. Walla Walla County, Washington *
6457. Wenatchee city, Washington *
6458. Whatcom County, Washington *
6459. Whitman County, Washington *
6460. Yakima city, Washington *
6461. Yakima County, Washington *
6462. Aberdeen city, Washington
6463. Adams County, Washington
6464. Anacortes city, Washington
6465. Arlington city, Washington
6466. Asotin County, Washington
6467. Bainbridge Island city, Washington
6468. Battle Ground city, Washington
6469. Bonney Lake city, Washington
6470. Camas city, Washington
6471. Centralia city, Washington
6472. Cheney city, Washington
6473. Covington city, Washington
6474. East Wenatchee city, Washington
6475. Edgewood city, Washington
6476. Ellensburg city, Washington
6477. Enumclaw city, Washington
6478. Ferndale city, Washington
6479. Fife city, Washington
6480. Gig Harbor city, Washington
6481. Grandview city, Washington
6482. Kelso city, Washington
6483. Kenmore city, Washington
6484. Klickitat County, Washington
6485. Lake Forest Park city, Washington
6486. Liberty Lake city, Washington
6487. Lincoln County, Washington
6488. Lynden city, Washington
6489. Maple Valley city, Washington
6490. Mercer Island city, Washington
6491. Mill Creek city, Washington
6492. Monroe city, Washington
6493. Moses Lake city, Washington
6494. Mountlake Terrace city, Washington
6495. Mukilteo city, Washington
6496. Newcastle city, Washington
6497. Oak Harbor city, Washington
6498. Pacific County, Washington
6499. Pend Oreille County, Washington
6500. Port Angeles city, Washington
6501. Port Orchard city, Washington
6502. Poulsbo city, Washington
6503. San Juan County, Washington
6504. SeaTac city, Washington
6505. Sedro-Woolley city, Washington
6506. Shelton city, Washington
6507. Skamania County, Washington
6508. Snohomish city, Washington
6509. Snoqualmie city, Washington
6510. Sumner city, Washington
6511. Sunnyside city, Washington
6512. Tukwila city, Washington
6513. Tumwater city, Washington
6514. Washougal city, Washington
6515. West Richland city, Washington
6516. Woodinville city, Washington
6517. Barbour County, West Virginia
6518. Beckley city, West Virginia
6519. Berkeley County, West Virginia *
6520. Boone County, West Virginia
6521. Braxton County, West Virginia
6522. Brooke County, West Virginia
6523. Cabell County, West Virginia *
6524. Charleston city, West Virginia *
6525. Clarksburg city, West Virginia
6526. Fairmont city, West Virginia
6527. Fayette County, West Virginia *
6528. Grant County, West Virginia
6529. Greenbrier County, West Virginia *
6530. Hampshire County, West Virginia
6531. Hancock County, West Virginia
6532. Hardy County, West Virginia
6533. Harrison County, West Virginia *
6534. Huntington city, West Virginia *
6535. Jackson County, West Virginia
6536. Jefferson County, West Virginia *
6537. Kanawha County, West Virginia *
6538. Lewis County, West Virginia
6539. Lincoln County, West Virginia
6540. Logan County, West Virginia *
6541. Marion County, West Virginia *
6542. Marshall County, West Virginia *
6543. Martinsburg city, West Virginia
6544. Mason County, West Virginia
6545. McDowell County, West Virginia
6546. Mercer County, West Virginia *
6547. Mineral County, West Virginia
6548. Mingo County, West Virginia
6549. Monongalia County, West Virginia *
6550. Monroe County, West Virginia
6551. Morgan County, West Virginia
6552. Morgantown city, West Virginia *
6553. Nicholas County, West Virginia
6554. Ohio County, West Virginia *
6555. Parkersburg city, West Virginia
6556. Preston County, West Virginia *
6557. Putnam County, West Virginia *
6558. Raleigh County, West Virginia *
6559. Randolph County, West Virginia

6560. Roane County, West Virginia
6561. South Charleston city, West Virginia
6562. Summers County, West Virginia
6563. Taylor County, West Virginia
6564. Upshur County, West Virginia
6565. Vienna city, West Virginia
6566. Wayne County, West Virginia *
6567. Weirton city, West Virginia
6568. Wetzel County, West Virginia
6569. Wheeling city, West Virginia
6570. Wood County, West Virginia *
6571. Wyoming County, West Virginia
6572. Appleton city, Wisconsin *
6573. Barron County, Wisconsin *
6574. Beloit city, Wisconsin *
6575. Brookfield city, Wisconsin *
6576. Brown County, Wisconsin *
6577. Calumet County, Wisconsin *
6578. Chippewa County, Wisconsin *
6579. Clark County, Wisconsin *
6580. Columbia County, Wisconsin *
6581. Dane County, Wisconsin *
6582. Dodge County, Wisconsin *
6583. Douglas County, Wisconsin *
6584. Dunn County, Wisconsin *
6585. Eau Claire city, Wisconsin *
6586. Eau Claire County, Wisconsin *
6587. Fitchburg city, Wisconsin *
6588. Fond du Lac city, Wisconsin *
6589. Fond du Lac County, Wisconsin *
6590. Franklin city, Wisconsin *
6591. Grant County, Wisconsin *
6592. Green Bay city, Wisconsin *
6593. Green County, Wisconsin *
6594. Greenfield city, Wisconsin *
6595. Janesville city, Wisconsin *
6596. Jefferson County, Wisconsin *
6597. Kenosha city, Wisconsin *
6598. Kenosha County, Wisconsin *
6599. La Crosse city, Wisconsin *
6600. La Crosse County, Wisconsin *
6601. Madison city, Wisconsin *
6602. Manitowoc city, Wisconsin *
6603. Manitowoc County, Wisconsin *
6604. Marathon County, Wisconsin *
6605. Marinette County, Wisconsin *
6606. Menomonee Falls village, Wisconsin *
6607. Milwaukee city, Wisconsin *
6608. Milwaukee County, Wisconsin *
6609. Monroe County, Wisconsin *
6610. New Berlin city, Wisconsin *
6611. Oak Creek city, Wisconsin *
6612. Oconto County, Wisconsin *
6613. Oneida County, Wisconsin *
6614. Oshkosh city, Wisconsin *
6615. Outagamie County, Wisconsin *
6616. Ozaukee County, Wisconsin *
6617. Pierce County, Wisconsin *
6618. Polk County, Wisconsin *
6619. Portage County, Wisconsin *
6620. Racine city, Wisconsin *
6621. Racine County, Wisconsin *
6622. Rock County, Wisconsin *
6623. Sauk County, Wisconsin *
6624. Shawano County, Wisconsin *
6625. Sheboygan city, Wisconsin *
6626. Sheboygan County, Wisconsin *
6627. St. Croix County, Wisconsin *
6628. Sun Prairie city, Wisconsin *
6629. Vernon County, Wisconsin *
6630. Walworth County, Wisconsin *
6631. Washington County, Wisconsin *
6632. Waukesha city, Wisconsin *
6633. Waukesha County, Wisconsin *
6634. Waupaca County, Wisconsin *
6635. Wausau city, Wisconsin *
6636. Wauwatosa city, Wisconsin *
6637. West Allis city, Wisconsin *
6638. West Bend city, Wisconsin *
6639. Winnebago County, Wisconsin *
6640. Wood County, Wisconsin *
6641. Adams County, Wisconsin
6642. Allouez village, Wisconsin
6643. Ashland County, Wisconsin
6644. Ashwaubenon village, Wisconsin
6645. Baraboo city, Wisconsin
6646. Bayfield County, Wisconsin
6647. Beaver Dam city, Wisconsin
6648. Bellevue village, Wisconsin
6649. Brown Deer village, Wisconsin
6650. Buffalo County, Wisconsin
6651. Burlington city, Wisconsin
6652. Burnett County, Wisconsin
6653. Caledonia village, Wisconsin
6654. Cedarburg city, Wisconsin
6655. Chippewa Falls city, Wisconsin
6656. Crawford County, Wisconsin
6657. Cudahy city, Wisconsin
6658. De Pere city, Wisconsin
6659. DeForest village, Wisconsin
6660. Door County, Wisconsin
6661. Elkhorn city, Wisconsin
6662. Fort Atkinson city, Wisconsin
6663. Fox Crossing village, Wisconsin
6664. Germantown village, Wisconsin
6665. Glendale city, Wisconsin
6666. Grafton village, Wisconsin
6667. Grand Chute town, Wisconsin
6668. Green Lake County, Wisconsin
6669. Greendale village, Wisconsin
6670. Greenville town, Wisconsin
6671. Harrison village, Wisconsin

6672. Hartford city, Wisconsin
6673. Hobart village, Wisconsin
6674. Holmen village, Wisconsin
6675. Howard village, Wisconsin
6676. Hudson city, Wisconsin
6677. Iowa County, Wisconsin
6678. Jackson County, Wisconsin
6679. Juneau County, Wisconsin
6680. Kaukauna city, Wisconsin
6681. Kewaunee County, Wisconsin
6682. Lafayette County, Wisconsin
6683. Langlade County, Wisconsin
6684. Lincoln County, Wisconsin
6685. Lisbon town, Wisconsin
6686. Little Chute village, Wisconsin
6687. Marinette city, Wisconsin
6688. Marquette County, Wisconsin
6689. Marshfield city, Wisconsin
6690. Menasha city, Wisconsin
6691. Menomonie city, Wisconsin
6692. Mequon city, Wisconsin
6693. Middleton city, Wisconsin
6694. Monroe city, Wisconsin
6695. Mount Pleasant village, Wisconsin
6696. Muskego city, Wisconsin
6697. Neenah city, Wisconsin
6698. Oconomowoc city, Wisconsin
6699. Onalaska city, Wisconsin
6700. Oregon village, Wisconsin
6701. Pewaukee city, Wisconsin
6702. Platteville city, Wisconsin
6703. Pleasant Prairie village, Wisconsin
6704. Plover village, Wisconsin
6705. Port Washington city, Wisconsin
6706. Portage city, Wisconsin
6707. Price County, Wisconsin
6708. Richfield village, Wisconsin
6709. Richland County, Wisconsin
6710. River Falls city, Wisconsin
6711. Rusk County, Wisconsin
6712. Salem Lakes village, Wisconsin
6713. Sawyer County, Wisconsin
6714. Shorewood village, Wisconsin
6715. South Milwaukee city, Wisconsin
6716. Stevens Point city, Wisconsin
6717. Stoughton city, Wisconsin
6718. Suamico village, Wisconsin
6719. Superior city, Wisconsin
6720. Sussex village, Wisconsin
6721. Taylor County, Wisconsin
6722. Trempealeau County, Wisconsin
6723. Two Rivers city, Wisconsin
6724. Verona city, Wisconsin
6725. Vilas County, Wisconsin
6726. Washburn County, Wisconsin
6727. Watertown city, Wisconsin
6728. Waunakee village, Wisconsin
6729. Waupun city, Wisconsin
6730. Waushara County, Wisconsin
6731. Weston village, Wisconsin
6732. Whitefish Bay village, Wisconsin
6733. Whitewater city, Wisconsin
6734. Wisconsin Rapids city, Wisconsin
6735. Albany County, Wyoming *
6736. Campbell County, Wyoming *
6737. Casper city, Wyoming *
6738. Cheyenne city, Wyoming *
6739. Fremont County, Wyoming *
6740. Gillette city, Wyoming *
6741. Laramie city, Wyoming *
6742. Laramie County, Wyoming *
6743. Natrona County, Wyoming *
6744. Sheridan County, Wyoming *
6745. Sweetwater County, Wyoming *
6746. Big Horn County, Wyoming
6747. Carbon County, Wyoming
6748. Converse County, Wyoming
6749. Evanston city, Wyoming
6750. Goshen County, Wyoming
6751. Green River city, Wyoming
6752. Jackson town, Wyoming
6753. Lincoln County, Wyoming
6754. Park County, Wyoming
6755. Riverton city, Wyoming
6756. Rock Springs city, Wyoming
6757. Sheridan city, Wyoming
6758. Teton County, Wyoming
6759. Uinta County, Wyoming

# EXHIBIT J

## Janssen Predecessors and Former Affiliates

The following includes a non-exclusive list of Janssen's predecessors and former affiliates:

1. Janssen Pharmaceutica, Inc.
2. Janssen Pharmaceutica N.V.
3. Janssen-Cilag Manufacturing, LLC
4. Janssen Global Services, LLC
5. Janssen Ortho LLC
6. Janssen Products, LP
7. Janssen Research & Development, LLC
8. Janssen Supply Group, LLC
9. Janssen Scientific Affairs, LLC
10. JOM Pharmaceutical Services, Inc.
11. OMJ Pharmaceuticals, Inc.
12. Ortho-McNeil Finance Co.
13. Ortho-McNeil Pharmaceutical
14. Ortho-McNeil-Janssen Pharmaceuticals
15. Ortho-McNeil Pharmaceutical Services Division
16. Ortho-McNeil Neurologic
17. Patriot Pharmaceuticals, LLC
18. Pricara, Ortho-McNeil-Janssen Pharmaceuticals
19. Alza Corp.
20. Alza Development Corp.
21. Janssen Supply Chain, Alza Corp.
22. Noramco, Inc.
23. Tasmanian Alkaloids PTY LTD.

# EXHIBIT K

## Settlement Participation Form

| | |
|---|---|
| Governmental Entity: | State: |
| Authorized Official: | |
| Address 1: | |
| Address 2: | |
| City, State, Zip: | |
| Phone: | |
| Email: | |

The governmental entity identified above ("Governmental Entity"), in order to obtain and in consideration for the benefits provided to the Governmental Entity pursuant to the Settlement Agreement dated July 21, 2021 ("Janssen Settlement"), and acting through the undersigned authorized official, hereby elects to participate in the Janssen Settlement, release all Released Claims against all Released Entities, and agrees as follows.

SPECIMEN

1. The Governmental Entity is aware of and has reviewed the Janssen Settlement, understands that all terms in this Election and Release have the meanings defined therein, and agrees that by this Election, the Governmental Entity elects to participate in the Janssen Settlement and become a Participating Subdivision as provided therein.

2. The Governmental Entity shall, within 14 days of the Reference Date and prior to the filing of the Consent Judgment, dismiss with prejudice any Released Claims that it has filed.

3. The Governmental Entity agrees to the terms of the Janssen Settlement pertaining to Subdivisions as defined therein.

4. By agreeing to the terms of the Janssen Settlement and becoming a Releasor, the Governmental Entity is entitled to the benefits provided therein, including, if applicable, monetary payments beginning after the Effective Date.

5. The Governmental Entity agrees to use any monies it receives through the Janssen Settlement solely for the purposes provided therein.

6. The Governmental Entity submits to the jurisdiction of the court in the Governmental Entity's state where the Consent Judgment is filed for purposes limited to that court's role as provided in, and for resolving disputes to the extent provided in, the Janssen Settlement.

7. The Governmental Entity has the right to enforce the Janssen Settlement as provided therein.

8. The Governmental Entity, as a Participating Subdivision, hereby becomes a Releasor for all purposes in the Janssen Settlement, including but not limited to all provisions of Section IV (Release), and along with all departments, agencies, divisions, boards, commissions, districts, instrumentalities of any kind and attorneys, and any person in their official capacity elected or appointed to serve any of the foregoing and any agency, person, or other entity claiming by or through any of the foregoing, and any other entity identified in the definition of Releasor, provides for a release to the fullest extent of its authority. As a Releasor, the Governmental Entity hereby absolutely, unconditionally, and irrevocably covenants not to bring, file, or claim, or to cause, assist or permit to be brought, filed, or claimed, or to otherwise seek to establish liability for any Released Claims against any Released Entity in any forum whatsoever. The releases provided for in the Janssen Settlement are intended by the Parties to be broad and shall be interpreted so as to give the Released Entities the broadest possible bar against any liability relating in any way to Released Claims and extend to the full extent of the power of the Governmental Entity to release claims. The Janssen Settlement shall be a complete bar to any Released Claim.

9. In connection with the releases provided for in the Janssen Settlement, each Governmental Entity expressly waives, releases, and forever discharges any and all provisions, rights, and benefits conferred by any law of any state or territory of the United States or other jurisdiction, or principle of common law, which is similar, comparable, or equivalent to § 1542 of the California Civil Code, which reads:

> **General Release; extent.** A general release does not extend to claims that the creditor or releasing party does not know or suspect to exist in his or her favor at the time of executing the release that, if known by him or her, would have materially affected his or her settlement with the debtor or released party.

A Releasor may hereafter discover facts other than or different from those which it knows, believes, or assumes to be true with respect to the Released Claims, but each Governmental Entity hereby expressly waives and fully, finally, and forever settles, releases and discharges, upon the Effective Date, any and all Released Claims that may exist as of such date but which Releasors do not know or suspect to exist, whether through ignorance, oversight, error, negligence or through no fault whatsoever, and which, if known, would materially affect the Governmental Entities' decision to participate in the Janssen Settlement.

10. Nothing herein is intended to modify in any way the terms of the Janssen Settlement, to which Governmental Entity hereby agrees. To the extent this Election and Release is interpreted differently from the Janssen Settlement in any respect, the Janssen Settlement controls.

SPECIMEN

I have all necessary power and authorization to execute this Election and Release on behalf of the Governmental Entity.

Signature: _____

Name: _____

Title: _____

Date: _____

SPECIMEN

# EXHIBIT L

## Settlement Fund Administrator Terms

## I. Definitions

A. This Settlement Fund Administrator Terms incorporates all defined terms in the Janssen Settlement Agreement, unless otherwise defined herein, and shall be interpreted in a manner consistent with the Janssen Settlement Agreement.

B. *Directed Trustee*. The banking institution where the Settlement Fund is established and which distributes the funds according to the instructions of the Directing Administrator.[1]

C. *Directing Administrator*. The institution or individual that fulfills the remaining obligations of the Settlement Fund Administrator, other than those performed by the Directed Trustee.

D. *Settlement Fund Administrator*. The Directed Trustee together with the Directing Administrator (collectively referred to as the "Settlement Fund Administrators").

E. *Settlement Fund Escrow*. The escrow account the Directed Trustee shall establish pursuant to the Janssen Settlement Agreement to hold disputed or suspended payments made under the Agreement.

## II. Establishment of the Settlement Fund Administrator

A. *Selection of the Settlement Fund Administrators.*

i. The duties of the Settlement Fund Administrator under the Janssen Settlement Agreement will be divided between Directed Trustee and Directing Administrator.

ii. The Directed Trustee and Directing Administrator will each be selected through a targeted solicitation process. Criteria for selection will include, but not be limited to, institutional strength; potential institutional conflicts; experience with work of similar size and complexity; capacity to handle the scope of work; staffing and other proposed resources; and cost and pricing proposals. The selection process will include written submissions and interviews.

iii. Within sixty (60) calendar days of the selection of the Settlement Fund Administrators, unless such time is extended by written agreement of Janssen and the Enforcement Committee, contracts shall be negotiated and finalized with the Directed Trustee and Directing Administrator.

iv. The terms of the Directed Trustee and Directing Administrator shall be for the duration of the Janssen Settlement Agreement or as otherwise

[1] Pursuant to the Letter Agreement dated February 25, 2022, Wilmington Trust, N.A. was selected as the Directed Trustee.

specified in the contract executed with such entity, unless the Directed Trustee or the Directing Administrator is removed pursuant to Section II.C below.

B. *Governance of the Settlement Fund Administrators.*

i. The Settlement Fund Administrators will act as independent and neutral third parties to determine the Initial Year Payments, Annual Payments, and Participation Tier; administer and disburse funds from the Abatement Accounts Fund, State Fund, Subdivision Fund and Additional Restitution Amount; and perform other duties as described below and in the Janssen Settlement Agreement.

ii. All parties to the Janssen Settlement Agreement are entitled to rely upon information received from the Settlement Fund Administrators, whether in oral, written, or other form. No Party to the Janssen Settlement Agreement shall have any liability (whether direct or indirect, in contract or tort or otherwise) to any party for or in connection with any action taken or not taken by the Settlement Fund Administrators. In addition, no Party to the Janssen Settlement Agreement shall have any liability (whether direct or indirect, in contract or tort or otherwise) to any party for or in connection with any action taken or not taken by Janssen based on incorrect, inaccurate, incomplete or otherwise erroneous information or data provided by the Settlement Fund Administrators. For the avoidance of doubt, nothing in this paragraph alters Sections I to XIII of the Janssen Settlement Agreement or any of the exhibits therein.

C. *Removal of the Settlement Fund Administrators.*

i. The Directed Trustee or Directing Administrator may be removed for cause. The contracts with each entity shall describe the standards for removing that entity for cause.

ii. Disputes regarding the performance and/or removal of the Settlement Fund Administrators will be resolved by the National Arbitration Panel in accordance with Section XII.F of the Janssen Settlement Agreement.

D. *Funding of the Settlement Fund Administrators.*

i. The costs and fees associated with or arising out of the duties of the Settlement Fund Administrators, including third-party costs associated with the selection of the Settlement Fund Administrators and the set-up of the Settlement Fund Escrow, shall be paid from the interest accrued in the Settlement Fund Escrow and the Settlement Fund. For the years that Settlement Fund Administrators are used for the Distributor Settlement Agreement, twenty-five percent (25%) of the costs and fees will be attributed to the Janssen Settlement Agreement.

ii. Under Section VI.C.5 of the Janssen Settlement Agreement, any costs and fees associated with or arising out of the duties of the Settlement Fund Administrators with regard to Janssen's payment to the Settlement Fund shall be paid out of interest accrued on the Settlement Fund and from the

Settlement Fund should such interest prove insufficient. Payments will be made to the Settlement Fund Administrators alongside the Initial Year Payments and Annual Payment.

iii. Janssen shall not be responsible for any portion of a Settling Distributor's share of the Settlement Fund Administrators' cost and fees. For the years that Janssen is not utilizing the Settlement Fund Administrators, it will not be responsible for any costs.

iv. There will be a cap on the costs and fees of the Settlement Fund Administrators, which shall be dependent on the scope of services, the number and timing of distributions from the Settlement Fund, and the Settlement Fund Administrators' reporting requirements. The cap on fees and costs shall be specified in the contracts executed with each of the Directed Trustee and Directing Administrator.

v. Representatives of the Enforcement Committee and Janssen shall negotiate a "not to exceed" budget with the Settlement Fund Administrators and have the right to review the costs and fees of the Settlement Fund Administrators upon request. The deadlines and grounds for reviewing and objecting to such costs and fees will be established in the contracts executed with each of the Directed Trustee and Directing Administrator. Disputes regarding the payment of such costs and fees will be resolved by the National Arbitration Panel in accordance with Section XII.F of the Janssen Settlement Agreement.

## III. Participation in the Janssen Settlement Agreement

A. *Repository for Settlement Participation Forms.*

i. The Directing Administrator is responsible for receiving and preserving the Subdivision and Special District Settlement Participation Forms pursuant to Sections VII.B, VII.C, VII.J, and VII.K of the Janssen Settlement Agreement. The Directing Administrator is responsible for ensuring newly received forms are properly executed. For forms executed and accepted prior to the retention of the Directing Administrator, the Directing Administrator shall rely on information provided by Rubris as to the proper execution of the forms unless it is provided information that indicates such information is incorrect.

ii. Within sixty (60) calendar days of its retention, the Directing Administrator shall establish a process to receive, preserve, and review the Subdivision and Special District Settlement Participation Forms. The Directing Administrator is encouraged, in the interests of efficiency and so long as financially reasonable, to continue to utilize Rubris and the processes previously implemented by Janssen and Enforcement Committee to fulfill its obligations under this Section III.A. The Directing Administrator may rely on the information provided by Rubris unless it is provided information that indicates such information is incorrect.

iii. After the Reference Date, the Directing Administrator will make the Subdivision and Special District Settlement Participation Forms available to Janssen, the Enforcement Committee, and the Settling States through Rubris, or another online platform. If the requirements for preserving and making available the Subdivision and Special District Settlement Participation Forms change, the Enforcement Committee will convey any new requirements to the Directing Administrator which will make the change.

iv. The Directing Administrator shall promptly respond to requests by Janssen, the Enforcement Committee, or the Settling States for information concerning the Subdivision and Special District Settlement Participation Forms. The Directing Administrator will notify Janssen, the Enforcement Committee, and the Settling States on a regular basis when additional Subdivision and Special District Settlement Participation Forms are submitted unless such information is readily available to the Parties on the online platform established under Section III.A.iii, above.

v. The Directing Administrator shall provide quarterly reports pursuant to Section VII.C of the Janssen Settlement Agreement for Settling States that require information regarding contingency fee contracts on their Subdivision Settlement Participation Form. Upon reasonable request, the Directing Administrator shall also provide reasonably available information to Settling States and Participating Subdivisions relevant to calculating amounts owed under a State Back-Stop Agreement.

B. *Determination of the Participation Tier*.

i. The Directing Administrator shall determine the Participation Tier existing on July 1, 2022 applying the criteria set forth in Exhibit H of the Janssen Settlement Agreement. The Directing Administrator shall notify Janssen and the Enforcement Committee of the Participation Tier within five (5) calendar days of its determination.

1. If Janssen and the Enforcement Committee agree as to the Participation Tier, they shall so inform the Directing Administrator, and such agreement shall satisfy the Directing Administrator's obligations under this Section III.B.i.

ii. The Directing Administrator shall redetermine the Participation Tier annually as of the Payment Date, beginning with Payment Year 2, pursuant to the criteria set forth in Exhibit H of the Janssen Settlement Agreement.

1. In the event that a Participation Tier redetermination moves the Participation Tier higher, and that change is in whole or in part as a result of the post-Reference Date enactment of a Bar and there is later a Revocation Event with respect to such Bar, then on the next Payment Date that is at least one hundred eighty (180) calendar days after the Revocation Event, the Directing Administrator shall

move the Participation Tier down to the Participation Tier that would have applied had the Bar never been enacted, unless the Bar is reinstated or all Subdivisions affected by the Revocation Event become Participating Subdivisions within one hundred eighty (180) calendar days of the Revocation Event. This is the sole circumstance in which, on a nationwide basis, the Participation Tier can move down.

2. In the event that there is a post-Reference Date Revocation Event with respect to a Bar that was enacted in a Settling State prior to the Reference Date, then, on the next Payment Date that is at least one hundred eighty (180) calendar days after the Revocation Event, unless the Bar is reinstated or all Subdivisions affected by the Revocation Event become Participating Subdivisions within one hundred eighty (180) calendar days of the Revocation Event, the Directing Administrator shall decrease the Participation Tier – solely for the State in which the Revocation Event occurred – to the Participation Tier commensurate with the percentage of Litigating Subdivisions in that State that are Participating Subdivisions and the percentage of Non-Litigating Subdivisions that are both Primary Subdivisions and Participating Subdivisions, according to the criteria set forth in Exhibit H of the Janssen Settlement Agreement, except that the calculations shall be performed as to that State alone. For the avoidance of doubt and solely for the calculation in this subparagraph, the Settling States Column of Exhibit H of the Janssen Settlement Agreement shall play no role. This is the sole circumstance in which one Settling State will have a different Participation Tier than other Settling States.

3. The redetermination of the Participation Tier shall not affect payments already made or suspensions, offsets, or reductions already applied.

4. After each redetermination, the Directing Administrator shall notify Janssen and the Enforcement Committee of the Participation Tier within five (5) calendar days of its determination.

5. If Janssen and the Enforcement Committee agree as to a Participation Tier redetermination, they shall so inform the Directing Administrator and such agreement shall satisfy the Directing Administrator's obligations under this Section III.B.ii.

iii. After Payment Year 3, the Participation Tier cannot move higher, unless this restriction is waived by Janssen. If this restriction is waived by Janssen, the Directing Administrator shall be responsible for calculating the Participation Tier consistent with the instructions in Section III.B.ii, above.

iv. Any disputes as to the determination of the Participation Tier shall be decided by the National Arbitration Panel pursuant Section XII.F.4 to the Janssen Settlement Agreement.

## IV. Calculation and Allocation of Payments

A. *General Principles.*

i. This Section IV is intended to implement the relevant provisions of Sections I through XIII of the Janssen Settlement Agreement and the exhibits therein. To the extent this Section IV conflicts with Sections I through XIII of the Janssen Settlement Agreement and the exhibits therein, the Janssen Settlement Agreement shall control.

ii. The Settlement Fund Administrators are entitled to rely upon information received from the Parties to the Janssen Settlement Agreement, whether in oral, written, or other form, for the purpose for which it was submitted, provided that such information is not disputed by another Party.

iii. Janssen and the Enforcement Committee may agree to some or all of the calculations and allocations set forth in this Section IV prior to the Directing Administrator making such determination. In such cases, they shall so inform the Directing Administrator and such agreement shall satisfy the Directing Administrator's obligations to determine such calculations and allocations unless the Directing Administrator is provided with information establishing that the agreed-upon calculation or allocation is inaccurate.

iv. The Settling States have different requirements for how payments are made to the State and its Participating Subdivisions listed in Exhibit G based on applicable State-Subdivision Agreements, Allocation Statutes, Statutory Trusts, State Back-Stop Agreements, fiscal laws, and other differences. The Directing Administrator shall ask the Attorney General's Office in each Settling State to: (a) inform it whether the State has a State-Subdivision Agreement, Allocation Statute, and/or Statutory Trust; and (b) submit instructions on how payments are to be made to the State and its Participating Subdivisions listed on Exhibit G of the Janssen Settlement Agreement. The Directing Administrator shall comply with such instructions so long as it is timely submitted and permissible under Sections I through XIII of the Janssen Settlement Agreement and the exhibits therein.

1. Notwithstanding the above, the Directing Administrator shall not instruct the Directed Trustee to make payments to any entity that is not an instrumentality of: (a) a Settling State; (b) a Participating Subdivision; (c) a Participating Special District; (d) a trust account for an attorney representing a Settling State, Participating Subdivision, or Participating Special District; or (e) a special master or similar entity identified by a Settling State.

2. A Participating Subdivision listed on Exhibit G of the Janssen Settlement Agreement may timely choose to make a voluntary redistribution as provided by Section VI.D.3 of the Janssen Settlement Agreement by providing notice through the instructions provided by the Attorney General's Office for its State or by providing notice directly to the Directing Administrator through the instructions provided by the Directing Administrator.

v. The Directing Administrator shall request any Settling State without a State-Subdivision Agreement, Allocation Statute, or Statutory Trust, to submit a designation of a lead State agency or other entity to serve as the single point of contact for that Settling State's funding requests from the Abatement Accounts Fund to comply with Section VI.D.4.b of the Janssen Settlement Agreement. The designated entity shall be the only entity authorized to request the Directing Administrator instruct the Directed Trustee to disburse from that Settling State's Abatement Accounts Fund. The Directing Administrator shall not instruct the Directed Trustee to disburse any moneys from these Settling States' Abatement Accounts Fund without such instructions.

vi. In consultation with Janssen and the Enforcement Committee, the Directing Administrator may set reasonable limits on the frequency with which it directs the Directed Trustee to make payments and may set other reasonable restrictions on complying with requests made by Settling States, their Participating Subdivisions, or their Participating Special Districts to limit the burdens and costs imposed on the Settlement Fund Administrators.

B. *Incentive A Payments.*

i. The Directing Administrator shall be responsible for determining which Settling States have qualified for Incentive A, based on meeting the qualifications set forth in Section V.E.4.b of the Janssen Settlement Agreement. A Settling State that is not eligible for Incentive A as of the Incentive Payment Final Eligibility Date shall not be eligible for Incentive A for that Payment Year or any subsequent Payment Years.

1. Janssen and a Settling State shall provide the Directing Administrator notice of agreement pursuant to Sections V.E.4.b and V.E.7.e.2 of the Janssen Settlement Agreement to populations to be used for fire districts in the Settling State.

2. Janssen and a Settling State may inform the Directing Administrator that they agree the Settling State qualifies for Incentive A. In such cases, such agreement shall satisfy the Directing Administrator's obligations to determine the Settling State's qualification for Incentive A.

ii. The Directing Administrator shall provide notice to Janssen, the Settling State, and the Enforcement Committee immediately upon determining that a Settling State has qualified for Incentive A.

iii. The Directing Administrator shall calculate and direct Janssen to pay into the Settlement Fund within ninety (90) days after Janssen is provided the notice pursuant to Section IV.B.ii, above (or after Janssen and a Settling State notify the Directing Administrator of agreement pursuant to Section IV.B.i.1, above), but no earlier than July 1, 2022, the amount of base payments and incentive payments owed to the Settling State that qualified for Incentive A for Payment Years 1-4, less any base payments and Incentive B and C payments already paid into the Settlement Fund for that Settling State.

    1. The amount of base payments owed to the Settling State for Payment Years 1-4 is the Base amount specified in Exhibit M of the Janssen Settlement Agreement for Payment 1 through Payment 5 ($1,462,233,076) multiplied by the allocable share of the Settling State provided in Exhibit F of the Janssen Settlement Agreement.

    2. The amount of incentive payments owed to the Settling State for Payment Years 1-4 is the Incentives A, B & C (maximum) amount specified in Exhibit M of the Janssen Settlement Agreement for Payment 1 through Payment 5 ($1,710,948,142) multiplied by the allocable share of the Settling State provided in Exhibit F of the Janssen Settlement Agreement.

iv. The Directing Administrator shall allocate the Incentive A payment within the Settling State. The allocations within each Settling State will be determined pursuant Section VI.C, Section VI.D and Exhibit G of the Janssen Settlement Agreement, taking into account the instructions it has received pursuant to Section IV.A.iv, above.

    1. If a Settling State and its Participating Subdivisions listed in Exhibit G agree as to the intrastate allocation, the Attorney General's Office in the Settling State shall so inform the Settlement Fund Administrators and such agreement shall satisfy the Directing Administrator's obligations under this Section IV.B.iv, provided Janssen does not object.

v. No later than fifty (50) calendar days prior to the deadline for Janssen to deposit a Settling State's Incentive A payment into the Settlement Fund, the Directing Administrator shall give notice to Janssen, the Settling State, the Enforcement Committee, and the Directed Trustee of: (a) the amount due; (b) the amount to be received by the separate types of funds for the Settling State (if applicable); and (c) the amount to be received by each Settling State's Participating Subdivisions listed on Exhibit G of the Janssen Settlement Agreement. The Directing Administrator's notice to the Directed Trustee will include instructions for disbursement of the Incentive A payment within fifteen (15) calendar days of when Janssen

must place a Settling State's Incentive A payment into the Settlement Fund, or at such later time as directed by each Settling State to the Directing Administrator.

vi. Within fifteen (15) calendar days of when Janssen must place a Settling State's Incentive A payment into the Settlement Fund or at such later time as directed by the Directing Administrator, the Directed Trustee shall disburse the amounts due to the Settling State and to its Participating Subdivisions listed on Exhibit G of the Janssen Settlement Agreement; *provided, however,* that the Directing Administrator shall instruct the Directed Trustee that any amounts allocated to a Participating Subdivision that has not yet secured dismissal with prejudice of its lawsuit as required under Section VII.C of the Janssen Settlement Agreement shall not be transferred or disbursed until the Participating Subdivision has secured such dismissal. Janssen shall notify the Directing Administrator if it believes a Participating Subdivision has not yet secured dismissal with prejudice of its lawsuit as required under Section VII.C of the Janssen Settlement Agreement. If so notified, the Directing Administrator will notify the Participating Subdivision.

C. *Initial Year Payments.*

i. The Settlement Fund Administrators shall be responsible for determining the amount of all Initial Year Payments and allocating the Initial Year Payments among the Settling States and Participating Subdivisions listed on Exhibit G of the Janssen Settlement Agreement.

ii. The Payment Dates for the Initial Year Payments are July 1, 2022 and July 15, 2022.

1. The Directing Administrator shall provide notice to Janssen of Janssen's share of the Settlement Fund Administrators' costs and fees for Payment Year 1 pursuant to Section II.D.ii, above, at least fifty (50) calendar days before the Payment Date for the second Initial Year Payment (July 15, 2022).

2. The Directing Administrator shall provide notice to Janssen of the amount owed by Janssen to the Settling States for each Initial Year Payment at least fifty (50) calendar days before the Payment Date for each Initial Year Payment.

a. The payment due for each Initial Year Payment will be equal to the Base amount specified in Exhibit M of the Janssen Settlement Agreement for the applicable payment multiplied by the aggregate Overall Allocation Percentage of the Settling States in Exhibit F of the Janssen Settlement Agreement.

b. The payment due for each Initial Year Payment will be reduced by any portion of the amount calculated in Section IV.C.ii.2.a, above, that is 1) subject to an offset provided by

Section V.C.3 of the Janssen Settlement Agreement for payments under a State-Specific Agreement with a Settling State; or 2) already directed to be paid into the Settlement Fund under Section IV.B, above, for Settling States that qualify for Incentive A. The Directing Administrator shall allocate and track these reductions so that they reduce payments to only those Settling States and their Participating Subdivisions and Participating Special Districts subject to the relevant reduction.

3. The Directing Administrator shall apply any suspensions, offsets, or reductions as specified under Section V (to the extent not already addressed in Section IV.C.ii.2.b, above) and Section IX of the Janssen Settlement Agreement, and allocate and track these amounts so that they reduce payments to only those Settling States and their Participating Subdivisions and Participating Special Districts subject to the relevant suspension, offset, or reduction.

4. On or before July 1, 2022, Janssen shall pay into the Settlement Fund the total amount the Directing Administrator calculates is due for the first Initial Year Payment.

5. On or before July 15, 2022, Janssen shall pay into the Settlement Fund the total amount the Directing Administrator calculates is due for the second Initial Year Payment.

iii. No later than fifty (50) calendar days, or as soon as practicable, prior to July 15, 2022, the Directing Administrator shall allocate the Initial Year Payments as follows in a single distribution to the Settling States and their Participating Subdivisions:

1. The Directing Administrator shall use the data provided to it by Janssen and the Enforcement Committee, which shall be submitted to the Directing Administrator no later than sixty (60) calendar days prior to July 15, 2022, to fulfill its obligations under this Section IV.C and determine the allocations to Settling States and their Participating Subdivisions listed on Exhibit G of the Janssen Settlement Agreement.

2. The Directing Administrator shall subtract any amount owed out of the Settlement Fund for Settlement Fund Administrator costs and fees for Payment Year 1, pursuant to Section II.D.ii, above.

3. The Directing Administrator shall allocate the remainder of the Initial Year Payments among the Settling States and their Participating Subdivisions listed on Exhibit G of the Janssen Settlement Agreement.

a. The Directing Administrator shall determine each Settling State’s overall allocation as described in Section IV.C.ii.2, above.

b. The Directing Administrator shall determine the allocations within each Settling State pursuant to Section VI.C, Section VI.D and Exhibit G of the Janssen Settlement Agreement, taking into account the instructions it has received pursuant to Section IV.A.iv, above.

c. If a Settling State and its Participating Subdivisions agree as to the intrastate allocation, the Attorney General's Office in the Settling State shall so inform the Settlement Fund Administrators and such agreement shall satisfy the Directing Administrator's obligations under Section IV.C.iii.3.b, above, provided Janssen does not object.

4. As soon as possible and at least fifty (50) calendar days prior to any payment distributions, the Directing Administrator shall give notice to Janssen, the Settling States, the Enforcement Committee, and the Directed Trustee of the amount of: (a) the Annual Payment (including the amount to be allocated to the Settlement Fund Administrators in costs and fees); (b) the amount to be received by each Settling State; (c) the amount to be received by the separate types of funds for each Settling State (if applicable); and (d) the amount to be received by each Settling State's Participating Subdivisions listed on Exhibit G of the Janssen Settlement Agreement; *provided, however,* that if Janssen and the Enforcement Committee have agreed on all of these amounts and submitted them to the Directing Administrator pursuant to Section IV.A.iii, above, payment distributions may be made as soon as this notice is provided. This notice to the Directed Trustee will include instructions for disbursement of the Initial Year Payments within fifteen (15) calendar days of July 15, 2022, or at such later time as directed by each Settling State to the Directing Administrator.

5. Within fifteen (15) calendar days of July 15, 2022 or at such later time as directed by the Directing Administrator, the Directed Trustee shall disburse the amounts due to each Settling State and to its Participating Subdivisions listed on Exhibit G of the Janssen Settlement Agreement; *provided, however*, that the Directing Administrator shall instruct the Directed Trustee that any amounts allocated to a Participating Subdivision that has not yet secured dismissal with prejudice of its lawsuit as required under Section VII.C of the Janssen Settlement Agreement shall not be transferred or disbursed until the Participating Subdivision has secured such dismissal. Janssen shall notify the Directing Administrator if it believes a Participating Subdivision has not yet secured dismissal with prejudice of its lawsuit as required under Section VII.C of the Janssen Settlement Agreement. If so notified, the Directing Administrator will notify the Participating Subdivision.

iv. The Settlement Fund Administrators shall be also responsible for allocating the Additional Restitution Amount for the Initial Year Payments among Settling States listed in Exhibit N of the Janssen Settlement Agreement. The Directing Administrator shall account for the instructions it has received pursuant to Section IV.A.iv, above, in directing the Directed Administrator's distribution of this money.

D. *Annual Payments.*

i. The Settlement Fund Administrators shall be responsible for determining the Annual Payment and allocating the Annual Payment among Settling States and Participating Subdivisions listed on Exhibit G of the Janssen Settlement Agreement.

ii. The Payment Date for the Annual Payments is June 1 of 2023 and successive years.

iii. No later than fifty (50) calendar days prior to the Payment Date, the Directing Administrator shall determine the Annual Payment and the allocations as follows:

1. The Directing Administrator shall use the data provided to it by Janssen and the Enforcement Committee, which shall be submitted to the Directing Administrator no later than sixty (60) calendar days prior to the Payment Date, to fulfill its obligations under this Section IV.D and determine the allocations to Settling States and their Participating Subdivisions listed on Exhibit G of the Janssen Settlement Agreement.

2. The Directing Administrator shall determine, for each Settling State, the amount of base and incentive payments to which the State is entitled.

a. The base payment due on each Payment Date will be equal to the Base amount specified in Exhibit M of the Janssen Settlement Agreement for the applicable payment multiplied by the aggregate Overall Allocation Percentage of the Settling States in Exhibit F of the Janssen Settlement Agreement.

b. The Directing Administrator shall follow the steps outlined in Section V.E.5-7 of the Janssen Settlement Agreement to determine each Settling State's eligibility for Incentive Payments B-D. The maximum incentive payment due on each Payment Date will be equal to the Incentive A, B & C (maximum) amount plus the Incentive D (Lookback Payment) amount specified in Exhibit M of the Janssen Settlement Agreement for the applicable payment multiplied by the aggregate Overall Allocation Percentage of the Settling States.

c. The payment due for each Annual Payment will be reduced by any portion of the amount calculated in Section IV.D.iii.2.a-b, above, that is 1) subject to an offset provided by Section V.C.3 of the Janssen Settlement Agreement for payments under a State-Specific Agreement; or 2) already directed to be paid into the Settlement Fund under Section IV.B, above, for Settling States that qualify for Incentive A. The Directing Administrator shall allocate and track these reductions so that they reduce payments to only those Settling States and their Participating Subdivisions and Participating Special Districts subject to the relevant reduction.

3. The Directing Administrator shall apply any suspensions, offsets, or reductions as specified under Section V (to the extent not already addressed in Section IV.D.iii.2.c, above) and Section IX of the Janssen Settlement Agreement, and allocate and track these amounts so that they reduce payments to only those Settling States and their Participating Subdivisions and Participating Special Districts subject to the relevant suspension, offset, or reduction.

4. The Directing Administrator shall determine the amount of any Settlement Fund Administrator costs and fees that exceed the accrued interest in the Settlement Fund and Settlement Fund Escrow, as well as the amounts, if any, of such costs and fees owed by Janssen and out of the Settlement Fund pursuant to Section II.D.ii, above.

5. The Directing Administrator shall determine the total amount owed by Janssen (including any amounts to be held in the Settlement Fund Escrow pending resolution of a case by a Later Litigating Subdivision as described in Section IX of the Janssen Settlement Agreement).

6. The Directing Administrator shall allocate the Annual Payment (other than the amount owed for Settlement Fund Administrator costs and fees) within the Settling States. The allocations within each Settling State will be determined pursuant Section VI.C, Section VI.D and Exhibit G of the Janssen Settlement Agreement, taking into account the instructions it has received pursuant to Section IV.A.iv, above.

    a. If a Settling State and its Participating Subdivisions agree as to the intrastate allocation, the Attorney General's Office in the Settling State shall so inform the Settlement Fund Administrators and such agreement shall satisfy the Directing Administrator's obligations under this Section IV.D.iii.6, provided Janssen does not object.

7. No later than fifty (50) calendar days prior to the Payment Date for each Annual Payment, the Directing Administrator shall give notice to Janssen, the Settling States, the Enforcement Committee, and the Directed Trustee of: (a) the amount of the Annual Payment (including the amount to be allocated to the Settlement Fund Administrators in costs and fees); (b) the amount to be received by each Settling State (specifying the amount of base payment, of each incentive payment, and of each applicable suspension, offset, or reduction); (c) the amount to be received by the separate types of funds for each Settling State (if applicable); and (d) the amount to be received by each Settling State's Participating Subdivisions listed on Exhibit G of the Janssen Settlement Agreement. The Directing Administrator's notice to the Directed Trustee will include instructions for disbursement of the Annual Payment within fifteen (15) calendar days of the Payment Date, or at such later time as directed by each Settling State to the Directing Administrator.

8. Within fifteen (15) calendar days of June 1 of each year or at such later time as directed by the Directing Administrator, the Directed Trustee shall disburse the amounts due to each Settling State and to its Participating Subdivisions listed on Exhibit G of the Janssen Settlement Agreement; *provided*, *however*, that the Directing Administrator shall instruct the Directed Trustee that any amounts allocated to a Participating Subdivision that has not yet secured dismissal with prejudice of its lawsuit as required under Section VII.C of the Janssen Settlement Agreement shall not be transferred or disbursed until the Participating Subdivision has secured such dismissal. Janssen shall notify the Directing Administrator if it believes a Participating Subdivision has not yet secured dismissal with prejudice of its lawsuit as required under Section VII.C of the Janssen Settlement Agreement. If so notified, the Directing Administrator will notify the Participating Subdivision.

iv. The Settlement Fund Administrators shall be also responsible for allocating the Additional Restitution Amount for Payment Years 2-3 among Settling States listed in Exhibit N of the Janssen Settlement Agreement. The Directing Administrator shall account for the instructions it has received pursuant to Section IV.A.iv, above, in directing the Directed Administrator's distribution of this money.

E. *Disputes Regarding Incentive A Payments, the Initial Year Payments, Annual Payments.*

i. Within twenty-one (21) calendar days of the notice provided by the Directing Administrator, any party may dispute, in writing, the calculation of an Incentive A Payment, Initial Year Payment, or Annual Payment (including the amount allocated for Settlement Fund Administrator costs and fees), or the amount to be received by a Settling State and/or its

Participating Subdivisions listed on Exhibit G of the Janssen Settlement Agreement. Such disputing party must provide a written notice of dispute to the Settlement Fund Administrators, the Enforcement Committee, any affected Settling State, and Janssen identifying the nature of the dispute, the amount of money that is disputed, and the Settling State(s) affected. The Directing Administrator will maintain official contact information for providing a notice of dispute.

ii. Within twenty-one (21) calendar days of the sending of a written notice of dispute, any affected party may submit a response, in writing, to the Settlement Fund Administrators, the Enforcement Committee, any affected Settling State, and Janssen identifying the basis for disagreement with the notice of dispute.

iii. If no response is filed, and the Directing Administrator determines the disputing Party is correct, the Directing Administrator shall adjust the amount calculated consistent with the written notice of dispute and accordingly provide updated instructions to the Directed Trustee, and Janssen shall pay the adjusted amount, collectively totaling the relevant payment, on the Payment Date. If a written response to the written notice of dispute is timely sent to the Settlement Fund Administrators, the Directing Administrator shall notify Janssen of the preliminary amount to be paid, which shall be the greater of the amount originally calculated by the Directing Administrator or the amount that would be consistent with the notice of dispute, provided, however, that in no circumstances shall the preliminary amount to be paid be higher than the maximum amount of base and incentive payments for that payment as set forth on Exhibit M of the Janssen Settlement Agreement. For the avoidance of doubt, a transfer of suspended payments from the Settlement Fund Escrow does not count toward determining whether the amount to be paid is higher than the maximum amount of base and incentive payments for that payment as set forth on Exhibit M.

iv. The Directing Administrator shall instruct the Directed Trustee to place any disputed amount of the preliminary amount paid by Janssen into the Settlement Fund Escrow and to disburse any undisputed amount to each Settling State and its Participating Subdivisions listed on Exhibit G of the Janssen Settlement Agreement within fifteen (15) calendar days of the Payment Date or at such later time as directed by each Settling State.

v. Disputes described in this subsection shall be resolved in accordance with the terms of Section XII.F of the Janssen Settlement Agreement.

vi. The decisions of the National Arbitration Panel shall be binding on Settling States, Participating Subdivisions, Janssen, and the Settlement Fund Administrators.

F. *Extensions.*

i. The schedule provided for in this Section IV shall be adjusted based on what is practicable. The Settlement Fund Administrators shall provide notice to Janssen and the Enforcement Committee should the Directing Administrator and/or Directed Trustee believe that the deadlines provided for in this Section IV need to be adjusted. In such a circumstance, the Settlement Fund Administrators, Janssen, and the Enforcement Committee will meet and confer regarding the appropriate timeline, seeking to balance practical realities with the importance of expediting the receipt of funds by the Settling States and their Participating Subdivisions so that they can be used to provide Opioid Remediation.

ii. The deadlines in this Section IV may be extended by the written agreement of Janssen and the Enforcement Committee.

## V. Reporting Obligations

A. *Reporting of Non-Opioid Remediation Uses.*

i. The Directing Administrator shall set up a system to receive and preserve reports from Settling States and Participating Subdivisions that have used monies from the Settlement Fund for purposes that do not qualify as Opioid Remediation, pursuant to Section VI.B.2 of the Janssen Settlement Agreement. The Directing Administrator will not require Settling States and Participating Subdivisions without any such uses of money to submit a report, and the Directing Administrator may treat the failure to submit a report as confirmation that a Settling State or Participating Subdivision had no such uses of money.

ii. Settling States and Participating Subdivisions shall report to the Directing Administrator and Janssen the amount of funds received from the Settlement Fund used for purposes that do not qualify as Opioid Remediation (pursuant to Section VI.B.2 of the Janssen Settlement Agreement). Settling States and Participating Subdivisions' reports to the Directing Administrator and Janssen shall identify how such funds were used, including if used to pay attorneys' fees, investigation costs, litigation costs, or costs related to the operation and enforcement of the Janssen Settlement Agreement, respectively. Such Settling State or Participating Subdivision shall make such reports to the Directing Administrator and Janssen with respect to each six-month period ending on June 30 or December 31 of any year in which funds are received from the Settlement Fund. Such Settling State or Participating Subdivision shall make each such report within ninety (90) days of the end of the applicable six-month period.

iii. The Directing Administrator shall establish a process by December 31, 2022 to make the reporting under this Section V.A available to the public.

B. *Abatement Accounts Fund Reporting.*

i. The Settlement Fund Administrators shall track and assist in the report of the amount of remediation disbursed or applied during each fiscal year, broken down by primary funded strategy category listed in Exhibit E of the Janssen Settlement Agreement (with any permissible common costs prorated among strategies).

ii. Upon request by Janssen, the Settlement Fund Administrators shall agree to perform such further acts and to execute and deliver such further documents as may be reasonably necessary for Janssen to establish the statements set forth in Section VI.F of the Janssen Settlement Agreement to the satisfaction of their tax advisors, their independent financial auditors, the Internal Revenue Service, or any other governmental authority, including as contemplated by Treasury Regulations Section 1.162-21(b)(3)(ii) and any subsequently proposed or finalized relevant regulations or administrative guidance. Nothing herein shall be read to conflict with or limit the Parties' obligations under Sections VI.F and XIII.E of the Janssen Settlement Agreement.

C. *Qualified Settlement Fund Treatment.*

i. Janssen and the Settlement Fund Administrators shall agree that the Settlement Fund is intended to be classified as a "qualified settlement fund" within the meaning of Treasury regulations Section 1.468B-1, et seq. (and corresponding or similar provisions of state, local, or foreign law, as applicable). The Settlement Fund Administrators or any independent certified public accounting firm selected by Janssen to serve as administrator of the Settlement Fund for tax purposes (the "Tax Administrator") shall not take any action or tax position inconsistent with such treatment. The Settlement Fund shall be treated as a qualified settlement fund from the earliest date possible, and Janssen and the Settlement Fund Administrators shall agree to any relation-back election required to treat the Settlement Fund as a qualified settlement fund from the earliest date possible.

ii. The Settlement Fund Administrators or the Tax Administrator shall serve as administrator of the Settlement Fund for tax purposes. The Settlement Fund Administrators or Tax Administrator shall (i) obtain federal and state taxpayer identification numbers for the Settlement Fund and provide the same to Janssen and the Settlement Fund Administrators, (ii) be responsible for all tax reporting, withholding and filing requirements for the Settlement Fund, (iii) provide instructions to Janssen and the Settlement Fund Administrators for the release of sufficient funds from the Settlement Fund to pay all taxes owed by the Settlement Fund in accordance with Treasury regulations Section 1.468B-2 and any applicable state, local or other tax laws, and (iv) send copies of all such tax filings and returns to Janssen and the Settlement Fund Administrators. Janssen and the Settlement Fund Administrators shall provide such cooperation and information as the Tax Administrator may reasonably request in performing the responsibilities set forth in this Section V.

iii. Any costs and fees arising from a Tax Administrator shall be allocated evenly among Janssen and the Settling Distributors. For the avoidance of doubt, Janssen's liability for its share of the costs and fees is several, and not joint. Janssen shall not be responsible for any portion of a Settling Distributor's share. For the years that Janssen is not utilizing the Settlement Fund, it will not be responsible for any costs and fees.

# EXHIBIT M

## Settlement Payment Schedule

| Payment # /Year | Suspension Applies to: | Atty Fee, Costs & Additional Restitution Amount | Base | Incentives A, B & C (maximum) | Incentive D (Lookback Payment) | Credit | Total |
|---|---|---|---|---|---|---|---|
| Payment 1 ED+90 days | None | $103,244,576 | $282,175,271 | --- | --- | $14,580,153 | $400,000,000 |
| Payment 2 July 2022 | None | --- | $658,320,615 | --- | --- | --- | $658,320,615 |
| Payment 3 June 2023 | Bonus | $93,629,192 | --- | $526,905,161 | --- | $71,145,032 | $691,679,385 |
| Payment 4 June 2024 | Bonus | $93,629,191 | $259,273,971 | $549,768,597 | --- | $47,328,241 | $950,000,000 |
| Payment 5 June 2025 | Bonus | $43,720,414 | $262,463,219 | $634,274,384 | --- | $59,541,983 | $1,000,000,000 |
| Payment 6 June 2026 | Bonus | $43,720,414 | $105,720,216 | $54,325,273 | --- | $12,900,764 | $216,666,667 |
| Payment 7 June 2027 | Bonus & lookback | $43,720,414 | $63,074,061 | $54,325,273 | $42,646,154 | $12,900,765 | $216,666,667 |
| Payment 8 June 2028 | Bonus & lookback | $43,720,414 | $63,074,060 | $54,325,272 | $42,646,154 | $12,900,766 | $216,666,666 |
| Payment 9 June 2029 | Bonus & lookback | --- | $82,748,246 | $78,371,501 | $42,646,154 | $12,900,766 | $216,666,667 |
| Payment 10 June 2030 | Base, bonus & lookback | --- | $82,748,248 | $78,371,500 | $42,646,154 | $12,900,765 | $216,666,667 |
| Payment 11 June 2031 | Base, bonus & lookback | --- | $82,748,248 | $78,371,500 | $42,646,153 | $12,900,765 | $216,666,666 |
| **Total** | | **$465,384,615** | **$1,942,346,155** | **$2,109,038,461** | **$213,230,769** | **$270,000,000** | **$5,000,000,000** |

**NOTES**:

1. Any adjustments to attorneys' fees and costs will be addressed in the separate attorneys' fees and costs agreement.

2. The attorneys' fees and costs included in the schedule include the Additional Restitution Amount, which will be paid in lieu of attorneys' fees to Settling States listed on Exhibit N.

3. Any offsets under Section V would also be deducted from the base, Incentive B & C maximum, and Incentive D lookback payments and applied proportionately to all payments.

4. Accelerated payments for Incentive A would adjust figures for base and Incentive B & C payments.

5. The dates of payments shown on the schedule are approximate, and will be determined by subsection V.B.1.

# EXHIBIT N

## Additional Restitution Amount Allocation

| | |
|---|---|
| **Alabama** | 2.1169269268% |
| **Alaska** | 0.3443798454% |
| **American Samoa** | 0.0219613287% |
| **Arizona** | 2.9452135100% |
| **California** | 13.1510781360% |
| **Colorado** | 2.1897380150% |
| **Connecticut** | 1.7275419499% |
| **Delaware** | 0.6508743856% |
| **District of Columbia** | 0.2811929384% |
| **Georgia** | 3.7040606512% |
| **Guam** | 0.0665280480% |
| **Hawaii** | 0.4710748102% |
| **Illinois** | 4.3924998997% |
| **Indiana** | 2.7750263890% |
| **Iowa** | 1.0610119129% |
| **Kansas** | 1.0960862986% |
| **Louisiana** | 2.0857625133% |
| **Maine** | 0.7470015721% |
| **Maryland** | 2.6658205590% |
| **Massachusetts** | 2.9180077435% |
| **Michigan** | 4.3144215263% |
| **Minnesota** | 1.7616910858% |
| **Missouri** | 2.5748706956% |
| **Montana** | 0.4612247807% |
| **N. Mariana Islands** | 0.0240110183% |
| **Nebraska** | 0.5931074216% |
| **New York** | 8.4314865530% |
| **North Carolina** | 4.1880762974% |
| **North Dakota** | 0.2646479540% |
| **Oregon** | 1.8098698760% |
| **Pennsylvania** | 5.6817646992% |
| **Rhode Island** | 0.6444665757% |
| **South Carolina** | 2.0610356358% |
| **Tennessee** | 3.3570652958% |
| **Texas** | 10.8573789344% |
| **Utah** | 1.5481963920% |

| | |
|---|---|
| **Vermont** | 0.3893298238% |
| **Virgin Islands** | 0.0453295506% |
| **Virginia** | 3.0182689455% |
| **Wisconsin** | 2.2927931680% |
| **Wyoming** | 0.2691763371% |

# EXHIBIT O

## Adoption of a State-Subdivision Agreement

A State-Subdivision Agreement shall be applied if it meets the requirements of Section VI and is approved by the State and by the State's Subdivisions as follows:

1. *Requirements for Approval*. A State-Subdivision Agreement shall be deemed as agreed to when it has been approved by the State and either (a) Subdivisions whose aggregate "Population Percentages," determined as set forth below, total more than sixty percent (60%), or (b) Subdivisions whose aggregate Population Percentages total more than fifty percent (50%) provided that these Participating Subdivisions also represent fifteen percent (15%) or more of the State's counties or parishes (or, in the case of Settling States whose counties and parishes do not function as local governments, 15% of or more of the Settling State's non-county Subdivisions), by number.

2. *Approval Authority*. Approval by the State shall be by the Attorney General. Approval by a Subdivision shall be by the appropriate official or legislative body pursuant to the required procedures for that Subdivision to agree to a legally binding settlement.

3. *Population Percentage Calculation*. For purposes of this Exhibit O only, Population Percentages shall be determined as follows: For States with functional counties or parishes[3], the Population Percentage of each county or parish shall be deemed to be equal to (a) (1) 200% of the population of such county or parish, minus (2) the aggregate population of all Primary Incorporated Municipalities located in such county or parish, divided by (b) 200% of the State's population. A "Primary Incorporated Municipality" means a city, town, village or other municipality incorporated under applicable state law with a population of at least 25,000 that is not located within another incorporated municipality. The Population Percentage of each Primary Incorporated Municipality shall be equal to its population (including the population of any incorporated or unincorporated municipality located therein) divided by 200% of the State's population; *provided* that the Population Percentage of a Primary Incorporated Municipality that is not located within a county shall be equal to 200% of its population (including the population of any incorporated or unincorporated municipality located therein) divided by 200% of the State's population. For all States that do not have functional counties or parishes, the Population Percentage of each non-county Subdivision (including any incorporated or unincorporated municipality located therein), shall be equal to its population divided by the State's population.

4. *Preexisting Agreements and Statutory Provisions*. A State may include with the notice to its Subdivisions an existing agreement, a proposed agreement, or statutory provisions regarding the distribution and use of settlement funds and have the acceptance of such an agreement or statutory provision be part of the requirements to be an Initial Participating Subdivision.

[3] Certain states do not have counties or parishes that have functional governments, including: Alaska, Connecticut, Massachusetts, Rhode Island, and Vermont.

5. *Revised Agreements*. A State-Subdivision Agreement that has been revised, supplemented, or refined shall be applied if it meets the requirements of Section VI and is approved by the State and by the State's Subdivisions pursuant to the terms above.

# EXHIBIT P

## Injunctive Relief

### A. Definitions Specific to this Exhibit

1. "*Cancer-Related Pain Care*" means care that provides relief from pain resulting from a patient's active cancer or cancer treatment as distinguished from treatment provided during remission.

2. "*Janssen*" means Johnson & Johnson, Janssen Pharmaceuticals, Inc., Ortho-McNeil-Janssen Pharmaceuticals, Inc., and Janssen Pharmaceutica, Inc. (collectively, "Janssen"), including all of their subsidiaries, predecessors, successors, current officers, directors, employees, representatives, agents, affiliates, parents, and assigns acting on behalf of Janssen in the United States.

3. "*End-of-Life Care*" means care for persons with a terminal illness or at high risk for dying in the near future in hospice care, hospitals, long-term care settings, or at home.

4. "*Health Care Provider*" means any U.S.-based physician or other health care practitioner who is licensed to provide health care services or to prescribe pharmaceutical products and any medical facility, practice, hospital, clinic, or pharmacy.

5. "*In-Kind Support*" means payment or assistance in the form of goods, commodities, services, or anything else of value.

6. "*Lobby*" and "*Lobbying*" shall have the same meaning as "lobbying activities" and "lobbying contacts" under the federal lobbying disclosure act, 2 U.S.C. § 1602 *et seq*., and any analogous state or local provisions governing the person or entity being lobbied. As used in this document, "Lobby" and "Lobbying" include Lobbying directly or indirectly, through grantees or Third Parties.

7. "*Opioid(s)*" means all naturally occurring, synthetic, or semisynthetic substances that interact with opioid receptors and act like opium. For the avoidance of doubt, the term "Opioid(s)" does not include Imodium.

8. "*Opioid Product(s)*" means all current and future medications containing Opioids approved by the U.S. Food & Drug Administration (FDA) and listed by the DEA as Schedule II, III, or IV drugs pursuant to the federal Controlled Substances Act (including but not limited to buprenorphine, codeine, fentanyl, hydrocodone, hydromorphone, meperidine, methadone, morphine, oxycodone, oxymorphone, tapentadol, and tramadol). The term "Opioid Products(s)" shall not include (i) methadone and other substances when used exclusively to treat opioid abuse, addiction, or overdose; or (ii) raw materials, immediate precursors, and/or active pharmaceutical ingredients (APIs) used in the manufacture or study of Opioids or Opioid Products, but only when such materials, immediate precursors, and/or

APIs are sold or marketed exclusively to DEA-licensed manufacturers or DEA-licensed researchers.

9. "*OUD*" means opioid use disorder defined in the *Diagnostic and Statistical Manual of Mental Disorders, Fifth Edition (DSM–5)*, as updated or amended.

10. "*Product(s) for the Treatment of Opioid-Induced Side Effects*" means any over-the-counter or prescription remedy used to treat those side effects identified on the FDA label for any Opioid Product, except that, for purposes of the Agreement, Product(s) for the Treatment of Opioid-Induced Side Effects shall not include products that treat OUD or respiratory depression.

11. "*Promote*," "*Promoting*," "*Promotion*," and "*Promotional*" means dissemination of information or other practices intended or reasonably anticipated to increase sales, prescriptions, or that attempts to influence prescribing practices in the United States. These terms shall not include the provision of scientific information or data in response to unsolicited requests from Health Care Providers or payors as allowed in subsection C.2.e-h.

12. "*Third Party(ies)*" means any person or entity other than Janssen or a government entity.

13. "*Treatment of Pain*" means the provision of therapeutic modalities to alleviate or reduce pain.

14. "*Unbranded Information*" means any information that does not identify a specific branded or generic product.

B. **Ban on Selling and Manufacturing Opioids**

1. Janssen shall not manufacture or sell any Opioids or Opioid Products for distribution in the United States. Janssen represents that prior to the Effective Date, it de-listed all of its Opioid Products and no longer ships any of them to or within the United States. Janssen shall provide notice to the Settling States when the last of the inventory Janssen has shipped has expired.

2. Notwithstanding subsection B.1, above, Janssen may continue to manufacture Nucynta and Nucynta ER (collectively "Nucynta") in accordance with the terms of its April 2, 2015 contract with Depomed, Inc., rights to which were assigned to Collegium Pharmaceutical, Inc. ("Collegium") on February 13, 2020, so long as Janssen is not Promoting Nucynta, or selling Nucynta to anyone other than Collegium. Janssen shall not extend, amend, or otherwise alter the terms of its April 2, 2015 contract or enter into any similar agreement related to Nucynta or any other Opioid or Opioid Product. For the term of its April 2, 2015 contract, or until the expiration of subsection B.1, whichever is shorter, Janssen shall make an annual report to the Settling States showing the amount of Nucynta manufactured in accordance with the April 2, 2015 contract.

C. **Ban on Promotion**

1. Janssen shall not engage in Promotion of Opioids or Opioid Products including but not limited to, by:

   a. Employing or contracting with sales representatives or other persons to Promote Opioids or Opioid Products to Health Care Providers or patients, or to persons involved in determining the Opioid Products included in formularies;

   b. Using speakers, key opinion leaders, thought leaders, lecturers, and/or speaking events for Promotion of Opioids or Opioid Products;

   c. Sponsoring, or otherwise providing financial support or In-Kind Support to medical education programs for Promotion of Opioids or Opioid Products;

   d. Creating, sponsoring, operating, controlling, or otherwise providing financial support or In-Kind Support to any website, network, and/or social or other media account for the Promotion of Opioids or Opioid Products;

   e. Creating, sponsoring, distributing, or otherwise providing financial support or In-Kind Support for materials Promoting Opioids or Opioid Products, including but not limited to brochures, newsletters, pamphlets, journals, books, and guides;

   f. Creating, sponsoring, or otherwise providing financial support or In-Kind Support for advertisements that Promote Opioids or Opioid Products, including but not limited to internet advertisements or similar content, and providing hyperlinks or otherwise directing internet traffic to advertisements; and

   g. Engaging in internet search engine optimization or other techniques designed to Promote Opioids or Opioid Products by improving rankings or making content appear among the top results in an internet search or otherwise be more visible or more accessible to the public on the internet.

2. Notwithstanding subsection C.1 directly above, Janssen may:

   a. Maintain a corporate website;

   b. Maintain a website for any Opioid Product that contains principally the following content: the FDA-approved package insert, medication guide, and labeling, and a statement directing patients or caregivers to speak with a licensed Health Care Provider;

c. Provide information or support the provision of information as expressly required by law or any state or federal government agency with jurisdiction in [State];

d. Provide the following by mail, electronic mail, on or through Janssen's corporate or product websites or through other electronic or digital methods: FDA-approved package insert, medication guide, approved labeling for Opioid Products, or other prescribing information for Opioid Products that are published by a state or federal government agency with jurisdiction in [State];

e. Provide scientific and/or medical information in response to an unsolicited request by a Health Care Provider consistent with the standards set forth in the FDA's Draft Guidance for Industry, *Responding to Unsolicited Requests for Off-Label Information About Prescription Drugs and Medical Devices* (Dec. 2011) as updated or amended by the FDA, and Guidance for Industry, *Good Reprint Practices for the Distribution of Medical Journal Articles and Medical or Scientific Reference Publications on Unapproved New Uses of Approved Drugs and Approved or Cleared Medical Devices* (Jan. 2009) as updated or amended by the FDA;

f. Provide a response to any unsolicited question or request from a patient or caregiver, directing the patient or caregiver to the FDA-approved labeling or to speak with a licensed Health Care Provider without describing the safety or effectiveness of Opioids or any Opioid Product or naming any specific provider or healthcare institution; or directing the patient or caregiver to speak with their insurance carrier regarding coverage of an Opioid Product;

g. Provide Health Care Economic Information, as defined at 21 U.S.C. § 352(a), to a payor, formulary committee, or other similar entity with knowledge and expertise in the area of health care economic analysis consistent with standards set forth in the FDA's Draft Questions and Answers Guidance for Industry and Review Staff, *Drug and Device Manufacturer Communications With Payors, Formulary Committees, and Similar Entities* (Jan. 2018), as updated or amended by the FDA;

h. Provide information relating solely to the pricing of any Opioid Product;

i. Sponsor or provide financial support or In-Kind Support for an accredited or approved continuing medical education program required by either an FDA-approved Risk Evaluation and Mitigation Strategy (REMS) program or other federal or state law or regulation applicable in [State] through an independent Third Party, which shall be responsible for the program's content without the participation of Janssen; and

j. Provide information in connection with patient support information on co-pay assistance and managing pain in End-of-Life Care and/or Cancer-Related Pain Care relating to the use of Opioids for managing such pain, as long as the information identifies Janssen as the source of the information.

3. Janssen shall not engage in the Promotion of Products for the Treatment of Opioid-Induced Side Effects, including but not limited to:

a. Employing or contracting with sales representatives or other persons to Promote Products for the Treatment of Opioid-Induced Side Effects to Health Care Providers or patients;

b. Using speakers, key opinion leaders, thought leaders, lecturers, and/or speaking events to Promote Products for the Treatment of Opioid-Induced Side Effects;

c. Sponsoring, or otherwise providing financial support or In-Kind Support to medical education programs that Promote Products for the Treatment of Opioid-Induced Side Effects;

d. Creating, sponsoring, or otherwise providing financial support or In-Kind Support for advertisements that Promote Products for the Treatment of Opioid-Induced Side Effects, including but not limited to internet advertisements or similar content, and providing hyperlinks or otherwise directing internet traffic to advertisements.

4. Notwithstanding subsection C.3 directly above, Janssen may Promote Products for the Treatment of Opioid-Induced Side Effects so long as such Promotion does not associate the product with Opioids or Opioid Products.

5. Treatment of Pain

a. Janssen shall not, either through Janssen or through Third Parties, engage in any conduct that Promotes the Treatment of Pain, except that Janssen may continue to Promote the Treatment of Pain with branded non-Opioids, including Tylenol and Motrin.

b. Janssen shall not, either through Janssen or through Third Parties, engage in any conduct that Promotes the concept that pain is undertreated, except in connection with Promoting the use of branded non-Opioids, including Tylenol and Motrin, for the Treatment of Pain.

c. Janssen shall not disseminate Unbranded Information, including Unbranded Information about a medical condition or disease state, that contains links to branded information about Opioid Products or that otherwise Promotes Opioids or Opioid Products.

6. Notwithstanding subsection C.5 above:

   a. Janssen may Promote or provide educational information about the Treatment of Pain with non-Opioids or therapies such as acetaminophen or non-steroidal anti-inflammatory drugs (NSAIDs), including Promoting or providing educational information about such non-Opioids or therapies as alternatives to Opioid use, or as part of multimodal therapy which may include Opioid use, so long as such non-Opioid Promotional or educational information does not Promote Opioids or Opioid Products.

   b. Janssen may provide educational information about the Treatment of Pain related to medical procedures involving devices manufactured or sold by Janssen, including educational information about Opioids or Opioid Products, so long as such information does not Promote Opioids or Opioid Products.

7. The Promotional conduct prohibited in subsection C is not prohibited insofar as it relates to the Promotion of Opioids or Opioid Products for Cancer-Related Pain Care or End-of-Life Care only, and so long as Janssen is identified as the sponsor or source of such Promotional conduct.

D. **No Financial Reward or Discipline Based on Volume of Opioid Sales**

1. Janssen shall not provide financial incentives to its sales and marketing employees or discipline its sales and marketing employees based upon sales volume or sales quotas for Opioid Products;

2. Janssen shall not offer or pay any remuneration (including any kickback, bribe, or rebate) directly or indirectly, to any person in return for the prescribing, sale, use, or distribution of an Opioid Product; and

3. Janssen's compensation policies and procedures shall ensure compliance with the Agreement.

E. **Ban on Funding/Grants to Third Parties**

1. Janssen shall not directly or indirectly provide financial support or In-Kind Support to any Third Party that primarily engages in conduct that Promotes Opioids, Opioid Products, or Products for the Treatment of Opioid-Induced Side Effects (subject to subsections C.2, C.4, and C.6), including educational programs or websites that Promote Opioids, Opioid Products, or Products for the Treatment of Opioid-Induced Side Effects, excluding financial support otherwise required by the Agreement, a court order, or by a federal or state agency.

2. Janssen shall not create, sponsor, provide financial support or In-Kind Support to, or otherwise operate or control any medical society or patient advocacy group that primarily engages in conduct that Promotes Opioids, Opioid Products, or Products for the Treatment of Opioid-Induced Side Effects.

3. Janssen shall not provide links to any Third Party website or materials or otherwise distribute materials created by a Third Party for the purpose of Promoting Opioids, Opioid Products, or Products for the Treatment of Opioid-Induced Side Effects (subject to subsections C.2, C.4, and C.6).

4. Janssen shall not use, assist, or employ any Third Party to engage in any activity that Janssen itself would be prohibited from engaging in pursuant to the Agreement. To the extent Janssen supports trade groups engaged in Lobbying, Janssen shall stipulate that such support not be used for any purpose prohibited by the Agreement.

5. Janssen shall not enter into any contract or agreement with any person or entity or otherwise attempt to influence any person or entity in such a manner that has the purpose or foreseeable effect of limiting the dissemination of information regarding the risks and side effects of using Opioids.

6. Janssen shall not compensate or support Health Care Providers or organizations to advocate for formulary access or treatment guideline changes for the purpose of increasing access to any Opioid Product through third-party payors, i.e., any entity, other than an individual, that pays or reimburses for the dispensing of prescription medicines, including but not limited to managed care organizations and pharmacy benefit managers.

7. No officer or management-level employee of Janssen may concurrently serve as a director, board member, employee, agent, or officer of any entity that primarily engages in conduct that Promotes Opioids, Opioid Products, or Products for the Treatment of Opioid-Induced Side Effects. For the avoidance of doubt, nothing in this provision shall preclude an officer or management-level employee of Janssen from concurrently serving on the board of a hospital.

8. Janssen shall play no role in appointing persons to the board, or hiring persons to the staff, of any entity that primarily engages in conduct that Promotes Opioids, Opioid Products, or Products for the Treatment of Opioid-Induced Side Effects. For the avoidance of doubt, nothing in this paragraph shall prohibit Janssen from fully and accurately responding to unsolicited requests or inquiries about a person's fitness to serve as an employee or Board member at any such entity.

F. **Lobbying Restrictions**

1. Janssen shall not Lobby for the enactment of any federal, state, or local legislative or regulatory provision that:

   a. Encourages or requires Health Care Providers to prescribe Opioids or sanctions Health Care Providers for failing to prescribe Opioids or failing to treat pain with Opioids;

   b. Has the effect of limiting access to any non-Opioid alternative pain treatments; or

c. Pertains to the classification of any Opioid or Opioid Product as a scheduled drug under the Controlled Substances Act.

2. Janssen shall not Lobby against the enactment of any federal, state or local legislative or regulatory provision that supports:

a. The use of non-pharmacologic therapy and/or non-Opioid pharmacologic therapy to treat chronic pain over or instead of Opioid use, including but not limited to third party payment or reimbursement for such therapies;

b. The use and/or prescription of immediate release Opioids instead of extended release Opioids when Opioid use is initiated, including but not limited to third party reimbursement or payment for such prescriptions;

c. The prescribing of the lowest effective dose of an Opioid, including but not limited to third party reimbursement or payment for such prescription;

d. The limitation of initial prescriptions of Opioids to treat acute pain;

e. The prescribing and other means of distribution of naloxone to minimize the risk of overdose, including but not limited to third party reimbursement or payment for naloxone;

f. The use of urine testing before starting Opioid use and annual urine testing when Opioids are prescribed, including but not limited to third party reimbursement or payment for such testing;

g. Evidence-based treatment (such as using medication-assisted treatment with buprenorphine or methadone in combination with behavioral therapies) for OUD, including but not limited to third party reimbursement or payment for such treatment; or

h. The implementation or use of Opioid drug disposal systems.

3. Janssen shall not Lobby against the enactment of any federal, state or local legislative or regulatory provision expanding the operation or use of PDMPs, including but not limited to provisions requiring Health Care Providers to review PDMPs when Opioid use is initiated and with every prescription thereafter.

4. Notwithstanding the foregoing restrictions in subsections F.1-3, the following conduct is not restricted:

a. Challenging the enforcement of or suing for declaratory or injunctive relief with respect to legislation, rules, or regulations referred to in subsection F.1;

b. Communications made by Janssen in response to a statute, rule, regulation, or order requiring such communication;

c. Communications by a Janssen representative appearing before a federal or state legislative or administrative body, committee, or subcommittee as a result of a mandatory order or subpoena commanding that person to testify;

d. Responding, in a manner consistent with the Agreement, to an unsolicited request for input on the passage of legislation or the promulgation of any rule or regulation when such request is submitted in writing specifically to Janssen from a government entity directly involved in the passage of that legislation or promulgation of that rule or regulation; or

e. Lobbying for or against provisions of legislation or regulation that address other subjects in addition to those identified in subsections F.1-3, so long as the company does not support specific portions of such legislation or regulation covered by subsection F.1 or oppose specific portions of such legislation or regulation covered by subsections F.2-3.

5. Janssen shall provide notice of the prohibitions in subsection F to all employees engaged in Lobbying; shall incorporate the prohibitions in subsection F into trainings provided to Janssen employees engaged in Lobbying; and shall certify to the Settling States that it has provided such notice and trainings to Janssen employees engaged in Lobbying.

G. **Ban on Prescription Savings Programs**

1. Janssen shall not directly or indirectly offer any discounts, coupons, rebates, or other methods which have the effect of reducing or eliminating a patient's co-payments or the cost of prescriptions (e.g., free trial prescriptions) for any Opioid Product.

2. Janssen shall not directly or indirectly provide financial support to any Third Party for discounts, coupons, rebates, or other methods which have the effect of reducing or eliminating a patient's co-payments or the cost of prescriptions (e.g., free trial prescriptions) for any Opioid Product.

3. Janssen shall not directly or indirectly assist patients, Health Care Providers, or pharmacies with the claims and/or prior authorization process required for third-party payors to approve payment for any Opioid Product.

H. **General Terms**

1. Janssen shall not make any written or oral statement about Opioids or any Opioid Product that is unfair, false, misleading, or deceptive as defined under the law of [State]. For purposes of this paragraph, "Opioid Product" shall also include methadone and other substances when used exclusively to treat opioid abuse, addiction, or overdose.

2. Janssen shall not represent that Opioids or any Opioid Product(s) have approvals, characteristics, uses, benefits, or qualities that they do not have. For purposes of this paragraph, "Opioid Product" shall also include methadone and other substances when used exclusively to treat opioid abuse, addiction, or overdose.

3. For the avoidance of doubt, the Agreement shall not be construed or used as a waiver or limitation of any defense otherwise available to Janssen in any action, and nothing in the Agreement is intended to or shall be construed to prohibit Janssen in any way whatsoever from taking legal or factual positions with regard to any Opioid Product(s) in defense of litigation or other legal proceedings.

4. Upon the request of the [State] Attorney General, Janssen shall provide the [State] Attorney General with copies of the following, within thirty (30) calendar days of the request:

    a. Any litigation or civil or criminal law enforcement subpoenas or Civil Investigative Demands relating to Janssen's Opioid Product(s); and

    b. Warning or untitled letters issued by the FDA regarding Janssen's Opioid Product(s) and all correspondence between Janssen and the FDA related to such letters.

5. The Agreement applies to conduct that results in the Promotion of Opioids or Opioid Products, or the Treatment of Pain inside the United States.

6. Janssen will enter into the Agreement solely for the purpose of settlement, and nothing contained therein may be taken as or construed to be an admission or concession of any violation of law, rule, or regulation, or of any other matter of fact or law, or of any liability or wrongdoing, all of which Janssen expressly denies. No part of the Agreement, including its statements and commitments, shall constitute evidence of any liability, fault, or wrongdoing by Janssen. The Agreement is not intended for use by any third party for any purpose, including submission to any court for any purpose.

7. Nothing in the Agreement shall be construed to limit or impair Janssen's ability to:

    a. Communicate its positions and respond to media inquiries concerning litigation, investigations, reports or other documents or proceedings relating to Janssen or its Opioid Products.

    b. Maintain a website explaining its litigation positions and responding to allegations concerning its Opioid Products, including the website, www.factsaboutourprescriptionopioids.com.

I. **Compliance with All State Laws and Regulations Relating to the Sale, Promotion, and Distribution of Any Opioid Product**

1. Janssen shall comply with all applicable state laws and regulations that relate to the sale, promotion, distribution, and disposal of Opioids or Opioid Products, including conduct permitted by subsection B.2, provided that nothing in this paragraph requires Janssen to violate federal law or regulations, including but not limited to:

   a. [State] Controlled Substances Act, including all guidance issued by the applicable state regulator(s);

   b. [State] Consumer Protection Laws;

   c. [State] laws, regulations, and guidelines related to opioid prescribing, distribution, and disposal; and

   d. [State Specific Laws].

J. **Clinical Data Transparency**

1. Janssen agrees to continue sharing clinical trial data under the Yale University Open Data Access (YODA) Project to allow researchers qualified under the program to access the company's proprietary data under the terms of the project.

2. In the event Yale University discontinues or withdraws from the YODA Project agreement with Janssen, Janssen shall make its clinical research data regarding Opioids and Opioid Products, and any additional clinical research data that Janssen sponsors and controls regarding Opioids and Opioid Products, available to an independent entity that is the functional equivalent of the YODA Project under functionally equivalent terms.

K. **Enforcement**

1. For the purposes of resolving disputes with respect to compliance with this Exhibit, should any of the Settling States have a reasonable basis to believe that Janssen has engaged in a practice that violates a provision of this Exhibit subsequent to the Effective Date, such Settling State shall notify Janssen in writing of the specific objection, identify with particularity the provision of the Agreement that the practice appears to violate, and give Janssen thirty (30) days to respond in writing to the notification; provided, however, that a Settling State may take any action if the Settling State believes that, because of the specific practice, a threat to health or safety of the public requires immediate action.

2. Upon receipt of written notice, Janssen shall provide a good faith written response to the Settling State's notification, containing either a statement explaining why Janssen believes it is in compliance with this Exhibit of the Agreement, or a detailed explanation of how the alleged violation occurred and a statement

explaining how Janssen intends to remedy the alleged breach. Nothing in this section shall be interpreted to limit the [State's] civil investigative demand ("CID") or investigative subpoena authority, to the extent such authority exists under applicable law, and Janssen reserves all of its rights in responding to a CID or investigative subpoena issued pursuant to such authority. If Janssen notifies the Settling States in writing that two or more Settling States have notified Janssen of alleged violations, the Settling States that provided notice of alleged violations shall work in good faith to collectively resolve the alleged violation with Janssen before taking any enforcement action(s).

3. The Settling States may agree, in writing, to provide Janssen with additional time beyond thirty (30) days to respond to a notice provided under subsection K.1, above, without Court approval.

4. Upon giving Janssen thirty (30) days to respond to the notification described above, the Settling State shall also be permitted reasonable access to inspect and copy relevant, non-privileged, non-work product records and documents in possession, custody, or control of Janssen that relate to Janssen's compliance with each provision of the Agreement pursuant to that Settling State's CID or investigative subpoena authority.

5. The Settling State may assert any claim that Janssen has violated the Agreement in a separate civil action to enforce compliance with the Agreement, or may seek any other relief afforded by law for violations of the Agreement, but only after providing Janssen an opportunity to respond to the notification described in subsection K.1, above; provided, however, the Settling State may take any action if the Settling State believes that, because of the specific practice, a threat to the health or safety of the public requires immediate action.

6. In the event of a conflict between the requirements of the Agreement and any other law, regulation, or requirement such that Janssen cannot comply with the law without violating the terms of the Agreement or being subject to adverse action, including fines and penalties, Janssen shall document such conflicts and notify the Settling State of the extent to which it will comply with the Agreement in order to eliminate the conflict within thirty (30) days of Janssen's discovery of the conflict. Janssen shall comply with the terms of the Agreement to the fullest extent possible without violating the law.

7. Janssen or any Settling State may request that Janssen and any Settling State meet and confer regarding the resolution of an actual or potential conflict between the Agreement and any other law, or between interpretations of the Agreement by different courts. Nothing herein is intended to modify or extend the jurisdiction of any single judicial authority as provided by law.

L. **Compliance Duration**

1. Subsections B-J shall be effective for 10 years from the Effective Date.

2. Nothing in this Agreement shall relieve Janssen of its independent obligation to fully comply with the laws of [State] after expiration of the 10-year period specified in this subsection.

M. **Compliance Deadlines**

1. Janssen must be in full compliance with the provisions included this Agreement by the Effective Date. Nothing herein shall be construed as permitting Janssen to avoid existing legal obligations.

# EXHIBIT Q

## Non-Released Entities

The following includes a non-exclusive list of non-Released Entities:

1. Actavis LLC
2. Actavis Pharma, Inc.
3. Allergan PLC
4. Allergan Finance, LLC
5. AmerisourceBergen Corporation
6. AmerisourceBergen Drug Corporation
7. Anda, Inc.
8. Cardinal Health, Inc.
9. Cephalon, Inc.
10. Collegium Pharmaceuticals
11. CVS Health Corp.
12. CVS Pharmacy, Inc.
13. Endo Pharmaceuticals Inc.
14. Endo Health Solutions Inc.
15. Mallinckrodt LLC
16. McKesson Corporation
17. McKinsey & Company Inc.
18. Par Pharmaceutical, Inc.
19. Par Pharmaceutical Companies, Inc.
20. Purdue Pharma L.P.
21. Purdue Pharma Inc.
22. SpecGx LLC
23. Teva Pharmaceuticals USA, Inc.
24. The Purdue Frederick Company
25. Walgreen Co.
26. Walgreens Boots Alliance, Inc.
27. Walmart Inc.
28. Watson Laboratories, Inc.

# EXHIBIT R

## Agreement on Attorneys' Fees, Costs, and Expenses

This Agreement on Attorneys' Fees, Expenses and Costs ("Fee Agreement"), is entered between Janssen and the Plaintiffs' Executive Committee appointed in the multidistrict litigation in the Northern District of Ohio, *In re National Prescription Opiate Litigation*, No. 1:17-MD-2804 ("MDL PEC"), in connection with the Janssen Master Settlement Agreement ("Janssen Agreement"). This Fee Agreement becomes effective on the Effective Date of the Janssen Agreement or the date that the Consent Judgments anticipated under the Janssen Agreement become final in 25 Settling States (whichever is later). However, the costs specified in paragraphs II.I.1 and II.I.4 of this Fee Agreement that are to be funded pre-Effective Date by Janssen are effective upon agreement in writing with Janssen.

## I. Definitions

A. This Fee Agreement incorporates all defined terms in the Janssen Agreement, unless otherwise defined herein, and shall be interpreted in a manner consistent with the Janssen Agreement.

B. "*Attorney*." Any of the following retained through a legal contract: a solo practitioner, multi-attorney law firm, or other legal representative of a Participating Subdivision.

C. "*Attorney Fee Fund*." An account consisting of funds allocated to pay attorneys' fees approved pursuant to Section II of this Fee Agreement established by Order of and under the ongoing jurisdiction of the MDL Court, as provided below.

D. "*Common Benefit Fund*." The sub fund of the Attorney Fee Fund described in Section II.C.

E. "*Contingency Fee Fund*." The sub fund of the Attorney Fee Fund described in Section II.D.

F. "*Cost and Expense Fund Administrator*." The administrator appointed by the MDL Court to administer the MDL Expense Fund and Litigating Subdivision Cost Fund as provided in the Fee Agreement.

G. "*Cost Funds*." Collectively, the MDL Expense Fund and Litigating Subdivision Cost Fund.

H. "*Fee Entitlement*." Any right, entitlement or expectation, including but not limited to a fee contract, contingent fee contract, agreement, referral arrangement, co-counsel arrangement, State Back-Stop agreement, or any other arrangement by which counsel could receive compensation or other consideration. For the avoidance of doubt, the scope of Fee Entitlement under paragraph II.G.3.a does not include any Attorneys' fees associated with representation of a State.

I. "*Fee Panel*." The three-person panel appointed by the MDL Court to administer the Attorney Fee Fund and its sub funds as provided in the Fee Agreement.

J. "*Litigating Subdivision Cost Fund*." The cost fund described in Section II.E herein.

K. "*MDL Court*." United States District Court for the Northern District of Ohio Eastern Division, Case No. 1:17-md-2804, Judge Dan Aaron Polster.

L. "*MDL Expense Fund*." The cost fund described in Section II.F below.

M. "*MDL PEC*." The Plaintiffs' Executive Committee appointed by the MDL Court.

N. "*Non-Participating Litigating Subdivision*." A Litigating Subdivision that is not a Participating Subdivision.

O. "*Participating Litigating Subdivision*." A Litigating Subdivision that is also a Participating Subdivision.

P. "*Participation Agreement*." An agreement executed by an Attorney that acknowledges the obligation to pay an appropriate MDL Common Benefit Assessment.

Q. "*Qualifying Representation*." Legal services provided for representation of a Participating Litigating Subdivision regarding Released Claims against Released Entities.

R. "*State Back-Stop Agreement*." Any agreement by a Settling State and private counsel for Participating Subdivisions in that State (or legislation enacted in that State) to provide, adjust, or guarantee attorneys' fees and costs, whether from the Attorney Fee Fund or any other source recognized in the agreement or legislation.

## II. Fees and Costs

A. *Total Attorneys' Fees and Costs*.

1. Total attorneys' fees and costs to be paid by Janssen to Attorneys in each of the relevant Payment Years under this Agreement shall be up to the following amounts, subject to the provisions set forth below, including with respect to the division of the Attorney Fee Fund into its sub funds:

| | Attorney Fee Fund (Contingency Fee Fund and Common Benefit Fund) | MDL Expense Fund | Litigating Subdivision Cost Fund |
|---|---|---|---|
| Payment Year 1 | $32,391,518.74 | $9,615,384.61 | $10,000,000.00 |
| Payment Year 2 | $35,936,883.63 | | $10,000,000.00 |
| Payment Year 3 | $64,482,248.52 | | $10,000,000.00 |
| Payment Year 4 | $43,720,414.21 | | |
| Payment Year 5 | $43,720,414.21 | | |
| Payment Year 6 | $43,720,414.21 | | |
| Payment Year 7 | $43,720,414.21 | | |

2. The sub funds within the Attorney Fee Fund shall include the Common Benefit Fund and the Contingency Fee Fund. The Cost Funds shall include the MDL Expense Fund, and the Litigating Subdivision Cost Fund. The State Counsel Fee Fund and the State Cost Fund shall be separate funds under the control of the Settling States.

3. The Contingency Fee Fund and the Common Benefit Fund shall be administered by a Fee Panel to be appointed by the MDL Court that will be governed by the provisions of this Fee Agreement and shall design the process and procedures for the allocation of fees pursuant to this Fee Agreement and the MDL Court's Order. The Cost Funds shall be administered by the Cost and Expense Fund Administrator to be appointed by the MDL Court who will be governed by the provisions of this Fee Agreement and shall design the process and procedures for the allocation of costs pursuant to this Agreement and the MDL Court's Order.

4. The fees and costs to be paid under this Fee Agreement are available for Attorneys engaged in Qualifying Representations only. Fees and costs to be paid under this Fee Agreement are not available prior to the Effective Date of the Janssen Agreement or if the Janssen Agreement does not proceed past Janssen's determination in Section VIII.A of the Janssen Agreement. Fees and costs to be paid under this Fee Agreement are not available for representation of Non-Participating Subdivisions or Non-Litigating Subdivisions and are not available for representation of private hospitals, third-party payors, NAS claimants, personal injury/wrongful death claimants, or any entity other than Participating Litigating Subdivisions. In addition, fees and costs under this Fee Agreement are not available for representation of

any individual or entity in matters other than those claims against Released Entities, but may include a reasonable share of representations that involve development of facts for pursuit of opioid-related claims against multiple defendants in the pharmacy, manufacturing, and distribution chain.

B. *Attorney Fee Fund and Sub Funds*

1. There shall be a split of the Attorney Fee Fund into the Contingency Fee Fund and the Common Benefit Fund. The split shall be 40% to the Contingency Fee Fund and 60% to the Common Benefit Fund.

2. In no event shall Janssen be required to pay more into the Attorney Fee Fund in any Payment Year than the maximum amount specified for that Payment Year in paragraph II.A.1, which amounts are reflected in Exhibit M to the Janssen Agreement. The amounts allocated to the Contingency Fee Fund and the Common Benefit Fund set by the Fee Panel shall be subject to the reductions and offsets set forth below.

3. Awards of fees from the Contingency Fee Fund shall be available to Attorneys with Qualifying Representations of Participating Litigating Subdivisions eligible to receive an allocation under the Janssen Agreement, as set forth in Exhibit G to the Janssen Agreement, and shall be made applying the Mathematical Model attached as Exhibit "A" to this Fee Agreement. The collection of the data and calculations for the Mathematical Model has been a cooperative effort among private counsel for a large number of Litigating Subdivisions. The analysis has been spearheaded by Joseph Tann and Andrew Arnold. The Fee Panel is encouraged to continue working with those counsel in application of the Model. The Fee Panel shall oversee the application of the Model and resolve any questions or disputes concerning the eligibility of a Counsel to participate as required in Section II.G. The Panel is empowered to hear disputes concerning and ensure the accuracy of the mathematical calculation.

4. As to awards from the Contingency Fee Fund, there shall be no right of appeal.

5. Any appeal of an award of the Fee Panel from the Common Benefit Fund will be made to the MDL Court and be reviewed under an abuse of discretion standard.

C. *Common Benefit Fund* (60% of the Attorney Fee Fund.)

1. Funds in the Attorney Fee Fund shall be allocated to the Common Benefit Fund according to the schedule set forth below, subject to the adjustments described in paragraph II.C.5. The payments are to be made on the following yearly schedule, subject to the adjustments set forth below:

| | |
|---|---|
| Payment Year 1 | $19,434,911.24 |
| Payment Year 2 | $21,562,130.18 |
| Payment Year 3 | $38,689,349.11 |
| Payment Year 4 | $26,232,248.53 |
| Payment Year 5 | $26,232,248.53 |
| Payment Year 6 | $26,232,248.53 |
| Payment Year 7 | $26,232,248.53 |
| Total: | **$184,615,384.64** |

2. The Common Benefit Fund shall be available to compensate Attorneys engaged in Qualifying Representations of Participating Litigating Subdivisions who:

   a. have performed work for the common benefit of all subdivisions pursuant to the guidelines established by Judge Polster set forth in MDL 2804 and the Order dated June 19, 2018, under docket number 636, which is included herein by reference; and

   b. satisfy the eligibility criteria set forth in Section II.G.

   For purposes of Common Benefit Fund distribution, notwithstanding paragraph II.A.4, Attorneys representing Tribal Nations litigating against Janssen that have reached a settlement for Released Claims with Janssen and/or Released Entities and meet the eligibility criteria in Section II.G shall be eligible.

3. The Common Benefit Fund shall be overseen by the Fee Panel, which shall determine the allocation of funds to eligible Attorneys consistent with this Fee Agreement and the June 19, 2018 Order;

4. In assessing the benefits that an Attorney has conferred to Participating Subdivisions (including non-Litigating Subdivisions) and/or Tribes for purposes of any compensation decision, the Fee Panel shall give significant weight to the extent to which (i) the Attorney and his or her clients have contributed to increasing (or reducing) the Initial Participation Tier achieved through participation in the Janssen Agreement, (ii) the Attorney and his or her clients have contributed to increasing (or reducing) the amounts achieved under Incentive Payments A-D through participation in the Janssen Agreement, and (iii) the Attorney and his or her clients have contributed to the potential triggering of any suspension, reduction, or offset of Settlement payment amounts under the Janssen Agreement. The panel may also consider additional fee recoveries the Attorney may potentially obtain, including, but not limited to, from State Back-Stop Agreements, representations of States or Tribal Nations, representations of other clients in opioids-related matters, or through the representation of Subdivision clients,

whether they participated in the Janssen Agreement or not. It is the intent of this provision to recognize that the goal of the Janssen Agreement is to provide for maximum participation by the Subdivisions, maximum abatement funding for all Subdivisions nationally, and the maximum peace for Released Entities. Therefore, representing a Non-Participating Subdivision does not further the goal of the Janssen Agreement, and should not be considered Common Benefit because it does not increase funds available to Participating Subdivisions' abatement programs. Representing Later Litigating Subdivisions is antithetical to the Janssen Settlement, detracts from Common Benefit, and is addressed by the ethics opinion discussed in paragraph II.I.4. The Fee Panel shall consider this concept of "common detriment" set forth in this paragraph in all of its decision making with respect to the allocation of the Attorney Fee Fund among Attorneys, as well as, in its discretion, any offsets provided to Janssen as set forth in paragraph II.C.6 and Section II.H. The Fee Panel shall consider the totality of the Attorney's Participating Litigating Subdivisions as compared to the Attorney's Non-Participating Litigating Subdivisions; the Parties recognize that, although the goal is for 100% participation, Attorneys with a higher number of clients have a higher probability of having one or more non-Participating Litigating Subdivision. As used in this paragraph II.C.4, "client" or "representing" a Subdivision shall include any Litigating Subdivision as to which the Attorney has a Fee Entitlement.

5. As set forth in paragraph II.C.6 and Section II.H, the Fee Panel must consider the factors described in paragraph II.C.4 to determine how and whether to reduce the amounts to be paid by Janssen under this Fee Agreement and to determine how to allocate funds among Attorneys. They may also, at their discretion, consider other factors. Any reduction in payment obligation or credit to be given Janssen in this Fee Agreement shall be applied against Payment Year 7 and working backwards. Any reduction to an Attorney not credited to Janssen shall be allocated to attorneys whose Litigating Subdivision clients participated in the settlement by the Initial Participation Date.

6. The amounts to be provided as a credit or offset to Janssen from the Common Benefit Fund shall depend on the relevant Participation Tier achieved, set forth in Exhibit H of the Janssen Agreement, as follows:

    a. At Participation Tier 1 or below, the Common Benefit Fund payments to be paid by Janssen shall be reduced as follows:

        i. With respect to any Attorney seeking payment from the Common Benefit Fund, the Fee Panel shall compare the aggregate allocation that Participating Litigating Subdivisions with which the Attorney has a Fee Entitlement would receive using the negotiating class allocation metrics with the aggregate amount that all Litigating Subdivisions (Participating and Non-Participating) with which the Attorney has a

Fee Entitlement would receive using the negotiating class allocation metrics, provided that only Litigating Subdivisions in Settling States shall be considered for this ratio. The Fee Panel will multiply the amount to be paid to that Attorney from the Common Benefit Fund by that ratio, reduce the Attorney's award by a maximum reduction of 15%, and the dollar amount of such reduction shall be deducted, dollar-for-dollar, from the amount owed by Janssen to the Common Benefit Fund of the Attorney Fee Fund.

ii. In the event that any Non-Participating Subdivision that is (a) under the jurisdiction of the MDL Court or (b) represented by an Attorney that is obligated to pay into the MDL Common Benefit Fund pursuant to a Participation Agreement, an order of the MDL Court, or any other arrangement settles with or wins a judgment against a Released Entity separate from the Janssen Agreement, and such settlement or judgment results in a common benefit fee assessment or fee payment into the MDL Common Benefit Fund during the time of Janssen's obligation to pay fees under this Fee Agreement, Janssen's obligation to pay into the Common Benefit Fund shall be reduced dollar-for-dollar for any amount of such fee assessments or payments (in the aggregate based on all reductions in this subparagraph II.C.6.a.ii) that exceed the reductions in subparagraph II.C.6.a.i.

iii. For the avoidance of doubt, in Tier 1 for each settlement or judgment with Janssen that results in an assessment or payment to the MDL Common Benefit Fund, that payment shall result in an offset for Janssen, unless the assessment or payment occurs after the Payment Date for Year 7.

b. At Participation Tier 2, the Common Benefit Fund payments to be made by Janssen shall be reduced only as follows:

i. Reduction by the Fee Panel. With respect to all Attorneys making an application that seeks payment from the Common Benefit Fund, the Fee Panel shall, following a determination that an Attorney is eligible under Section II.G, apply the criteria specified in paragraph II.C.4 in determining whether the lack of participation by Subdivisions with which an Attorney has a Fee Entitlement has resulted in a reduction in the Participation Tier achieved, reduction in benefit to Participating Subdivisions as a result of reductions in Incentives A-D, and/or potential triggering of a suspension, reduction, or offset under the Janssen Agreement. If the Fee Panel concludes that such a reduction has occurred, it must consider (1) the relative size of the Non-Participating Subdivision, as adjusted by the severity measures reflected in Exhibit H (governing the Participation Tiers) of the Janssen Agreement, and the impact of its non-participation on the

Janssen Agreement as a whole (including amounts of Incentive Payments and triggering of suspensions, reductions, or offsets); (2) whether and by how much the payment to the Attorney from the Common Benefit Fund should be reduced as a result of the impact of such non-participation on Participating Subdivisions; and (3) whether some or all of said reduction should revert to Janssen due to the reduction in peace obtained from the Janssen Agreement. Consideration of the factors discussed in this subparagraph and paragraph II.C.4 is mandatory. The decision whether to (and by how much) to reduce payments by Janssen or to reduce the payment to any Attorney based on the factors in paragraph II.C.4 shall be in the sole discretion of the Fee Panel.

ii. Offsets.

(1) In the event that any Non-Participating Subdivision that is (a) under the jurisdiction of the MDL Court or (b) represented by an Attorney that is obligated to pay into the MDL Common Benefit Fund pursuant to a Participation Agreement, an order of the MDL Court, or any other arrangement settles with or wins a judgment against a Released Entity separate from the Janssen Agreement, and such settlement or judgment results in a common benefit fee assessment or fee payment into the MDL Common Benefit Fund during the time of Janssen's obligation to pay Common Benefit Fees under this Fee Agreement, Janssen's obligation to pay into the Common Benefit Fund shall be reduced dollar-for-dollar up to the amount of the fee assessment or payment, except that such amount shall be capped at 7.5% of the amount of the settlement or judgment. Such reduction shall be taken first from Payment Year 7 of Janssen's payments to the Common Benefit Fund of the Attorney Fee Fund up to the full amount of Janssen's payment obligation in Payment Year 7, then from Payment Year 6, and so on.

(2) For the avoidance of doubt, for each settlement or judgment with Janssen that results in an assessment or payment to the MDL Common Benefit Fund, that payment shall result in an offset for Janssen, unless the assessment or payment occurs after the Payment Date for Payment Year 7.

c. At Participation Tier 3, the reductions to the Attorney Fee Fund shall be the same as set forth in subparagraph II.C.6.b, except that the cap on each offset shall be 5% of the amount of such settlement or judgment.

d. At Participation Tier 4, there shall be no reductions to Janssen's obligations to make payment into the Common Benefit Fund, but the principles set forth in paragraph II.C.4 shall continue to apply.

D. *Contingency Fee Fund*. (40% of the Attorney Fee Fund.)

1. Funds from the Attorney Fee Fund shall be allocated to the Contingency Fee Fund on the following yearly schedule, subject to the adjustments set forth below:

| | |
|---|---|
| Payment Year 1 | $12,956,607.50 |
| Payment Year 2 | $14,374,753.45 |
| Payment Year 3 | $25,792,899.41 |
| Payment Year 4 | $17,488,165.68 |
| Payment Year 5 | $17,488,165.68 |
| Payment Year 6 | $17,488,165.68 |
| Payment Year 7 | $17,488,165.68 |
| Total: | **$123,076,923.09** |

2. The Contingency Fee Fund shall be available to compensate Attorneys engaged in Qualifying Representations of Participating Litigating Subdivisions that meet the criteria set forth in Section II.G.

3. The Contingency Fee Fund shall be available to Attorneys who

   a. represent Litigating Subdivisions that are Participating Subdivisions, whether their actions are filed in state or federal court, and

   b. meet the eligibility criteria of Section II.G.

   c. Participation in the Contingency Fee Fund by counsel that have a case that is not subject to the jurisdiction of the MDL Court shall not create, provide, or waive jurisdiction of the MDL Court over that Litigating Subdivision, that case or Attorneys, other than to oversee the fairness of the distribution process, and enforcement of this Fee Agreement.

4. The amounts owed by Janssen to the Contingency Fee Fund shall depend on the relevant Participation Tier set forth in Exhibit H of the Janssen Agreement as follows:

   a. At Participation Tiers 1, 2 and 3, the Contingency Fee Fund payments shall be reduced as follows:

      i. For Non-Settling States, the Contingency Fee Fund payments shall first be reduced by the amounts identified by the Fee Panel, pursuant to paragraph II.H.6, that would have been owed to counsel for Litigating Subdivisions in Non-Settling States, had those States and those Litigating Subdivisions been Settling States and Participating Subdivisions.

ii. Following the calculation in subparagraph II.D.4.a.i, the Contingency Fee Fund payments shall be reduced to reflect the non-joinder of Litigating Subdivisions in Settling States by subtracting the amounts identified by the Fee Panel, pursuant to paragraph II.H.6, that would have been owed to counsel for Non-Participating Litigating Subdivisions in Settling States had such Litigating Subdivisions been Participating Subdivisions.

b. At Participation Tier 4, there shall be no reductions in the Contingency Fee Fund.

c. In the event that Janssen, prior to the Effective Date of the Janssen Agreement, settles with any Litigating Subdivision and, under such settlement agreement pays attorneys' fees, the Fee Panel shall treat those Litigating Subdivisions as Participating Litigating Subdivisions and, applying the same criteria applicable to all Attorneys for Participating Litigating Subdivisions, determine what amount they would have been paid from the Contingency Fee Fund if they had become Participating Subdivisions under the Janssen Agreement without such prior settlement. That sum, rather than being paid to the Attorney for the previously settling Litigating Subdivision, shall be credited and/or returned to Janssen as if determined under (a)(ii) above, except that such credit shall not be greater than the amount to the Attorneys paid under the Litigating Subdivision's prior settlement agreement.

E. *Litigating Subdivision Cost Fund*.

1. Janssen shall pay $30,000,000.00 into the Litigating Subdivision Cost Fund, according to the schedule set forth below:

| | |
|---|---|
| Payment Year 1 | $10,000,000.00 |
| Payment Year 2 | $10,000,000.00 |
| Payment Year 3 | $10,000,000.00 |
| **Total** | **$30,000,000.00** |

2. The Litigating Subdivision Cost Fund shall be available to compensate Attorneys for costs and expenses arising out of representation of Participating Litigating Subdivisions or to compensate Participating Litigating Subdivisions for direct in-house costs for expenditures related to their litigation against Janssen including the cost of in-house employees. No funds in the Litigating Subdivision Cost Fund may be used to compensate the costs incurred by Non-Participating Subdivisions or Non-Litigating Subdivisions or costs and expenses arising out of representation of any such Subdivision. In allocating the Litigating Subdivision Cost Fund, the Administrator shall not allocate any funds for costs incurred after July 21, 2021.

3. During the period between July 21, 2021, and the Effective Date, the MDL PEC, as well as Litigating Subdivisions eligible to claim costs from the Litigating Subdivision Cost Fund, shall make best efforts to cease litigation activity against Janssen, including by jointly seeking stays or severance of claims against Janssen, where feasible, or postponements if a motion to stay or sever is not feasible or is denied, so long as such actions are not otherwise detrimental to the Litigating Subdivision.

4. In the event that Janssen, prior to the Effective Date of the Janssen Agreement, settles with any Litigating Subdivision and, under such settlement agreement pay costs to the Litigating Subdivision or its Attorney, the MDL Cost and Expense Fund Administrator shall treat those Litigating Subdivisions as Participating Litigating Subdivisions and, using the same criteria applicable to all applicants to the Litigating Subdivision Cost Fund, determine what amount in costs the Litigating Subdivision or its Attorney would have been paid from the Subdivision Cost Fund if they had settled under the Janssen Agreement. That sum, rather than being paid to the Attorney or the previously settling Litigating Subdivision, shall be credited and/or returned to Janssen, except that such sum shall not be greater than the amount paid under the previously settled Litigating Subdivision's settlement agreement.

5. The MDL Court shall appoint a Cost and Expense Fund Administrator, who shall develop a process and criteria, with input from participating counsel, by which to a) determine the distribution of amounts from the MDL Expense Fund in pursuit of the claims against Janssen; and b) receive and evaluate applications from Participating Litigating Subdivisions, whether filed in Federal Court or State Court, to seek reimbursement from the Litigating Subdivision Cost Fund for eligible costs under Section II.E.2 in pursuit of the claims against Janssen. The Cost and Expense Fund Administrator shall require transparency from all applicants as to any other sources for compensating Attorneys for Litigating Subdivisions for costs incurred. The Cost and Expense Fund Administrator shall be compensated from the Fund.

6. In the event that the total amount of reimbursements from the Litigating Subdivision Cost Fund approved as reasonable by the Cost and Expense Administrator is less than the $30,000,000.00, any remaining funds shall revert to Janssen.

F. *MDL Expense Fund*.

1. In Payment Year 1 of the Janssen Settlement, Janssen shall pay the following amount into the MDL Expense Fund:

| | |
|---|---|
| MDL Expense Fund | $9,615,384.61 |

2. The MDL Expense Fund shall be released following the Effective Date of this Fee Agreement without any delay to reimburse the MDL Counsel for an agreed-to portion of the expenses incurred, as approved by the Cost and Expense Fund Administrator. The MDL Expense Fund will be paid directly to the MDL Cost Account, set up by MDL Order and will be administered under the ongoing jurisdiction of the MDL Court, as provided below. No funds may be used to compensate the costs incurred by Non-Participating Subdivisions or to compensate any Attorney for costs incurred in representing one or more Non-Participating Subdivisions.

3. In allocating the MDL Expense Fund, the Administrator shall not allocate any funds for costs incurred after July 21, 2021, unless the Administrator determines that there are sufficient funds to cover all subdivision costs incurred prior to July 21, 2021 and that special circumstances exist to justify costs incurred following the public announcement of the Janssen Agreement.

G. *Eligibility*.

1. It is the intention of all parties participating in the Fee Panel process that there should be total transparency to the Fee Panel and to all fund participants. In connection with the process to be developed by the Fee Panel, any and all monies in attorney's fees, including referral fees, expenses paid, promises for payment, or any other Fee Entitlement, to any applicant in any opioid litigation shall be disclosed to the Fee Panel as a condition of participating in the Attorney Fee Fund and prior to an award from the Fee Panel. Any payment, expectation of payment or perceived entitlement to participate in a State Back-Stop Agreement or any other agreement reached with a Settling State or any Subdivision or any other source regarding payment of fees must be disclosed to the Fee Panel. Similarly, any right to payment from any other fund, for example a fund for payment to lawyers representing Settling States or Tribal Nations or Subdivisions shall be disclosed to the Fee Panel. Because it is anticipated that there will be multiple firms listed on contingent fee agreements with Litigating Subdivisions, the Fee Panel shall establish procedures, with input from Attorneys for Participating Litigating Subdivisions, for who should petition for fees from such groups and to whom the fee shall be paid and thereafter distributed to co-counsel in accordance with applicable agreements. For the avoidance of doubt, all Attorneys that are part of such groups must meet the eligibility criteria in paragraph II.G.3, must be subject to the criteria set forth in paragraph II.C.4, and must be disclosed to the Fee Panel.

2. An Attorney may apply for and recover attorneys' fees from the Common Benefit Fund, the Contingency Fee Fund, and the Litigating Subdivision Cost Fund and any fund created by a past or future State Back-Stop Agreement, provided the Attorney satisfies the requirements relevant to each such fund and requirements for disclosure to the Fee Panel.

3. An Attorney may not receive any payment from the Attorney Fee Fund (which includes both the Contingency Fee Fund and the Common Benefit Fund) unless the following eligibility criteria are met and annually certified by the Attorney:

   a. The Attorney must expressly waive the enforcement against the Litigating Subdivision client of all Fee Entitlements (other than under State Back-Stop Agreements) arising out of or related to any or all Qualifying Representations of any Participating Litigating Subdivision prior to applying for attorneys' fees from the Attorney Fee Fund or costs from the Cost Funds. All applications for attorneys' fees or costs under this Fee Agreement shall include an affirmation by the Attorney of such waiver and notice to the client(s) of such waiver. Such waiver shall not preclude the Attorney from submitting such Fee Entitlements to the Fee Panel as a factor for consideration in allocating payments from the Attorney Fee Fund or in connection with a State Back-Stop Agreement. For the avoidance of doubt, no Attorney may recover fees or costs under this Fee Agreement unless the Attorney expressly agrees not to enforce Fee Entitlements as to each and every Participating Litigating Subdivision represented by that Attorney, but such Attorneys may participate in and receive funds from a State Back-Stop Agreement.

   b. The Attorney must represent that s/he has no present intent to represent or participate in the representation of any Later Litigating Subdivision or any Releasor with respect to Released Claims against Released Entities.

   c. The Attorney must represent that s/he has not and will not engage in any advertising or solicitation related to Released Claims against Released Entities where such advertising or solicitation relates to a representation that the Attorney could not undertake consistent with the ethics opinion referenced in paragraph II.I.4.

   d. The Attorney must represent s/he will not charge or accept any referral fees for any Released Claims brought against Released Entities by Later Litigating Subdivisions. For the avoidance of doubt, this representation shall not prohibit Attorneys from receiving allocated shares of any future common benefit assessments arising out of settlements or judgments with Later Litigating Subdivisions represented by other Attorneys that are the result of the MDL Court's Common Benefit order.

   e. The Attorney may not have and must represent that s/he does not have a Fee Entitlement related to a Later Litigating Subdivision.

f. The Attorney must certify that s/he has reviewed the ethics opinion referenced in paragraph II.I.4 and will act in conformity with such opinion.

g. The Attorney must fully disclose the participation, or the anticipation of participation, in any agreement with a Settling State or Participating Subdivision concerning fees arising out of or related to the Janssen Agreement, including any fees paid or anticipated to be paid or any State Back-Stop Agreement.

h. The Attorney must identify for the Fee Panel whether s/he utilized state litigation work product or MDL work product, including but not limited to ARCOS data, document repositories, experts developed in the MDL, and deposition transcripts. The Attorney must identify whether s/he signed the MDL Participation Agreement, and for which case(s) it was signed.

i. Any Attorney who applies for fees from one or both Funds must represent that, having exercised his/her independent judgment, s/he believes the Janssen Agreement to be fair and will make or has made best efforts to recommend the Janssen Agreement to his or her Subdivision clients in Settling States. For avoidance of doubt, each Attorney is expected to exercise his or her independent judgment in the best interest of each client individually before determining whether to recommend joining the settlement. All applications for attorneys' fees or costs under this section shall include an affirmation by the Attorney in compliance with this Subsection.

4. No Attorney receiving fees under this Fee Agreement may apply for or recover from the Attorney Fee Fund fees arising from representing a Non-Settling State or a Non-Participating Subdivision. All applications for attorneys' fees under this Section shall include an affirmation by the Attorney of compliance with this Section.

5. An Attorney who has filed an application under this section and received an award of attorneys' fees shall provide a certification of compliance with the Sections of this Fee Agreement annually during the years upon which they are still entitled to receive attorneys' fee payments.

6. If, at any time, the Attorney is unable to make the representations set forth in this Section, such representations become untrue, or the Attorney falsely represents compliance with the eligibility criteria, the Attorney shall cease to be eligible to receive funds from the Attorney Fee Fund until further review by the Fee Panel of the Attorney's eligibility under and compliance with this Section II.

7. If an Attorney has a Fee Entitlement with a Later Litigating Subdivision or otherwise becomes unable to reaffirm compliance with the eligibility criteria set forth above, the Attorney shall notify Janssen and the Fee Panel. For the avoidance of doubt, any Attorney who undertakes any new representation of, or has a Fee Entitlement with, a Later Litigating Subdivision shall be prohibited from receiving any future funds from the Attorney Fee Fund. If an Attorney fails to notify Janssen and the Fee Panel of such Fee Entitlement with a Later Litigating Subdivision, the Attorney shall be required to refund amounts previously paid.

8. In the event that an Attorney is deemed ineligible by the Fee Panel (whether based on its initial application or subsequent recertification), the Fee Panel shall provide notice to the Attorney and give the Attorney 30 days to provide additional information such that the Fee Panel could re-consider the Attorney's eligibility.

9. To the extent that an Attorney has a Fee Entitlement with a Participating Subdivision and is authorized to bring Released Claims against Released Entities, but such authorization is, in scope, less broad than the category of Released Claims set forth in the Janssen Agreement, such Attorney may participate fully in both the Contingency Fee Fund and the Common Benefit Fund, without any reduction imposed by the Fee Panel due to the scope of the authorization, so long as the Participating Subdivision fully releases all Released Claims against Released Entities.

10. Attorneys applying to the Attorney Fee Fund knowingly and expressly agree to be bound by the decisions of the Fee Panel, subject to the limited appeal rights set forth in this Fee Agreement, and waive the ability to assert the lack of enforceability of the allocation reached through the arbitration procedures outlined herein.

H. *Calculation of Amounts Due.*

1. The Fee Panel shall be solely responsible for determining the amount of fees to be paid to each Attorney and each Participating Subdivision that applies under this Section. None of the Released Entities shall have any responsibility, obligation, or liability of any kind whatsoever with respect to how attorneys' fees are calculated under this Section, except that the Fee Panel may receive information from Janssen as to (a) the identity of Participating, Non-Participating, Litigating, Later Litigating, and Non-Litigating Subdivisions; (b) the impact of non-participation by a Litigating Subdivision as is relevant to the Fee Panel's determination in paragraph II.C.4; and (c) such other information as Janssen may voluntarily elect to provide.

2. The Fee Panel shall establish procedures for the arbitration process consistent with this Fee Agreement and orders of the MDL Court. Such procedures may include submission of documentary and/or other evidence, interviews with applicants and/or other counsel (including counsel for Janssen) that the Fee Panel deems appropriate, and/or other means of creating a record upon which fee awards will be based.

3. In making determinations under this Fee Agreement, the Fee Panel must apply the eligibility criteria set forth in Section II.G of this Fee Agreement and the criteria set forth in Section II. In addition, the Fee Panel will give consideration in regard to Common Benefit awards to the *Johnson* factors, as well as the following factors (which factors may be applied and given relative weight in the Fee Panel's discretion):

   a. The Attorney's contemporaneously recorded time and labor dedicated to Qualifying Representations along with the Attorney's financial commitment to such Qualifying Representations. Claimed "time" will not be automatically accepted by the Fee Panel but will be critically reviewed and given substantially more weight and consideration if such time was subject to the audit process described in any Pretrial Order(s) governing the collection of common benefit time;

   b. The novelty, time, and complexity of the Qualifying Representations;

   c. The skill requisite to perform legal services properly and undesirability of the case;

   d. The preclusion of other employment by the Attorney due to time dedicated to Qualifying Representations;

   e. The "common benefit," if any, alleged to have been conferred by the Attorney and whether such common benefit work product by that Attorney was used by others in parallel litigations against Released Entities whether within or outside the MDL, provided that any Attorney claiming that s/he substantially benefited cases other than those in which s/he entered an appearance as counsel must substantiate such claims by proffering factual support, such as proper supporting affidavits or other documents as determined by the Fee Panel with input from Attorneys for Participating Litigating Subdivisions;

   f. Any "common detriment," as set forth in paragraph II.C.4.

   g. Any contingent fee agreement or other Fee Entitlement with Participating Subdivisions, enforcement of which, except for State Back-Stop Agreements, are waived in conjunction with the application, the nature and extent of any work for those Participating Subdivisions, whether such

Participating Subdivisions actively litigated and, if so, the nature and procedural history of such case(s);

h. The experience, reputation, and ability of the Attorney;

i. Whether the Attorney's clients brought Released Claims against Released Entities;

j. The status of discovery in cases primarily handled by the Attorney;

k. The nature of any work by the Attorney on "bellwether" cases or cases that were similarly active in litigation;

l. Any pressure points successfully asserted by the Attorney in cases against Janssen or any risk for Janssen created by the Attorney in cases against them;

m. Any risk for defendants created by applicants in cases against Janssen;

n. Successful and unsuccessful motion practice in cases worked on by the Attorney;

o. The date of filing of any cases filed by the Attorney;

p. Obtaining consolidation of the litigation in the Attorney's jurisdiction;

q. The number and population of entities represented by the Attorney and the fees that would have been awarded under extinguished contingent fee arrangements;

r. Whether the Attorney's clients brought claims against Janssen;

s. Whether the Attorney has had a leadership role in the litigation, whether in state or federal court;

t. Whether the Attorney has had a leadership role in any negotiations aimed at resolving the litigation;

u. Whether the Attorney's cases have survived motions to dismiss;

v. The extent to which the Attorney contributed to the work product used for the common benefit of opioids litigants, including, without limitation, work on ARCOS data, Prescription Data Monitoring Programs, IQVIA data, depositions, document production and analysis experts, motions, briefs and pleadings, trial preparations, and trials;

w. The extent to which litigation was done prior to and contributed to completion of settlement negotiations, as distinct from litigation that was done litigating after the announcement of the Janssen Agreement, such latter litigation both being of less value and potentially resulting a common detriment to the settlement process; and

x. Any other factors that the Fee Panel finds to be appropriate to consider after input from applicants to the Attorney Fee Fund.

4. The Fee Panel shall develop procedures for receiving a single application, which may be updated or amended based on new information (such as participation by additional Litigating Subdivisions) from each Attorney seeking compensation from the Attorney Fee Fund pursuant to processes and procedures developed by the Fee Panel, which shall not be inconsistent with this Fee Agreement. Any request for attorneys' fees not included on the single application or through the updating/amendment process designed by the Fee Panel shall be deemed waived. For purposes of transparency and to permit the Fee Panel to conduct its work, the application from each Attorney shall, at a minimum, require each Attorney to

   a. Identify all Litigating Subdivisions for which s/he is seeking payment from the Attorney Fee Fund;

   b. Identify all Subdivisions in both Settling and Non-Settling States (and, where applicable, Tribal Nations) with respect to which s/he has a Fee Entitlement with respect to Relevant Claims against Released Entities, and identify all co-counsel in such cases;

   c. Identify which of those Subdivisions are Participating Subdivisions and which are not (with similar information for Tribal Nations, where applicable);

   d. Specify the specific fund or funds within the Attorney Fee Fund from which the Attorney is seeking compensation;

   e. Demonstrate his or her eligibility for compensation from the relevant sub funds within the Attorney Fee Fund pursuant to the criteria set forth for the relevant sub fund;

   f. Identify any and all Fee Entitlements from representations of States, Tribal Nations, or other plaintiffs related to Released Claims against Released Entities or in opioids-related matters;

   g. Notwithstanding "a-f" above, the Panel may consider a supplemental application if the Attorney shows good cause why circumstances exist that will lead to consideration for additional Common Benefit award.

Examples would include, but are not limited to, an Attorney having Non-Participating Litigating Subdivision clients that subsequently become Participating Subdivisions, a Bar Date passes that increases participation or the Participation Tier, or an Allocation Agreement is reached.

5. With respect to the Common Benefit Fund, the Fee Panel shall (subject to any applicable MDL Court Order):

   a. Review the applications of all Attorneys seeking compensation from the Common Benefit Fund, including determining eligibility for each Attorney as set forth in Section II.G.

   b. Reduce, on an annual basis, Janssen's payment obligations, as set forth in paragraph II.C.5. The Panel shall inform Janssen and the MDL PEC of all such amounts and adjust Janssen's payment obligations accordingly.

   c. Using criteria set forth in Sections II.C and II.I, allocate amounts from the Common Benefit Fund to eligible Attorneys, including payment amounts for each Payment Year. In making such allocations (regardless of the Participation Tier achieved), the Panel shall apply the principles set forth in paragraph II.C.4 and shall allocate any reduction in the payments of Janssen specified in paragraph II.C.5 to the amounts paid to Attorneys with a Fee Entitlement to Litigating Subdivisions that are not Participating Subdivisions.

6. With respect to the Contingency Fee Fund, the Fee Panel shall:

   a. Review the applications of all Attorneys seeking compensation from the Litigating Subdivision Fee Fund, including determining eligibility for each Attorney as set forth in Section II.G.

   b. Apply the Mathematical Model in Exhibit A.

   c. Use such allocations to reduce payments, on an annual basis, the payment obligations of Janssen to the Attorney Fee Fund as set forth in paragraph II.D.4, and distributions therefrom, and inform Janssen and the MDL PEC of all such adjustments.

7. To the extent that there is a dispute about the calculations of the Fee Panel related to the amounts that Janssen is required to pay (including application of any reductions or offsets under this Fee Agreement), such disputes shall be presented to the Fee Panel and any disputed funds be paid into/held in escrow. The Fee Panel shall resolve such disputes expeditiously, with either Party having the right to seek review from the MDL Court.

8. For purposes of determination of fee or cost awards, allocations, reductions, and possible reversions under this Fee Agreement, unless specified otherwise a Subdivision will be considered a Non-Participating Subdivision if it is not a Participating Subdivision as of the deadline for the application for the fee or cost award at issue (or, if the determination does not involve a specific application, the date on which the record for such determination closes).

9. In the event that the Fee Panel, through the use of the Mathematical Model set forth in Exhibit A, allocates funds from the Contingency Fee Fund for an Attorney based on a Qualifying Representation of a Participating Litigating Subdivision or allocates cost to such Participating Litigating Subdivision and that Subdivision is in a Settling State in which the Consent Judgment has not been approved, such funds shall be placed into escrow until the Consent Judgment is approved, after which time they shall be released.

I. *Miscellaneous*.

1. The costs associated with the Fee Panel prior to the Effective Date of the Attorney Fee Agreement shall be funded by Janssen. The Fee Panel shall charge an hourly rate that previously has been approved by a federal or state court and shall provide a budget and a cap for such work prior to the Effective Date, which shall be approved by Janssen and such approval shall not be unreasonably withheld. Janssen shall receive a refund for any such payment of pre-Effective Date costs from interest that accrues on the monies in the Attorney Fee Fund (including interest that accrues during such time as the Attorney Fee Fund monies are in escrow prior to the Effective Date of the Janssen Agreement), up to the amount of such costs. Post-Effective Date, the cost of the Fee Panel shall be charged against the applicable Fee Fund based on allocation by the Fee Panel and shall not be otherwise funded by Janssen. The costs associated with the Cost and Expense Fund Administrator shall be paid from funds in the MDL Expense Fund and the Litigating Subdivision Cost Fund and shall not be otherwise funded by Janssen.

2. The MDL PEC will seek, and the Attorneys General for Settling States and Janssen will not oppose, a Common Benefit Fee Order requiring an assessment of 7.5% on the gross recovery (by judgment or settlement) of any Non-Participating Subdivision that is subject to the federal court jurisdiction, represented by a MDL PEC firm, represented by any Attorney receiving fees from the Common Benefit Fund, represented by any Attorney that signed a Participation Agreement or paid in a case otherwise under the jurisdiction of the MDL Court.

3. The MDL PEC shall provide to Janssen information they have that identifies Attorneys who represent Litigating Subdivisions who are not Participating Subdivisions and who have an obligation to pay a common benefit assessment, either due to the MDL Court's orders or having signed a Participation Agreement.

4. The MDL PEC shall retain ethics counsel of its choice to provide an opinion that addresses the compliance of its ethical obligations, as it relates to the Janssen Agreement. Such opinion shall address the issue of the potential conflict of interest for an Attorney that had represented a Participating Subdivision also representing a Later Litigating Subdivision as defined in the Janssen Agreement. This Subsection shall be enforceable to the extent permitted by the equivalent to Rules 1.16 and 5.6 of the ABA Model Rules of Professional Conduct in the relevant jurisdictions. The opinion shall be provided to Janssen as soon as it is completed and, in any event, prior to July 31, 2021 and shall be disseminated to counsel eligible to apply to the Attorney Fee Fund within 30 days of the announcement of the Janssen Agreement. The MDL PEC represents that it will comply with this opinion until the Reference Date and thereafter if the Janssen Agreement proceeds.

5. Participating Subdivisions agree to instruct their counsel to treat information, work product and expert materials as secret under Rule 1.6 of the ABA Model Rules of Professional Conduct. Accordingly, an Attorney shall not share information or work product with, or experts or materials to, non-participants (other than the Attorney's own current clients or their lawyers, consultants, experts or other representatives or agents). However, nothing herein shall prevent MDL Leadership or PEC Counsel from fulfilling their obligations in any MDL and the MDL Court Order.

## III. Miscellaneous

A. *Termination*. If the Janssen Agreement does not proceed past the Reference Date, whether because Janssen does not determine to proceed or for any other reason, this Fee Agreement shall be null and void, Janssen shall have no obligation to make any payments under this Fee Agreement, and Janssen and the PEC shall take such steps as are necessary to restore the *status quo ante*.

B. *MDL Court Consideration*. This Fee Agreement shall be attached as an exhibit to the Janssen Agreement. This Fee Agreement shall also be submitted by Janssen and the MDL PEC to the MDL Court for approval pursuant to the motion and order that shall be attached, prior to the Preliminary Agreement Date of the Janssen Agreement, as Exhibit B.

1. In the event that the MDL Court, through an order, makes any change to the amounts potentially to be paid by Janssen under this Fee Agreement, makes any change to the Fee Panel's consideration of the factors set forth in paragraph II.C.4, or any other material change to the draft Order attached as part of Exhibit B or the terms of this Fee Agreement, Janssen and the MDL PEC shall meet and confer concerning such changes.

2. If Janssen and the MDL PEC are unable to reach agreement and revisions to this Fee Agreement in the event discussed in paragraph III.B.1, this Fee

Agreement shall be null and void, Janssen shall have no obligation to make any payments under this Fee Agreement, and Janssen and the MDL PEC shall take such steps as are necessary to restore the *status quo ante*.

C. *Amendment*. Once the MDL Court has entered an order implementing this Fee Agreement, this Fee Agreement can only be amended by (1) written agreement of Janssen and the MDL PEC and (2) approval by the MDL Court.

D. *Jurisdiction and Enforcement*. The MDL Court shall have exclusive and ongoing jurisdiction over the enforcement and implementation of this Fee Agreement as set forth herein. The MDL PEC shall be the Authorized Party to enforce this Fee Agreement, as to the payment obligations of Janssen as set forth in this section, and as to Attorneys making application to the Funds under this Fee Agreement. Solely for purposes of assessing or allocating common benefit fees, the MDL Court will continue to have jurisdiction over the work product developed in the MDL Court by and under the direction of the MDL PEC with respect to claims against Janssen, including data and documents, depositions, expert reports, briefs and pleadings; and the MDL Court's protective orders, management orders, and other decisions regarding such discovery and other work product, including but not limited to, conditions on its use, will continue in full force and effect. Nothing in this paragraph authorizes the MDL Court to act contrary to this Agreement or to share any of the work product, or provides the MDL Court with jurisdiction over the Janssen Agreement.

**Description of Mathematical Model for the Allocation of the Contingency Fee Funds**

Distributor Settlement Agreement and Janssen Settlement Agreement

This document describes the Mathematical Model for allocation of the Contingency Fee Fund described in Exhibit R (Agreement of Attorney's Fees, Expenses and Costs) to the Distributor Settlement Agreement and the Janssen Settlement Agreement, respectively.[18] Awards of fees from the Contingency Fee Funds shall be available to Attorneys with Qualifying Representations of Participating Litigating Subdivisions eligible to receive an allocation under the corresponding agreements.[19] A Fee Panel shall oversee the application of the Model and resolve any questions or disputes concerning the eligibility of a counsel to participate. The Panel is empowered to hear disputes concerning and ensure the accuracy of the mathematical calculations.

In general terms, allocation of the Contingency Fee Fund shall be made by (1) determining the amount of the Settlement Fund that is attributable to each Litigating Subdivision; (2) making certain adjustments to these amounts based on when the Subdivision filed suit and the terms of the applicable fee contract; and (3) dividing the Contingency Fee Fund proportionately among counsel for each Participating Litigating Subdivision based on the amounts calculated in subpart 2.

Each Settling Defendant is responsible only for its own share of payments.[20] In other words, to collect a fee award from the Contingency Fee Fund against a Settling Defendant, the Participating Litigating Subdivision must have named the Settling Defendant in its lawsuit. The total amount of the Contingency Fee Fund in the Distributor Settlement Agreement is $516,923,077.[21] Amerisource's share is $160,246,153.97 (31.0%), Cardinal's share is $159,729,230.89 (30.9%), and McKesson's share is $196,947,692.46 (38.1%). The total amount of the Contingency Fee Fund in the Janssen Settlement Agreement is $123,076,923.[22]

More specifically, allocation of each Settling Defendant's share of the corresponding Contingency Fee Fund shall be made according to the following steps. These steps must be performed separately for each Settlement Agreement, and each Defendant is responsible for paying only its share of the Contingency Fee Fund. These calculations are made only for purpose of determining the percentage share of the Contingency Fee Fund that Attorneys for each Participating Litigating Subdivision should receive, ***not*** for determining the dollar amount each Subdivision will receive.

---

[18] *See* Distributor Settlement Agreement, Exhibit R § II.B.3; Janssen Settlement Agreement, Exhibit R § II.B.3.

[19] Distributor Settlement Agreement, Exhibit R § II.B.3; Janssen Settlement Agreement, Exhibit R § II.B.3

[20] Distributor Settlement Agreement, Exhibit R § II.A.5.

[21] Distributor Settlement Agreement, Exhibit R § II.D.1.

[22] Janssen Settlement Agreement, Exhibit R § II.D.1.

(1) For each Settling State, attribute 50% of the settlement funds for that State to its Subdivisions according to the Subdivision Allocation Percentage in Exhibit G to the Distributor Settlement Agreement or Janssen Settlement Agreement, as appropriate.

Illustrative example for the Distributor Agreement:

- Assume that State A is allocated 1.00000% of the $18,554,013,691.11 Restitution/Abatement amount [see Exhibit M of the Agreement].
- 50% of the 1% share allocated to State A is $92,770,068.46.
- Assume that, per Exhibit G of the Agreement, the Subdivision Allocation Percentage for City B in State A is 1.00000000%.
- For purposes of determining its counsel's share of the Contingency Fee Fund, City B is attributed 1.00000000% of $92,770,068.46, or $927,700.68.

(2) Adjust the amounts in paragraph 1 as follows:

a. *Upward Adjustment for Early Filers.* Increase the amount calculated in paragraph 1 above by 10% for any Litigating Subdivision that named the defendant(s) in a suit before December 5, 2017, the date the National Prescription Opiate Litigation MDL was formed. This adjustment must be done individually for each defendant. If the Litigating Subdivision did not name a Settling Defendant in a suit before January 1, 2021, then fees from the Contingency Fee Fund for that defendant will not be awarded to Attorneys with otherwise Qualifying Representations of that Participating Litigating Subdivision.

Illustrative Example:

- Assume City C is attributed $1,000,000 under paragraph 1 above.
- If City C named the defendant(s) before 12/5/2017, the attributed amount would be adjusted to $1,100,000.

b. *Determine Amount Due under Contingency Fee Contract.* Determine the amount that would be due to Attorneys with Qualifying Representations of each Participating Litigating Subdivision under the terms of the applicable fee contract if the Participating Litigating Subdivision were to receive the amount calculated in paragraph 2.a. This amount can be referred to as the Contingency Fee Assumption.

Illustrative Example:

Continuing the example given in paragraph 2.a, if Attorneys have a 20% contingency fee contract with City C for the relevant litigation, the amount calculated in this step would be 20% of $1,100,000, or $220,000.

In the next step, the Contingency Fee Assumption is used to determine the percentage share of the Contingency Fee Fund due to Attorneys for each Participating Litigating Subdivision.

(3) Divide the Contingency Fee Fund proportionately among Attorneys for each Participating Litigating Subdivision in two ways:

a. *National Fee Pool Calculation.* Determine each Litigating Subdivision's percentage share of all amounts due under contingency fee contracts nationwide by dividing the Contingency Fee Assumption calculated for each Subdivision in paragraph 2.b by the sum of all Contingency Fee Assumptions. Then multiply that percentage by the Contingency Fee Fund to figure each Subdivision's dollar share of the Contingency Fee Fund (but only for Settling Defendants the Subdivision timely named in a lawsuit).[23]

Illustrative example for Distributor Settlement Agreement:

- $220,000 [from para. 2.b] ÷ $1,800,000,000 [total amount owed under contingency fee contracts nationwide] = 0.012222%[24]
- 0.012222% * $516,923,077.32 [Contingency Fee Fund] = $63,179.49

b. *Separate State Fee Pools Calculation.* Determine each Litigating Subdivision's percentage share of all amounts due under contingency fee contracts statewide by dividing the Contingency Fee Assumption calculated for each Subdivision in paragraph 2.b by the sum of all Contingency Fee Assumptions in the same State. Then multiply that percentage by the portion of the Contingency Fee Fund that corresponds to that State's Overall Allocation Percentage, shown in Exhibit F of the relevant Settlement Agreement, to figure each Subdivision's dollar share of the Contingency Fee Fund (but only for Settling Defendants the Subdivision timely named in a lawsuit).

Illustrative example for Distributor Settlement Agreement:

- 1% * $516,923,077.32 = $5,169,230.77 [amount of the Contingency Fee Fund corresponding to State A]

[23] Because a few Litigating Subdivisions named only one or two of the Distributors in a lawsuit before January 1, 2021, each Subdivision's share of the Contingency Fee Fund is slightly different for each distributor. Therefore, under the Distributor Settlement Agreement, the calculations described in this step need to be made separately for each Settling Defendant. It is shown in a single calculation here for ease of illustration only.

[24] In this example, $1.8 billion is the amount theoretically owed under all contingency fee contracts for litigation against distributors as calculated in paragraph 2.b. This amount is illustrative only; the actual amount will not be known until all litigating subdivisions are identified and the terms of all of their contingency fee contracts are collected.

- Assume a total of $17,600,000 is owed under contingency fee contracts for State A.
- $220,000 [from para. 2.b] ÷ $17,600,000 = 1.25%
- 1.25% * $5,169,230.77 = $64,615.38

The award of fees to Attorneys with Qualifying Representations of Participating Litigating Subdivisions will be the average of the final amounts calculated in paragraphs 3.a and 3.b above.[25]

Paragraph 3.a represents allocation based on a proportional share of a National Fee Pool, while paragraph 3.b represents allocation based on a proportional share of the Separate State Fee Pools. In other words, for the National Fee Pool described above in paragraph 3.a, the contingency fee contract rate is compared to all other contingency fee contract rates in the nation. For the Separate State Fee Pools described above in paragraph 3.b, the contingency fee contract terms are compared to the other contingency fee contract terms in that same State. The National Fee Pool and the Separate State Fee Pools are given equal weighting. This is illustrated below.

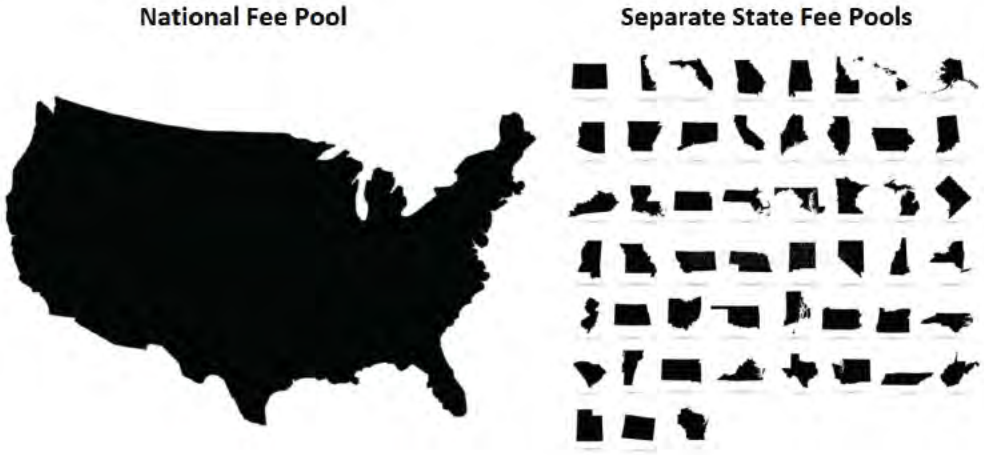


Using the first methodology, Attorneys for two Subdivisions in different States with the same amount calculated under paragraph 2.b would be assigned the same amount under paragraph 3.a. Using the second methodology, Attorneys for the same two Subdivisions would be assigned different amounts under paragraph 3.b because they are in different States. Specifically, the Subdivision in the State with a smaller proportion of Participating

[25] The model also enforces a maximum fee award of 20% of the amount calculated in 2.b. This rule is designed to prevent windfalls by addressing over-allocation in a small number of states with relatively few Litigating Subdivisions. An estimated 97% of Qualifying Representations are not impacted this rule. The description in this document of the Mathematical Model is by necessity an abstraction; the precise contours of the calculations are defined in the model itself.

Litigating Subdivisions would be allocated more than the Subdivision in the State with a greater proportion of Participating Litigating Subdivisions.

# EXHIBIT S

## Agreement on the State Cost Fund Administration

1. **Creation of a State Cost Fund.** Janssen and the Settling States agree to the creation of a state cost fund to pay litigation costs and expenses associated with litigation and investigation related to the opioid litigation (hereinafter the "State Cost Fund"). This agreement is a material part of the Settlement Agreement. The State Cost Fund shall be administered separately from the Common Benefit Fund, the Contingency Fee Fund, the State Counsel Fee Fund, Subdivision Costs Fund, and the MDL Expense Fund. No funds may be released from the State Cost Fund to Non-Settling States.

2. **State Cost Fund Amount.** In Payment 1 of the Settlement, Janssen shall pay into the State Cost Fund $13,461,539 (the "State Cost Fund Amount"). Janssen's State Cost Fund payment shall be a component of its Global Settlement Attorney Fee Amount payable to the Attorney Fee Fund, for Payment 1.

3. **State Cost Fund Committee.** A committee of Attorneys General from Settling States or their designated representatives (hereinafter the "State Cost Fund Committee") shall oversee the State Cost Fund. The committee shall initially consist of the following states: (a) Delaware; (b) Florida; (c) Georgia; (d) New York; (e) North Carolina; (f) Ohio; (g) Tennessee; and (h) Texas. The Settling State Attorneys General may by majority vote add or change the composition of the State Cost Fund Committee, including replacing any above State, if that State is not a Settling State.

4. **State Cost Fund Administrator.** The State Cost Fund Committee shall select an administrator (the "State Cost Fund Administrator"). The State Cost Fund Administrator may be different from the Settlement Administrator under the Settlement Agreement. The State Cost Fund Administrator shall be responsible for administering the State Cost Fund and making payments to Settling States.

5. **State Cost Fund Guidelines.** Monies in the State Cost Fund shall be released without any delay to reimburse Settling States for documented opioid litigation and investigation costs incurred or paid. In allocating the State Cost Fund, no funds shall be allocated for costs incurred after July 21, 2021. The State Cost Fund Committee shall establish guidelines for the submission and approval of expenses eligible for reimbursement from the State Cost Fund. The State Cost Fund Administrator shall, in accordance with such guidelines, receive from Settling States records sufficient to demonstrate the incurrence and/or payment of each expense attributable to investigation or litigation related to the opioid litigation, including any outstanding National Association of Attorneys General grant.

6. **State Cost Fund Payment Priorities and Residual.** To the extent that that the aggregate eligible submissions of costs and expenses from Settling States exceed the State Cost Fund Amount, payments to Settling States shall be paid in the following order until the State

Cost Fund is exhausted. If the State Cost Fund is unable to fully pay costs at any of the following levels, then Settling States with costs at that level shall be paid on a proportional basis. All expenses with a lesser priority from the level where the State Cost Fund is exhausted will not be reimbursed from the State Cost Fund. Costs shall be paid in the following order: (a) the reasonable costs of the State Cost Fund Administrator, if any; (b) repayment of the National Association of Attorneys General grants connected to opioid litigation; (c) costs incurred or paid by outside counsel for a Settling State litigating against Janssen apart from any fee owed; (d) litigation-related costs attributable to the Janssen case incurred or paid by a Settling State litigating against Janssen; (e) pre-suit investigation-related costs attributable to a Janssen investigation incurred or paid by either a Settling State outside counsel (not including any amount of fees or any costs which have already been reimbursed pursuant to clause (c), above) or a Settling State investigating Janssen; (f) costs incurred or paid by a Settling State or outside counsel litigating against another opioid defendant other than a cost share entered into by a Settling State, which costs have not yet been paid under a preceding clause of this paragraph; (g) the amounts paid by a Settling State as part of cost share related to the filing of a proof of claim in the Purdue Pharma, L.P. bankruptcy; and (h) the amounts paid by a Settling State as part of any other cost share, including, but not limited to the cost share entered into by the Non-Consenting States in the Purdue Pharma, L.P. bankruptcy. If the State Cost Fund has additional monies after payment of the State Cost Fund Administrator's and all Settling States' submitted costs, then the remaining funds will be provided to the National Association of Attorneys General to be placed in the Financial Services Fund for the purpose of funding grants for consumer protection or healthcare-related enforcement or training activities. In determining what costs are attributable to Janssen, the State Fund Committee shall develop a guideline that ensures that all Settling States are treated equitably.

# EXHIBIT T

## Severity Factors

| State | Severity Factor |
|---|---|
| Alabama | 108.5243% |
| Alaska | 107.8614% |
| American Samoa | 102.7639% |
| Arizona | 107.7129% |
| Arkansas | 103.2818% |
| California | 82.8688% |
| Colorado | 95.2263% |
| Connecticut | 121.0971% |
| Delaware | 155.5946% |
| District of Columbia | 88.3270% |
| Florida | 107.9604% |
| Georgia | 86.6675% |
| Guam | 96.8019% |
| Hawaii | 77.1051% |
| Idaho | 93.0570% |
| Illinois | 86.6318% |
| Indiana | 108.6768% |
| Iowa | 78.2056% |
| Kansas | 89.6374% |
| Kentucky | 150.0126% |
| Louisiana | 105.2878% |
| Maine | 132.7534% |
| Maryland | 115.2160% |
| Massachusetts | 110.3001% |
| Michigan | 112.4239% |
| Minnesota | 75.9148% |
| Mississippi | 96.7243% |
| Missouri | 107.8496% |
| Montana | 99.7815% |
| N. Mariana Islands | 100.2421% |
| Nebraska | 71.9045% |
| Nevada | 130.5519% |
| New Hampshire | 144.4997% |
| New Jersey | 102.3701% |
| New Mexico | 128.9295% |
| New York | 91.4472% |

| | |
|---|---|
| North Carolina | 102.2754% |
| North Dakota | 76.0864% |
| Ohio | 123.0063% |
| Oklahoma | 129.3047% |
| Oregon | 108.9094% |
| Pennsylvania | 118.2821% |
| Puerto Rico | 73.9803% |
| Rhode Island | 143.8802% |
| South Carolina | 99.6801% |
| South Dakota | 76.4482% |
| Tennessee | 129.9078% |
| Texas | 71.6286% |
| Utah | 119.5878% |
| Vermont | 140.2239% |
| Virgin Islands | 100.4396% |
| Virginia | 88.1611% |
| Washington | 100.5007% |
| Wisconsin | 99.6616% |
| Wyoming | 100.9659% |

# EXHIBIT U

## Agreement on the State Outside Counsel Fee Fund

1. **Creation of a State Outside Counsel Fee Fund.** Janssen and the Settling States agree to the creation of a state outside counsel fee fund to pay reasonable attorney's fees of Settling States with outside counsel in connection with litigation against Janssen (the "State Outside Counsel Fee Fund"). This agreement is a material part of the Settlement Agreement. All terms utilized in this Agreement shall have the same meaning as in the Settlement Agreement unless otherwise indicated.

2. **State Outside Counsel Fee Fund Administration.** The State Outside Counsel Fee Fund shall be administered separately from the Common Benefit Fund, the Contingency Fee Fund, the State Cost Fund, and the MDL Expense Fund. A committee of Attorneys General shall oversee the State Outside Counsel Fee Fund ("Fee Fund Committee"). The Fee Fund Committee shall initially consist of the following: (a) Arkansas; (b) Florida; (c) New Jersey; and (d) Puerto Rico. The Fee Fund Committee shall select a settlement fund administrator (who may or may not be different from the Settlement Administrator under the Distributor Agreement) (the "Fee Fund Administrator") who shall administer the State Outside Counsel Fee Fund according to the guidelines and directives of the Fee Fund Committee.

3. **State Outside Counsel Fee Eligibility.** To participate in the State Outside Counsel Fee Fund, an outside counsel for a Settling State must have filed and be maintaining an action in the name of a Settling State or its attorney general against Janssen in a state or federal court as of June 1, 2021. No Settling State can draw attorney's fees from both the State Outside Counsel Fee Fund and the similarly sized fund to reimburse Settling State's without outside counsel.

4. **State Outside Counsel Fee Fund Amount.** Janssen shall pay funds in the State Outside Counsel Fee Fund according to the schedule set forth below, as part of its annual Global Settlement Attorney Fee Amount payable to the Attorney Fee Fund, subject to the adjustments described below:

| | |
|---|---|
| Payment Year 1 | $32,391,518.74 |
| Payment Year 2 | $30,769,230.77 |
| Payment Year 3 | $ 4,146,942.80 |

5. **State Outside Counsel Fee Fund Availability and Calculation of Amount.**

   a. The State Outside Counsel Fee Fund shall be available to compensate private counsel for State Attorneys General for approved fees arising out of representation of the State pursuant to the schedule developed by the Fee Fund Committee and provided to Janssen.

b. Fees shall be calculated by adding two components: (a) a fixed amount consisting of fifty (50%) of the amount allocated to a State utilizing the allocation percentage in the Settlement Agreement multiplied times 4.5%; and (b) a proportional percentage of the remaining fee due under that Settling State's contract assuming that fifty (50%) of the State's recovery is allocable to a Settling State (versus allocable to the Settling State's Subdivisions) so that the fees of all Settling States (minus the base amount that would have been due to any of Non-Settling States) exhausts the State Outside Counsel Fee Fund. The proportional share percentage will be the same for each Settling State included in the State Outside Counsel Fee Fund. All amounts paid will be less any costs or fees of the Fee Fund Administrator.

6. **Payment by the Fee Fund Administrator**.

a. If a Settling State and a Settling State's outside counsel agree that the amount calculated in paragraph 5 above satisfies in full amounts owed to all Settling State outside counsel, then upon written notice of that agreement and counsel waiving in writing any entitlement to any additional fee, the Fee Fund Administrator shall pay that Settling State's outside counsel pursuant to the calculation and any schedule created by the Fee Fund Committee.
b. If a Settling State's outside counsel does not agree that the amount calculated in Paragraph 5 above satisfies in full amounts owed by the Settling State, then the Settling State's share shall be placed in an interest bearing escrow account (less reasonable expenses of the Fee Fund Administrator) and held unless and until the Settling State and its outside counsel agree in a signed writing to a resolution of the amount outstanding or there is a final judgment entered that is no longer appealable.
c. Upon being provided a signed, written agreement or the final non-appealable judgment, the Fee Fund Administrator shall release monies from the State Outside Counsel Fee Fund in either the amount held by the Fee Fund Administrator, if the amount of the agreement or judgment is equal to or more than the amount held, or the amount indicated in the agreement or in the final judgment, if the amount in the agreement or judgment is less than the amount held.
d. Nothing herein, including the amounts listed in paragraph 5 above, shall prevent a Settling State from arguing in any proceeding with its outside counsel that (a) its recovery was less than fifty (50%) percent of the recovery in the Settlement Agreement down to and including fifteen (15%) percent of the total recovery; (b) any payment should be discounted by an appropriate discount rate commensurate to the risk of the Settlement Agreement and the timeline that the Settling State is receiving its payments; (c) the settlement amount should be lower because a Settling State's amounts were reduced because a Settling State's outside counsel failed to obtain joinder from a Settling State's Subdivision(s) who(m) the outside counsel also represented;

or (d) any limitation placed by Janssen bars payment of a higher fee to outside counsel.

e. In the event the amount due to the Settling State's outside counsel from an escrow account is less than the total amount of funds escrowed on the account of the Settling State, the balance shall be paid to the Settling State. In no event, other than a State not being a Settling State, shall funds revert to Janssen.

f. Amounts owed by Janssen to the State Outside Counsel Fee Fund shall be reduced and/or credited to Janssen by the amount specified in paragraph 7, below, for any Non-Settling outside counsel States.

7. **Reversion or Reduction of Amounts owed to Non-Settling States.** Amounts owed by Janssen to the State Outside Counsel Fee Fund shall be reduced on account of Non-Settling States as follows:

a. If the State of Washington does not become a Participating State and twelve (12) of the other outside counsel States in the table below become Participating States, then the amount Janssen owes under paragraph 4 will be reduced by the State of Washington's Fixed Amount in the table below.

b. If eleven (11) outside counsel States in the table below become Participating States, then the amount Janssen owes under paragraph 4 will be reduced by the allocated Fixed Amount in the table below for each Non-Settling State.

c. If ten (10) or fewer of the outside counsel States in the table below become Participating States, then the amount Janssen owes under paragraph 4 will be reduced by each Non-Settling State's allocated Fixed Amount plus half the difference between the Non-Settling State's full share of the "Fee Amount if all OC States Join" and the Fixed Amount for each Non-Settling State.

| State | Allocation Percentage (Exhibit F) | JJ Payment Amount | State Share | Contract Rate | Full Contract Amount | Fixed Amount (4.5%) | Total Fee (All States but Washington and New Hampshire joined) |
|---|---|---|---|---|---|---|---|
| Arkansas | 0.9713856799% | $41,425,863.15 | $20,712,931.58 | TIPAC | $4,321,293.16 | $932,081.92 | $4,167,931.35 |
| Florida | 7.0259134409% | $299,628,185.54 | $149,814,092.77 | TIPAC | $10,990,704.64 | $6,741,634.17 | $10,798,434.20 |
| Idaho | 0.5297889112% | $22,593,459.42 | $11,296,729.71 | 10% | $1,129,672.97 | $508,352.84 | $1,101,558.23 |
| Kentucky | 2.1047890943% | $89,761,159.54 | $44,880,579.77 | TIPAC | $4,494,028.99 | $2,019,626.09 | $4,382,062.26 |
| Mississippi | 0.8942157086% | $38,134,860.68 | $19,067,430.34 | TIPAC | $4,110,114.55 | $858,034.37 | $3,962,957.92 |
| Nevada | 1.2547155559% | $53,508,792.63 | $26,754,396.32 | 19% | $5,083,335.30 | $1,203,947.83 | $4,907,793.02 |
| New Hampshire | 0.6311550689% | $26,916,336.17 | $13,458,168.09 | 27% | $3,633,705.38 | $605,617.56 | |
| New Jersey | 2.7551354545% | $117,495,930.47 | $58,747,965.24 | 33% | $19,386,828.53 | $2,643,658.44 | $18,629,200.08 |
| New Mexico | 0.8623532836% | $36,776,050.81 | $18,388,025.40 | 24% | $4,413,126.10 | $827,461.14 | $4,250,874.76 |
| Ohio | 4.3567051408% | $185,796,717.71 | $92,898,358.86 | TIPAC | $8,144,917.94 | $4,180,426.15 | $7,965,524.69 |
| Puerto Rico | 0.7295764154% | $31,113,628.06 | $15,556,814.03 | 25% | $3,889,203.51 | $700,056.63 | $3,744,894.61 |
| South Dakota | 0.2193860923% | $9,355,973.05 | $4,677,986.52 | 12% | $561,358.38 | $210,509.39 | $545,482.47 |
| Washington | 2.3189040182% | $98,892,337.52 | $49,446,168.76 | 13.5% | $6,675,232.78 | $2,225,077.59 | |

8. In the event that the Fee Fund Administrator has received from Janssen part or all of the amount that Janssen is entitled to offset under paragraph 7 above, the Fee Fund Administrator shall return to Janssen the amount so received.

# EXHIBIT B

# MINNESOTA OPIOIDS STATE-SUBDIVISION MEMORANDUM OF AGREEMENT

**WHEREAS**, the State of Minnesota, Minnesota counties and cities, and their people have been harmed by misconduct committed by certain entities that engage in or have engaged in the manufacture, marketing, promotion, distribution, or dispensing of an opioid analgesic;

**WHEREAS**, certain Minnesota counties and cities, through their counsel, and the State, through its Attorney General, are separately engaged in ongoing investigations, litigation, and settlement discussions seeking to hold opioid manufacturers and distributors accountable for the damage caused by their misconduct;

**WHEREAS**, the State and Local Governments share a common desire to abate and alleviate the impacts of the misconduct described above throughout Minnesota;

**WHEREAS**, while the State and Local Governments recognize the sums which may be available from the aforementioned litigation will likely be insufficient to fully abate the public health crisis caused by the opioid epidemic, they share a common interest in dedicating the most resources possible to the abatement effort;

**WHEREAS**, the investigations and litigation with Johnson & Johnson, AmerisourceBergen, Cardinal Health, and McKesson have resulted in National Settlement Agreements with those companies, which the State has already committed to join;

**WHEREAS**, Minnesota's share of settlement funds from the National Settlement Agreements will be maximized only if all Minnesota counties, and cities of a certain size, participate in the settlements;

**WHEREAS**, the National Settlement Agreements will set a default allocation between each state and its political subdivisions unless they enter into a state-specific agreement regarding the distribution and use of settlement amounts;

**WHEREAS**, this Memorandum of Agreement is intended to facilitate compliance by the State and by the Local Governments with the terms of the National Settlement Agreements and is intended to serve as a State-Subdivision Agreement under the National Settlement Agreements;

**WHEREAS**, this Memorandum of Agreement is also intended to serve as a State-Subdivision Agreement under resolutions of claims concerning alleged misconduct in the manufacture, marketing, promotion, distribution, or dispensing of an opioid analgesic entered in bankruptcy court that provide for payments (including payments through a trust) to both the State and Minnesota counties and cities and allow for the allocation between a state and its political subdivisions to be set through a state-specific agreement; and

**WHEREAS**, specifically, this Memorandum of Agreement is intended to serve under the Bankruptcy Resolutions concerning Purdue Pharma and Mallinckrodt as a qualifying Statewide Abatement Agreement.

## I. Definitions

As used in this MOA (including the preamble above):

"Approved Uses" shall mean forward-looking strategies, programming, and services to abate the opioid epidemic that fall within the list of uses on **Exhibit A.** Consistent with the terms of the National Settlement Agreements and Bankruptcy Resolutions, "Approved Uses" shall include the reasonable administrative expenses associated with overseeing and administering Opioid Settlement Funds. Reimbursement by the State or Local Governments for past expenses are not Approved Uses.

"Backstop Fund" is defined in Section VI.B below.

"Bankruptcy Defendants" mean Purdue Pharma L.P. and Mallinckrodt plc.

"Bankruptcy Resolution(s)" means resolutions of claims concerning alleged misconduct in manufacture, marketing, promotion, distribution, or dispensing of an opioid analgesic by the Bankruptcy Defendants entered in bankruptcy court that provide for payments (including payments through a trust) to both the State and Minnesota counties and municipalities and allow for the allocation between the state and its political subdivisions to be set through a state-specific agreement.

"Counsel" is defined in Section VI.B below.

"County Area" shall mean a county in the State of Minnesota plus the Local Governments, or portion of any Local Government, within that county.

"Governing Body" means (1) for a county, the county commissioners of the county, and (2) for a municipality, the elected city council or the equivalent legislative body for the municipality.

"Legislative Modification" is defined in Section II.C below.

"Litigating Local Governments" mean a Local Government that filed an opioid lawsuit(s) on or before December 3, 2021, as defined in Section VI.B below.

"Local Abatement Funds" are defined in Section II.B below.

"Local Government" means all counties and cities within the geographic boundaries of the state of Minnesota.

"MDL Matter" means the matter captioned *In re National Prescription Opiate Litigation*, MDL 2804, pending in the United States District Court for the Northern District of Ohio.

"Memorandum of Agreement" or "MOA" mean this agreement, the Minnesota Opioids State-Subdivision Memorandum of Agreement.

"National Settlement Agreements" means the national opioid settlement agreements with the Parties and one or all of the Settling Defendants concerning alleged misconduct in manufacture, marketing, promotion, distribution, or dispensing of an opioid analgesic.

"Opioid Settlement Funds" shall mean all funds allocated by the National Settlement Agreements and any Bankruptcy Resolutions to the State and Local Governments for purposes of opioid remediation activities or restitution, as well as any repayment of those funds and any interest or investment earnings that may accrue as those funds are temporarily held before being expended on opioid remediation strategies.

"Opioid Supply Chain Participants" means entities that engage in or have engaged in the manufacture, marketing, promotion, distribution, or dispensing of an opioid analgesic, including their officers, directors, employees, or agents, acting in their capacity as such.

"Parties" means the State and the Participating Local Governments.

"Participating Local Government" means a county or city within the geographic boundaries of the State of Minnesota that has signed this Memorandum of Agreement and has executed a release of claims with the Settling Defendants by signing on to the National Settlement Agreements. For the avoidance of doubt, a Local Government must sign this MOA to become a "Participating Local Government."

"Region" is defined in Section II.H below.

"Settling Defendants" means Johnson & Johnson, AmerisourceBergen, Cardinal Health, and McKesson, as well as their subsidiaries, affiliates, officers, and directors named in a National Settlement Agreement.

"State" means the State of Minnesota by and through its Attorney General, Keith Ellison.

"State Abatement Fund" is defined in Section II.B below.

## II. Allocation of Settlement Proceeds

A. Method of distribution. Pursuant to the National Settlement Agreements and any Bankruptcy Resolutions, Opioid Settlement Funds shall be distributed directly to the State and directly to Participating Local Governments in such proportions and for such uses as set forth in this MOA, provided Opioid Settlement Funds shall not be considered funds of the State or any Participating Local Government unless and until such time as each annual distribution is made.

B. Overall allocation of funds. Opioid Settlement Funds will be initially allocated as follows: (i) 25% directly to the State ("State Abatement Fund"), and (ii) 75% directly to abatement funds established by Participating Local Governments ("Local Abatement Funds"). This initial allocation is subject to modification by Sections II.F, II.G, and II.H, below.

C. Statutory change.

1. The Parties agree to work together in good faith to propose and lobby for legislation in the 2022 Minnesota legislative session to modify the distribution of the State's Opiate Epidemic Response Fund under Minnesota Statutes section 256.043, subd. 3(d), so that "50 percent of the remaining amount" is no longer appropriated to county social services, as related to Opioid Settlement Funds that are ultimately placed into the Minnesota Opiate Epidemic Response Fund ("Legislative Modification").[1] Such efforts include, but are not limited to, providing testimony and letters in support of the Legislative Modification.

2. It is the intent of the Parties that the Legislative Modification would affect only the county share under section 256.043, subd. 3(d), and would not impact the provision of funds to tribal social service agencies. Further, it is the intent of the Parties that the Legislative Modification would relate only to disposition of Opioid Settlement Funds and is not predicated on a change to the distribution of the Board of Pharmacy fee revenue that is deposited into the Opiate Epidemic Response Fund.

D. Bill Drafting Workgroup. The Parties will work together to convene a Bill Drafting Workgroup to recommend draft legislation to achieve this Legislative Modification. The Workgroup will meet as often as practicable in December 2021 and January 2022 until recommended language is completed. Invitations to participate in the group shall be extended to the League of Minnesota Cities, the Association of Minnesota Counties, the Coalition of Greater Minnesota Cities, state agencies, the Governor's Office, the Attorney General's Office, the Opioid Epidemic Response Advisory Council, the Revisor's Office, and Minnesota tribal representatives. The Workgroup will host meetings with Members of the Minnesota House of Representatives and Minnesota Senate who have been involved in this matter to assist in crafting a bill draft.

E. No payments until August 1, 2022. The Parties agree to take all steps necessary to ensure that any Opioid Settlement Funds ready for distribution directly to the State and Participating Local Governments under the National Settlement Agreements or Bankruptcy Resolutions are not actually distributed to the Parties until on or after August 1, 2022, in order to allow the Parties to pursue legislative change that would take effect before the Opioid Settlement Funds are received by the Parties. Such steps may include, but are not limited to, the Attorney General's Office delaying its filing of Consent Judgments in Minnesota state court memorializing the National Settlement Agreements. This provision will cease to apply upon the effective date of the Legislative Modification described above, if that date is prior to August 1, 2022.

[1] It is the intent of the Parties that counties will continue to fund child protection services for children and families who are affected by addiction, in compliance with the Approved Uses in **Exhibit A**.

F. Effect of no statutory change by August 1, 2022. If the Legislative Modification described above does not take effect by August 1, 2022, the allocation between the Parties set forth in Section II.B shall be modified as follows: (i) 40% directly to the State Abatement Fund, and (ii) 60% to Local Abatement Funds. The Parties further agree to discuss potential amendment of this MOA if such legislation does not timely go into effect in accordance with this paragraph.

G. Effect of later statutory change. If the Legislative Modification described above takes effect after August 1, 2022, the allocation between the Parties will be modified as follows: (i) 25% directly to the State Abatement Fund, and (ii) 75% to Local Abatement Funds.

H. Effect of partial statutory change. If any legislative action otherwise modifies or diminishes the direct allocation of Opioid Settlement Funds to Participating Local Governments so that as a result the Participating Local Governments would receive less than 75 percent of the Opioid Settlement Funds (inclusive of amounts received by counties per statutory appropriation through the Minnesota Opiate Epidemic Response Fund), then the allocation set forth in Section II.B will be modified to ensure Participating Local Governments receive 75% of the Opioid Settlement Funds.

I. Participating Local Governments receiving payments. The proportions set forth in **Exhibit B** provide for payments directly to: (i) all Minnesota counties; and (ii) all Minnesota cities that (a) have a population of more than 30,000, based on the United States Census Bureau's Vintage 2019 population totals, (b) have funded or otherwise managed an established health care or treatment infrastructure (e.g., health department or similar agency), or (c) have initiated litigation against the Settling Defendants as of December 3, 2021.

J. Allocation of funds between Participating Local Governments. The Local Abatement Funds shall be allocated to Participating Local Governments in such proportions as set forth in **Exhibit B**, attached hereto and incorporated herein by reference, which is based upon the MDL Matter's Opioid Negotiation Class Model.[2] The proportions shall not change based on population changes during the term of the MOA. However, to the extent required by the terms of the National Settlement Agreements, the proportions set forth in **Exhibit B** must be adjusted: (i) to provide no payment from the National Settlement Agreements to any listed county or municipality that does not participate in the National Settlement Agreements; and (ii) to provide a reduced payment from the National Settlement Agreements to any listed county or city that signs on to the National Settlement Agreements after the Initial Participation Date.

K. Redistribution in certain situations. In the event a Participating Local Government merges, dissolves, or ceases to exist, the allocation percentage for that Participating Local

[2] More specifically, the proportions in Exhibit B were created based on Exhibit G to the National Settlement Agreements, which in turn was based on the MDL Matter's allocation criteria. Cities under 30,000 in population that had shares under the Exhibit G default allocation were removed and their shares were proportionally reallocated amongst the remaining subdivisions.

Government shall be redistributed equitably based on the composition of the successor Local Government. In the event an allocation to a Local Government cannot be paid to the Local Government, such unpaid allocations will be allocated to Local Abatement Funds and be distributed in such proportions as set forth in Exhibit B.

L. City may direct payments to county. Any city allocated a share may elect to have its full share or a portion of its full share of current or future annual distributions of settlement funds instead directed to the county or counties in which it is located, so long as that county or counties are Participating Local Governments[s]. Such an election must be made by January 1 each year to apply to the following fiscal year. If a city is located in more than one county, the city's funds will be directed based on the MDL Matter's Opioid Negotiation Class Model.

## III. Special Revenue Fund

A. Creation of special revenue fund. Every Participating Local Government receiving Opioid Settlement Funds through direct distribution shall create a separate special revenue fund, as described below, that is designated for the receipt and expenditure of Opioid Settlement Funds.

B. Procedures for special revenue fund. Funds in this special revenue fund shall not be commingled with any other money or funds of the Participating Local Government. The funds in the special revenue fund shall not be used for any loans or pledge of assets, unless the loan or pledge is for an Approved Use. Participating Local Governments may not assign to another entity their rights to receive payments of Opioid Settlement Funds or their responsibilities for funding decisions, except as provided in Section II.L.

C. Process for drawing from special revenue funds.

1. Opioid Settlement Funds can be used for a purpose when the Governing Body includes in its budget or passes a separate resolution authorizing the expenditure of a stated amount of Opioid Settlement Funds for that purpose or those purposes during a specified period of time.

2. The budget or resolution must (i) indicate that it is an authorization for expenditures of opioid settlement funds; (ii) state the specific strategy or strategies the county or city intends to fund, using the item letter and/or number in **Exhibit A** to identify each funded strategy, if applicable; and (iii) state the amount dedicated to each strategy for a stated period of time.

D. Local government grantmaking. Participating Local Governments may make contracts with or grants to a nonprofit, charity, or other entity with Opioid Settlement Funds.

E. Interest earned on special revenue fund. The funds in the special revenue fund may be invested, consistent with the investment limitations for local governments, and may be

placed in an interest-bearing bank account. Any interest earned on the special revenue funds must be used in a way that is consistent with this MOA.

## IV. Opioid Remediation Activities

A. Limitation on use of funds. This MOA requires that Opioid Settlement Funds be utilized only for future opioid remediation activities, and Parties shall expend Opioid Settlement Funds only for Approved Uses and for expenditures incurred after the effective date of this MOA, unless execution of the National Settlement Agreements requires a later date. Opioid Settlement Funds cannot be used to pay litigation costs, expenses, or attorney fees arising from the enforcement of legal claims related to the opioid epidemic, except for the portion of Opioid Settlement Funds that comprise the Backstop Fund described in Section VI. For the avoidance of doubt, counsel for Litigating Local Governments may recover litigation costs, expenses, or attorney fees from the common benefit, contingency fee, and cost funds established in the National Settlement Agreements, as well as the Backstop Fund described in Section VI.

B. Public health departments as Chief Strategists. For Participating Local Governments that have public health departments, the public health departments shall serve as the lead agency and Chief Strategist to identify, collaborate, and respond to local issues as Local Governments decide how to leverage and disburse Opioid Settlement Funds. In their role as Chief Strategist, public health departments will convene multi-sector meetings and lead efforts that build upon local efforts like Community Health Assessments and Community Health Improvement Plans, while fostering community focused and collaborative evidence-informed approaches that prevent and address addiction across the areas of public health, human services, and public safety. Chief Strategists should consult with municipalities located within their county in the development of any Community Health Assessment, and are encouraged to collaborate with law enforcement agencies in the county where appropriate.

C. Administrative expenses. Reasonable administrative costs for the State or Local Government to administer its allocation of the Opioid Settlement Funds shall not exceed actual costs, 10% of the relevant allocation of the Opioid Settlement Funds, or any administrative expense limitation imposed by the National Settlement Agreements or Bankruptcy Resolution, whichever is less.

D. Regions. Two or more Participating Local Governments may at their discretion form a new group or utilize an existing group ("Region") to pool their respective shares of settlement funds and make joint spending decisions. Participating Local Governments may choose to create a Region or utilize an existing Region under a joint exercise of powers under Minn. Stat. § 471.59.

E. Consultation and partnerships.

1. Each county receiving Opioid Settlement Funds must consult annually with the municipalities in the county regarding future use of the settlement funds in the

county, including by holding an annual meeting with all municipalities in the county in order to receive input as to proposed uses of the Opioid Settlement Funds and to encourage collaboration between Local Governments both within and beyond the county. These meetings shall be open to the public.

2. Participating Local Governments within the same County Area have a duty to regularly consult with each other to coordinate spending priorities.

3. Participating Local Governments can form partnerships at the local level whereby Participating Local Governments dedicate a portion of their Opioid Settlement Funds to support city- or community-based work with local stakeholders and partners within the Approved Uses.

F. Collaboration. The State and Participating Local Governments must collaborate to promote effective use of Opioid Settlement Funds, including through the sharing of expertise, training, and technical assistance. They will also coordinate with trusted partners, including community stakeholders, to collect and share information about successful regional and other high-impact strategies and opioid treatment programs.

## V. Reporting and Compliance

A. Construction of reporting and compliance provisions. Reporting and compliance requirements will be developed and mutually agreed upon by the Parties, utilizing the recommendations provided by the Advisory Panel to the Attorney General on Distribution and Allocation of Opioid Settlement Funds.

B. Reporting Workgroup. The Parties will work together to establish a Reporting Workgroup that includes representatives of the Attorney General's Office, state stakeholders, and city and county representatives, who will meet on a regular basis to develop reporting and compliance recommendations. The Reporting Workgroup must produce a set of reporting and compliance measures by June 1, 2022. Such reporting and compliance measures will be effective once approved by representatives of the Attorney General's Office, the Governor's Office, the Association of Minnesota Counties, and the League of Minnesota Cities that are on the Workgroup.

## VI. Backstop Fund

A. National Attorney Fee Fund. The National Settlement Agreements provide for the payment of all or a portion of the attorney fees and costs owed by Litigating Local Governments to private attorneys specifically retained to file suit in the opioid litigation ("National Attorney Fee Fund"). The Parties acknowledge that the National Settlement Agreements may provide for a portion of the attorney fees of Litigating Local Governments.

B. Backstop Fund and Waiver of Contingency Fee. The Parties agree that the Participating Local Governments will create a supplemental attorney fees fund (the "Backstop Fund") to be used to compensate private attorneys ("Counsel") for Local Governments that filed opioid lawsuits on or before December 3, 2021 ("Litigating Local Governments"). By

order[3] dated August 6, 2021, Judge Polster capped all applicable contingent fee agreements at 15%. Judge Polster's 15% cap does not limit fees from the National Attorney Fee Fund or from any state backstop fund for attorney fees, but private attorneys for local governments must waive their contingent fee agreements to receive payment from the National Attorney Fee Fund. Judge Polster recognized that a state backstop fund can be designed to incentivize private attorneys to waive their right to enforce contingent fee agreements and instead apply to the National Attorney Fee Fund, with the goals of achieving greater subdivision participation and higher ultimate payouts to both states and local governments. Accordingly, in order to seek payment from the Backstop Fund, Counsel must agree to waive their contingency fee agreements relating to these National Settlement Agreements and first apply to the National Attorney Fee Fund.

C. Backstop Fund Source. The Backstop Fund will be funded by seven percent (7%) of the share of each payment made to the Local Abatement Funds from the National Settlement Agreements (annual or otherwise), based upon the initial allocation of 25% directly to the State Abatement Fund and 75% directly to Local Abatement Funds, and will not include payments resulting from the Purdue or Mallinckrodt Bankruptcies. In the event that the initial allocation is modified pursuant to Section II.F. above, then the Backstop Fund will be funded by 8.75% of the share of each payment made to the Local Abatement Funds from the National Settlement Agreements (annual or otherwise), based upon the modified allocation of 40% directly to the State Abatement Fund and 60% directly to the Local Abatement Funds, and will not include payments resulting from the Purdue or Mallinckrodt Bankruptcies. In the event that the allocation is modified pursuant to Section II.G. or Section II.H. above, back to an allocation of 25% directly to the State Abatement Fund and 75% directly to Local Abatement Funds, then the Backstop Fund will be funded by 7% of the share of each payment made to the Local Abatement Funds from the National Settlement Agreements (annual or otherwise), and will not include payments resulting from the Purdue or Mallinckrodt Bankruptcies.

D. Backstop Fund Payment Cap. Any attorney fees paid from the Backstop Fund, together with any compensation received from the National Settlement Agreements' Contingency Fee Fund, shall not exceed 15% of the total gross recovery of the Litigating Local Governments' share of funds from the National Settlement Agreements. To avoid doubt, in no instance will Counsel receive more than 15% of the amount paid to their respective Litigating Local Government client(s) when taking into account what private attorneys receive from both the Backstop Fund and any fees received from the National Settlement Agreements' Contingency Fee Fund.

E. Requirements to Seek Payment from Backstop Fund. A private attorney may seek payment from the Backstop Fund in the event that funds received by Counsel from the National Settlement Agreements' Contingency Fee Fund are insufficient to cover the amount that would be due to Counsel under any contingency fee agreement with a Litigating Local Government based on any recovery Litigating Local Governments receive from the National Settlement Agreements. Before seeking any payment from the Backstop Fund,

[3] Order, In re: Nat'l Prescription Opiate Litig., Case No. 17-MD-02804, Doc. No. 3814 (N.D. Ohio August 6, 2021).

private attorneys must certify that they first sought fees from the National Settlement Agreements' Contingency Fee Fund, and must certify that they agreed to accept the maximum fees payments awarded to them. Nothing in this Section, or in the terms of this Agreement, shall be construed as a waiver of fees, contractual or otherwise, with respect to fees that may be recovered under a contingency fee agreement or otherwise from other past or future settlements, verdicts, or recoveries related to the opioid litigation.

F. Special Master. A special master will administer the Backstop Fund, including overseeing any distribution, evaluating the requests of Counsel for payment, and determining the appropriate amount of any payment from the Backstop Fund. The special master will be selected jointly by the Minnesota Attorney General and the Hennepin County Attorney, and will be one of the following individuals: Hon. Jeffrey Keyes, Hon. David Lillehaug; or Hon. Jack Van de North. The special master will be compensated from the Backstop Fund. In the event that a successor special master is needed, the Minnesota Attorney General and the Hennepin County Attorney will jointly select the successor special master from the above-listed individuals. If none of the above-listed individuals is available to serve as the successor special master, then the Minnesota Attorney General and the Hennepin County Attorney will jointly select a successor special master from a list of individuals that is agreed upon between the Minnesota Attorney General, the Hennepin County Attorney, and Counsel.

G. Special Master Determinations. The special master will determine the amount and timing of any payment to Counsel from the Backstop Fund. The special master shall make one determination regarding payment of attorney fees to Counsel, which will apply through the term of the recovery from the National Settlement Agreements. In making such determinations, the special master shall consider the amounts that have been or will be received by the private attorney's firm from the National Settlement Agreements' Contingency Fee Fund relating to Litigating Local Governments; the contingency fee contracts; the dollar amount of recovery for Counsel's respective clients who are Litigating Local Governments; the Backstop Fund Payment Cap above; the complexity of the legal issues involved in the opioid litigation; work done to directly benefit the Local Governments within the State of Minnesota; and the principles set forth in the Minnesota Rules of Professional Conduct, including the reasonable and contingency fee principles of Rule 1.5. In the interest of transparency, Counsel shall provide information in their initial fee application about the total amount of fees that Counsel have received or will receive from the National Attorney Fee Fund related to the Litigating Local Governments.

H. Special Master Proceedings. Counsel seeking payment from the Backstop Fund may also provide written submissions to the special master, which may include declarations from counsel, summaries relating to the factors described above, and/or attestation regarding total payments awarded or anticipated from the National Settlement Agreements' Contingency Fee Fund. Private attorneys shall not be required to disclose work product, proprietary or confidential information, including but not limited to detailed billing or lodestar records. To the extent that counsel rely upon written submissions to support their application to the special master, the special master will incorporate said submission or summary into the record. Any proceedings before the special master and documents filed with the special master shall be public, and the special master's determinations regarding

any payment from the Backstop Funds shall be transparent, public, final, and not appealable.

I. Distribution of Any Excess Funds. To the extent the special master determines that the Backstop Fund exceeds the amount necessary for payment to Counsel, the special master shall distribute any excess amount to Participating Local Governments according to the percentages set forth in **Exhibit B**.

J. Term. The Backstop Fund will be administered for (a) the length of the National Litigation Settlement payments; or (b) until all Counsel for Litigating Local Governments have either (i) received payments equal to the Backstop Fund Payment Cap above or (ii) received the full amount determined by the special master; whichever occurs first.

K. No State Funds Toward Attorney Fees. For the avoidance of doubt, no portion of the State Abatement Fund will be used to fund the Backstop Fund or in any other way to fund any Litigating Local Government's attorney fees and expenses. Any funds that the State receives from the National Settlement Agreements as attorney fees and costs or in lieu of attorney fees and costs, including the Additional Restitution Amounts, will be treated as State Abatement Funds.

## VII. General Terms

A. Scope of agreement. This MOA applies to all settlements under the National Settlement Agreements with Settling Defendants and the Bankruptcy Resolutions with Bankruptcy Defendants.[4] The Parties agree to discuss the use, as the Parties may deem appropriate in the future, of the settlement terms set out herein (after any necessary amendments) for resolutions with Opioid Supply Chain Participants not covered by the National Settlement Agreements or a Bankruptcy Resolution. The Parties acknowledge that this MOA does not excuse any requirements placed upon them by the terms of the National Settlement Agreements or any Bankruptcy Resolution, except to the extent those terms allow for a State-Subdivision Agreement to do so.

B. When MOA takes effect.

1. This MOA shall become effective at the time a sufficient number of Local Governments have joined the MOA to qualify this MOA as a State-Subdivision Agreement under the National Settlement Agreements or as a Statewide Abatement Agreement under any Bankruptcy Resolution. If this MOA does not thereby qualify as a State-Subdivision Agreement or Statewide Abatement Agreement, this MOA will have no effect.

2. The Parties may conditionally agree to sign on to the MOA through a letter of intent, resolution, or similar written statement, declaration, or pronouncement declaring

[4] For the avoidance of doubt, this includes settlements reached with AmerisourceBergen, Cardinal Health, and McKesson, and Janssen, and Bankruptcy Resolutions involving Purdue Pharma L.P., and Mallinckrodt plc.

their intent to sign on to the MOA if the threshold for Party participation in a specific Settlement is achieved.

C. Dispute resolution.

1. If any Party believes another Party has violated the terms of this MOA, the alleging Party may seek to enforce the terms of this MOA in Ramsey County District Court, provided the alleging Party first provides notice to the alleged offending Party of the alleged violation and a reasonable opportunity to cure the alleged violation.

2. If a Party believes another Party, Region, or individual involved in the receipt, distribution, or administration of Opioid Settlement Funds has violated any applicable ethics codes or rules, a complaint shall be lodged with the appropriate forum for handling such matters.

3. If a Party believes another Party, Region, or individual involved in the receipt, distribution, or administration of Opioid Settlement Funds violated any Minnesota criminal law, such conduct shall be reported to the appropriate criminal authorities.

D. Amendments. The Parties agree to make such amendments as necessary to implement the intent of this MOA.

E. Applicable law and venue. Unless otherwise required by the National Settlement Agreements or a Bankruptcy Resolution, this MOA, including any issues related to interpretation or enforcement, is governed by the laws of the State of Minnesota. Any action related to the provisions of this MOA must be adjudicated by the Ramsey County District Court. If any provision of this MOA is held invalid by any court of competent jurisdiction, this invalidity does not affect any other provision which can be given effect without the invalid provision.

F. Relationship of this MOA to other agreements and resolutions. All Parties acknowledge and agree that the National Settlement Agreements will require a Participating Local Government to release all its claims against the Settling Defendants to receive direct allocation of Opioid Settlement Funds. All Parties further acknowledge and agree that based on the terms of the National Settlement Agreements, a Participating Local Government may receive funds through this MOA only after complying with all requirements set forth in the National Settlement Agreements to release its claims. This MOA is not a promise from any Party that any National Settlement Agreements or Bankruptcy Resolution will be finalized or executed.

G. When MOA is no longer in effect. This MOA is effective until one year after the last date on which any Opioid Settlement Funds are being spent by the Parties pursuant to the National Settlement Agreements and any Bankruptcy Resolution.

H. No waiver for failure to exercise. The failure of a Party to exercise any rights under this MOA will not be deemed to be a waiver of any right or any future rights.

I. No effect on authority of Parties. Nothing in this MOA should be construed to limit the power or authority of the State of Minnesota, the Attorney General, or the Local Governments, except as expressly set forth herein.

J. Signing and execution. This MOA may be executed in counterparts, each of which constitutes an original, and all of which constitute one and the same agreement. This MOA may be executed by facsimile or electronic copy in any image format. Each Party represents that all procedures necessary to authorize such Party's execution of this MOA have been performed and that the person signing for such Party has been authorized to execute the MOA in an official capacity that binds the Party.

This **Minnesota Opioids State-Subdivision Memorandum of Agreement** is signed this 24 day of January, 2022 by:

Keith Ellison

Name and Title: Attorney General Keith Ellison

On behalf of: State of Minnesota

This **Minnesota Opioids State-Subdivision Memorandum of Agreement** is signed this 21st day of December, 2021 by:

Jessica Seibert

Name and Title: Jessica Seibert, County Administrator

On behalf of: Aitkin County

This **Minnesota Opioids State-Subdivision Memorandum of Agreement** is signed this 28 day of December, 2021 by:

X _____

Name and Title: Patrick "Ian" Rigg, City Manager

On behalf of: City of Albert Lea, Minnesota

This **Minnesota Opioids State-Subdivision Memorandum of Agreement** is signed this 17th day of December, 2021 by:

Name and Title: Martin Schultz, City Administrator

On behalf of: City of Alexandria

This **Minnesota Opioids State-Subdivision Memorandum of Agreement** is signed this 18th day of January, 2022 by:



Name and Title: Jim Dickinson City Administrator

On behalf of: City of Andover

This **Minnesota Opioids State-Subdivision Memorandum of Agreement** is signed this 24th day of January, 2022 by:

Name and Title: Kelly Hinnenkamp, City Administrator

On behalf of: City of Annandale

This **Minnesota Opioids State-Subdivision Memorandum of Agreement** is signed this 28 day of December, 2021 by:

Greg Lee

Name and Title: Greg Lee, City Manager

On behalf of: City of Anoka, Minnesota

This **Minnesota Opioids State-Subdivision Memorandum of Agreement** is signed this ___day of 12/14/2021, _____ by:

DocuSigned by:
Scott Schulte
281D3682572D466...

Name and Title: Scott Schulte Board Chairman

On behalf of: Anoka County

This **Minnesota Opioids State-Subdivision Memorandum of Agreement** is signed

This 12th day of January, 2022 by:

Name and Title: Robert B. Bauer, City Attorney

On behalf of: City of Apple Valley

This **Minnesota Opioids State-Subdivision Memorandum of Agreement** is signed this 20th day of December , 2021 by:

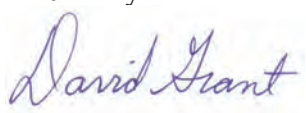

Name and Title: __David Grant, Mayor _____

On behalf of: ___City of Arden Hills_____

This **Minnesota Opioids State-Subdivision Memorandum of Agreement** is signed this 19th day of January 2022 by:

Tom Dankert

Name and Title: Stephen M. King, Mayor Tom Dankert, City Recorder

On behalf of: City of Austin MN

This **Minnesota Opioids State-Subdivision Memorandum of Agreement** is signed this ___day of _____, _____ by:

_____

Name and Title: Richard Bullard, Mayor

On behalf of: City of Battle Lake

This **Minnesota Opioids State-Subdivision Memorandum of Agreement** is signed this 22 day of December, 2021 by:

Name and Title: Barry Nelson Chairman

On behalf of: Becker County

This **Minnesota Opioids State-Subdivision Memorandum of Agreement** is signed this 21 day of December, 2021 by:

Name and Title: Reed Olson, Board Chair

On behalf of: Beltrami County

David Hanson, County Attorney

On behalf of: Beltrami County

This **Minnesota Opioids State-Subdivision Memorandum of Agreement** is signed this 21st day of December, 2021 by:

Name and Title: Nathan Mathews, City Manager

On behalf of: City of Bemidji, Minnesota

This **Minnesota Opioids State-Subdivision Memorandum of Agreement** is signed this 14th day of December, 2021 by:

Montgomery Headley

Name and Title: Montgomery Headley, County Administrator

On behalf of: Benton County, Minnesota

This **Minnesota Opioids State-Subdivision Memorandum of Agreement** is signed this 12th day of January, 2022 by:

Name and Title: Paul Knier, Mayor

On behalf of: City of Big Lake, MN

This **Minnesota Opioids State-Subdivision Memorandum of Agreement** is signed this 21st day of December, 2021 by:

Pamela Rud

Name and Title: Pamela Rud, Coordinator

On behalf of: BigStone County

This **Minnesota Opioids State-Subdivision Memorandum of Agreement** is signed

this 20th day of December, 2021 by:

Name and Title: Tim Sanders, Mayor Michelle Wolfe, City Manager

On behalf of: City of Blaine

DocuSign Envelope ID: D67C52D4-37C9-4405-B273-FF0C44FABBCA

This **Minnesota Opioids State-Subdivision Memorandum of Agreement** is signed this 21st day of December, 2021 by:

DocuSigned by:
James D. Verbrugge
46BAC1F15829469...

Name and Title: James D. Verbrugge, City Manager

On behalf of: City of Bloomington, Minnesota

This **Minnesota Opioids State-Subdivision Memorandum of Agreement** is signed this 14th day of December, 2021 by:

Robert W. Meyer

Name and Title: ROBERT W. MEYER, ADMINISTRATOR

On behalf of: BLUE EARTH COUNTY

This **Minnesota Opioids State-Subdivision Memorandum of Agreement** is signed this 28 day of December, 2021 by:

Name and Title: Jennifer Bergman, City Administrator

On behalf of: City of Brainerd

This **Minnesota Opioids State-Subdivision Memorandum of Agreement** is signed this 11 day of JANUARY, 2022 by:

Name and Title: DR. REGINALD EDWARDS / CITY MANAGER

On behalf of: CITY OF BROOKLYN CENTER

This **Minnesota Opioids State-Subdivision Memorandum of Agreement** is signed this 17 day of Dec, 2021 by:

Name and Title: Jay Stroebel, Brooklyn Park City Manager

On behalf of: City of Brooklyn Park

This **Minnesota Opioids State-Subdivision Memorandum of Agreement** is signed this 21st day of December, 2021 by:

Sam Hansen...

Name and Title: Sam Hansen, Brown County Administrator

On behalf of: Brown County, MN

This **Minnesota Opioids State-Subdivision Memorandum of Agreement** is signed this 20Th day of December, 2021 by:

Teri Lachermeier

Name and Title: Teri Lachermeier, Mayor

On behalf of: City of Buffalo

This **Minnesota Opioids State-Subdivision Memorandum of Agreement** is signed this 25 day of January, 2022 by:

Name and Title: Gregg M. Lindberg, Interim City Manager

On behalf of: City of Burnsville

This **Minnesota Opioids State-Subdivision Memorandum of Agreement** is signed this 21 day of December, 2021 by:

Name and Title: Laurie A. Ketola, County Attorney

On behalf of: Carlton County

This **Minnesota Opioids State-Subdivision Memorandum of Agreement** is signed this 20th day of December, 2021 by:

Courtney Johnson

Name and Title: Courtney Johnson, Mayor

On behalf of: the City of Carver

This **Minnesota Opioids State-Subdivision Memorandum of Agreement** is signed this 12th day of December, 2021 by:

Mark Metz

Name and Title: Mark Metz, Carver County Atty

On behalf of: Carver County

This **Minnesota Opioids State-Subdivision Memorandum of Agreement** is signed this 21st day of December, 2021 by:

Name and Title: Joshua D Stevenson, County Administrator

On behalf of: Cass County, Minnesota

This **Minnesota Opioids State-Subdivision Memorandum of Agreement** is signed this 12th day of January, 2022 by:

D. Love

Name and Title: D. Love Mayor

On behalf of: City of Centerville

This **Minnesota Opioids State-Subdivision Memorandum of Agreement** is signed this 7 day of January, 2022 by:

Ty A. Schmidt

Name and Title: Ty Schmidt Chief of Police

On behalf of: City of Champlin

This **Minnesota Opioids State-Subdivision Memorandum of Agreement** is signed this 23rd day of December, 2021 by:

Kim T. Meuwissen

Name and Title: Kim T. Meuwissen, City Clerk

On behalf of: City of Chanhassen

This **Minnesota Opioids State-Subdivision Memorandum of Agreement** is signed

this 5 day of Jan, 2022 by:

Matt Podhradsky

Name and Title: Matt Podhradsky City Administrator

On behalf of: City of Chaska

This **Minnesota Opioids State-Subdivision Memorandum of Agreement** is signed this 21st day of December, 2021 by:

Michelle May

Name and Title: Michelle May, Auditor/Treasurer/Coordinator

On behalf of: Chippewa County

This **Minnesota Opioids State-Subdivision Memorandum of Agreement** is signed this 20 day of December, 2021 by:

Name and Title: Chase Burnham, County Administrator

On behalf of: Chisago County MN

CHISAGO COUNTY
DEC 15 2021
BOARD APPROVED

This **Minnesota Opioids State-Subdivision Memorandum of Agreement** is signed this 25th day of January, 2022 by:

Dave Bartholomay

Name and Title: Dave Bartholomay, Mayor

On behalf of: City of Circle Pines

This **Minnesota Opioids State-Subdivision Memorandum of Agreement** is signed this 14th day of December, 2021 by:

Name and Title: Kevin Campbell, Board Chair

On behalf of: Clay County, MN

This **Minnesota Opioids State-Subdivision Memorandum of Agreement** is signed this 16 day of December 2021 by:

Name and Title: Andrea Lawrence Wheeler, Mayor

On behalf of: City of Clearwater, MN

and

Annita M. Smythe, City Administrator
12/16/2021

This **Minnesota Opioids State-Subdivision Memorandum of Agreement** is signed this 14 day of December, 2021 by:

Allen Paulson

Name and Title: Allen Paulson, County Auditor/Treasurer

On behalf of: Clearwater County

This **Minnesota Opioids State-Subdivision Memorandum of Agreement** is signed this 22 day of December, 2021 by:

Name and Title: Tim Peterson, City Administrator

On behalf of: City of Cloquet

This **Minnesota Opioids State-Subdivision Memorandum of Agreement** is signed this 25 day of January, 2022 by:

Name and Title: Kelli Bourgeois, City Manager

On behalf of: Columbia Heights

This **Minnesota Opioids State-Subdivision Memorandum of Agreement** is signed this 21st day of December, 2021 by:



Name and Title: James Joerke, County Administrator

On behalf of: Cook County, Minnesota, Board of Commissioners

This **Minnesota Opioids State-Subdivision Memorandum of Agreement** is signed this 22 day of December, 2021 by:

Matt Stemwedel

Name and Title: Matt Stemwedel, City Manager

On behalf of: City of Coon Rapids

This **Minnesota Opioids State-Subdivision Memorandum of Agreement** is signed this 17 day of Dec, 2021 by:

Name and Title: Joe Fischbach, City Clerk

On behalf of: City of Cottage Grove

This **Minnesota Opioids State-Subdivision Memorandum of Agreement** is signed this 21st day of December, 2021 by:

Kelly Thongvivong

Name and Title: Kelly Thongvivong, County Coordinator

On behalf of: Cottonwood County

This **Minnesota Opioids State-Subdivision Memorandum of Agreement** is signed this ___day of _____, _____ by:



Name and Title: _____

On behalf of: _____

This **Minnesota Opioids State-Subdivision Memorandum of Agreement** is signed this 20th day of December, 2021 by:

Name and Title: Timothy I. Houle, County Administrator

On behalf of: Crow Wing County

This **Minnesota Opioids State-Subdivision Memorandum of Agreement** is signed this 6th day of January, 2022 by:

Name and Title: Anne Norris, City Manager

On behalf of: City of Crystal

DocuSign Envelope ID: 243F3B1E-C058-4F01-994A-B0706CBE9ADF

This **Minnesota Opioids State-Subdivision Memorandum of Agreement** is signed this 20th day of December, 2021 by:

DocuSigned by:
Matt Smith
DAAF2C6C8E50416...

Name and Title: Matt Smith County Manager

On behalf of: Dakota County

This **Minnesota Opioids State-Subdivision Memorandum of Agreement** is signed this 14 day of DECEMBER, 2021 by:

Name and Title: DAVID KENNEDY DODGE COUNTY BOARD CHAIR

On behalf of: DODGE COUNTY, MN

This **Minnesota Opioids State-Subdivision Memorandum of Agreement** is signed this 21 day of December, 2021 by:

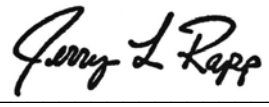

Name and Title: Jerry L. Rapp, Board Chair

On behalf of: Douglas County Board of Commissioners

This **Minnesota Opioids State-Subdivision Memorandum of Agreement** is signed:

CITY OF DULUTH

By:

DocuSigned by:
_____
Emily Larson
Mayor

Attest:

DocuSigned by:
_____
Chelsea Helmer
City Clerk

DocuSigned by:

Date Attested: 12/28/2021

Countersigned:

DocuSigned by:
_____
Josh Bailey
City Auditor

Approved as to form:

DocuSigned by:
_____
Rebecca St. George
City Attorney

This **Minnesota Opioids State-Subdivision Memorandum of Agreement** is signed

This 12th day of January, 2022 by:

Name and Title: Robert B. Bauer, City Attorney

On behalf of: City of Eagan

This **Minnesota Opioids State-Subdivision Memorandum of Agreement** is signed this 27th day of December, 2021 by:

Jack Davis

Name and Title: Jack Davis, City Administrator

On behalf of: City of East Bethel

This **Minnesota Opioids State-Subdivision Memorandum of Agreement** is signed this 15 day of DEC., 2021 by:

Name and Title: RICK GETSCHOW, CITY MANAGER

On behalf of: CITY OF EDEN PRAIRIE

This **Minnesota Opioids State-Subdivision Memorandum of Agreement** is signed this 7th day of January, 2022 by:



Name and Title: Scott H. Neal, City Manager

On behalf of: City of Edina, Minnesota

This **Minnesota Opioids State-Subdivision Memorandum of Agreement** is signed this 22nd day of December, 2021 by:

Name and Title: Calvin P. Portner, City Administrator

On behalf of: City of Elk River, Minnesota

This **Minnesota Opioids State-Subdivision Memorandum of Agreement** is signed this 16th day of December, 2021 by:

Name and Title: Joe Julius, Mayor

On behalf of: City of Elko New Market

This **Minnesota Opioids State-Subdivision Memorandum of Agreement** is signed this 13 day of January, 2022 by:

Name and Title: Kristi Luger, City Manager

On behalf of: City of Excelsior

This **Minnesota Opioids State-Subdivision Memorandum of Agreement** is signed this 21st day of December, 2021 by:

Deborah J. Foster

Name and Title: Deborah J. Foster, Mayor

On behalf of: City of Fairmont

This **Minnesota Opioids State-Subdivision Memorandum of Agreement** is signed this 14th day of December, 2021 by:

Name and Title: Kevin F. Voracek, Mayor

On behalf of: City of Faribault, MN

Name and Title: Timothy C. Murray

City Administrator

On behalf of City of Faribault, MN

This **Minnesota Opioids State-Subdivision Memorandum of Agreement** is signed this 9th day of December, 2021 by:



Name and Title: Darren Esser, County Auditor/Treasurer/Coordinator

On behalf of: Faribault County

This **Minnesota Opioids State-Subdivision Memorandum of Agreement** is signed

this 20th day of Dec, 2021 by:



Name and Title: Joshua Hoyt Mayor

On behalf of: Farmington

This **Minnesota Opioids State-Subdivision Memorandum of Agreement** is signed

this 14th day of January, 2022 by:



Name and Title: Andrew Bremseth, City Administrator

On behalf of: City of Fergus Falls, MN

This **Minnesota Opioids State-Subdivision Memorandum of Agreement** is signed this 14th day of December, 2021 by:

Bobbie Hillery

Name and Title: Bobbie Hillery, Administrator

On behalf of: Fillmore County Board of Commissioners

This **Minnesota Opioids State-Subdivision Memorandum of Agreement** is signed this 3 day of Jan. 2022, _____ by:

Trista Radermacher

Name and Title: Trista Radermacher Clerk/Treasurer

On behalf of: City of Franklin

This **Minnesota Opioids State-Subdivision Memorandum of Agreement** is signed this 21st day of December, 2021 by:

Name and Title: Christopher Shoff, County Board Chairman

On behalf of: Freeborn County

This **Minnesota Opioids State-Subdivision Memorandum of Agreement** is signed this 10th day of January, 2022, by:



Name and Title: Walter T. Wysopal

On behalf of: City of Fridley

DocuSign Envelope ID: 27FA08B3-0AA8-4D72-BE65-CEF4B210DA8D

This **Minnesota Opioids State-Subdivision Memorandum of Agreement** is signed this 29th day of December, 2021 by:

DocuSigned by:
AD1B5E12DF104A2...

Name and Title: Timothy J. Cruikshank, City Manager

On behalf of: City of Golden Valley

This **Minnesota Opioids State-Subdivision Memorandum of Agreement** is signed this 14 day of December, 2021 by:

Scott O Arneson

Name and Title: Scott Arneson, County Administrator

On behalf of: Goodhue County Board

This **Minnesota Opioids State-Subdivision Memorandum of Agreement** is signed this 21 day of December, 2021 by:

Dale Christy
Dale Christy (Dec 21, 2021 09:37 CST)

Name and Title: Dale Christy, Mayor

On behalf of: City of Grand Rapids

**This Minnesota Opioids State-Subdivision Memorandum of Agreement is signed**

this 31 day of December, 2021 by:



**Name and Title:** Stacy Hennen, Human Services Director

**On behalf of:** Grant County

This **Minnesota Opioids State-Subdivision Memorandum of Agreement** is signed this 21st day of December, 2021 by:

Name and Title: Denise Webster, City Administrator

On behalf of: The City of Ham Lake

This **Minnesota Opioids State-Subdivision Memorandum of Agreement** is signed this ___day of _____, _____ by:

_____

Name and Title: _____

On behalf of: _____

This **Minnesota Opioids State-Subdivision Memorandum of Agreement** is signed this 20 day of December, 2021 by:

Name and Title: Lisa Jetvig, Clerk Treasurer

On behalf of: City of Hawley, MN

CITY OF HAWLEY
P.O. Box 69
Hawley, MN 56549-0069

This **Minnesota Opioids State-Subdivision Memorandum of Agreement** is signed this 21 day of December, 2021 by:



Name and Title: David Hough, County Administrator

On behalf of: Hennepin County

Reviewed for County by
the County Attorney's Office:



Devona Wells
Devona.Wells@hennepin.us
Hennepin County
Assistant Hennepin County Attorney

This **Minnesota Opioids State-Subdivision Memorandum of Agreement** is signed this 22 day of December, 2021 by:

Name and Title: Pete Hyduke, City Administrator

On behalf of: City of Hibbing

This **Minnesota Opioids State-Subdivision Memorandum of Agreement** is signed this 13 day of December, 2021 by:

Name and Title: Jenn Hegna Clerk-Treasurer

On behalf of: City of Hibbing Ford

This **Minnesota Opioids State-Subdivision Memorandum of Agreement** is signed this 21st day of December, 2021 by:

Name and Title: Jason Gadd, Mayor

On behalf of: City of Hopkins

This **Minnesota Opioids State-Subdivision Memorandum of Agreement** is signed this 17th day of December, 2021 by:

Donna Trenus

Name and Title: Donna Trenus - Auditor - Treasurer

On behalf of: Houston County

This **Minnesota Opioids State-Subdivision Memorandum of Agreement** is signed this 14th day of December, 2021 by:

Name and Title: Jeffrey Ross Caldwell, County Administrator

On behalf of: Hubbard County, MN

This **Minnesota Opioids State-Subdivision Memorandum of Agreement** is signed this 8th day of February, 2022 by:

Name and Title: Bryan J. Bear City Administrator

On behalf of: the City of Hugo

This **Minnesota Opioids State-Subdivision Memorandum of Agreement** is signed this 7th day of January, 2022 by:

Name and Title: Gary T. Forcier, Mayor

On behalf of: City of Hutchinson

This **Minnesota Opioids State-Subdivision Memorandum of Agreement** is signed this 13th day of December, 2021 by:

Kristine Lyndon Wilson

Name and Title: Kristine Lyndon Wilson, City Administrator

On behalf of: City of Inver Grove Heights, MN

This **Minnesota Opioids State-Subdivision Memorandum of Agreement** is signed this 15th day of December, 2021 by:

Julia Lines

Name and Title: Julia Lines, Administrator

On behalf of: Isanti County

This **Minnesota Opioids State-Subdivision Memorandum of Agreement** is signed this 16 day of December, 2021 by:



Name and Title: Itasca County Attorney

On behalf of: Itasca County

This **Minnesota Opioids State-Subdivision Memorandum of Agreement** is signed this 21st day of December, 2021 by:

James Eigenberg

Name and Title: James Eigenberg, Board Chair

On behalf of: Jackson County

This **Minnesota Opioids State-Subdivision Memorandum of Agreement** is signed this 22nd day of December, 2021 by:

Name and Title: Barbara McFadden Kanabec County Attorney

On behalf of: Kanabec County

This **Minnesota Opioids State-Subdivision Memorandum of Agreement** is signed this 21 day of December, 2021 by:

Name and Title: Larry T. Kleindl, County Administrator

On behalf of: Kandiyohi County

This **Minnesota Opioids State-Subdivision Memorandum of Agreement** is signed this 14th day of December, 2021 by:

Douglas Henke - Mayor

Name and Title: Douglas Henke, Mayor

On behalf of: City of Kenyon, MN

Mark R. Vahlsing

Name and Title: Mark R. Vahlsing,

City Administrator

On behalf of: City of Kenyon, MN

This **Minnesota Opioids State-Subdivision Memorandum of Agreement** is signed this 21 day of DECEMBER, 2021 by:

Karla K Davis

Name and Title: Karla K Davis Mayor

On behalf of: City of Kimball

This **Minnesota Opioids State-Subdivision Memorandum of Agreement** is signed this 20th day of December, 2021 by:

Name and Title: BRIAN G. BUHMANN, COUNTY ADMINISTRATOR

On behalf of: KITTSON COUNTY

This **Minnesota Opioids State-Subdivision Memorandum of Agreement** is signed this 16 day of December, 2021 by:

_____

Name and Title: Jeffrey S. Nayloy County Attorney

On behalf of: _____

This **Minnesota Opioids State-Subdivision Memorandum of Agreement** is signed this 21st day of December, 2021 by:

Name and Title: Jacob Sieg, County Administrator

On behalf of: Lac qui Parle County, MN

This **Minnesota Opioids State-Subdivision Memorandum of Agreement** is signed this 27th day of December, 2021 by:

Name and Title: Matthew Huddleston

On behalf of: Lake County

This **Minnesota Opioids State-Subdivision Memorandum of Agreement** is signed this 4th day of January, 2022 by:

Name and Title: Charles Cadenhead, Mayor

On behalf of: City of Lake Elmo

This **Minnesota Opioids State-Subdivision Memorandum of Agreement** is signed this 14th day of December, 2021 by:

Lorene Hanson

Name and Title: Lorene Hanson, County Auditor/Treasurer

On behalf of: Lake of the Woods County

This **Minnesota Opioids State-Subdivision Memorandum of Agreement** is signed this 20 day of December, 2021 by:

Name and Title: Justin Miller, City Administrator

On behalf of: City of Lakeville

This **Minnesota Opioids State-Subdivision Memorandum of Agreement** is signed this 14th day of December, 2021 by:

Mary Gaasch

Name and Title: Mayor Mary Gaasch

On behalf of: City of Lauderdale, Minnesota

This **Minnesota Opioids State-Subdivision Memorandum of Agreement** is signed this 14th day of December, 2021 by:

Name and Title: Joseph P. Martin, County Administrator

On behalf of: Le Sueur County

This **Minnesota Opioids State-Subdivision Memorandum of Agreement** is signed this 21st day of December, 2021 by:

Name and Title: Lincoln County Commissioner

On behalf of: Lincoln County

This **Minnesota Opioids State-Subdivision Memorandum of Agreement** is signed this 15 day of DECEMBER, 2021 by:

Name and Title: CHRISTOPHER HEINEMAN, CITY ADMINISTRATOR

On behalf of: CITY of LITTLE CANADA

This **Minnesota Opioids State-Subdivision Memorandum of Agreement** is signed this 9th day of December, 2021 by:

Loren Stomberg

Name and Title: Loren Stomberg, Admin.

On behalf of: Lyon County Minnesota

This **Minnesota Opioids State-Subdivision Memorandum of Agreement** is signed this 14th day of DECEMBER, 2021 by:

Name and Title: CJ HOLL, COUNTY ADMINISTRATOR

On behalf of: MAHNOMEN COUNTY

This **Minnesota Opioids State-Subdivision Memorandum of Agreement** is signed this _13th_day of _December_, _2021_ by:

Susan MH Arntz_____

Name and Title: _Susan MH Arntz, City Manager___

On behalf of: _City of Mankato, MN_____

This **Minnesota Opioids State-Subdivision Memorandum of Agreement** is signed this 13th day of December, 2021 by:

Name and Title: Chuck Bradford, Mayor

On behalf of: City of Mantorville, MN

Name and Title: Shirley Buecksler

City Clerk-Treasurer

On behalf of: City of Mantorville, MN

This **Minnesota Opioids State-Subdivision Memorandum of Agreement** is signed this 6th day of January, 2022 by:



Name and Title: **Justin L. Templin, City Attorney**

On behalf of: **City of Maple Grove**

This **Minnesota Opioids State-Subdivision Memorandum of Agreement** is signed this 30st day of December, 2021 by:

Debora Geyen

Name and Title: Debora Geyen acting Mayor

On behalf of: City of Maple Lake

This **Minnesota Opioids State-Subdivision Memorandum of Agreement** is signed this 22 day of December, 2021 by:



Name and Title: Ellen Faulseth, Finance Director

On behalf of: City of Maplewood, MN

This **Minnesota Opioids State-Subdivision Memorandum of Agreement** is signed this 14 day of December, 2021 by:

Name and Title: James Marshall, Director of Public Safety

On behalf of: City of Marshall

This **Minnesota Opioids State-Subdivision Memorandum of Agreement** is signed this 22 day of December, 2022 by:

Scott Peters

Name and Title: Auditor/Treasurer / Scott Peters

On behalf of: Marshall County

This **Minnesota Opioids State-Subdivision Memorandum of Agreement** is signed this 9 day of [illegible] by:

[signature]

Name and Title: Scott Higgins, County Commissioner

On behalf of: County of Anoka, MN

This **Minnesota Opioids State-Subdivision Memorandum of Agreement** is signed this 21st day of December, 2021 by:

Name and Title: Michael Junge, McLeod County Attorney

On behalf of: McLeod County, Minnesota

This **Minnesota Opioids State-Subdivision Memorandum of Agreement** is signed this 21st day of Dec., 2021 by:

Scott Johnson

Name and Title: Scott Johnson, City Administrator

On behalf of: Medina

This **Minnesota Opioids State-Subdivision Memorandum of Agreement** is signed this 22nd day of December, 2021 by:



Name and Title: Andrew Letson, County Administrator

On behalf of: Meeker County

This **Minnesota Opioids State-Subdivision Memorandum of Agreement** is signed this 22 day of December, 2021 by:

Stephanie Levine

Name and Title: Stephanie Levine, Mayor

On behalf of: City of Mendota Heights

This **Minnesota Opioids State-Subdivision Memorandum of Agreement** is signed this ___day of _____, _____ by:

Dillon Hayes

Name and Title: _____

On behalf of: _____

This **Minnesota Opioids State-Subdivision Memorandum of Agreement** is signed this _17__day of _December_, 2021_____ by:

_____

Name and Title: _Gregory P. Sautter, Assistant City Attorney_

On behalf of: City of Minneapolis

This **Minnesota Opioids State-Subdivision Memorandum of Agreement** is signed this 4 day of JANUARY, 2022 by:

Name and Title: JANE HARDWICK, EXECUTIVE DIRECTOR

On behalf of: MINNESOTA PRAIRIE COUNCY ALLIANCE

This **Minnesota Opioids State-Subdivision Memorandum of Agreement** is signed this 20th day of December, 2021 by:



Name and title: Mike Funk, Acting City Manager

On behalf of: City of Minnetonka

This **Minnesota Opioids State-Subdivision Memorandum of Agreement** is signed this 16TH day of DEC, 2021 by:

Name and Title: JACI LINDSTROM MAYOR

On behalf of: CITY OF MINNETONKA BEACH

This **Minnesota Opioids State-Subdivision Memorandum of Agreement** is signed this 4 day of JANUARY, 2022 by:

Name and Title: JANE HARDWICK, EXECUTIVE DIRECTOR

On behalf of: MINNESOTA PRAIRIE COUNCY ALLIANCE

This **Minnesota Opioids State-Subdivision Memorandum of Agreement** is signed this 4 day of January, 2022 by:

Name and Title: Rachel Leonard, City Administrator

On behalf of: City of Monticello

This **Minnesota Opioids State-Subdivision Memorandum of Agreement** is signed this 13th day of December, 2021 by:

Robert W. Moynagh III

Name and Title: Robert W. Moynagh III - Mayor

On behalf of: City of Montrose

This **Minnesota Opioids State-Subdivision Memorandum of Agreement** is signed this 15th day of December, 2021 by:

Name and Title: Shelly Carlson, Mayor

On behalf of: City of Moorhead

This **Minnesota Opioids Stata-Subdivision Memorandum of Agreement** is signed this 15th day of December 2021 by:

Name and Title: Dan Mahli, City Manager

On behalf of: City of Moorhead

This **Minnesota Opioids State-Subdivision Memorandum of Agreement** is signed this 21 day of DECEMBER, 2021 by:

Name and Title: MATTHEW R. LEBLANC, ADMINISTRATOR

On behalf of: MORRISON COUNTY

This **Minnesota Opioids State-Subdivision Memorandum of Agreement** is signed this 20 day of December, 2021 by:

_____

Name and Title: Kyle Zikmund City Administrator

On behalf of: City of Mounds View

This **Minnesota Opioids State-Subdivision Memorandum of Agreement** is signed this 14th day of December, 2021 by:

Name and Title: Polly Glynn, Mower County Board Chair

On behalf of: Mower County

This **Minnesota Opioids State-Subdivision Memorandum of Agreement** is signed this 15th day of December, 2021 by:

Thomas Burke

Name and Title: Thomas Burke County Administrator

On behalf of: Murray County

This **Minnesota Opioids State-Subdivision Memorandum of Agreement** is signed this 22nd day of DECEMBER, 2021 by:

Name and Title: Todd Evavold, Mayor

On behalf of: City of Nerstrand, MN

Name and Title: Dana Jans, City Clerk

On behalf of: City of Nerstrand, MN

This **Minnesota Opioids State-Subdivision Memorandum of Agreement** is signed this 7 day of January, 2022 by:

Name and Title: Kirk McDonald, City Manager

On behalf of: City of New Hope

This **Minnesota Opioids State-Subdivision Memorandum of Agreement** is signed this 23rd day of December, 2021 by:



Name and Title: Anthony S. Paetznick, Director of Public Safety

On behalf of: City of New Brighton

This **Minnesota Opioids State-Subdivision Memorandum of Agreement** is signed this 29th day of December 2021 by:

Name and Title: Duane J. Jirik, Mayor

On behalf of: City of New Prague, MN

Name and Title: Joshua M. Tetzlaff,

City Administrator

On behalf of: City of New Prague, MN

This **Minnesota Opioids State-Subdivision Memorandum of Agreement** is signed this 28 day of December, 2021 by:



Name and Title: Chris Dalton, City Manager

On behalf of: City of New Ulm

This **Minnesota Opioids State-Subdivision Memorandum of Agreement** is signed this 15 day of December, 2021 by:



Name and Title: Michelle Zehnder Fischer, County Attorney

On behalf of: Nicollet County

This **Minnesota Opioids State-Subdivision Memorandum of Agreement** is signed this 23rd day of December, 2021 by:

Name and Title: Bruce Heitkamp, Administrator

On behalf of: Nobles County

This **Minnesota Opioids State-Subdivision Memorandum of Agreement** is signed this 15th day of December, 2021 by:

Renae Fry

Name and Title: Renae Fry, City Administrator

On behalf of: City of North Branch

This **Minnesota Opioids State-Subdivision Memorandum of Agreement** is signed this 16th day of December, 2021 by:

JC B

Name and Title: James Bma, County Attorney

On behalf of: Norman County

This **Minnesota Opioids State-Subdivision Memorandum of Agreement** is signed this 21st day of December, 2021 by:

Name and Title: KEVIN McCANN, FINANCE DIRECTOR

On behalf of: CITY OF NORTH MANKATO

This **Minnesota Opioids State-Subdivision Memorandum of Agreement** is signed this 4th day of December, 2024 by:

Brian Frandle

Name and Title: Brian Frandle / Interim City Manager

On behalf of: City of North St. Paul

This **Minnesota Opioids State-Subdivision Memorandum of Agreement** is signed this 14th day of December, 2021 by:

Rhonda Pownell

Name and Title: Rhonda Pownell, Mayor

On behalf of: City of Northfield

This **Minnesota Opioids State-Subdivision Memorandum of Agreement** is signed this 12 day of January 2020 by:

Name and Title: Jeffrey M. Pilon, Mayor

On behalf of: City of Nowthen

This **Minnesota Opioids State-Subdivision Memorandum of Agreement** is signed this 20 day of January, 2022 by:

Mary McComber

Name and Title: MARY McCOMBER, MAYOR

On behalf of: CITY OF OAK PARK HEIGHTS

This **Minnesota Opioids State-Subdivision Memorandum of Agreement** is signed this 20 day of December, 2021 by:

Name and Title: Paul Reinke

On behalf of: City of Oakdale

This **Minnesota Opioids State-Subdivision Memorandum of Agreement** is signed this 20th day of December, 2021 by:



Name and Title: Heidi Welsch, Olmsted County Administrator

On behalf of: Olmsted County

This **Minnesota Opioids State-Subdivision Memorandum of Agreement** is signed this 21st day of December 2021 by:

Name and Title: Charleen Grossman Clerk/Adm.

On behalf of: City of Otsego

This **Minnesota Opioids State-Subdivision Memorandum of Agreement** is signed this 14 day of December, 2021 by:

Name and Title: Riley Grams, City Administrator

On behalf of: City of Ossco, MN

This **Minnesota Opioids State-Subdivision Memorandum of Agreement** is signed this 15 day of DECEMBER, 2021 by:

Name and Title: ADAM FLAHERTY, CITY ADMINISTRATOR

On behalf of: CITY OF OTSEGO

This **Minnesota Opioids State-Subdivision Memorandum of Agreement** is signed this

16th day of December, 2021 by:

Nicole Hansen

Name and Title: Nicole Hansen, County Administrator

On behalf of: Otter Tail County

This **Minnesota Opioids State-Subdivision Memorandum of Agreement** is signed this 21 day of December, 2021 by:

Kris M Busse

Name and Title: Kris M. Busse, City Administrator

On behalf of: The City of Owatonna MN

This **Minnesota Opioids State-Subdivision Memorandum of Agreement** is signed this 15 day of December, 2021 by:

Name and Title: Kevin Erickson, County Coordinator

On behalf of: Kennington County, MN

This **Minnesota Opioids State-Subdivision Memorandum of Agreement** is signed this 21 day of December, 2021 by:

Name and Title: David J. Minke

On behalf of: County of Pine, Minnesota

This **Minnesota Opioids State-Subdivision Memorandum of Agreement** is signed this 14th day of December, 2021 by:

Steve Ewing

Name and Title: Steve Ewing County Administrator

On behalf of: Pipestone County

This **Minnesota Opioids State-Subdivision Memorandum of Agreement** is signed this 15 day of December, 2021 by:

Jodi M Gallup

Name and Title: Jodi M. Gallup, City Clerk

On behalf of: City of Plymouth, MN

This **Minnesota Opioids State-Subdivision Memorandum of Agreement** is signed this 20th day of Dec., 2021 by:

Name and Title: Greg Widseth, Polk County Atty.

On behalf of: Polk County, Minnesota

This **Minnesota Opioids State-Subdivision Memorandum of Agreement** is signed this 13th day of December, 2021 by:

Name and Title: Kersten Kappmeyer, Pope County Administrator

On behalf of: Pope County, Minnesota

This **Minnesota Opioids State-Subdivision Memorandum of Agreement** is signed this 7 day of January, 2022 by:

Jason Wedel

Name and Title: Jason Wedel, City Manager

On behalf of: City of Prior Lake

This **Minnesota Opioids State-Subdivision Memorandum of Agreement** is signed this 20th day of December, 2021 by:

Name and Title: Jess Rich, City Administrator

On behalf of: City of Proctor

This **Minnesota Opioids State-Subdivision Memorandum of Agreement** is signed this 17th day of December, 2021 by:

Name and Title: Kurtis G. Ulrich, City Administrator

On behalf of: City of Ramsey, MN

This **Minnesota Opioids State-Subdivision Memorandum of Agreement** is signed this 15th day of December, 2021 by:

Ryan T. O'Connor

Name and Title: Ryan T. O'Connor, County Manager

On behalf of: Ramsey County

This **Minnesota Opioids State-Subdivision Memorandum of Agreement** is signed this 28 day of DECEMBER, 2021 by:

Name and Title: ROBERT SCHMITZ, AUDITOR

On behalf of: RED LAKE COUNTY

This **Minnesota Opioids State-Subdivision Memorandum of Agreement** is signed this 29 day of December, 2021 by:

Donna Kay Kuhlmann

Name and Title: City Council Administrator

On behalf of: City of Red Wing

This **Minnesota Opioids State-Subdivision Memorandum of Agreement** is signed this 20 day of December, 2021 by:

Name and Title: Vicki Knobloch- Kletscher, County Administrator

On behalf of: Redwood County

This **Minnesota Opioids State-Subdivision Memorandum of Agreement** is signed this 21 day of Dec, 2021 by:

Bob Fox

Name and Title: Bob Fox, County Board Chair

On behalf of: Renville County

This **Minnesota Opioids State-Subdivision Memorandum of Agreement** is signed this 15th day of December, 2021 by:

John L. Fossum

Name and Title: John Fossum, Rice County Attorney

On behalf of: Rice County

This **Minnesota Opioids State-Subdivision Memorandum of Agreement** is signed this 14th day of December, 2021 by:

Maria Regan Gonzalez

Name and Title: Maria Regan Gonzalez, Mayor

On behalf of: City of Richfield

This **Minnesota Opioids State-Subdivision Memorandum of Agreement** is signed this 21st day of December, 2021 by:

William A. Blonigan, Mayor

Marcia Glick, City Manager

On behalf of: City of Robbinsdale, MN

This **Minnesota Opioids State-Subdivision Memorandum of Agreement** is signed this 30th day of December, 2021 by:

Name and Title: Michael Spindler-Krage, City Attorney

On behalf of: City of Rochester

This **Minnesota Opioids State-Subdivision Memorandum of Agreement** is signed this 14 day of December, 2021 by:

Name and Title: Kyle J. Oldre Administrator

On behalf of: Rock County MN

This **Minnesota Opioids State-Subdivision Memorandum of Agreement** is signed this _23__day of __March_, __2022____ by:

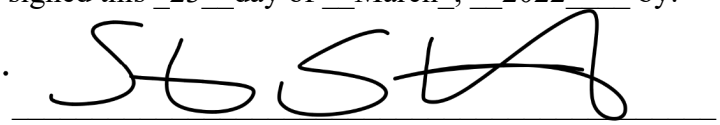

Name and Title: _Steve Stahmer, City Administrator_

On behalf of: _City of Rogers_____

This **Minnesota Opioids State-Subdivision Memorandum of Agreement** is signed this 3rd day of January, 2022 by:

Dan Fabian

Name and Title: Dan Fabian - Mayor

On behalf of: City of Roseau

This **Minnesota Opioids State-Subdivision Memorandum of Agreement** is signed this 20th day of December 2021 by:

Name and Title: Kristy Kjos, County Attorney

On behalf of: Roseau County

This **Minnesota Opioids State-Subdivision Memorandum of Agreement** is signed this 23rd day of December , 2021 by:

_____

Name and Title: Patrick Trudgeon, City Manager

On behalf of: City of Roseville

This **Minnesota Opioids State-Subdivision Memorandum of Agreement** is signed this 21st day of December, 2021 by:

Name and Title: Dennis Overland, Mayor

On behalf of: The City of Rushford Village

This **Minnesota Opioids State-Subdivision Memorandum of Agreement** is signed this 15 day of December 2021 by:

Marie Grant - Clerk

Name and Title: Acting Mayor (Mark Kerkaert Acting Mayor)

On behalf of: City of Russell

This **Minnesota Opioids State-Subdivision Memorandum of Agreement** is signed this 13 day of December, 2021 by:

Name and Title: Ryan Fitzthum, Mayor

On behalf of: City of Sartell

This **Minnesota Opioids State-Subdivision Memorandum of Agreement** is signed this 9 day of MAY, 2022 by:

Name and Title: Ross Olson, City Administrator

On behalf of: City of Sauk Rapids

This **Minnesota Opioids State-Subdivision Memorandum of Agreement** is signed this 20 day of December, 2021 by:

Janet Williams

Name and Title: Janet Williams, Mayor

On behalf of: City of Savage

This **Minnesota Opioids State-Subdivision Memorandum of Agreement** is signed this 21 day of December, 2021 by:

Kenneth J Cammilleri

Name and Title: Kenneth Cammilleri, City Administrator

On behalf of: City of Scandia

This **Minnesota Opioids State-Subdivision Memorandum of Agreement** is signed this 16 day of December, 2021 by:



Name and Title: Ron Hocevar, Scott County Attorney

On behalf of: Scott County.

This **Minnesota Opioids State-Subdivision Memorandum of Agreement** is signed this 23 day of Dec, 2021 by:



Name and Title: William H. Reynolds
City Administrator
City of Shakopee, MN

On behalf of: _____

This **Minnesota Opioids State-Subdivision Memorandum of Agreement** is signed this 21st day of December, 2021 by:

Name and Title: Bruce A. Messelt, Administrator

On behalf of: Sherburne County MN

SHERBURNE COUNTY ADMINISTRATOR OFFICIAL SEAL

This **Minnesota Opioids State-Subdivision Memorandum of Agreement** is signed this 20th day of December, 2021 by:

Brad Martens

Name and Title: Brad Martens City Manager

On behalf of: City of Shoreview, MN

This **Minnesota Opioids State-Subdivision Memorandum of Agreement** is signed this 13 day of DECEMBER, 2021 by:

Name and Title: JOHN P. GLISZINSKI
COUNTY ADMINISTRATOR

On behalf of: SIBLEY COUNTY

This **Minnesota Opioids State-Subdivision Memorandum of Agreement** is signed this 30 day of December, 2021 by:

Name and Title: Wade LeBlanc, Mayor

On behalf of: City of Silver Bay

This **Minnesota Opioids State-Subdivision Memorandum of Agreement** is signed this 24th day of March, 2022 by:

Name and Title: Joel R. Hansen, City Administrator

On behalf of: City of South St. Paul

This **Minnesota Opioids State-Subdivision Memorandum of Agreement** is signed this 14th day of January, 2022 by:

Name and Title: Daniel R. Buckholtz, City Administrator

On behalf of: City of Spring Lake Park

This **Minnesota Opioids State-Subdivision Memorandum of Agreement** is signed this 11th day of January, 2022 by:



Name and Title: Charlie Yunker, City Manager

On behalf of: The City of St. Anthony Village

This **Minnesota Opioids State-Subdivision Memorandum of Agreement** is signed this 10 day of January, 2022 by:

Dave Kleis

Name and Title: Dave Kleis, Mayor

On behalf of: City of St. Cloud, MN

**SIGNATURE PAGE FOR ST. LOUIS COUNTY, MINNESOTA**

**ST. LOUIS COUNTY**

Mike Jugovich
Chair of the St. Louis County Board of Commissioners

Dated: 12-21-21

Nancy Nilsen
Nancy Nilsen
St. Louis County Auditor

Dated: 12/21/21

APPROVED AS TO FORM AND EXECUTION:

Nick D. Campanario
Assistant County Attorney – Civil Division Head

Dated: December 21, 2021

DAMION No. 2021-015090

This **Minnesota Opioids State-Subdivision Memorandum of Agreement** is signed this 15th day of December, 2021 by:

Kim Keller

Name and Title: Kim Keller, City Manager

On behalf of: City of St. Louis Park

This **Minnesota Opioids State-Subdivision Memorandum of Agreement** is signed this 28th day of December, 2021 by:

Steven Bot

Name and Title: Steven Bot, St. Michael City Administrator

On behalf of: The City of St. Michael, Minnesota

**This Minnesota Opioids State-Subdivision Memorandum of Agreement is signed**

**this** 30 **day of** December, 2021 **by:**

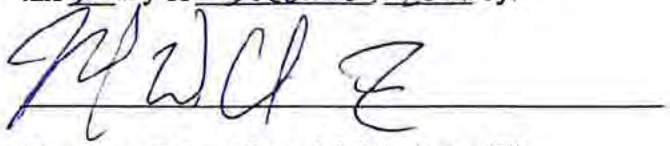

**Name and Title:** Mayor Melvin Carter III

**On behalf of:** City of Saint Paul

This **Minnesota Opioids State-Subdivision Memorandum of Agreement** is signed this 21 day of December, 2021 by:

Name and Title: Kevin Walsh, City Administrator

On behalf of: City of St. Paul Park

This **Minnesota Opioids State-Subdivision Memorandum of Agreement** is signed this 11 day of January, 2022 by:

Name and Title: Todd Prafke City Administrator

On behalf of: City Saint Peter

This **Minnesota Opioids State-Subdivision Memorandum of Agreement** is signed this 14th day of December, 2021, by:

Name and Title: Michael Williams, County Administrator

On behalf of: Stearns County, Minnesota

This **Minnesota Opioids State-Subdivision Memorandum of Agreement** is signed this 15th day of December, 2021 by:

Name and Title: Scott Golberg, Administrator

On behalf of: Steele County

This **Minnesota Opioids State-Subdivision Memorandum of Agreement** is signed this 21st day of December, 2021 by:

Name and Title: Rebecca Young - County Administrator & Board Clerk

On behalf of: Stevens County

This **Minnesota Opioids State-Subdivision Memorandum of Agreement** is signed this 18 day of January, 2022 by:



Name and Title: Ted Kozlowski, Mayor

On behalf of: City of Stillwater

This **Minnesota Opioids State-Subdivision Memorandum of Agreement** is signed this 21 day of December, 2021 by:

Joe Fox

Name and Title: Joe Fox Chairman

On behalf of: Swift County

This **Minnesota Opioids State-Subdivision Memorandum of Agreement** is signed this 22 day of December, 2021 by:



Name and Title: Chris Pelzer, County Coordinator

On behalf of: Todd County Board of Commissioners

This **Minnesota Opioids State-Subdivision Memorandum of Agreement** is signed this 15 day of December, 2021 by:



Name and Title: Adam Jennings, Mayor

On behalf of: City of Tonka Bay

This **Minnesota Opioids State-Subdivision Memorandum of Agreement** is signed this 14 day of December 2021 by:

Scott Schmidt

Name and Title: Pro-Tem Mayor

On behalf of: City of Tracy

This **Minnesota Opioids State-Subdivision Memorandum of Agreement** is signed this 14th day of December, 2021 by:

Lisa Zahl

Name and Title: Lisa Zahl, HR Director/County Coordinator

On behalf of: Traverse County

This **Minnesota Opioids State-Subdivision Memorandum of Agreement** is signed this 21 day of December, 2021 by:

Name and Title: Kevin Watson, City Administrator

On behalf of: City of Vadnais Heights

This **Minnesota Opioids State-Subdivision Memorandum of Agreement** is signed this 13 day of December, 2021 by:

Name and Title: Melissa Current City Clerk/Treasurer

On behalf of: City of Verndale

This **Minnesota Opioids State-Subdivision Memorandum of Agreement** is signed this 27 day of JUNE, 2022 by:

Dana Hardie

Name and Title: Dana Hardie, City Manager

On behalf of: The City of Victoria, Minn.

This **Minnesota Opioids State-Subdivision Memorandum of Agreement** is signed this 15th day of December, 2021 by:

Name and Title: Michael Plante, County Administrator

On behalf of: Watasha County

This **Minnesota Opioids State-Subdivision Memorandum of Agreement** is signed this ___day of _____, _____ by:



_____

Name and Title: _____

On behalf of: _____

This **Minnesota Opioids State-Subdivision Memorandum of Agreement** is signed this 14th day of December, 2021 by:

Sheldon Monsen

Name and Title: Sheldon Monsen, chairman

On behalf of: Wadena County

This **Minnesota Opioids State-Subdivision Memorandum of Agreement** is signed this 13th day of December, 2021 by:

K Roesch

Name and Title: Karrie Roesch lein, City clerk / Treasurer

On behalf of: City of Wahkon

DocuSign Envelope ID: D9F0DBE7-A275-4383-925C-51A76A15129B

This **Minnesota Opioids State-Subdivision Memorandum of Agreement** is signed this 21 day of December, 2021 by:

Kevin Corbid
_____

Name and Title: Kevin Corbid, County Administrator

On behalf of: Washington County

This **Minnesota Opioids State-Subdivision Memorandum of Agreement** is signed this 9th day of December, 2021 by:

Name and Title: Kelly Pawlina Auditor/Treasurer

On behalf of: Watonwan County

This **Minnesota Opioids State-Subdivision Memorandum of Agreement** is signed this 14th day of December, 2021 by:

Name and Title: Constance D Holmes, Mayor

On behalf of: City of Waverly

This **Minnesota Opioids State-Subdivision Memorandum of Agreement** is signed this 16th day of December, 2021 by:

Name and Title: Jeffrey E. McCool, Mayor

On behalf of: City of West Concord

This **Minnesota Opioids State-Subdivision Memorandum of Agreement** is signed this 10th day of January, 2022 by:

Name and Title: Nathan Burkett, City Manager

On behalf of: City of West St. Paul, MN

This **Minnesota Opioids State-Subdivision Memorandum of Agreement** is signed this 29th day of December, 2021 by:



Name and Title: City Manager

On behalf of: City of White Bear Lake

This **Minnesota Opioids State-Subdivision Memorandum of Agreement** is signed this 20th day of December, 2021 by:

Name and Title: Patrick Christopherson - Clerk/Treasurer

On behalf of: White Bear Township

This **Minnesota Opioids State-Subdivision Memorandum of Agreement** is signed this 14th day of December, 2021 by:

Janelle Krump

Name and Title: Janelle Krump, Auditor-Treasurer

On behalf of: Wilkin County, Minnesota

This **Minnesota Opioids State-Subdivision Memorandum of Agreement** is signed this 20th day of December 2024 by:

Leslie M Valiant

Name and Title: Leslie M. Valiant City Administrator

On behalf of: City of Willmar

This **Minnesota Opioids State-Subdivision Memorandum of Agreement** is signed this 14 day of December, 2021 by:

Name and Title: Mayor Scott Robertson

On behalf of: City of Winnebago

This **Minnesota Opioids State-Subdivision Memorandum of Agreement** is signed this 20th day of December, 2021 by:

Name and Title: Scott D. Sherman, Mayor

On behalf of: City of Winona

DocuSign Envelope ID: 82B33AA1-5D8E-4523-B02E-7A6CB2BE3CF7

This **Minnesota Opioids State-Subdivision Memorandum of Agreement** is signed this ___day of December 28, 2021 | 3:50 PM PST, _____ by:

DocuSigned by:
Marcia L. Ward
5DC490C6465F4D6...

Name and Title: Marcia L. Ward Winona County Commissioner

On behalf of: _____

This **Minnesota Opioids State-Subdivision Memorandum of Agreement** is signed this 21st day of December, 2021 by:

Name and Title: Adam Birkholz, City Administrator

On behalf of: The City of Winsted

This **Minnesota Opioids State-Subdivision Memorandum of Agreement** is signed this 20th day of December, 2021 by:

**City of Woodbury**

Anne W. Burt, Mayor — Date: 12/16/21

Clinton P. Gridley, City Administrator — Date: 12/20/21

**Approved as to Form**

Mary D. Tietjen
City Attorney — Date: 12-14-21

This **Minnesota Opioids State-Subdivision Memorandum of Agreement** is signed this 12th day of January, 2022 by:

Mike Kuhle

Name and Title: Mike Kuhle, Mayor

On behalf of: City of Worthington, MN

Mindy Eggers

Mindy Eggers, Clerk

This **Minnesota Opioids State-Subdivision Memorandum of Agreement** is signed this 21st day of December, 2021 by:

Lee Kelly

Name and Title: Lee Kelly, County Administrator

On behalf of: Wright County, MN

This **Minnesota Opioids State-Subdivision Memorandum of Agreement** is signed this 14th day of December, 2021 by:

Name and Title: Gary Johnson, Board Chair

On behalf of: Yellow Medicine County

# EXHIBIT A

## List of Opioid Remediation Uses

Settlement fund recipients shall choose from among abatement strategies, including but not limited to those listed in this Exhibit. The programs and strategies listed in this Exhibit are not exclusive, and fund recipients shall have flexibility to modify their abatement approach as needed and as new uses are discovered.

| PART ONE: TREATMENT |
|---|

## A. TREAT OPIOID USE DISORDER (OUD)

Support treatment of Opioid Use Disorder ("*OUD*") and any co-occurring Substance Use Disorder or Mental Health ("*SUD/MH*") conditions through evidence-based or evidence-informed programs[5] or strategies that may include, but are not limited to, those that:[6]

1. Expand availability of treatment for OUD and any co-occurring SUD/MH conditions, including all forms of Medication for Opioid Use Disorder ("MOUD")[7] approved by the U.S. Food and Drug Administration.

2. Support and reimburse evidence-based services that adhere to the American Society of Addiction Medicine ("*ASAM*") continuum of care for OUD and any co-occurring SUD/MH conditions.

3. Expand telehealth to increase access to treatment for OUD and any co-occurring SUD/MH conditions, including MOUD, as well as counseling, psychiatric support, and other treatment and recovery support services.

4. Improve oversight of Opioid Treatment Programs ("*OTPs*") to assure evidence-based or evidence-informed practices such as adequate methadone dosing and low threshold approaches to treatment.

---

[5] Use of the terms "evidence-based," "evidence-informed," or "best practices" shall not limit the ability of recipients to fund innovative services or those built on culturally specific needs. Rather, recipients are encouraged to support culturally appropriate services and programs for persons with OUD and any co-occurring SUD/MH conditions.

[6] As used in this Exhibit, words like "expand," "fund," "provide" or the like shall not indicate a preference for new or existing programs.

[7] Historically, pharmacological treatment for opioid use disorder was referred to as "Medication-Assisted Treatment" ("MAT"). It has recently been determined that the better term is "Medication for Opioid Use Disorder" ("MOUD"). This Exhibit will use "MOUD" going forward. Use of the term MOUD is not intended to and shall in no way limit abatement programs or strategies now or into the future as new strategies and terminology evolve.

5. Support mobile intervention, treatment, and recovery services, offered by qualified professionals and service providers, such as peer recovery coaches, for persons with OUD and any co-occurring SUD/MH conditions and for persons who have experienced an opioid overdose.

6. Provide treatment of trauma for individuals with OUD (*e.g.*, violence, sexual assault, human trafficking, or adverse childhood experiences) and family members (*e.g.*, surviving family members after an overdose or overdose fatality), and training of health care personnel to identify and address such trauma.

7. Support detoxification (detox) and withdrawal management services for people with OUD and any co-occurring SUD/MH conditions, including but not limited to medical detox, referral to treatment, or connections to other services or supports.

8. Provide training on MOUD for health care providers, first responders, students, or other supporting professionals, such as peer recovery coaches or recovery outreach specialists, including telementoring to assist community-based providers in rural or underserved areas.

9. Support workforce development for addiction professionals who work with persons with OUD and any co-occurring SUD/MH or mental health conditions.

10. Offer fellowships for addiction medicine specialists for direct patient care, instructors, and clinical research for treatments.

11. Offer scholarships and supports for certified addiction counselors, licensed alcohol and drug counselors, licensed clinical social workers, licensed mental health counselors, and other mental and behavioral health practitioners or workers, including peer recovery coaches, peer recovery supports, and treatment coordinators, involved in addressing OUD and any co-occurring SUD/MH or mental health conditions, including, but not limited to, training, scholarships, fellowships, loan repayment programs, continuing education, licensing fees, or other incentives for providers to work in rural or underserved areas.

12. Provide funding and training for clinicians to obtain a waiver under the federal Drug Addiction Treatment Act of 2000 ("*DATA 2000*") to prescribe MOUD for OUD, and provide technical assistance and professional support to clinicians who have obtained a DATA 2000 waiver.

13. Dissemination of web-based training curricula, such as the American Academy of Addiction Psychiatry's Provider Clinical Support Service–Opioids web-based training curriculum and motivational interviewing.

14. Develop and disseminate new curricula, such as the American Academy of Addiction Psychiatry's Provider Clinical Support Service for Medication–Assisted Treatment.

## B. SUPPORT PEOPLE IN TREATMENT AND RECOVERY

Support people in recovery from OUD and any co-occurring SUD/MH conditions through evidence-based or evidence-informed programs or strategies that may include, but are not limited to, the programs or strategies that:

1. Provide comprehensive wrap-around services to individuals with OUD and any co-occurring SUD/MH conditions, including housing, transportation, education, job placement, job training, or childcare.

2. Provide the full continuum of care of treatment and recovery services for OUD and any co-occurring SUD/MH conditions, including supportive housing, peer support services and counseling, community navigators, case management, and connections to community-based services.

3. Provide counseling, peer-support, recovery case management and residential treatment with access to medications for those who need it to persons with OUD and any co-occurring SUD/MH conditions.

4. Provide access to housing for people with OUD and any co-occurring SUD/MH conditions, including supportive housing, recovery housing, housing assistance programs, training for housing providers, or recovery housing programs that allow or integrate FDA-approved medication with other support services.

5. Provide community support services, including social and legal services, to assist in deinstitutionalizing persons with OUD and any co-occurring SUD/MH conditions.

6. Support or expand peer-recovery centers, which may include support groups, social events, computer access, or other services for persons with OUD and any co-occurring SUD/MH conditions.

7. Provide or support transportation to treatment or recovery programs or services for persons with OUD and any co-occurring SUD/MH conditions.

8. Provide employment training or educational services for persons in treatment for or recovery from OUD and any co-occurring SUD/MH conditions.

9. Identify successful recovery programs such as physician, pilot, and college recovery programs, and provide support and technical assistance to increase the number and capacity of high-quality programs to help those in recovery.

10. Engage non-profits, faith-based communities, and community coalitions to support people in treatment and recovery and to support family members in their efforts to support the person with OUD in the family.

11. Provide training and development of procedures for government staff to appropriately interact and provide social and other services to individuals with or in recovery from OUD, including reducing stigma.

12. Support stigma reduction efforts regarding treatment and support for persons with OUD, including reducing the stigma on effective treatment.

13. Create or support culturally appropriate services and programs for persons with OUD and any co-occurring SUD/MH conditions, including but not limited to new Americans, African Americans, and American Indians.

14. Create and/or support recovery high schools.

15. Hire or train behavioral health workers to provide or expand any of the services or supports listed above.

## C. CONNECT PEOPLE WHO NEED HELP TO THE HELP THEY NEED (CONNECTIONS TO CARE)

Provide connections to care for people who have—or are at risk of developing—OUD and any co-occurring SUD/MH conditions through evidence-based or evidence-informed programs or strategies that may include, but are not limited to, those that:

1. Ensure that health care providers are screening for OUD and other risk factors and know how to appropriately counsel and treat (or refer if necessary) a patient for OUD treatment.

2. Fund Screening, Brief Intervention and Referral to Treatment ("SBIRT") programs to reduce the transition from use to disorders, including SBIRT services to pregnant women who are uninsured or not eligible for Medicaid.

3. Provide training and long-term implementation of SBIRT in key systems (health, schools, colleges, criminal justice, and probation), with a focus on youth and young adults when transition from misuse to opioid disorder is common.

4. Purchase automated versions of SBIRT and support ongoing costs of the technology.

5. Expand services such as navigators and on-call teams to begin MOUD in hospital emergency departments.

6. Provide training for emergency room personnel treating opioid overdose patients on post-discharge planning, including community referrals for MOUD, recovery case management or support services.

7. Support hospital programs that transition persons with OUD and any co-occurring SUD/MH conditions, or persons who have experienced an opioid overdose, into clinically appropriate follow-up care through a bridge clinic or similar approach.

8. Support crisis stabilization centers that serve as an alternative to hospital emergency departments for persons with OUD and any co-occurring SUD/MH conditions or persons that have experienced an opioid overdose.

9. Support the work of Emergency Medical Systems, including peer support specialists, to connect individuals to treatment or other appropriate services following an opioid overdose or other opioid-related adverse event.

10. Provide funding for peer support specialists or recovery coaches in emergency departments, detox facilities, recovery centers, recovery housing, or similar settings; offer services, supports, or connections to care to persons with OUD and any co-occurring SUD/MH conditions or to persons who have experienced an opioid overdose.

11. Expand warm hand-off services to transition to recovery services.

12. Create or support school-based contacts that parents can engage with to seek immediate treatment services for their child; and support prevention, intervention, treatment, and recovery programs focused on young people.

13. Develop and support best practices on addressing OUD in the workplace.

14. Support assistance programs for health care providers with OUD.

15. Engage non-profits and the faith community as a system to support outreach for treatment.

16. Support centralized call centers that provide information and connections to appropriate services and supports for persons with OUD and any co-occurring SUD/MH conditions.

## D. ADDRESS THE NEEDS OF CRIMINAL JUSTICE-INVOLVED PERSONS

Address the needs of persons with OUD and any co-occurring SUD/MH conditions who are involved in, are at risk of becoming involved in, or are transitioning out of the criminal justice system through evidence-based or evidence-informed programs or strategies that may include, but are not limited to, those that:

1. Support pre-arrest or pre-arraignment diversion and deflection strategies for persons with OUD and any co-occurring SUD/MH conditions, including established strategies such as:

    1. Self-referral strategies such as the Angel Programs or the Police Assisted Addiction Recovery Initiative ("*PAARI*");

    2. Active outreach strategies such as the Drug Abuse Response Team ("*DART*") model;

3. "Naloxone Plus" strategies, which work to ensure that individuals who have received naloxone to reverse the effects of an overdose are then linked to treatment programs or other appropriate services;

4. Officer prevention strategies, such as the Law Enforcement Assisted Diversion ("*LEAD*") model;

5. Officer intervention strategies such as the Leon County, Florida Adult Civil Citation Network or the Chicago Westside Narcotics Diversion to Treatment Initiative; or

6. Co-responder and/or alternative responder models to address OUD-related 911 calls with greater SUD expertise.

2. Support pre-trial services that connect individuals with OUD and any co-occurring SUD/MH conditions to evidence-informed treatment, including MOUD, and related services.

3. Support treatment and recovery courts that provide evidence-based options for persons with OUD and any co-occurring SUD/MH conditions.

4. Provide evidence-informed treatment, including MOUD, recovery support, harm reduction, or other appropriate services to individuals with OUD and any co-occurring SUD/MH conditions who are incarcerated in jail or prison.

5. Provide evidence-informed treatment, including MOUD, recovery support, harm reduction, or other appropriate services to individuals with OUD and any co-occurring SUD/MH conditions who are leaving jail or prison or have recently left jail or prison, are on probation or parole, are under community corrections supervision, or are in re-entry programs or facilities.

6. Support critical time interventions ("*CTI*"), particularly for individuals living with dual-diagnosis OUD/serious mental illness, and services for individuals who face immediate risks and service needs and risks upon release from correctional settings.

7. Provide training on best practices for addressing the needs of criminal justice-involved persons with OUD and any co-occurring SUD/MH conditions to law enforcement, correctional, or judicial personnel or to providers of treatment, recovery, harm reduction, case management, or other services offered in connection with any of the strategies described in this section.

## E. ADDRESS THE NEEDS OF THE PERINATAL POPULATION, CAREGIVERS, AND FAMILIES, INCLUDING BABIES WITH NEONATAL OPIOID WITHDRAWAL SYNDROME.

Address the needs of the perinatal population and caregivers with OUD and any co-occurring SUD/MH conditions, and the needs of their families, including babies with

neonatal opioid withdrawal syndrome ("*NOWS*"), through evidence-based or evidence-informed programs or strategies that may include, but are not limited to, those that:

1. Support evidence-based or evidence-informed treatment, including MOUD, recovery services and supports, and prevention services for the perinatal population—or individuals who could become pregnant—who have OUD and any co-occurring SUD/MH conditions, and other measures to educate and provide support to caregivers and families affected by Neonatal Opioid Withdrawal Syndrome.

2. Expand comprehensive evidence-based treatment and recovery services, including MOUD, for uninsured individuals with OUD and any co-occurring SUD/MH conditions for up to 12 months postpartum.

3. Provide training for obstetricians or other healthcare personnel who work with the perinatal population and their families regarding treatment of OUD and any co-occurring SUD/MH conditions.

4. Expand comprehensive evidence-based treatment and recovery support for NOWS babies; expand services for better continuum of care with infant-caregiver dyad; and expand long-term treatment and services for medical monitoring of NOWS babies and their caregivers and families.

5. Provide training to health care providers who work with the perinatal population and caregivers on best practices for compliance with federal requirements that children born with NOWS get referred to appropriate services and receive a plan of safe care.

6. Provide child and family supports for caregivers with OUD and any co-occurring SUD/MH conditions, emphasizing the desire to keep families together.

7. Provide enhanced support for children and family members suffering trauma as a result of addiction in the family; and offer trauma-informed behavioral health treatment for adverse childhood events.

8. Offer home-based wrap-around services to persons with OUD and any co-occurring SUD/MH conditions, including, but not limited to, parent skills training.

9. Provide support for Children's Services—Fund additional positions and services, including supportive housing and other residential services, relating to children being removed from the home and/or placed in foster care due to custodial opioid use.

PART TWO: PREVENTION

## F. PREVENT OVER-PRESCRIBING AND ENSURE APPROPRIATE PRESCRIBING AND DISPENSING OF OPIOIDS

Support efforts to prevent over-prescribing and ensure appropriate prescribing and dispensing of opioids through evidence-based or evidence-informed programs or strategies that may include, but are not limited to, the following:

1. Funding medical provider education and outreach regarding best prescribing practices for opioids consistent with the Guidelines for Prescribing Opioids for Chronic Pain from the U.S. Centers for Disease Control and Prevention, including providers at hospitals (academic detailing).

2. Training for health care providers regarding safe and responsible opioid prescribing, dosing, and tapering patients off opioids.

3. Continuing Medical Education (CME) on appropriate prescribing of opioids.

4. Providing Support for non-opioid pain treatment alternatives, including training providers to offer or refer to multi-modal, evidence-informed treatment of pain.

5. Supporting enhancements or improvements to Prescription Drug Monitoring Programs ("*PDMPs*"), including, but not limited to, improvements that:

    1. Increase the number of prescribers using PDMPs;

    2. Improve point-of-care decision-making by increasing the quantity, quality, or format of data available to prescribers using PDMPs, by improving the interface that prescribers use to access PDMP data, or both; or

    3. Enable states to use PDMP data in support of surveillance or intervention strategies, including MOUD referrals and follow-up for individuals identified within PDMP data as likely to experience OUD in a manner that complies with all relevant privacy and security laws and rules.

6. Ensuring PDMPs incorporate available overdose/naloxone deployment data, including the United States Department of Transportation's Emergency Medical Technician overdose database in a manner that complies with all relevant privacy and security laws and rules.

7. Increasing electronic prescribing to prevent diversion or forgery.

8. Educating dispensers on appropriate opioid dispensing.

## G. PREVENT MISUSE OF OPIOIDS

Support efforts to discourage or prevent misuse of opioids through evidence-based or evidence-informed programs or strategies that may include, but are not limited to, the following:

1. Funding media campaigns to prevent opioid misuse, including but not limited to focusing on risk factors and early interventions.

2. Corrective advertising or affirmative public education campaigns based on evidence.

3. Public education relating to drug disposal.

4. Drug take-back disposal or destruction programs.

5. Funding community anti-drug coalitions that engage in drug prevention efforts.

6. Supporting community coalitions in implementing evidence-informed prevention, such as reduced social access and physical access, stigma reduction—including staffing, educational campaigns, support for people in treatment or recovery, or training of coalitions in evidence-informed implementation, including the Strategic Prevention Framework developed by the U.S. Substance Abuse and Mental Health Services Administration ("*SAMHSA*").

7. Engaging non-profits and faith-based communities as systems to support prevention.

8. Funding evidence-based prevention programs in schools or evidence-informed school and community education programs and campaigns for students, families, school employees, school athletic programs, parent-teacher and student associations, and others.

9. School-based or youth-focused programs or strategies that have demonstrated effectiveness in preventing drug misuse and seem likely to be effective in preventing the uptake and use of opioids.

10. Create or support community-based education or intervention services for families, youth, and adolescents at risk for OUD and any co-occurring SUD/MH conditions.

11. Support evidence-informed programs or curricula to address mental health needs of young people who may be at risk of misusing opioids or other drugs, including emotional modulation and resilience skills.

12. Support greater access to mental health services and supports for young people, including services and supports provided by school nurses, behavioral health

workers or other school staff, to address mental health needs in young people that (when not properly addressed) increase the risk of opioid or another drug misuse.

## H. PREVENT OVERDOSE DEATHS AND OTHER HARMS (HARM REDUCTION)

Support efforts to prevent or reduce overdose deaths or other opioid-related harms through evidence-based or evidence-informed programs or strategies that may include, but are not limited to, the following:

1. Increased availability and distribution of naloxone and other drugs that treat overdoses for first responders, overdose patients, individuals with OUD and their friends and family members, schools, community navigators and outreach workers, persons being released from jail or prison, or other members of the general public.

2. Public health entities providing free naloxone to anyone in the community.

3. Training and education regarding naloxone and other drugs that treat overdoses for first responders, overdose patients, patients taking opioids, families, schools, community support groups, and other members of the general public.

4. Enabling school nurses and other school staff to respond to opioid overdoses, and provide them with naloxone, training, and support.

5. Expanding, improving, or developing data tracking software and applications for overdoses/naloxone revivals.

6. Public education relating to emergency responses to overdoses.

7. Public education relating to immunity and Good Samaritan laws.

8. Educating first responders regarding the existence and operation of immunity and Good Samaritan laws.

9. Syringe service programs and other evidence-informed programs to reduce harms associated with intravenous drug use, including supplies, staffing, space, peer support services, referrals to treatment, fentanyl checking, connections to care, and the full range of harm reduction and treatment services provided by these programs.

10. Expanding access to testing and treatment for infectious diseases such as HIV and Hepatitis C resulting from intravenous opioid use.

11. Supporting mobile units that offer or provide referrals to harm reduction services, treatment, recovery supports, health care, or other appropriate services to persons that use opioids or persons with OUD and any co-occurring SUD/MH conditions.

12. Providing training in harm reduction strategies to health care providers, students, peer recovery coaches, recovery outreach specialists, or other professionals that provide care to persons who use opioids or persons with OUD and any co-occurring SUD/MH conditions.

13. Supporting screening for fentanyl in routine clinical toxicology testing.

PART THREE: OTHER STRATEGIES

## I. FIRST RESPONDERS

In addition to items in section C, D and H relating to first responders, support the following:

1. Law enforcement expenditures related to the opioid epidemic.

2. Education of law enforcement or other first responders regarding appropriate practices and precautions when dealing with fentanyl or other drugs.

3. Provision of wellness and support services for first responders and others who experience secondary trauma associated with opioid-related emergency events.

## J. LEADERSHIP, PLANNING AND COORDINATION

Support efforts to provide leadership, planning, coordination, facilitations, training and technical assistance to abate the opioid epidemic through activities, programs, or strategies that may include, but are not limited to, the following:

1. Statewide, regional, local or community regional planning to identify root causes of addiction and overdose, goals for reducing harms related to the opioid epidemic, and areas and populations with the greatest needs for treatment intervention services, and to support training and technical assistance and other strategies to abate the opioid epidemic described in this opioid abatement strategy list.

2. A dashboard to (a) share reports, recommendations, or plans to spend opioid settlement funds; (b) to show how opioid settlement funds have been spent; (c) to report program or strategy outcomes; or (d) to track, share or visualize key opioid- or health-related indicators and supports as identified through collaborative statewide, regional, local or community processes.

3. Invest in infrastructure or staffing at government or not-for-profit agencies to support collaborative, cross-system coordination with the purpose of preventing overprescribing, opioid misuse, or opioid overdoses, treating those with OUD and any co-occurring SUD/MH conditions, supporting them in treatment or recovery, connecting them to care, or implementing other strategies to abate the opioid epidemic described in this opioid abatement strategy list.

4. Provide resources to staff government oversight and management of opioid abatement programs.

5. Support multidisciplinary collaborative approaches consisting of, but not limited to, public health, public safety, behavioral health, harm reduction, and others at the state, regional, local, nonprofit, and community level to maximize collective impact.

## K. TRAINING

In addition to the training referred to throughout this document, support training to abate the opioid epidemic through activities, programs, or strategies that may include, but are not limited to, those that:

1. Provide funding for staff training or networking programs and services to improve the capability of government, community, and not-for-profit entities to abate the opioid crisis.

2. Support infrastructure and staffing for collaborative cross-system coordination to prevent opioid misuse, prevent overdoses, and treat those with OUD and any co-occurring SUD/MH conditions, or implement other strategies to abate the opioid epidemic described in this opioid abatement strategy list (*e.g.*, health care, primary care, pharmacies, PDMPs, etc.).

## L. RESEARCH

Support opioid abatement research that may include, but is not limited to, the following:

1. Monitoring, surveillance, data collection and evaluation of programs and strategies described in this opioid abatement strategy list.

2. Research non-opioid treatment of chronic pain.

3. Research on improved service delivery for modalities such as SBIRT that demonstrate promising but mixed results in populations vulnerable to opioid use disorders.

4. Research on novel harm reduction and prevention efforts such as the provision of fentanyl test strips.

5. Research on innovative supply-side enforcement efforts such as improved detection of mail-based delivery of synthetic opioids.

6. Expanded research on swift/certain/fair models to reduce and deter opioid misuse within criminal justice populations that build upon promising approaches used to address other substances (*e.g.*, Hawaii HOPE and Dakota 24/7).

7. Epidemiological surveillance of OUD-related behaviors in critical populations, including individuals entering the criminal justice system, including, but not limited to approaches modeled on the Arrestee Drug Abuse Monitoring ("*ADAM*") system.

8. Qualitative and quantitative research regarding public health risks and harm reduction opportunities within illicit drug markets, including surveys of market participants who sell or distribute illicit opioids.

9. Geospatial analysis of access barriers to MOUD and their association with treatment engagement and treatment outcomes.

## M. POST-MORTEM

1. Toxicology tests for the range of opioids, including synthetic opioids, seen in overdose deaths as well as newly evolving synthetic opioids infiltrating the drug supply.

2. Toxicology method development and method validation for the range of synthetic opioids observed now and in the future, including the cost of installation, maintenance, repairs and training of capital equipment.

3. Autopsies in cases of overdose deaths resulting from opioids and synthetic opioids.

4. Additional storage space/facilities for bodies directly related to opioid or synthetic opioid related deaths.

5. Comprehensive death investigations for individuals where a death is caused by or suspected to have been caused by an opioid or synthetic opioid overdose, whether intentional or accidental (overdose fatality reviews).

6. Indigent burial for unclaimed remains resulting from overdose deaths.

7. Navigation-to-care services for individuals with opioid use disorder who are encountered by the medical examiner's office as either family and/or social network members of decedents dying of opioid overdose.

8. Epidemiologic data management and reporting to public health and public safety stakeholders regarding opioid overdose fatalities.

# EXHIBIT B

## Local Abatement Funds Allocation

| Subdivision | Allocation Percentage |
|---|---|
| AITKIN COUNTY | 0.5760578506020% |
| Andover city | 0.1364919450741% |
| ANOKA COUNTY | 5.0386504680954% |
| Apple Valley city | 0.2990817344560% |
| BECKER COUNTY | 0.6619330684437% |
| BELTRAMI COUNTY | 0.7640787092763% |
| BENTON COUNTY | 0.6440948102319% |
| BIG STONE COUNTY | 0.1194868774775% |
| Blaine city | 0.4249516912759% |
| Bloomington city | 0.4900195550092% |
| BLUE EARTH COUNTY | 0.6635420704652% |
| Brooklyn Center city | 0.1413853902225% |
| Brooklyn Park city | 0.2804136234778% |
| BROWN COUNTY | 0.3325325415732% |
| Burnsville city | 0.5135361296508% |
| CARLTON COUNTY | 0.9839591749060% |
| CARVER COUNTY | 1.1452829659572% |
| CASS COUNTY | 0.8895681513437% |
| CHIPPEWA COUNTY | 0.2092611794436% |
| CHISAGO COUNTY | 0.9950193750117% |
| CLAY COUNTY | 0.9428475281726% |
| CLEARWATER COUNTY | 0.1858592042741% |
| COOK COUNTY | 0.1074594959729% |
| Coon Rapids city | 0.5772642444915% |
| Cottage Grove city | 0.2810994719143% |
| COTTONWOOD COUNTY | 0.1739065270025% |
| CROW WING COUNTY | 1.1394859174804% |
| DAKOTA COUNTY | 4.4207140602835% |
| DODGE COUNTY | 0.2213963257778% |
| DOUGLAS COUNTY | 0.6021779472345% |
| Duluth city | 1.1502115379896% |
| Eagan city | 0.3657951576014% |
| Eden Prairie city | 0.2552171572659% |
| Edina city | 0.1973054822135% |
| FARIBAULT COUNTY | 0.2169409335358% |
| FILLMORE COUNTY | 0.2329591105316% |
| FREEBORN COUNTY | 0.3507169823793% |
| GOODHUE COUNTY | 0.5616542387089% |

| Subdivision | Allocation Percentage |
|---|---|
| GRANT COUNTY | 0.0764556498477% |
| HENNEPIN COUNTY | 19.0624622261821% |
| HOUSTON COUNTY | 0.3099019273452% |
| HUBBARD COUNTY | 0.4582368775192% |
| Inver Grove Heights city | 0.2193400520297% |
| ISANTI COUNTY | 0.7712992707537% |
| ITASCA COUNTY | 1.1406408131328% |
| JACKSON COUNTY | 0.1408950443531% |
| KANABEC COUNTY | 0.3078966749987% |
| KANDIYOHI COUNTY | 0.1581167542252% |
| KITTSON COUNTY | 0.0812834506382% |
| KOOCHICHING COUNTY | 0.2612581865885% |
| LAC QUI PARLE COUNTY | 0.0985665133485% |
| LAKE COUNTY | 0.1827750320696% |
| LAKE OF THE WOODS COUNTY | 0.1123105027592% |
| Lakeville city | 0.2822249627090% |
| LE SUEUR COUNTY | 0.3225703347466% |
| LINCOLN COUNTY | 0.1091919983965% |
| LYON COUNTY | 0.2935118186364% |
| MAHNOMEN COUNTY | 0.1416417687922% |
| Mankato city | 0.3698584320930% |
| Maple Grove city | 0.1814019046900% |
| Maplewood city | 0.1875101678223% |
| MARSHALL COUNTY | 0.1296352091057% |
| MARTIN COUNTY | 0.2543064014046% |
| MCLEOD COUNTY | 0.1247104517575% |
| MEEKER COUNTY | 0.3744031515243% |
| MILLE LACS COUNTY | 0.9301506695846% |
| Minneapolis city | 4.8777618689374% |
| Minnetonka city | 0.1967231070869% |
| Moorhead city | 0.4337377037965% |
| MORRISON COUNTY | 0.7178981419196% |
| MOWER COUNTY | 0.5801769148506% |
| MURRAY COUNTY | 0.1348775389165% |
| NICOLLET COUNTY | 0.1572381052896% |
| NOBLES COUNTY | 0.1562005111775% |
| NORMAN COUNTY | 0.1087596675165% |
| North St. Paul city | 0.0575844069340% |
| OLMSTED COUNTY | 1.9236715094724% |
| OTTER TAIL COUNTY | 0.8336175418789% |
| PENNINGTON COUNTY | 0.3082576394945% |
| PINE COUNTY | 0.5671222706703% |

| Subdivision | Allocation Percentage |
|---|---|
| PIPESTONE COUNTY | 0.1535154503112% |
| Plymouth city | 0.1762541472591% |
| POLK COUNTY | 0.8654291473909% |
| POPE COUNTY | 0.1870129873102% |
| Proctor city | 0.0214374127881% |
| RAMSEY COUNTY | 7.1081424150498% |
| RED LAKE COUNTY | 0.0532649128178% |
| REDWOOD COUNTY | 0.2809842366614% |
| RENVILLE COUNTY | 0.2706888807449% |
| RICE COUNTY | 0.2674764397830% |
| Richfield city | 0.2534018444052% |
| Rochester city | 0.7363082848763% |
| ROCK COUNTY | 0.2043437335735% |
| ROSEAU COUNTY | 0.2517872793025% |
| Roseville city | 0.1721905548771% |
| Savage city | 0.1883576635033% |
| SCOTT COUNTY | 1.3274301645797% |
| Shakopee city | 0.2879873611373% |
| SHERBURNE COUNTY | 1.2543449471994% |
| SIBLEY COUNTY | 0.2393480708456% |
| ST LOUIS COUNTY | 4.7407767169807% |
| St. Cloud city | 0.7330089009029% |
| St. Louis Park city | 0.1476314588229% |
| St. Paul city | 3.7475206797569% |
| STEARNS COUNTY | 2.4158085321227% |
| STEELE COUNTY | 0.3969975262520% |
| STEVENS COUNTY | 0.1439474275223% |
| SWIFT COUNTY | 0.1344167568499% |
| TODD COUNTY | 0.4180909816781% |
| TRAVERSE COUNTY | 0.0903964133868% |
| WABASHA COUNTY | 0.3103038996965% |
| WADENA COUNTY | 0.2644094336575% |
| WASECA COUNTY | 0.2857912156338% |
| WASHINGTON COUNTY | 3.0852862512586% |
| WATONWAN COUNTY | 0.1475626355615% |
| WILKIN COUNTY | 0.0937962507119% |
| WINONA COUNTY | 0.7755267356126% |
| Woodbury city | 0.4677270171716% |
| WRIGHT COUNTY | 1.6985269385427% |
| YELLOW MEDICINE COUNTY | 0.1742264836427% |

# MINNESOTA OPIOIDS STATE-SUBDIVISION MEMORANDUM OF AGREEMENT
# REPORTING AND COMPLIANCE ADDENDUM

Pursuant to Section V.A of the Minnesota Opioids State-Subdivision Memorandum of Agreement (MOA), the Attorney General's Office, the Governor's Office, the Association of Minnesota Counties (AMC), and the League of Minnesota Cities (LMC) have developed and agreed upon the following reporting and compliance standards:

## I. Reporting

a. Annual reporting required. Participating Local Governments that directly receive Opioid Settlement Funds will report data annually on those expenditures. This data will be used to inform the public and policymakers on the use of Opioid Settlement Funds by Participating Local Governments. The Minnesota Department of Human Services (DHS) will collect, collate, and publicly report this data.

b. Information required. The annual reporting provided by Participating Local Government must include information on the expenditures funded with Opioid Settlement Funds, including details on programs or services drawn from the categories of Approved Uses identified in **Exhibit A** of the MOA.

   i. The reporting should be descriptive of the overall program or service provided. For example, a Participating Local Government may report that they funded three services that year: peer recovery; client transportation; and parent education and support.

c. Reporting thresholds. Reporting by Participating Local Governments will be based on the level of funding for the activity. For activities or programs with less than $25,000 in expenditures that calendar year, Participating Local Governments are only required to complete Part I (Contact Information) and Part II (Information on funded service/program) outlined in Appendix A. For expenditures of $25,000 or more in that calendar year, Participating Local Governments must complete Parts I, II, and III (Outcomes) for that activity or service. These thresholds only apply to settlement funds expended, and does not include additional funding on an activity or program drawn from other funding sources.

   i. For instance, if a Participating Local Government expends $35,000 on peer recovery services and $20,000 on parent education and support, Part III is only required for peer recovery services.

   ii. Regions. Any Region created by two or more Participating Local Governments pursuant to Section IV.D of the MOA need only submit one set of reporting for projects and services. The $25,000 threshold applies to the combined expenditure of the Region on activity or program. This does not include situations where Participating Local Governments partner on projects but are not Regions, as defined in Section IV.D of the MOA.

d. Forms and timing. DHS will take steps to make this reporting as convenient and efficient as possible.

i. Participating Local Governments will file actual expenditures for the previous calendar year annually by March 31. DHS, with agreement from signatories, may amend this date.

ii. The first filing is required by March 31, 2023. If Participating Local Governments did not expend funding in 2022 or any subsequent year, they must submit reporting, but may note in the service information section (Part II in Appendix A) that there was $0 in Opioid Settlement Funds expenditures and no activities or programs funded.

e. Public access to reporting. DHS will publish actual expenditures by settlement agreement recipients in a publicly accessible dashboard or machine-readable data format, such as an Excel spreadsheet.

i. To assist in transparency and collaboration across the state, DHS must publish substantive information collected in Parts I-III (Appendix A).

ii. DHS should publish past calendar year actual spending no later than August 1 annually. DHS, with agreement from signatories, may amend this date.

f. Grant requirements. Any Participating Local Government that directly receives Opioid Settlement Funds and grants those funds to subrecipients or grantees, including other Local Governments, is responsible for monitoring and tracking the distribution and use of those funds to satisfy the entity's reporting obligations.

g. Relinquished funds and regions. For cities or counties that relinquish funding to another Local Government, including cities that direct settlement fund shares to a county or counties pursuant to Section II.L of the MOA, the recipient Local Government is responsible for completing required reporting on the funds received.

h. Compliance with National Settlement Agreements and Bankruptcy Resolutions. The Parties agree to take all actions necessary to ensure that reporting is conducted in compliance with the National Settlement Agreements and the Bankruptcy Resolutions, including appropriate publication of information and transmission of any required reports to national settlement administrators or trustees. If the National Settlement Agreements or any Bankruptcy Resolutions require that a Participating Local Government file, post, or provide a report or other document beyond those described in this MOA, or if any Local Government communicates in writing with any national administrator or other entity created or authorized by the National Settlement Agreement or any Bankruptcy Resolutions regarding the Local Government's compliance with the National Settlement Agreement or Bankruptcy Resolutions, the Participating Local Government shall email a copy of any such report, document, or communication to the Minnesota Attorney General's Office at opioids@ag.state.mn.us.

## II. Auditing and preservations of records.

a. Subject to audit. The books, records, documents, and accounting procedures and practices relevant to the Opioid Settlement Funds may be subject to examination as part of an audit of a Participating Local Government.

b. Grantees subject to audit and Data Practices Act. All contracts and pass-through disbursements of Opioid Settlement Funds to subrecipients or grantees must comply with Minnesota Statutes section 16C.05, subdivision 5. Subrecipients or grantees must comply with the Minnesota Government Data Practices Act, as provided by Minnesota Statutes section 13.05, subdivision 11.

c. Preservation of records. All Participating Local Governments must maintain, for a period of at least six years, records of Opioid Settlement Fund expenditures and documents underlying those expenditures, so that it can be verified that funds are being or have been utilized in a manner consistent with the National Settlement Agreements, any Bankruptcy Resolutions, and this MOA.

## III. Performance measurement

a. Current performance measurement. Pursuant to Minnesota Statutes section 256.042, subdivision 1(d), the Opioid Epidemic Response Advisory Council (OERAC), in coordination with relevant state agencies, annually measures and reports on progress towards state-level goals to mitigate the harm of opioids. The council uses existing measures and data collection systems to determine baseline data against which progress shall be measured.

b. Future performance measurement. The reporting and compliance working group recommends OERAC consult with AMC, LMC, relevant state agencies, and other stakeholders to review and provide recommendations for any necessary revision to the existing performance measurement dashboard to ensure it captures our shared understanding of the most important measures of progress in addressing the harms of the opioid epidemic.

   i. As feasible with existing data systems and within existing appropriations, relevant state agencies will use the recommendations from OERAC and Participating Local Governments to update the measures tracked in the public performance measurement dashboard.

   ii. The signatories are eager to share what they've learned in investing in programs and activities with settlement agreement funding. The reporting and compliance workgroup recommends the Opioid Epidemic Advisory Council (OERAC), the Association of Minnesota Counties (AMC), and the League of Minnesota Cities (LMC) coordinate with other relevant stakeholders to host annual sessions or add sessions in existing forums to discuss learnings from settlement agreement funding. This may be done in combination with III.b.ii of this addendum.

## IV. Impact evaluation

a. Current impact evaluation. Minnesota Management & Budget (MMB) currently conducts impact evaluations of a subset of grants administered by OERAC.

b. Future impact evaluation recommendation. Within available appropriations the reporting and compliance workgroup recommends allowing MMB to partner with local units of government to conduct impact evaluations of settlement agreement funding. This would require a change in state law. The reporting and compliance workgroup recommends the following statutory change:

**i.** Amend section 256.042 (c) to read: The council, in consultation with the commissioner of management and budget, and within available appropriations, shall select from the awarded grant projects or may select county or city projects funded by opioid settlement monies that include promising practices or theory-based activities for which the commissioner of management and budget shall conduct evaluations using experimental or quasi-experimental design.

c. Nothing in this section should be interpreted to mean that local units of government are required to provide settlement agreement programmatic data or other information for impact evaluations.

## V. Compliance

a. Reporting Compliance.

i. Participating Local Governments shall make a good faith effort to comply with all reporting obligations under this MOA, including the obligations described in Section I of this Reporting and Compliance Addendum.

ii. If a Participating Local Government fails to meet its reporting obligations, DHS will give notice to the Participating Local Government to cure the reporting deficiencies within 60 days. In addition to notifying the Participating Local Government, DHS will notify AMC, for counties, and LMC, for cities, of any of any notice to cure issued.

iii. If the Participating Local Government fails to cure its reporting issues within 60 days after the notice to cure in V.a.ii,of this addendum DHS may refer the issue to the State, which will review, and, as appropriate, bring an action for breach of contract against the Participating Local Government in Ramsey County District Court seeking appropriate equitable relief. Before filing, the State will meet and confer with the relevant Participating Local Government that is or will be the subject of the anticipated action.

iv. So long as any such action is pending, distribution of any funds to the relevant Participating Local Government shall be suspended and held in trust by the National Settlement Administrator and shall only resume once the action is resolved.

v. Notwithstanding anything to the contrary herein, a Participating Local Government that is in substantial compliance with the reporting obligations in this MOA shall not be considered in breach of this MOA or in breach of contract.

b. Inconsistent Expenditures.

i. If a Participating Local Government spends any Local Abatement Funds on an expenditure inconsistent with this MOA, the National Settlement Agreements, or the Bankruptcy Resolutions, DHS will give notice to the entity to cure the inconsistent expenditure within 90 days by payment of

such amount for appropriate opioid remediation activities through budget amendment or repayment. DHS will notify AMC, for counties, and LMC, for cities, of any notice to cure.

ii. In connection with a notice regarding unauthorized spending, DHS may request from the Participating Local Government, and the Participating Local Government must provide, existing data or information about the use of Local Abatement Funds received by the local government, including the budget or resolution authorizing the expenditure. The information requested must be necessary to establish compliance with this MOA, the National Settlement Agreements, or the Bankruptcy Resolutions.

iii. If a Participating Local Government does not cure the unauthorized spending within 90 days after the notice to cure in V.b.ii, of this addendum DHS may refer issue to the State, which will review, and, as appropriate, bring an action for breach of contract in Ramsey County District Court seeking appropriate equitable relief, including an injunction prohibiting the Participating Local Government from spending further funds on non-approved purposes and the repayment of monies spent on non-approved purposes. Before filing, the State will meet and confer with the relevant Participating Local Government that is or will be the subject of the anticipated action.

iv. So long as any such action is pending, distribution of any funds to the relevant Participating Local Government shall be suspended and held in trust by the National Settlement Administrator and shall only resume once the action is resolved. Once the action is resolved by judicial action or agreement, suspended payments to the Participating Local Government will resume, less any amounts ordered returned that have not yet been restored as of the date of the resumption of suspended payments, which will instead be redistributed among the other Participating Local Governments pursuant to Section II.K of the MOA.

v. Notwithstanding anything to the contrary herein, a Participating Local Government shall not be considered in breach of this MOA or in breach of contract if the Participating Local Government (1) reasonably relied on a subrecipient or grantee's representations that an expenditure would be consistent and appropriate, and (2) and has undertaken reasonable efforts to recover misspent funds from the subrecipient or grantee.

**[signatures on following page]**

**MINNESOTA GOVERNOR'S OFFICE**

Dated: 26 APR 22

TIM WALZ
Governor of the State of Minnesota

**MINNESOTA ATTORNEY GENERAL'S OFFICE**

Dated: _____

KEITH ELLISON
Minnesota Attorney General

**ASSOCIATION OF MINNESOTA COUNTIES**

Dated: _____

JULIE RING
Executive Director, Association of Minnesota Counties

**LEAGUE OF MINNESOTA CITIES**

Dated: _____

PATRICIA BEETY
General Counsel, League of Minnesota Cities

**MINNESOTA OPIOID EPIDEMIC RESPONSE ADVISORY COUNCIL**

Dated: _____

REP. DAVE BAKER
Chair, Opioid Epidemic Response Advisory Council

Dated: _____

REP. ERIN KOEGEL
Member, Opioid Epidemic Response Advisory Council

Dated: _____

SEN. MARK KORAN
Member, Opioid Epidemic Response Advisory Council

Dated: _____

SEN. MARY KUNESH
Member, Opioid Epidemic Response Advisory Council

**MINNESOTA GOVERNOR'S OFFICE**

Dated: _____

_____
TIM WALZ
Governor of the State of Minnesota

**MINNESOTA ATTORNEY GENERAL'S OFFICE**

Dated: April 25, 2022

_____
KEITH ELLISON
Minnesota Attorney General

**ASSOCIATION OF MINNESOTA COUNTIES**

Dated: _____

_____
JULIE RING
Executive Director, Association of Minnesota Counties

**LEAGUE OF MINNESOTA CITIES**

Dated: _____

_____
PATRICIA BEETY
General Counsel, League of Minnesota Cities

**MINNESOTA OPIOID EPIDEMIC RESPONSE ADVISORY COUNCIL**

Dated: 4-26-22

_____
REP. DAVE BAKER
Chair, Opioid Epidemic Response Advisory Council

Dated: 4-28-22

_____
REP. ERIN KOEGEL
Member, Opioid Epidemic Response Advisory Council

Dated: _____

_____
SEN. MARK KORAN
Member, Opioid Epidemic Response Advisory Council

Dated: 4-26-2022

_____
SEN. MARY KUNESH
Member, Opioid Epidemic Response Advisory Council

**MINNESOTA GOVERNOR'S OFFICE**

Dated: _____

_____
TIM WALZ
Governor of the State of Minnesota

**MINNESOTA ATTORNEY GENERAL'S OFFICE**

Dated: _____

_____
KEITH ELLISON
Minnesota Attorney General

**ASSOCIATION OF MINNESOTA COUNTIES**

Dated: 4/18/2022

_____
JULIE RING
Executive Director, Association of Minnesota Counties

**LEAGUE OF MINNESOTA CITIES**

Dated: _____

_____
PATRICIA BEETY
General Counsel, League of Minnesota Cities

**MINNESOTA OPIOID EPIDEMIC RESPONSE ADVISORY COUNCIL**

Dated: _____

_____
REP. DAVE BAKER
Chair, Opioid Epidemic Response Advisory Council

Dated: _____

_____
REP. ERIN KOEGEL
Member, Opioid Epidemic Response Advisory Council

Dated: _____

_____
SEN. MARK KORAN
Member, Opioid Epidemic Response Advisory Council

Dated: _____

_____
SEN. MARY KUNESH
Member, Opioid Epidemic Response Advisory Council

**MINNESOTA GOVERNOR'S OFFICE**

Dated: _____

_____
TIM WALZ
Governor of the State of Minnesota

**MINNESOTA ATTORNEY GENERAL'S OFFICE**

Dated: _____

_____
KEITH ELLISON
Minnesota Attorney General

**ASSOCIATION OF MINNESOTA COUNTIES**

Dated: _____

_____
JULIE RING
Executive Director, Association of Minnesota Counties

**LEAGUE OF MINNESOTA CITIES**

Dated: 5/2/22

_____
PATRICIA BEETY
General Counsel, League of Minnesota Cities

**MINNESOTA OPIOID EPIDEMIC RESPONSE ADVISORY COUNCIL**

Dated: _____

_____
REP. DAVE BAKER
Chair, Opioid Epidemic Response Advisory Council

Dated: _____

_____
REP. ERIN KOEGEL
Member, Opioid Epidemic Response Advisory Council

Dated: _____

_____
SEN. MARK KORAN
Member, Opioid Epidemic Response Advisory Council

Dated: _____

_____
SEN. MARY KUNESH
Member, Opioid Epidemic Response Advisory Council

**MINNESOTA GOVERNOR'S OFFICE**

Dated: _____

_____
TIM WALZ
Governor of the State of Minnesota

**MINNESOTA ATTORNEY GENERAL'S OFFICE**

Dated: _____

_____
KEITH ELLISON
Minnesota Attorney General

**ASSOCIATION OF MINNESOTA COUNTIES**

Dated: _____

_____
JULIE RING
Executive Director, Association of Minnesota Counties

**LEAGUE OF MINNESOTA CITIES**

Dated: _____

_____
PATRICIA BEETY
General Counsel, League of Minnesota Cities

**MINNESOTA OPIOID EPIDEMIC RESPONSE ADVISORY COUNCIL**

Dated: _____

_____
REP. DAVE BAKER
Chair, Opioid Epidemic Response Advisory Council

Dated: _____

_____
REP. ERIN KOEGEL
Member, Opioid Epidemic Response Advisory Council

Dated: April 26, 2022

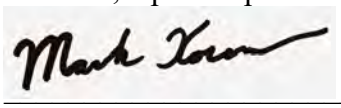

_____
SEN. MARK KORAN
Member, Opioid Epidemic Response Advisory Council

Dated: _____

_____
SEN. MARY KUNESH
Member, Opioid Epidemic Response Advisory Council

**Appendix A**

Note: DHS shall have flexibility to design and implement necessary reporting mechanisms. This implementation should err towards making responses easier for Participating Local Governments. Signatories must agree to substantive changes to the below outlined data collected.

**I. Contact information**

- Unit of government name(s)
- Contact person name, title, address, phone, email address, are you reporting on behalf of a unit of government that relinquished funds (I.H in addendum) or as a Region (I.C.ii in addendum); if yes, identify relevant Participating Local Governments included in this report
- Basic assurances that the program funds were used appropriately, as outlined in the settlement agreement (check boxes)

**II. Information on funded service/program**

- Service/program/activity (drop-down, multiple select box, if feasible)
- Budget for the program/service, actual expenditure on the program/service
- Brief description of the funded program and progress made during the year (recommended length: 125-250 words)
- Remediation category (drop-down, if feasible)
- Check box for target population, check all that apply (White, Black or African American, American Indian, Asian, Native Hawaiian or Other Pacific Islander, Hispanic, children and youth, individuals with disabilities, pregnant individuals, low-income individuals, homeless/unhoused, recent immigrants, justice-involved, LGBTQ, other-specify)
- Use of evidence-based practices and culturally-relevant services (drop-down/check-box, optional response)

**III. Outcomes for activities of $25,000 or more in calendar year expenditures**

- Brief qualitative successes or challenges/barriers from the field (125-250 words)
- Report on the results of the activity using 1 or more self-defined process measure
    - Addresses the question "How much did we do?"
    - Examples: number of persons enrolled, treated, or served; number of participants trained; units of naloxone or number of syringes distributed.
- Report on the results of the activity using 1 or more self-defined quality or outcome measure
    - Addresses the questions, "How well did we deliver it?" or "What difference did it make?"
    - Examples:
        - Quality measure: percentage of clients referred to care or engaged in care; percentage of staff with certification, qualification, or lived experience; level of client or participant satisfaction shown in survey data.
        - Outcome measure: number or percentage of clients with stable housing or employment; avoided fatal overdoses; recidivism; number or percentage of formerly incarcerated clients receiving community services or supports within X days of leaving jail or prison.

# EXHIBIT C

**Minnesota Attorney General's Release of Opioid-Related Claims Pursuant to the Janssen Settlement Agreement**

WHEREAS the Janssen Settlement Agreement dated July 21, 2021 (the "Agreement") provides in Section IV.A that, as of the Effective Date of the Agreement, Janssen and the related Released Entities will be released and forever discharged from all of the Releasors' Released Claims;[1] and

WHEREAS the Agreement provides in Section I.62 that Releasors who are releasing claims under Section IV.A include without limitation and to the maximum extent of the power of each Settling State's Attorney General to release Claims: (a) the Settling State's and Participating Subdivision's departments, agencies, divisions, boards, commissions, Subdivisions, districts, instrumentalities of any kind and attorneys, including its Attorney General, and any person in their official capacity whether elected or appointed to serve any of the foregoing and any agency, person, or other entity claiming by or through any of the foregoing, (b) any public entities, public instrumentalities, public educational institutions, unincorporated districts, fire districts, irrigation districts, water districts, law enforcement districts, emergency services districts, school districts, hospital districts and other Special Districts in a Settling State, and (c) any person or entity acting in a *parens patriae*, sovereign, quasi-sovereign, private attorney general, *qui tam*, taxpayer, or other capacity seeking relief on behalf of or generally applicable to the general public with respect to a Settling State or Subdivision in a Settling State, whether or not any of them participate in this Agreement; and

WHEREAS the Agreement provides in Section IV.E that each Settling State's Attorney General expressly represents and warrants that he or she has, has obtained, or will obtain on or before the Effective Date, the authority to settle and release, to the maximum extent of the State's power, all Released Claims of (1) his or her respective Settling State, (2) all past and present executive departments, state agencies, divisions, boards, commissions and instrumentalities with the regulatory authority to enforce state and federal controlled substances acts, and (3) any of his or her respective Settling State's past and present executive departments, agencies, divisions, boards, commissions and instrumentalities that have the authority to bring Claims related to Covered Conduct seeking money (including abatement and/or remediation) or revocation of a pharmaceutical distribution license, and (4) any Participating Subdivisions. For the purposes of clause (3) above, executive departments, agencies, divisions, boards, commissions, and instrumentalities are those that are under the executive authority or direct control of the State's Governor;

WHEREAS Minnesota Statutes section 3.757 took effect on May 11, 2022, barring the Claims of Minnesota Subdivisions that constitute Released Claims under the Agreement; and

WHEREAS the Agreement provides in Section IV.E that a release from a Settling State's Governor is sufficient to demonstrate that the appropriate releases have been obtained for the purposes of clause (3) of Section IV.E, and the Governor of the State of Minnesota has provided a release;

---

[1] Capitalized terms used herein and defined in the Agreement have the meanings given to them in the Agreement.

THEREFORE, pursuant to the foregoing provisions of the Agreement, the claims bar contained in Minnesota Statutes section 3.757, and the Minnesota Participating Subdivisions' execution of Participation Forms releasing their claims, and without limitation and to the maximum extent of the power of the Attorney General, Janssen and the other Released Entities are, as of the Effective Date, hereby released from any and all Released Claims of (a) the State of Minnesota and its Participating Subdivision's departments, agencies, divisions, boards, commissions, Subdivisions, districts, instrumentalities of any kind and attorneys, including its Attorney General, and any person in his or her official capacity whether elected or appointed to serve any of the foregoing and any agency, person, or other entity claiming by or through any of the foregoing, (b) any public entities, public instrumentalities, public educational institutions, unincorporated districts, fire districts, irrigation districts, water districts, law enforcement districts, emergency services districts, school districts, hospital districts and other Special Districts in the State of Minnesota, and (c) any person or entity acting in a *parens patriae*, sovereign, quasi-sovereign, private attorney general, *qui tam*, taxpayer, or other capacity seeking relief on behalf of or generally applicable to the general public with respect to the State of Minnesota or Subdivision in the State of Minnesota, whether or not any of them participate in the Agreement; and

THEREFORE, pursuant to the foregoing provisions of the Agreement and to the maximum extent of the State of Minnesota's power, Janssen and the other Released Entities are, as of the Effective Date, hereby released from any and all Released Claims of (1) the State of Minnesota, (2) all past and present executive departments, state agencies, divisions, boards, commissions and instrumentalities with the regulatory authority to enforce state and federal controlled substances acts, and (3) any of the State of Minnesota's past and present executive departments, agencies, divisions, boards, commissions and instrumentalities that have the authority to bring Claims related to Covered Conduct seeking money (including abatement and/or remediation) or revocation of a pharmaceutical distribution license. For the purposes of clause (3) above, executive departments, agencies, divisions, boards, commissions, and instrumentalities are those that are under the executive authority or direct control of the State of Minnesota's Governor.

KEITH ELLISON
Attorney General of the State of Minnesota

Date: June 22, 2022

**Minnesota Governor's Release of Opioid-Related Claims Pursuant to the Distributors and Janssen Settlement Agreements**

I, Tim Walz, Governor of the State of Minnesota, hereby authorize Minnesota Attorney General Keith Ellison to settle and release, to the maximum extent of my power as Governor, all Released Claims of (1) all of Minnesota's past and present executive departments, agencies, divisions, boards, commissions and instrumentalities with regulatory authority to enforce state and federal controlled substances acts and (2) all of Minnesota's past and present executive departments, agencies, divisions, boards, commissions and instrumentalities that have the authority to bring Claims related to Covered Conduct seeking money (including abatement and/or remediation) or revocation of a pharmaceutical distribution license. The foregoing authorization is given in connection with each of (a) Section XI.G of that certain settlement agreement dated as of July 21, 2021 setting forth the terms of settlement between and among McKesson Corporation, Cardinal Health, Inc., and AmerisourceBergen Corporation, on the one hand, and certain Settling States and certain Participating Subdivisions on the other hand and (b) Section IV.E of that certain settlement agreement dated as of July 21, 2021 setting forth the terms of settlement between and among Johnson & Johnson, Janssen Pharmaceuticals, Inc., Ortho-McNeil-Janssen Pharmaceuticals, Inc., and Janssen Pharmaceutica, Inc., on the one hand, and certain Settling States and certain Participating Subdivisions on the other hand. This release is intended to be a "release from a State's Governor" as contemplated in each such section. Capitalized terms used herein and defined in either of such settlement agreements have the meanings given to them in each respective settlement agreement.

TIM WALZ
Governor of the State of Minnesota

Date: 26 APR 22