

IN THE COMMONWEALTH COURT OF PENNSYLVANIA


Commonwealth of Pennsylvania	:	CASES CONSOLIDATED
by Attorney General Josh Shapiro,	:	
Petitioner	:	
	:	
v.	:	No. 243 M.D. 2022
	:	
Johnson & Johnson, Janssen	:	
Pharmaceuticals, Inc., Ortho-	:	
McNeil-Janssen Pharmaceuticals,	:	
Inc., Janssen Pharmaceutica, Inc.,	:	
Respondents	:	
	:	
Commonwealth of Pennsylvania	:	
by Attorney General Josh Shapiro,	:	
Petitioner	:	
	:	
v.	:	No. 244 M.D. 2022
	:	
Amerisourcebergen Corporation;	:	
McKesson Corporation; Cardinal	:	
Health, Inc.,	:	
Respondents	:	

ORDER

NOW, July 12, 2022, upon consideration of the Joint Motions to Enter Final Consent Judgments, the Court hereby **ORDERS** as follows:

1. The Joint Motion to Enter Final Consent Judgment in Docket No. 243 M.D. 2022 is hereby **GRANTED**. The “Final Consent Judgment with Johnson & Johnson Respondents” and the exhibits attached thereto are hereby entered as orders of this Court.
2. The Joint Motion to Enter Final Consent Judgment in Docket No. 244 M.D. 2022 is hereby **GRANTED**. The “Final Consent Judgment

with Settling Distributors” and the exhibits attached thereto are hereby entered as orders of this Court.



LORI A. DUMAS, Judge

IN THE COMMONWEALTH COURT OF PENNSYLVANIA

COMMONWEALTH OF
PENNSYLVANIA,
Acting by Attorney General,
JOSH SHAPIRO,

Petitioner,

v.

JOHNSON & JOHNSON; JANSSEN
PHARMACEUTICALS, INC.; ORTHO-
MCNEIL-JANSSEN
PHARMACEUTICALS, INC.; and
JANSSEN PHARMACEUTICA, INC.,

Respondents.

243 MD 2022

JOINT MOTION TO ENTER FINAL CONSENT JUDGMENT

1. The Commonwealth of Pennsylvania, acting through the Office of Attorney General, initiated this action by filing a Petition for Review in the Nature of a Complaint against Johnson & Johnson, Janssen Pharmaceuticals, Inc., Ortho-McNeil-Janssen Pharmaceuticals, Inc., and Janssen Pharmaceutica, Inc. (collectively “*Janssen*”).

2. The Commonwealth filed a separate Complaint against McKesson Corporation, Cardinal Health, Inc., and AmerisourceBergen Corporation (collectively “Distributors”) and on April 25, 2022, the Parties filed a Stipulated

Application for an Order Consolidating Actions against Janssen and the Distributors.

3. The Commonwealth of Pennsylvania and Janssen have resolved the allegations in the Complaint and submit the attached Final Consent Judgment with Johnson & Johnson Respondents for entry.

WHEREFORE, the Parties respectfully request that this Honorable Court sign the proposed Final Consent Judgment entering it as an Order of this Court.

Respectfully Submitted

COMMONWEALTH OF PENNSYLVANIA

JOSH SHAPIRO
Attorney General

Date: 4/29/2022

By: /s/ Neil F. Mara
Neil F. Mara
Chief Deputy Attorney General
P.A. Attorney ID No. 64895
Office of Attorney General
Public Protection Division
1000 Madison Avenue, #310
Norristown, PA 19403
Telephone: (717) 787-3391
Email: nmara@attorneygeneral.gov

*Attorney for the Commonwealth of
Pennsylvania*

Date: 4/29/2022

By: /s/ David F. Abernathy
David F. Abernethy, Pa. ID No. 36666
Rebecca L. Trela, Pa. ID No. 313555
Faegre Drinker Biddle & Reath LLP
One Logan Square, Suite 2000
Philadelphia, PA 19103-6996
(215) 988-2700 (telephone)
david.abernethy@faegredrinker.com
rebecca.trela@faegredrinker.com

Attorneys for Janssen

IN THE COMMONWEALTH COURT OF PENNSYLVANIA

COMMONWEALTH OF
PENNSYLVANIA,
Acting by Attorney General,
JOSH SHAPIRO,

Petitioner,

v.

JOHNSON & JOHNSON; JANSSEN
PHARMACEUTICALS, INC.; ORTHO-
MCNEIL-JANSSEN
PHARMACEUTICALS, INC.; and
JANSSEN PHARMACEUTICA, INC.,

Respondents.

243 MD 2022

CERTIFICATE OF COMPLIANCE

I certify that this filing complies with the provisions of the *Public Access Policy of the Unified Judicial System of Pennsylvania: Case Records of the Appellate and Trial Courts* that require filing confidential information and documents differently than non-confidential information and documents.

Date: 4/29/2022

By: /s/ Neil F. Mara
Neil F. Mara
Chief Deputy Attorney General
P.A. Attorney ID No. 64895

CERTIFICATE OF SERVICE

I, Neil F. Mara, do hereby certify that a true and correct copy of the foregoing *Joint Motion to Enter Final Consent Judgment* was served upon the following via Email on the date noted below:

David F. Abernethy
Rebecca L. Trela
Faegre Drinker Biddle & Reath LLP
One Logan Square, Suite 2000
Philadelphia, PA 19103-6996
(215) 988-2700 (telephone)
david.abernethy@faegredrinker.com
rebecca.trela@faegredrinker.com

Date: 4/29/22

By: /s/ Neil F. Mara
Neil F. Mara
Chief Deputy Attorney General

IN THE COMMONWEALTH COURT OF PENNSYLVANIA

COMMONWEALTH OF
PENNSYLVANIA,
Acting by Attorney General,
JOSH SHAPIRO,

Petitioner,

v.

243 MD 2022

JOHNSON & JOHNSON; JANSSEN
PHARMACEUTICALS, INC.; ORTHO-
MCNEIL-JANSSEN
PHARMACEUTICALS, INC.; and
JANSSEN PHARMACEUTICA, INC.,

Respondents.

**FINAL CONSENT JUDGMENT WITH JOHNSON & JOHNSON
RESPONDENTS**

The Commonwealth of Pennsylvania (“Commonwealth”) and Johnson & Johnson, Janssen Pharmaceuticals, Inc., Ortho-McNeil-Janssen Pharmaceuticals, Inc., and Janssen Pharmaceutica, Inc. (collectively, “*Janssen*” or “*Respondents*”) (together with the Commonwealth, the “*Parties*,” and each a “*Party*”) have entered into a consensual resolution of the above-captioned litigation (the “*Action*”) pursuant to a settlement agreement entitled Janssen Settlement Agreement, dated as of July 21, 2021 (as subsequently updated) (the “*Agreement*”), a copy of which is attached hereto as Exhibit A. The Agreement shall become effective by its terms upon the entry of this Final Consent Judgment (the “*Judgment*”) by the Court

without trial or adjudication of any contested issue of fact or law, and without finding or admission of wrongdoing or liability of any kind.

RECITALS:

1. Each Party warrants and represents that it engaged in arm's-length negotiations in good faith. In hereby executing the Agreement, the Parties intend to effect a good-faith settlement.

2. The Commonwealth has determined that the Agreement is in the public interest.

3. Janssen denies the allegations against it and that it has any liability whatsoever to the Commonwealth, its Subdivisions, and/or (a) any of the Commonwealth's or Subdivisions' departments, agencies, divisions, boards, commissions, districts, instrumentalities of any kind and attorneys, including its Attorney General and any person in his or her official capacity whether elected or appointed to serve any of the foregoing and any agency, person, or other entity claiming by or through any of the foregoing, (b) any public entities, public instrumentalities, public educational institutions, unincorporated districts, fire districts, irrigation districts, and other Special Districts, and (c) any person or entity acting in a *parens patriae*, sovereign, quasi-sovereign, private attorney general, *qui tam*, taxpayer, or other capacity seeking relief on behalf of or generally applicable to the general public.

4. The Parties recognize that the outcome of the Action is uncertain and a final resolution through the adversarial process likely will require protracted litigation.

5. The Parties agree to the entry of the injunctive relief terms pursuant to Exhibit P of the Agreement.

6. Therefore, without any admission of liability or wrongdoing by Janssen or any other Released Entities (as defined in the Agreement), the Parties now mutually consent to the entry of this Judgment and agree to dismissal of the claims with prejudice pursuant to the terms of the Agreement to avoid the delay, expense, inconvenience, and uncertainty of protracted litigation.

NOW THEREFORE, IT IS HEREBY ORDERED, ADJUDGED AND DECREED THAT:

In consideration of the mutual promises, terms, and conditions set forth in the Agreement, the adequacy of which is hereby acknowledged by all Parties, it is agreed by and between Respondents and the Commonwealth, and adjudicated by the Court, as follows:

1. The foregoing Recitals are incorporated herein and constitute an express term of this Judgment.

2. The Parties have entered into a full and final settlement of all Released Claims of Releasors against Janssen (including but not limited to the

Commonwealth) and the Released Entities pursuant to the terms and conditions set forth in the Agreement.

3. The “Definitions” set forth in Section I of the Agreement are incorporated by reference into this Judgment. The Commonwealth is a “Settling State” within the meaning of the Agreement. Unless otherwise defined herein, capitalized terms in this Judgment shall have the same meaning given to them in the Agreement.

4. The Parties agree that the Court has jurisdiction over the subject matter of the Action and over the Parties with respect to the Action and this Judgment. This Judgment shall not be construed or used as a waiver of any jurisdictional defense Janssen or any other Released Entity may raise in any other proceeding.

5. The Court finds that the Agreement was entered into in good faith.

6. The Court finds that entry of this Judgment is in the public interest and reflects a negotiated settlement agreed to by the Parties. The Action is dismissed with prejudice, subject to a retention of jurisdiction by the Court as provided herein and in the Agreement.

7. By this Judgment, the Agreement is hereby approved by the Court, and the Court hereby adopts the Agreement’s terms as its own determination of this matter and the Parties’ respective rights and obligations.

8. The Court shall have authority to resolve disputes identified in Section XII.F.2 of the Agreement, governed by the rules and procedures of the Court.

9. By this Judgment, the Pennsylvania Opioid Misuse and Addiction Abatement Trust, a copy of which is attached hereto as Exhibit B and as incorporated into the Agreement pursuant to Exhibit O of the Agreement, is hereby approved by the Court as the means by which relevant funds paid pursuant to the Agreement will be divided within the Commonwealth, subject to the full acceptance by any Subdivision receiving such funds of the terms of the Agreement, including the releases provided therein.

10. The Parties have satisfied the Condition to Effectiveness of Agreement set forth in Section VIII of the Agreement and the Release set forth in Sections IV.A, D, and E of the Agreement, as follows:

- a. The Attorney General of the State exercised the fullest extent of his or her powers to release Janssen and all other Released Entities from all Released Claims pursuant to the release attached hereto as Exhibit B (the “*Release*”).
- b. Janssen has determined that there is sufficient State participation and sufficient resolution of the Claims of the Litigating Subdivisions in the Settling States to proceed with the Agreement.
- c. The Settlement Participation Form for each Initial Participating Subdivision in the State has been delivered to Janssen. As stated in the Settlement Participation Form, and for the avoidance of doubt, nothing in the Settlement Participation Form executed by the Participating Subdivisions is intended to modify in any way the terms of the Agreement to which the Participating Subdivisions agree. As stated in the Settlement Participation Form, to the extent the executed

version of the Settlement Participation Form differs from the Agreement in any respect, the Agreement controls.

- d. Pursuant to the Settlement Participation Form, each Participating Subdivision in the State is dismissing with prejudice any Released Claims that it has filed against Janssen and the Released Entities.

11. Release. The Parties acknowledge that the Release, which is incorporated by reference herein, is an integral part of this Judgment. Pursuant to the Agreement and the Release and without limitation and to the maximum extent of the power of the Attorney General, Janssen and the other Released Entities are, as of the Effective Date, hereby released from any and all Released Claims of (a) the Commonwealth and its Participating Subdivisions and any of their departments, agencies, divisions, boards, commissions, Subdivisions, districts, instrumentalities of any kind and attorneys, including the Attorney General, and any person in his or her official capacity whether elected or appointed to serve any of the foregoing, and any agency, person, or other entity claiming by or through any of the foregoing, (b) any public entities, public instrumentalities, public educational institutions, unincorporated districts, fire districts, irrigation districts, water districts, law enforcement districts, emergency services districts, school districts, hospital districts and other Special Districts in the Commonwealth, and (c) any person or entity acting in a *parens patriae*, sovereign, quasi-sovereign, private attorney general, *qui tam*, taxpayer, or other capacity seeking relief on behalf of or generally applicable to the general public with respect to the Commonwealth or any Subdivision in the

Commonwealth, whether or not any of them participate in the Agreement. Pursuant to the Agreement and the Release and to the maximum extent of the Commonwealth's power, Janssen and the other Released Entities are, as of the Effective Date, hereby released from any and all Released Claims of (1) the Commonwealth, (2) all past and present executive departments, state agencies, divisions, boards, commissions and instrumentalities with the regulatory authority to enforce state and federal controlled substances acts, (3) any of the Commonwealth's past and present executive departments, agencies, divisions, boards, commissions and instrumentalities that have the authority to bring Claims related to Covered Conduct seeking money (including abatement and/or remediation) or revocation of a pharmaceutical distribution license, and (4) any Participating Subdivision. For the purposes of clause (3) above, executive departments, agencies, divisions, boards, commissions, and instrumentalities are those that are under the executive authority or direct control of the Commonwealth's Governor. Further, the provisions set forth in Section IV of the Agreement are incorporated by reference into this Judgment as if fully set forth herein. The Parties acknowledge, and the Court finds, that those provisions are an integral part of the Agreement and this Judgment, and shall govern the rights and obligations of all participants in the settlement. Any modification of those rights and obligations may

be made based only on a writing signed by all affected parties and approved by the Court.

12. Release of Unknown Claims. The Commonwealth expressly waives, releases, and forever discharges any and all provisions, rights, and benefits conferred by any law of any state or territory of the United States or other jurisdiction, or principle of common law, which is similar, comparable, or equivalent to § 1542 of the California Civil Code, which reads:

General Release; extent. A general release does not extend to claims that the creditor or releasing party does not know or suspect to exist in his or her favor at the time of executing the release that, if known by him or her, would have materially affected his or her settlement with the debtor or released party.

13. The Commonwealth may hereafter discover facts other than or different from those which it knows, believes, or assumes to be true with respect to the Released Claims, but the Commonwealth expressly waived and fully, finally, and forever settled, released and discharged, through the Agreement and Release, any and all Released Claims that may exist as of the Effective Date but which the Commonwealth does not know or suspect to exist, whether through ignorance, oversight, error, negligence or through no fault whatsoever, and which, if known, would have materially affected the Commonwealth's decision to enter into the Agreement.

14. Costs and Fees. The Parties will bear their own costs and attorneys' fees except as otherwise provided in the Agreement.

15. No Admission of Liability. Respondents are consenting to this Judgment solely for the purpose of effectuating the Agreement, and nothing contained herein may be taken as or construed to be an admission or concession of any violation of law, rule, or regulation, or of any other matter of fact or law, or of any liability or wrongdoing, all of which Respondents expressly deny. No Respondent or Released Entity admits that it caused or contributed to any public nuisance, and no Respondent or Released Entity admits any wrongdoing that was or could have been alleged by the Commonwealth, its Participating Subdivisions and/or Participating Special Districts, or any other person or entity. No part of this Judgment shall constitute evidence of any liability, fault, or wrongdoing by Respondents or any other Released Entity. The Parties acknowledge that payments made under the Agreement are not a fine, penalty, or payment in lieu thereof and are properly characterized as described in Section VI.F of the Agreement.

16. No Waiver. This Judgment is entered based on the Agreement without trial or adjudication of any contested issue of fact or law or finding of liability of any kind. This Judgment shall not be construed or used as a waiver of Janssen's right, or any other Released Entity's right, to defend itself from, or make any arguments in, any other regulatory, governmental, private individual, or class claims or suits

relating to the subject matter or terms of this Judgment. Notwithstanding the foregoing, the Commonwealth may enforce the terms of this Judgment as expressly provided in the Agreement.

17. No Private Right of Action. This Judgment is not intended for use by any third party for any purpose, including submission to any court for any purpose, except pursuant to Section XII.A of the Agreement. Except as expressly provided in the Agreement, no portion of the Agreement or this Judgment shall provide any rights to, or be enforceable by, any person or entity that is not a Settling State or Released Entity. The Commonwealth shall allow Participating Subdivisions in the Commonwealth to notify it of any perceived violations of the Agreement or this Judgment. No Settling State, including the Commonwealth, may assign or otherwise convey any right to enforce any provision of the Agreement.

18. Admissibility. It is the intent of the Parties that this Judgment not be admissible in other cases against Respondents or binding on Respondents in any respect other than in connection with the enforcement of this Judgment or the Agreement. For the avoidance of doubt, nothing herein shall prohibit Respondents from entering this Judgment or the Agreement into evidence in any litigation or arbitration concerning (1) Respondents' right to coverage under an insurance contract or (2) the enforcement of the releases provided for by the Agreement and this Judgment.

19. Preservation of Privilege. Nothing contained in the Agreement or this Judgment, and no act required to be performed pursuant to the Agreement or this Judgment, is intended to constitute, cause, or effect any waiver (in whole or in part) of any attorney-client privilege, work product protection, or common interest/joint defense privilege, and each Party agrees that it shall not make or cause to be made in any forum any assertion to the contrary.

20. Mutual Interpretation. The Parties agree and stipulate that the Agreement was negotiated on an arm's-length basis between parties of equal bargaining power and was drafted jointly by counsel for each Party. Accordingly, the Agreement is incorporated herein by reference and shall be mutually interpreted and not construed in favor of or against any Party, except as expressly provided for in the Agreement.

21. Retention of Jurisdiction. The Court shall retain jurisdiction of the Parties for the limited purpose of the resolution of disputes identified in Section XII.F.2 of the Agreement. The Court shall have jurisdiction over Participating Subdivisions in the Commonwealth for the limited purposes identified in the Agreement.

22. Successors and Assigns. This Judgment is binding on Respondents' successors and assigns.

23. Modification. This Judgment shall not be modified (by the Court, by any other court, or by any other means) without the consent of the Commonwealth and Respondents, or as provided for in Section XIII.S of the Agreement.

So ORDERED this _____ day of _____, 2022.

BY THE COURT:

J.

APPROVED, AGREED TO AND PRESENTED BY:


COMMONWEALTH OF PENNSYLVANIA
OFFICE OF ATTORNEY GENERAL

Date: 4/29/2022

By: _____

JOSH SHAPIRO
Attorney General
Commonwealth of Pennsylvania
Strawberry Square
Harrisburg, PA 17120
(717) 787-3391

Date:

By: 

Marc Larkins
Assistant Corporate Secretary,
Johnson & Johnson

Date:

By: _____


Marc Larkins
Assistant Corporate Secretary,
Johnson & Johnson

Approved as to form:

Date: 4/27/2022

By:  _____

Charles C. Lifland
O'Melveny & Myers
Counsel for Respondents



Date: April 27, 2022

By: _____

David Abernethy
Faegre Drinker Biddle & Reath LLP
Local Counsel for Respondents

Johnson & Johnson

Certificate of Assistant Secretary

I, Marc Larkins, do hereby certify that I am a duly authorized Assistant Secretary of Johnson & Johnson, a corporation organized and validly existing under the laws of the State of New Jersey (the "Company"), and further certify that the following information is true and correct, to the best of my knowledge:

The Janssen Settlement Agreement, attached as Exhibit A to the Consent Judgment, resolves claims against the Company and additional Company entities—including Janssen Pharmaceuticals, Inc., Ortho-McNeil-Janssen Pharmaceuticals, Inc., and Janssen Pharmaceutica, Inc.—in the pending opioid litigation;

The Janssen Settlement Agreement was approved in accordance with internal policy by the appropriate Company Officers with authority to act on behalf of the Company, consistent with then existing Company By-Laws and other governance documents, which did not require a separate Board resolution to bind the Company;

Company General Counsel regularly advised the Board of the developments related to the opioid litigation, including the Company's decision to enter into the Janssen Settlement Agreement;

The Company has approved, and its Officers are authorized to effectuate, actions deemed necessary to implement the Janssen Settlement Agreement, including the filing of the Consent Judgment in the Commonwealth Court of Pennsylvania.

IN WITNESS WHEREOF, I have hereunto set my hand this 29th day of April 2022.

By: 

Name: Marc Larkins

Assistant Corporate Secretary

EXHIBIT A

JANSSEN SETTLEMENT

AGREEMENT

Table of Contents

I. Definitions	1
II. Participation by States and Condition to Preliminary Agreement.....	13
III. Injunctive Relief.....	14
IV. Release	14
V. Monetary Relief and Payments.....	18
VI. Allocation and Use of Settlement Funds	29
VII. Participation by Subdivisions and Special Districts	36
VIII. Condition to Effectiveness of Agreement and Filing of Consent Judgment	39
IX. Potential Payment Adjustments	40
X. Additional Restitution Amount	42
XI. Plaintiffs' Attorneys' Fees and Costs	43
XII. Enforcement and Dispute Resolution	43
XIII. Miscellaneous	48
EXHIBIT A – Alleged Harms	A-1
EXHIBIT B – Enforcement Committee Organizational Bylaws.....	B-1
EXHIBIT C – Litigating Subdivision and Special District List	C-1
EXHIBIT D – [Intentionally Omitted]	D-1
EXHIBIT E – List of Opioid Remediation Uses	E-1
EXHIBIT F – List of States and Overall Allocation Percentages	F-1

EXHIBIT G – Subdivisions Eligible to Become Participating Subdivisions and Default Subdivision Fund Allocation Percentages	G-1
EXHIBIT H – Participation Tier Determination	H-1
EXHIBIT I – Primary Subdivisions and Subdivisions with Population Over 10,000.....	I-1
EXHIBIT J – Janssen Predecessors and Former Affiliates	J-1
EXHIBIT K – Settlement Participation Form	K-1
EXHIBIT L – Settlement Fund Administrator	L-1
EXHIBIT M – Settlement Payment Schedule	M-1
EXHIBIT N – Additional Restitution Amount Allocation	N-1
EXHIBIT O – Adoption of a State-Subdivision Agreement	O-1
EXHIBIT P – Injunctive Relief	P-1
EXHIBIT Q – Non-Released Entities.....	Q-1
EXHIBIT R – Agreement on Attorneys’ Fees, Costs, and Expenses.....	R-1
EXHIBIT S – Agreement on the State Cost Fund Administration.....	S-1
EXHIBIT T – Severity Factors	T-1
EXHIBIT U – Agreement on the State Outside Counsel Fee Fund	U-1

JANSSEN SETTLEMENT AGREEMENT

This settlement agreement dated as of July 21, 2021 (the “*Agreement*”) sets forth the terms of settlement between and among the Settling States, Participating Subdivisions, and Janssen (as those terms are defined below). Upon satisfaction of the conditions set forth in Sections II and VIII, this Agreement will be binding on the Settling States, Janssen, and Participating Subdivisions. This Agreement will then be filed as part of Consent Judgments in the respective courts of each of the Settling States, pursuant to the terms set forth in Section VIII.

I. Definitions

Unless otherwise specified, the following definitions apply:

1. “*Abatement Accounts Fund*” means a component of the Settlement Fund described in subsection VI.E.
2. “*Additional Restitution Amount*” means the amount available to Settling States listed in Exhibit N of \$67,307,692.
3. “*Agreement*” means this agreement as set forth above, inclusive of all exhibits.
4. “*Alleged Harms*” means the alleged past, present, and future financial, societal, and related expenditures arising out of the alleged misuse and abuse of opioid products, non-exclusive examples of which are described in the documents listed on Exhibit A, that have allegedly arisen as a result of the physical and bodily injuries sustained by individuals suffering from opioid-related addiction, abuse, death, and other related diseases and disorders, and that have allegedly been caused by Janssen.
5. “*Allocation Statute*” means a state law that governs allocation, distribution, and/or use of some or all of the Settlement Fund amounts allocated to that State and/or its Subdivisions. In addition to modifying the allocation, as set forth in subsection VI.D.2, an Allocation Statute may, without limitation, contain a Statutory Trust, further restrict expenditure of funds, form an advisory committee, establish oversight and reporting requirements, or address other default provisions and other matters related to the funds. An Allocation Statute is not required to address all three (3) types of funds comprising the Settlement Fund or all default provisions.
6. “*Annual Payment*” means the total amount payable to the Settlement Fund by Janssen on the Payment Date each year in 2023 and onward, as calculated by the Settlement Fund Administrator pursuant to Section V. For the avoidance of doubt, this term does not include the Additional Restitution Amount or amounts paid pursuant to Section XI.
7. “*Appropriate Official*” means the official defined in subsection XIII.E.

8. “*Attorney Fee Fund*” means an account consisting of funds allocated to pay attorneys’ fees and costs pursuant to the agreement on attorneys’ fees and costs attached as Exhibit R.
9. “*Bar*” means either (1) a ruling by the highest court of the State or the intermediate court of appeals when not subject to further review by the highest court of the State in a State with a single intermediate court of appeals setting forth the general principle that no Subdivisions or Special Districts in the State may maintain Released Claims against Released Entities, whether on the ground of the Agreement (or the release in it) or otherwise; (2) a law barring Subdivisions and Special Districts in the State from maintaining or asserting Released Claims against Released Entities (either through a direct bar or through a grant of authority to release claims and that authority is exercised in full); or (3) a Settlement Class Resolution in the State with full force and effect. For the avoidance of doubt, a law or ruling that is conditioned or predicated upon payment by a Released Entity (apart from payments by Janssen incurred under the Agreement) shall not constitute a Bar.
10. “*Case-Specific Resolution*” means either (1) a law barring specified Subdivisions or Special Districts from maintaining Released Claims against Released Entities (either through a direct bar or through a grant of authority to release claims and that authority is exercised in full); (2) a ruling by a court of competent jurisdiction over a particular Subdivision or Special District that has the legal effect of barring the Subdivision or Special District from maintaining any Released Claims at issue against Released Entities, whether on the ground of the Agreement (or the release in it) or otherwise; or (3) in the case of a Special District, a release consistent with Section IV below. For the avoidance of doubt, a law, ruling, or release that is conditioned or predicated upon a post-Effective Date payment by a Released Entity (apart from payments by Janssen incurred under the Agreement or injunctive relief obligations incurred by it) shall not constitute a Case-Specific Resolution.
11. “*Claim*” means any past, present or future cause of action, claim for relief, cross-claim or counterclaim, theory of liability, demand, derivative claim, request, assessment, charge, covenant, damage, debt, lien, loss, penalty, judgment, right, obligation, dispute, suit, contract, controversy, agreement, parens patriae claim, promise, performance, warranty, omission, or grievance of any nature whatsoever, whether legal, equitable, statutory, regulatory or administrative, whether arising under federal, state or local common law, statute, regulation, guidance, ordinance or principles of equity, whether filed or unfiled, whether asserted or unasserted, whether known or unknown, whether accrued or unaccrued, whether foreseen, unforeseen or unforeseeable, whether discovered or undiscovered, whether suspected or unsuspected, whether fixed or contingent, and whether existing or hereafter arising, in all such cases, including but not limited to any request for declaratory, injunctive, or equitable relief, compensatory, punitive, or statutory damages, absolute liability, strict liability, restitution, subrogation, contribution, indemnity, apportionment, disgorgement, reimbursement, attorney fees, expert

fees, consultant fees, fines, penalties, expenses, costs or any other legal, equitable, civil, administrative, or regulatory remedy whatsoever.

12. “*Claim Over*” means a Claim asserted by a Non-Released Entity against a Released Entity on the basis of contribution, indemnity, or other claim-over on any theory relating to a Non-Party Covered Conduct Claim asserted by a Releasor.
13. “*Compensatory Restitution Amount*” means the aggregate amount of payments by Janssen hereunder other than amounts paid as attorneys’ fees and costs or identified pursuant to subsection VI.B.2 as being used to pay attorneys’ fees and investigation costs or litigation costs.
14. “*Consent Judgment*” means a state-specific consent judgment in a form to be agreed upon by the Settling States, Participating Subdivisions, and Janssen prior to the Initial Participation Date that, among other things, (1) approves this Agreement and (2) provides for the release set forth in Section IV, including the dismissal with prejudice of any Released Claims that the Settling State has brought against Released Entities.
15. “*Court*” means the respective court for each Settling State to which the Agreement and the Consent Judgment are presented for approval and/or entry as to that Settling State, or the Northern District of Ohio for purposes of administering the Attorney Fee Fund and any related fee and cost agreements.
16. “*Covered Conduct*” means any actual or alleged act, failure to act, negligence, statement, error, omission, breach of any duty, conduct, event, transaction, agreement, misstatement, misleading statement or other activity of any kind whatsoever from the beginning of time through the Reference Date (and any past, present, or future consequence of any such act, failure to act, negligence, statement, error, omission, breach of duty, conduct, event, transaction, agreement, misstatement, misleading statement or other activity) relating in any way to (a) the discovery, development, manufacture, packaging, repackaging, marketing, promotion, advertising, labeling, recall, withdrawal, distribution, delivery, monitoring, reporting, supply, sale, prescribing, dispensing, physical security, warehousing, use or abuse of, or operating procedures relating to any Product, or any system, plan, policy, or advocacy relating to any Product or class of Products, including but not limited to any unbranded promotion, marketing, programs, or campaigns relating to any Product or class of Products; (b) the characteristics, properties, risks, or benefits of any Product; (c) the reporting, disclosure, non-reporting or non-disclosure to federal, state or other regulators of orders for any Product placed with any Released Entity; (d) the selective breeding, harvesting, extracting, purifying, exporting, importing, applying for quota for, procuring quota for, handling, promoting, manufacturing, processing, packaging, supplying, distributing, converting, or selling of, or otherwise engaging in any activity relating to, precursor or component Products, including but not limited to natural, synthetic, semi-synthetic or chemical raw materials, starting materials, finished

active pharmaceutical ingredients, drug substances, or any related intermediate Products; or (e) diversion control programs or suspicious order monitoring related to any Product.

17. “*Designated State*” means New York.
18. “*Effective Date*” means April 2, 2022.
19. “*Enforcement Committee*” means a committee consisting of representatives of the Settling States and of the Participating Subdivisions. Exhibit B contains the organizational bylaws of the Enforcement Committee. Notice pursuant to subsection XIII.O shall be provided when there are changes in membership or contact information.
20. “*Global Settlement Abatement Amount*” means the abatement amount of \$4,534,615,385.
21. “*Global Settlement Amount*” means \$5 billion, which shall be divided into the Global Settlement Abatement Amount, the Additional Restitution Amount, and the Global Settlement Attorney Fee Amount.
22. “*Global Settlement Attorney Fee Amount*” means the attorney fee amount of \$398,076,923.
23. “*Incentive A*” means the incentive payment described in subsection V.E.4.
24. “*Incentive B*” means the incentive payment described in subsection V.E.5.
25. “*Incentive C*” means the incentive payment described in subsection V.E.6.
26. “*Incentive D*” means the incentive payment described in subsection V.E.7.
27. “*Incentive Payment Final Eligibility Date*” means, with respect to a Settling State, the date that is the earliest of (1) three years after the Effective Date; (2) the date of completion of opening statements in a trial of any action brought by a Subdivision in that State that includes a Released Claim against a Released Entity when such date is more than two (2) years after the Effective Date; or (3) two (2) years after the Effective Date in the event a trial of an action brought by a Subdivision in that State that includes a Released Claim against a Released Entity began after the Initial Participation Date but before two (2) years after the Effective Date.
28. “*Initial Participating Subdivision*” means a Subdivision that meets the requirements set forth in subsection VII.D.
29. “*Initial Participation Date*” means January 26, 2022, as extended by written agreement of Janssen and the Enforcement Committee on December 29, 2021.

30. “*Initial Year Payment*” means the total amount payable to the Settlement Fund by Janssen on each of the two Payment Dates in 2022, as calculated by the Settlement Fund Administrator pursuant to Section V. For the avoidance of doubt, this term does not include the Additional Restitution Amount or amounts paid pursuant to Section XI.
31. “*Injunctive Relief Terms*” means the terms described in Section III and set forth in Exhibit P.
32. “*Janssen*” means Johnson & Johnson, Janssen Pharmaceuticals, Inc., Ortho-McNeil-Janssen Pharmaceuticals, Inc., and Janssen Pharmaceutica, Inc.
33. “*Later Litigating Special District*” means a Special District (or Special District official asserting the right of or for the Special District to recover for alleged harms to the Special District and/or the people thereof) that is not a Litigating Special District and that files a lawsuit bringing a Released Claim against a Released Entity, or that adds such a claim to a pre-existing lawsuit, after the Preliminary Agreement Date. It may also include a Litigating Special District whose claims were resolved by a judicial Bar or Case-Specific Resolution which is later revoked following the execution date of this Agreement, when such Litigating Special District takes any affirmative step in its lawsuit other than seeking a stay or removal.
34. “*Later Litigating Subdivision*” means a Subdivision (or Subdivision official asserting the right of or for the Subdivision to recover for alleged harms to the Subdivision and/or the people thereof) that is not a Litigating Subdivision and that files a lawsuit bringing a Released Claim against a Released Entity, or that adds such a claim to a pre-existing lawsuit, after the Trigger Date. It may also include a Litigating Subdivision whose claims were resolved by a judicial Bar or Case-Specific Resolution which is later revoked following the execution date of this Agreement, when such Litigating Subdivision takes any affirmative step in its lawsuit other than seeking a stay or removal.
35. “*Later Participating Subdivision*” means a Participating Subdivision that meets the requirements of subsection VII.E but is not an Initial Participating Subdivision.
36. “*Litigating Special District*” means a Special District (or Special District official) that brought any Released Claims against any Released Entities on or before the Preliminary Agreement Date that were not separately resolved prior to that date. A list of Litigating Special Districts will be agreed to by the parties and attached hereto as of the Preliminary Agreement Date.
37. “*Litigating Subdivision*” means a Subdivision (or Subdivision official asserting the right of or for the Subdivision to recover for alleged harms to the Subdivision and/or the people thereof) that brought any Released Claim against any Released Entity prior to the Trigger Date that were not separately resolved prior to that

Trigger Date. A Prior Litigating Subdivision shall not be considered a Litigating Subdivision. Exhibit C is an agreed list of the Litigating Subdivisions. Exhibit C will be updated (including with any corrections) periodically, and a final version of Exhibit C will be attached hereto as of the Reference Date.

- 38. “*National Arbitration Panel*” means the panel described in subsection XII.F.
- 39. “*National Disputes*” means the disputes described in subsection XII.F.
- 40. “*Non-Litigating Special District*” means a Special District that is neither a Litigating Special District nor a Later Litigating Special District.
- 41. “*Non-Litigating Subdivision*” means a Subdivision that is neither a Litigating Subdivision nor a Later Litigating Subdivision.
- 42. “*Non-Participating Subdivision*” means a Subdivision that is not a Participating Subdivision.
- 43. “*Non-Party Covered Conduct Claim*” means a Claim against any Non-Released Entity involving, arising out of, or related to Covered Conduct (or conduct that would be Covered Conduct if engaged in by a Released Entity).
- 44. “*Non-Party Settlement*” means a settlement by any Releasor that settles any Non-Party Covered Conduct Claim and includes a release of any Non-Released Entity.
- 45. “*Non-Released Entity*” means an entity that is not a Released Entity.
- 46. “*Non-Settling State*” means a State that is not a Settling State.
- 47. “*Opioid Remediation*” means care, treatment, and other programs and expenditures (including reimbursement for past such programs or expenditures except where this Agreement restricts the use of funds solely to future Opioid Remediation) designed to (1) address the misuse and abuse of opioid products, (2) treat or mitigate opioid use or related disorders, or (3) mitigate other alleged effects of the opioid abuse crisis, including on those injured as a result of the opioid abuse crisis. Exhibit E provides a non-exhaustive list of expenditures that qualify as being paid for Opioid Remediation. Qualifying expenditures may include reasonable related administrative expenses.
- 48. “*Overall Allocation Percentage*” means a Settling State’s percentage as set forth in Exhibit F. The aggregate Overall Allocation Percentages of all States (including Settling States and Non-Settling States) shall equal 100%.
- 49. “*Participating Special District*” means a Special District that executes a release consistent with Section IV below and meets the requirements for becoming a Participating Special District under Section VII.

50. “*Participating Subdivision*” means a Subdivision that meets the requirements for becoming a Participating Subdivision under Section VII. Participating Subdivisions include both Initial Participating Subdivisions and Later Participating Subdivisions.
51. “*Participation Tier*” means the level of participation in this Agreement as determined pursuant to subsection VIII.C using the criteria set forth in Exhibit H.
52. “*Parties*” means Janssen and the Settling States (each, a “*Party*”).
53. “*Payment Date*” means the date on which Janssen makes its payments pursuant to Section V and Exhibit M.
54. “*Payment Year*” means the calendar year during which the applicable Initial Year Payments or Annual Payments are due pursuant to subsection V.B. Payment Year 1 is 2022, Payment Year 2 is 2023 and so forth. References to payment “for a Payment Year” mean the Initial Year Payments or Annual Payment due during that year. References to eligibility “for a Payment Year” mean eligibility in connection with the Initial Year Payments or Annual Payment due during that year.
55. “*Preliminary Agreement Date*” means the date on which Janssen gives notice to the Settling States and MDL PEC of its determination that a sufficient number of States have agreed to be Settling States. This date shall be no more than fourteen (14) days after the end of the notice period to States, unless it is extended by written agreement of Janssen and the Enforcement Committee.
56. “*Primary Subdivision*” means a Subdivision that has a population of 30,000 or more. A list of Primary Subdivisions in each State is provided in Exhibit I.
57. “*Prior Litigating Subdivision*” means a Subdivision (or Subdivision official asserting the right of or for the Subdivision to recover for alleged harms to the Subdivision and/or the people thereof) that brought any Released Claim against any Released Entity prior to the Trigger Date and all such Released Claims were separately settled or finally adjudicated prior to the Trigger Date; *provided, however*, that if the final adjudication was pursuant to a Bar, such Subdivision shall not be considered a Prior Litigating Subdivision. Notwithstanding the prior sentence, Janssen and the State of the relevant Subdivision may agree in writing that such Subdivision shall not be considered a Prior Litigating Subdivision.
58. “*Product*” means any chemical substance, whether used for medicinal or non-medicinal purposes, and whether natural, synthetic, or semi-synthetic, or any finished pharmaceutical product made from or with such substance, that is an opioid or opiate, as well as any product containing any such substance. It also includes: 1) the following when used in combination with opioids or opiates: benzodiazepine, carisoprodol, zolpidem, or gabapentin; and 2) a combination or “cocktail” of any stimulant or other chemical substance prescribed, sold, bought, or dispensed to be used together that includes opioids or opiates. For the

avoidance of doubt, “Product” does not include benzodiazepine, carisoprodol, zolpidem, or gabapentin when not used in combination with opioids or opiates. “Product” includes but is not limited to any substance consisting of or containing buprenorphine, codeine, fentanyl, hydrocodone, hydromorphone, meperidine, methadone, morphine, naloxone, naltrexone, oxycodone, oxymorphone, tapentadol, tramadol, opium, heroin, carfentanil, any variant of these substances, or any similar substance. “Product” also includes any natural, synthetic, semi-synthetic or chemical raw materials, starting materials, finished active pharmaceutical ingredients, drug substances, and any related intermediate products used or created in the manufacturing process for any of the substances described in the preceding sentence.

59. “*Reference Date*” means the date on which Janssen is to inform the Settling States and MDL PEC of its determination whether there is sufficient resolution of claims and potential claims at the Subdivision level to go forward with the settlement. The Reference Date is February 25, 2022, as extended by written agreement of Janssen and the Enforcement Committee on December 29, 2021.
60. “*Released Claims*” means any and all Claims that directly or indirectly are based on, arise out of, or in any way relate to or concern the Covered Conduct occurring prior to the Reference Date. Without limiting the foregoing, “Released Claims” include any Claims that have been asserted against the Released Entities by any Settling State or any of its Litigating Subdivisions or Litigating Special Districts in any federal, state or local action or proceeding (whether judicial, arbitral, or administrative) based on, arising out of or relating to, in whole or in part, the Covered Conduct, or any such Claims that could be or could have been asserted now or in the future in those actions or in any comparable action or proceeding brought by a State, any of its Subdivisions or Special Districts, or any Releasors (whether or not such State, Subdivision, Special District, or Releasor has brought such action or proceeding). Released Claims also include all Claims asserted in any proceeding to be dismissed pursuant to the Agreement, whether or not such claims relate to Covered Conduct. The Parties intend that “Released Claims” be interpreted broadly. This Agreement does not release Claims by private individuals. It is the intent of the Parties that Claims by private individuals be treated in accordance with applicable law. Released Claims is also used herein to describe Claims brought by a Later Litigating Subdivision or other non-party Subdivision or Special District that would have been Released Claims if they had been brought by a Releasor against a Released Entity.
61. “*Released Entities*” means Janssen and (1) all of Janssen’s past and present direct or indirect parents, subsidiaries, divisions, predecessors, successors, assigns, including Noramco, Inc. and Tasmanian Alkaloids PTY. LTD.; (2) the past and present direct or indirect subsidiaries, divisions, and joint ventures, of any of the foregoing; (3) all of Janssen’s insurers (solely in their role as insurers with respect to the Released Claims); (4) all of Janssen’s, or of any entity described in subsection (1), past and present joint ventures; and (5) the respective past and present officers, directors, members, shareholders (solely in their capacity as

shareholders of the foregoing entities), partners, trustees, agents, and employees of any of the foregoing (for actions that occurred during and related to their work for, or employment with, Janssen). Any person or entity described in subsections (3)-(5) shall be a Released Entity solely in the capacity described in such clause and shall not be a Released Entity with respect to its conduct in any other capacity. For the avoidance of doubt, the entities listed in Exhibit Q are not Released Entities; *and provided further* that any joint venture partner of Janssen or Janssen's subsidiary is not a Released Entity unless it falls within subsections (1)-(5) above. A list of Janssen's present subsidiaries and affiliates can be found at <https://johnsonandjohnson.gcs-web.com/static-files/f61ae5f3-ff03-46c1-bfc9-174947884db2>. Janssen's predecessor entities include but are not limited to those entities listed on Exhibit J. For the avoidance of doubt, any entity acquired, or joint venture entered into, by Janssen after the Reference Date is not a Released Entity.

62. “*Releasors*” means (1) each Settling State; (2) each Participating Subdivision; and (3) without limitation and to the maximum extent of the power of each Settling State’s Attorney General and/or Participating Subdivision to release Claims, (a) the Settling State’s and Participating Subdivision’s departments, agencies, divisions, boards, commissions, Subdivisions, districts, instrumentalities of any kind and attorneys, including its Attorney General, and any person in their official capacity whether elected or appointed to serve any of the foregoing and any agency, person, or other entity claiming by or through any of the foregoing, (b) any public entities, public instrumentalities, public educational institutions, unincorporated districts, fire districts, irrigation districts, water districts, law enforcement districts, emergency services districts, school districts, hospital districts and other Special Districts in a Settling State, and (c) any person or entity acting in a parens patriae, sovereign, quasi-sovereign, private attorney general, qui tam, taxpayer, or other capacity seeking relief on behalf of or generally applicable to the general public with respect to a Settling State or Subdivision in a Settling State, whether or not any of them participate in the Agreement. The inclusion of a specific reference to a type of entity in this definition shall not be construed as meaning that the entity is not a Subdivision. In addition to being a Releasor as provided herein, a Participating Subdivision shall also provide the Subdivision Settlement Participation Form or the Election and Release Form referenced in Section VII providing for a release to the fullest extent of the Participating Subdivision’s authority, which shall be attached as an exhibit to the Agreement. Each Settling State’s Attorney General represents that he or she has or has obtained (or will obtain no later than the Initial Participation Date) the authority set forth in the Representation and Warranty subsection of Section IV.
63. “*Revocation Event*” means with respect to a Bar, Settlement Class Resolution, or Case-Specific Resolution, a legislative amendment or a revocation, rescission, reversal, overruling, or interpretation that in any way limits the effect of such Bar, Settlement Class Resolution, or Case-Specific Resolution on Released Claims or any other action or event that otherwise deprives the Bar, Settlement Class Resolution or Case-Specific Resolution of force or effect in any material respect.

64. “*Settlement Class Resolution*” means a class action resolution in a court of competent jurisdiction in a Settling State with respect to a class of Subdivisions and Special Districts in that State that (1) conforms with that Settling State’s statutes, case law, and/or rules of procedure regarding class actions; (2) is approved and entered as an order of a court of competent jurisdiction in that State and has become final as defined in “State-Specific Finality”; (3) is binding on all Non-Participating Subdivisions and Special Districts in that State (other than opt outs as permitted under the next sentence); (4) provides that all such Non-Participating Subdivisions or Special Districts may not bring Released Claims against Released Entities, whether on the ground of the Agreement (or the releases herein) or otherwise; and (5) does not impose any costs or obligations on Janssen other than those provided for in the Agreement, or contain any provision inconsistent with any provision of the Agreement. If applicable state law requires that opt-out rights be afforded to members of the class, a class action resolution otherwise meeting the foregoing requirements shall qualify as a Settlement Class Resolution unless Subdivisions collectively representing more than 1% of the total population of all of that State’s Subdivisions listed in Exhibit G opt out. In seeking certification of any Settlement Class, the applicable State and Participating Subdivisions shall make clear that certification is sought solely for settlement purposes and shall have no applicability beyond approval of the settlement for which certification is sought. Nothing in this Agreement constitutes an admission by any Party that class certification would be appropriate for litigation purposes in any case.
65. “*Settlement Fund*” means the interest-bearing fund established under the Agreement into which all payments by Janssen are made other than amounts paid as attorneys’ fees and costs or identified pursuant to subsection VI.B.2 as being used to pay attorneys’ fees and costs. The Settlement Fund comprises the Abatement Accounts Fund, State Fund, and Subdivision Fund.
66. “*Settlement Fund Administrator*” means the entity that determines the Annual Payments (including calculating Incentive Payments pursuant to Section V) and any amounts subject to suspension or offset pursuant to Sections V and IX), determines the Participation Tier, and administers and distributes amounts into the Settlement Fund. The duties of the Settlement Fund Administrator shall be governed by this Agreement. Prior to the Initial Participation Date, the Parties shall agree to selection and removal processes for and a detailed description of the Settlement Fund Administrator’s duties, including a detailed mechanism for paying the Settlement Fund Administrator’s fees and costs, all of which shall be appended to the Agreement as Exhibit L.
67. “*Settlement Fund Escrow*” means the interest-bearing escrow fund established pursuant to this Agreement to hold disputed or suspended payments made under this Agreement.
68. “*Settlement Payment Schedule*” means the schedule of payments attached to this Agreement as Exhibit M. A revised Settlement Payment Schedule will be

substituted for Exhibit M after any offsets, reductions, or suspensions under Sections V and IX are determined.

69. “*Settling State*” means any State that has entered the Agreement.
70. “*Special District*” means a formal and legally recognized sub-entity of a State that is authorized by State law to provide one or a limited number of designated functions, including but not limited to school districts, fire districts, healthcare & hospital districts, and emergency services districts. Special Districts do not include sub-entities of a State that provide general governance for a defined area that would qualify as a Subdivision.
71. “*State*” means any state of the United States of America, the District of Columbia, American Samoa, Guam, the Northern Mariana Islands, Puerto Rico, and the U.S. Virgin Islands. Additionally, the use of non-capitalized “state” to describe something (e.g., “state court”) shall also be read to include parallel entities in commonwealths, territories, and the District of Columbia (e.g., “territorial court”).
72. “*State Fund*” means a component of the Settlement Fund described in subsection VI.C.
73. “*State-Specific Finality*” means, with respect to the Settling State in question:
- a. the Agreement and the Consent Judgment have been approved and entered by the Court as to Janssen, including the release of all Released Claims against Released Entities as provided in this Agreement;
 - b. for all lawsuits brought by the Settling State against Released Entities for Released Claims, either previously filed or filed as part of the entry of the Consent Judgment, the Court has stated in the Consent Judgment or otherwise entered an order finding that all Released Claims against Released Entities asserted in the lawsuit have been resolved by agreement; and
 - c. (1) the time for appeal or to seek review of or permission to appeal from the approval and entry as described in subsection (a) hereof and entry of such order described in subsection (b) hereof has expired; or (2) in the event of an appeal, the appeal has been dismissed or denied, or the approval and entry described in (a) hereof and the order described in subsection (b) hereof have been affirmed in all material respects (to the extent challenged in the appeal) by the court of last resort to which such appeal has been taken and such dismissal or affirmance has become no longer subject to further appeal (including, without limitation, review by the United States Supreme Court).
74. “*State-Subdivision Agreement*” means an agreement that a Settling State reaches with the Subdivisions in that State regarding the allocation, distribution, and/or use of funds allocated to that State and to Participating Subdivisions in that State.

A State-Subdivision Agreement shall be effective if approved pursuant to the provisions of Exhibit O or if adopted by statute. Preexisting agreements addressing funds other than those allocated pursuant to this Agreement shall qualify if the approval requirements of Exhibit O are met. A State and its Subdivisions may revise, supplement, or refine a State-Subdivision Agreement if approved pursuant to the provisions of Exhibit O or if adopted by statute.

75. “*Statutory Trust*” means a trust fund established by state law to receive funds allocated to a State’s Abatement Accounts Fund and restrict their expenditure to Opioid Remediation purposes subject to reasonable administrative expenses. A State may give a Statutory Trust authority to allocate one or more of the three Settlement Funds, but this is not required.
76. “*Subdivision*” means a formal and legally recognized sub-entity of a State that provides general governance for a defined area, including a county, parish, city, town, village, or similar entity. Unless otherwise specified, “Subdivision” includes all functional counties and parishes and other functional levels of sub-entities of a State that provide general governance for a defined area. Historic, non-functioning sub-entities of a State (such as Connecticut counties) are not Subdivisions, unless the entity has filed a lawsuit that includes a Released Claim against a Released Entity in a direct, parens patriae, or any other capacity. For purposes of this Agreement, the term Subdivision does not include Special Districts. A list of Subdivisions by state will be agreed to prior to any Subdivision sign-on period.
77. “*Subdivision Allocation Percentage*” means for Subdivisions in a Settling State that are eligible to receive an allocation from the Subdivision Fund pursuant to subsection VI.C or subsection VI.D, the percentage as set forth in Exhibit G. The aggregate Subdivision Allocation Percentage of all Subdivisions receiving a Subdivision Allocation Percentage in each State shall equal 100%. Immediately upon the effectiveness of any State-Subdivision Agreement, Allocation Statute, Statutory Trust, or voluntary redistribution allowed by subsection VI.D.3 (or upon the effectiveness of an amendment to any State-Subdivision Agreement, Allocation Statute, Statutory Trust, or voluntary redistribution allowed by subsection VI.D.3) that addresses allocation from the Subdivision Fund, or upon any, whether before or after the Initial Participation Date, Exhibit G will automatically be amended to reflect the allocation from the Subdivision Fund pursuant to the State-Subdivision Agreement, Allocation Statute, Statutory Trust, or voluntary redistribution allowed by Section V.D.3. The Subdivision Allocation Percentages contained in Exhibit G may not change once notice is distributed pursuant to subsection VII.A, except upon the effectiveness of any State-Subdivision Agreement, Allocation Statute, Statutory Trust, or voluntary redistribution allowed by subsection VI.D.3 (or upon the effectiveness of an amendment to any State-Subdivision Agreement, Allocation Statute, Statutory Trust, or voluntary redistribution allowed by subsection VI.D.3) that addresses allocation from the Subdivision Fund. For the avoidance of doubt, no Subdivision

not listed on Exhibit G shall receive an allocation from the Subdivision Fund and no provision of this Agreement shall be interpreted to create such an entitlement.

- 78. “*Subdivision Fund*” means a component of the Settlement Fund described in subsection VI.C.
- 79. “*Subdivision Settlement Participation Form*” means the form attached as Exhibit K that Participating Subdivisions must execute and return to the Settlement Fund Administrator, and which shall (1) make such Participating Subdivisions signatories to this Agreement, (2) include a full and complete release of any and of such Subdivision’s claims, and (3) require the prompt dismissal with prejudice of any Released Claims that have been filed by any such Participating Subdivision.
- 80. “*Threshold Motion*” means a motion to dismiss or equivalent dispositive motion made at the outset of litigation under applicable procedure. A Threshold Motion must include as potential grounds for dismissal, any applicable Bar or the relevant release by a Settling State or Participating Subdivision provided under this Agreement and, where appropriate under applicable law, any applicable limitations defense.
- 81. “*Trigger Date*” means, in the case of a Primary Subdivision, the Reference Date, or, in the case of all other Subdivisions, the Preliminary Agreement Date.

II. Participation by States and Condition to Preliminary Agreement

- A. *Notice to States.* On July 22, 2021 this Agreement shall be distributed to all States. The States’ Attorneys General shall then have a period of thirty (30) days to decide whether to become Settling States. States that determine to become Settling States shall so notify the National Association of Attorneys General and Janssen and shall further commit to obtaining any necessary additional State releases prior to the Reference Date. This notice period may be extended by written agreement of Janssen and the Enforcement Committee.
- B. *Condition to Preliminary Agreement.* Following the notice period set forth in subsection II.A above, Janssen shall determine on or before the Preliminary Agreement Date whether, in its sole discretion, enough States have agreed to become Settling States to proceed with notice to Subdivisions as set forth in Section VII below. If Janssen determines that this condition has been satisfied, and that notice to the Litigating Subdivisions should proceed, it will so notify the Settling States by providing notice to the Enforcement Committee and Settlement Fund Administrator on the Preliminary Agreement Date. If Janssen determines that this condition has not been satisfied, it will so notify the Settling States by providing notice to the Enforcement Committee and Settlement Fund Administrator, and this Agreement will have no further effect and all releases and other commitments or obligations contained herein will be void.
- C. *Later Joinder by States.* After the Preliminary Agreement Date, a State may only become a Settling State with the consent of Janssen, in its sole discretion. If a State becomes a

Settling State more than sixty (60) days after the Preliminary Agreement Date, but on or before January 1, 2022, the Subdivisions and Special Districts in that State that become Participating Subdivisions and Participating Special Districts within ninety (90) days of the State becoming a Settling State shall be considered Initial Participating Subdivisions or Initial Participating Special Districts. A State may not become a Settling State after January 1, 2022.

III. Injunctive Relief

- A. *Entry of Injunctive Relief.* As part of the Consent Judgment, the Parties agree to the injunctive relief terms attached as Exhibit P.

IV. Release

- A. *Scope.* As of the Effective Date, the Released Entities will be released and forever discharged from all of the Releasors' Released Claims. Each Settling State (for itself and its Releasors) and Participating Subdivision (for itself and its Releasors) will, on or before the Effective Date, absolutely, unconditionally, and irrevocably covenant not to bring, file, or claim, or to cause, assist in bringing, or permit to be brought, filed, or claimed, or to otherwise seek to establish liability for any Released Claims against any Released Entity in any forum whatsoever. The releases provided for in the Agreement are intended by the Parties to be broad and shall be interpreted so as to give the Released Entities the broadest possible bar against any liability relating in any way to Released Claims and extend to the full extent of the power of each Settling State and its Attorney General to release claims. The Release shall be a complete bar to any Released Claim.
- B. *Claim Over and Non-Party Settlement.*
1. *Statement of Intent.* It is the intent of the Parties that:
 - a. Released Entities should not seek contribution or indemnification (other than pursuant to an insurance contract) from other parties for their payment obligations under this Settlement Agreement;
 - b. the payments made under this Settlement Agreement shall be the sole payments made by the Released Entities to the Releasors involving, arising out of, or related to Covered Conduct (or conduct that would be Covered Conduct if engaged in by a Released Entity);
 - c. Claims by Releasors against non-Parties should not result in additional payments by Released Entities, whether through contribution, indemnification or any other means; and
 - d. the Settlement meets the requirements of the Uniform Contribution Among Joint Tortfeasors Act and any similar state law or doctrine that reduces or discharges a released party's liability to any other parties.

- e. The provisions of this subsection IV.B are intended to be implemented consistent with these principles. This Agreement and the releases and dismissals provided for herein are made in good faith.
- 2. *Contribution/Indemnity Prohibited.* No Released Entity shall seek to recover for amounts paid under this Agreement based on indemnification, contribution, or any other theory from a manufacturer, pharmacy, hospital, pharmacy benefit manager, health insurer, third-party vendor, trade association, distributor, or health care practitioner, provided that a Released Entity shall be relieved of this prohibition with respect to any entity that asserts a Claim-Over against it. For the avoidance of doubt, nothing herein shall prohibit a Released Entity from recovering amounts owed pursuant to insurance contracts.
- 3. *Non-Party Settlement.* To the extent that, on or after the Reference Date, any Releasor enters into a Non-Party Settlement, including in any bankruptcy case or through any plan of reorganization (whether individually or as a class of creditors), the Releasor will include (or in the case of a Non-Party Settlement made in connection with a bankruptcy case, will cause the debtor to include), unless prohibited from doing so under applicable law, in the Non-Party Settlement a prohibition on contribution or indemnity of any kind substantially equivalent to that required from Janssen in subsection IV.B.2, or a release from such Non-Released Entity in favor of the Released Entities (in a form equivalent to the releases contained in this Agreement) of any Claim-Over. The obligation to obtain the prohibition and/or release required by this subsection is a material term of this Agreement.
- 4. *Claim-Over.* In the event that any Releasor obtains a judgment with respect to Non-Party Covered Conduct against a Non-Released Entity that does not contain a prohibition like that in subsection IV.B.3, or any Releasor files a Non-Party Covered Conduct Claim against a non-Released Entity in bankruptcy or a Releasor is prevented for any reason from obtaining a prohibition/release in a Non-Party Settlement as provided in subsection IV.B.3, and such Non-Released Entity asserts a Claim-Over against a Released Entity, that Releasor and Janssen shall take the following actions to ensure that the Released Entities do not pay more with respect to Covered Conduct to Releasors or to Non-Released Entities than the amounts owed under this Settlement Agreement by Janssen:
 - a. Janssen shall notify that Releasor of the Claim-Over within sixty (60) days of the assertion of the Claim-Over or sixty (60) days of the Effective Date of this Settlement Agreement, whichever is later;
 - b. Janssen and that Releasor shall meet and confer concerning the means to hold Released Entities harmless and ensure that it is not required to pay more with respect to Covered Conduct than the amounts owed by Janssen under this Settlement Agreement;

- c. That Releasor and Janssen shall take steps sufficient and permissible under the law of the State of the Releasor to hold Released Entities harmless from the Claim-Over and ensure Released Entities are not required to pay more with respect to Covered Conduct than the amounts owed by Janssen under this Settlement Agreement. Such steps may include, where permissible:
- (1) Filing of motions to dismiss or such other appropriate motion by Janssen or Released Entities, and supported by Releasors, in response to any claim filed in litigation or arbitration;
 - (2) Reduction of that Releasor's Claim and any judgment it has obtained or may obtain against such Non-Released Entity by whatever amount or percentage is necessary to extinguish such Claim-Over under applicable law, up to the amount that Releasor has obtained, may obtain, or has authority to control from such Non-Released Entity;
 - (3) Placement into escrow of funds paid by the Non-Released Entities such that those funds are available to satisfy the Claim-Over;
 - (4) Return of monies paid by Janssen to that Releasor under this Settlement Agreement to permit satisfaction of a judgment against or settlement with the Non-Released Entity to satisfy the Claim-Over;
 - (5) Payment of monies to Janssen by that Releasor to ensure it is held harmless from such Claim-Over, up to the amount that Releasor has obtained, may obtain, or has authority to control from such Non-Released Entity;
 - (6) Credit to Janssen under this Settlement Agreement to reduce the overall amounts to be paid under the Settlement Agreement such that it is held harmless from the Claim-Over; and
 - (7) Such other actions as that Releasor and Janssen may devise to hold Janssen harmless from the Claim Over.
- d. The actions of that Releasor and Janssen taken pursuant to paragraph (c) must, in combination, ensure Janssen is not required to pay more with respect to Covered Conduct than the amounts owed by Janssen under this Settlement Agreement.
- e. In the event of any dispute over the sufficiency of the actions taken pursuant to paragraph (c), that Releasor and Janssen may seek review by the National Arbitration Panel, provided that, if the parties agree, such dispute may be heard by the state court where the relevant Consent Judgment was filed. The National Arbitration Panel shall have authority to

require Releasers to implement a remedy that includes one or more of the actions specified in paragraph (c) sufficient to hold Released Entities fully harmless. In the event that the panel's actions do not result in Released Entities being held fully harmless, Janssen shall have a claim for breach of this Settlement Agreement by Releasers, with the remedy being payment of sufficient funds to hold Janssen harmless from the Claim-Over. For the avoidance of doubt, the prior sentence does not limit or eliminate any other remedy that Janssen may have.

5. To the extent that the Claim-Over is based on a contractual indemnity, the obligations under subsection IV.B.4 shall extend solely to a Non-Party Covered Conduct Claim against a pharmacy, clinic, hospital or other purchaser or dispenser of Products, a manufacturer that sold Products, a consultant, and/or a pharmacy benefit manager or other third-party payor. Janssen shall notify the Settling States, to the extent permitted by applicable law, in the event that any of these types of Non-Released Entities asserts a Claim-Over arising out of contractual indemnity against it.

- C. *General Release.* In connection with the releases provided for in the Agreement, each Settling State (for itself and its Releasers) and Participating Subdivision expressly waives, releases, and forever discharges any and all provisions, rights, and benefits conferred by any law of any state or territory of the United States or other jurisdiction, or principle of common law, which is similar, comparable, or equivalent to § 1542 of the California Civil Code, which reads:

General Release; extent. A general release does not extend to claims that the creditor or releasing party does not know or suspect to exist in his or her favor at the time of executing the release that, if known by him or her, would have materially affected his or her settlement with the debtor or released party.

A Releaser may thereafter discover facts other than or different from those which it knows, believes, or assumes to be true with respect to the Released Claims, but each Settling State (for itself and its Releasers) and Participating Subdivision hereby expressly waives and fully, finally, and forever settles, releases, and discharges, upon the Effective Date, any and all Released Claims that may exist as of such date but which Releasers do not know or suspect to exist, whether through ignorance, oversight, error, negligence or through no fault whatsoever, and which, if known, would materially affect the Settling States' decision to enter into the Agreement or the Participating Subdivisions' decision to participate in the Agreement.

- D. *Res Judicata.* Nothing in the Agreement shall be deemed to reduce the scope of the res judicata or claim preclusive effect that the settlement memorialized in the Agreement, and/or any Consent Judgment or other judgment entered on the Agreement, gives rise to under applicable law.

- E. *Representation and Warranty.* The signatories hereto on behalf of their respective Settling States and its Participating Subdivisions expressly represent and warrant that they will obtain on or before the Effective Date (or have obtained) the authority to settle and release, to the maximum extent of the State's power, all Released Claims of (1) their respective Settling States; (2) all past and present executive departments, state agencies, divisions, boards, commissions and instrumentalities with the regulatory authority to enforce state and federal controlled substances acts; (3) any of their respective Settling State's past and present executive departments, agencies, divisions, boards, commissions and instrumentalities that have the authority to bring Claims related to Covered Conduct seeking money (including abatement and/or remediation) or revocation of a pharmaceutical distribution license; and (4) any Participating Subdivisions. For the purposes of clause (3) above, executive departments, agencies, divisions, boards, commissions, and instrumentalities are those that are under the executive authority or direct control of the State's Governor. Also, for the purposes of clause (3), a release from a State's Governor is sufficient to demonstrate that the appropriate releases have been obtained.
- F. *Effectiveness.* The releases set forth in the Agreement shall not be impacted in any way by any dispute that exists, has existed, or may later exist between or among the Releasors. Nor shall such releases be impacted in any way by any current or future law, regulation, ordinance, or court or agency order limiting, seizing, or controlling the distribution or use of the Settlement Fund or any portion thereof, or by the enactment of future laws, or by any seizure of the Settlement Fund or any portion thereof.
- G. *Cooperation.* Releasors (i) will not encourage any person or entity to bring or maintain any Released Claim against any Released Entity and (ii) will reasonably cooperate with and not oppose any effort by a Released Entity to secure the prompt dismissal of any and all Released Claims.
- H. *Non-Released Claims.* Notwithstanding the foregoing or anything in the definition of Released Claims, the Agreement does not waive, release or limit any criminal liability, Claims for any outstanding liability under any tax or securities law, Claims against parties who are not Released Entities, Claims by private individuals and any claims arising under the Agreement for enforcement of the Agreement.

V. Monetary Relief and Payments

A. Structure of Payments

1. All payments under this Section V shall be made into the Settlement Fund, except that where specified, they shall be made into the Settlement Fund Escrow. The Settlement Fund shall be allocated and used only as specified in Section VI.
2. Janssen shall pay into the Settlement Fund the sum of Four Billion, Five Hundred Thirty-Four Million, Six Hundred Fifteen Thousand, Three Hundred Eighty-Five Dollars (\$4,534,615,385) minus (1) the offsets and credits specified in subsection

V.C below, (2) any unearned incentive payments under subsection V.E below, and (3) any adjustments under Section IX below.

3. The payments to the Settlement Fund shall be divided into base and incentive payments as provided in subsections V.D and V.E below.

B. Payment Process

1. Except as otherwise provided in this Agreement, Janssen shall make two Initial Year Payments and nine (9) Annual Payments. The Initial Year Payments will consist of base payments. The first Annual Payment shall consist of incentive payments and subsequent Annual Payments shall each consist of base and incentive payments. The amount of all Initial Year Payments and Annual Payments shall be determined by the Settlement Fund Administrator applying Section V and Exhibit M. The Payment Date for the first Initial Year Payment shall be no later than ninety (90) days after the Effective Date. The Payment Date for the second Initial Year Payment shall be no later than July 15, 2022. The Payment Date for the first Annual Payment shall be no later than one year and sixty days following the Effective Date; the Payment Date for the second Annual Payment shall be no later than two years and sixty days following the Effective Date, and so forth, until all Annual Payments are made.
2. All data relevant to the determination of each such payment shall be submitted to the Settlement Fund Administrator sixty (60) days prior to the Payment Date for each payment. Prior to the Initial Participation Date, the Parties will include an exhibit to the Agreement setting forth in detail the process for submitting such data to the Settlement Fund Administrator prior to each Payment Date. The Settlement Fund Administrator shall then determine the Initial Year Payment or Annual Payment and the amount to be paid to each Settling State and its Participating Subdivisions, consistent with the provisions in Exhibit L, by:
 - a. determining, for each Settling State, the amount of base and incentive payments to which the State is entitled by applying the criteria in this Section;
 - b. applying any reductions, suspensions, or offsets required by Sections V and IX; and
 - c. determining the total amount owed by Janssen to all Settling States and Participating Subdivisions.
3. The Settlement Fund Administrator shall then allocate the Initial Year Payment or Annual Payment pursuant to Section VI among the Settling States, among the separate types of funds for each Settling State (if applicable), and among the Participating Subdivisions.
4. As soon as possible, but no later than fifty (50) days prior to the Payment Date for each payment and following the determination described in subsection V.B.2, the

Settlement Fund Administrator shall give notice to Janssen, the Settling States, and the Enforcement Committee of the amount of the Initial Year Payment or Annual Payment, the amount to be received by each Settling State, the amount to be received by the separate types of funds for each Settling State (if applicable), and the amount to be received by each Settling State's Participating Subdivisions.

5. Within twenty-one (21) days of the notice provided by the Settlement Fund Administrator, any party may dispute, in writing, the calculation of the Initial Year Payment or Annual Payment, or the amount to be received by a Settling State and/or its Participating Subdivisions. Such disputing party must provide a written notice of dispute to the Settlement Fund Administrator, the Enforcement Committee, any affected Settling State, and Janssen identifying the nature of the dispute, the amount of money that is disputed, and the Settling State(s) affected.
6. Within twenty-one (21) days of the sending of a written notice of dispute, any affected party may submit a response, in writing, to the Settlement Fund Administrator, the Enforcement Committee, any affected Settling State, and Janssen identifying the basis for disagreement with the notice of dispute.
7. If no response is filed, the Settlement Fund Administrator shall adjust the amount calculated consistent with the written notice of dispute, and Janssen shall pay the adjusted amount as the Initial Year Payment or Annual Payment on the Payment Date. If a written response to the written notice of dispute is timely sent to the Settlement Fund Administrator, the Settlement Fund Administrator shall notify Janssen of the preliminary amount to be paid, which shall be the greater of the amount originally calculated by the Settlement Fund Administrator or the amount that would be consistent with the notice of dispute, *provided, however* that in no circumstances shall the preliminary amount to be paid be higher than the maximum amount of base and incentive payments for that payment as set forth in Exhibit M. For the avoidance of doubt, a transfer of suspended payments from the Settlement Fund Escrow does not count toward determining whether the amount to be paid is higher than the maximum amount of base and incentive payments for that payment as set forth in Exhibit M.
8. The Settlement Fund Administrator shall place any disputed amount of the preliminary amount paid by Janssen into the Settlement Fund Escrow and shall disburse any undisputed amount to each Settling State and its Participating Subdivisions receiving direct allocations within fifteen (15) days of the Payment Date or at such later time as directed by each Settling State.
9. Disputes described in this subsection (other than those for which no response is filed under subsection V.B.6) shall be resolved in accordance with the terms of Section XII.
10. The process described in this subsection V.B shall also apply to accelerated payments made pursuant to Incentive A under subsection V.E.4.

11. For the avoidance of doubt, Subdivisions not listed on Exhibit G shall not receive an allocation from the Subdivision Fund.

C. Offsets for Non-Settling States and Credits

1. A credit of Two Hundred and Seventy Million Dollars (\$270,000,000) shall be deducted from the maximum Settlement Fund amount to be paid by Janssen under subsection V.A.2 above and applied to the payment amounts as specified by Exhibit M. For the avoidance of doubt, the base payments and maximum incentive payment amounts shown on Exhibit M already reflect the deduction of the offset.
2. In addition to the credit, an offset equal to Four Billion, Two Hundred Sixty-Four Million, Six Hundred Fifteen Thousand, Three Hundred Eighty-Five Dollars (\$4,264,615,385) times the percentage allocation assigned to each Non-Settling State in Exhibit F shall be deducted from the total amount to be paid by Janssen to the Settlement Fund under subsection V.A.2 above.
3. Notwithstanding any other provision of this Agreement or any other agreement, in the event that: (1) Janssen enters into an agreement with any Settling State that resolves with finality such Settling State's Claims consistent with Section IV of this Agreement and such agreement has an effective date prior to the Effective Date of this Agreement (such agreement, a "State-Specific Agreement") and (2) pursuant to the terms of the State-Specific Agreement, any payments, or any portion thereof, made by Janssen thereunder are made in lieu of any payments (for the avoidance of doubt, including the Additional Restitution Amount), or any portion thereof, to be made under this Agreement and Janssen makes such a payment pursuant to the State-Specific Agreement, then Janssen will reduce any payments allocable to such Settling State (whether made to the Settlement Fund Escrow or the Settlement Fund) made pursuant to this Agreement to the extent such amount was already paid pursuant to the terms of the State-Specific Agreement. This provision includes but is not limited to any corresponding amounts already paid to the Qualified Settlement Fund established under the Agreement between Janssen and the State of New York dated June 25, 2021.
4. Non-Settling States shall not be eligible for any payments or have any rights in connection with this Agreement. Accordingly, the stated maximum dollar amounts of the payments specified in Exhibit M are reduced by the aggregate Overall Allocation Percentage of Non-Settling States as set forth in Exhibit F.

D. Base Payments

1. Janssen shall make base payments into the Settlement Fund totaling One Billion, Nine Hundred Forty-Two Million, Three Hundred Forty-Six Thousand, One Hundred Fifty-Five Dollars (\$1,942,346,155) minus the offsets and credits specified in subsection V.C above. The base payments will be paid in accordance

with the payment schedule specified by Exhibit M, subject to potential acceleration and potential deductions as provided herein.

2. The base payments will be allocated by Settling State proportionate to each Settling State's assigned percentages in Exhibit F, adjusted for any Non-Settling States.
3. If a State qualifies for Incentive A (described below), Janssen will accelerate the base payment schedule so that the State receives its Payment Year 1-4 base payment allocations and full Payment Year 1-4 Incentive A payment amounts within ninety (90) days of notice, on or after the Effective Date, of the Bar's implementation. Payment Year 5-10 payments are made annually and cannot be accelerated.
4. The exemplar payment schedule in Exhibit M does not account for deductions for offsets or unearned incentives, which will be separately calculated for each payment.

E. Incentive Payments

1. Janssen shall make incentive payments into the Settlement Fund potentially totaling up to Two Billion, Three Hundred Twenty-Two Million, Two Hundred Sixty-Nine Thousand, Two Hundred Thirty Dollars (\$2,322,269,230), consisting of \$2,109,038,461 for Incentive A (or, alternatively up to \$2,109,038,461 for combined Incentives B and C if Incentive A is not achieved) and \$213,230,769 for Incentive D, prior to being adjusted for credits if every State is a Settling State and were to satisfy the requirements specified below to earn its maximum incentive amount. The incentive payments will be paid in accordance with the payment schedule in Exhibit M, subject to potential acceleration and potential deductions as provided herein.
2. The maximum incentive amount for any Settling State shall be \$2,322,269,230 times the percentage allocation assigned that Settling State in Exhibit F.
3. A Settling State may qualify to receive incentive payments in addition to base payments if, as of the Incentive Payment Final Eligibility Date, it meets the incentive eligibility requirements specified below. Settling States may qualify for incentive payments in four ways. If a Settling State qualifies for "Incentive A," it will become entitled to receive the maximum Incentive A payment allocable to the State as stated in subsection V.E.1. If a Settling State does not qualify for Incentive A, it can alternatively qualify for "Incentive B" and/or "Incentive C." A Settling State can qualify for "Incentive D" regardless of whether it qualifies for another incentive payment. The Incentive Payment Final Eligibility Date is not relevant to Incentive D.

4. *Incentive A: Accelerated Incentive Payment for Full Participation.*

- a. A Settling State shall receive an accelerated Incentive A payment allocable to the State for full participation as described in subsection V.E.4.b.
- b. A State qualifies for Incentive A by: (1) complete participation in the form of releases consistent with Section IV above from all Litigating Subdivisions and Litigating Special Districts, Non-Litigating Subdivisions with population over 10,000, and Non-Litigating Covered Special Districts (as defined in subsection V.E.7.e); (2) a Bar; or (3) a combination of approaches in clauses (1)-(2) that achieves the same level of resolution of Subdivision and Special District claims (e.g., a law barring future litigation combined with full joinder by Litigating Subdivisions and Litigating Special Districts). For purposes of Incentive A, a Subdivision or Special District is considered a “Litigating Subdivision” or “Litigating Special District” if it has brought Released Claims against Released Entities on or before the Reference Date; all other Subdivisions and Special Districts are considered “Non-Litigating.” For purposes of Incentive A, Non-Litigating Special Districts shall not include a Special District with any of the following words or phrases in its name: mosquito, pest, insect, spray, vector, animal, air quality, air pollution, clean air, coastal water, tuberculosis, and sanitary.
- c. Qualification for Incentive A entitles the qualifying Settling State to expedited payment of base payments and incentive payments for Payment Years 1-4, which Janssen shall pay into the Settlement Fund within ninety (90) days after receiving notice from the Settlement Fund Administrator that a State has qualified for Incentive A, but in no event less than ninety (90) days from the Effective Date. Base and incentive payments for Payment Years 5-10 will not be expedited.
- d. If a Settling State qualifies for Incentive A after receiving an incentive payment under Incentives B or C, described below, the Settling State’s payments under Incentive A will equal the remainder of its total Incentive A payments less any payments previously received under Incentives B or C. A Settling State that receives all of its maximum incentive allocation under Incentive A shall not receive additional incentive payments under Incentives B or C.
- e. A Settling State that is not eligible for Incentive A as of the Incentive Payment Final Eligibility Date shall not be eligible for Incentive A for that Payment Year or any subsequent Payment Years.

5. *Incentive B: Early Participation or Released Claims by Litigating Subdivisions and Litigating Special Districts.*
- a. If a Settling State does not qualify for Incentive A, it may still qualify to receive up to 60% of its total potential Incentive A payment allocation under Incentive B.
 - b. A Settling State can qualify for an Incentive B payment if Litigating Subdivisions and Litigating Special Districts collectively representing at least 75% of the Settling State's litigating population are either Participating Subdivisions or have their claims resolved through Case-Specific Resolutions.
 - (1) A Settling State's litigating population is the sum of the population of all Litigating Subdivisions and Litigating Special Districts. A Settling State's litigating population shall include all Litigating Subdivisions and Litigating Special Districts whose populations overlap in whole or in part with other Litigating Subdivisions and Litigating Special Districts, for instance in the case of a Litigating Special District, city, or township contained within a county.
 - (2) For example, if a Litigating Special District and a city that is a Litigating Subdivision are located within a county that is a Litigating Subdivision, then each of their individual populations would be added together to determine the total litigating population. Special District populations shall be counted in the manner set forth in subsection XIII.C. If each qualifies as a Litigating Subdivision or Litigating Special District and the county has a population of 10, the City has a population of 8, and the Special District has a population of 1, the total litigating population would be 19.
 - c. The following time periods apply to Incentive B payments:
 - (1) Period 1: Zero to two hundred ten (210) days after the Effective Date.
 - (2) Period 2: Two hundred eleven (211) days to one year after the Effective Date.
 - (3) Period 3: One year and one day to two years after the Effective Date.
 - d. Within Period 1: If Litigating Subdivisions and Litigating Special Districts collectively representing at least 75% of a Settling State's litigating population are Participating Subdivisions or have their claims resolved through Case-Specific Resolutions during Period 1, a sliding scale will determine the share of the funds available under Incentive B, with a

maximum of 60% of the Settling State’s total potential incentive payment allocation available. Under that sliding scale, if Litigating Subdivisions and Litigating Special Districts collectively representing 75% of a Settling State’s litigating population become Participating Subdivisions or achieve Case-Specific Resolution status by the end of Period 1, a Settling State will receive 50% of the total amount available to it under Incentive B. If more Litigating Subdivisions and Litigating Special Districts become Participating Subdivisions or achieve Case-Specific Resolution status, the Settling State shall receive an increased percentage of the total amount available to it under Incentive B as shown in the table below.

Participation or Case-Specific Resolution Levels (As percentage of litigating population)	Incentive B Award (As percentage of total amount available to State under Incentive B)
75%	50%
76%	52%
77%	54%
78%	56%
79%	58%
80%	60%
85%	70%
90%	80%
95%	90%
100%	100%

- e. Within Period 2: If a Settling State did not qualify for an Incentive B payment in Period 1, but Litigating Subdivisions and Litigating Special Districts collectively representing at least 75% of the Settling State’s litigating population become Participating Subdivisions or achieve Case-Specific Resolution status by the end of Period 2, then the Settling State qualifies for 75% of the Incentive B payment it would have qualified for in Period 1.
- f. Within Period 3: If a Settling State did not qualify for an Incentive B payment in Periods 1 or 2, but Litigating Subdivisions and Litigating Special Districts collectively representing at least 75% of the Settling State’s litigating population become Participating Subdivisions or achieve Case-Specific Resolution status by the end of Period 3, then the Settling State qualifies for 50% of the Incentive B payment it would have qualified for in Period 1.
- g. A Settling State that receives the Incentive B payment for Periods 1 and/or 2 can receive additional payments if it secures participation from additional Litigating Subdivisions and Litigating Special Districts (or Case-Specific Resolutions of their claims) during Periods 2 and/or 3.

Those additional payments would equal 75% (for additional participation or Case-Specific Resolutions during Period 2) and 50% (for additional participation or Case-Specific Resolutions during Period 3) of the amount by which the increased litigating population levels would have increased the Settling State's Incentive B payment if they had been achieved in Period 1.

- h. If Litigating Subdivisions and Litigating Special Districts that have become Participating Subdivisions or achieved Case-Specific Resolution status collectively represent less than 75% of a Settling State's litigating population by the end of Period 3, the Settling State shall not receive any Incentive B payment.
- i. If there are no Litigating Subdivisions or Litigating Special Districts in a Settling State, and that Settling State is otherwise eligible for Incentive B, that Settling State will receive its full allocable share of Incentive B.
- j. Incentives earned under Incentive B shall accrue after each of Periods 1, 2, and 3. After each period, the Settlement Fund Administrator shall conduct a look-back to assess which Settling States vested an Incentive B payment in the preceding period. Based on the look-back, the Settlement Fund Administrator will calculate the incentives accrued under Incentive B for the period; *provided* that the percentage of Incentive B for which a Settling State is eligible as of the Incentive Payment Final Eligibility Date shall cap its eligibility for that Payment Year and all subsequent Payment Years.

6. *Incentive C: Early Participation of Subdivisions*

- a. If a Settling State does not qualify for Incentive A, it may still qualify to receive up to 40% of its total potential Incentive A payment allocation under Incentive C, which has two parts.
 - (1) Part 1: Under Incentive C, Part 1, a Settling State can receive up to 75% of its Incentive C allocation. A Settling State can qualify for a payment under Incentive C, Part 1 only if Primary Subdivisions (whether Litigating Primary Subdivisions or Non-Litigating Primary Subdivisions as of the Reference Date) representing at least 60% of the Settling State's Primary Subdivision population become Participating Subdivisions or achieve Case-Specific Resolution status.
 - (2) A Settling State's Primary Subdivision population is the sum of the population of all Primary Subdivisions (whether Litigating Primary Subdivisions or Non-Litigating Primary Subdivisions as of the Reference Date). Because Subdivisions include Subdivisions whose populations overlap in whole or in part with other

Subdivisions, for instance in the case of a city or township contained within a county, the Settling State's Primary Subdivision population is greater than Settling State's total population. (Special Districts are not relevant for purposes of Incentive C calculations.)

- (3) A sliding scale will determine the share of the funds available under Incentive C, Part 1 to Settling States meeting the minimum 60% threshold. Under that sliding scale, if a Settling State secures participation or Case-Specific Resolutions from Primary Subdivisions representing 60% of its total Primary Subdivision population, it will receive 40% of the total amount potentially available to it under Incentive C, Part 1. If a Settling State secures participation or Case-Specific Resolutions from Primary Subdivisions representing more than 60% of its Primary Subdivision population, the Settling State shall be entitled to receive a higher percentage of the total amount potentially available to it under Incentive C, Part 1, on the scale shown in the table below. If there are no Primary Subdivisions, and that Settling State is otherwise eligible for Incentive C, that Settling State will receive its full allocable share of Incentive C, Part 1.

Participation or Case-Specific Resolution Levels (As percentage of total Primary Subdivision population)	Incentive C Award (As percentage of total amount available to State under Incentive C, Part 1)
60%	40%
70%	45%
80%	50%
85%	55%
90%	60%
91%	65%
92%	70%
93%	80%
94%	90%
95%	100%

- b. Part 2: If a Settling State qualifies to receive an incentive under Incentive C, Part 1, the State can also qualify to receive an additional incentive amount equal to 25% of its total potential Incentive C allocation by securing 100% participation of the ten (10) largest Subdivisions by population in the Settling State. (Special Districts are not relevant for purposes of this calculation.) If a Settling State does not qualify for any amount under Incentive C, Part 1, it cannot qualify for Incentive C, Part 2.
- c. Incentives earned under Incentive C shall accrue on an annual basis up to three years after the Effective Date. At one, two, and three years after the

Effective Date, the Settlement Fund Administrator will conduct a look-back to assess which Subdivisions had agreed to participate or had their claim resolved through a Case-Specific Resolution that year. Based on the look-back, the Settlement Fund Administrator will calculate the incentives accrued under Incentive C for the year; *provided* that the percentage of Incentive C for which a Settling State is eligible as of the Incentive Payment Final Eligibility Date shall cap its eligibility for that Payment Year and all subsequent Payment Years.

7. *Incentive D: Release of Payments if No Qualifying Special District Litigation.*

- a. \$213,230,769 shall be available for potential Incentive D payments according to the terms specified in this subsection V.E.7.
- b. If, within five years of the Reference Date, a Covered Special District files litigation against any Released Entity, Janssen shall, within thirty (30) days of Janssen being served, provide notice of the litigation to the Settling State in which the Covered Special District sits, which shall file a motion to intervene in the litigation and use its best efforts to obtain either dismissal of the litigation in cooperation with Janssen, or a release consistent with Section IV of the Special District's Claims.
- c. A Settling State shall receive its allocation of the Incentive D payment if, within five years after the Effective Date (the "look-back date"), no Covered Special District within the Settling State has filed litigation which has survived a Threshold Motion and remains pending as of the look-back date, unless the dismissal after the litigation survived the Threshold Motion is conditioned or predicated upon payment by a Released Entity (apart from payments by Janssen incurred under the Agreement or injunctive relief obligations incurred by it).
- d. Prior to the look-back date, a Released Entity shall not enter into a settlement with a Covered Special District unless the State in which the Covered Special District sits consents to such a settlement or unreasonably withholds consent of such a settlement.
- e. "Covered Special Districts" are school districts, healthcare/hospital districts, and fire districts, subject to the following population thresholds:
 - (1) For school districts, the K-12 student enrollment must be 25,000 or 0.12% of a State's population, whichever is greater;
 - (2) For fire districts, the district must cover a population of 25,000, or 0.20% of a State's population if a State's population is greater than 18 million. If not easily calculable from state data sources and agreed to between the State and Janssen, a fire district's population is calculated by dividing the population of the county or counties a

fire district serves by the number of fire districts in the county or counties.

- (3) For healthcare/hospital districts, the district must have at least 125 hospital beds in one or more hospitals rendering services in that district.

VI. Allocation and Use of Settlement Funds

- A. *Components of Settlement Fund.* The Settlement Fund shall be comprised of an Abatement Accounts Fund, a State Fund, and a Subdivision Fund for each Settling State. The payments under Section V into the Settlement Fund shall be initially allocated among those three (3) sub-funds and distributed and used as provided below or as provided for by a State-Subdivision Agreement (or other State-specific allocation of funds). Unless otherwise specified herein, payments placed into the Settlement Fund do not revert back to Janssen.
- B. *Use of Settlement Payments.*
 1. It is the intent of the Parties that the payments disbursed from the Settlement Fund to Settling States and Participating Subdivisions listed in Exhibit G be for Opioid Remediation, subject to limited exceptions that must be documented in accordance with subsection VI.B.2. In no event may less than 86.5% of Janssen's maximum amount of payments pursuant to Sections V, X, and XI over the entirety of all Payment Years (but not any single Payment Year) be spent on Opioid Remediation.
 2. While disfavored by the Parties, a Settling State or Participating Subdivision listed on Exhibit G may use monies from the Settlement Fund (that have not been restricted by this Agreement solely to future Opioid Remediation) for purposes that do not qualify as Opioid Remediation. If, at any time, a Settling State or a Participating Subdivision listed on Exhibit G uses any monies from the Settlement Fund for a purpose that does not qualify as Opioid Remediation, such Settling State or Participating Subdivision shall identify such amounts and report to the Settlement Fund Administrator and Janssen how such funds were used, including if used to pay attorneys' fees, investigation costs, litigation costs, or costs related to the operation and enforcement of this Agreement, respectively. It is the intent of the Parties that the reporting under this subsection VI.B.2 shall be available to the public. For the avoidance of doubt, (a) any amounts not identified under this subsection VI.B.2 as used to pay attorneys' fees, investigation costs, or litigation costs shall be included in the "Compensatory Restitution Amount" for purposes of subsection VI.F and (b) Participating Subdivisions not listed on Exhibit G or Participating Special Districts that receive monies from the Settlement Fund indirectly may only use such monies from the Settlement Fund for purposes that qualify as Opioid Remediation.

- C. *Allocation of Settlement Fund.* The allocation of the Settlement Fund allows for different approaches to be taken in different states, such as through a State-Subdivision Agreement. Given the uniqueness of States and their Subdivisions, Settling States and Participating Subdivisions are encouraged to enter into State-Subdivision Agreements in order to direct the allocation of their portion of the Settlement Fund. As set out below, the Settlement Fund Administrator will make an initial allocation to three (3) state-level sub-funds. The Settlement Fund Administrator will then, for each Settling State and its Participating Subdivisions listed on Exhibit G, apply the terms of this Agreement and any relevant State-Subdivision Agreement, Statutory Trust, Allocation Statute, or voluntary redistribution of funds as set out below before disbursing the funds.
1. Base Payments. The Settlement Fund Administrator will allocate base payments under subsection V.D among the Settling States in proportion to their respective Overall Allocation Percentages. Base payments for each Settling State will then be allocated 15% to its State Fund, 70% to its Abatement Accounts Fund, and 15% to its Subdivision Fund. Amounts may be reallocated and will be distributed as provided in subsection VI.D.
 2. Incentive Payments. The Settlement Fund Administrator will treat incentive payments under subsection V.E on a State-specific basis. Incentive payments for which a Settling State is eligible under subsection V.E will be allocated 15% to its State Fund, 70% to its Abatement Accounts Fund, and 15% to its Subdivision Fund. Amounts may be reallocated and will be distributed as provided in subsection VI.D.
 3. Application of Adjustments. If a reduction, offset, or suspension under Section IX applies with respect to a Settling State, the reduction, offset, or suspension shall be applied proportionally to all amounts that would otherwise be apportioned and distributed to the State Fund, the Abatement Accounts Fund, and the Subdivision Fund for that State.
 4. Settlement Fund Administrator. Prior to the Initial Participation Date, Janssen and the Enforcement Committee will agree to a detailed mechanism consistent with the foregoing for the Settlement Fund Administrator to follow in allocating, apportioning, and distributing payments, which shall be appended hereto as Exhibit L.
 5. Settlement Fund Administrator Costs. Any costs and fees associated with or arising out of the duties of the Settlement Fund Administrator as described in Exhibit L with regard to Janssen's payments to the Settlement Fund shall be paid out of interest accrued on the Settlement Fund and from the Settlement Fund should such interest prove insufficient.
- D. *Settlement Fund Reallocation and Distribution.* As set forth below, within a particular Settling State's account, amounts contained in the Settlement Fund sub-funds may be reallocated and distributed per a State-Subdivision Agreement or other means. If the

apportionment of amounts is not addressed and controlled under subsections VI.D.1-2, then the default provisions of subsection VI.D.4 apply. It is not necessary that a State-Subdivision Agreement or other means of allocating funds pursuant to subsections VI.D.1-2 address all of the Settlement Fund sub-funds. For example, a Statutory Trust might only address disbursements from a Settling State's Abatement Accounts Fund.

1. Distribution by State-Subdivision Agreement. If a Settling State has a State-Subdivision Agreement, amounts apportioned to that State's State Fund, Abatement Accounts Fund, and Subdivision Fund under subsection VI.C shall be reallocated and distributed as provided by that agreement. Any State-Subdivision Agreement entered into after the Preliminary Agreement Date shall be applied only if it requires: (1) that all amounts be used for Opioid Remediation, except as allowed by subsection VI.B.2, and (2) that at least 70% of amounts be used solely for future Opioid Remediation (references to "future Opioid Remediation" include amounts paid to satisfy any future demand by another governmental entity to make a required reimbursement in connection with the past care and treatment of a person related to the Alleged Harms). For a State-Subdivision Agreement to be applied to the relevant portion of an Initial Year Payment or an Annual Payment, notice must be provided to Janssen and the Settlement Fund Administrator at least sixty (60) days prior to the Payment Date.
2. Distribution by Allocation Statute. If a Settling State has an Allocation Statute and/or a Statutory Trust that addresses allocation or distribution of amounts apportioned to such State's State Fund, Abatement Accounts Fund, and/or Subdivision Fund and that, to the extent any or all such sub-funds are addressed, requires (1) all amounts to be used for Opioid Remediation, except as allowed by subsection VI.B.2, and (2) at least 70% of all amounts to be used solely for future Opioid Remediation, then, to the extent allocation or distribution is addressed, the amounts apportioned to that State's State Fund, Abatement Accounts Fund, and Subdivision Fund under subsection VI.C shall be allocated and distributed as addressed and provided by the applicable Allocation Statute or Statutory Trust. For the avoidance of doubt, an Allocation Statute or Statutory Trust need not address all three (3) sub-funds that comprise the Settlement Fund, and if the applicable Allocation Statute or Statutory Trust does not address distribution of all or some of these three (3) sub-funds, the applicable Allocation Statute or Statutory Trust does not replace the default provisions in subsection VI.D.4 of any such unaddressed fund. For example, if an Allocation Statute or Statutory Trust that meets the requirements of this subsection VI.D.2 only addresses funds restricted to abatement, then the default provisions in this Agreement concerning allocation among the three (3) sub-funds comprising the Settlement Fund and the distribution of the State Fund and Subdivision Fund for that State would still apply, while the distribution of the applicable State's Abatement Accounts Fund would be governed by the qualifying Allocation Statute or Statutory Trust.
3. Voluntary Redistribution. A Settling State may choose to reallocate all or a portion of its State Fund to its Abatement Accounts Fund. A Participating Subdivision listed on Exhibit G may choose to reallocate all or a portion of its

allocation from the Subdivision Fund to the State's Abatement Accounts Fund or to another Participating Subdivision or Participating Special District. For a voluntary redistribution to be applied to the relevant portion of an Initial Year Payment or an Annual Payment, notice must be provided to the Settling Distributors and the Settlement Fund Administrator at least sixty (60) days prior to the Payment Date.

4. Distribution in the Absence of a State-Subdivision Agreement, Allocation Statute, or Statutory Trust. If subsections VI.D.1-2 do not apply, amounts apportioned to that State's State Fund, Abatement Accounts Fund, and Subdivision Fund under subsection VI.C shall be distributed as follows:
 - a. Amounts apportioned to that State's State Fund shall be distributed to that State.
 - b. Amounts apportioned to that State's Abatement Accounts Fund shall be distributed consistent with subsection VI.E. Each Settling State shall submit to the Settlement Fund Administrator a designation of a lead state agency or other entity to serve as the single point of contact for that Settling State's funding requests from the Abatement Accounts Fund and other communications with the Settlement Fund Administrator. The designation of an individual entity is for administrative purposes only and such designation shall not limit funding to such entity or even require that such entity receive funds from this Agreement. The designated entity shall be the only entity authorized to request funds from the Settlement Fund Administrator to be disbursed from that Settling State's Abatement Accounts Fund. If a Settling State has established a Statutory Trust then that Settling State's single point of contact may direct the Settlement Fund Administrator to release the State's Abatement Accounts Fund to the Statutory Trust.
 - c. Amounts apportioned to that State's Subdivision Fund shall be distributed to Participating Subdivisions in that State listed on Exhibit G per the Subdivision Allocation Percentage listed in Exhibit G. Subsection VII.I shall govern amounts that would otherwise be distributed to Non-Participating Subdivisions listed in Exhibit G.
 - d. Special Districts shall not be allocated funds from the Subdivision Fund, except through a voluntary redistribution allowed by subsection VI.D.3. A Settling State may allocate funds from its State Fund or Abatement Accounts Fund for Special Districts.
5. Restrictions on Distribution. No amounts may be distributed from the Subdivision Fund contrary to Section VII, *i.e.*, no amounts may be distributed directly to Non-Participating Subdivisions or to Later Participating Subdivisions in excess of what is permissible under subsection VII.E. Amounts allocated to the Subdivision Fund that cannot be distributed by virtue of the preceding sentence shall be distributed

into the sub-account in the Abatement Accounts Fund for the Settling State in which the Subdivision is located, unless those payments are redirected elsewhere by a State-Subdivision Agreement described in subsection VI.D.1 or by an Allocation Statute or a Statutory Trust described in subsection VI.D.2.

E. *Provisions Regarding Abatement Accounts Fund.*

1. State-Subdivision Agreement, Allocation Statute, and Statutory Trust Fund Provisions. A State-Subdivision Agreement, Allocation Statute, or Statutory Trust may govern the operation and use of amounts in that State's Abatement Accounts Fund so long as it complies with the requirements of subsection VI.D.1 or VI.D.2 as applicable, and all direct payments to Subdivisions comply with subsections VII.E-H.
2. Absence of a State-Subdivision Agreement, Allocation Statute, or Statutory Trust. In the absence of a State-Subdivision Agreement, Allocation Statute, or Statutory Trust that addresses distribution, the Abatement Accounts Fund will be used solely for future Opioid Remediation and the following shall apply with respect to a Settling State:
 - a. *Regional Remediation.*
 - (1) At least 50% of distributions for remediation from a State's Abatement Accounts Fund shall be annually allocated and tracked to the regional level. A Settling State may allow the Advisory Committee established pursuant to subsection VI.E.2.d to define its regions and assign regional allocations percentages. Otherwise, a Settling State shall (1) define its initial regions, which shall consist of one (1) or more Subdivisions and which shall be designated by the State agency with primary responsibility for substance abuse disorder services employing, to the maximum extent practical, existing regions established in that State for opioid abuse treatment or other public health purposes; and (2) assign initial regional allocation percentages to the regions based on the Subdivision Allocation Percentages in Exhibit G and an assumption that all Subdivisions listed on Exhibit G will become Participating Subdivisions.
 - (2) This minimum regional expenditure percentage is calculated on the Settling State's initial Abatement Accounts Fund allocation and does not include any additional amounts a Settling State has directed to its Abatement Accounts Fund from its State Fund, or any other amounts directed to the fund. A Settling State may dedicate more than 50% of its Abatement Accounts Fund to the regional expenditure and may annually adjust the percentage of its Abatement Accounts Fund dedicated to regional expenditures as long as the percentage remains above the minimum amount.

- (3) The Settling State (1) has the authority to adjust the definition of the regions, and (2) may annually revise the percentages allocated to each region to reflect the number of Subdivisions in each region that are Non-Participating Subdivisions.
- b. *Subdivision Block Grants.* Certain Subdivisions listed on Exhibit G shall be eligible to receive regional allocation funds in the form of a block grant for future Opioid Remediation. A Participating Subdivision listed on Exhibit G eligible for block grants is a county or parish (or in the case of States that do not have counties or parishes that function as political subdivisions, a city) that (1) does not contain a Litigating Subdivision or a Later Litigating Subdivision for which it has the authority to end the litigation through a release, bar, or other action; (2) either (i) has a population of 400,000 or more or (ii) in the case of California has a population of 750,000 or more; and (3) has funded or otherwise managed an established health care or treatment infrastructure (e.g., health department or similar agency). Each Subdivision listed on Exhibit G eligible to receive block grants shall be assigned its own region.
- c. *Small States.* Notwithstanding the provisions of subsection VI.E.2.a, Settling States with populations under four (4) million that do not have existing regions described in subsection VI.E.2.a shall not be required to establish regions. However, such a Settling State that contains one (1) or more Subdivisions listed on Exhibit G eligible for block grants under subsection VI.E.2.b shall be divided regionally so that each block-grant eligible Subdivision listed on Exhibit G is a region and the remainder of the state is a region.
- d. *Advisory Committee.* The Settling State shall designate an Opioid Settlement Remediation Advisory Committee (the “*Advisory Committee*”) to provide input and recommendations regarding remediation spending from that Settling State’s Abatement Accounts Fund. A Settling State may elect to use an existing advisory committee or similar entity (created outside of a State-Subdivision Agreement or Allocation Statute); provided, however, the Advisory Committee or similar entity shall meet the following requirements:
 - (1) Written guidelines that establish the formation and composition of the Advisory Committee, terms of service for members, contingency for removal or resignation of members, a schedule of meetings, and any other administrative details;
 - (2) Composition that includes at least an equal number of local representatives as state representatives;
 - (3) A process for receiving input from Subdivisions and other communities regarding how the opioid crisis is affecting their

communities, their abatement needs, and proposals for abatement strategies and responses; and

- (4) A process by which Advisory Committee recommendations for expenditures for Opioid Remediation will be made to and considered by the appropriate state agencies.

3. Abatement Accounts Fund Reporting. The Settlement Fund Administrator shall track and assist in the report of remediation disbursements as agreed to among the Parties.

F. *Nature of Payment*. Janssen, the Settling States, the Participating Subdivisions, and the Participating Special Districts, acknowledge and agree that notwithstanding anything to the contrary in this Agreement, including, but not limited to, the scope of the Released Claims:

1. Janssen has entered into this Agreement to avoid the delay, expense, inconvenience, and uncertainty of further litigation;
2. The Settling States, the Participating Subdivisions, and the Participating Special Districts sought compensatory restitution (within the meaning of 26 U.S.C. § 162(f)(2)(A)) as damages for the Alleged Harms allegedly suffered by the Settling States and Participating Subdivisions;
3. By executing this Agreement the Settling States, the Participating Subdivisions, and the Participating Special Districts certify that: (a) the Compensatory Restitution Amount is no greater than the amount, in the aggregate, of the Alleged Harms allegedly suffered by the Settling States and Participating Subdivisions; and (b) the portion of the Compensatory Restitution Amount received by each Settling State or Participating Subdivision is no greater than the amount of the Alleged Harms allegedly suffered by such Settling State or Participating Subdivision;
4. The payment of the Compensatory Restitution Amount by Janssen constitutes, and is paid for, compensatory restitution (within the meaning of 26 U.S.C. § 162(f)(2)(A)) for alleged damage or harm (as compensation for alleged damage or harm arising out of alleged bodily injury) allegedly caused by Janssen;
5. The Compensatory Restitution Amount is being paid as compensatory restitution (within the meaning of 26 U.S.C. § 162(f)(2)(A)) in order to restore, in whole or in part, the Settling States and Participating Subdivisions to the same position or condition that they would be in had the Settling States and Participating Subdivisions not suffered the Alleged Harms;
6. For the avoidance of doubt: (a) no portion of the Compensatory Restitution Amount represents reimbursement to any Settling State, Participating Subdivision, Participating Special District, or other person or entity for the costs of any investigation or litigation, (b) the entire Compensatory Restitution Amount

is properly characterized as described in subsection VI.F, and (c) no portion of the Compensatory Restitution Amount constitutes disgorgement or is properly characterized as the payment of statutory or other fines, penalties, punitive damages, other punitive assessments, or attorneys' fees; and

7. New York, on behalf of all Settling States, Participating Subdivisions, and Participating Special Districts (the "Form 1098-F Filer") shall complete and file Form 1098-F with the Internal Revenue Service on or before February 28 (March 31 if filed electronically) of the year following the calendar year in which the order entering this Agreement becomes binding. On the Form 1098-F, the Form 1098-F Filer shall identify the entire Compensatory Restitution Amount received by the Form 1098-F Filer as remediation/restitution. The Form 1098-F Filer shall also, on or before January 31 of the year following the calendar year in which the order entering this Agreement becomes binding, furnish Copy B of such Form 1098-F (or an acceptable substitute statement) to Janssen.

VII. Participation by Subdivisions and Special Districts

- A. *Notice.* No later than fifteen (15) days after the Preliminary Agreement Date, the Settling States, with the cooperation of Janssen, shall send individual written notice of the opportunity to participate in this Agreement and the requirements of participation to all Subdivisions in the Settling States of this Agreement that are (1) Litigating Subdivisions or (2) Non-Litigating Subdivisions listed on Exhibit G. Janssen's share of costs of the written notice to such Subdivisions shall be advanced by Janssen and deducted from its initial settlement payment. Notice shall also be provided simultaneously to counsel of record for Litigating Subdivisions and Non-Litigating Subdivisions listed on Exhibit G. The Settling States, with the cooperation of Janssen, will also provide general notice reasonably calculated to alert Non-Litigating Subdivisions listed on Exhibit G in the Settling States to this Agreement, the opportunity to participate in it and the requirements for participation. Such notice may include publication and other standard forms of notification, as well as notice to national state and county organizations such as the National Association of Counties and the National League of Cities. The notice will include that the deadline for becoming an Initial Participating Subdivision is the Initial Participation Date. Nothing contained herein shall preclude a Settling State from providing further notice to or otherwise contacting any of its Subdivisions about becoming a Participating Subdivision, including beginning any of the activities described in this paragraph prior to the Preliminary Agreement Date.
- B. *Requirements for Becoming a Participating Subdivision: Non-Litigating Subdivisions.* A Non-Litigating Subdivision in a Settling State that is listed on Exhibit G may become a Participating Subdivision by returning an executed Subdivision Settlement Participation Form specifying (1) that the Subdivision agrees to the terms of this Agreement pertaining to Subdivisions, (2) that the Subdivision releases all Released Claims against all Released Entities, (3) that the Subdivision agrees to use monies it receives, if any, from the Settlement Fund pursuant to the applicable requirements of Section VI, and (4) that the Subdivision submits to the jurisdiction of the court where the Consent Judgment is filed

for purposes limited to that court's role under the Agreement. The required Subdivision Settlement Participation Form is attached as Exhibit K.

- C. *Requirements for Becoming a Participating Subdivision: Litigating Subdivisions/Later Litigating Subdivisions.* A Litigating Subdivision or Later Litigating Subdivision in a Settling State may become a Participating Subdivision by returning an executed Subdivision Settlement Participation Form to the Settlement Fund Administrator and upon prompt dismissal of its legal action. A Settling State may require each Litigating Subdivision in that State to specify on the Subdivision Settlement Participation Form whether its counsel has waived any contingency fee contract with that Participating Subdivision and intends to seek fees according to Exhibit R. The Settlement Fund Administrator shall provide quarterly reports of this information to the parties organized by Settling State. Except for trials begun before the Initial Participation Date, a Litigating Subdivision or a Later Litigating Subdivision may not become a Participating Subdivision after the completion of opening statements in a trial of a legal action it brought that includes a Released Claim against a Released Entity.
- D. *Initial Participating Subdivisions.* A Subdivision qualifies as an Initial Participating Subdivision if it meets the applicable requirements for becoming a Participating Subdivision set forth in subsections VII.B or VII.C by the Initial Participation Date. Provided however, all Subdivision Settlement Participation Forms shall be held by the Settlement Fund Administrator until Janssen provides the notice in subsection VIII.B that it intends to proceed with the settlement, at which time the obligations created by such forms become effective.
- E. *Later Participating Subdivisions.* A Subdivision that is not an Initial Participating Subdivision may become a Later Participating Subdivision by meeting the applicable requirements for becoming a Participating Subdivision after the Initial Participation Date and agreeing to be subject to the terms of a State-Subdivision Agreement (if any) or any other structure adopted or applicable pursuant to subsections VI.D or VI.E. The following provisions govern what a Later Participating Subdivision can receive (but do not apply to Initial Participating Subdivisions):
1. A Later Participating Subdivision shall not receive any share of any base or incentive payments paid to the Subdivision Fund that were due before it became a Participating Subdivision.
 2. A Later Participating Subdivision that becomes a Participating Subdivision after July 15, 2022 shall receive 75% of the share of future base or incentive payments that it would have received had it become a Later Participating Subdivision before that date (unless the Later Participating Subdivision is subject to subsections VII.E.3 or VII.E.4 below).
 3. A Later Participating Subdivision that, after the Initial Participation Date, maintains a lawsuit for a Released Claim(s) against a Released Entity and has judgment entered against it on every such Claim before it became a Participating Subdivision (other than a consensual dismissal with prejudice) shall receive 50%

of the share of future base or incentive payments that it would have received had it become a Later Participating Subdivision prior to such judgment; *provided, however*, that if the Subdivision appeals the judgment and the judgment is affirmed with finality before the Subdivision becomes a Participating Subdivision, the Subdivision shall not receive any share of any base payment or incentive payment.

4. A Later Participating Subdivision that becomes a Participating Subdivision while a Bar or Case-Specific Resolution involving a different Subdivision exists in its State shall receive 25% of the share of future base or incentive payments that it would have received had it become a Later Participating Subdivision without such Bar or Case-Specific Resolution.
- F. *No Increase in Payments.* Amounts to be received by Later Participating Subdivisions shall not increase the payments due from Janssen.
- G. *Ineligible Subdivisions.* Subdivisions in Non-Settling States and Prior Litigating Subdivisions are not eligible to be Participating Subdivisions.
- H. *Non-Participating Subdivisions.* Non-Participating Subdivisions shall not directly receive any portion of any base or incentive payments, including from the State Fund and direct distributions from the Abatement Accounts Fund; however, a Settling State may choose to fund future Opioid Remediation that indirectly benefits Non-Participating Subdivisions.
- I. *Unpaid Allocations to Later Participating and Non-Participating Subdivisions.* Any base payment and incentive payments allocated pursuant to subsection VI.D to a Later Participating or Non-Participating Subdivision that cannot be paid pursuant to this Section VII, will be allocated to the Abatement Accounts Fund for the Settling State in which the Subdivision is located, unless those payments are redirected elsewhere by a State-Subdivision Agreement or by a Statutory Trust.
- J. *Requirements for Becoming a Participating Special District: Non-Litigating Special Districts.* A Non-Litigating Special District may become a Participating Special District by either executing a release consistent with Section IV or by having its claims extinguished by operation of law or released by a Settling State.
- K. *Requirements for Becoming a Participating Special District: Litigating Special Districts/Later Litigating Special Districts.* A Litigating Special District or Later Litigating Special District in a Settling State may become a Participating Special District by either executing a release consistent with Section IV and upon prompt dismissal of its legal action or by having its claims extinguished by operation of law or released by a Settling State.
- L. *Initial Participating Special Districts.* A Special District qualifies as an Initial Participating Special District if it meets the applicable requirements for becoming a Participating Special District by the Initial Participation Date.

- M. *Later Participating Special Districts.* A Special District that is not an Initial Participating Special District may become a Later Participating Special District by meeting the applicable requirements for becoming a Participating Special District after the Initial Participation Date and agreeing to be subject to the terms of any agreement reached by the applicable Settling State with Initial Participating Special Districts. A Later Participating Special District shall not receive any share of any base or incentive payments paid to the Settlement Fund that were due before it became a Participating Special District.

VIII. Condition to Effectiveness of Agreement and Filing of Consent Judgment

- A. *Determination to Proceed With Settlement.* Janssen will determine on or before the Reference Date whether there has been a sufficient resolution of the Claims of the Litigating Subdivisions in the Settling States (through participation under Section VII, Case-Specific Resolution(s), and Bar(s)) to proceed with this Agreement. The determination shall be in the sole discretion of Janssen and may be based on any criteria or factors deemed relevant by Janssen.
- B. *Notice by Janssen.* On or before the Reference Date, Janssen shall inform the Settling States and MDL PEC of its determination pursuant to subsection VIII.A. If Janssen determines to proceed, the Parties will proceed to file the Consent Judgments. If Janssen determines not to proceed, this Agreement will have no further effect and all releases (including those given by Participating Subdivisions) and other commitments or obligations contained herein will be void.
- C. *Determination of the Participation Tier.*
1. On July 1, provided that Janssen determines to proceed with this Agreement, the Settlement Fund Administrator shall determine the Participation Tier. The criteria used to determine the Participation Tier are set forth in Exhibit H. Any disputes as to the determination of the Participation Tier shall be decided by the National Arbitration Panel.
 2. The Participation Tier shall be redetermined by the Settlement Fund Administrator annually as of the Payment Date, beginning with Payment Year 1, pursuant to the criteria set forth in Exhibit H.
 3. After Payment Year 3, the Participation Tier cannot move higher, unless this restriction is waived by Janssen.
 4. In the event that a Participation Tier redetermination moves the Participation Tier higher, and that change is in whole or in part as a result of the post-Reference Date enactment of a Bar and there is later a Revocation Event with respect to that Bar, then on the next Payment Date that is at least one hundred eighty (180) days after the Revocation Event, the Participation Tier shall move down to the Participation Tier that would have applied had the Bar never been enacted, unless the Bar is reinstated or all Subdivisions affected by the Revocation Event become Participating Subdivisions within one hundred eighty (180) days of the

Revocation Event. This is the sole circumstance in which, on a nationwide basis, the Participation Tier can move down.

5. In the event that there is a post-Reference Date Revocation Event with respect to a Bar that was enacted in a Settling State prior to the Reference Date, then, on the next Payment Date that is at least one hundred eighty (180) days after the Revocation Event, unless the Bar is reinstated or all Subdivisions affected by the Revocation Event become Participating Subdivisions within one hundred eighty (180) days of the Revocation Event, the Participation Tier shall decrease – solely for the State in which the Revocation Event occurred – to the Participation Tier commensurate with the percentage of Litigating Subdivisions in that State that are Participating Subdivisions and the percentage of Non-Litigating Subdivisions that are both Primary Subdivisions and Participating Subdivisions, according to the criteria set forth in Exhibit H, except that the calculations shall be performed as to that State alone. For the avoidance of doubt and solely for the calculation in this subparagraph, the Settling States Column of Exhibit H shall play no role. This is the sole circumstance in which one Settling State will have a different Participation Tier than other Settling States.
6. The redetermination of the Participation Tier under subsection VIII.C.2 shall not affect payments already made or suspensions or offsets already applied.

IX. Potential Payment Adjustments

A. *Later Litigating Subdivisions.*

1. If a Later Litigating Subdivision in a Settling State with a population above 10,000 brings a lawsuit or other legal proceeding against Released Entities asserting Released Claims, Janssen shall, within thirty (30) days of the lawsuit or other legal proceeding being served on Janssen, provide notice of the lawsuit or other legal proceeding to the Settlement Fund Administrator and the Settling State in which the Later Litigating Subdivision sits and provide the Settling State an opportunity to intervene in the lawsuit or other legal proceeding. A Released Entity shall not enter into a settlement with a Later Litigating Subdivision unless the State in which the Later Litigating Subdivision sits consents to such a settlement or unreasonably withholds consent to such a settlement.
2. If no Participation Tier applies and the Later Litigating Subdivision's lawsuit or other legal proceeding survives a Threshold Motion before Janssen makes its last settlement payment to the Settling State, the following shall apply:
 - a. Janssen will, from the date of the entry of the order denying the Threshold Motion and so long as the lawsuit or other legal proceeding is pending, be entitled to a suspension of the following payments it would otherwise owe the Settling State in which the Later Litigating Subdivision is located: (1) all remaining incentive payments to the relevant state; and (2) the last two scheduled base payments, if not already paid (the "Suspended Payments").

- b. For each Payment Year that Janssen is entitled to a suspension of payments, the Settlement Fund Administrator shall calculate the Suspended Payments applicable to the next Payment due from Janssen. The Suspended Payments shall be paid into the Settlement Fund Escrow account.
 3. If a Participation Tier applies at the time the Threshold Motion is denied, Janssen will be entitled to a suspension of the following percentages of Suspended Payments depending on the applicable Tier—75% for Tier 1, 50% for Tier 2, 35% for Tier 3, and 25% for Tier 4. Otherwise, the requirements of subsection IX.A.2 apply.
 4. If the Released Claim is resolved with finality without requirement of payment by a Released Entity, the placement of any remaining balance of the Suspended Payments into the Settlement Fund Escrow shall cease and the Settlement Fund Administrator shall immediately transfer amounts in the Settlement Fund Escrow on account of the suspension to the Settling State at issue and its Participating Subdivisions listed on Exhibit G. The lawsuit will not cause further suspensions unless the Released Claim is reinstated upon further review, legislative action, or otherwise.
 5. If the Released Claim is resolved with finality on terms requiring payment by a Released Entity (*e.g.*, if the lawsuit in which the Released Claim is asserted results in a judgment against Janssen or a settlement with Janssen), the Settlement Fund Administrator will transfer the amounts in the Settlement Fund Escrow on account of the suspension to Janssen necessary to satisfy 75% of the payment obligation of the Released Entity to the relevant Later Litigating Subdivision. The Settlement Fund Administrator shall immediately transfer any remaining balance in the Settlement Fund Escrow on account of the suspension to the Settling State at issue and its Participating Subdivisions listed on Exhibit G. If the amount to be transferred to Janssen exceeds the amounts in the Settlement Fund Escrow on account of the suspension, Janssen shall receive a dollar-for-dollar offset for the excess amount against its obligation to pay any remaining payments that would be apportioned to the Settling State at issue and to its Participating Subdivisions listed on Exhibit G.
- B. *Settlement Class Resolution Opt Outs.* If a Settling State is eligible for Incentive A on the basis of a Settlement Class Resolution, and a Primary Subdivision that opted out of the Settlement Class Resolution maintains a lawsuit asserting a Released Claim against a Released Entity, the following shall apply. If the lawsuit asserting a Released Claim either survives a Threshold Motion or has an unresolved Threshold Motion fewer than sixty (60) days prior to the scheduled start of a trial involving a Released Claim, and is resolved with finality on terms requiring payment by the Released Entity, Janssen shall receive a dollar-for-dollar offset for the amount paid against its obligation to make remaining Incentive A payments that would be apportioned to that State or Participating Subdivisions listed on Exhibit G. For the avoidance of doubt, an offset shall not be

applicable under this subsection if it is applicable under subsection IX.A with respect to the Subdivision at issue.

C. *Revoked Bar, Settlement Class Resolution, or Case-Specific Resolution.*

1. If Janssen made a payment as a result of the existence of a Bar, Settlement Class Resolution, or Case-Specific Resolution in a Settling State, and that Bar, Settlement Class Resolution, or Case-Specific Resolution is subject to a Revocation Event, Janssen shall receive a dollar-for-dollar offset against its obligation to make remaining payments that would be apportioned to that State or Participating Subdivisions listed on Exhibit G. This offset will be calculated as the dollar amount difference between (1) the total amount of incentive payments paid by Janssen during the time the Bar, Settlement Class Resolution, or Case-Specific Resolution subject to the Revocation Event was in effect, and (2) the total amount of Incentive Payments that would have been due from Janssen during that time without the Bar, Settlement Class Resolution, or Case-Specific Resolution subject to the Revocation Event being in effect. The amount of incentive payments that would have been due, referenced in (2) above, will be calculated based on considering any Subdivision that provides a release within one hundred eighty (180) days after the Revocation Event as having been a Participating Subdivision (in addition to all other Participating Subdivisions) during the time that the Bar, Settlement Class Resolution, or Case-Specific Resolution subject to the Revocation Event was in effect. If a Revocation Event causes a Settling State to no longer qualify for Incentive D, the Settling State shall return to Janssen all payments made under Incentive D.
2. Notwithstanding anything to the contrary in paragraph 1 above, if a Bar or Case-Specific Resolution is reinstated by the Settling State, either through the same or different means as the initial Bar or Case-Specific Resolution, Janssen's right to an offset is extinguished and any amounts withheld to offset amounts paid on account of the revoked, rescinded, reversed, or overruled Bar or Case-Specific Resolution shall be returned to the Settling State, less and except any incentive payments that would have been paid during the period in which the Bar or Case-Specific Resolution was revoked, rescinded, reversed, or overruled.

X. Additional Restitution Amount

- A. *Additional Restitution Amount.* Pursuant to the schedule set forth below and subject to the reduction specified in subsection X.B below, Janssen shall pay an Additional Restitution Amount to the Settling States listed in Exhibit N. Such funds shall be paid on the schedule set forth on Exhibit M on the Payment Date for each relevant Payment Year to such Settling States as allocated by the Settlement Fund Administrator pursuant to Exhibit N.

Payment Year 1	\$15,384,615.38
Payment Year 2	\$26,923,076.92

Payment Year 3 \$25,000,000.00

- B. *Reduction of Additional Restitution Amount.* In the event that any Non-Settling State appears on Exhibit N, the amounts owed by Janssen pursuant to this Section X shall be reduced by the allocation set forth on Exhibit N for any such Non-Settling States.
- C. *Use of Funds.* All funds paid as an Additional Restitution Amount shall be part of the Compensatory Restitution Amount, shall be used for Opioid Remediation, except as allowed by subsection VI.B.2, and shall be governed by the same requirements as specified in subsection VI.F.

XI. Plaintiffs' Attorneys' Fees and Costs

- A. The Agreement on Attorneys' Fees, Expenses and Costs is set forth in Exhibit R and incorporated herein by reference. The Agreement on the State Outside Counsel Fee Fund and Agreement on the State Cost Fund Administration are set forth in Exhibit U and Exhibit S, respectively, and are incorporated herein by reference.

XII. Enforcement and Dispute Resolution

- A. *Enforceability.* The terms of the Agreement and Consent Judgment applicable to or in a Settling State will be enforceable solely by that Settling State and Janssen. Settling States or Participating Subdivisions shall not have enforcement rights with respect either to the terms of this Agreement that apply only to or in other States or to any Consent Judgment entered into by another Settling State. Participating Subdivisions shall not have enforcement rights against Janssen with respect to the Agreement or any Consent Judgment except as to payments that would be allocated to the Subdivision Fund or Abatement Accounts Fund pursuant to Section VI; *provided, however*, that each Settling State shall allow Participating Subdivisions in that State to notify it of any perceived violations of the Agreement or Consent Judgment.
- B. *Jurisdiction.* Janssen consents to the jurisdiction of the court in which the Consent Judgment is filed, limited to resolution of disputes identified in subsection XII.F.2 for resolution in the court in which the Consent Judgment is filed.
- C. *Specific Terms Dispute Resolution.*
 - 1. Any dispute that is addressed by the provisions set forth in the Injunctive Relief terms in Exhibit P shall be resolved as provided therein.
 - 2. In the event Janssen believes the 86.5% threshold established in subsection VI.B.1 is not being satisfied, any Party may request that Janssen and the Enforcement Committee meet and confer regarding the use of funds under subsection VI.B.1. The completion of such meet-and-confer process is a precondition to further action regarding any such dispute. Further action concerning subsection VI.B.1 shall: (i) be limited to Janssen seeking to reduce its Annual Payments by no more than 5% of the difference between the actual amount of Opioid Remediation and the 86.5% threshold established in subsection VI.B.1; (ii) only reduce Annual

Payments to those Settling States and its Participating Subdivisions that are below the 86.5% threshold established in subsection VI.B.1; and (iii) not reduce Annual Payments restricted to future Opioid Remediation.

D. *State-Subdivision Enforcement.*

1. A Participating Subdivision shall not have enforcement rights against a Settling State in which it is located with respect to the Agreement or any Consent Judgment except: (1) as provided for in a State-Subdivision Agreement, Allocation Statute, or Statutory Trust with respect to intrastate allocation; or (2) in the absence of a State-Subdivision Agreement, Allocation Statute, or Statutory Trust, as to allegations that: (a) the Settling State's use of Abatement Accounts Fund monies were not used for uses similar to or in the nature of those uses contained in Exhibit E; or (b) a Settling State failed to pay funds directly from the Abatement Accounts Fund to a Participating Subdivision eligible to receive a block grant pursuant to subsection VI.E.2.b.
2. A Settling State shall have enforcement rights against a Participating Subdivision located in its territory: (1) as provided for in a State-Subdivision Agreement, Allocation Statute, or Statutory Trust; or (2) in the absence of a State-Subdivision Agreement, Allocation Statute, or Statutory Trust, as to allegations that the uses of Abatement Accounts Fund monies by Participating Subdivisions listed on Exhibit G were not for uses similar to or in the nature of those uses contained in Exhibit E.
3. As between Settling States and Participating Subdivisions, the above rights are contractual in nature and nothing herein is intended to limit, restrict, change, or alter any other existing rights under law.

E. *Subdivision Payment Enforcement.* A Participating Subdivision shall have the same right as a Settling State pursuant to subsection XII.F.4.a(4) to seek resolution of any failure by Janssen to make its required base and/or incentive payments in a Payment Year.

F. *Other Dispute Resolution Terms.*

1. Except as provided in subsection XII.C, the parties to a dispute shall promptly meet and confer in good faith to resolve any dispute. If the parties cannot resolve the dispute informally, and unless otherwise agreed in writing, they shall follow the remaining provisions of this subsection XII.F to resolve the dispute.
2. Except as provided in subsections XII.C and XII.F.4, disputes not resolved informally shall be resolved in either the court that entered the relevant Consent Judgment or, if no Consent Judgment was entered, a state or territorial court with jurisdiction located wherever the seat of state government is located. State court proceedings shall be governed by the rules and procedures of the forum. For the avoidance of doubt, disputes to be resolved in state court include, but are not limited to, the following:

- a. disputes concerning whether expenditures qualify for Opioid Remediation;
 - b. disputes between a Settling State and Participating Subdivisions located in such Settling State as provided by subsection XII.D, except to the extent the State-Subdivision Agreement provides for other dispute resolution mechanisms. For the avoidance of doubt, disputes between a Settling State and any Participating Subdivision shall not be considered National Disputes;
 - c. whether this Agreement and relevant Consent Judgment are binding under state law;
 - d. the extent of the Attorney General's or other participating entity's authority under state law, including the extent of the authority to release claims;
 - e. whether the requirements of a Bar, a Case-Specific Resolution, State-Specific Finality, Later Litigating Subdivision, Litigating Subdivision, or a Threshold Motion have been met; and
 - f. all other disputes not specifically identified in subsections XII.C and XII.F.4.
3. Any Party may request that the National Arbitration Panel provide an interpretation of any provision of the settlement that is relevant to the state court determination, and the National Arbitration Panel shall make reasonable best efforts to supply such interpretation within the earlier of thirty (30) days or the time period required by the state court proceedings. Any Party may submit that interpretation to the state court to the extent permitted by, and for such weight provided by, the state court's rules and procedures. If requested by a Party, the National Arbitration Panel shall request that its interpretation be accepted in the form of an amicus curiae brief, and any attorneys' fees and costs for preparing any such filing shall be paid for by the requesting Party.
4. National Disputes involving a Settling State, Participating Subdivision, and/or Janssen shall be resolved by a National Arbitration Panel.
- a. "*National Disputes*" are disputes that are exceptions to subsection XII.F.2's presumption of resolution in state courts because they involve issues of interpretation of Agreement terms applicable to all Settling States without reference to a particular State's law. Disputes between a State and any Participating Subdivisions shall not be considered National Disputes. National Disputes are limited to the following:
 - (1) the amount of offset and/or credit attributable to Non-Settling States and Tribes;
 - (2) issues involving the scope and definition of "Product";

- (3) interpretation and application of the terms “Covered Conduct” and “Released Entities”;
 - (4) disputes over a given year’s payment or the payment of the Additional Restitution Amount to all Settling States (for the avoidance of doubt, disputes between a Settling State and Janssen over the amounts owed to only that State shall not be considered National Disputes);
 - (5) questions regarding the performance and/or removal of the Settlement Fund Administrator;
 - (6) disputes involving liability of successor entities;
 - (7) disputes that require a determination of sufficient Subdivision and Special District participation to qualify for Incentives A, B, C, or D, as well as disputes over qualification for Participation Tiers;
 - (8) disputes that require interpretation of Agreement terms (i) that concretely affect four (4) or more Settling States; and (ii) do not turn on unique definitions and interpretations under State law; and
 - (9) any dispute subject to resolution under subsection XII.F.2 but for which all parties to the dispute agree to arbitration before the National Arbitration Panel under the provisions of this subsection XII.F.4.
- b. The “*National Arbitration Panel*” shall be comprised of three (3) neutral arbitrators. One (1) arbitrator shall be chosen by Janssen, one (1) arbitrator shall be chosen by the Enforcement Committee with due input from Participating Subdivisions, and the third arbitrator shall be agreed upon by the first two (2) arbitrators. The membership of the National Arbitration Panel is intended to remain constant throughout the term of this Agreement, but in the event that replacements are required, the retiring arbitrator shall be replaced by the party that selected him/her.
- (1) The National Arbitration Panel shall make reasonable best efforts to decide all matters within one hundred eighty (180) days of filing, and in no event shall it take longer than one (1) year.
 - (2) The National Arbitration Panel shall conduct all proceedings in a reasonably streamlined process consistent with an opportunity for the parties to be heard. Issues shall be resolved without the need for live witnesses where feasible, and with a presumption in favor of remote participation to minimize the burdens on the parties.
 - (3) To the extent allowed under state law, a Settling State, Participating Subdivision, and (at any party’s request) the National

Arbitration Panel may certify to an appropriate state court any question of state law. The National Arbitration Panel shall be bound by a final state court determination of such a certified question. The time period for the arbitration shall be tolled during the course of the certification process.

- (4) The arbitrators will give due deference to any authoritative interpretation of state law, including any declaratory judgment or similar relief obtained by a Settling State, Participating Subdivision, or Janssen on a state law issue.
 - (5) The decisions of the National Arbitration Panel shall be binding on Settling States, Participating Subdivisions, Janssen, and the Settlement Fund Administrator. In any proceeding before the National Arbitration Panel involving a dispute between a Settling State and Janssen whose resolution could prejudice the rights of a Participating Subdivision(s) or Participating Special District(s) in that Settling State, such Participating Subdivision(s) or Participating Special District(s) shall be allowed to file a statement of view in the proceeding.
 - c. Nothing herein shall be construed so as to limit or otherwise restrict a State from seeking injunctive or other equitable relief in state court to protect the health, safety, or welfare of its citizens.
 - d. Each party shall bear its own costs in any arbitration or court proceeding arising under this subsection XII.F. The costs for the arbitrators on the National Arbitration Panel shall be divided and paid equally by the disputing sides for each individual dispute, *e.g.*, a dispute between Janssen and Settling States/Participating Subdivisions shall be split 50% by Janssen and 50% by the Settling States/Participating Subdivisions that are parties to the dispute; a dispute between a Settling State and a Participating Subdivision shall be split 50% by the Settling State and 50% by any Participating Subdivisions that are party to the dispute.
5. Prior to initiating an action to enforce pursuant to this subsection XII.F, the complaining party must:
- a. Provide written notice to the Enforcement Committee of its complaint, including the provision of the Consent Judgment and/or Agreement that the practice appears to violate, as well as the basis for its interpretation of the disputed provision. The Enforcement Committee shall establish a reasonable process and timeline for obtaining additional information from the involved parties; *provided, however*, that the date the Enforcement Committee establishes for obtaining additional information from the parties shall not be more than forty-five (45) days following the notice.

The Enforcement Committee may advise the involved parties of its views on the complaint and/or seek to resolve the complaint informally.

- b. Wait to commence any enforcement action until thirty (30) days after the date that the Enforcement Committee establishes for obtaining additional information from the involved parties.
- 6. If the parties to a dispute cannot agree on the proper forum for resolution of the dispute under the provisions of subsections XII.F.2 or XII.F.4, a committee comprising the Enforcement Committee and sufficient representatives of Janssen such that the members of the Enforcement Committee have a majority of one (1) member will determine the forum where the dispute will be initiated within twenty-eight (28) days of receiving notification of the dispute relating to the proper forum. The forum identified by such committee shall be the sole forum for determining where the dispute shall be heard, and the committee's identification of such forum shall not be entitled to deference by the forum selected.
- G. *No Effect.* Nothing in this Agreement shall be interpreted to limit the Settling State's Civil Investigative Demand ("CID") or investigative subpoena authority, to the extent such authority exists under applicable state law and the CID or investigative subpoena is issued pursuant to such authority, and Janssen reserves all of its rights in connection with a CID or investigative subpoena issued pursuant to such authority.

XIII. Miscellaneous

- A. *No Admission.* Janssen does not admit liability or wrongdoing. Neither this Agreement nor the Consent Judgments shall be considered, construed, or represented to be (1) an admission, concession, or evidence of liability or wrongdoing or (2) a waiver or any limitation of any defense otherwise available to Janssen.
- B. *Population of Subdivisions.* The population figures for Subdivisions shall be the published U.S. Census Bureau's population estimates for July 1, 2019, released May 2020. These population figures shall remain unchanged during the term of this Agreement.
- C. *Population of Special Districts.* For any purpose in this Agreement in which the population of a Special District is used, other than the use of "Covered Special District": (a) School Districts' population will be measured by the number of students enrolled who are eligible under the Individuals with Disabilities Education Act ("IDEA") or Section 504 of the Rehabilitation Act of 1973; (b) Health Districts' and Hospital Districts' population will be measured at 25% of discharges; and (c) all other Special Districts' (including Fire Districts' and Library Districts') population will be measured at 10% of the population served.
- D. *Population Associated with Sheriffs.* For any purpose in this Agreement in which the population associated with a lawsuit by a sheriff is used, the population will be measured at 20% of the capacity of the jail(s) operated by the sheriff.

E. *Tax Reporting and Cooperation.*

1. Upon request by Janssen, the Settling States, Participating Subdivisions, and Participating Special Districts agree to perform such further acts and to execute and deliver such further documents as may be reasonably necessary for Janssen to establish the statements set forth in subsection VI.F to the satisfaction of their tax advisors, their independent financial auditors, the Internal Revenue Service, or any other governmental authority, including as contemplated by Treasury Regulations Section 1.162-21(b)(3)(ii) and any subsequently proposed or finalized relevant regulations or administrative guidance.
2. Without limiting the generality of subsection XIII.E, each Settling State, Participating Subdivision, and Participating Special District shall cooperate in good faith with Janssen with respect to any tax claim, dispute, investigation, audit, examination, contest, litigation, or other proceeding relating to this Agreement.
3. The Designated State, on behalf of all Settling States, Participating Subdivisions, and Participating Special Districts, shall designate one of its officers or employees to act as the “appropriate official” within the meaning of Treasury Regulations Section 1.6050X-1(f)(1)(ii)(B) (the “Appropriate Official”).
4. For the avoidance of doubt, neither Janssen nor the Settling States, Participating Subdivisions, and Participating Special Districts make any warranty or representation to any Settling jurisdiction or Releasor as to the tax consequences of the payment of the Compensatory Restitution Amount (or any portion thereof).

F. *No Third-Party Beneficiaries.* Except as expressly provided in this Agreement, no portion of this Agreement shall provide any rights to, or be enforceable by, any person or entity that is not a Settling State or Released Entity. No Settling State may assign or otherwise convey any right to enforce any provision of this Agreement.

G. *Calculation.* Any figure or percentage referred to in this Agreement shall be carried to seven decimal places.

H. *Construction.* None of the Parties and no Participating Subdivision shall be considered to be the drafter of this Agreement or of any of its provisions for the purpose of any statute, case law, or rule of interpretation or construction that would or might cause any provision to be construed against the drafter of this Agreement. The headings of the provisions of this Agreement are not binding and are for reference only and do not limit, expand, or otherwise affect the contents or meaning of this Agreement.

I. *Cooperation.* Each Party and each Participating Subdivision agrees to use its best efforts and to cooperate with the other Parties and Participating Subdivisions to cause this Agreement and the Consent Judgments to become effective, to obtain all necessary approvals, consents and authorizations, if any, and to execute all documents and to take such other action as may be appropriate in connection herewith. Consistent with the foregoing, each Party and each Participating Subdivision agrees that it will not directly or indirectly assist or encourage any challenge to this Agreement or any Consent Judgment

by any other person, and will support the integrity and enforcement of the terms of this Agreement and the Consent Judgments.

- J. *Entire Agreement.* This Agreement, its exhibits and any other attachments, including the attorneys' fees and cost agreement in Exhibit R, embodies the entire agreement and understanding between and among the Parties and Participating Subdivisions relating to the subject matter hereof and supersedes (1) all prior agreements and understandings relating to such subject matter, whether written or oral and (2) all purportedly contemporaneous oral agreements and understandings relating to such subject matter.
- K. *Execution.* This Agreement may be executed in counterparts and by different signatories on separate counterparts, each of which shall be deemed an original, but all of which shall together be one and the same Agreement. One or more counterparts of this Agreement may be delivered by facsimile or electronic transmission with the intent that it or they shall constitute an original counterpart hereof. One or more counterparts of this Agreement may be signed by electronic signature.
- L. *Good Faith and Voluntary Entry.* Each Party warrants and represents that it negotiated the terms of this Agreement in good faith. Each of the Parties and signatories to this Agreement warrants and represents that it freely and voluntarily entered into this Agreement without any degree of duress or compulsion. The Parties state that no promise of any kind or nature whatsoever (other than the written terms of this Agreement) was made to them to induce them to enter into this Agreement.
- M. *No Prevailing Party.* The Parties each agree that they are not the prevailing party in this action, for purposes of any claim for fees, costs, or expenses as prevailing parties arising under common law or under the terms of any statute, because the Parties have reached a good faith settlement. The Parties each further waive any right to challenge or contest the validity of this Agreement on any ground, including, without limitation, that any term is unconstitutional or is preempted by, or in conflict with, any current or future law.
- N. *Non-Admissibility.* The settlement negotiations resulting in this Agreement have been undertaken by the Parties and by certain representatives of the Participating Subdivisions in good faith and for settlement purposes only, and no evidence of negotiations or discussions underlying this Agreement shall be offered or received in evidence in any action or proceeding for any purpose. This Agreement shall not be offered or received in evidence in any action or proceeding for any purpose other than in an action or proceeding arising under or relating to this Agreement.
- O. *Notices.* All notices or other communications under this Agreement shall be in writing (including but not limited to electronic communications) and shall be given to the recipients indicated below:

1. For the Attorney(s) General:

Ashley Moody,
Attorney General
State of Florida
The Capitol,
PL-01
Tallahassee, FL 32399

Josh Stein, Attorney General
North Carolina Department of Justice
Attn: Daniel Mosteller
PO Box 629
Raleigh, NC 27602
Dmosteller@ncdoj.gov

2. For the Plaintiffs' Executive Committee:

Paul F. Farrell
Farrell Law
P.O. Box 1180
Huntington, WV 25714-1180

Jayne Conroy
Simmons Hanly Conroy LLC
112 Madison Avenue, 7th Floor
New York, NY 10016-7416
JConroy@simmonsfirm.com

Joseph F. Rice
Motley Rice LLC
28 Bridgeside Blvd.
Mount Pleasant, SC 29464
jrice@motleyrice.com

Peter Mougey
Levin Papantonio Rafferty
316 South Baylen St.
Pensacola, FL 32502
pmougey@levinlaw.com

Paul J. Geller
Robbins Geller Rudman & Dowd LLP
120 East Palmetto Park Road
Boca Raton, FL 33432
PGeller@rgrdlaw.com

3. For Janssen:

Charles C. Lifland
O'Melveny & Myers LLP
400 South Hope Street, 18th Floor Los Angeles, CA 90071
Phone: (213) 430-6000
clifland@omm.com

Daniel R. Suvor
O'Melveny & Myers LLP
400 South Hope Street, 18th Floor Los Angeles, CA 90071
Phone: (213) 430-6000
dsuvor@omm.com

Any Party or the Plaintiffs' Executive Committee may change or add the contact information of the persons designated to receive notice on its behalf by notice given (effective upon the giving of such notice) as provided in this subsection.

- P. *No Waiver.* The waiver of any rights conferred hereunder shall be effective only if made by written instrument executed by the waiving Party or Parties. The waiver by any Party of any breach of this Agreement shall not be deemed to be or construed as a waiver of any other breach, whether prior, subsequent, or contemporaneous, nor shall such waiver be deemed to be or construed as a waiver by any other Party.
- Q. *Preservation of Privilege.* Nothing contained in this Agreement or any Consent Judgment, and no act required to be performed pursuant to this Agreement or any Consent Judgment, is intended to constitute, cause, or effect any waiver (in whole or in part) of any attorney-client privilege, work product protection, or common interest/joint defense privilege, and each Party agrees that it shall not make or cause to be made in any forum any assertion to the contrary.
- R. *Successors.* This Agreement shall be binding upon, and inure to the benefit of, Janssen and its respective successors and assigns. Janssen shall not sell the majority of its voting stock or substantially all its assets without obtaining the acquiror's agreement that it will constitute a successor with respect to Janssen's obligations under this Agreement.
- S. *Modification, Amendment, Alteration.* After the Reference Date, any modification, amendment, or alteration of this Agreement by the Parties shall be binding only if evidenced in writing signed by Janssen along with the signatures of at least thirty-seven (37) of those then-serving Attorneys General of the Settling States along with a representation from each Attorney General that either: (1) the advisory committee or similar entity established or recognized by that Settling State (either pursuant to subsection VI.E.2, by a State-Subdivision Agreement, or by statute) voted in favor of the modification, amendment, or alteration of this Agreement including at least one Participating Subdivision-appointed member; or (2) in States without any advisory committee, that 50.1% of the Participating Subdivisions by population expressed approval of the modification, amendment, or alteration of this Agreement in writing.

Provided, however, in the event the modification, amendment, or alteration relates to injunctive relief, interstate allocation between the Settling States, intrastate allocation in a particular Settling State, or fees or costs of Settling States and Participating Subdivisions, then every Settling State and each Participating Subdivision affected by that modification, amendment, or alteration must assent in writing. Provided further that, in the event the modification, amendment, or alteration relates to injunctive relief, then such amendment, modification, or alteration of injunctive relief against Janssen will not be effective unless and until any Consent Judgment is modified by a court of competent jurisdiction, except as otherwise provided by the Injunctive Terms.

T. *Termination.*

1. Unless otherwise agreed to by Janssen and the Settling State in question, this Agreement and all of its terms (except subsection XIII.N and any other non-admissibility provisions, which shall continue in full force and effect) shall be canceled and terminated with respect to the Settling State, and the Agreement and all orders issued by the courts in the Settling State pursuant to the Agreement shall become null and void and of no effect if one or more of the following conditions applies:
 - a. A Consent Judgment approving this Agreement without modification of any of the Agreement's terms has not been entered as to the Settling State by a court of competent jurisdiction on or before one hundred eighty (180) days after the Effective Date; or
 - b. This Agreement or the Consent Judgment as to that Settling State has been disapproved by a court of competent jurisdiction to which it was presented for approval and/or entry (or, in the event of an appeal from or review of a decision of such a court to approve this Agreement and the Consent Judgment, by the court hearing such appeal or conducting such review), and the time to appeal from such disapproval has expired, or, in the event of an appeal from such disapproval, the appeal has been dismissed or the disapproval has been affirmed by the court of last resort to which such appeal has been taken and such dismissal or disapproval has become no longer subject to further appeal (including, without limitation, review by the United States Supreme Court).
2. If this Agreement is terminated with respect to a Settling State and its Participating Subdivisions for whatever reason pursuant to subsection XIII.T.1, then:
 - a. An applicable statute of limitation or any similar time requirement (excluding any statute of repose) shall be tolled from the date the Settling State signed this Agreement until the later of the time permitted by applicable law or for one year from the date of such termination, with the effect that Janssen and the Settling State in question shall be in the same

position with respect to the statute of limitation as they were at the time the Settling State filed its action; and

- b. Janssen and the Settling State and its Participating Subdivisions in question shall jointly move the relevant court of competent jurisdiction for an order reinstating the actions and claims dismissed pursuant to the terms of this Agreement governing dismissal, with the effect that Janssen and the Settling State and its Participating Subdivisions in question shall be in the same position with respect to those actions and claims as they were at the time the action or claim was stayed or dismissed.

- 3. Unless Janssen and the Enforcement Committee agree otherwise, this Agreement, with the exception of the Injunctive Relief Terms that have their own provisions on duration, shall terminate as to all Parties as of the Payment Date for Payment Year 9, *provided* that Janssen has performed its payment obligations under the Agreement as of that date. Notwithstanding any other provision in this Agreement, all releases under this Agreement will remain effective despite any termination under this paragraph.

- U. *Governing Law.* Except (1) as otherwise provided in the Agreement or (2) as necessary, in the sole judgment of the National Arbitration Panel, to promote uniformity of interpretation for matters within the scope of the National Arbitration Panel's authority, this Agreement shall be governed by and interpreted in accordance with the respective laws of the Settling State, without regard to the conflict of law rules of such Settling State, that is seeking to enforce the Agreement against Janssen or against which Janssen is seeking enforcement. Notwithstanding any other provision in this subsection on governing law, any disputes relating to the Settlement Fund Escrow shall be governed by and interpreted in accordance with the law of the state where the escrow agent has its primary place of business.

EXHIBIT A

Alleged Harms

The following expert reports that were filed in connection with the case captioned *In re National Prescription Opiate Litigation*, No. 1-17-md-02804 (N.D. Ohio):

1. Expert report of Professor David Cutler, dated March 25, 2019.
2. Expert report of Dr. Jeffrey B. Liebman, dated March 25, 2019.
3. Expert report of Professor Thomas McGuire regarding damages to Bellwethers, dated March 25, 2019.
4. Report of Professor Thomas McGuire regarding public nuisance, dated March 25, 2019.

EXHIBIT B

Enforcement Committee Organization Bylaws

ARTICLE I

These bylaws constitute the code of rules adopted by the Settling States and Participating Subdivisions for the creation of an Enforcement Committee (the “Committee”) to exist and operate during the term of the Agreement in connection with Janssen and shall control the regulation and management of the Committee’s affairs.

ARTICLE II

Purpose

The Committee is organized for the sole purpose of evaluating and taking such action as deemed reasonable, necessary, and appropriate by the members of the Committee on the matters delegated to the Committee under that certain Settlement Agreement between the Settling States and Janssen dated July 21, 2021.

ARTICLE III

Members of the Committee

(1) Number of Members

The Committee will consist of seventeen (17) members (the “Members”). Upon majority resolution of the Committee, the number of Members may be increased or decreased from time to time, but in no event shall a decrease have the effect of decreasing the total number of Members to less than seven Members.

(2) Initial Members

The Committee initially will consist of eleven Settling State Members and six Participating Subdivision Members; three of the Participating Subdivisions shall be counties and three shall be municipalities. The initial Settling State Members are representatives from: Connecticut, Delaware, Florida, Georgia, Massachusetts, New York, North Carolina, Ohio, Pennsylvania, Tennessee, and Texas. The initial Participating Subdivision Members are: (a) Bexar County, Texas; (b) Broward County, Florida; (c) Chicago, Illinois; (d) Cincinnati, Ohio; (e) Nashville, Tennessee; and (f) Nassau County, New York. Until the Reference Date contained in the Settlement Agreement, the Participating Subdivisions may designate their outside counsel to serve as their representative. After the Reference Date, an employee or official of the Participating Subdivision must be the designated as the representative of the Participating Subdivision.

(3) Term of Members

The term of office for Members of the Committee will be until the end of the term of the Settlement Agreement, nine (9) years, unless and until a Member withdraws or resigns from the Committee.

(4) Resignation

Any Member may resign at any time by delivering written notice to the Chairperson of the Committee. Such resignation shall take effect upon receipt or, if later, at the time specified in the notice.

(5) Removal

(a) Any Member may be removed without cause, at any time, by a majority of the entire Committee, at a Regular or Special Meeting called for that purpose. Any Member under consideration of removal must first be notified about the consideration by written notice at least five days prior to the meeting at which the vote takes place.

(b) In the event that any Member is not a Settling State or a Participating Subdivision or the Member subsequently becomes a Later Litigating Subdivision, the Member shall be removed immediately without notice or vote of the Committee.

(6) Vacancies

In the event of a vacancy, the Members of the same type (Settling State or Participating Subdivision) shall select another Settling State or Participating Subdivision to fill that Member's position.

(7) Compensation

Members shall not receive any salaries or other compensation for their services, but, by resolution of the Committee, may be reimbursed for any actual expenses incurred in the performance of their duties for the Committee, as long as a majority of disinterested Members approve the reimbursement. Any reimbursement shall be sought from the Settlement Fund Administrator.

ARTICLE IV

Conflicts of Interest and Code of Ethics

If a Member, agent, or employee of the Committee has a conflict of interest, he or she may not participate in a vote, discussion, or decision about the matter. Each Member shall follow any applicable state or local law with respect to conflicts, gifts, and ethics.

ARTICLE V

Committee Meetings

(1) Place of Meetings

Meetings of the Committee will be held at any place that the Chairperson may designate, including by telephonic or electronic means.

(2) Regular Meetings

Regular meetings of the Committee shall be held as deemed necessary by the Chairperson or any three members.

(3) Notice of Meetings

Written notice of the date, time, place and subject of each meeting must be provided to the Members at least 72 hours before the scheduled time of the meeting, except when there is an emergency or urgent public necessity.

(4) Quorum

A majority of the incumbent Members (not counting vacancies) shall constitute a quorum for the purposes of convening a meeting or conducting business.

(5) Voting and Proxy

When it is necessary to vote on any matter before the Committee, Members may vote by electronic means as provided in these Bylaws. Proxy voting is permitted. In order for a matter to pass, the matter must have a majority vote of Members present and must have at least one vote from a Settling State Member and a Participating Subdivision Member. In the event that there is a Quorum, but no Settling State or Participating Subdivision Member is present, then a matter may pass with a simple majority vote.

(6) Minutes

The Committee shall prepare and keep minutes. The minutes must state the subject of each deliberation and indicate each vote, order, decision, or other action taken.

ARTICLE VI

Officers

(1) Roster of Officers

The Committee shall have a Chairperson, a Vice Chairperson, and a Secretary. The Committee may have at its discretion, such other officers as may be appointed by the Members of the Committee. One person may hold two or more offices, except those serving as Chairperson.

(2) Election and Removal of Officers

All officers shall serve two-year terms. The election shall be conducted at the first meeting of the fiscal year. Officers shall remain in office until their successors have been selected. Officers may serve consecutive terms without limit. The election of officers shall be by majority vote of the Members of the Committee attending the meeting.

(3) Vacancies

If a vacancy occurs during the term of office for any elected officer, the Members of the Committee shall elect a new officer to fill the remainder of the term as soon as practical, by majority vote of Members present.

(4) Chairperson

The Chairperson will supervise and control the affairs of the Committee and shall exercise such supervisory powers as may be given him/her by the Members of the Committee. The Chairperson will perform all duties incident to such office and such other duties as may be provided in these bylaws or as may be prescribed from time to time by the Committee. The

Chairperson shall preside at all meetings and shall exercise parliamentary control in accordance with Robert's Rules of Order.

(5) Vice Chairperson

The Vice Chairperson shall act in place of the Chairperson in the event of the Chairperson's absence, inability, or refusal to act, and shall exercise and discharge such other duties as may be required by the Committee. The Vice Chairperson shall serve as the parliamentarian and interpret any ambiguities of the bylaws.

(6) Secretary

The Secretary will keep and maintain all records related to the Committee and take minutes of all meetings.

(7) Records

All elected officers and committee chairpersons shall relinquish their records to the Chairperson immediately upon the completion of their term of office or completion of a project.

(8) Resignation

An officer may resign the office while not resigning membership from the Committee, by submitting a letter to the Chairperson. Vacancies occurring in any office shall be appointed for the remainder of the term.

ARTICLE VII

Duties

(1) Prior to the Reference Date

The Committee shall be responsible for any additional negotiations with Janssen, including, but not limited to, negotiating extensions of any periods created by the Settlement Agreement.

(2) After the Enforcement Date

The Committee shall establish procedures for the receipt of notices that a dispute exists concerning the Agreement and review of such disputes, pursuant to Section XII of the Agreement. Members may engage with Janssen, Settling States, and Participating Subdivisions attempting to resolve any dispute without further action by the Committee. The Committee may request additional information from Janssen, Settling States, and Participating Subdivisions to the extent the Committee believes such information is necessary to understand, resolve, or provide advice related to a dispute. The Committee shall endeavor to provide advice relative to the dispute no later than 60 days after receipt of notice.

ARTICLE VIII
Rules of Procedure

The proceedings and business of the Committee shall be governed by Robert's Rules of Order unless otherwise waived by the Committee.

ARTICLE IX
Operations

(1) Records

The Committee will keep correct and complete records and will also keep minutes of the proceedings of the Committee meetings and Committees. The Committee will keep such records at its principal place of business at a place designated by the Chairperson.

All elected officers and committee chairpersons shall relinquish their records to the Chairperson, immediately upon the completion of their term of office.

(2) Inspection of Books and Records

The minutes of a meeting are public records and shall be available for public inspection and copying on request to the Committee's Chairperson or the Chairperson's designee.

(3) Amendments

The bylaws may be amended at any time by a vote of a majority of Members present and must have at least one vote from a Settling State Member and a Participating Subdivision Member. In the event that there is a Quorum, but no Settling State or Participating Subdivision Member is present, then a matter may pass with a simple majority vote.

EXHIBIT C

List of Litigating and Later Litigating Subdivisions and Special Districts¹

- | | |
|---|---|
| 1. Abbeville (AL), City of, Alabama | 33. Calhoun (AL), County of, Alabama |
| 2. Alabaster (AL), City of, Alabama | 34. Camp Hill (AL), Town of, Alabama |
| 3. Albertville (AL), City of, Alabama | 35. Carbon Hill (AL), City of, Alabama |
| 4. Alexander City (AL), City of, Alabama | 36. Cedar Bluff (AL), Town of, Alabama |
| 5. Anniston (AL), City of, Alabama | 37. Center Point (AL), City of, Alabama |
| 6. Arab (AL), City of, Alabama | 38. Centre (AL), City of, Alabama |
| 7. Argo (AL), Town of, Alabama | 39. Centreville (AL), City of, Alabama |
| 8. Ashland (AL), Town of, Alabama | 40. Chambers (AL), County of, Alabama |
| 9. Ashville (AL), City of, Alabama | 41. Cherokee (AL), County of, Alabama |
| 10. Athens (AL), City of, Alabama | 42. Cherokee (AL), Town of, Alabama |
| 11. Attalla (AL), City of, Alabama | 43. Chickasaw (AL), City of, Alabama |
| 12. Attentus Mouton, LLC d/b/a Lawrence
Medical Center (AL), Alabama | 44. Chilton (AL), County of, Alabama |
| 13. Auburn (AL), City of, Alabama | 45. Choctaw (AL), County of, Alabama |
| 14. Autauga (AL), County of, Alabama | 46. Clanton (AL), City of, Alabama |
| 15. Baldwin (AL), County of, Alabama | 47. Clarke (AL), County of, Alabama |
| 16. Barbour (AL), County of, Alabama | 48. Clay (AL), County of, Alabama |
| 17. Berry (AL), Town of, Alabama | 49. Cleburne (AL), County of, Alabama |
| 18. Bessemer (AL), City of, Alabama* | 50. Cleveland (AL), Town of, Alabama |
| 19. Bibb (AL), County of, Alabama | 51. Coffee (AL), County of, Alabama |
| 20. Bibb County Healthcare Authority (AL),
Alabama | 52. Colbert (AL), County of, Alabama |
| 21. Birmingham (AL), City of, Alabama | 53. Columbiana (AL), City of, Alabama* |
| 22. Blount (AL), County of, Alabama | 54. Conecuh (AL), County of, Alabama |
| 23. Boaz (AL), City of, Alabama | 55. Coosa (AL), County of, Alabama |
| 24. Brent (AL), City of, Alabama | 56. Cordova (AL), City of, Alabama |
| 25. Brewton (AL), City of, Alabama* | 57. Covington (AL), County of, Alabama |
| 26. Bridgeport (AL), City of, Alabama | 58. Crenshaw (AL), County of, Alabama |
| 27. Brookwood (AL), Town of, Alabama | 59. Cullman (AL), City of, Alabama |
| 28. Brundidge (AL), City of, Alabama | 60. Cullman (AL), County of, Alabama |
| 29. Bullock (AL), County of, Alabama | 61. Cullman County Health Care Authority
(AL), Alabama |
| 30. Butler (AL), County of, Alabama | 62. Cullman Regional Medical Center (AL),
Alabama |
| 31. Butler (AL), Town of, Alabama | 63. Dadeville (AL), City of, Alabama |
| 32. Calera (AL), City of, Alabama | 64. Dale (AL), County of, Alabama |

¹ For purposes of calculating the percentage of Litigating Subdivisions and Litigating Special Districts pursuant to Section V.E.5 and Exhibit H, an individual Litigating Subdivision or Litigating Special District shall not be included more than once in the numerator, and shall not be included more than once in the denominator, of the calculation regardless if it (or any of its officials) is named as multiple plaintiffs in the same lawsuit; provided, however, that for the avoidance of doubt, no Litigating Subdivision or Litigating Special District will be excluded from the numerator or denominator under this sentence unless a Litigating Subdivision or Litigating Special District otherwise counted in the denominator has the authority to release the Claims (consistent with Section IV) of the Litigating Subdivision or Litigating Special District to be excluded.

* Later Litigating Subdivisions and Special Districts are marked with an asterisk. This Exhibit reflects Later Litigating Subdivisions and Special Districts only as of March 11, 2022.

65. Dale County Healthcare Authority (AL), Alabama
66. Daleville (AL), City of, Alabama
67. Dallas (AL), County of, Alabama
68. Daphne (AL), City of, Alabama
69. Dauphin Island (AL), Town of, Alabama
70. DCH Health Care Authority (AL), Alabama
71. Decatur (AL), City of, Alabama
72. DeKalb (AL), County of, Alabama
73. Demopolis (AL), City of, Alabama
74. Dora (AL), City of, Alabama
75. Dothan (AL), City of, Alabama
76. Double Springs (AL), Town of, Alabama
77. Douglas (AL), Town of, Alabama
78. East Brewton (AL), City of, Alabama*
79. Elmore (AL), County of, Alabama
80. Enterprise (AL), City of, Alabama
81. Escambia (AL), County of, Alabama
82. Etowah (AL), County of (Sheriff), Alabama
83. Etowah (AL), County of, Alabama
84. Eufaula (AL), City of, Alabama
85. Evergreen (AL), City of, Alabama
86. Fairfield (AL), City of, Alabama
87. Fairhope (AL), City of, Alabama*
88. Family Oriented Primary Health Care Clinic (AL), Alabama
89. Faunsdale (AL), Town of, Alabama
90. Fayette (AL), County of (Sheriff), Alabama
91. Fayette (AL), City of, Alabama
92. Fayette (AL), County of, Alabama
93. Florence (AL), City of, Alabama
94. Foley (AL), City of, Alabama
95. Fort Deposit (AL), Town of, Alabama
96. Fort Payne (AL), City of, Alabama
97. Franklin (AL), County of, Alabama
98. Fulntondale (AL), City of, Alabama
99. Gadsden (AL), City of, Alabama
100. Geneva (AL), City of, Alabama
101. Geneva (AL), County of, Alabama
102. Geneva County Health Care Authority (AL), Alabama
103. Georgiana (AL), Town of, Alabama
104. Geraldine (AL), Town of, Alabama
105. Gilberttown (AL), Town of, Alabama
106. Grant (AL), Town of, Alabama
107. Graysville (AL), City of, Alabama
108. Greene (AL), County of, Alabama
109. Greene County Hospital Board (AL), Alabama
110. Greensboro (AL), City of, Alabama
111. Greenville (AL), City of, Alabama
112. Guin (AL), City of, Alabama
113. Gulf Shores (AL), City of, Alabama*
114. Guntersville (AL), City of, Alabama
115. Gurley (AL), Town of, Alabama
116. Hale (AL), County of, Alabama
117. Haleyville (AL), City of, Alabama
118. Hamilton (AL), City of, Alabama
119. Hammondville (AL), Town of, Alabama
120. Hartselle (AL), City of, Alabama
121. Headland (AL), City of, Alabama
122. Healthcare Authority for Baptist Health (AL), Alabama
123. Health Care Authority of Clarke County (AL), Alabama
124. Health Care Authority of Morgan County – City of Decatur (AL), Alabama
125. Health Care Authority of the City of Huntsville d/b/a HH Health System, et al. (AL), Alabama
126. Health Care Authority of the City of Huntsville d/b/a Hunstville Hospital (AL), Alabama
127. Health Care Authority of the City of Huntsville d/b/a Huntsville Hospital for Women and Children (AL), Alabama
128. Health Care Authority of the City of Huntsville d/b/a Madison Hospital (AL), Alabama
129. Helena (AL) City of, Alabama*
130. Henagar (AL), City of, Alabama
131. Henry (AL), County of, Alabama
132. HH Health System - Athens Limestone, LLC d/b/a Athens Limestone Hospital (AL), Alabama
133. HH Health System - Morgan, LLC d/b/a Decatur Morgan Hospital - Decatur and Decatur Morgan Hospital - Parkway (AL), Alabama
134. HH Health System - Shoals, LLC d/b/a Helen Keller Hospital and Red Bay Hospital (AL), Alabama
135. Homewood (AL), City of, Alabama
136. Hoover (AL), City of, Alabama
137. Houston (AL), County of, Alabama
138. Hueytown (AL), City of, Alabama
139. Huntsville (AL), City of, Alabama
140. Irondale (AL), City of, Alabama*
141. J. Paul Jones Hospital (AL), Alabama
142. Jackson (AL), County of, Alabama
143. Jackson County Health Care Authority (AL), Alabama
144. Jacksonville (AL), City of, Alabama

145. Jasper (AL), City of, Alabama
146. Jefferson (AL), County of (Sheriff), Alabama
147. Jefferson (AL), County of, Alabama
148. Killen (AL), Town of, Alabama
149. Lamar (AL), County of (Sheriff), Alabama
150. Lamar (AL), County of, Alabama
151. Lanett (AL), City of, Alabama
152. Lauderdale (AL), County of, Alabama
153. Lawrence (AL), County of, Alabama
154. Leeds (AL), City of, Alabama
155. Leesburg (AL), Town of, Alabama
156. Leighton (AL), Town of, Alabama
157. Level Plains (AL), Town of, Alabama
158. Limestone (AL), County of, Alabama
159. Lincoln (AL), City of, Alabama
160. Linden (AL), City of, Alabama
161. Locust Fork (AL), Town of, Alabama
162. Louisville (AL), Town of, Alabama
163. Lowndes (AL), County of, Alabama
164. Luverne (AL), City of, Alabama
165. Macon (AL), County of, Alabama
166. Madison (AL), City of, Alabama
167. Madison (AL), County of, Alabama
168. Marengo (AL), County of, Alabama
169. Marion (AL), City of, Alabama
170. Marion (AL), County of, Alabama
171. Marshall (AL), County of, Alabama
172. Marshall County Health Care Authority (AL), Alabama
173. McKenzie (AL), Town of, Alabama
174. Medical West Hospital Authority (AL), Alabama
175. Midfield (AL), City of, Alabama
176. Millbrook (AL), City of, Alabama*
177. Mobile (AL), City of, Alabama
178. Mobile (AL), County of, Alabama
179. Mobile County Board of Health (AL), Alabama
180. Mobile County Emergency Medical Services System Rescue Squad (AL), Alabama
181. Monroe (AL), County of, Alabama
182. Monroe County Health Care Authority (AL), Alabama
183. Monroe County Health Care Authority d/b/a Monroe County Hospital (AL), Alabama
184. Monroeville (AL), City of, Alabama
185. Montgomery (AL), City of, Alabama
186. Montgomery (AL), County of, Alabama
187. Moody (AL), City of, Alabama
188. Morgan (AL), County of, Alabama
189. Moulton (AL), City of, Alabama
190. Mountain Brook (AL), City of, Alabama
191. Munford (AL), Town of, Alabama
192. Muscle Shoals (AL), City of, Alabama
193. Nauvoo (AL), Town of, Alabama
194. New Hope (AL), City of, Alabama
195. Northport (AL), City of, Alabama
196. Oakman (AL), Town of, Alabama
197. Oneonta (AL), City of, Alabama
198. Opelika (AL), City of, Alabama
199. Opp (AL), City of, Alabama
200. Orange Beach (AL), City of, Alabama
201. Oxford (AL), City of, Alabama
202. Ozark (AL), City of, Alabama
203. Parrish (AL), Town of, Alabama
204. Pelham (AL), City of, Alabama*
205. Pell City (AL), City of, Alabama
206. Perry (AL), County of, Alabama
207. Phenix City (AL), City of, Alabama
208. Pickens (AL), County of, Alabama
209. Piedmont (AL), City of, Alabama
210. Pike (AL), County of, Alabama
211. Pleasant Grove (AL), City of, Alabama
212. Powell (AL), Town of, Alabama
213. Prattville (AL), City of, Alabama
214. Priceville (AL), Town of, Alabama
215. Prichard (AL), City of, Alabama
216. Ragland (AL), Town of, Alabama
217. Rainbow City (AL), City of, Alabama
218. Rainsville (AL), City of, Alabama
219. Randolph (AL), County of, Alabama*
220. Red Bay (AL), City of, Alabama
221. Roanoke (AL), City of, Alabama*
222. Robertsedale (AL), City of, Alabama
223. Rockford (AL), Town of, Alabama
224. Russell (AL), County of, Alabama
225. Russellville (AL), City of, Alabama
226. Satsuma (AL), City of, Alabama
227. Scottsboro (AL), City of, Alabama
228. Selma (AL), City of, Alabama
229. Semmes (AL), City of, Alabama*
230. Sheffield (AL), City of, Alabama
231. Shelby (AL), County of, Alabama
232. Sipsey (AL), Town of, Alabama
233. Slocumb (AL), City of, Alabama
234. Spanish Fort (AL), City of, Alabama
235. Springville (AL), City of, Alabama
236. St. Clair (AL), County of, Alabama
237. Sumiton (AL), City of, Alabama
238. Sumter (AL), County of, Alabama
239. Sweet Water (AL), Town of, Alabama

240. Sylacauga (AL), City of, Alabama
241. Sylacauga Health Care Authority (AL), Alabama
242. Talladega (AL), City of, Alabama
243. Talladega (AL), County of, Alabama
244. Tallapoosa (AL), County of, Alabama
245. Tarrant (AL), City of, Alabama
246. Thomasville (AL), City of, Alabama
247. Tombigbee Health Care Authority (AL), Alabama
248. Troy (AL), City of, Alabama
249. Trussville (AL), City of, Alabama
250. Tuscaloosa (AL), City of, Alabama
251. Tuscaloosa (AL), County of, Alabama
252. Tuscumbia (AL), City of, Alabama
253. Tuskegee (AL), City of, Alabama
254. Union Springs (AL), City of, Alabama
255. Uniontown (AL), Town of, Alabama
256. Vance (AL), Town of, Alabama
257. Vernon (AL), City of, Alabama
258. Vestavia Hills (AL), City of, Alabama
259. Walker (AL), County of, Alabama
260. Washington (AL), County of, Alabama
261. Weaver (AL), City of, Alabama
262. West Blocton (AL), Town of, Alabama
263. Wetumpka (AL), City of, Alabama*
264. Wilcox (AL), County of, Alabama
265. Winfield (AL), City of, Alabama
266. Woodville (AL), Town of, Alabama
267. Yellow Bluff (AL), Town of, Alabama
268. Apache (AZ), County of, Arizona
269. Bullhead City (AZ), City of, Arizona
270. Cochise (AZ), County of, Arizona
271. Glendale (AZ), City of, Arizona
272. Kingman (AZ), City of, Arizona
273. La Paz (AZ), County of, Arizona
274. Maricopa (AZ), County of, Arizona
275. Mohave (AZ), County of, Arizona
276. Navajo (AZ), County of, Arizona
277. Phoenix (AZ), City of, Arizona
278. Pima (AZ), County of, Arizona
279. Pinal (AZ), County of, Arizona
280. Prescott (AZ), City of, Arizona
281. Surprise (AZ), City of, Arizona
282. Tucson (AZ), City of, Arizona
283. Yuma (AZ), County of, Arizona
284. Adona (AR), City of, Arkansas
285. Alexander (AR), City of, Arkansas
286. Alicia (AR), Town of, Arkansas
287. Allport (AR), Town of, Arkansas
288. Alma (AR), City of, Arkansas
289. Almyra (AR), Town of, Arkansas
290. Alpena (AR), Town of, Arkansas
291. Altheimer (AR), City of, Arkansas
292. Altus (AR), City of, Arkansas
293. Amagon (AR), Town of, Arkansas
294. Amity (AR), City of, Arkansas
295. Anthonyville (AR), Town of, Arkansas
296. Antoine (AR), Town of, Arkansas
297. Arkadelphia (AR), City of, Arkansas
298. Arkansas (AR), County of, Arkansas
299. Arkansas City (AR), City of, Arkansas
300. Ash Flat (AR), City of, Arkansas
301. Ashdown (AR), City of, Arkansas
302. Ashley (AR), County of, Arkansas
303. Atkins (AR), City of, Arkansas
304. Aubrey (AR), Town of, Arkansas
305. Augusta (AR), City of, Arkansas
306. Austin (AR), City of, Arkansas
307. Avoca (AR), Town of, Arkansas
308. Bald Knob (AR), City of, Arkansas
309. Banks (AR), Town of, Arkansas
310. Barling (AR), City of, Arkansas
311. Bassett (AR), Town of, Arkansas
312. Batesville (AR), City of, Arkansas
313. Bauxite (AR), Town of, Arkansas
314. Baxter (AR), County of, Arkansas
315. Bay (AR), City of, Arkansas
316. Bearden (AR), City of, Arkansas
317. Beaver (AR), Town of, Arkansas
318. Beebe (AR), City of, Arkansas
319. Beedeville (AR), Town of, Arkansas
320. Bella Vista (AR), City of, Arkansas
321. Bellefonte (AR), Town of, Arkansas
322. Belleville (AR), City of, Arkansas
323. Ben Lomond (AR), Town of, Arkansas
324. Benton (AR), County of, Arkansas
325. Benton (AR), City of, Arkansas
326. Bentonville (AR), City of, Arkansas
327. Bergman (AR), Town of, Arkansas
328. Berryville (AR), City of, Arkansas
329. Big Flat (AR), Town of, Arkansas
330. Bigelow (AR), Town of, Arkansas
331. Biggers (AR), Town of, Arkansas
332. Birdsong (AR), Town of, Arkansas
333. Fredonia (Biscoe) (AR), Town of, Arkansas
334. Black Oak (AR), Town of, Arkansas
335. Black Rock (AR), City of, Arkansas
336. Black Springs (AR), Town of, Arkansas
337. Blevins (AR), City of, Arkansas
338. Blue Eye (AR), Town of, Arkansas
339. Blue Mountain (AR), Town of, Arkansas

- 340. Bluff City (AR), Town of, Arkansas
- 341. Blytheville (AR), City of, Arkansas
- 342. Bodcaw (AR), Town of, Arkansas
- 343. Bonanza (AR), City of, Arkansas
- 344. Bono (AR), City of, Arkansas
- 345. Boone (AR), County of, Arkansas
- 346. Booneville (AR), City of, Arkansas
- 347. Bradford (AR), City of, Arkansas
- 348. Bradley (AR), County of, Arkansas
- 349. Bradley (AR), City of, Arkansas
- 350. Branch (AR), City of, Arkansas
- 351. Briarcliff (AR), City of, Arkansas
- 352. Brinkley (AR), City of, Arkansas
- 353. Brookland (AR), City of, Arkansas
- 354. Bryant (AR), City of, Arkansas
- 355. Buckner (AR), City of, Arkansas
- 356. Bull Shoals (AR), City of, Arkansas
- 357. Burdette (AR), Town of, Arkansas
- 358. Cabot (AR), City of, Arkansas
- 359. Caddo Valley (AR), Town of, Arkansas
- 360. Caldwell (AR), Town of, Arkansas
- 361. Cale (AR), Town of, Arkansas
- 362. Calhoun (AR), County of, Arkansas
- 363. Calico Rock (AR), City of, Arkansas
- 364. Calion (AR), City of, Arkansas
- 365. Camden (AR), City of, Arkansas
- 366. Cammack Village (AR), City of, Arkansas
- 367. Campbell Station (AR), City of, Arkansas
- 368. Caraway (AR), City of, Arkansas
- 369. Carlisle (AR), City of, Arkansas
- 370. Carroll (AR), County of, Arkansas
- 371. Carthage (AR), City of, Arkansas
- 372. Casa (AR), Town of, Arkansas
- 373. Cash (AR), Town of, Arkansas
- 374. Caulksville (AR), Town of, Arkansas
- 375. Cave City (AR), City of, Arkansas
- 376. Cave Springs (AR), City of, Arkansas
- 377. Cedarville (AR), City of, Arkansas
- 378. Centerton (AR), City of, Arkansas
- 379. Central City (AR), Town of, Arkansas
- 380. Charleston (AR), City of, Arkansas
- 381. Cherokee Village (AR), City of, Arkansas
- 382. Cherry Valley (AR), City of, Arkansas
- 383. Chester (AR), Town of, Arkansas
- 384. Chicot (AR), County of, Arkansas
- 385. Chidester (AR), City of, Arkansas
- 386. Clarendon (AR), City of, Arkansas
- 387. Clark (AR), County of, Arkansas
- 388. Clarksville (AR), City of, Arkansas
- 389. Clay (AR), County of, Arkansas
- 390. Cleburne (AR), County of, Arkansas
- 391. Cleveland (AR), County of, Arkansas
- 392. Clinton (AR), City of, Arkansas
- 393. Coal Hill (AR), City of, Arkansas
- 394. Colt (AR), City of, Arkansas
- 395. Columbia (AR), County of, Arkansas
- 396. Concord (AR), Town of, Arkansas
- 397. Conway (AR), County of, Arkansas
- 398. Conway (AR), City of, Arkansas
- 399. Corning (AR), City of, Arkansas
- 400. Cotter (AR), City of, Arkansas
- 401. Cotton Plant (AR), City of, Arkansas
- 402. Cove (AR), Town of, Arkansas
- 403. Coy (AR), Town of, Arkansas
- 404. Craighead (AR), County of, Arkansas
- 405. Crawford (AR), County of, Arkansas
- 406. Crawfordsville (AR), Town of, Arkansas
- 407. Crittenden (AR), County of, Arkansas
- 408. Cross (AR), County of, Arkansas
- 409. Crossett (AR), City of, Arkansas
- 410. Cushman (AR), City of, Arkansas
- 411. Daisy (AR), Town of, Arkansas
- 412. Dallas (AR), County of, Arkansas
- 413. Damascus (AR), Town of, Arkansas
- 414. Danville (AR), City of, Arkansas
- 415. Dardanelle (AR), City of, Arkansas
- 416. Datto (AR), Town of, Arkansas
- 417. De Queen (AR), City of, Arkansas
- 418. Decatur (AR), City of, Arkansas
- 419. Delaplaine (AR), Town of, Arkansas
- 420. Delight (AR), City of, Arkansas
- 421. Dell (AR), Town of, Arkansas
- 422. Denning (AR), Town of, Arkansas
- 423. Dermott (AR), City of, Arkansas
- 424. Des Arc (AR), City of, Arkansas
- 425. Desha (AR), County of, Arkansas
- 426. De Valls Bluff (AR), City of, Arkansas
- 427. Dewitt (AR), City of, Arkansas
- 428. Diamond City (AR), City of, Arkansas
- 429. Diaz (AR), City of, Arkansas
- 430. Dierks (AR), City of, Arkansas
- 431. Donaldson (AR), Town of, Arkansas
- 432. Dover (AR), City of, Arkansas
- 433. Drew (AR), County of, Arkansas
- 434. Dumas (AR), City of, Arkansas
- 435. Dyer (AR), City of, Arkansas
- 436. Dyess (AR), Town of, Arkansas
- 437. Earle (AR), City of, Arkansas
- 438. East Camden (AR), Town of, Arkansas
- 439. Edmondson (AR), Town of, Arkansas
- 440. Egypt (AR), Town of, Arkansas
- 441. El Dorado (AR), City of, Arkansas

442. Elaine (AR), City of, Arkansas
443. Elkins (AR), City of, Arkansas
444. Elm Springs (AR), City of, Arkansas
445. Emerson (AR), Town of, Arkansas
446. Emmet (AR), City of, Arkansas
447. England (AR), City of, Arkansas
448. Enola (AR), Town of, Arkansas
449. Etowah (AR), Town of, Arkansas
450. Eudora (AR), City of, Arkansas
451. Eureka Springs (AR), City of, Arkansas
452. Evening Shade (AR), City of, Arkansas
453. Everton (AR), Town of, Arkansas
454. Fairfield Bay (AR), City of, Arkansas
455. Fargo (AR), Town of, Arkansas
456. Farmington (AR), City of, Arkansas
457. Faulkner (AR), County of, Arkansas
458. Fayetteville (AR), City of, Arkansas
459. Felsenthal (AR), Town of, Arkansas
460. Fifty-Six (AR), City of, Arkansas
461. Fisher (AR), City of, Arkansas
462. Flippin (AR), City of, Arkansas
463. Fordyce (AR), City of, Arkansas
464. Foreman (AR), City of, Arkansas
465. Forrest City (AR), City of, Arkansas
466. Fort Smith (AR), City of, Arkansas
467. Fouke (AR), City of, Arkansas
468. Fountain Hill (AR), Town of, Arkansas
469. Fountain Lake (AR), Town of, Arkansas
470. Fourche (AR), Town of, Arkansas
471. Franklin (AR), County of, Arkansas
472. Franklin (AR), Town of, Arkansas
473. Friendship (AR), Town of, Arkansas
474. Fulton (AR), County of, Arkansas
475. Fulton (AR), Town of, Arkansas
476. Garfield (AR), Town of, Arkansas
477. Garland (AR), County of, Arkansas
478. Garland (AR), Town of, Arkansas
479. Garner (AR), Town of, Arkansas
480. Gassville (AR), City of, Arkansas
481. Gateway (AR), Town of, Arkansas
482. Gentry (AR), City of, Arkansas
483. Georgetown (AR), Town of, Arkansas
484. Gilbert (AR), Town of, Arkansas
485. Gillett (AR), City of, Arkansas
486. Gillham (AR), Town of, Arkansas
487. Gilmore (AR), City of, Arkansas
488. Glenwood (AR), City of, Arkansas
489. Goshen (AR), Town of, Arkansas
490. Gosnell (AR), City of, Arkansas
491. Gould (AR), City of, Arkansas
492. Grady (AR), City of, Arkansas
493. Grannis (AR), City of, Arkansas
494. Grant (AR), County of, Arkansas
495. Gravette (AR), City of, Arkansas
496. Green Forest (AR), City of, Arkansas
497. Greenbrier (AR), City of, Arkansas
498. Greene (AR), County of, Arkansas
499. Greenland (AR), City of, Arkansas
500. Greenway (AR), City of, Arkansas
501. Greenwood (AR), City of, Arkansas
502. Greers Ferry (AR), City of, Arkansas
503. Griffithville (AR), Town of, Arkansas
504. Grubbs (AR), City of, Arkansas
505. Guion (AR), Town of, Arkansas
506. Gum Springs (AR), Town of, Arkansas
507. Gurdon (AR), City of, Arkansas
508. Guy (AR), City of, Arkansas
509. Hackett (AR), City of, Arkansas
510. Hamburg (AR), City of, Arkansas
511. Hampton (AR), City of, Arkansas
512. Hardy (AR), City of, Arkansas
513. Harrell (AR), Town of, Arkansas
514. Harrisburg (AR), City of, Arkansas
515. Harrison (AR), City of, Arkansas
516. Hartford (AR), City of, Arkansas
517. Hartman (AR), City of, Arkansas
518. Haskell (AR), City of, Arkansas
519. Hatfield (AR), Town of, Arkansas
520. Havana (AR), City of, Arkansas
521. Haynes (AR), Town of, Arkansas
522. Hazen (AR), City of, Arkansas
523. Heber Springs (AR), City of, Arkansas
524. Hector (AR), Town of, Arkansas
525. Helena-West Helena (AR), City of, Arkansas
526. Hempstead (AR), County of, Arkansas
527. Hermitage (AR), City of, Arkansas
528. Hickory Ridge (AR), City of, Arkansas
529. Higden (AR), Town of, Arkansas
530. Higginson (AR), Town of, Arkansas
531. Highfill (AR), Town of, Arkansas
532. Highland (AR), City of, Arkansas
533. Hindsville (AR), Town of, Arkansas
534. Holland (AR), City of, Arkansas
535. Holly Grove (AR), City of, Arkansas
536. Hope (AR), City of, Arkansas
537. Horatio (AR), City of, Arkansas
538. Horseshoe Bend (AR), City of, Arkansas
539. Horseshoe Lake (AR), Town of, Arkansas
540. Hot Spring (AR), County of, Arkansas
541. Hot Springs (AR), City of, Arkansas
542. Houston (AR), Town of, Arkansas

543. Howard (AR), County of, Arkansas
544. Hoxie (AR), City of, Arkansas
545. Hughes (AR), City of, Arkansas
546. Humnoke (AR), City of, Arkansas
547. Humphrey (AR), City of, Arkansas
548. Hunter (AR), Town of, Arkansas
549. Huntington (AR), City of, Arkansas
550. Huntsville (AR), City of, Arkansas
551. Huttig (AR), City of, Arkansas
552. Imboden (AR), Town of, Arkansas
553. Independence (AR), County of, Arkansas
554. Izard (AR), County of, Arkansas
555. Jackson (AR), County of, Arkansas
556. Jacksonport (AR), Town of, Arkansas
557. Jacksonville (AR), City of, Arkansas
558. Jasper (AR), City of, Arkansas
559. Jennette (AR), Town of, Arkansas
560. Jefferson (AR), County of, Arkansas
561. Jericho (AR), Town of, Arkansas
562. Johnson (AR), County of, Arkansas
563. Johnson (AR), City of, Arkansas
564. Joiner (AR), City of, Arkansas
565. Jonesboro (AR), City of, Arkansas
566. Judsonia (AR), City of, Arkansas
567. Junction City (AR), City of, Arkansas
568. Keiser (AR), City of, Arkansas
569. Kensett (AR), City of, Arkansas
570. Keo (AR), Town of, Arkansas
571. Kibler (AR), City of, Arkansas
572. Kingsland (AR), City of, Arkansas
573. Knobel (AR), City of, Arkansas
574. Knoxville (AR), Town of, Arkansas
575. LaGrange (AR), Town of, Arkansas
576. Lafayette (AR), County of, Arkansas
577. Lafe (AR), Town of, Arkansas
578. Lake City (AR), City of, Arkansas
579. Lake View (AR), City of, Arkansas
580. Lake Village (AR), City of, Arkansas
581. Lakeview (AR), City of, Arkansas
582. Lamar (AR), City of, Arkansas
583. Lavaca (AR), City of, Arkansas
584. Lawrence (AR), County of, Arkansas
585. Leachville (AR), City of, Arkansas
586. Lead Hill (AR), Town of, Arkansas
587. Lee (AR), County of, Arkansas
588. Leola (AR), Town of, Arkansas
589. Lepanto (AR), City of, Arkansas
590. Leslie (AR), City of, Arkansas
591. Letona (AR), Town of, Arkansas
592. Lewisville (AR), City of, Arkansas
593. Lexa (AR), Town of, Arkansas
594. Lincoln (AR), County of, Arkansas
595. Lincoln (AR), City of, Arkansas
596. Little Flock (AR), City of, Arkansas
597. Little River (AR), County of, Arkansas
598. Little Rock (AR), City of, Arkansas
599. Lockesburg (AR), City of, Arkansas
600. Logan (AR), County of, Arkansas
601. London (AR), City of, Arkansas
602. Lonoke (AR), County of, Arkansas
603. Lonoke (AR), City of, Arkansas
604. Lonsdale (AR), Town of, Arkansas
605. Louann (AR), Town of, Arkansas
606. Lowell (AR), City of, Arkansas
607. Luxora (AR), City of, Arkansas
608. Lynn (AR), Town of, Arkansas
609. Madison (AR), County of, Arkansas
610. Madison (AR), City of, Arkansas
611. Magazine (AR), City of, Arkansas
612. Magness (AR), Town of, Arkansas
613. Magnolia (AR), City of, Arkansas
614. Malvern (AR), City of, Arkansas
615. Mammoth Spring (AR), City of, Arkansas
616. Manila (AR), City of, Arkansas
617. Mansfield (AR), City of, Arkansas
618. Marianna (AR), City of, Arkansas
619. Marie (AR), Town of, Arkansas
620. Marion (AR), County of, Arkansas
621. Marion (AR), City of, Arkansas
622. Marked Tree (AR), City of, Arkansas
623. Marmaduke (AR), City of, Arkansas
624. Marshall (AR), City of, Arkansas
625. Marvell (AR), City of, Arkansas
626. Maumelle (AR), City of, Arkansas
627. Mayflower (AR), City of, Arkansas
628. Maynard (AR), Town of, Arkansas
629. McCaskill (AR), Town of, Arkansas
630. McCrory (AR), City of, Arkansas
631. McDougal (AR), Town of, Arkansas
632. McGehee (AR), City of, Arkansas
633. McNab (AR), Town of, Arkansas
634. McNeil (AR), City of, Arkansas
635. McRae (AR), City of, Arkansas
636. Melbourne (AR), City of, Arkansas
637. Mena (AR), City of, Arkansas
638. Meniffee (AR), Town of, Arkansas
639. Midland (AR), Town of, Arkansas
640. Miller (AR), County of, Arkansas
641. Mineral Springs (AR), City of, Arkansas
642. Minturn (AR), Town of, Arkansas
643. Mississippi (AR), County of, Arkansas
644. Mitchellville (AR), City of, Arkansas

645. Monette (AR), City of, Arkansas
646. Monroe (AR), County of, Arkansas
647. Montgomery (AR), County of, Arkansas
648. Monticello (AR), City of, Arkansas
649. Montrose (AR), City of, Arkansas
650. Moorefield (AR), Town of, Arkansas
651. Moro (AR), Town of, Arkansas
652. Morrilton (AR), City of, Arkansas
653. Morrison Bluff (AR), Town of, Arkansas
654. Mount Ida (AR), City of, Arkansas
655. Mount Pleasant (AR), Town of, Arkansas
656. Mount Vernon (AR), Town of, Arkansas
657. Mountain Home (AR), City of, Arkansas
658. Mountain Pine (AR), City of, Arkansas
659. Mountain View (AR), City of, Arkansas
660. Mountainburg (AR), City of, Arkansas
661. Mulberry (AR), City of, Arkansas
662. Murfreesboro (AR), City of, Arkansas
663. Nashville (AR), City of, Arkansas
664. Nevada (AR), County of, Arkansas
665. Newark (AR), City of, Arkansas
666. Newport (AR), City of, Arkansas
667. Newton (AR), County of, Arkansas
668. Nimmons (AR), Town of, Arkansas
669. Norfolk (AR), City of, Arkansas
670. Norman (AR), Town of, Arkansas
671. Norphlet (AR), City of, Arkansas
672. North Little Rock (AR), City of, Arkansas
673. Oak Grove (AR), Town of, Arkansas
674. Oak Grove Heights (AR), Town of, Arkansas
675. Oakhaven (AR), Town of, Arkansas
676. Oden (AR), Town of, Arkansas
677. Ogden (AR), City of, Arkansas
678. Oil Trough (AR), Town of, Arkansas
679. O'Kean (AR), Town of, Arkansas
680. Okolona (AR), Town of, Arkansas
681. Ola (AR), City of, Arkansas
682. Omaha (AR), Town of, Arkansas
683. Oppelo (AR), City of, Arkansas
684. Osceola (AR), City of, Arkansas
685. Ouachita (AR), County of, Arkansas
686. Oxford (AR), City of, Arkansas
687. Ozan (AR), Town of, Arkansas
688. Ozark (AR), City of, Arkansas
689. Palestine (AR), City of, Arkansas
690. Pangburn (AR), City of, Arkansas
691. Paragould (AR), City of, Arkansas
692. Paris (AR), City of, Arkansas
693. Parkdale (AR), City of, Arkansas
694. Parkin (AR), City of, Arkansas
695. Patmos (AR), Town of, Arkansas
696. Patterson (AR), City of, Arkansas
697. Pea Ridge (AR), City of, Arkansas
698. Peach Orchard (AR), City of, Arkansas
699. Perla (AR), Town of, Arkansas
700. Perry (AR), County of, Arkansas
701. Perry (AR), Town of, Arkansas
702. Perrytown (AR), Town of, Arkansas
703. Perryville (AR), City of, Arkansas
704. Phillips (AR), County of, Arkansas
705. Piggott (AR), City of, Arkansas
706. Pike (AR), County of, Arkansas
707. Pindall (AR), Town of, Arkansas
708. Pine Bluff (AR), City of, Arkansas
709. Pineville (AR), Town of, Arkansas
710. Plainview (AR), City of, Arkansas
711. Pleasant Plains (AR), Town of, Arkansas
712. Plumerville (AR), City of, Arkansas
713. Pocahontas (AR), City of, Arkansas
714. Poinsett (AR), County of, Arkansas
715. Polk (AR), County of, Arkansas
716. Pollard (AR), City of, Arkansas
717. Pope (AR), County of, Arkansas
718. Portia (AR), Town of, Arkansas
719. Portland (AR), City of, Arkansas
720. Pottsville (AR), City of, Arkansas
721. Powhatan (AR), Town of, Arkansas
722. Poyen (AR), Town of, Arkansas
723. Prairie (AR), County of, Arkansas
724. Prairie Grove (AR), City of, Arkansas
725. Prattsville (AR), Town of, Arkansas
726. Prescott (AR), City of, Arkansas
727. Pulaski (AR), County of, Arkansas
728. Pyatt (AR), Town of, Arkansas
729. Quitman (AR), City of, Arkansas
730. Randolph (AR), County of, Arkansas
731. Ratcliff (AR), City of, Arkansas
732. Ravenden (AR), Town of, Arkansas
733. Ravenden Springs (AR), Town of, Arkansas
734. Rector (AR), City of, Arkansas
735. Redfield (AR), City of, Arkansas
736. Reed (AR), Town of, Arkansas
737. Reyno (AR), City of, Arkansas
738. Rison (AR), City of, Arkansas
739. Rockport (AR), City of, Arkansas
740. Roe (AR), Town of, Arkansas
741. Rogers (AR), City of, Arkansas
742. Rondo (AR), Town of, Arkansas
743. Rose Bud (AR), Town of, Arkansas
744. Rosston (AR), Town of, Arkansas

745. Rudy (AR), Town of, Arkansas
746. Russell (AR), Town of, Arkansas
747. Russellville (AR), City of, Arkansas
748. Salem (AR), City of, Arkansas
749. Salesville (AR), City of, Arkansas
750. Saline (AR), County of, Arkansas
751. Scott (AR), County of, Arkansas
752. Scranton (AR), City of, Arkansas
753. Searcy (AR), County of, Arkansas
754. Searcy (AR), City of, Arkansas
755. Sebastian (AR), County of, Arkansas
756. Sedgwick (AR), Town of, Arkansas
757. Sevier (AR), County of, Arkansas
758. Shannon Hills (AR), City of, Arkansas
759. Sharp (AR), County of, Arkansas
760. Sheridan (AR), City of, Arkansas
761. Sherrill (AR), Town of, Arkansas
762. Sherwood (AR), City of, Arkansas
763. Shirley (AR), Town of, Arkansas
764. Sidney (AR), Town of, Arkansas
765. Siloam Springs (AR), City of, Arkansas
766. Smackover (AR), City of, Arkansas
767. Smithville (AR), Town of, Arkansas
768. South Lead Hill (AR), Town of, Arkansas
769. Sparkman (AR), City of, Arkansas
770. Springdale (AR), City of, Arkansas
771. Springtown (AR), Town of, Arkansas
772. St. Charles (AR), Town of, Arkansas
773. St. Francis (AR), County of, Arkansas
774. St. Francis (AR), City of, Arkansas
775. St. Joe (AR), Town of, Arkansas
776. St. Paul (AR), Town of, Arkansas
777. Stamps (AR), City of, Arkansas
778. Star City (AR), City of, Arkansas
779. Stephens (AR), City of, Arkansas
780. Stone (AR), County of, Arkansas
781. Strawberry (AR), Town of, Arkansas
782. Strong (AR), City of, Arkansas
783. Stuttgart (AR), City of, Arkansas
784. Subiaco (AR), Town of, Arkansas
785. Success (AR), Town of, Arkansas
786. Sulphur Rock (AR), Town of, Arkansas
787. Sulphur Springs (AR), City of, Arkansas
788. Summit (AR), City of, Arkansas
789. Sunset (AR), Town of, Arkansas
790. Swifton (AR), City of, Arkansas
791. Taylor (AR), City of, Arkansas
792. Texarkana (AR), City of, Arkansas
793. Thornton (AR), City of, Arkansas
794. Tillar (AR), City of, Arkansas
795. Tinsman (AR), Town of, Arkansas
796. Tollette (AR), Town of, Arkansas
797. Tontitown (AR), City of, Arkansas
798. Traskwood (AR), City of, Arkansas
799. Trumann (AR), City of, Arkansas
800. Tuckerman (AR), City of, Arkansas
801. Tull (AR), Town of, Arkansas
802. Tupelo (AR), Town of, Arkansas
803. Turrell (AR), City of, Arkansas
804. Twin Groves (AR), Town of, Arkansas
805. Tyronza (AR), City of, Arkansas
806. Ulm (AR), Town of, Arkansas
807. Union (AR), County of, Arkansas
808. Valley Springs (AR), Town of, Arkansas
809. Van Buren (AR), County of, Arkansas
810. Van Buren (AR), City of, Arkansas
811. Vandervoort (AR), Town of, Arkansas
812. Victoria (AR), Town of, Arkansas
813. Vilonia (AR), City of, Arkansas
814. Viola (AR), Town of, Arkansas
815. Wabbaseka (AR), Town of, Arkansas
816. Waldenburg (AR), Town of, Arkansas
817. Waldo (AR), City of, Arkansas
818. Waldron (AR), City of, Arkansas
819. Walnut Ridge (AR), City of, Arkansas
820. Ward (AR), City of, Arkansas
821. Warren (AR), City of, Arkansas
822. Washington (AR), County of, Arkansas
823. Washington (AR), City of, Arkansas
824. Watson (AR), City of, Arkansas
825. Weiner (AR), City of, Arkansas
826. Weldon (AR), Town of, Arkansas
827. West Fork (AR), City of, Arkansas
828. West Memphis (AR), City of, Arkansas
829. West Point (AR), Town of, Arkansas
830. Western Grove (AR), Town of, Arkansas
831. Wheatley (AR), City of, Arkansas
832. Whelen Springs (AR), Town of, Arkansas
833. White (AR), County of, Arkansas
834. White Hall (AR), City of, Arkansas
835. Wickes (AR), Town of, Arkansas
836. Widener (AR), Town of, Arkansas
837. Wiederkehr Village (AR), City of, Arkansas
838. Williford (AR), Town of, Arkansas
839. Willisville (AR), Town of, Arkansas
840. Wilmar (AR), City of, Arkansas
841. Wilmot (AR), City of, Arkansas
842. Wilson (AR), City of, Arkansas
843. Wilton (AR), City of, Arkansas
844. Winchester (AR), Town of, Arkansas
845. Winslow (AR), City of, Arkansas

846. Winthrop (AR), City of, Arkansas
847. Woodruff (AR), County of, Arkansas
848. Wooster (AR), Town of, Arkansas
849. Wrightsville (AR), City of, Arkansas
850. Wynne (AR), City of, Arkansas
851. Yell (AR), County of, Arkansas
852. Yellville (AR), City of, Arkansas
853. Zinc (AR), Town of, Arkansas
854. Alameda (CA), County of, California
855. Amador (CA), County of, California
856. Anaheim (CA), City of, California
857. Butte (CA), County of, California
858. Calaveras (CA), County of, California
859. Central California Alliance for Health (CA), California
860. Chico (CA), City of, California
861. Chula Vista (CA), City of, California
862. Clearlake (CA), City of, California
863. Commission On Medical Care d/b/a Partnership HealthPlan of California (CA), California
864. Contra Costa (CA), County of, California
865. Costa Mesa (CA), City of, California
866. Del Norte (CA), County of, California
867. Downey Unified School District (CA), California
868. Dublin (CA), City of, California
869. El Dorado (CA), County of, California
870. El Monte (CA), City of, California
871. Elk Grove Unified School District (CA), California
872. Encinitas (CA), City of, California
873. Eureka (CA), City of, California
874. Fresno (CA), County of, California
875. Fullerton (CA), City of, California
876. Glenn (CA), County of, California
877. Health Plan of San Joaquin (CA), California
878. Humboldt (CA), County of, California
879. Huntington Beach (CA), City of, California
880. Imperial (CA), County of, California
881. Inland Empire Health Plan (CA), California
882. Inyo (CA), County of, California
883. Irvine (CA), City of, California
884. Kern (CA), County of, California
885. Kern High School District (CA), California
886. La Habra (CA), City of, California
887. La Mesa (CA), City of, California
888. Laguna Beach (CA), City of, California
889. Lakeport (CA), City of, California
890. Lassen (CA), County of, California
891. Local Initiative Health Authority For Los Angeles County, o/a L.A. Care Health Plan (CA), California
892. Los Angeles (CA), City of, California
893. Los Angeles (CA), County of, California
894. Madera (CA), County of, California
895. Marin (CA), County of, California
896. Mariposa (CA), County of, California
897. Mendocino (CA), County of, California
898. Merced (CA), County of, California
899. Modoc (CA), County of, California
900. Mono (CA), County of, California
901. Monterey (CA), County of, California
902. Montezuma Fire Protection District (CA), California
903. Murrieta (CA), City of, California
904. Napa (CA), County of, California
905. Nevada (CA), County of, California
906. Oakland (CA), City of, California
907. Orange (CA), County of, California
908. Oxnard (CA), City of, California
909. Placentia (CA), City of, California
910. Placer (CA), County of, California
911. Pleasant Valley School District Board of Education (CA), California*
912. Plumas (CA), County of, California
913. Riverside (CA), County of, California
914. Sacramento (CA), City of, California
915. Sacramento (CA), County of, California
916. San Benito (CA), County of, California
917. San Bernardino (CA), County of, California
918. San Clemente (CA), City of, California
919. San Diego (CA), City of, California
920. San Diego (CA), County of, California
921. San Francisco (CA), City and County of, California
922. San Joaquin (CA), County of, California
923. San Jose (CA), City of, California
924. San Leandro Unified School District (CA), California*
925. San Luis Obispo (CA), County of, California
926. San Mateo (CA), County of, California
927. Santa Ana (CA), City of, California
928. Santa Barbara (CA), County of, California
929. Santa Barbara San Luis Obispo Regional Health Authority (CA), California
930. Santa Clara (CA), County of, California
931. Santa Cruz (CA), County of, California
932. Shasta (CA), County of, California
933. Siskiyou (CA), County of, California

934. Sonoma (CA), County of, California
 935. Stockton (CA), City of, California
 936. Sutter (CA), County of, California
 937. Tehama (CA), County of, California
 938. Trinity (CA), County of, California
 939. Tulare (CA), County of, California
 940. Tuolumne (CA), County of, California
 941. Ventura (CA), County of, California
 942. Ventura County Medi-Cal Managed Care Commission d/b/a Gold Coast Health Plan (CA), California
 943. Westminster (CA), City of, California
 944. Yolo (CA), County of, California
 945. Yuba (CA), County of, California
 946. Adams (CO), County of, Colorado
 947. Alamosa (CO), City of, Colorado
 948. Alamosa (CO), County of, Colorado
 949. Arapahoe (CO), County of, Colorado
 950. Aurora (CO), City of, Colorado
 951. Black Hawk (CO), City of, Colorado
 952. Boulder (CO), County of, Colorado
 953. Brighton (CO), City of, Colorado
 954. Broomfield (CO), City and County of, Colorado
 955. Chaffee (CO), County of, Colorado
 956. Commerce City (CO), City of, Colorado
 957. Conejos (CO), County of, Colorado
 958. Crowley (CO), County of, Colorado
 959. Denver (CO), City and County of, Colorado
 960. Federal Heights (CO), City of, Colorado
 961. Fremont (CO), County of, Colorado
 962. Greeley (CO), City of, Colorado
 963. Hudson (CO), Town of, Colorado
 964. Huerfano (CO), County of, Colorado
 965. Jefferson (CO), County of, Colorado
 966. Lakewood (CO), City of, Colorado
 967. Larimer (CO), County of, Colorado
 968. Las Animas (CO), County of, Colorado
 969. Mesa (CO), County of, Colorado
 970. Mesa County Valley School District 51 (CO), Colorado
 971. Northglenn (CO), City of, Colorado
 972. Otero (CO), County of, Colorado
 973. Pueblo (CO), County of, Colorado
 974. Sheridan (CO), City of, Colorado
 975. Teller (CO), County of, Colorado
 976. Thornton (CO), City of, Colorado
 977. Tri-County Health Department (CO), Colorado
 978. Westminster (CO), City of, Colorado
 979. Wheat Ridge (CO), City of, Colorado
 980. Ansonia (CT), City of, Connecticut
 981. Beacon Falls (CT), Town of, Connecticut
 982. Berlin (CT), Town of, Connecticut
 983. Bethlehem (CT), Town of, Connecticut
 984. Bridgeport (CT), City of, Connecticut
 985. Bristol (CT), City of, Connecticut
 986. Coventry (CT), Town of, Connecticut
 987. Danbury (CT), City of, Connecticut
 988. Derby (CT), City of, Connecticut
 989. East Hartford (CT), Town of, Connecticut
 990. Enfield (CT), Town of, Connecticut
 991. Fairfield (CT), Town of, Connecticut
 992. Middlebury (CT), Town of, Connecticut
 993. Middletown (CT), City of, Connecticut
 994. Milford (CT), City of, Connecticut
 995. Monroe (CT), Town of, Connecticut
 996. Naugatuck (CT), Borough of, Connecticut
 997. New Britain (CT), City of, Connecticut
 998. New Haven (CT), City of, Connecticut
 999. New London (CT), City of, Connecticut
 1000. New Milford (CT), Town of, Connecticut
 1001. Newtown (CT), Town of, Connecticut
 1002. North Haven (CT), Town of, Connecticut
 1003. Norwalk (CT), City of, Connecticut
 1004. Norwich (CT), City of, Connecticut
 1005. Oxford (CT), Town of, Connecticut
 1006. Prospect (CT), Town of, Connecticut
 1007. Roxbury (CT), Town of, Connecticut
 1008. Seymour (CT), Town of, Connecticut
 1009. Shelton (CT), City of, Connecticut
 1010. Southbury (CT), Town of, Connecticut
 1011. Southington (CT), Town of, Connecticut
 1012. Stratford (CT), Town of, Connecticut
 1013. Thomaston (CT), Town of, Connecticut
 1014. Tolland (CT), Town of, Connecticut
 1015. Torrington (CT), City of, Connecticut
 1016. Wallingford (CT), Town of, Connecticut
 1017. Waterbury (CT), City of, Connecticut
 1018. West Haven (CT), City of, Connecticut
 1019. Wethersfield (CT), Town of, Connecticut
 1020. Windham (CT), Town of, Connecticut
 1021. Wolcott (CT), Town of, Connecticut
 1022. Woodbury (CT), Town of, Connecticut
 1023. Dover (DE), City of, Delaware
 1024. Kent (DE), County of, Delaware
 1025. Seaford (DE), City of, Delaware
 1026. Sussex (DE), County of, Delaware
 1027. Alachua (FL), County of, Florida
 1028. Apopka (FL), City of, Florida
 1029. Bay (FL), County of, Florida

1030. Bradenton (FL), City of, Florida	1076. Monroe (FL), County of, Florida
1031. Bradford (FL), County of, Florida	1077. New Port Richey (FL), City of, Florida
1032. Brevard (FL), County of, Florida	1078. Niceville (FL), City of, Florida
1033. Broward (FL), County of, Florida	1079. North Broward Hospital District (FL), Florida
1034. Calhoun (FL), County of, Florida	1080. North Miami (FL), City of, Florida
1035. Clay (FL), County of, Florida	1081. Ocala (FL), City of, Florida
1036. Clearwater (FL), City of, Florida	1082. Ocoee (FL), City of, Florida
1037. Coconut Creek (FL), City of, Florida	1083. Okaloosa (FL), County of, Florida
1038. Coral Gables (FL), City of, Florida	1084. Orange (FL), County of, Florida
1039. Coral Springs (FL), City of, Florida	1085. Orlando (FL), City of, Florida
1040. Daytona Beach (FL), City of, Florida	1086. Ormond Beach (FL), City of, Florida
1041. Daytona Beach Shores (FL), City of, Florida	1087. Osceola (FL), County of, Florida
1042. Deerfield Beach (FL), City of, Florida	1088. Oviedo (FL), City of, Florida
1043. Delray Beach (FL), City of, Florida	1089. Palatka (FL), City of, Florida
1044. Deltona (FL), City of, Florida	1090. Palm Bay (FL), City of, Florida
1045. Dixie (FL), County of, Florida	1091. Palm Beach (FL), County of, Florida
1046. Eatonville (FL), Town of, Florida	1092. Palmetto (FL), City of, Florida
1047. Escambia (FL), County of, Florida	1093. Panama City (FL), City of, Florida
1048. Florida City (FL), City of, Florida	1094. Pasco (FL), County of, Florida
1049. Fort Lauderdale (FL), City of, Florida	1095. Pembroke Pines (FL), City of, Florida
1050. Fort Pierce (FL), City of, Florida	1096. Pensacola (FL), City of, Florida
1051. Gilchrist (FL), County of, Florida	1097. Pinellas (FL), County of, Florida
1052. Gulf (FL), County of, Florida	1098. Pinellas Park (FL), City of, Florida
1053. Halifax Hospital Medical Center (FL), Florida	1099. Polk (FL), County of, Florida
1054. Hallandale Beach (FL), City of, Florida	1100. Pompano Beach (FL), City of, Florida
1055. Hamilton (FL), County of, Florida	1101. Port St. Lucie (FL), City of, Florida
1056. Hernando (FL), County of, Florida	1102. Putnam (FL), County of, Florida
1057. Hillsborough (FL), County of, Florida	1103. Sanford (FL), City of, Florida
1058. Holmes (FL), County of, Florida	1104. Santa Rosa (FL), County of, Florida
1059. Homestead (FL), City of, Florida	1105. Sarasota (FL), City of, Florida
1060. Jackson (FL), County of, Florida	1106. Sarasota (FL), County of, Florida
1061. Jacksonville-Duval County (FL), Consolidated Government of, Florida	1107. Sarasota County Public Hospital District (FL), Florida
1062. Lake (FL), County of, Florida	1108. Seminole (FL), County of, Florida
1063. Lauderhill (FL), City of, Florida	1109. South Florida Behavioral Health Network (FL), Florida
1064. Lee (FL), County of, Florida	1110. St. Augustine (FL), City of, Florida
1065. Lee Memorial Health System d/b/a Lee Health (FL), Florida	1111. St. Johns (FL), County of, Florida
1066. Leon (FL), County of, Florida	1112. St. Lucie (FL), County of, Florida
1067. Levy (FL), County of, Florida	1113. St. Petersburg (FL), City of, Florida
1068. Lynn Haven (FL), City of, Florida	1114. Stuart (FL), City of, Florida
1069. Manatee (FL), County of, Florida	1115. Suwannee (FL), County of, Florida
1070. Marion (FL), County of, Florida	1116. Sweetwater (FL), City of, Florida
1071. Miami (FL), City of, Florida	1117. Tallahassee (FL), City of, Florida
1072. Miami Gardens (FL), City of, Florida	1118. Tampa (FL), City of, Florida
1073. Miami-Dade (FL), County of, Florida	1119. Taylor (FL), County of, Florida
1074. Miami-Dade County School Board (FL), Florida	1120. Union (FL), County of, Florida
1075. Miramar (FL), City of, Florida	1121. Volusia (FL), County of, Florida
	1122. Walton (FL), County of, Florida
	1123. Washington (FL), County of, Florida

1124. West Volusia Hospital Authority (FL), Florida
1125. Adel (GA), City of, Georgia
1126. Albany (GA), City of, Georgia
1127. Alma (GA), City of, Georgia
1128. Appling (GA), County of (Sheriff), Georgia
1129. Appling (GA), County of, Georgia
1130. Arlington (GA), City of, Georgia
1131. Ashburn (GA), City of, Georgia
1132. Athens-Clarke County (GA), Unified Government of, Georgia
1133. Atkinson (GA), County of, Georgia
1134. Atlanta (GA), City of, Georgia
1135. Augusta-Richmond County (GA), Consolidated Government of, Georgia
1136. Bacon (GA), County of, Georgia
1137. Bacon County Hospital Foundation (GA), Georgia
1138. Bainbridge (GA), City of, Georgia
1139. Baldwin (GA), County of (Sheriff), Georgia
1140. Banks (GA), County of, Georgia
1141. Bartow (GA), County of, Georgia
1142. Ben Hill (GA), County of, Georgia
1143. Berrien (GA), County of, Georgia
1144. Bibb (GA), County of (Sheriff), Georgia
1145. Bibb County School District (GA), Georgia
1146. Blackshear (GA), City of, Georgia
1147. Blakely (GA), City of, Georgia
1148. Brantley (GA), County of, Georgia
1149. Brooks (GA), County of, Georgia
1150. Brunswick (GA), City of, Georgia
1151. Bulloch (GA), County of, Georgia
1152. Burke (GA), County of, Georgia
1153. Butts (GA), County of, Georgia
1154. Calhoun (GA), City of, Georgia
1155. Camden (GA), County of, Georgia
1156. Candler (GA), County of, Georgia
1157. Candler County Hospital Authority (GA), Georgia
1158. Carroll (GA), County of, Georgia
1159. Cartersville (GA), City of, Georgia
1160. Catoosa (GA), County of, Georgia
1161. Charlton (GA), County of, Georgia
1162. Chatham (GA), County of, Georgia
1163. Chatham County Hospital Authority (GA), Georgia
1164. Chatsworth (GA), City of, Georgia
1165. Chattooga (GA), County of, Georgia
1166. Cherokee (GA), County of, Georgia
1167. Clay (GA), County of, Georgia
1168. Clayton (GA), County of, Georgia
1169. Clinch (GA), County of, Georgia
1170. Clinch County Hospital Authority (GA), Georgia
1171. Cobb (GA), County of, Georgia
1172. Coffee (GA), County of (Sheriff), Georgia
1173. Colquitt (GA), County of, Georgia
1174. Columbia (GA), County of, Georgia
1175. Columbus-Muscogee County (GA), Consolidated Government of, Georgia
1176. Cook (GA), County of, Georgia
1177. Crawford (GA), County of (Sheriff), Georgia
1178. Crisp (GA), County of (Sheriff), Georgia
1179. Crisp (GA), County of, Georgia
1180. Dade (GA), County of, Georgia
1181. Damascus (GA), City of, Georgia
1182. Dawson (GA), City of, Georgia
1183. Dawson (GA), County of, Georgia
1184. Dawsonville (GA), City of, Georgia
1185. Decatur (GA), County of, Georgia
1186. DeKalb (GA), County of, Georgia
1187. Demorest (GA), City of, Georgia
1188. Dodge County Hospital Authority (GA), Georgia
1189. Dooly (GA), County of, Georgia
1190. Doraville (GA), City of, Georgia
1191. Dougherty (GA), County of, Georgia
1192. Douglas (GA), County of, Georgia
1193. Dunwoody (GA), City of, Georgia
1194. Early (GA), County of, Georgia
1195. Echols (GA), County of, Georgia
1196. Effingham (GA), County of, Georgia
1197. Elbert (GA), County of, Georgia
1198. Emanuel (GA), County of, Georgia
1199. Evans (GA), County of, Georgia
1200. Evans Memorial Hospital, Inc. (GA), Georgia
1201. Fannin (GA), County of, Georgia
1202. Fayette (GA), County of, Georgia
1203. Fitzgerald (GA), City of, Georgia
1204. Floyd (GA), County of, Georgia
1205. Forsyth (GA), County of, Georgia
1206. Fulton (GA), County of, Georgia
1207. Gainesville (GA), City of, Georgia
1208. Glascock (GA), County of, Georgia
1209. Glynn (GA), County of (Sheriff), Georgia
1210. Glynn (GA), County of, Georgia
1211. Gordon (GA), County of, Georgia

1212. Grady (GA), County of, Georgia
 1213. Greene (GA), County of, Georgia
 1214. Gwinnett (GA), County of, Georgia
 1215. Habersham (GA), County of, Georgia
 1216. Habersham County Medical Center (GA), Georgia
 1217. Hall (GA), County of, Georgia
 1218. Hancock (GA), County of, Georgia
 1219. Harris (GA), County of (Sheriff), Georgia
 1220. Heard (GA), County of, Georgia
 1221. Helen (GA), City of, Georgia
 1222. Henry (GA), County of, Georgia
 1223. Hospital Authority of Bainbridge and Decatur County (GA), Georgia
 1224. Hospital Authority of Baxley and Appling County (GA), Georgia
 1225. Hospital Authority of Bleckley County (GA), Georgia
 1226. Hospital Authority of Valdosta and Lowndes County (GA), Georgia
 1227. Hospital Authority of Wayne County (GA), Georgia
 1228. Houston (GA), County of (Sheriff), Georgia
 1229. Houston (GA), County of, Georgia
 1230. Irwin (GA), County of, Georgia
 1231. Jackson (GA), City of, Georgia
 1232. Jackson (GA), County of, Georgia
 1233. Jasper (GA), County of, Georgia
 1234. Jeff Davis (GA), County of (Sheriff), Georgia
 1235. Jeff Davis (GA), County of, Georgia
 1236. Jefferson (GA), County of, Georgia
 1237. Johnson (GA), County of, Georgia
 1238. Jones (GA), County of (Sheriff), Georgia
 1239. Jones (GA), County of, Georgia
 1240. Lakeland (GA), City of, Georgia
 1241. Lanier (GA), County of, Georgia
 1242. Laurens (GA), County of (Sheriff), Georgia
 1243. Laurens (GA), County of, Georgia
 1244. Lee (GA), County of, Georgia
 1245. Liberty (GA), County of, Georgia
 1246. Lincoln (GA), County of, Georgia
 1247. Long (GA), County of, Georgia
 1248. Lowndes (GA), County of, Georgia
 1249. Lumpkin (GA), County of, Georgia
 1250. Macon (GA), County of, Georgia
 1251. Macon-Bibb County (GA), Unified Government of, Georgia
 1252. Madison (GA), County of, Georgia
 1253. Marietta (GA), City of, Georgia
 1254. McDonough (GA), City of, Georgia
 1255. McDuffie (GA), County of, Georgia
 1256. McIntosh (GA), County of, Georgia
 1257. Meriwether (GA), County of (Sheriff), Georgia
 1258. Meriwether (GA), County of, Georgia
 1259. Milledgeville (GA), City of, Georgia
 1260. Monroe (GA), County of, Georgia
 1261. Montgomery (GA), County of, Georgia
 1262. Moultrie (GA), City of, Georgia
 1263. Murray (GA), County of, Georgia
 1264. Murray (GA), County of (Sheriff), Georgia
 1265. Nashville (GA), City of, Georgia
 1266. Newton (GA), County of, Georgia
 1267. Oconee (GA), County of (Sheriff), Georgia
 1268. Oconee (GA), County of, Georgia
 1269. Oglethorpe (GA), County of, Georgia
 1270. Peach (GA), County of (Sheriff), Georgia
 1271. Peach (GA), County of, Georgia
 1272. Pierce (GA), County of (Sheriff), Georgia
 1273. Pierce (GA), County of, Georgia
 1274. Pike (GA), County of, Georgia
 1275. Polk (GA), County of, Georgia
 1276. Pooler (GA), City of, Georgia
 1277. Pulaski (GA), County of, Georgia
 1278. Rabun (GA), County of, Georgia
 1279. Randolph (GA), County of, Georgia
 1280. Richmond Hill (GA), City of, Georgia
 1281. Ringgold (GA), City of, Georgia
 1282. Rockdale (GA), County of, Georgia
 1283. Rome (GA), City of, Georgia
 1284. Sandy Springs (GA), City of, Georgia
 1285. Savannah (GA), City of, Georgia
 1286. Schley (GA), County of, Georgia
 1287. Screven (GA), County of (Sheriff), Georgia
 1288. Screven (GA), County of, Georgia
 1289. Seminole (GA), County of, Georgia
 1290. Snellville (GA), City of, Georgia
 1291. Spalding (GA), County of, Georgia
 1292. Springfield (GA), City of, Georgia
 1293. Stephens (GA), County of, Georgia
 1294. Sumter (GA), County of, Georgia
 1295. Taliaferro (GA), County of, Georgia
 1296. Tattnall (GA), County of, Georgia
 1297. Telfair (GA), County of, Georgia
 1298. Telfair (GA), County of (Sheriff), Georgia
 1299. Tift (GA), County of (Sheriff), Georgia

1300. Tifton (GA), City of, Georgia
1301. Toombs (GA), County of, Georgia
1302. Towns (GA), County of, Georgia
1303. Troup (GA), County of, Georgia
1304. Twiggs (GA), County of, Georgia
1305. Union (GA), County of, Georgia
1306. Valdosta (GA), City of, Georgia
1307. Villa Rica (GA), City of, Georgia
1308. Walton (GA), County of, Georgia
1309. Ware (GA), County of (Sheriff), Georgia
1310. Warren (GA), County of, Georgia
1311. Warwick (GA), City of, Georgia
1312. Washington (GA), County of, Georgia
1313. Wayne (GA), County of (Sheriff), Georgia
1314. Wayne (GA), County of, Georgia
1315. Whitfield (GA), County of, Georgia
1316. Wilcox (GA), County of, Georgia
1317. Wilkes (GA), County of, Georgia
1318. Wilkinson (GA), County of, Georgia
1319. Winder (GA), City of, Georgia
1320. Woodbury (GA), City of, Georgia
1321. Woodstock (GA), City of, Georgia
1322. Worth (GA), County of, Georgia
1323. Hawai'i (HI), County of, Hawai'i
1324. Kaua'i (HI), County of, Hawai'i
1325. Ada (ID), County of, Idaho
1326. Adams (ID), County of, Idaho
1327. Bannock (ID), County of, Idaho
1328. Bingham (ID), County of, Idaho
1329. Blaine (ID), County of, Idaho
1330. Boise (ID), City of, Idaho
1331. Boise (ID), County of, Idaho
1332. Bonneville (ID), County of, Idaho
1333. Camas (ID), County of, Idaho
1334. Canyon (ID), County of, Idaho
1335. Caribou (ID), County of, Idaho
1336. Cassia (ID), County of, Idaho
1337. Chubbuck (ID), City of, Idaho
1338. Elmore (ID), County of, Idaho
1339. Gooding (ID), County of, Idaho
1340. Latah (ID), County of, Idaho
1341. Minidoka (ID), County of, Idaho
1342. Owyhee (ID), County of, Idaho
1343. Payette (ID), County of, Idaho
1344. Pocatello (ID), City of, Idaho
1345. Preston (ID), City of, Idaho
1346. Twin Falls (ID), City of, Idaho
1347. Twin Falls (ID), County of, Idaho
1348. Addison (IL), Village of, Illinois
1349. Alexander (IL), County of, Illinois
1350. Anna (IL), City of, Illinois
1351. Bedford Park (IL), Village of, Illinois
1352. Bellwood (IL), Village of, Illinois
1353. Bensenville (IL), Village of, Illinois
1354. Benton (IL), City of, Illinois
1355. Berkeley (IL), Village of, Illinois
1356. Berwyn (IL), City of, Illinois
1357. Board of Education of East Aurora, School District 131 (IL), Illinois
1358. Board of Education of Joliet Township High School, District 204 (IL), Illinois
1359. Board of Education of Thornton Fractional Township High Schools, District 215 (IL), Illinois
1360. Board of Education of Thornton Township High Schools, District 205 (IL), Illinois
1361. Bolingbrook (IL), Village of, Illinois
1362. Bond (IL), County of, Illinois
1363. Boone (IL), County of, Illinois
1364. Bridgeview (IL), Village of, Illinois
1365. Broadview (IL), Village of, Illinois
1366. Burbank (IL), City of, Illinois
1367. Bureau (IL), County of, Illinois
1368. Calhoun (IL), County of, Illinois
1369. Carbondale (IL), City of, Illinois
1370. Central Dispatch of West Franklin County (IL), Illinois
1371. Champaign (IL), County of, Illinois
1372. Chicago (IL), City of, Illinois
1373. Chicago Board of Education District No. 299 (IL), Illinois
1374. Chicago Heights (IL), City of, Illinois
1375. Chicago Ridge (IL), Village of, Illinois
1376. Christian (IL), County of, Illinois
1377. Coles (IL), County of, Illinois
1378. Cook (IL), County of, Illinois
1379. Countryside (IL), City of, Illinois
1380. DeKalb (IL), County of, Illinois
1381. Dolton (IL), Village of, Illinois
1382. DuPage (IL), County of, Illinois
1383. Edwards (IL), County of, Illinois
1384. Effingham (IL), County of, Illinois
1385. Evergreen Park (IL), Village of, Illinois
1386. Forest Park (IL), Village of, Illinois
1387. Franklin (IL), County of, Illinois
1388. Franklin Park (IL), Village of, Illinois
1389. Gallatin (IL), County of, Illinois
1390. Granite City (IL), City of, Illinois
1391. Hamilton (IL), County of, Illinois
1392. Hardin (IL), County of, Illinois
1393. Harrisburg (IL), City of, Illinois
1394. Harvey (IL), City of, Illinois

1395. Harwood Heights (IL), Village of, Illinois
1396. Henry (IL), County of, Illinois
1397. Herrin (IL), City of, Illinois
1398. Hillside (IL), Village of, Illinois
1399. Hodgkins (IL), Village of, Illinois
1400. Hoffman Estates (IL), Village of, Illinois
1401. Jasper (IL), County of, Illinois
1402. Jefferson (IL), County of, Illinois
1403. Jersey (IL), County of, Illinois
1404. Johnson (IL), County of, Illinois
1405. Kane (IL), County of, Illinois
1406. Kankakee (IL), City of, Illinois
1407. Kankakee (IL), County of, Illinois
1408. Kendall (IL), County of, Illinois
1409. La Grange Park (IL), Village of, Illinois
1410. Lake (IL), County of (Sheriff), Illinois
1411. Lake (IL), County of, Illinois
1412. LaSalle (IL), County of, Illinois
1413. Lawrence (IL), County of, Illinois
1414. Lee (IL), County of, Illinois
1415. Livingston (IL), County of, Illinois
1416. Lyons (IL), Township of, Illinois
1417. Lyons (IL), Village of, Illinois
1418. Macon (IL), County of, Illinois
1419. Macoupin (IL), County of, Illinois
1420. Marion (IL), City of, Illinois
1421. Marion (IL), County of, Illinois
1422. Massac (IL), County of, Illinois
1423. Massac County Hospital District (IL), Illinois
1424. Maywood (IL), Village of, Illinois
1425. McCook (IL), Village of, Illinois
1426. McHenry (IL), County of, Illinois
1427. McLean (IL), County of, Illinois
1428. Melrose Park (IL), Village of, Illinois
1429. Merrionette Park (IL), Village of, Illinois
1430. Metropolis (IL), City of, Illinois
1431. North Riverside (IL), Village of, Illinois
1432. Northlake (IL), City of, Illinois
1433. Oak Lawn (IL), Village of, Illinois
1434. Oak Park (IL), Village of, Illinois
1435. Orland Fire Protection District (IL), Illinois
1436. Orland Park (IL), Village of, Illinois
1437. Palos Heights (IL), City of, Illinois
1438. Palos Hills (IL), City of, Illinois
1439. Pekin (IL), City of, Illinois
1440. Peoria (IL), City of, Illinois
1441. Piatt (IL), County of, Illinois
1442. Posen (IL), Village of, Illinois
1443. Princeton (IL), City of, Illinois
1444. Pulaski (IL), County of, Illinois
1445. River Forest (IL), Village of, Illinois
1446. River Grove (IL), Village of, Illinois
1447. Riverside (IL), Village of, Illinois
1448. Rockford (IL), City of, Illinois
1449. Saline (IL), County of, Illinois
1450. Sangamon (IL), County of, Illinois
1451. Schiller Park (IL), Village of, Illinois
1452. Schuyler (IL), County of, Illinois
1453. Sesser (IL), City of, Illinois
1454. Shelby (IL), County of, Illinois
1455. St. Clair (IL), County of, Illinois
1456. Stone Park (IL), Village of, Illinois
1457. Streator (IL), City of, Illinois
1458. Summit (IL), Village of, Illinois
1459. Tinley Park (IL), Village of, Illinois
1460. Union (IL), County of, Illinois
1461. Wabash (IL), County of, Illinois
1462. Washington (IL), County of, Illinois
1463. Waukegan Community Unit School District (IL), Illinois
1464. West Frankfort (IL), City of, Illinois
1465. White (IL), County of, Illinois
1466. Will (IL), County of, Illinois
1467. Williamson (IL), County of, Illinois
1468. Winnebago (IL), County of, Illinois
1469. Alexandria (IN), City of, Indiana
1470. Allen (IN), County of, Indiana
1471. Austin (IN), City of, Indiana
1472. Beech Grove (IN), City of, Indiana
1473. Benton (IN), County of, Indiana
1474. Blackford (IN), County of, Indiana
1475. Bloomington (IN), City of, Indiana
1476. Brownstown (IN), Town of, Indiana
1477. Chandler (IN), Town of, Indiana
1478. Connersville (IN), City of, Indiana
1479. Danville (IN), Town of, Indiana
1480. Delaware (IN), County of, Indiana
1481. Elwood (IN), City of, Indiana
1482. Evansville (IN), City of, Indiana
1483. Fayette (IN), County of, Indiana
1484. Fishers (IN), City of, Indiana
1485. Fort Wayne Community Schools (IN), Indiana
1486. Franklin (IN), City of, Indiana
1487. Franklin (IN), County of, Indiana
1488. Gary (IN), City of, Indiana
1489. Greenwood (IN), City of, Indiana
1490. Hammond (IN), City of, Indiana
1491. Hartford City (IN), City of, Indiana
1492. Howard (IN), County of, Indiana

1493. Huntington (IN), City of, Indiana
1494. Indianapolis-Marion County (IN), Consolidated Government of, Indiana
1495. Jackson (IN), County of, Indiana
1496. Jasper (IN), City of, Indiana
1497. Jay (IN), County of, Indiana
1498. Jeffersonville (IN), City of, Indiana
1499. Jennings (IN), County of, Indiana
1500. Kokomo (IN), City of, Indiana
1501. Lafayette (IN), City of, Indiana
1502. Lake (IN), County of, Indiana
1503. LaPorte (IN), County of, Indiana
1504. Lawrence (IN), City of, Indiana
1505. Lawrence (IN), County of, Indiana
1506. Logansport (IN), City of, Indiana
1507. Madison (IN), City of, Indiana
1508. Madison (IN), County of, Indiana
1509. Marshall (IN), County of, Indiana
1510. Martinsville (IN), City of, Indiana
1511. Mishawaka (IN), City of, Indiana
1512. Monroe (IN), County of, Indiana
1513. Montpelier (IN), City of, Indiana
1514. Mooresville (IN), Town of, Indiana
1515. Morgan (IN), County of, Indiana
1516. New Albany (IN), City of, Indiana
1517. New Castle (IN), City of, Indiana
1518. Noblesville (IN), City of, Indiana
1519. Orange (IN), County of, Indiana
1520. Pendleton (IN), Town of, Indiana
1521. Penn-Harris-Madison School Corporation (IN), Indiana
1522. Peru (IN), City of, Indiana
1523. Plainfield (IN), Town of, Indiana
1524. Porter (IN), County of, Indiana
1525. Portland (IN), City of, Indiana
1526. Pulaski (IN), County of, Indiana
1527. Richmond (IN), City of, Indiana
1528. Ripley (IN), County of, Indiana
1529. School City of Mishawaka (IN), Indiana
1530. Scott (IN), County of, Indiana
1531. Seymour (IN), City of, Indiana
1532. Shelbyville (IN), City of, Indiana
1533. Sheridan (IN), Town of, Indiana
1534. Smith-Green Community Schools (IN), Indiana
1535. South Bend (IN), City of, Indiana
1536. South Bend Community School Corporation (IN), Indiana
1537. St. Joseph (IN), County of, Indiana
1538. Starke (IN), County of, Indiana
1539. Tippecanoe (IN), County of, Indiana
1540. Upland (IN), Town of, Indiana
1541. Vanderburgh (IN), County of, Indiana
1542. Vigo (IN), County of, Indiana
1543. West Lafayette (IN), City of, Indiana
1544. Westfield (IN), City of, Indiana
1545. Zionsville (IN), Town of, Indiana
1546. Adair (IA), County of, Iowa
1547. Adams (IA), County of, Iowa
1548. Allamakee (IA), County of, Iowa
1549. Appanoose (IA), County of, Iowa
1550. Audubon (IA), County of, Iowa
1551. Benton (IA), County of, Iowa
1552. Black Hawk (IA), County of, Iowa
1553. Bremer (IA), County of, Iowa
1554. Buchanan (IA), County of, Iowa
1555. Buena Vista (IA), County of, Iowa
1556. Calhoun (IA), County of, Iowa
1557. Carroll (IA), County of, Iowa
1558. Cedar (IA), County of, Iowa
1559. Cerro Gordo (IA), County of, Iowa
1560. Cherokee (IA), County of, Iowa
1561. Chickasaw (IA), County of, Iowa
1562. Clay (IA), County of, Iowa
1563. Clayton (IA), County of, Iowa
1564. Clinton (IA), County of, Iowa
1565. Dallas (IA), County of, Iowa
1566. Delaware (IA), County of, Iowa
1567. Des Moines (IA), County of, Iowa
1568. Emmet (IA), County of, Iowa
1569. Fayette (IA), County of, Iowa
1570. Fremont (IA), County of, Iowa
1571. Hamilton (IA), County of, Iowa
1572. Hancock (IA), County of, Iowa
1573. Hardin (IA), County of, Iowa
1574. Harrison (IA), County of, Iowa
1575. Henry (IA), County of, Iowa
1576. Howard (IA), County of, Iowa
1577. Humboldt (IA), County of, Iowa
1578. Ida (IA), County of, Iowa
1579. Jasper (IA), County of, Iowa
1580. Johnson (IA), County of, Iowa
1581. Jones (IA), County of, Iowa
1582. Keokuk (IA), County of, Iowa
1583. Lee (IA), County of, Iowa
1584. Lyon (IA), County of, Iowa
1585. Madison (IA), County of, Iowa
1586. Mahaska (IA), County of, Iowa
1587. Marion (IA), County of, Iowa
1588. Mills (IA), County of, Iowa
1589. Mitchell (IA), County of, Iowa
1590. Monroe (IA), County of, Iowa

1591. Montgomery (IA), County of, Iowa
1592. Muscatine (IA), County of, Iowa
1593. O'Brien (IA), County of, Iowa
1594. Osceola (IA), County of, Iowa
1595. Plymouth (IA), County of, Iowa
1596. Pocahontas (IA), County of, Iowa
1597. Polk (IA), County of, Iowa
1598. Pottawattamie (IA), County of, Iowa
1599. Poweshiek (IA), County of, Iowa
1600. Sac (IA), County of, Iowa
1601. Scott (IA), County of, Iowa
1602. Shelby (IA), County of, Iowa
1603. Sioux (IA), County of, Iowa
1604. Tama (IA), County of, Iowa
1605. Taylor (IA), County of, Iowa
1606. Union (IA), County of, Iowa
1607. Webster (IA), County of, Iowa
1608. Winnebago (IA), County of, Iowa
1609. Winneshiek (IA), County of, Iowa
1610. Worth (IA), County of, Iowa
1611. Wright (IA), County of, Iowa
1612. Allen (KS), County of, Kansas
1613. Barber (KS), County of, Kansas
1614. Bourbon (KS), County of, Kansas
1615. Cherokee (KS), County of, Kansas
1616. Cowley (KS), County of, Kansas
1617. Crawford (KS), County of, Kansas
1618. Dickinson (KS), County of, Kansas
1619. Elk (KS), County of, Kansas
1620. Elkhart (KS), City of, Kansas
1621. Finney (KS), County of, Kansas
1622. Ford (KS), County of, Kansas
1623. Grant (KS), County of, Kansas
1624. Greenwood (KS), County of, Kansas
1625. Harvey (KS), County of, Kansas
1626. Johnson (KS), County of, Kansas
1627. Leavenworth (KS), County of, Kansas
1628. Manter (KS), City of, Kansas
1629. Meade (KS), County of, Kansas
1630. Montgomery (KS), County of, Kansas
1631. Morton (KS), County of, Kansas
1632. Neosho (KS), County of, Kansas
1633. Overland Park (KS), City of, Kansas
1634. Pratt (KS), County of, Kansas
1635. Reno (KS), County of, Kansas
1636. Sedgwick (KS), County of, Kansas
1637. Seward (KS), County of, Kansas
1638. Shawnee (KS), County of, Kansas
1639. Stanton (KS), County of, Kansas
1640. Ulysses (KS), City of, Kansas
1641. Wabaunsee (KS), County of, Kansas
1642. Wichita (KS), City of, Kansas
1643. Wyandotte County-Kansas City (KS), Unified Government of, Kansas
1644. Adair (KY), County of, Kentucky
1645. Allen (KY), County of, Kentucky
1646. Anderson (KY), County of, Kentucky
1647. Ballard (KY), County of, Kentucky
1648. Bath (KY), County of, Kentucky
1649. Bell (KY), County of, Kentucky
1650. Bellefonte (KY), City of, Kentucky
1651. Benham (KY), City of, Kentucky
1652. Board of Education of Breathitt County Public Schools (KY), Kentucky
1653. Board of Education of Bullitt County Public Schools (KY), Kentucky
1654. Board of Education of Estill County Public Schools (KY), Kentucky
1655. Board of Education of Fayette County Public Schools (KY), Kentucky
1656. Board of Education of Harrison County Public Schools (KY), Kentucky
1657. Board of Education of Hart County Public Schools (KY), Kentucky
1658. Board of Education of Jefferson County Public Schools (KY), Kentucky
1659. Board of Education of Johnson County Public School District (KY), Kentucky
1660. Board of Education of LaRue County Public Schools (KY), Kentucky
1661. Board of Education of Lawrence County Public Schools (KY), Kentucky
1662. Board of Education of Martin County Public Schools (KY), Kentucky
1663. Board of Education of Menifee County Public Schools (KY), Kentucky
1664. Board of Education of Owsley County Public Schools (KY), Kentucky
1665. Board of Education of Wolfe County Public Schools (KY), Kentucky
1666. Boone (KY), County of, Kentucky
1667. Bourbon (KY), County of, Kentucky
1668. Boyd (KY), County of, Kentucky
1669. Boyle (KY), County of, Kentucky
1670. Bracken (KY), County of, Kentucky
1671. Breathitt (KY), County of, Kentucky
1672. Breckinridge (KY), County of, Kentucky
1673. Buckhorn (KY), City of, Kentucky
1674. Bullitt (KY), County of, Kentucky
1675. Caldwell (KY), County of, Kentucky
1676. Calloway (KY), County of, Kentucky
1677. Campbell (KY), County of, Kentucky

1678. Campbellsville (KY), City of, Kentucky
 1679. Carlisle (KY), County of, Kentucky
 1680. Carter (KY), County of, Kentucky
 1681. Casey (KY), County of, Kentucky
 1682. Christian (KY), County of, Kentucky
 1683. Clark (KY), County of, Kentucky
 1684. Clay (KY), County of, Kentucky
 1685. Clinton (KY), County of, Kentucky
 1686. Columbia (KY), City of, Kentucky
 1687. Covington (KY), City of, Kentucky
 1688. Cumberland (KY), County of, Kentucky
 1689. Daviess (KY), County of, Kentucky
 1690. Edmonson (KY), County of, Kentucky
 1691. Elliott (KY), County of, Kentucky
 1692. Estill (KY), County of, Kentucky
 1693. Estill County Emergency Medical Services (KY), Kentucky
 1694. Fleming (KY), County of, Kentucky
 1695. Florence (KY), City of, Kentucky
 1696. Floyd (KY), County of, Kentucky
 1697. Franklin (KY), County of, Kentucky
 1698. Fulton (KY), County of, Kentucky
 1699. Gallatin (KY), County of, Kentucky
 1700. Garrard (KY), County of, Kentucky
 1701. Grant (KY), County of, Kentucky
 1702. Grayson (KY), City of, Kentucky
 1703. Green (KY), County of, Kentucky
 1704. Greenup (KY), County of, Kentucky
 1705. Greenup (KY), City of, Kentucky
 1706. Hancock (KY), County of, Kentucky
 1707. Hardin (KY), County of, Kentucky
 1708. Hardin Memorial Hospital (KY), Kentucky
 1709. Harlan (KY), County of, Kentucky
 1710. Harlan (KY), City of, Kentucky
 1711. Harrison (KY), County of, Kentucky
 1712. Hart (KY), County of, Kentucky
 1713. Henderson (KY), County of, Kentucky
 1714. Henderson (KY), City of, Kentucky
 1715. Henry (KY), County of, Kentucky
 1716. Hickman (KY), County of, Kentucky
 1717. Hillview (KY), City of, Kentucky
 1718. Hopkins (KY), County of, Kentucky
 1719. Hyden (KY), City of, Kentucky
 1720. Inez (KY), City of, Kentucky
 1721. Jamestown (KY), City of, Kentucky
 1722. Jenkins (KY), City of, Kentucky
 1723. Jessamine (KY), County of, Kentucky
 1724. Kenton (KY), County of, Kentucky
 1725. Kentucky River District Health Department (KY), Kentucky
 1726. Knott (KY), County of, Kentucky
 1727. Knox (KY), County of, Kentucky
 1728. Larue (KY), County of, Kentucky
 1729. Laurel (KY), County of, Kentucky
 1730. Lawrence (KY), County of, Kentucky
 1731. Lee (KY), County of, Kentucky
 1732. Leslie (KY), County of, Kentucky
 1733. Letcher (KY), County of, Kentucky
 1734. Lewis (KY), County of, Kentucky
 1735. Lexington-Fayette (KY), Urban County of, Kentucky
 1736. Lincoln (KY), County of, Kentucky
 1737. Logan (KY), County of, Kentucky
 1738. London (KY), City of, Kentucky
 1739. Louisville-Jefferson County (KY), Metro Government of, Kentucky
 1740. Loyall (KY), City of, Kentucky
 1741. Lynch (KY), City of, Kentucky
 1742. Madison (KY), County of, Kentucky
 1743. Manchester (KY), City of, Kentucky
 1744. Marshall (KY), County of, Kentucky
 1745. Martin (KY), County of, Kentucky
 1746. Mason (KY), County of, Kentucky
 1747. McCracken (KY), County of, Kentucky
 1748. McLean (KY), County of, Kentucky
 1749. Meade (KY), County of, Kentucky
 1750. Mercer (KY), County of, Kentucky
 1751. Monroe (KY), County of, Kentucky
 1752. Montgomery (KY), County of, Kentucky
 1753. Morehead (KY), City of, Kentucky
 1754. Morgan (KY), County of, Kentucky
 1755. Morganfield (KY), City of, Kentucky
 1756. Mount Washington (KY), City of, Kentucky
 1757. Muhlenberg (KY), County of, Kentucky
 1758. Murray (KY), City of, Kentucky
 1759. Nicholas (KY), County of, Kentucky
 1760. Ohio (KY), County of, Kentucky
 1761. Oldham (KY), County of, Kentucky
 1762. Owen (KY), County of, Kentucky
 1763. Owensboro (KY), City of, Kentucky
 1764. Owsley (KY), County of, Kentucky
 1765. Paducah (KY), City of, Kentucky
 1766. Paintsville (KY), City of, Kentucky
 1767. Pendleton (KY), County of, Kentucky
 1768. Perry (KY), County of, Kentucky
 1769. Pike (KY), County of, Kentucky
 1770. Pineville (KY), City of, Kentucky
 1771. Pippa Passes (KY), City of, Kentucky
 1772. Powell (KY), County of, Kentucky
 1773. Prestonsburg (KY), City of, Kentucky

1774. Pulaski (KY), County of, Kentucky
 1775. Rowan (KY), County of, Kentucky
 1776. Russell (KY), County of, Kentucky
 1777. Russell (KY), City of, Kentucky
 1778. Russell Springs (KY), City of, Kentucky
 1779. Scott (KY), County of, Kentucky
 1780. Shelby (KY), County of, Kentucky
 1781. Shepherdsville (KY), City of, Kentucky
 1782. South Shore (KY), City of, Kentucky
 1783. Spencer (KY), County of, Kentucky
 1784. Taylor (KY), County of, Kentucky
 1785. Taylor County Hospital District Health Facilities Corporation (KY), Kentucky
 1786. Todd (KY), County of, Kentucky
 1787. Union (KY), County of, Kentucky
 1788. Vanceburg (KY), City of, Kentucky
 1789. Warfield (KY), City of, Kentucky
 1790. Warren (KY), County of, Kentucky
 1791. Wayne (KY), County of, Kentucky
 1792. Webster (KY), County of, Kentucky
 1793. West Liberty (KY), City of, Kentucky
 1794. Whitesburg (KY), City of, Kentucky
 1795. Whitley (KY), County of, Kentucky
 1796. Winchester (KY), City of, Kentucky
 1797. Wolfe (KY), County of, Kentucky
 1798. Woodford (KY), County of, Kentucky
 1799. Worthington (KY), City of, Kentucky
 1800. Abita Springs (LA), Town of, Louisiana
 1801. Acadia-St. Landry Hospital Service District (LA), Louisiana
 1802. Alexandria (LA), City of, Louisiana
 1803. Allen (LA), Parish of (Sheriff), Louisiana
 1804. Ascension (LA), Parish of (Sheriff), Louisiana
 1805. Ascension (LA), Parish of, Louisiana
 1806. Ascension Parish School Board (LA), Louisiana
 1807. Assumption (LA), Parish of (Sheriff), Louisiana
 1808. Assumption (LA), Parish of, Louisiana
 1809. Avoyelles (LA), Parish of (Sheriff), Louisiana
 1810. Avoyelles (LA), Parish of, Louisiana
 1811. Baldwin (LA), Town of, Louisiana
 1812. Bastrop (LA), City of, Louisiana
 1813. Baton Rouge City - East Baton Rouge Parish (LA), Consolidated Government of, Louisiana
 1814. Beauregard (LA), Parish of, Louisiana
 1815. Benton Fire Protection District No. 4 (LA), Louisiana
 1816. Berwick (LA), Town of, Louisiana
 1817. Bienville (LA), Parish of (Sheriff), Louisiana
 1818. Bogalusa (LA), City of, Louisiana
 1819. Bossier (LA), Parish of, Louisiana
 1820. Bossier City (LA), City of, Louisiana
 1821. Bossier Parish Emergency Medical Services Ambulance District (LA), Louisiana
 1822. Caddo (LA), Parish of, Louisiana
 1823. Caddo Fire Protection District No. 1 (LA), Louisiana
 1824. Calcasieu (LA), Parish of (Sheriff), Louisiana
 1825. Calcasieu (LA), Parish of, Louisiana
 1826. Caldwell (LA), Parish of, Louisiana
 1827. Cameron (LA), Parish of, Louisiana
 1828. Catahoula (LA), Parish of (Sheriff), Louisiana
 1829. Catahoula (LA), Parish of, Louisiana
 1830. Claiborne (LA), Parish of, Louisiana
 1831. Concordia (LA), Parish of (Sheriff), Louisiana
 1832. Concordia (LA), Parish of, Louisiana
 1833. Covington (LA), City of, Louisiana
 1834. Delhi (LA), Town of, Louisiana
 1835. DeSoto (LA), Parish of, Louisiana
 1836. DeSoto Fire Protection District No. 8 (LA), Louisiana
 1837. Donaldsonville (LA), City of, Louisiana
 1838. East Baton Rouge (LA), Parish of (Sheriff), Louisiana
 1839. East Baton Rouge Parish Clerk of Court Office (LA), Louisiana
 1840. East Carroll (LA), Parish of (Sheriff), Louisiana
 1841. East Carroll (LA), Parish of, Louisiana
 1842. Eunice (LA), City of, Louisiana
 1843. Evangeline (LA), Parish of (Sheriff), Louisiana
 1844. Evangeline (LA), Parish of, Louisiana
 1845. Ferriday (LA), Town of, Louisiana
 1846. Franklin (LA), Parish of, Louisiana
 1847. Franklin (LA), City of, Louisiana
 1848. Gramercy (LA), Town of, Louisiana
 1849. Grant (LA), Parish of (Sheriff), Louisiana
 1850. Grant (LA), Parish of, Louisiana
 1851. Gretna (LA), City of, Louisiana
 1852. Hospital Service District No. 1 of the Parish of Avoyelles (LA), Louisiana
 1853. Hospital Service District No. 1 of the Parish of LaSalle (LA), Louisiana

1854. Iberia (LA), Parish of (Sheriff), Louisiana
 1855. Iberia (LA), Parish of, Louisiana
 1856. Iberia Parish School Board (LA), Louisiana
 1857. Iberville (LA), Parish of, Louisiana
 1858. Jackson (LA), Parish of (Sheriff), Louisiana
 1859. Jackson (LA), Parish of, Louisiana
 1860. Jean Lafitte (LA), Town of, Louisiana
 1861. Jefferson (LA), Parish of (Sheriff), Louisiana
 1862. Jefferson (LA), Parish of, Louisiana
 1863. Jefferson Davis (LA), Parish of (Sheriff), Louisiana
 1864. Jefferson Davis (LA), Parish of, Louisiana
 1865. Jefferson Parish Coroner's Office (LA), Louisiana
 1866. Jefferson Parish Hospital Service District No. 1 (LA), Louisiana
 1867. Jefferson Parish Hospital Service District No. 2 (LA), Louisiana
 1868. Kenner (LA), City of, Louisiana
 1869. Lafayette (LA), Parish of (Sheriff), Louisiana
 1870. Lafourche (LA), Parish of, Louisiana
 1871. Lafourche Parish School Board (LA), Louisiana
 1872. Lake Charles (LA), City of, Louisiana
 1873. Lake Providence (LA), Town of, Louisiana
 1874. LaSalle (LA), Parish of, Louisiana
 1875. Lincoln (LA), Parish of (Sheriff), Louisiana
 1876. Livingston (LA), Parish of (Sheriff), Louisiana
 1877. Livingston (LA), Parish of, Louisiana
 1878. Lutcher (LA), Town of, Louisiana
 1879. Madisonville (LA), Town of, Louisiana
 1880. Mandeville (LA), City of, Louisiana
 1881. Monroe (LA), City of, Louisiana
 1882. Morehouse (LA), Parish of (Sheriff), Louisiana
 1883. Morehouse (LA), Parish of, Louisiana
 1884. Morgan City (LA), City of, Louisiana
 1885. Natchitoches (LA), City of, Louisiana
 1886. Natchitoches (LA), Parish of, Louisiana
 1887. New Iberia (LA), City of, Louisiana
 1888. New Orleans City - Orleans Parish (LA), Consolidated Government of, Louisiana
 1889. New Roads (LA), City of, Louisiana
 1890. North Caddo Hospital Service District (LA), Louisiana
 1891. Opelousas (LA), City of, Louisiana
 1892. Opelousas General Hospital Authority (LA), Louisiana
 1893. Orleans (LA), Parish of (DA), Louisiana
 1894. Orleans (LA), Parish of (Sheriff), Louisiana
 1895. Orleans Parish Hospital Service Dist. – District A (LA), Louisiana
 1896. Ouachita (LA), Parish of (Sheriff), Louisiana
 1897. Ouachita (LA), Parish of, Louisiana
 1898. Patterson (LA), City of, Louisiana
 1899. Pearl River (LA), Town of, Louisiana
 1900. Pineville (LA), City of, Louisiana
 1901. Pointe Coupee (LA), Parish of, Louisiana
 1902. Pointe Coupee Parish Health Services District Number 1 (LA), Louisiana
 1903. Rapides (LA), Parish of (Sheriff), Louisiana
 1904. Rapides (LA), Parish of (DA), Louisiana
 1905. Rapides (LA), Parish of, Louisiana
 1906. Red River (LA), Parish of, Louisiana
 1907. Red River Fire Protection District (LA), Louisiana
 1908. Richland (LA), Parish of (Sheriff), Louisiana
 1909. Richland (LA), Parish of, Louisiana
 1910. Richwood (LA), Town of, Louisiana
 1911. Sabine (LA), Parish of (Sheriff), Louisiana
 1912. Sabine (LA), Parish of, Louisiana
 1913. St. Martinville (LA), City of, Louisiana
 1914. Shreveport (LA), City of, Louisiana
 1915. Slidell (LA), City of, Louisiana
 1916. St. Bernard (LA), Parish of (Sheriff), Louisiana
 1917. St. Bernard (LA), Parish of, Louisiana
 1918. St. Bernard Parish Coroner's Office (LA), Louisiana
 1919. St. Bernard Parish School Board (LA), Louisiana
 1920. St. Charles (LA), Parish of (Sheriff), Louisiana
 1921. St. Charles (LA), Parish of, Louisiana
 1922. St. James (LA), Parish of, Louisiana
 1923. St. James Parish School Board (LA), Louisiana
 1924. St. John the Baptist (LA), Parish of, Louisiana

1925. St. Landry (LA), Parish of (Sheriff), Louisiana
1926. St. Landry (LA), Parish of, Louisiana
1927. St. Martin (LA), Parish of, Louisiana
1928. St. Mary (LA), Parish of (Sheriff), Louisiana
1929. St. Mary (LA), Parish of, Louisiana
1930. St. Mary Parish School Board (LA), Louisiana
1931. St. Tammany (LA), Parish of (Sheriff), Louisiana
1932. St. Tammany (LA), Parish of, Louisiana
1933. St. Tammany (LA), Parish of (DA), Louisiana
1934. St. Tammany Fire Protection District No. 1 (LA), Louisiana
1935. St. Tammany Fire Protection District No. 12 (LA), Louisiana
1936. St. Tammany Fire Protection District No. 13 (LA), Louisiana
1937. St. Tammany Fire Protection District No. 2 (LA), Louisiana
1938. St. Tammany Fire Protection District No. 3 (LA), Louisiana
1939. St. Tammany Fire Protection District No. 4 (LA), Louisiana
1940. St. Tammany Fire Protection District No. 5 (LA), Louisiana
1941. St. Tammany Parish Coroner's Office (LA), Louisiana
1942. Tensas (LA), Parish of (Sheriff), Louisiana
1943. Terrebonne (LA), Parish of (Sheriff), Louisiana
1944. Terrebonne (LA), Parish of (Consolidated Government), Louisiana
1945. Union (LA), Parish of (Sheriff), Louisiana
1946. Union (LA), Parish of, Louisiana
1947. Vermilion (LA), Parish of, Louisiana
1948. Vernon (LA), Parish of (Sheriff), Louisiana
1949. Vernon (LA), Parish of, Louisiana
1950. Washington (LA), Parish of (Sheriff), Louisiana
1951. Washington (LA), Parish of, Louisiana
1952. Washington (LA), Parish of (DA), Louisiana
1953. Webster (LA), Parish of, Louisiana
1954. West Ascension Parish Hospital Service District (LA), Louisiana
1955. West Baton Rouge (LA), Parish of, Louisiana
1956. West Baton Rouge Fire Protection District No. 1 (LA), Louisiana
1957. West Carroll (LA), Parish of (Sheriff), Louisiana
1958. West Carroll (LA), Parish of, Louisiana
1959. West Monroe (LA), City of, Louisiana
1960. Westwego (LA), City of, Louisiana
1961. Winn (LA), Parish of (DA), Louisiana
1962. Winn (LA), Parish of, Louisiana
1963. Androscoggin (ME), County of, Maine
1964. Aroostook (ME), County of, Maine
1965. Auburn (ME), City of, Maine
1966. Augusta (ME), City of, Maine
1967. Bangor (ME), City of, Maine
1968. Biddeford (ME), City of, Maine
1969. Board of Education of Bangor School Department (ME), Maine
1970. Board of Education of Cape Elizabeth School Department (ME), Maine
1971. Board of Education of Ellsworth School Department (ME), Maine
1972. Board of Education of Maine Regional School Unit ("RSU") 9 (ME), Maine
1973. Board of Education of Maine RSU 10 (ME), Maine
1974. Board of Education of Maine RSU 13 (ME), Maine
1975. Board of Education of Maine RSU 25 (ME), Maine
1976. Board of Education of Maine RSU 26 (ME), Maine
1977. Board of Education of Maine RSU 29 (ME), Maine
1978. Board of Education of Maine RSU 34 (ME), Maine
1979. Board of Education of Maine RSU 40 (ME), Maine
1980. Board of Education of Maine RSU 50 (ME), Maine
1981. Board of Education of Maine RSU 57 (ME), Maine
1982. Board of Education of Maine RSU 60 (ME), Maine
1983. Board of Education of Maine RSU 71 (ME), Maine
1984. Board of Education of Maine School Administrative District ("SAD") 6 (ME), Maine
1985. Board of Education of Maine SAD 11 (ME), Maine

1986. Board of Education of Maine SAD 15 (ME), Maine
1987. Board of Education of Maine SAD 28/Five Town Central School District (ME), Maine
1988. Board of Education of Maine SAD 35 (ME), Maine
1989. Board of Education of Maine SAD 44 (ME), Maine
1990. Board of Education of Maine SAD 53 (ME), Maine
1991. Board of Education of Maine SAD 55 (ME), Maine
1992. Board of Education of Maine SAD 61 (ME), Maine
1993. Board of Education of Maine SAD 72 (ME), Maine
1994. Board of Education of Portland School Department (ME), Maine
1995. Board of Education of Scarborough School Department (ME), Maine
1996. Board of Education of South Portland School Department (ME), Maine
1997. Board of Education of St. George Municipal School District (ME), Maine
1998. Board of Education of Waterville School Department (ME), Maine
1999. Calais (ME), City of, Maine
2000. Cumberland (ME), County of, Maine
2001. Kennebec (ME), County of, Maine
2002. Knox (ME), County of, Maine
2003. Lewiston (ME), City of, Maine
2004. Lincoln (ME), County of, Maine
2005. Penobscot (ME), County of, Maine
2006. Portland (ME), City of, Maine
2007. Rockland (ME), City of, Maine
2008. Saco (ME), City of, Maine
2009. Sagadahoc (ME), County of, Maine
2010. Sanford (ME), City of, Maine
2011. Somerset (ME), County of, Maine
2012. Waldo (ME), County of, Maine
2013. Washington (ME), County of, Maine
2014. Waterville (ME), City of, Maine
2015. York (ME), County of, Maine
2016. Aberdeen (MD), City of, Maryland
2017. Allegany (MD), County of, Maryland
2018. Annapolis (MD), City of, Maryland
2019. Anne Arundel (MD), County of, Maryland
2020. Baltimore (MD), City of, Maryland
2021. Baltimore (MD), County of, Maryland
2022. Baltimore City Board of School Commissioners (MD), Maryland
2023. Bel Air (MD), Town of, Maryland
2024. Berlin (MD), Town of, Maryland
2025. Bowie (MD), City of, Maryland
2026. Calvert (MD), County of, Maryland
2027. Cambridge (MD), City of, Maryland
2028. Caroline (MD), County of, Maryland
2029. Carroll (MD), County of, Maryland
2030. Cecil (MD), County of, Maryland
2031. Charles (MD), County of, Maryland
2032. Charlestown (MD), Town of, Maryland
2033. Cottage City (MD), Town of, Maryland
2034. Cumberland (MD), City of, Maryland
2035. Dorchester (MD), County of, Maryland
2036. Forest Heights (MD), Town of, Maryland
2037. Frederick (MD), City of, Maryland
2038. Frederick (MD), County of, Maryland
2039. Frostburg (MD), City of, Maryland
2040. Garrett (MD), County of, Maryland
2041. Grantsville (MD), Town of, Maryland
2042. Hagerstown (MD), City of, Maryland
2043. Harford (MD), County of, Maryland
2044. Havre De Grace (MD), City of, Maryland
2045. Howard (MD), County of, Maryland
2046. Laurel (MD), City of, Maryland
2047. Montgomery (MD), County of, Maryland
2048. Mountain Lake Park (MD), Town of, Maryland
2049. North Brentwood (MD), Town of, Maryland
2050. North East (MD), Town of, Maryland
2051. Oakland (MD), Town of, Maryland
2052. Perryville (MD), Town of, Maryland
2053. Prince George's (MD), County of, Maryland
2054. Rockville (MD), City of, Maryland
2055. Seat Pleasant (MD), City of, Maryland
2056. Somerset (MD), County of, Maryland
2057. St. Mary's (MD), County of, Maryland
2058. Talbot (MD), County of, Maryland
2059. Upper Marlboro (MD), Town of, Maryland
2060. Vienna (MD), Town of, Maryland
2061. Washington (MD), County of, Maryland
2062. Westminster (MD), City of, Maryland
2063. Wicomico (MD), County of, Maryland
2064. Acushnet (MA), Town of, Massachusetts
2065. Agawam Town (MA), City of, Massachusetts

2066. Amesbury Town (MA), City of, Massachusetts
 2067. Andover (MA), Town of, Massachusetts
 2068. Aquinnah (MA), Town of, Massachusetts
 2069. Athol (MA), Town of, Massachusetts
 2070. Auburn (MA), Town of, Massachusetts
 2071. Ayer (MA), Town of, Massachusetts
 2072. Barnstable Town (MA), City of, Massachusetts
 2073. Belchertown (MA), Town of, Massachusetts
 2074. Beverly (MA), City of, Massachusetts
 2075. Billerica (MA), Town of, Massachusetts
 2076. Boston (MA), City of, Massachusetts
 2077. Boston Housing Authority (MA), Massachusetts
 2078. Boston Public Health Commission (MA), Massachusetts
 2079. Braintree Town (MA), City of, Massachusetts
 2080. Brewster (MA), Town of, Massachusetts
 2081. Bridgewater (MA), Town of, Massachusetts
 2082. Brockton (MA), City of, Massachusetts
 2083. Brookline (MA), Town of, Massachusetts
 2084. Cambridge (MA), City of, Massachusetts
 2085. Canton (MA), Town of, Massachusetts
 2086. Carver (MA), Town of, Massachusetts
 2087. Charlton (MA), Town of, Massachusetts
 2088. Chelmsford (MA), Town of, Massachusetts
 2089. Chelsea (MA), City of, Massachusetts
 2090. Chicopee (MA), City of, Massachusetts
 2091. Clarksburg (MA), Town of, Massachusetts
 2092. Clinton (MA), Town of, Massachusetts
 2093. Danvers (MA), Town of, Massachusetts
 2094. Dedham (MA), Town of, Massachusetts
 2095. Dennis (MA), Town of, Massachusetts
 2096. Douglas (MA), Town of, Massachusetts
 2097. Dudley (MA), Town of, Massachusetts
 2098. East Bridgewater (MA), Town of, Massachusetts
 2099. Eastham (MA), Town of, Massachusetts
 2100. Easthampton Town (MA), City of, Massachusetts
 2101. Easton (MA), Town of, Massachusetts
 2102. Everett (MA), City of, Massachusetts
 2103. Fairhaven (MA), Town of, Massachusetts
 2104. Fall River (MA), City of, Massachusetts
 2105. Falmouth (MA), Town of, Massachusetts
 2106. Fitchburg (MA), City of, Massachusetts
 2107. Framingham (MA), City of, Massachusetts
 2108. Freetown (MA), Town of, Massachusetts
 2109. Georgetown (MA), Town of, Massachusetts
 2110. Gloucester (MA), City of, Massachusetts
 2111. Grafton (MA), Town of, Massachusetts
 2112. Greenfield Town (MA), City of, Massachusetts
 2113. Hanson (MA), Town of, Massachusetts
 2114. Haverhill (MA), City of, Massachusetts
 2115. Holliston (MA), Town of, Massachusetts
 2116. Holyoke (MA), City of, Massachusetts
 2117. Hopedale (MA), Town of, Massachusetts
 2118. Hull (MA), Town of, Massachusetts
 2119. Kingston (MA), Town of, Massachusetts
 2120. Lakeville (MA), Town of, Massachusetts
 2121. Leicester (MA), Town of, Massachusetts
 2122. Leominster (MA), City of, Massachusetts
 2123. Leverett (MA), Town of, Massachusetts
 2124. Longmeadow (MA), Town of, Massachusetts
 2125. Lowell (MA), City of, Massachusetts
 2126. Ludlow (MA), Town of, Massachusetts
 2127. Lunenburg (MA), Town of, Massachusetts
 2128. Lynn (MA), City of, Massachusetts
 2129. Lynnfield (MA), Town of, Massachusetts
 2130. Malden (MA), City of, Massachusetts
 2131. Marblehead (MA), Town of, Massachusetts
 2132. Marshfield (MA), Town of, Massachusetts
 2133. Mashpee (MA), Town of, Massachusetts
 2134. Mattapoisett (MA), Town of, Massachusetts
 2135. Medford (MA), City of, Massachusetts
 2136. Melrose (MA), City of, Massachusetts
 2137. Methuen Town (MA), City of, Massachusetts
 2138. Middleborough (MA), Town of, Massachusetts
 2139. Milford (MA), Town of, Massachusetts
 2140. Millbury (MA), Town of, Massachusetts
 2141. Millis (MA), Town of, Massachusetts
 2142. Nantucket (MA), Town and County of, Massachusetts
 2143. Natick (MA), Town of, Massachusetts
 2144. New Bedford (MA), City of, Massachusetts
 2145. Newburyport (MA), City of, Massachusetts

2146. North Adams (MA), City of, Massachusetts
 2147. North Andover (MA), Town of, Massachusetts
 2148. North Attleborough (MA), Town of, Massachusetts
 2149. North Reading (MA), Town of, Massachusetts
 2150. Northampton (MA), City of, Massachusetts
 2151. Northbridge (MA), Town of, Massachusetts
 2152. Norton (MA), Town of, Massachusetts
 2153. Norwell (MA), Town of, Massachusetts
 2154. Norwood (MA), Town of, Massachusetts
 2155. Orange (MA), Town of, Massachusetts
 2156. Oxford (MA), Town of, Massachusetts
 2157. Palmer Town (MA), City of, Massachusetts
 2158. Peabody (MA), City of, Massachusetts
 2159. Pembroke (MA), Town of, Massachusetts
 2160. Pittsfield (MA), City of, Massachusetts
 2161. Plainville (MA), Town of, Massachusetts
 2162. Plymouth (MA), Town of, Massachusetts
 2163. Provincetown (MA), Town of, Massachusetts
 2164. Quincy (MA), City of, Massachusetts
 2165. Randolph (MA), Town of, Massachusetts
 2166. Rehoboth (MA), Town of, Massachusetts
 2167. Revere (MA), City of, Massachusetts
 2168. Rockland (MA), Town of, Massachusetts
 2169. Salem (MA), City of, Massachusetts
 2170. Salisbury (MA), Town of, Massachusetts
 2171. Sandwich (MA), Town of, Massachusetts
 2172. Scituate (MA), Town of, Massachusetts
 2173. Seekonk (MA), Town of, Massachusetts
 2174. Sheffield (MA), Town of, Massachusetts
 2175. Shirley (MA), Town of, Massachusetts
 2176. Somerset (MA), Town of, Massachusetts
 2177. Somerville (MA), City of, Massachusetts
 2178. South Hadley (MA), Town of, Massachusetts
 2179. Southbridge Town (MA), City of, Massachusetts
 2180. Spencer (MA), Town of, Massachusetts
 2181. Springfield (MA), City of, Massachusetts
 2182. Stoneham (MA), Town of, Massachusetts
 2183. Stoughton (MA), Town of, Massachusetts
 2184. Sturbridge (MA), Town of, Massachusetts
 2185. Sudbury (MA), Town of, Massachusetts
 2186. Sutton (MA), Town of, Massachusetts
 2187. Swampscott (MA), Town of, Massachusetts
 2188. Templeton (MA), Town of, Massachusetts
 2189. Tewksbury (MA), Town of, Massachusetts
 2190. Truro (MA), Town of, Massachusetts
 2191. Tyngsborough (MA), Town of, Massachusetts
 2192. Upton (MA), Town of, Massachusetts
 2193. Wakefield (MA), Town of, Massachusetts
 2194. Walpole (MA), Town of, Massachusetts
 2195. Ware (MA), Town of, Massachusetts
 2196. Warren (MA), Town of, Massachusetts
 2197. Watertown Town (MA), City of, Massachusetts
 2198. Wellfleet (MA), Town of, Massachusetts
 2199. West Boylston (MA), Town of, Massachusetts
 2200. West Bridgewater (MA), Town of, Massachusetts
 2201. West Springfield Town (MA), City of, Massachusetts
 2202. West Tisbury (MA), Town of, Massachusetts
 2203. Westborough (MA), Town of, Massachusetts
 2204. Westford (MA), Town of, Massachusetts
 2205. Weymouth Town (MA), City of, Massachusetts
 2206. Williamsburg (MA), Town of, Massachusetts
 2207. Wilmington (MA), Town of, Massachusetts
 2208. Winchendon (MA), Town of, Massachusetts
 2209. Winthrop Town (MA), City of, Massachusetts
 2210. Woburn (MA), City of, Massachusetts
 2211. Worcester (MA), City of, Massachusetts
 2212. Alcona (MI), County of, Michigan
 2213. Alger (MI), County of, Michigan
 2214. Alpena (MI), County of, Michigan
 2215. Antrim (MI), County of, Michigan
 2216. Arenac (MI), County of, Michigan
 2217. Baraga (MI), County of, Michigan
 2218. Bay (MI), County of, Michigan
 2219. Benzie (MI), County of, Michigan
 2220. Berrien (MI), County of, Michigan
 2221. Branch (MI), County of, Michigan
 2222. Calhoun (MI), County of, Michigan

2223. Canton (MI), Charter Township of, Michigan
 2224. Cass (MI), County of, Michigan
 2225. Charlevoix (MI), County of, Michigan
 2226. Cheboygan (MI), County of, Michigan
 2227. Chippewa (MI), County of, Michigan
 2228. Clinton (MI), County of, Michigan
 2229. Clinton (MI), Charter Township of, Michigan
 2230. Crawford (MI), County of, Michigan
 2231. Delta (MI), County of, Michigan
 2232. Detroit (MI), City of, Michigan
 2233. Detroit Wayne Mental Health Authority (MI), Michigan
 2234. Dickinson (MI), County of, Michigan
 2235. East Lansing (MI), City of, Michigan
 2236. Eaton (MI), County of, Michigan
 2237. Escanaba (MI), City of, Michigan
 2238. Flint (MI), City of, Michigan
 2239. Genesee (MI), County of, Michigan
 2240. Grand Rapids (MI), City of, Michigan
 2241. Grand Traverse (MI), County of, Michigan
 2242. Gratiot (MI), County of, Michigan
 2243. Harrison (MI), Charter Township of, Michigan
 2244. Hillsdale (MI), County of, Michigan
 2245. Houghton (MI), County of, Michigan
 2246. Huron (MI), Charter Township of, Michigan
 2247. Ingham (MI), County of, Michigan
 2248. Ionia (MI), County of, Michigan
 2249. Iosco (MI), County of, Michigan
 2250. Iron (MI), County of, Michigan
 2251. Iron Mountain (MI), City of, Michigan
 2252. Isabella (MI), County of, Michigan
 2253. Jackson (MI), City of, Michigan
 2254. Kalamazoo (MI), County of, Michigan
 2255. Kent (MI), County of, Michigan
 2256. Lake (MI), County of, Michigan
 2257. Lansing (MI), City of, Michigan
 2258. Leelanau (MI), County of, Michigan
 2259. Lenawee (MI), County of, Michigan
 2260. Livingston (MI), County of, Michigan
 2261. Livonia (MI), City of, Michigan
 2262. Luce (MI), County of, Michigan
 2263. Macomb (MI), County of, Michigan
 2264. Manistee (MI), County of, Michigan
 2265. Marquette (MI), County of, Michigan
 2266. Mason (MI), County of, Michigan
 2267. Monroe (MI), County of, Michigan
 2268. Montcalm (MI), County of, Michigan
 2269. Montmorency (MI), County of, Michigan
 2270. Muskegon (MI), County of, Michigan
 2271. Newaygo (MI), County of, Michigan
 2272. Northville (MI), Charter Township of, Michigan
 2273. Oakland (MI), County of, Michigan
 2274. Oceana (MI), County of, Michigan
 2275. Ogemaw (MI), County of, Michigan
 2276. Ontonagon (MI), County of, Michigan
 2277. Osceola (MI), County of, Michigan
 2278. Otsego (MI), County of, Michigan
 2279. Pittsfield (MI), Charter Township of, Michigan
 2280. Pontiac (MI), City of, Michigan
 2281. Presque Isle (MI), County of, Michigan
 2282. Romulus (MI), City of, Michigan
 2283. Roscommon (MI), County of, Michigan
 2284. Saginaw (MI), County of, Michigan
 2285. Sanilac (MI), County of, Michigan
 2286. Sault Ste. Marie (MI), City of, Michigan
 2287. Shiawassee (MI), County of, Michigan
 2288. St. Clair (MI), County of, Michigan
 2289. Sterling Heights (MI), City of, Michigan
 2290. Traverse City (MI), City of, Michigan
 2291. Tuscola (MI), County of, Michigan
 2292. Van Buren (MI), Charter Township of, Michigan
 2293. Warren (MI), City of, Michigan
 2294. Washtenaw (MI), County of, Michigan
 2295. Wayne (MI), City of, Michigan
 2296. Wayne (MI), County of, Michigan
 2297. Westland (MI), City of, Michigan
 2298. Wexford (MI), County of, Michigan
 2299. Anoka (MN), County of, Minnesota
 2300. Beltrami (MN), County of, Minnesota
 2301. Big Stone (MN), County of, Minnesota
 2302. Board of Education of Minnetonka School District No. 276 (MN), Minnesota
 2303. Carlton (MN), County of, Minnesota
 2304. Carver (MN), County of, Minnesota
 2305. Coon Rapids (MN), City of, Minnesota
 2306. Dakota (MN), County of, Minnesota
 2307. Douglas (MN), County of, Minnesota
 2308. Duluth (MN), City of, Minnesota
 2309. Freeborn (MN), County of, Minnesota
 2310. Hennepin (MN), County of, Minnesota
 2311. Itasca (MN), County of, Minnesota
 2312. McLeod (MN), County of, Minnesota
 2313. Meeker (MN), County of, Minnesota
 2314. Minneapolis (MN), City of, Minnesota

2315. Minnesota Prairie Health Alliance (MN), Minnesota
2316. Morrison (MN), County of, Minnesota
2317. Mower (MN), County of, Minnesota
2318. North St. Paul (MN), City of, Minnesota
2319. Olmsted (MN), County of, Minnesota
2320. Pine (MN), County of, Minnesota
2321. Proctor (MN), City of, Minnesota
2322. Ramsey (MN), County of, Minnesota
2323. Rochester (MN), City of, Minnesota
2324. Roseau (MN), County of, Minnesota
2325. Saint Paul (MN), City of, Minnesota
2326. Sibley (MN), County of, Minnesota
2327. St. Louis (MN), County of, Minnesota
2328. Steele (MN), County of, Minnesota
2329. Waseca (MN), County of, Minnesota
2330. Washington (MN), County of, Minnesota
2331. Winona (MN), County of, Minnesota
2332. Wright (MN), County of, Minnesota
2333. Yellow Medicine (MN), County of, Minnesota
2334. Adams (MS), County of, Mississippi
2335. Amite (MS), County of, Mississippi
2336. Amory (MS), City of, Mississippi
2337. Arcola (MS), Town of, Mississippi
2338. Attala (MS), County of, Mississippi
2339. Benton (MS), County of, Mississippi
2340. Bolivar (MS), County of, Mississippi
2341. Brookhaven (MS), City of, Mississippi
2342. Caledonia (MS), Town of, Mississippi
2343. Carroll (MS), County of, Mississippi
2344. Centreville (MS), Town of, Mississippi
2345. Charleston (MS), City of, Mississippi
2346. Chickasaw (MS), County of, Mississippi
2347. Claiborne (MS), County of, Mississippi
2348. Clarke (MS), County of, Mississippi
2349. Clarksdale (MS), City of, Mississippi
2350. Cleveland (MS), City of, Mississippi
2351. Columbia (MS), City of, Mississippi
2352. Columbus (MS), City of, Mississippi
2353. Copiah (MS), County of, Mississippi
2354. Covington (MS), County of, Mississippi
2355. DeSoto (MS), County of, Mississippi
2356. Diamondhead (MS), City of, Mississippi
2357. Forrest (MS), County of, Mississippi
2358. Franklin (MS), County of, Mississippi
2359. Gautier (MS), City of, Mississippi
2360. George (MS), County of, Mississippi
2361. Greene (MS), County of, Mississippi
2362. Greenwood (MS), City of, Mississippi
2363. Grenada (MS), City of, Mississippi
2364. Grenada (MS), County of, Mississippi
2365. Gulfport (MS), City of, Mississippi
2366. Hancock (MS), County of, Mississippi
2367. Harrison (MS), County of, Mississippi
2368. Hattiesburg (MS), City of, Mississippi
2369. Hinds (MS), County of, Mississippi
2370. Holly Springs (MS), City of, Mississippi
2371. Holmes (MS), County of, Mississippi
2372. Humphreys (MS), County of, Mississippi
2373. Indianola (MS), City of, Mississippi
2374. Issaquena (MS), County of, Mississippi
2375. Itawamba (MS), County of, Mississippi
2376. Iuka (MS), City of, Mississippi
2377. Jackson (MS), City of, Mississippi
2378. Jackson (MS), County of, Mississippi
2379. Jefferson (MS), County of, Mississippi
2380. Jefferson Davis (MS), County of, Mississippi
2381. Jones (MS), County of, Mississippi
2382. Jonestown (MS), Town of, Mississippi
2383. Kemper (MS), County of, Mississippi
2384. Kosciusko (MS), City of, Mississippi
2385. Lafayette (MS), County of, Mississippi
2386. Lauderdale (MS), County of, Mississippi
2387. Laurel (MS), City of, Mississippi
2388. Lawrence (MS), County of, Mississippi
2389. Leakesville (MS), Town of, Mississippi
2390. Lee (MS), County of, Mississippi
2391. Leflore (MS), County of, Mississippi
2392. Lincoln (MS), County of, Mississippi
2393. Long Beach (MS), City of, Mississippi
2394. Lumberton (MS), City of, Mississippi
2395. Madison (MS), County of, Mississippi
2396. Marion (MS), County of, Mississippi
2397. Marshall (MS), County of, Mississippi
2398. McLain (MS), Town of, Mississippi
2399. Memorial Hospital at Gulfport (MS), Mississippi
2400. Meridian (MS), City of, Mississippi
2401. Monroe (MS), County of, Mississippi
2402. Morton (MS), City of, Mississippi
2403. Moss Point (MS), City of, Mississippi
2404. Mound Bayou (MS), City of, Mississippi
2405. Neshoba (MS), County of, Mississippi
2406. Nettleton (MS), City of, Mississippi
2407. New Albany (MS), City of, Mississippi
2408. Ocean Springs (MS), City of, Mississippi
2409. Panola (MS), County of, Mississippi
2410. Pascagoula (MS), City of, Mississippi
2411. Pearl River (MS), County of, Mississippi

2412. Pearl River County Hospital (MS), Mississippi
2413. Perry (MS), County of, Mississippi
2414. Philadelphia (MS), City of, Mississippi
2415. Prentiss (MS), County of, Mississippi
2416. Quitman (MS), City of, Mississippi
2417. Scott (MS), County of, Mississippi
2418. Shannon (MS), Town of, Mississippi
2419. Sharkey-Issaquena Community Hospital (MS), Mississippi
2420. Shubuta (MS), Town of, Mississippi
2421. South Central Regional Medical Center (MS), Mississippi
2422. Southwest Mississippi Regional Medical Center (MS), Mississippi
2423. Starkville (MS), City of, Mississippi
2424. Stone (MS), County of, Mississippi
2425. Summit (MS), Town of, Mississippi
2426. Sunflower (MS), County of, Mississippi
2427. Tallahatchie (MS), County of, Mississippi
2428. Tate (MS), County of, Mississippi
2429. Tippah (MS), County of, Mississippi
2430. Tishomingo (MS), County of, Mississippi
2431. Tunica (MS), County of, Mississippi
2432. Tupelo (MS), City of, Mississippi
2433. Union (MS), County of, Mississippi
2434. Verona (MS), City of, Mississippi
2435. Vicksburg (MS), City of, Mississippi
2436. Walthall (MS), County of, Mississippi
2437. Washington (MS), County of, Mississippi
2438. Wayne (MS), County of, Mississippi
2439. Waynesboro (MS), City of, Mississippi
2440. Webb (MS), Town of, Mississippi
2441. Wiggins (MS), City of, Mississippi
2442. Yalobusha (MS), County of, Mississippi
2443. Adair (MO), County of, Missouri
2444. Andrew (MO), County of, Missouri
2445. Atchison (MO), County of, Missouri
2446. Audrain (MO), County of, Missouri
2447. Barry (MO), County of, Missouri
2448. Barton (MO), County of, Missouri
2449. Boone (MO), County of, Missouri
2450. Buchanan (MO), County of, Missouri
2451. Butler (MO), County of, Missouri
2452. Callaway (MO), County of, Missouri
2453. Camden (MO), County of, Missouri
2454. Cape Girardeau (MO), County of, Missouri
2455. Cass (MO), County of, Missouri
2456. Chariton (MO), County of, Missouri
2457. Christian (MO), County of, Missouri
2458. Citizens Memorial Hospital District d/b/a Citizens Memorial Hospital (MO), Missouri
2459. Clinton (MO), County of, Missouri
2460. Cole (MO), County of, Missouri
2461. Crawford (MO), County of, Missouri
2462. Dade (MO), County of, Missouri
2463. DeKalb (MO), County of, Missouri
2464. Dent (MO), County of, Missouri
2465. Douglas (MO), County of, Missouri
2466. Dunklin (MO), County of, Missouri
2467. Franklin (MO), County of, Missouri
2468. Gasconade (MO), County of, Missouri
2469. Greene (MO), County of, Missouri
2470. Grundy (MO), County of, Missouri
2471. Harrisonville (MO), City of, Missouri
2472. Henry (MO), County of, Missouri
2473. Hickory (MO), County of, Missouri
2474. Howell (MO), County of, Missouri
2475. Independence (MO), City of, Missouri
2476. Iron (MO), County of, Missouri
2477. Jackson (MO), County of, Missouri
2478. Jasper (MO), County of, Missouri
2479. Jefferson (MO), County of, Missouri
2480. Johnson (MO), County of, Missouri
2481. Joplin (MO), City of, Missouri
2482. Kansas City (MO), City of, Missouri
2483. Kinloch Fire Protection District of St. Louis County (MO), Missouri
2484. Knox (MO), County of, Missouri
2485. Lafayette (MO), County of, Missouri
2486. Lawrence (MO), County of, Missouri
2487. Lewis (MO), County of, Missouri
2488. Lincoln (MO), County of, Missouri
2489. Livingston (MO), County of, Missouri
2490. Madison (MO), County of, Missouri
2491. Maries (MO), County of, Missouri
2492. McDonald (MO), County of, Missouri
2493. Miller (MO), County of, Missouri
2494. Moniteau (MO), County of, Missouri
2495. Montgomery (MO), County of, Missouri
2496. Morgan (MO), County of, Missouri
2497. New Madrid (MO), County of, Missouri
2498. Nodaway (MO), County of, Missouri
2499. Northeast Ambulance and Fire Protection District of St. Louis County (MO), Missouri
2500. Osage (MO), County of, Missouri
2501. Ozark (MO), County of, Missouri
2502. Pemiscot (MO), County of, Missouri
2503. Perry (MO), County of, Missouri
2504. Pettis (MO), County of, Missouri
2505. Phelps (MO), County of, Missouri

2506. Pike (MO), County of, Missouri
 2507. Polk (MO), County of, Missouri
 2508. Pulaski (MO), County of, Missouri
 2509. Ralls (MO), County of, Missouri
 2510. Randolph (MO), County of, Missouri
 2511. Ray (MO), County of, Missouri
 2512. Reynolds (MO), County of, Missouri
 2513. Ripley (MO), County of, Missouri
 2514. St. Joseph (MO), City of, Missouri
 2515. Schuyler (MO), County of, Missouri
 2516. Scott (MO), County of, Missouri
 2517. Sedalia (MO), City of, Missouri
 2518. Shannon (MO), County of, Missouri
 2519. Shelby (MO), County of, Missouri
 2520. Springfield (MO), City of, Missouri
 2521. St. Charles (MO), County of, Missouri
 2522. St. Clair (MO), County of, Missouri
 2523. St. Francois (MO), County of, Missouri
 2524. St. Louis (MO), City of, Missouri
 2525. St. Louis (MO), County of, Missouri
 2526. Ste. Genevieve (MO), County of, Missouri
 2527. Stone (MO), County of, Missouri
 2528. Taney (MO), County of, Missouri
 2529. Texas (MO), County of, Missouri
 2530. Vernon (MO), County of, Missouri
 2531. Warren (MO), County of, Missouri
 2532. Washington (MO), County of, Missouri
 2533. Webster (MO), County of, Missouri
 2534. Worth (MO), County of, Missouri
 2535. Wright (MO), County of, Missouri
 2536. Anaconda-Deer Lodge County (MT), Consolidated Government of, Montana
 2537. Cascade (MT), County of, Montana
 2538. Gallatin (MT), County of, Montana
 2539. Great Falls (MT), City of, Montana
 2540. Lake (MT), County of, Montana
 2541. Missoula (MT), City of, Montana
 2542. Missoula (MT), County of, Montana
 2543. Douglas (NE), County of, Nebraska
 2544. Keith (NE), County of, Nebraska
 2545. Knox (NE), County of, Nebraska
 2546. Lincoln (NE), County of, Nebraska
 2547. Sarpy (NE), County of, Nebraska
 2548. South Sioux City (NE), City of, Nebraska
 2549. Boulder City (NV), City of, Nevada
 2550. Carson City (NV), City of, Nevada
 2551. Central Lyon County Fire Protection District (NV), Nevada
 2552. Churchill (NV), County of, Nevada
 2553. Clark (NV), County of, Nevada
 2554. Douglas (NV), County of, Nevada
 2555. Ely (NV), City of, Nevada
 2556. Fernley (NV), City of, Nevada
 2557. Henderson (NV), City of, Nevada
 2558. Humboldt (NV), County of, Nevada
 2559. Las Vegas (NV), City of, Nevada
 2560. Lincoln (NV), County of, Nevada
 2561. Lyon (NV), County of, Nevada
 2562. Mesquite (NV), City of, Nevada
 2563. North Las Vegas (NV), City of, Nevada
 2564. North Lyon County Fire Protection District (NV), Nevada
 2565. Nye (NV), County of, Nevada
 2566. Reno (NV), City of, Nevada
 2567. Sparks (NV), City of, Nevada
 2568. Washoe (NV), County of, Nevada
 2569. West Wendover (NV), City of, Nevada
 2570. White Pine (NV), County of, Nevada
 2571. Belknap (NH), County of, New Hampshire
 2572. Belmont (NH), Town of, New Hampshire
 2573. Berlin (NH), City of, New Hampshire
 2574. Board of Education of Goshen School District (NH), New Hampshire
 2575. Board of Education of Kearsarge RSU-School Administrative Unit 65 (NH), New Hampshire
 2576. Board of Education of Lebanon School District (NH), New Hampshire
 2577. Board of Education of Pittsfield School District (NH), New Hampshire
 2578. Board of Education of Tamworth School District (NH), New Hampshire
 2579. Carroll (NH), County of, New Hampshire
 2580. Cheshire (NH), County of, New Hampshire
 2581. Claremont (NH), City of, New Hampshire
 2582. Concord (NH), City of, New Hampshire
 2583. Coos (NH), County of, New Hampshire
 2584. Derry (NH), Town of, New Hampshire
 2585. Dover (NH), City of, New Hampshire
 2586. Franklin (NH), City of, New Hampshire
 2587. Grafton (NH), County of, New Hampshire
 2588. Hillsborough (NH), County of, New Hampshire
 2589. Keene (NH), City of, New Hampshire
 2590. Laconia (NH), City of, New Hampshire
 2591. Londonderry (NH), Town of, New Hampshire
 2592. Manchester (NH), City of, New Hampshire

2593. Merrimack (NH), County of, New Hampshire
 2594. Nashua (NH), City of, New Hampshire
 2595. Rochester (NH), City of, New Hampshire
 2596. Rockingham (NH), County of, New Hampshire
 2597. Strafford (NH), County of, New Hampshire
 2598. Sullivan (NH), County of, New Hampshire
 2599. Atlantic (NJ), County of, New Jersey
 2600. Barnegat (NJ), Township of, New Jersey
 2601. Bayonne (NJ), City of, New Jersey
 2602. Bergen (NJ), County of, New Jersey
 2603. Bloomfield (NJ), Township of, New Jersey
 2604. Brick (NJ), Township of, New Jersey
 2605. Burlington (NJ), County of, New Jersey
 2606. Camden (NJ), County of, New Jersey
 2607. Cape May (NJ), County of, New Jersey
 2608. Clifton (NJ), City of, New Jersey
 2609. Clinton (NJ), Town of, New Jersey
 2610. Cumberland (NJ), County of, New Jersey
 2611. Elizabeth (NJ), City of, New Jersey
 2612. Essex (NJ), County of, New Jersey
 2613. Hudson (NJ), County of, New Jersey
 2614. Irvington (NJ), Township of, New Jersey
 2615. Jersey City (NJ), City of, New Jersey
 2616. Monmouth (NJ), County of, New Jersey
 2617. Newark (NJ), City of, New Jersey
 2618. Ocean (NJ), County of, New Jersey
 2619. Paramus (NJ), Borough of, New Jersey
 2620. Passaic (NJ), County of, New Jersey
 2621. Paterson (NJ), City of, New Jersey
 2622. Ridgefield (NJ), Borough of, New Jersey
 2623. Saddle Brook (NJ), Township of, New Jersey
 2624. Sussex (NJ), County of, New Jersey
 2625. Trenton (NJ), City of, New Jersey
 2626. Union (NJ), County of, New Jersey
 2627. Alamogordo (NM), City of, New Mexico
 2628. Albuquerque (NM), City of, New Mexico
 2629. Bernalillo (NM), County of, New Mexico
 2630. Catron (NM), County of, New Mexico
 2631. Cibola (NM), County of, New Mexico
 2632. Colfax (NM), County of, New Mexico
 2633. Curry (NM), County of, New Mexico
 2634. Dona Ana (NM), County of, New Mexico
 2635. Eddy (NM), County of, New Mexico
 2636. Española (NM), City of, New Mexico
 2637. Grant (NM), County of, New Mexico
 2638. Hidalgo (NM), County of, New Mexico
 2639. Hobbs (NM), City of, New Mexico
 2640. Las Cruces (NM), City of, New Mexico
 2641. Lea (NM), County of, New Mexico
 2642. Lincoln (NM), County of, New Mexico
 2643. Luna (NM), County of, New Mexico
 2644. McKinley (NM), County of, New Mexico
 2645. Mora (NM), County of, New Mexico
 2646. Otero (NM), County of, New Mexico
 2647. Rio Arriba (NM), County of, New Mexico
 2648. Roosevelt (NM), County of, New Mexico
 2649. San Juan (NM), County of, New Mexico
 2650. San Miguel (NM), County of, New Mexico
 2651. Sandoval (NM), County of, New Mexico
 2652. Santa Fe (NM), City of, New Mexico
 2653. Santa Fe (NM), County of, New Mexico
 2654. Sierra (NM), County of, New Mexico
 2655. Socorro (NM), County of, New Mexico
 2656. Taos (NM), County of, New Mexico
 2657. Torrance (NM), County of, New Mexico*
 2658. Union (NM), County of, New Mexico
 2659. Valencia (NM), County of, New Mexico
 2660. Albany (NY), City of, New York
 2661. Albany (NY), County of, New York
 2662. Allegany (NY), County of, New York
 2663. Amherst (NY), Town of, New York
 2664. Amityville (NY), Village of, New York
 2665. Amsterdam (NY), City of, New York
 2666. Auburn (NY), City of, New York
 2667. Babylon (NY), Village of, New York
 2668. Babylon (NY), Town of, New York
 2669. Bellmore Fire District (NY), New York
 2670. Bellport (NY), Village of, New York
 2671. Board of Education of Rochester City School District (NY), New York
 2672. Brookhaven (NY), Town of, New York
 2673. Broome (NY), County of, New York
 2674. Buffalo (NY), City of, New York
 2675. Cattaraugus (NY), County of, New York
 2676. Cayuga (NY), County of, New York
 2677. Centereach Fire District (NY), New York
 2678. Centerport Fire District (NY), New York
 2679. Chautauqua (NY), County of, New York
 2680. Cheektowaga (NY), Town of, New York
 2681. Chemung (NY), County of, New York
 2682. Chenango (NY), County of, New York
 2683. Clarkstown (NY), Town of, New York
 2684. Clinton (NY), County of, New York
 2685. Columbia (NY), County of, New York
 2686. Cortland (NY), County of, New York

2687. Dutchess (NY), County of, New York
 2688. East Hampton (NY), Village of, New York
 2689. East Rockaway (NY), Village of, New York
 2690. Erie (NY), County of, New York
 2691. Essex (NY), County of, New York
 2692. Farmingdale (NY), Village of, New York
 2693. Floral Park (NY), Village of, New York
 2694. Franklin (NY), County of, New York
 2695. Fulton (NY), County of, New York
 2696. Garden City (NY), Village of, New York
 2697. Genesee (NY), County of, New York
 2698. Geneva (NY), City of, New York
 2699. Great Neck (NY), Village of, New York
 2700. Greene (NY), County of, New York
 2701. Greenport (NY), Village of, New York
 2702. Hamilton (NY), County of, New York
 2703. Hauppauge Fire District (NY), New York
 2704. Haverstraw (NY), Town of, New York
 2705. Hempstead (NY), Village of, New York
 2706. Hempstead (NY), Town of, New York
 2707. Herkimer (NY), Village of, New York
 2708. Herkimer (NY), County of, New York
 2709. Hicksville Water District (NY), New York
 2710. Huntington (NY), Town of, New York
 2711. Island Park (NY), Village of, New York
 2712. Islandia (NY), Village of, New York
 2713. Islip (NY), Town of, New York
 2714. Islip Terrace Fire District (NY), New York
 2715. Ithaca (NY), City of, New York
 2716. Jefferson (NY), County of, New York
 2717. Kingston (NY), City of, New York
 2718. Lackawanna (NY), City of, New York
 2719. Lake Grove (NY), Village of, New York
 2720. Lancaster (NY), Town of, New York
 2721. Lawrence (NY), Village of, New York
 2722. Levittown Fire District (NY), New York
 2723. Lewis (NY), County of, New York
 2724. Lindenhurst (NY), Village of, New York
 2725. Livingston (NY), County of, New York
 2726. Lloyd Harbor (NY), Village of, New York
 2727. Long Beach (NY), City of, New York
 2728. Lynbrook (NY), Village of, New York
 2729. Madison (NY), County of, New York
 2730. Massapequa Park (NY), Village of, New York
 2731. Melville Fire District (NY), New York
 2732. Merrick Library (NY), New York
 2733. Mill Neck (NY), Village of, New York
 2734. Miller Place Fire District (NY), New York
 2735. Millerton (NY), Village of, New York
 2736. Monroe (NY), County of, New York
 2737. Montgomery (NY), County of, New York
 2738. Mount Sinai Fire District (NY), New York
 2739. Mount Vernon (NY), City of, New York
 2740. Nassau (NY), County of, New York
 2741. Nassau University Medical Center (NY), New York
 2742. Nesconset Fire District (NY), New York
 2743. New Hyde Park (NY), Village of, New York
 2744. New York (NY), City of, New York
 2745. Niagara (NY), County of, New York
 2746. Nissequogue (NY), Village of, New York
 2747. North Hempstead (NY), Town of, New York
 2748. North Merrick Fire District (NY), New York
 2749. North Patchogue Fire District (NY), New York
 2750. Northport (NY), Village of, New York
 2751. Ogdensburg (NY), City of, New York
 2752. Old Westbury (NY), Village of, New York
 2753. Oneida (NY), County of, New York
 2754. Onondaga (NY), County of, New York
 2755. Ontario (NY), County of, New York
 2756. Orange (NY), County of, New York
 2757. Orangetown (NY), Town of, New York
 2758. Orleans (NY), County of, New York
 2759. Oswego (NY), County of, New York
 2760. Otsego (NY), County of, New York
 2761. Oyster Bay (NY), Town of, New York
 2762. Patchogue (NY), Village of, New York
 2763. Plainview - Old Bethpage Public Library (NY), New York
 2764. Plattsburgh (NY), City of, New York
 2765. Poquott (NY), Village of, New York
 2766. Port Washington North (NY), Village of, New York
 2767. Port Washington Water District (NY), New York
 2768. Poughkeepsie (NY), City of, New York
 2769. Poughkeepsie (NY), Town of, New York
 2770. Putnam (NY), County of, New York
 2771. Ramapo (NY), Town of, New York
 2772. Rensselaer (NY), County of, New York
 2773. Ridge Fire District (NY), New York
 2774. Riverhead (NY), Town of, New York

2775. Rochester (NY), City of, New York
 2776. Rockland (NY), County of, New York
 2777. Rockville Centre Public Library (NY), New York
 2778. Rome (NY), City of, New York
 2779. Roslyn Water District (NY), New York
 2780. Saltaire (NY), Village of, New York
 2781. Saratoga (NY), County of, New York
 2782. Saratoga Springs (NY), City of, New York
 2783. Schenectady (NY), City of, New York
 2784. Schenectady (NY), County of, New York
 2785. Schoharie (NY), County of, New York
 2786. Schuylar (NY), County of, New York
 2787. Seneca (NY), County of, New York
 2788. Smithtown (NY), Town of, New York
 2789. Smithtown Fire District (NY), New York
 2790. South Farmingdale Fire District (NY), New York
 2791. Southampton (NY), Town of, New York
 2792. Southold (NY), Town of, New York
 2793. St. James Fire District (NY), New York
 2794. St. Lawrence (NY), County of, New York
 2795. Steuben (NY), County of, New York
 2796. Stewart Manor (NY), Village of, New York
 2797. Stony Brook Fire District (NY), New York
 2798. Stony Point (NY), Town of, New York
 2799. Suffern (NY), Village of, New York
 2800. Suffolk (NY), County of, New York
 2801. Sullivan (NY), County of, New York
 2802. Syracuse (NY), City of, New York
 2803. Tioga (NY), County of, New York
 2804. Tompkins (NY), County of, New York
 2805. Tonawanda (NY), Town of, New York
 2806. Troy (NY), City of, New York
 2807. Ulster (NY), County of, New York
 2808. Uniondale Fire District (NY), New York
 2809. Utica (NY), City of, New York
 2810. Valley Stream (NY), Village of, New York
 2811. Village of the Branch (NY), Village of, New York
 2812. Wappinger (NY), Town of, New York
 2813. Wappingers Falls (NY), Village of, New York
 2814. Warren (NY), County of, New York
 2815. Washington (NY), County of, New York
 2816. West Hampton Dunes (NY), Village of, New York
 2817. West Haverstraw (NY), Village of, New York
 2818. West Hempstead Public Library (NY), New York
 2819. Westbury (NY), Village of, New York
 2820. Westchester (NY), County of, New York
 2821. Wyoming (NY), County of, New York
 2822. Yates (NY), County of, New York
 2823. Yonkers (NY), City of, New York
 2824. Alamance (NC), County of, North Carolina
 2825. Alexander (NC), County of, North Carolina
 2826. Alleghany (NC), County of, North Carolina
 2827. Anson (NC), County of, North Carolina
 2828. Ashe (NC), County of, North Carolina
 2829. Beaufort (NC), County of, North Carolina
 2830. Bertie (NC), County of, North Carolina
 2831. Bladen (NC), County of, North Carolina
 2832. Brunswick (NC), County of, North Carolina
 2833. Buncombe (NC), County of, North Carolina
 2834. Burke (NC), County of, North Carolina
 2835. Cabarrus (NC), County of, North Carolina
 2836. Caldwell (NC), County of, North Carolina
 2837. Camden (NC), County of, North Carolina
 2838. Canton (NC), Town of, North Carolina
 2839. Carteret (NC), County of, North Carolina
 2840. Caswell (NC), County of, North Carolina
 2841. Catawba (NC), County of, North Carolina
 2842. Chatham (NC), County of, North Carolina
 2843. Cherokee (NC), County of, North Carolina
 2844. Chowan (NC), County of, North Carolina
 2845. Cleveland (NC), County of, North Carolina
 2846. Columbus (NC), County of, North Carolina
 2847. Craven (NC), County of, North Carolina
 2848. Cumberland (NC), County of, North Carolina
 2849. Currituck (NC), County of, North Carolina
 2850. Dare (NC), County of, North Carolina
 2851. Davidson (NC), County of, North Carolina
 2852. Davie (NC), County of, North Carolina
 2853. Duplin (NC), County of, North Carolina
 2854. Durham (NC), County of, North Carolina

2855. Fayetteville (NC), City of, North Carolina
 2856. Forsyth (NC), County of, North Carolina
 2857. Franklin (NC), County of, North Carolina
 2858. Gaston (NC), County of, North Carolina
 2859. Granville (NC), County of, North Carolina
 2860. Greene (NC), County of, North Carolina
 2861. Greensboro (NC), City of, North Carolina
 2862. Guilford (NC), County of, North Carolina
 2863. Halifax (NC), County of, North Carolina
 2864. Haywood (NC), County of, North Carolina
 2865. Henderson (NC), City of, North Carolina
 2866. Hickory (NC), City of, North Carolina
 2867. Iredell (NC), County of, North Carolina
 2868. Jacksonville (NC), City of, North Carolina
 2869. Jones (NC), County of, North Carolina
 2870. Lee (NC), County of, North Carolina
 2871. Lenoir (NC), County of, North Carolina
 2872. Lincoln (NC), County of, North Carolina
 2873. Madison (NC), County of, North Carolina
 2874. Martin (NC), County of, North Carolina
 2875. McDowell (NC), County of, North Carolina
 2876. Mecklenburg (NC), County of, North Carolina
 2877. Mitchell (NC), County of, North Carolina
 2878. Moore (NC), County of, North Carolina
 2879. New Hanover (NC), County of, North Carolina
 2880. Onslow (NC), County of, North Carolina
 2881. Orange (NC), County of, North Carolina
 2882. Pamlico (NC), County of, North Carolina
 2883. Pasquotank (NC), County of, North Carolina
 2884. Person (NC), County of, North Carolina
 2885. Pitt (NC), County of, North Carolina
 2886. Polk (NC), County of, North Carolina
 2887. Randolph (NC), County of, North Carolina
 2888. Richmond (NC), County of, North Carolina
 2889. Robeson (NC), County of, North Carolina
 2890. Rockingham (NC), County of, North Carolina
 2891. Rowan (NC), County of, North Carolina
 2892. Rutherford (NC), County of, North Carolina
 2893. Sampson (NC), County of, North Carolina
 2894. Scotland (NC), County of, North Carolina
 2895. Stokes (NC), County of, North Carolina
 2896. Surry (NC), County of, North Carolina
 2897. Tyrrell (NC), County of, North Carolina
 2898. Vance (NC), County of, North Carolina
 2899. Warren (NC), County of, North Carolina
 2900. Washington (NC), County of, North Carolina
 2901. Watauga (NC), County of, North Carolina
 2902. Wayne (NC), County of, North Carolina
 2903. Wilkes (NC), County of, North Carolina
 2904. Wilmington (NC), City of, North Carolina
 2905. Winston-Salem (NC), City of, North Carolina
 2906. Yadkin (NC), County of, North Carolina
 2907. Yancey (NC), County of, North Carolina
 2908. Barnes (ND), County of, North Dakota
 2909. Benson (ND), County of, North Dakota
 2910. Bismarck (ND), City of, North Dakota
 2911. Burleigh (ND), County of, North Dakota
 2912. Cass (ND), County of, North Dakota
 2913. Devils Lake (ND), City of, North Dakota
 2914. Dickey (ND), County of, North Dakota
 2915. Dunn (ND), County of, North Dakota
 2916. Eddy (ND), County of, North Dakota
 2917. Fargo (ND), City of, North Dakota
 2918. Foster (ND), County of, North Dakota
 2919. Grand Forks (ND), City of, North Dakota
 2920. Grand Forks (ND), County of, North Dakota
 2921. Lamoure (ND), County of, North Dakota
 2922. Lisbon (ND), City of, North Dakota
 2923. McKenzie (ND), County of, North Dakota
 2924. McLean (ND), County of, North Dakota
 2925. Mercer (ND), County of, North Dakota
 2926. Mountrail (ND), County of, North Dakota
 2927. Pembina (ND), County of, North Dakota
 2928. Pierce (ND), County of, North Dakota
 2929. Ramsey (ND), County of, North Dakota
 2930. Ransom (ND), County of, North Dakota
 2931. Richland (ND), County of, North Dakota
 2932. Rolette (ND), County of, North Dakota
 2933. Sargent (ND), County of, North Dakota
 2934. Stark (ND), County of, North Dakota
 2935. Towner (ND), County of, North Dakota
 2936. Walsh (ND), County of, North Dakota
 2937. Ward (ND), County of, North Dakota
 2938. Wells (ND), County of, North Dakota
 2939. Williams (ND), County of, North Dakota
 2940. Adams (OH), County of, Ohio
 2941. Akron (OH), City of, Ohio
 2942. Allen (OH), County of, Ohio
 2943. Ashland (OH), City of, Ohio
 2944. Ashland (OH), County of, Ohio

2945. Ashtabula (OH), County of, Ohio
2946. Athens (OH), County of, Ohio
2947. Auglaize (OH), County of, Ohio
2948. Aurora (OH), City of, Ohio
2949. Barberton (OH), City of, Ohio
2950. Belmont (OH), County of, Ohio
2951. Boston (OH), Township of, Ohio
2952. Boston Heights (OH), Village of, Ohio
2953. Broadview Heights (OH), City of, Ohio
2954. Brooklyn Heights (OH), Village of, Ohio
2955. Brown (OH), County of, Ohio
2956. Brunswick (OH), City of, Ohio
2957. Butler (OH), County of, Ohio
2958. Carroll (OH), County of, Ohio
2959. Champaign (OH), County of, Ohio
2960. Cincinnati (OH), City of, Ohio
2961. Clermont (OH), County of, Ohio
2962. Cleveland (OH), City of, Ohio
2963. Clinton (OH), Village of, Ohio
2964. Clinton (OH), County of, Ohio
2965. Columbiana (OH), County of, Ohio
2966. Columbus (OH), City of, Ohio
2967. Copley (OH), Township of, Ohio
2968. Coshocton (OH), County of, Ohio
2969. Coventry (OH), Township of, Ohio
2970. Crawford (OH), County of, Ohio
2971. Cuyahoga Falls (OH), City of, Ohio
2972. Darke (OH), County of, Ohio
2973. Dayton (OH), City of, Ohio
2974. Delaware (OH), County of, Ohio
2975. East Cleveland (OH), City of, Ohio
2976. Elyria (OH), City of, Ohio
2977. Erie (OH), County of, Ohio
2978. Euclid (OH), City of, Ohio
2979. Fairfield (OH), City of, Ohio
2980. Fairfield (OH), County of, Ohio
2981. Fairlawn (OH), City of, Ohio
2982. Fayette (OH), County of, Ohio
2983. Findlay (OH), City of, Ohio
2984. Fostoria (OH), City of, Ohio
2985. Four County Board of Alcohol, Drug Addiction and Mental Health Services (OH), Ohio
2986. Franklin (OH), County of, Ohio
2987. Fulton (OH), County of, Ohio
2988. Gallia (OH), County of, Ohio
2989. Garfield Heights (OH), City of, Ohio
2990. Geauga (OH), County of, Ohio
2991. Green (OH), City of, Ohio
2992. Guernsey (OH), County of, Ohio
2993. Hamilton (OH), City of, Ohio
2994. Hamilton (OH), County of, Ohio
2995. Hancock (OH), County of, Ohio
2996. Harrison (OH), County of, Ohio
2997. Hocking (OH), County of, Ohio
2998. Huron (OH), City of, Ohio
2999. Huron (OH), County of, Ohio
3000. Ironton (OH), City of, Ohio
3001. Jackson (OH), County of, Ohio
3002. Jefferson (OH), County of, Ohio
3003. Kent (OH), City of, Ohio
3004. Knox (OH), County of, Ohio
3005. Lake (OH), County of, Ohio
3006. Lakemore (OH), Village of, Ohio
3007. Lakewood (OH), City of, Ohio
3008. Lawrence (OH), County of, Ohio
3009. Lebanon (OH), City of, Ohio
3010. Lexington (OH), Village of, Ohio*
3011. Licking (OH), County of, Ohio
3012. Lima (OH), City of, Ohio
3013. Logan (OH), County of, Ohio
3014. Lorain (OH), City of, Ohio
3015. Lorain (OH), County of, Ohio
3016. Lucas (OH), County of, Ohio
3017. Lucas County Children Services Board of Trustees (OH), Ohio
3018. Lyndhurst (OH), City of, Ohio
3019. Macedonia (OH), City of, Ohio
3020. Mansfield (OH), City of, Ohio
3021. Marietta (OH), City of, Ohio
3022. Marion (OH), County of, Ohio
3023. Mayfield Heights (OH), City of, Ohio
3024. Medina (OH), County of, Ohio
3025. Meigs (OH), County of, Ohio
3026. Mental Health & Recovery Services Board of Allen, Auglaize, and Hardin Counties (OH), Ohio
3027. Mental Health & Recovery Services Board of Lucas County (OH), Ohio
3028. Mercer (OH), County of, Ohio
3029. Miami (OH), County of, Ohio
3030. Middletown (OH), City of, Ohio
3031. Mogadore (OH), Village of, Ohio
3032. Monroe (OH), County of, Ohio
3033. Montgomery (OH), County of, Ohio
3034. Morrow (OH), County of, Ohio
3035. Munroe Falls (OH), City of, Ohio
3036. Muskingum (OH), County of, Ohio
3037. New Franklin (OH), City of, Ohio
3038. Newburgh Heights (OH), Village of, Ohio
3039. Noble (OH), County of, Ohio
3040. North Olmsted (OH), City of, Ohio

3041. North Ridgeville (OH), City of, Ohio
 3042. North Royalton (OH), City of, Ohio
 3043. Norton (OH), City of, Ohio
 3044. Norwalk (OH), City of, Ohio
 3045. Olmsted Falls (OH), City of, Ohio
 3046. Ottawa (OH), County of, Ohio
 3047. Painesville (OH), Township of, Ohio
 3048. Parma (OH), City of, Ohio
 3049. Parma Heights (OH), City of, Ohio
 3050. Peninsula (OH), Village of, Ohio
 3051. Perry (OH), County of, Ohio
 3052. Pike (OH), County of, Ohio
 3053. Portage (OH), County of, Ohio
 3054. Portsmouth (OH), City of, Ohio
 3055. Ravenna (OH), City of, Ohio
 3056. Richfield (OH), Village of, Ohio
 3057. Richland County Children's Services (OH), Ohio
 3058. Ross (OH), County of, Ohio
 3059. Sandusky (OH), City of, Ohio
 3060. Sandusky (OH), County of, Ohio
 3061. Scioto (OH), County of, Ohio
 3062. Seneca (OH), County of, Ohio
 3063. Seven Hills (OH), City of, Ohio
 3064. Shelby (OH), County of, Ohio
 3065. Silver Lake (OH), Village of, Ohio
 3066. Springfield (OH), Township of, Ohio
 3067. St. Marys (OH), City of, Ohio
 3068. Stark (OH), County of, Ohio
 3069. Stow (OH), City of, Ohio
 3070. Strongsville (OH), City of, Ohio
 3071. Tallmadge (OH), City of, Ohio
 3072. Toledo (OH), City of, Ohio
 3073. Trumbull (OH), County of, Ohio
 3074. Tuscarawas (OH), County of, Ohio
 3075. Valley Fire District (OH), Ohio
 3076. Van Wert (OH), City of, Ohio
 3077. Van Wert (OH), County of, Ohio
 3078. Vinton (OH), County of, Ohio
 3079. Warren (OH), City of, Ohio
 3080. Warrensville Heights (OH), City of, Ohio
 3081. Washington (OH), County of, Ohio
 3082. Wayne (OH), County of, Ohio
 3083. Wickliffe (OH), City of, Ohio
 3084. Williams (OH), County of, Ohio
 3085. Wyandot (OH), County of, Ohio
 3086. Youngstown (OH), City of, Ohio
 3087. Ada (OK), City of, Oklahoma
 3088. Altus (OK), City of, Oklahoma
 3089. Anadarko (OK), City of, Oklahoma
 3090. Atoka (OK), County of, Oklahoma
 3091. Beckham (OK), County of, Oklahoma
 3092. Bethany (OK), City of, Oklahoma
 3093. Broken Arrow (OK), City of, Oklahoma
 3094. Burns Flat (OK), Town of, Oklahoma
 3095. Caddo (OK), County of, Oklahoma
 3096. Choctaw (OK), County of, Oklahoma
 3097. Cimarron (OK), County of, Oklahoma
 3098. Cleveland (OK), County of, Oklahoma
 3099. Coal (OK), County of, Oklahoma
 3100. Collinsville (OK), City of, Oklahoma*
 3101. Comanche (OK), County of, Oklahoma
 3102. Craig (OK), County of, Oklahoma
 3103. Creek (OK), County of, Oklahoma
 3104. Custer (OK), County of, Oklahoma
 3105. Delaware (OK), County of, Oklahoma
 3106. Dewey (OK), County of, Oklahoma
 3107. Edmond (OK), City of, Oklahoma
 3108. El Reno (OK), City of, Oklahoma
 3109. Elk City (OK), City of, Oklahoma
 3110. Enid (OK), City of, Oklahoma
 3111. Fort Cobb (OK), Town of, Oklahoma
 3112. Garvin (OK), County of, Oklahoma
 3113. Grady (OK), County of, Oklahoma
 3114. Greer (OK), County of, Oklahoma
 3115. Guthrie (OK), City of, Oklahoma
 3116. Harmon (OK), County of, Oklahoma
 3117. Harper (OK), County of, Oklahoma
 3118. Haskell (OK), County of, Oklahoma
 3119. Hughes (OK), County of, Oklahoma
 3120. Jackson (OK), County of, Oklahoma
 3121. Jefferson (OK), County of, Oklahoma
 3122. Jenks (OK), City of, Oklahoma
 3123. Johnston (OK), County of, Oklahoma
 3124. Kay (OK), County of, Oklahoma
 3125. Kiowa (OK), County of, Oklahoma
 3126. Latimer (OK), County of, Oklahoma
 3127. Lawton (OK), City of, Oklahoma
 3128. Le Flore (OK), County of, Oklahoma
 3129. Lincoln (OK), County of, Oklahoma
 3130. Logan (OK), County of, Oklahoma
 3131. Love (OK), County of, Oklahoma
 3132. Major (OK), County of, Oklahoma
 3133. Mayes (OK), County of, Oklahoma
 3134. McClain (OK), County of, Oklahoma
 3135. McCurtain (OK), County of, Oklahoma
 3136. Midwest City (OK), City of, Oklahoma
 3137. Muskogee (OK), City of, Oklahoma
 3138. Muskogee (OK), County of, Oklahoma
 3139. Mustang (OK), City of, Oklahoma
 3140. Noble (OK), County of, Oklahoma
 3141. Nowata (OK), County of, Oklahoma

3142. Okfuskee (OK), County of, Oklahoma
 3143. Oklahoma (OK), County of, Oklahoma
 3144. Oklahoma City (OK), City of, Oklahoma
 3145. Okmulgee (OK), County of, Oklahoma
 3146. Osage (OK), County of, Oklahoma
 3147. Ottawa (OK), County of, Oklahoma
 3148. Owasso (OK), City of, Oklahoma
 3149. Pawnee (OK), County of, Oklahoma
 3150. Payne (OK), County of, Oklahoma
 3151. Pittsburg (OK), County of, Oklahoma
 3152. Ponca City (OK), City of, Oklahoma
 3153. Pottawatomie (OK), County of, Oklahoma
 3154. Roger Mills (OK), County of, Oklahoma
 3155. Rogers (OK), County of, Oklahoma
 3156. Seminole (OK), City of, Oklahoma
 3157. Seminole (OK), County of, Oklahoma
 3158. Shawnee (OK), City of, Oklahoma
 3159. Stephens (OK), County of, Oklahoma
 3160. Stillwater (OK), City of, Oklahoma
 3161. Texas (OK), County of, Oklahoma
 3162. Tillman (OK), County of, Oklahoma
 3163. Tulsa (OK), City of, Oklahoma
 3164. Tulsa (OK), County of, Oklahoma
 3165. Washington (OK), County of, Oklahoma
 3166. Woods (OK), County of, Oklahoma
 3167. Woodward (OK), County of, Oklahoma
 3168. Yukon (OK), City of, Oklahoma
 3169. Clackamas (OR), County of, Oregon
 3170. Clatsop (OR), County of, Oregon
 3171. Columbia (OR), County of, Oregon
 3172. Coos (OR), County of, Oregon
 3173. Curry (OR), County of, Oregon
 3174. Jackson (OR), County of, Oregon
 3175. Josephine (OR), County of, Oregon
 3176. Lane (OR), County of, Oregon
 3177. Multnomah (OR), County of, Oregon
 3178. Portland (OR), City of, Oregon
 3179. Washington (OR), County of, Oregon
 3180. Yamhill (OR), County of, Oregon
 3181. Adams (PA), County of, Pennsylvania
 3182. Aliquippa (PA), City of, Pennsylvania
 3183. Allegheny (PA), County of, Pennsylvania
 3184. Allegheny (PA), County of (DA),
 Pennsylvania
 3185. Armstrong (PA), County of, Pennsylvania
 3186. Beaver (PA), County of, Pennsylvania
 3187. Bedford (PA), County of, Pennsylvania
 3188. Bensalem (PA), Township of,
 Pennsylvania
 3189. Berks (PA), County of (DA),
 Pennsylvania
 3190. Bradford (PA), County of, Pennsylvania
 3191. Bristol (PA), Township of, Pennsylvania
 3192. Bucks (PA), County of, Pennsylvania
 3193. Bucks (PA), County of (DA),
 Pennsylvania
 3194. Cambria (PA), County of, Pennsylvania
 3195. Carbon (PA), County of, Pennsylvania
 3196. Chester (PA), County of, Pennsylvania
 3197. Chester (PA), County of (DA),
 Pennsylvania
 3198. Clarion (PA), County of, Pennsylvania
 3199. Clearfield (PA), County of, Pennsylvania
 3200. Clearfield (PA), County of (DA),
 Pennsylvania
 3201. Clinton (PA), County of, Pennsylvania
 3202. Coatesville (PA), City of, Pennsylvania
 3203. Columbia (PA), County of, Pennsylvania
 3204. Cumberland (PA), County of,
 Pennsylvania
 3205. Dauphin (PA), County of, Pennsylvania
 3206. Dauphin (PA), County of (DA),
 Pennsylvania
 3207. Delaware (PA), County of, Pennsylvania
 3208. Delaware (PA), County of (DA),
 Pennsylvania
 3209. Edwardsville (PA), Borough of,
 Pennsylvania
 3210. Erie (PA), County of, Pennsylvania
 3211. Erie (PA), County of (DA), Pennsylvania
 3212. Exeter (PA), Borough of, Pennsylvania
 3213. Fairview (PA), Township of,
 Pennsylvania
 3214. Fayette (PA), County of, Pennsylvania
 3215. Forty Fort (PA), Borough of,
 Pennsylvania
 3216. Franklin (PA), County of, Pennsylvania
 3217. Greene (PA), County of, Pennsylvania
 3218. Hanover (PA), Township of, Pennsylvania
 3219. Hazleton (PA), City of, Pennsylvania
 3220. Huntingdon (PA), County of,
 Pennsylvania
 3221. Indiana (PA), County of, Pennsylvania
 3222. Kingston (PA), Borough of, Pennsylvania
 3223. Lackawanna (PA), County of,
 Pennsylvania
 3224. Lawrence (PA), County of, Pennsylvania
 3225. Lehigh (PA), County of, Pennsylvania
 3226. Lehigh (PA), County of (DA),
 Pennsylvania
 3227. Lock Haven (PA), City of, Pennsylvania

3228. Lower Makefield (PA), Township of, Pennsylvania
3229. Lower Southampton (PA), Township of, Pennsylvania
3230. Luzerne (PA), County of, Pennsylvania
3231. Lycoming (PA), County of, Pennsylvania
3232. Mahoning (PA), Township of (Lawrence County), Pennsylvania
3233. Mercer (PA), County of, Pennsylvania
3234. Middletown (PA), Township of, Pennsylvania
3235. Monroe (PA), County of, Pennsylvania
3236. Morrisville (PA), Borough of, Pennsylvania
3237. Nanticoke (PA), City of, Pennsylvania
3238. New Castle (PA), City of, Pennsylvania
3239. Newtown (PA), Township of, Pennsylvania
3240. Norristown (PA), Borough of, Pennsylvania
3241. Northampton (PA), County of, Pennsylvania
3242. Northampton (PA), County of (DA), Pennsylvania
3243. Northumberland (PA), County of, Pennsylvania
3244. Philadelphia (PA), City of, Pennsylvania
3245. Philadelphia (PA), City of (DA), Pennsylvania
3246. Pike (PA), County of, Pennsylvania
3247. Pittsburgh (PA), City of, Pennsylvania
3248. Plains (PA), Township of, Pennsylvania
3249. Schuylkill (PA), County of, Pennsylvania
3250. Southeastern Pennsylvania Transportation Authority (PA), Pennsylvania
3251. Sugar Notch (PA), Borough of, Pennsylvania
3252. Tioga (PA), County of, Pennsylvania
3253. Union (PA), Township of, Pennsylvania
3254. Wampum (PA), Borough of, Pennsylvania
3255. Warminster (PA), Township of, Pennsylvania
3256. Warrington (PA), Township of, Pennsylvania
3257. Washington (PA), County of, Pennsylvania
3258. West Norriton (PA), Township of, Pennsylvania
3259. West Pittston (PA), Borough of, Pennsylvania
3260. Westmoreland (PA), County of, Pennsylvania
3261. Westmoreland (PA), County of (DA), Pennsylvania
3262. Wilkes-Barre (PA), Township of, Pennsylvania
3263. Wilkes-Barre (PA), City of, Pennsylvania
3264. Wright (PA), Township of, Pennsylvania
3265. Wyoming (PA), Borough of, Pennsylvania
3266. Wyoming (PA), County of, Pennsylvania
3267. York (PA), County of, Pennsylvania
3268. Adjuntas (PR), Municipality of, Puerto Rico
3269. Arroyo (PR), Municipality of, Puerto Rico
3270. Barceloneta (PR), Municipality of, Puerto Rico
3271. Bayamon (PR), Municipality of, Puerto Rico
3272. Caguas (PR), Municipality of, Puerto Rico
3273. Canóvanas (PR), Municipality of, Puerto Rico
3274. Catano (PR), Municipality of, Puerto Rico
3275. Cayey (PR), Municipality of, Puerto Rico
3276. Ceiba (PR), Municipality of, Puerto Rico
3277. Cidra (PR), Municipality of, Puerto Rico
3278. Coamo (PR), Municipality of, Puerto Rico
3279. Guayama (PR), Municipality of, Puerto Rico
3280. Guayanilla (PR), Municipality of, Puerto Rico
3281. Isla De Vieques (PR), Municipality of, Puerto Rico
3282. Juncos (PR), Municipality of, Puerto Rico
3283. Loiza (PR), Municipality of, Puerto Rico
3284. Rio Grande (PR), Municipality of, Puerto Rico
3285. Sabana Grande (PR), Municipality of, Puerto Rico
3286. San Juan (PR), Municipality of, Puerto Rico
3287. Vega Alta (PR), Municipality of, Puerto Rico
3288. Villalba (PR), Municipality of, Puerto Rico
3289. Yabucoa (PR), Municipality of, Puerto Rico
3290. Barrington (RI), Town of, Rhode Island
3291. Bristol (RI), Town of, Rhode Island
3292. Burrillville (RI), Town of, Rhode Island
3293. Central Falls (RI), City of, Rhode Island
3294. Charlestown (RI), Town of, Rhode Island

3295. Coventry (RI), Town of, Rhode Island
 3296. Cranston (RI), City of, Rhode Island
 3297. Cumberland (RI), Town of, Rhode Island
 3298. East Greenwich (RI), Town of, Rhode Island
 3299. East Providence (RI), City of, Rhode Island
 3300. Foster (RI), Town of, Rhode Island
 3301. Glocester (RI), Town of, Rhode Island
 3302. Hopkinton (RI), Town of, Rhode Island
 3303. Jamestown (RI), Town of, Rhode Island
 3304. Johnston (RI), Town of, Rhode Island
 3305. Middletown (RI), Town of, Rhode Island
 3306. Narragansett (RI), Town of, Rhode Island
 3307. Newport (RI), City of, Rhode Island
 3308. North Kingstown (RI), Town of, Rhode Island
 3309. North Providence (RI), Town of, Rhode Island
 3310. Pawtucket (RI), City of, Rhode Island
 3311. Portsmouth (RI), Town of, Rhode Island
 3312. Providence (RI), City of, Rhode Island
 3313. Richmond (RI), Town of, Rhode Island
 3314. Scituate (RI), Town of, Rhode Island
 3315. Smithfield (RI), Town of, Rhode Island
 3316. South Kingstown (RI), Town of, Rhode Island
 3317. Warren (RI), Town of, Rhode Island
 3318. Warwick (RI), City of, Rhode Island
 3319. West Greenwich (RI), Town of, Rhode Island
 3320. West Warwick (RI), Town of, Rhode Island
 3321. Westerly (RI), Town of, Rhode Island
 3322. Woonsocket (RI), City of, Rhode Island
 3323. Abbeville (SC), County of, South Carolina
 3324. Aiken (SC), County of, South Carolina
 3325. Allendale (SC), County of, South Carolina
 3326. Anderson (SC), County of, South Carolina
 3327. Bamberg (SC), County of, South Carolina
 3328. Barnwell (SC), County of, South Carolina
 3329. Beaufort (SC), County of, South Carolina
 3330. Berkeley (SC), County of, South Carolina
 3331. Calhoun (SC), County of, South Carolina
 3332. Charleston (SC), City of, South Carolina
 3333. Charleston (SC), County of, South Carolina
 3334. Cherokee (SC), County of, South Carolina
 3335. Chester (SC), City of, South Carolina
 3336. Chester (SC), County of, South Carolina
 3337. Chesterfield (SC), County of, South Carolina
 3338. Clarendon (SC), County of, South Carolina
 3339. Colleton (SC), County of, South Carolina
 3340. Columbia (SC), City of, South Carolina
 3341. Dillon (SC), County of, South Carolina
 3342. Dorchester (SC), County of, South Carolina
 3343. Edgefield (SC), County of, South Carolina
 3344. Fairfield (SC), County of, South Carolina
 3345. Florence (SC), County of, South Carolina
 3346. Georgetown (SC), County of, South Carolina
 3347. Georgetown (SC), City of, South Carolina
 3348. Greenville (SC), County of, South Carolina
 3349. Greenwood (SC), County of, South Carolina
 3350. Hampton (SC), County of, South Carolina
 3351. Horry (SC), County of, South Carolina
 3352. Jasper (SC), County of, South Carolina
 3353. Kershaw (SC), County of, South Carolina
 3354. Kershaw County Hospital Board (SC), South Carolina
 3355. Lancaster (SC), County of, South Carolina
 3356. Laurens (SC), County of, South Carolina
 3357. Lee (SC), County of, South Carolina
 3358. Lexington (SC), County of, South Carolina
 3359. Marion (SC), County of, South Carolina
 3360. Marlboro (SC), County of, South Carolina
 3361. McCormick (SC), County of, South Carolina
 3362. Mount Pleasant (SC), Town of, South Carolina
 3363. Myrtle Beach (SC), City of, South Carolina
 3364. Newberry (SC), County of, South Carolina
 3365. North Charleston (SC), City of, South Carolina
 3366. Oconee (SC), County of, South Carolina
 3367. Orangeburg (SC), City of, South Carolina
 3368. Orangeburg (SC), County of, South Carolina
 3369. Pickens (SC), County of, South Carolina
 3370. Richland (SC), County of, South Carolina
 3371. Saluda (SC), County of, South Carolina
 3372. Spartanburg (SC), County of, South Carolina

3373. Summerville (SC), Town of, South Carolina
3374. Sumter (SC), County of, South Carolina
3375. Union (SC), County of, South Carolina
3376. Williamsburg (SC), County of, South Carolina
3377. York (SC), County of, South Carolina
3378. Pennington (SD), County of, South Dakota
3379. Arlington (TN), Town of, Tennessee
3380. Blount (TN), County of, Tennessee
3381. Campbell (TN), County of, Tennessee
3382. Cannon (TN), County of, Tennessee
3383. Claiborne (TN), County of, Tennessee
3384. Clarksville (TN), City of, Tennessee
3385. Crockett (TN), County of, Tennessee
3386. Dandridge (TN), Town of, Tennessee
3387. Decatur (TN), County of, Tennessee
3388. Decatur (TN), Town of, Tennessee
3389. Fentress (TN), County of, Tennessee
3390. Gatlinburg (TN), City of, Tennessee
3391. Germantown (TN), City of, Tennessee
3392. Greene (TN), County of, Tennessee
3393. Hamilton (TN), County of, Tennessee
3394. Hancock (TN), County of, Tennessee
3395. Hawkins (TN), County of, Tennessee
3396. Haywood (TN), County of, Tennessee
3397. Henderson (TN), County of, Tennessee
3398. Jefferson (TN), County of, Tennessee
3399. Johnson (TN), County of, Tennessee
3400. Lauderdale (TN), County of, Tennessee
3401. Lexington (TN), City of, Tennessee
3402. Madison (TN), County of, Tennessee
3403. Maryville (TN), City of, Tennessee
3404. Memphis (TN), City of, Tennessee
3405. Millington (TN), City of, Tennessee
3406. Montgomery (TN), County of, Tennessee
3407. Morgan (TN), County of, Tennessee
3408. Nashville-Davidson County (TN), Metropolitan Government of, Tennessee
3409. Obion (TN), County of, Tennessee
3410. Overton (TN), County of, Tennessee
3411. Pickett (TN), County of, Tennessee
3412. Pigeon Forge (TN), City of, Tennessee
3413. Ripley (TN), City of, Tennessee
3414. Rutherford (TN), County of, Tennessee
3415. Scott (TN), County of, Tennessee
3416. Shelby (TN), County of, Tennessee
3417. Smith (TN), County of, Tennessee
3418. Sumner (TN), County of, Tennessee
3419. Washington (TN), County of, Tennessee
3420. Williamson (TN), County of, Tennessee
3421. Angelina (TX), County of, Texas
3422. Bailey (TX), County of, Texas
3423. Bastrop (TX), County of, Texas
3424. Bee (TX), County of, Texas
3425. Bexar (TX), County of, Texas
3426. Bexar County Hospital District (TX), Texas
3427. Blanco (TX), County of, Texas
3428. Bowie (TX), County of, Texas
3429. Brazos (TX), County of, Texas
3430. Brooks (TX), County of, Texas
3431. Burleson (TX), County of, Texas
3432. Burleson County Hospital District (TX), County of, Texas
3433. Burnet (TX), County of, Texas
3434. Caldwell (TX), County of, Texas
3435. Calhoun (TX), County of, Texas
3436. Cameron (TX), County of, Texas
3437. Camp (TX), County of, Texas
3438. Cass (TX), County of, Texas
3439. Castro (TX), County of, Texas
3440. Cherokee (TX), County of, Texas
3441. Childress (TX), County of, Texas
3442. Clay (TX), County of, Texas
3443. Colorado (TX), County of, Texas
3444. Cooke (TX), County of, Texas
3445. Coryell (TX), County of, Texas
3446. Dallas (TX), County of, Texas
3447. Dallas County Hospital District (TX), Texas
3448. Delta (TX), County of, Texas
3449. Dimmit (TX), County of, Texas
3450. Duval (TX), County of, Texas
3451. Eagle Pass (TX), City of, Texas
3452. Ector (TX), County of, Texas
3453. El Paso (TX), County of, Texas
3454. Ellis (TX), County of, Texas
3455. Falls (TX), County of, Texas
3456. Fannin (TX), County of, Texas
3457. Fort Bend (TX), County of, Texas
3458. Franklin (TX), County of, Texas
3459. Freestone (TX), County of, Texas
3460. Galveston (TX), County of, Texas
3461. Grayson (TX), County of, Texas
3462. Guadalupe (TX), County of, Texas
3463. Guadalupe Valley Hospital (TX), Texas
3464. Hardin (TX), County of, Texas
3465. Harris (TX), County of, Texas
3466. Harris County Hospital District (TX), Texas

3467. Harrison (TX), County of, Texas
 3468. Haskell (TX), County of, Texas
 3469. Hays (TX), County of, Texas
 3470. Henderson (TX), County of, Texas
 3471. Hidalgo (TX), County of, Texas
 3472. Hopkins (TX), County of, Texas
 3473. Houston (TX), City of, Texas
 3474. Houston (TX), County of, Texas
 3475. Irving Independent School District (TX), Texas
 3476. Jasper (TX), County of, Texas
 3477. Jefferson (TX), County of, Texas
 3478. Jim Hogg (TX), County of, Texas
 3479. Jim Wells (TX), County of, Texas
 3480. Johnson (TX), County of, Texas
 3481. Jones (TX), County of, Texas
 3482. Kaufman (TX), County of, Texas
 3483. Kendall (TX), County of, Texas
 3484. Kerr (TX), County of, Texas
 3485. Kinney (TX), County of, Texas
 3486. Kleberg (TX), County of, Texas
 3487. Lamar (TX), County of, Texas
 3488. Laredo (TX), City of, Texas
 3489. La Salle (TX), County of, Texas
 3490. Leon (TX), County of, Texas
 3491. Leon Valley (TX), City of, Texas
 3492. Liberty (TX), County of, Texas
 3493. Limestone (TX), County of, Texas
 3494. Lubbock (TX), County of, Texas
 3495. Madison (TX), County of, Texas
 3496. Marion (TX), County of, Texas
 3497. Maverick (TX), County of, Texas
 3498. McLennan (TX), County of, Texas
 3499. McMullen (TX), County of, Texas
 3500. Milam (TX), County of, Texas
 3501. Mitchell (TX), County of, Texas
 3502. Montgomery (TX), County of, Texas
 3503. Morris (TX), County of, Texas
 3504. Nacogdoches (TX), County of, Texas
 3505. Newton (TX), County of, Texas
 3506. Nolan (TX), County of, Texas
 3507. Nueces (TX), County of, Texas
 3508. Nueces County Hospital District (TX), Texas
 3509. Ochiltree County Hospital District (TX), Texas
 3510. Orange (TX), County of, Texas
 3511. Palo Pinto County Hospital District (TX), Texas
 3512. Panola (TX), County of, Texas
 3513. Parker (TX), County of, Texas
 3514. Polk (TX), County of, Texas
 3515. Potter (TX), County of, Texas
 3516. Red River (TX), County of, Texas
 3517. Roberts (TX), County of, Texas
 3518. Robertson (TX), County of, Texas
 3519. Rockwall (TX), County of, Texas
 3520. Rusk (TX), County of, Texas
 3521. San Antonio (TX), City of, Texas
 3522. San Patricio (TX), County of, Texas
 3523. San Saba (TX), County of, Texas
 3524. Shackelford (TX), County of, Texas
 3525. Shelby (TX), County of, Texas
 3526. Smith (TX), County of, Texas
 3527. Socorro Independent School District (TX), Texas
 3528. Stephens (TX), County of, Texas
 3529. Tarrant (TX), County of, Texas
 3530. Tarrant County Hospital District (TX), Texas
 3531. Terrell (TX), County of, Texas
 3532. Texarkana Independent School District (TX), Texas
 3533. Throckmorton (TX), County of, Texas
 3534. Titus (TX), County of, Texas
 3535. Travis (TX), County of, Texas
 3536. Trinity (TX), County of, Texas
 3537. Upshur (TX), County of, Texas
 3538. Uvalde (TX), County of, Texas
 3539. Van Zandt (TX), County of, Texas
 3540. Walker (TX), County of, Texas
 3541. Waller (TX), County of, Texas
 3542. Webb (TX), County of, Texas
 3543. West Wharton County Hospital District (TX), Texas
 3544. Wichita (TX), County of, Texas
 3545. Williamson (TX), County of, Texas
 3546. Wilson (TX), County of, Texas
 3547. Wilson County Memorial Hospital District (TX), Texas
 3548. Wood (TX), County of, Texas
 3549. Zavala (TX), County of, Texas
 3550. Beaver (UT), County of, Utah
 3551. Cache (UT), County of, Utah
 3552. Carbon (UT), County of, Utah
 3553. Daggett (UT), County of, Utah
 3554. Davis (UT), County of, Utah
 3555. Duchesne (UT), County of, Utah
 3556. Emery (UT), County of, Utah
 3557. Garfield (UT), County of, Utah
 3558. Grand (UT), County of, Utah
 3559. Iron (UT), County of, Utah

3560. Juab (UT), County of, Utah
 3561. Kane (UT), County of, Utah
 3562. Millard (UT), County of, Utah
 3563. Piute (UT), County of, Utah
 3564. Rich (UT), County of, Utah
 3565. Salt Lake (UT), County of, Utah
 3566. San Juan (UT), County of, Utah
 3567. Sanpete (UT), County of, Utah
 3568. Sevier (UT), County of, Utah
 3569. Summit (UT), County of, Utah
 3570. Tooele (UT), County of, Utah
 3571. Tri-County Health Department (UT), Utah
 3572. Uintah (UT), County of, Utah
 3573. Utah (UT), County of, Utah
 3574. Wasatch (UT), County of, Utah
 3575. Washington (UT), County of, Utah
 3576. Wayne (UT), County of, Utah
 3577. Weber (UT), County of, Utah
 3578. Bennington (VT), Town of, Vermont
 3579. Brattleboro (VT), Town of, Vermont
 3580. Sharon (VT), Town of, Vermont
 3581. St. Albans (VT), City of, Vermont
 3582. Accomack (VA), County of, Virginia
 3583. Alexandria (VA), City of, Virginia
 3584. Alleghany (VA), County of, Virginia
 3585. Amherst (VA), County of, Virginia
 3586. Arlington (VA), County of, Virginia
 3587. Bland (VA), County of, Virginia
 3588. Botetourt (VA), County of, Virginia
 3589. Bristol (VA), City of, Virginia
 3590. Buchanan (VA), County of, Virginia
 3591. Buena Vista (VA), City of, Virginia
 3592. Carroll (VA), County of, Virginia
 3593. Charlotte (VA), County of, Virginia
 3594. Chesapeake (VA), City of, Virginia
 3595. Chesterfield (VA), County of, Virginia
 3596. Covington (VA), City of, Virginia
 3597. Culpeper (VA), County of, Virginia
 3598. Cumberland (VA), County of, Virginia
 3599. Danville (VA), City of, Virginia
 3600. Dickenson (VA), County of, Virginia
 3601. Dinwiddie (VA), County of, Virginia
 3602. Emporia (VA), City of, Virginia
 3603. Fairfax (VA), City of, Virginia
 3604. Fairfax (VA), County of, Virginia
 3605. Fauquier (VA), County of, Virginia
 3606. Floyd (VA), County of, Virginia
 3607. Franklin (VA), County of, Virginia
 3608. Frederick (VA), County of, Virginia
 3609. Fredericksburg (VA), City of, Virginia
 3610. Galax (VA), City of, Virginia
 3611. Giles (VA), County of, Virginia
 3612. Goochland (VA), County of, Virginia
 3613. Grayson (VA), County of, Virginia
 3614. Greensville (VA), County of, Virginia
 3615. Halifax (VA), County of, Virginia
 3616. Henrico (VA), County of, Virginia
 3617. Henry (VA), County of, Virginia
 3618. Hopewell (VA), City of, Virginia
 3619. Isle of Wight (VA), County of, Virginia
 3620. King and Queen (VA), County of, Virginia
 3621. Lee (VA), County of, Virginia
 3622. Lexington (VA), City of, Virginia
 3623. Loudoun (VA), County of, Virginia
 3624. Louisa (VA), County of, Virginia
 3625. Madison (VA), County of, Virginia
 3626. Martinsville (VA), City of, Virginia
 3627. Mecklenburg (VA), County of, Virginia
 3628. Montgomery (VA), County of, Virginia
 3629. Norfolk (VA), City of, Virginia
 3630. Northampton (VA), County of, Virginia
 3631. Northumberland (VA), County of, Virginia
 3632. Norton (VA), City of, Virginia
 3633. Page (VA), County of, Virginia
 3634. Patrick (VA), County of, Virginia
 3635. Pittsylvania (VA), County of, Virginia
 3636. Portsmouth (VA), City of, Virginia
 3637. Prince George (VA), County of, Virginia
 3638. Prince William (VA), County of, Virginia
 3639. Pulaski (VA), County of, Virginia
 3640. Radford (VA), City of, Virginia
 3641. Richlands (VA), Town of, Virginia
 3642. Richmond (VA), City of, Virginia
 3643. Richmond (VA), County of, Virginia
 3644. Roanoke (VA), City of, Virginia
 3645. Roanoke (VA), County of, Virginia
 3646. Rockbridge (VA), County of, Virginia
 3647. Russell (VA), County of, Virginia
 3648. Salem (VA), City of, Virginia
 3649. Scott (VA), County of, Virginia
 3650. Shenandoah (VA), County of, Virginia
 3651. Smyth (VA), County of, Virginia
 3652. Stafford (VA), County of, Virginia
 3653. Tazewell (VA), County of, Virginia
 3654. Virginia Beach (VA), City of (Sheriff), Virginia
 3655. Virginia Beach (VA), City of, Virginia
 3656. Warren (VA), County of, Virginia
 3657. Washington (VA), County of, Virginia
 3658. Waynesboro (VA), City of, Virginia

3659. Westmoreland (VA), County of, Virginia
 3660. Winchester (VA), City of, Virginia
 3661. Wise (VA), County of, Virginia
 3662. Wythe (VA), County of, Virginia
 3663. Anacortes (WA), City of, Washington
 3664. Bainbridge Island (WA), City of, Washington
 3665. Burlington (WA), City of, Washington
 3666. Chelan (WA), County of, Washington
 3667. Clallam (WA), County of, Washington
 3668. Clark (WA), County of, Washington
 3669. Everett (WA), City of, Washington
 3670. Franklin (WA), County of, Washington
 3671. Island (WA), County of, Washington
 3672. Jefferson (WA), County of, Washington
 3673. Kent (WA), City of, Washington
 3674. King (WA), County of, Washington
 3675. Kirkland (WA), City of, Washington
 3676. Kitsap (WA), County of, Washington
 3677. Kittitas (WA), County of, Washington
 3678. La Conner School District (WA), Washington
 3679. Lakewood (WA), City of, Washington
 3680. Lewis (WA), County of, Washington
 3681. Lincoln (WA), County of, Washington
 3682. Mount Vernon (WA), City of, Washington
 3683. Mount Vernon School District (WA), Washington
 3684. Olympia (WA), City of, Washington
 3685. Pierce (WA), County of, Washington
 3686. San Juan (WA), County of, Washington
 3687. Seattle (WA), City of, Washington
 3688. Sedro-Woolley (WA), City of, Washington
 3689. Sedro-Woolley School District (WA), Washington
 3690. Skagit (WA), County of, Washington
 3691. Snohomish (WA), County of, Washington
 3692. Spokane (WA), City of, Washington
 3693. Spokane (WA), County of, Washington
 3694. Tacoma (WA), City of, Washington
 3695. Thurston (WA), County of, Washington
 3696. Vancouver (WA), City of, Washington
 3697. Walla Walla (WA), County of, Washington
 3698. Whatcom (WA), County of, Washington
 3699. Whitman (WA), County of, Washington
 3700. Addison (Webster Springs) (WV), Town of, West Virginia
 3701. Barbour (WV), County of, West Virginia
 3702. Barboursville (WV), Village of, West Virginia
 3703. Beckley (WV), City of, West Virginia
 3704. Belington (WV), Town of, West Virginia
 3705. Belle (WV), Town of, West Virginia
 3706. Berkeley (WV), County of, West Virginia
 3707. Bluefield (WV), City of, West Virginia
 3708. Board of Education of Mason County Public Schools (WV), West Virginia
 3709. Boone (WV), County of, West Virginia
 3710. Braxton (WV), County of, West Virginia
 3711. Brooke (WV), County of, West Virginia
 3712. Buckhannon (WV), City of, West Virginia
 3713. Cabell (WV), County of, West Virginia
 3714. Calhoun (WV), County of, West Virginia
 3715. Ceredo (WV), City of, West Virginia
 3716. Charles Town (WV), City of, West Virginia
 3717. Chesapeake (WV), Town of, West Virginia
 3718. Clarksburg (WV), City of, West Virginia
 3719. Clay (WV), County of, West Virginia
 3720. Clendenin (WV), Town of, West Virginia
 3721. Delbarton (WV), Town of, West Virginia
 3722. Doddridge (WV), County of, West Virginia
 3723. Dunbar (WV), City of, West Virginia
 3724. Eleanor (WV), Town of, West Virginia
 3725. Elizabeth (WV), Town of, West Virginia
 3726. Fairmont (WV), City of, West Virginia
 3727. Fayette (WV), County of, West Virginia
 3728. Fort Gay (WV), Town of, West Virginia
 3729. Gauley Bridge (WV), Town of, West Virginia
 3730. Gilmer (WV), County of, West Virginia
 3731. Glenville (WV), Town of, West Virginia
 3732. Grafton (WV), City of, West Virginia
 3733. Grant (WV), County of, West Virginia
 3734. Granville (WV), Town of, West Virginia
 3735. Greenbrier (WV), County of, West Virginia
 3736. Hamlin (WV), Town of, West Virginia
 3737. Hancock (WV), County of, West Virginia
 3738. Hardy (WV), County of, West Virginia
 3739. Harrison (WV), County of, West Virginia
 3740. Harrisville (WV), Town of, West Virginia
 3741. Huntington (WV), City of, West Virginia
 3742. Hurricane (WV), City of, West Virginia
 3743. Jackson (WV), County of, West Virginia
 3744. Jefferson (WV), County of, West Virginia
 3745. Junior (WV), Town of, West Virginia

3746. Kanawha (WV), County of, West Virginia
3747. Kenova (WV), City of, West Virginia
3748. Lewis (WV), County of, West Virginia
3749. Logan (WV), City of, West Virginia
3750. Logan (WV), County of, West Virginia
3751. Madison (WV), City of, West Virginia
3752. Man (WV), Town of, West Virginia
3753. Marion (WV), County of, West Virginia
3754. Marshall (WV), County of, West Virginia
3755. Mason (WV), County of, West Virginia
3756. Matewan (WV), Town of, West Virginia
3757. McDowell (WV), County of, West Virginia
3758. Milton (WV), Town of, West Virginia
3759. Mineral (WV), County of, West Virginia
3760. Mingo (WV), County of, West Virginia
3761. Monongalia (WV), County of, West Virginia
3762. Monroe (WV), County of, West Virginia
3763. Montgomery (WV), City of, West Virginia
3764. Morgan (WV), County of, West Virginia
3765. Moundsville (WV), City of, West Virginia
3766. Mullens (WV), City of, West Virginia
3767. Nicholas (WV), County of, West Virginia
3768. Nitro (WV), City of, West Virginia
3769. Oceana (WV), Town of, West Virginia
3770. Ohio (WV), County of, West Virginia
3771. Parkersburg (WV), City of, West Virginia
3772. Pendleton (WV), County of, West Virginia
3773. Philippi (WV), City of, West Virginia
3774. Pleasants (WV), County of, West Virginia
3775. Pocahontas (WV), County of, West Virginia
3776. Point Pleasant (WV), City of, West Virginia
3777. Preston (WV), County of, West Virginia
3778. Princeton (WV), City of, West Virginia
3779. Putnam (WV), County of, West Virginia
3780. Quinwood (WV), Town of, West Virginia
3781. Rainelle (WV), Town of, West Virginia
3782. Randolph (WV), County of, West Virginia
3783. Ravenswood (WV), City of, West Virginia
3784. Richwood (WV), City of, West Virginia
3785. Ripley (WV), City of, West Virginia
3786. Ritchie (WV), County of, West Virginia
3787. Roane (WV), County of, West Virginia
3788. Romney (WV), City of, West Virginia
3789. Rupert (WV), Town of, West Virginia
3790. Saint Albans (WV), City of, West Virginia
3791. Smithers (WV), City of, West Virginia
3792. Sophia (WV), Town of, West Virginia
3793. South Charleston (WV), City of, West Virginia
3794. Spencer (WV), City of, West Virginia
3795. St. Marys (WV), City of, West Virginia
3796. Star City (WV), Town of, West Virginia
3797. Summersville (WV), City of, West Virginia
3798. Sutton (WV), Town of, West Virginia
3799. Taylor (WV), County of, West Virginia
3800. Tucker (WV), County of, West Virginia
3801. Tyler (WV), County of, West Virginia
3802. Upshur (WV), County of, West Virginia
3803. Vienna (WV), City of, West Virginia
3804. Wayne (WV), County of, West Virginia
3805. Webster (WV), County of, West Virginia
3806. Weirton (WV), City of, West Virginia
3807. West Hamlin (WV), Town of, West Virginia
3808. Wetzel (WV), County of, West Virginia
3809. White Sulphur Springs (WV), City of, West Virginia
3810. Whitesville (WV), Town of, West Virginia
3811. Williamstown (WV), City of, West Virginia
3812. Winfield (WV), Town of, West Virginia
3813. Wirt (WV), County of, West Virginia
3814. Wood (WV), County of, West Virginia
3815. Adams (WI), County of, Wisconsin
3816. Ashland (WI), County of, Wisconsin
3817. Barron (WI), County of, Wisconsin
3818. Bayfield (WI), County of, Wisconsin
3819. Brown (WI), County of, Wisconsin
3820. Buffalo (WI), County of, Wisconsin
3821. Burnett (WI), County of, Wisconsin
3822. Calumet (WI), County of, Wisconsin
3823. Chippewa (WI), County of, Wisconsin
3824. Clark (WI), County of, Wisconsin
3825. Columbia (WI), County of, Wisconsin
3826. Crawford (WI), County of, Wisconsin
3827. Cudahy (WI), City of, Wisconsin
3828. Dane (WI), County of, Wisconsin
3829. Dodge (WI), County of, Wisconsin
3830. Door (WI), County of, Wisconsin
3831. Douglas (WI), County of, Wisconsin
3832. Dunn (WI), County of, Wisconsin
3833. Eau Claire (WI), County of, Wisconsin

3834. Florence (WI), County of, Wisconsin
3835. Fond du Lac (WI), County of, Wisconsin
3836. Forest (WI), County of, Wisconsin
3837. Franklin (WI), City of, Wisconsin
3838. Grant (WI), County of, Wisconsin
3839. Green (WI), County of, Wisconsin
3840. Green Lake (WI), County of, Wisconsin
3841. Greenfield (WI), City of, Wisconsin
3842. Iowa (WI), County of, Wisconsin
3843. Iron (WI), County of, Wisconsin
3844. Jackson (WI), County of, Wisconsin
3845. Janesville (WI), City of, Wisconsin
3846. Jefferson (WI), County of, Wisconsin
3847. Juneau (WI), County of, Wisconsin
3848. Kenosha (WI), City of, Wisconsin
3849. Kenosha (WI), County of, Wisconsin
3850. Kewaunee (WI), County of, Wisconsin
3851. La Crosse (WI), County of, Wisconsin
3852. Lafayette (WI), County of, Wisconsin
3853. Langlade (WI), County of, Wisconsin
3854. Lincoln (WI), County of, Wisconsin
3855. Manitowoc (WI), County of, Wisconsin
3856. Marathon (WI), County of, Wisconsin
3857. Marinette (WI), City of, Wisconsin
3858. Marinette (WI), County of, Wisconsin
3859. Marquette (WI), County of, Wisconsin
3860. Menominee (WI), County of, Wisconsin
3861. Milwaukee (WI), City of, Wisconsin
3862. Milwaukee (WI), County of, Wisconsin
3863. Monroe (WI), County of, Wisconsin
3864. Mount Pleasant (WI), Village of, Wisconsin
3865. Oak Creek (WI), City of, Wisconsin
3866. Oconto (WI), County of, Wisconsin
3867. Oneida (WI), County of, Wisconsin
3868. Outagamie (WI), County of, Wisconsin
3869. Ozaukee (WI), County of, Wisconsin
3870. Pepin (WI), County of, Wisconsin
3871. Pierce (WI), County of, Wisconsin
3872. Pleasant Prairie (WI), Village of, Wisconsin
3873. Portage (WI), County of, Wisconsin
3874. Price (WI), County of, Wisconsin
3875. Racine (WI), County of, Wisconsin
3876. Richland (WI), County of, Wisconsin
3877. Rock (WI), County of, Wisconsin
3878. Rusk (WI), County of, Wisconsin
3879. Sauk (WI), County of, Wisconsin
3880. Sawyer (WI), County of, Wisconsin
3881. Shawano (WI), County of, Wisconsin
3882. Sheboygan (WI), County of, Wisconsin
3883. South Milwaukee (WI), City of, Wisconsin
3884. St. Croix (WI), County of, Wisconsin
3885. Sturtevant (WI), Village of, Wisconsin
3886. Superior (WI), City of, Wisconsin
3887. Taylor (WI), County of, Wisconsin
3888. Trempealeau (WI), County of, Wisconsin
3889. Union Grove (WI), Village of, Wisconsin
3890. Vernon (WI), County of, Wisconsin
3891. Vilas (WI), County of, Wisconsin
3892. Walworth (WI), County of, Wisconsin
3893. Washburn (WI), County of, Wisconsin
3894. Washington (WI), County of, Wisconsin
3895. Waukesha (WI), County of, Wisconsin
3896. Waupaca (WI), County of, Wisconsin
3897. Waushara (WI), County of, Wisconsin
3898. Wauwatosa (WI), City of, Wisconsin
3899. West Allis (WI), City of, Wisconsin
3900. Winnebago (WI), County of, Wisconsin
3901. Wood (WI), County of, Wisconsin
3902. Yorkville (WI), Village of, Wisconsin
3903. Carbon (WY), County of, Wyoming
3904. Casper (WY), City of, Wyoming
3905. Cheyenne (WY), City of, Wyoming
3906. Green River (WY), City of, Wyoming
3907. Riverton (WY), City of, Wyoming
3908. Rock Springs (WY), City of, Wyoming
3909. Sweetwater (WY), County of, Wyoming

EXHIBIT D

[Intentionally Omitted]

EXHIBIT E

List of Opioid Remediation Uses

Schedule A Core Strategies

States and Qualifying Block Grantees shall choose from among the abatement strategies listed in Schedule B. However, priority shall be given to the following core abatement strategies (“*Core Strategies*”).¹

A. NALOXONE OR OTHER FDA-APPROVED DRUG TO REVERSE OPIOID OVERDOSES

1. Expand training for first responders, schools, community support groups and families; and
2. Increase distribution to individuals who are uninsured or whose insurance does not cover the needed service.

B. MEDICATION-ASSISTED TREATMENT (“MAT”) DISTRIBUTION AND OTHER OPIOID-RELATED TREATMENT

1. Increase distribution of MAT to individuals who are uninsured or whose insurance does not cover the needed service;
2. Provide education to school-based and youth-focused programs that discourage or prevent misuse;
3. Provide MAT education and awareness training to healthcare providers, EMTs, law enforcement, and other first responders; and
4. Provide treatment and recovery support services such as residential and inpatient treatment, intensive outpatient treatment, outpatient therapy or counseling, and recovery housing that allow or integrate medication and with other support services.

¹ As used in this Schedule A, words like “expand,” “fund,” “provide” or the like shall not indicate a preference for new or existing programs.

C. PREGNANT & POSTPARTUM WOMEN

1. Expand Screening, Brief Intervention, and Referral to Treatment (“*SBIRT*”) services to non-Medicaid eligible or uninsured pregnant women;
2. Expand comprehensive evidence-based treatment and recovery services, including MAT, for women with co-occurring Opioid Use Disorder (“*OUD*”) and other Substance Use Disorder (“*SUD*”) / Mental Health disorders for uninsured individuals for up to 12 months postpartum; and
3. Provide comprehensive wrap-around services to individuals with OUD, including housing, transportation, job placement/training, and childcare.

D. EXPANDING TREATMENT FOR NEONATAL ABSTINENCE SYNDROME (“*NAS*”)

1. Expand comprehensive evidence-based and recovery support for NAS babies;
2. Expand services for better continuum of care with infant-need dyad; and
3. Expand long-term treatment and services for medical monitoring of NAS babies and their families.

E. EXPANSION OF WARM HAND-OFF PROGRAMS AND RECOVERY SERVICES

1. Expand services such as navigators and on-call teams to begin MAT in hospital emergency departments;
2. Expand warm hand-off services to transition to recovery services;
3. Broaden scope of recovery services to include co-occurring SUD or mental health conditions;
4. Provide comprehensive wrap-around services to individuals in recovery, including housing, transportation, job placement/training, and childcare; and
5. Hire additional social workers or other behavioral health workers to facilitate expansions above.

F. TREATMENT FOR INCARCERATED POPULATION

1. Provide evidence-based treatment and recovery support, including MAT for persons with OUD and co-occurring SUD/MH disorders within and transitioning out of the criminal justice system; and
2. Increase funding for jails to provide treatment to inmates with OUD.

G. PREVENTION PROGRAMS

1. Funding for media campaigns to prevent opioid use (similar to the FDA's "Real Cost" campaign to prevent youth from misusing tobacco);
2. Funding for evidence-based prevention programs in schools;
3. Funding for medical provider education and outreach regarding best prescribing practices for opioids consistent with the 2016 CDC guidelines, including providers at hospitals (academic detailing);
4. Funding for community drug disposal programs; and
5. Funding and training for first responders to participate in pre-arrest diversion programs, post-overdose response teams, or similar strategies that connect at-risk individuals to behavioral health services and supports.

H. EXPANDING SYRINGE SERVICE PROGRAMS

1. Provide comprehensive syringe services programs with more wrap-around services, including linkage to OUD treatment, access to sterile syringes and linkage to care and treatment of infectious diseases.

I. EVIDENCE-BASED DATA COLLECTION AND RESEARCH ANALYZING THE EFFECTIVENESS OF THE ABATEMENT STRATEGIES WITHIN THE STATE

Schedule B

Approved Uses

Support treatment of Opioid Use Disorder (OUD) and any co-occurring Substance Use Disorder or Mental Health (SUD/MH) conditions through evidence-based or evidence-informed programs or strategies that may include, but are not limited to, the following:

PART ONE: TREATMENT

A. TREAT OPIOID USE DISORDER (OUD)

Support treatment of Opioid Use Disorder (“*OUD*”) and any co-occurring Substance Use Disorder or Mental Health (“*SUD/MH*”) conditions through evidence-based or evidence-informed programs or strategies that may include, but are not limited to, those that:²

1. Expand availability of treatment for OUD and any co-occurring SUD/MH conditions, including all forms of Medication-Assisted Treatment (“*MAT*”) approved by the U.S. Food and Drug Administration.
2. Support and reimburse evidence-based services that adhere to the American Society of Addiction Medicine (“*ASAM*”) continuum of care for OUD and any co-occurring SUD/MH conditions.
3. Expand telehealth to increase access to treatment for OUD and any co-occurring SUD/MH conditions, including MAT, as well as counseling, psychiatric support, and other treatment and recovery support services.
4. Improve oversight of Opioid Treatment Programs (“*OTPs*”) to assure evidence-based or evidence-informed practices such as adequate methadone dosing and low threshold approaches to treatment.
5. Support mobile intervention, treatment, and recovery services, offered by qualified professionals and service providers, such as peer recovery coaches, for persons with OUD and any co-occurring SUD/MH conditions and for persons who have experienced an opioid overdose.
6. Provide treatment of trauma for individuals with OUD (*e.g.*, violence, sexual assault, human trafficking, or adverse childhood experiences) and family members (*e.g.*, surviving family members after an overdose or overdose fatality), and training of health care personnel to identify and address such trauma.
7. Support evidence-based withdrawal management services for people with OUD and any co-occurring mental health conditions.

² As used in this Schedule B, words like “expand,” “fund,” “provide” or the like shall not indicate a preference for new or existing programs.

8. Provide training on MAT for health care providers, first responders, students, or other supporting professionals, such as peer recovery coaches or recovery outreach specialists, including telementoring to assist community-based providers in rural or underserved areas.
9. Support workforce development for addiction professionals who work with persons with OUD and any co-occurring SUD/MH conditions.
10. Offer fellowships for addiction medicine specialists for direct patient care, instructors, and clinical research for treatments.
11. Offer scholarships and supports for behavioral health practitioners or workers involved in addressing OUD and any co-occurring SUD/MH or mental health conditions, including, but not limited to, training, scholarships, fellowships, loan repayment programs, or other incentives for providers to work in rural or underserved areas.
12. Provide funding and training for clinicians to obtain a waiver under the federal Drug Addiction Treatment Act of 2000 (“*DATA 2000*”) to prescribe MAT for OUD, and provide technical assistance and professional support to clinicians who have obtained a DATA 2000 waiver.
13. Disseminate web-based training curricula, such as the American Academy of Addiction Psychiatry’s Provider Clinical Support Service–Opioids web-based training curriculum and motivational interviewing.
14. Develop and disseminate new curricula, such as the American Academy of Addiction Psychiatry’s Provider Clinical Support Service for Medication–Assisted Treatment.

B. SUPPORT PEOPLE IN TREATMENT AND RECOVERY

Support people in recovery from OUD and any co-occurring SUD/MH conditions through evidence-based or evidence-informed programs or strategies that may include, but are not limited to, the programs or strategies that:

1. Provide comprehensive wrap-around services to individuals with OUD and any co-occurring SUD/MH conditions, including housing, transportation, education, job placement, job training, or childcare.
2. Provide the full continuum of care of treatment and recovery services for OUD and any co-occurring SUD/MH conditions, including supportive housing, peer support services and counseling, community navigators, case management, and connections to community-based services.
3. Provide counseling, peer-support, recovery case management and residential treatment with access to medications for those who need it to persons with OUD and any co-occurring SUD/MH conditions.

4. Provide access to housing for people with OUD and any co-occurring SUD/MH conditions, including supportive housing, recovery housing, housing assistance programs, training for housing providers, or recovery housing programs that allow or integrate FDA-approved medication with other support services.
5. Provide community support services, including social and legal services, to assist in deinstitutionalizing persons with OUD and any co-occurring SUD/MH conditions.
6. Support or expand peer-recovery centers, which may include support groups, social events, computer access, or other services for persons with OUD and any co-occurring SUD/MH conditions.
7. Provide or support transportation to treatment or recovery programs or services for persons with OUD and any co-occurring SUD/MH conditions.
8. Provide employment training or educational services for persons in treatment for or recovery from OUD and any co-occurring SUD/MH conditions.
9. Identify successful recovery programs such as physician, pilot, and college recovery programs, and provide support and technical assistance to increase the number and capacity of high-quality programs to help those in recovery.
10. Engage non-profits, faith-based communities, and community coalitions to support people in treatment and recovery and to support family members in their efforts to support the person with OUD in the family.
11. Provide training and development of procedures for government staff to appropriately interact and provide social and other services to individuals with or in recovery from OUD, including reducing stigma.
12. Support stigma reduction efforts regarding treatment and support for persons with OUD, including reducing the stigma on effective treatment.
13. Create or support culturally appropriate services and programs for persons with OUD and any co-occurring SUD/MH conditions, including new Americans.
14. Create and/or support recovery high schools.
15. Hire or train behavioral health workers to provide or expand any of the services or supports listed above.

C. CONNECT PEOPLE WHO NEED HELP TO THE HELP THEY NEED
(CONNECTIONS TO CARE)

Provide connections to care for people who have—or are at risk of developing—OUD and any co-occurring SUD/MH conditions through evidence-based or evidence-informed programs or strategies that may include, but are not limited to, those that:

1. Ensure that health care providers are screening for OUD and other risk factors and know how to appropriately counsel and treat (or refer if necessary) a patient for OUD treatment.
2. Fund SBIRT programs to reduce the transition from use to disorders, including SBIRT services to pregnant women who are uninsured or not eligible for Medicaid.
3. Provide training and long-term implementation of SBIRT in key systems (health, schools, colleges, criminal justice, and probation), with a focus on youth and young adults when transition from misuse to opioid disorder is common.
4. Purchase automated versions of SBIRT and support ongoing costs of the technology.
5. Expand services such as navigators and on-call teams to begin MAT in hospital emergency departments.
6. Provide training for emergency room personnel treating opioid overdose patients on post-discharge planning, including community referrals for MAT, recovery case management or support services.
7. Support hospital programs that transition persons with OUD and any co-occurring SUD/MH conditions, or persons who have experienced an opioid overdose, into clinically appropriate follow-up care through a bridge clinic or similar approach.
8. Support crisis stabilization centers that serve as an alternative to hospital emergency departments for persons with OUD and any co-occurring SUD/MH conditions or persons that have experienced an opioid overdose.
9. Support the work of Emergency Medical Systems, including peer support specialists, to connect individuals to treatment or other appropriate services following an opioid overdose or other opioid-related adverse event.
10. Provide funding for peer support specialists or recovery coaches in emergency departments, detox facilities, recovery centers, recovery housing, or similar settings; offer services, supports, or connections to care to persons with OUD and any co-occurring SUD/MH conditions or to persons who have experienced an opioid overdose.
11. Expand warm hand-off services to transition to recovery services.
12. Create or support school-based contacts that parents can engage with to seek immediate treatment services for their child; and support prevention, intervention, treatment, and recovery programs focused on young people.
13. Develop and support best practices on addressing OUD in the workplace.
14. Support assistance programs for health care providers with OUD.

15. Engage non-profits and the faith community as a system to support outreach for treatment.
16. Support centralized call centers that provide information and connections to appropriate services and supports for persons with OUD and any co-occurring SUD/MH conditions.

D. ADDRESS THE NEEDS OF CRIMINAL JUSTICE-INVOLVED PERSONS

Address the needs of persons with OUD and any co-occurring SUD/MH conditions who are involved in, are at risk of becoming involved in, or are transitioning out of the criminal justice system through evidence-based or evidence-informed programs or strategies that may include, but are not limited to, those that:

1. Support pre-arrest or pre-arraignment diversion and deflection strategies for persons with OUD and any co-occurring SUD/MH conditions, including established strategies such as:
 1. Self-referral strategies such as the Angel Programs or the Police Assisted Addiction Recovery Initiative (“*PAARF*”);
 2. Active outreach strategies such as the Drug Abuse Response Team (“*DART*”) model;
 3. “Naloxone Plus” strategies, which work to ensure that individuals who have received naloxone to reverse the effects of an overdose are then linked to treatment programs or other appropriate services;
 4. Officer prevention strategies, such as the Law Enforcement Assisted Diversion (“*LEAD*”) model;
 5. Officer intervention strategies such as the Leon County, Florida Adult Civil Citation Network or the Chicago Westside Narcotics Diversion to Treatment Initiative; or
 6. Co-responder and/or alternative responder models to address OUD-related 911 calls with greater SUD expertise.
2. Support pre-trial services that connect individuals with OUD and any co-occurring SUD/MH conditions to evidence-informed treatment, including MAT, and related services.
3. Support treatment and recovery courts that provide evidence-based options for persons with OUD and any co-occurring SUD/MH conditions.
4. Provide evidence-informed treatment, including MAT, recovery support, harm reduction, or other appropriate services to individuals with OUD and any co-occurring SUD/MH conditions who are incarcerated in jail or prison.

5. Provide evidence-informed treatment, including MAT, recovery support, harm reduction, or other appropriate services to individuals with OUD and any co-occurring SUD/MH conditions who are leaving jail or prison or have recently left jail or prison, are on probation or parole, are under community corrections supervision, or are in re-entry programs or facilities.
6. Support critical time interventions (“CTI”), particularly for individuals living with dual-diagnosis OUD/serious mental illness, and services for individuals who face immediate risks and service needs and risks upon release from correctional settings.
7. Provide training on best practices for addressing the needs of criminal justice-involved persons with OUD and any co-occurring SUD/MH conditions to law enforcement, correctional, or judicial personnel or to providers of treatment, recovery, harm reduction, case management, or other services offered in connection with any of the strategies described in this section.

E. ADDRESS THE NEEDS OF PREGNANT OR PARENTING WOMEN AND THEIR FAMILIES, INCLUDING BABIES WITH NEONATAL ABSTINENCE SYNDROME

Address the needs of pregnant or parenting women with OUD and any co-occurring SUD/MH conditions, and the needs of their families, including babies with neonatal abstinence syndrome (“NAS”), through evidence-based or evidence-informed programs or strategies that may include, but are not limited to, those that:

1. Support evidence-based or evidence-informed treatment, including MAT, recovery services and supports, and prevention services for pregnant women—or women who could become pregnant—who have OUD and any co-occurring SUD/MH conditions, and other measures to educate and provide support to families affected by Neonatal Abstinence Syndrome.
2. Expand comprehensive evidence-based treatment and recovery services, including MAT, for uninsured women with OUD and any co-occurring SUD/MH conditions for up to 12 months postpartum.
3. Provide training for obstetricians or other healthcare personnel who work with pregnant women and their families regarding treatment of OUD and any co-occurring SUD/MH conditions.
4. Expand comprehensive evidence-based treatment and recovery support for NAS babies; expand services for better continuum of care with infant-parent dyad; and expand long-term treatment and services for medical monitoring of NAS babies and their families.
5. Provide training to health care providers who work with pregnant or parenting women on best practices for compliance with federal requirements that children born with NAS get referred to appropriate services and receive a plan of safe care.

6. Provide child and family supports for parenting women with OUD and any co-occurring SUD/MH conditions.
7. Provide enhanced family support and child care services for parents with OUD and any co-occurring SUD/MH conditions.
8. Provide enhanced support for children and family members suffering trauma as a result of addiction in the family; and offer trauma-informed behavioral health treatment for adverse childhood events.
9. Offer home-based wrap-around services to persons with OUD and any co-occurring SUD/MH conditions, including, but not limited to, parent skills training.
10. Provide support for Children’s Services—Fund additional positions and services, including supportive housing and other residential services, relating to children being removed from the home and/or placed in foster care due to custodial opioid use.

PART TWO: PREVENTION

F. PREVENT OVER-PRESCRIBING AND ENSURE APPROPRIATE PRESCRIBING AND DISPENSING OF OPIOIDS

Support efforts to prevent over-prescribing and ensure appropriate prescribing and dispensing of opioids through evidence-based or evidence-informed programs or strategies that may include, but are not limited to, the following:

1. Funding medical provider education and outreach regarding best prescribing practices for opioids consistent with the Guidelines for Prescribing Opioids for Chronic Pain from the U.S. Centers for Disease Control and Prevention, including providers at hospitals (academic detailing).
2. Training for health care providers regarding safe and responsible opioid prescribing, dosing, and tapering patients off opioids.
3. Continuing Medical Education (CME) on appropriate prescribing of opioids.
4. Providing Support for non-opioid pain treatment alternatives, including training providers to offer or refer to multi-modal, evidence-informed treatment of pain.
5. Supporting enhancements or improvements to Prescription Drug Monitoring Programs (“PDMPs”), including, but not limited to, improvements that:
 1. Increase the number of prescribers using PDMPs;
 2. Improve point-of-care decision-making by increasing the quantity, quality, or format of data available to prescribers using PDMPs, by improving the interface that prescribers use to access PDMP data, or both; or

3. Enable states to use PDMP data in support of surveillance or intervention strategies, including MAT referrals and follow-up for individuals identified within PDMP data as likely to experience OUD in a manner that complies with all relevant privacy and security laws and rules.
6. Ensuring PDMPs incorporate available overdose/naloxone deployment data, including the United States Department of Transportation’s Emergency Medical Technician overdose database in a manner that complies with all relevant privacy and security laws and rules.
7. Increasing electronic prescribing to prevent diversion or forgery.
8. Educating dispensers on appropriate opioid dispensing.

G. PREVENT MISUSE OF OPIOIDS

Support efforts to discourage or prevent misuse of opioids through evidence-based or evidence-informed programs or strategies that may include, but are not limited to, the following:

1. Funding media campaigns to prevent opioid misuse.
2. Corrective advertising or affirmative public education campaigns based on evidence.
3. Public education relating to drug disposal.
4. Drug take-back disposal or destruction programs.
5. Funding community anti-drug coalitions that engage in drug prevention efforts.
6. Supporting community coalitions in implementing evidence-informed prevention, such as reduced social access and physical access, stigma reduction—including staffing, educational campaigns, support for people in treatment or recovery, or training of coalitions in evidence-informed implementation, including the Strategic Prevention Framework developed by the U.S. Substance Abuse and Mental Health Services Administration (“SAMHSA”).
7. Engaging non-profits and faith-based communities as systems to support prevention.
8. Funding evidence-based prevention programs in schools or evidence-informed school and community education programs and campaigns for students, families, school employees, school athletic programs, parent-teacher and student associations, and others.
9. School-based or youth-focused programs or strategies that have demonstrated effectiveness in preventing drug misuse and seem likely to be effective in preventing the uptake and use of opioids.

10. Create or support community-based education or intervention services for families, youth, and adolescents at risk for OUD and any co-occurring SUD/MH conditions.
11. Support evidence-informed programs or curricula to address mental health needs of young people who may be at risk of misusing opioids or other drugs, including emotional modulation and resilience skills.
12. Support greater access to mental health services and supports for young people, including services and supports provided by school nurses, behavioral health workers or other school staff, to address mental health needs in young people that (when not properly addressed) increase the risk of opioid or another drug misuse.

H. PREVENT OVERDOSE DEATHS AND OTHER HARMS (HARM REDUCTION)

Support efforts to prevent or reduce overdose deaths or other opioid-related harms through evidence-based or evidence-informed programs or strategies that may include, but are not limited to, the following:

1. Increased availability and distribution of naloxone and other drugs that treat overdoses for first responders, overdose patients, individuals with OUD and their friends and family members, schools, community navigators and outreach workers, persons being released from jail or prison, or other members of the general public.
2. Public health entities providing free naloxone to anyone in the community.
3. Training and education regarding naloxone and other drugs that treat overdoses for first responders, overdose patients, patients taking opioids, families, schools, community support groups, and other members of the general public.
4. Enabling school nurses and other school staff to respond to opioid overdoses, and provide them with naloxone, training, and support.
5. Expanding, improving, or developing data tracking software and applications for overdoses/naloxone revivals.
6. Public education relating to emergency responses to overdoses.
7. Public education relating to immunity and Good Samaritan laws.
8. Educating first responders regarding the existence and operation of immunity and Good Samaritan laws.
9. Syringe service programs and other evidence-informed programs to reduce harms associated with intravenous drug use, including supplies, staffing, space, peer support services, referrals to treatment, fentanyl checking, connections to care, and the full range of harm reduction and treatment services provided by these programs.

10. Expanding access to testing and treatment for infectious diseases such as HIV and Hepatitis C resulting from intravenous opioid use.
11. Supporting mobile units that offer or provide referrals to harm reduction services, treatment, recovery supports, health care, or other appropriate services to persons that use opioids or persons with OUD and any co-occurring SUD/MH conditions.
12. Providing training in harm reduction strategies to health care providers, students, peer recovery coaches, recovery outreach specialists, or other professionals that provide care to persons who use opioids or persons with OUD and any co-occurring SUD/MH conditions.
13. Supporting screening for fentanyl in routine clinical toxicology testing.

PART THREE: OTHER STRATEGIES

I. FIRST RESPONDERS

In addition to items in section C, D and H relating to first responders, support the following:

1. Education of law enforcement or other first responders regarding appropriate practices and precautions when dealing with fentanyl or other drugs.
2. Provision of wellness and support services for first responders and others who experience secondary trauma associated with opioid-related emergency events.

J. LEADERSHIP, PLANNING AND COORDINATION

Support efforts to provide leadership, planning, coordination, facilitations, training and technical assistance to abate the opioid epidemic through activities, programs, or strategies that may include, but are not limited to, the following:

1. Statewide, regional, local or community regional planning to identify root causes of addiction and overdose, goals for reducing harms related to the opioid epidemic, and areas and populations with the greatest needs for treatment intervention services, and to support training and technical assistance and other strategies to abate the opioid epidemic described in this opioid abatement strategy list.
2. A dashboard to (a) share reports, recommendations, or plans to spend opioid settlement funds; (b) to show how opioid settlement funds have been spent; (c) to report program or strategy outcomes; or (d) to track, share or visualize key opioid- or health-related indicators and supports as identified through collaborative statewide, regional, local or community processes.
3. Invest in infrastructure or staffing at government or not-for-profit agencies to support collaborative, cross-system coordination with the purpose of preventing

overprescribing, opioid misuse, or opioid overdoses, treating those with OUD and any co-occurring SUD/MH conditions, supporting them in treatment or recovery, connecting them to care, or implementing other strategies to abate the opioid epidemic described in this opioid abatement strategy list.

4. Provide resources to staff government oversight and management of opioid abatement programs.

K. TRAINING

In addition to the training referred to throughout this document, support training to abate the opioid epidemic through activities, programs, or strategies that may include, but are not limited to, those that:

1. Provide funding for staff training or networking programs and services to improve the capability of government, community, and not-for-profit entities to abate the opioid crisis.
2. Support infrastructure and staffing for collaborative cross-system coordination to prevent opioid misuse, prevent overdoses, and treat those with OUD and any co-occurring SUD/MH conditions, or implement other strategies to abate the opioid epidemic described in this opioid abatement strategy list (*e.g.*, health care, primary care, pharmacies, PDMPs, etc.).

L. RESEARCH

Support opioid abatement research that may include, but is not limited to, the following:

1. Monitoring, surveillance, data collection and evaluation of programs and strategies described in this opioid abatement strategy list.
2. Research non-opioid treatment of chronic pain.
3. Research on improved service delivery for modalities such as SBIRT that demonstrate promising but mixed results in populations vulnerable to opioid use disorders.
4. Research on novel harm reduction and prevention efforts such as the provision of fentanyl test strips.
5. Research on innovative supply-side enforcement efforts such as improved detection of mail-based delivery of synthetic opioids.
6. Expanded research on swift/certain/fair models to reduce and deter opioid misuse within criminal justice populations that build upon promising approaches used to address other substances (*e.g.*, Hawaii HOPE and Dakota 24/7).

7. Epidemiological surveillance of OUD-related behaviors in critical populations, including individuals entering the criminal justice system, including, but not limited to approaches modeled on the Arrestee Drug Abuse Monitoring (“ADAM”) system.
8. Qualitative and quantitative research regarding public health risks and harm reduction opportunities within illicit drug markets, including surveys of market participants who sell or distribute illicit opioids.
9. Geospatial analysis of access barriers to MAT and their association with treatment engagement and treatment outcomes.

EXHIBIT F

List of States and Overall Allocation Percentages

Alabama	1.6491291250%
Alaska	0.2619596435%
American Samoa	0.0174609943%
Arizona	2.3755949882%
Arkansas	0.9713856799%
California	9.9213830698%
Colorado	1.6616291219%
Connecticut	1.3399918096%
Delaware	0.4951498892%
District of Columbia	0.2078293111%
Florida	7.0259134409%
Georgia	2.7882080114%
Guam	0.0513089852%
Hawaii	0.3443244815%
Idaho	0.5297889112%
Illinois	3.3263363702%
Indiana	2.2168933059%
Iowa	0.7611448951%
Kansas	0.8077259480%
Kentucky	2.1047890943%
Louisiana	1.5229786769%
Maine	0.5651006743%
Maryland	2.1106090494%
Massachusetts	2.3035761083%
Michigan	3.4020234989%
Minnesota	1.2972597706%
Mississippi	0.8942157086%
Missouri	2.0056475170%
Montana	0.3457758645%
N. Mariana Islands	0.0188110001%
Nebraska	0.4313919963%
Nevada	1.2547155559%
New Hampshire	0.6311550689%
New Jersey	2.7551354545%
New Mexico	0.8623532836%
New York	5.3903813405%

North Carolina	3.2502525994%
North Dakota	0.1878951417%
Ohio	4.3567051408%
Oklahoma	0.3053135060%
Oregon	1.4309172888%
Pennsylvania	4.5882419559%
Puerto Rico	0.7295764154%
Rhode Island	0.4942737092%
South Carolina	1.5905629933%
South Dakota	0.2193860923%
Tennessee	2.6881474977%
Texas	6.2932157196%
Utah	1.1945774957%
Vermont	0.2876050633%
Virgin Islands	0.0343504215%
Virginia	2.2801150757%
Washington	2.3189040182%
West Virginia	1.1438786260%
Wisconsin	1.7582560561%
Wyoming	0.1987475390%

EXHIBIT G

Subdivisions Eligible to Receive Direct Allocations from the Subdivision Fund and Default Subdivision Fund Allocation Percentages

The Subdivisions set forth on this Exhibit G are eligible to receive direct allocations from the Subdivision Fund, if such Subdivisions are otherwise eligible to receive such funds under this Agreement. By default, the Subdivisions set forth on this Exhibit G shall include: (1) all Litigating Subdivisions; (2) all counties and parishes in States with functional counties or parishes; (3) all Subdivisions that are the highest level of general purpose government in States without functional counties or parishes; and (4) all other Subdivisions with a population of 10,000 or greater. A State may elect to add any additional Subdivisions to this Exhibit G at any time prior to the Initial Participation Date.

Immediately upon the effectiveness of any State-Subdivision Agreement, Allocation Statute, Statutory Trust, or voluntary redistribution allowed by subsection VI.D.3 (or upon the effectiveness of an amendment to any State-Subdivision Agreement, Allocation Statute, Statutory Trust, or voluntary redistribution allowed by subsection VI.D.3) that addresses allocation from the Subdivision Fund, whether before or after the Initial Participation Date, this Exhibit G will automatically be amended to reflect the allocation from the Subdivision Fund pursuant to the State-Subdivision Agreement, Allocation Statute, Statutory Trust, or voluntary redistribution allowed by subsection VI.D.3.

For the avoidance of doubt, inclusion on this Exhibit G shall not create any claim for any amount of the Settlement Fund, and no such amounts shall be allocated or distributed to any Subdivision included herein if such Subdivision does not otherwise meet all requirements to receive any such funds pursuant to the Agreement.

The Parties recognize the benefits of remediation funds reaching all communities, including through direct payments from the Subdivision Fund. However, to promote efficiency in the use of such funds and avoid administratively-burdensome disbursements that would be too small to add a meaningful abatement response, certain Subdivisions do not receive a direct allocation from the Subdivision Fund. However, such Subdivisions will benefit from Opioid Remediation in their community, and are eligible to receive direct benefits from the Abatement Accounts Fund in their State. All settlement funds, whether allocated to a Settling State, an Abatement Accounts Fund or a Subdivision listed on this Exhibit G can be used for Opioid Remediation in communities not listed herein.

As provided by subsection VI.D.4.c, the Allocation Percentages shown below apply to distribution of each Settling State's Subdivision Fund in the absence of a State-Subdivision Agreement, Allocation Statute, or Statutory Trust. The allocation that would have otherwise gone to Subdivisions not listed below as receiving a direct allocation shall be (1) directed to the county or parish in which such Subdivision is located in Settling States with functional counties or parishes if the relevant county or parish is a Participating Subdivision or (2) to the highest-level general purpose government in which such Subdivision is located in Settling States without functional counties or parishes if the relevant highest-level general purpose government is a Participating Subdivision. Where the relevant county, parish or highest-level General Purpose

Government is not a Participating Subdivision, allocations of General Purpose Subdivisions not listed below as eligible to become Participating Subdivisions shall be allocated pursuant to subsection VII.I. The redirecting of funds described in this paragraph is intended to promote the efficient use of Opioid Remediation funds while keeping, where possible, local control of the distribution of those funds.

State ID	Qualifying Subdivision	Consolidated State Allocation
AK1	Anchorage Municipality, Alaska	47.6578000000%
AK2	Fairbanks City, Alaska	5.1226000000%
AK3	Fairbanks North Star Borough, Alaska	10.9627000000%
AK4	Juneau City and Borough, Alaska	5.2324000000%
AK5	Kenai Peninsula Borough, Alaska	9.4922000000%
AK6	Ketchikan Gateway Borough, Alaska	2.2406000000%
AK7	Kodiak Island Borough, Alaska	2.1839000000%
AK8	Matanuska-Susitna Borough, Alaska	15.4726000000%
AK9	Wasilla City, Alaska	1.6351000000%

State ID	Qualifying Subdivision	Consolidated State Allocation
AZ1	Apache County, Arizona	0.3907470000%
AZ2	Apache Junction City, Arizona	0.2201340000%
AZ3	Avondale City, Arizona	0.5677140000%
AZ4	Benson City, Arizona	0.0652960000%
AZ5	Bisbee City, Arizona	0.0643685000%
AZ6	Buckeye City, Arizona	0.2664780000%
AZ7	Bullhead City, Arizona	0.6416380000%
AZ8	Camp Verde Town, Arizona	0.0416227000%
AZ9	Carefree Town, Arizona	0.0231720000%
AZ10	Casa Grande City, Arizona	0.2125144000%
AZ11	Cave Creek Town, Arizona	0.0347580000%
AZ12	Chandler City, Arizona	1.6567980000%
AZ13	Chino Valley Town, Arizona	0.0291788000%
AZ14	Clarkdale Town, Arizona	0.0308952000%
AZ15	Clifton Town, Arizona	0.0102870000%
AZ16	Cochise County, Arizona	1.1773685000%
AZ17	Coconino County, Arizona	1.2011808000%
AZ18	Colorado City Town, Arizona	0.0298778000%
AZ19	Coolidge City, Arizona	0.0644448000%
AZ20	Cottonwood City, Arizona	0.2098299000%
AZ21	Dewey-Humboldt Town, Arizona	0.0660814000%
AZ22	Douglas City, Arizona	0.1565620000%
AZ23	Duncan Town, Arizona	0.0002520000%
AZ24	Eagar Town, Arizona	0.1425540000%
AZ25	El Mirage City, Arizona	0.2259270000%
AZ26	Eloy City, Arizona	1.3418328000%
AZ27	Flagstaff City, Arizona	0.3114360000%
AZ28	Florence Town, Arizona	0.0456484000%
AZ29	Fountain Hills Town, Arizona	0.0984810000%
AZ30	Fredonia Town, Arizona	0.0052328000%
AZ31	Gila Bend Town, Arizona	0.0173790000%
AZ32	Gila County, Arizona	0.7780446000%
AZ33	Gilbert Town, Arizona	0.9906030000%
AZ34	Glendale City, Arizona	1.5235590000%
AZ35	Globe City, Arizona	0.1168266000%
AZ36	Goodyear City, Arizona	0.4402680000%
AZ37	Graham County, Arizona	0.4476494000%
AZ38	Greenlee County, Arizona	0.0794610000%
AZ39	Guadalupe Town, Arizona	0.0000000000%
AZ40	Hayden Town, Arizona	0.0263802000%
AZ41	Holbrook City, Arizona	0.0575625000%
AZ42	Huachuca City Town, Arizona	0.0168805000%
AZ43	Jerome Town, Arizona	0.0012873000%
AZ44	Kearny Town, Arizona	0.0107408000%
AZ45	Kingman City, Arizona	0.4853918000%
AZ46	La Paz County, Arizona	0.2670171000%
AZ47	Lake Havasu City, Arizona	0.6793526000%
AZ48	Litchfield Park City, Arizona	0.0231720000%
AZ49	Mammoth Town, Arizona	0.0061376000%

State ID	Qualifying Subdivision	Consolidated State Allocation
AZ50	Marana Town, Arizona	0.3841282000%
AZ51	Maricopa City, Arizona	0.1047228000%
AZ52	Maricopa County, Arizona	29.8513290000%
AZ53	Mesa City, Arizona	3.5105580000%
AZ54	Miami Town, Arizona	0.0309482000%
AZ55	Mohave County, Arizona	3.0617398000%
AZ56	Navajo County, Arizona	1.0789515000%
AZ57	Nogales City, Arizona	0.0834350000%
AZ58	Oro Valley Town, Arizona	0.3207284000%
AZ59	Page City, Arizona	0.0575608000%
AZ60	Paradise Valley Town, Arizona	0.1969620000%
AZ61	Parker Town, Arizona	0.0156219000%
AZ62	Patagonia Town, Arizona	0.0024790000%
AZ63	Payson Town, Arizona	0.1846614000%
AZ64	Peoria City, Arizona	0.8747430000%
AZ65	Phoenix City, Arizona	12.3275040000%
AZ66	Pima County, Arizona	13.4612693000%
AZ67	Pima Town, Arizona	0.0159618000%
AZ68	Pinal County, Arizona	2.0334636000%
AZ69	Pinetop-Lakeside Town, Arizona	0.0729125000%
AZ70	Prescott City, Arizona	0.5917289000%
AZ71	Prescott Valley Town, Arizona	0.3471419000%
AZ72	Quartzsite Town, Arizona	0.0183911000%
AZ73	Queen Creek Town, Arizona	0.0637230000%
AZ74	Safford City, Arizona	0.1929077000%
AZ75	Sahuarita Town, Arizona	0.1510407000%
AZ76	San Luis City, Arizona	0.0963840000%
AZ77	Santa Cruz County, Arizona	0.2840860000%
AZ78	Scottsdale City, Arizona	2.3114070000%
AZ79	Sedona City, Arizona	0.0690392000%
AZ80	Show Low City, Arizona	0.1441365000%
AZ81	Sierra Vista City, Arizona	0.3084865000%
AZ82	Snowflake Town, Arizona	0.0451290000%
AZ83	Somerton City, Arizona	0.0449792000%
AZ84	South Tucson City, Arizona	0.0578057000%
AZ85	Springerville Town, Arizona	0.0740370000%
AZ86	St. Johns City, Arizona	0.0826620000%
AZ87	Star Valley Town, Arizona	0.0039970000%
AZ88	Superior Town, Arizona	0.0168784000%
AZ89	Surprise City, Arizona	0.5677140000%
AZ90	Taylor Town, Arizona	0.0411380000%
AZ91	Tempe City, Arizona	1.8943110000%
AZ92	Thatcher Town, Arizona	0.0624092000%
AZ93	Tolleson City, Arizona	0.1564110000%
AZ94	Tombstone City, Arizona	0.0215180000%
AZ95	Tucson City, Arizona	4.2720277000%
AZ96	Tusayan Town, Arizona	0.0113096000%
AZ97	Wellton Town, Arizona	0.0122488000%
AZ98	Wickenburg Town, Arizona	0.0579300000%

State ID	Qualifying Subdivision	Consolidated State Allocation
AZ99	Willcox City, Arizona	0.0443345000%
AZ100	Williams City, Arizona	0.0324096000%
AZ101	Winkelman Town, Arizona	0.0011420000%
AZ102	Winslow City, Arizona	0.0950165000%
AZ103	Yavapai County, Arizona	2.9740921000%
AZ104	Youngtown, Arizona	0.0289650000%
AZ105	Yuma City, Arizona	0.5285056000%
AZ106	Yuma County, Arizona	1.3258824000%

State ID	Qualifying Subdivision	Consolidated State Allocation
AR1	Adona City, Arkansas	0.0020790506%
AR2	Alexander City, Arkansas	0.0103476018%
AR3	Alicia Town, Arkansas	0.0002309579%
AR4	Allport Town, Arkansas	0.0026587350%
AR5	Alma City, Arkansas	0.1875236673%
AR6	Almyra Town, Arkansas	0.0010881066%
AR7	Alpena Town, Arkansas	0.0141319347%
AR8	Alzheimer City, Arkansas	0.0071081808%
AR9	Altus City, Arkansas	0.0161149675%
AR10	Amagon Town, Arkansas	0.0016587759%
AR11	Amity City, Arkansas	0.0105947297%
AR12	Anthonyville Town, Arkansas	0.0010978372%
AR13	Antoine Town, Arkansas	0.0010576270%
AR14	Arkadelphia City, Arkansas	0.2710593166%
AR15	Arkansas City, Arkansas	0.0026365550%
AR16	Arkansas County, Arkansas	0.2272004928%
AR17	Ash Flat City, Arkansas	0.0560964456%
AR18	Ashdown City, Arkansas	0.0210645360%
AR19	Ashley County, Arkansas	0.3024558569%
AR20	Atkins City, Arkansas	0.0507540769%
AR21	Aubrey Town, Arkansas	0.0021166850%
AR22	Augusta City, Arkansas	0.0134645321%
AR23	Austin City, Arkansas	0.0201747613%
AR24	Avoca Town, Arkansas	0.0030227727%
AR25	Bald Knob City, Arkansas	0.1048227005%
AR26	Banks Town, Arkansas	0.0006822846%
AR27	Barling City, Arkansas	0.1588678563%
AR28	Bassett Town, Arkansas	0.0011499243%
AR29	Batesville City, Arkansas	0.1318965785%
AR30	Bauxite Town, Arkansas	0.0049816222%
AR31	Baxter County, Arkansas	0.8690235470%
AR32	Bay City, Arkansas	0.0250493472%
AR33	Bearden City, Arkansas	0.0161101022%
AR34	Beaver Town, Arkansas	0.0051365958%
AR35	Beebe City, Arkansas	0.2412092213%
AR36	Beedeville Town, Arkansas	0.0018030172%
AR37	Bella Vista City, Arkansas	0.5136648745%
AR38	Bellefonte Town, Arkansas	0.0008435545%
AR39	Belleville City, Arkansas	0.0050880860%
AR40	Ben Lomond Town, Arkansas	0.0012499489%
AR41	Benton City, Arkansas	1.3762616667%
AR42	Benton County, Arkansas	2.1391978253%
AR43	Bentonville City, Arkansas	1.3212148347%
AR44	Bergman Town, Arkansas	0.0080191338%
AR45	Berryville City, Arkansas	0.1767673815%
AR46	Bethel Heights City, Arkansas	0.0550911920%
AR47	Big Flat Town, Arkansas	0.0005552148%
AR48	Bigelow Town, Arkansas	0.0028351731%
AR49	Biggers Town, Arkansas	0.0002571446%

State ID	Qualifying Subdivision	Consolidated State Allocation
AR50	Birdsong Town, Arkansas	0.0001210597%
AR51	Black Oak Town, Arkansas	0.0003079439%
AR52	Black Rock City, Arkansas	0.0020552966%
AR53	Black Springs Town, Arkansas	0.0007714338%
AR54	Blevins City, Arkansas	0.0042289340%
AR55	Blue Eye Town, Arkansas	0.0007084713%
AR56	Blue Mountain Town, Arkansas	0.0023457827%
AR57	Bluff City Town, Arkansas	0.0001956131%
AR58	Blytheville City, Arkansas	0.3444881956%
AR59	Bodcaw Town, Arkansas	0.0004892473%
AR60	Bonanza City, Arkansas	0.0271534397%
AR61	Bono City, Arkansas	0.0166311169%
AR62	Boone County, Arkansas	0.6844345049%
AR63	Booneville City, Arkansas	0.2395670446%
AR64	Bradford City, Arkansas	0.0196136795%
AR65	Bradley City, Arkansas	0.0127167093%
AR66	Bradley County, Arkansas	0.0903557767%
AR67	Branch City, Arkansas	0.0001595527%
AR68	Briarcliff City, Arkansas	0.0001841653%
AR69	Brinkley City, Arkansas	0.0788794288%
AR70	Brookland City, Arkansas	0.0336729211%
AR71	Bryant City, Arkansas	1.0536173112%
AR72	Buckner City, Arkansas	0.0065180504%
AR73	Bull Shoals City, Arkansas	0.0692543217%
AR74	Burdette Town, Arkansas	0.0001210597%
AR75	Cabot City, Arkansas	0.9626014299%
AR76	Caddo Valley Town, Arkansas	0.0447599031%
AR77	Caldwell Town, Arkansas	0.0042239256%
AR78	Cale Town, Arkansas	0.0007827384%
AR79	Calhoun County, Arkansas	0.1397959405%
AR80	Calico Rock City, Arkansas	0.0024459503%
AR81	Calion City, Arkansas	0.0029361993%
AR82	Camden City, Arkansas	0.4098542963%
AR83	Cammack Village City, Arkansas	0.0112054660%
AR84	Campbell Station City, Arkansas	0.0043090681%
AR85	Caraway City, Arkansas	0.0225855098%
AR86	Carlisle City, Arkansas	0.1468534652%
AR87	Carroll County, Arkansas	0.5928260605%
AR88	Carthage City, Arkansas	0.0016610654%
AR89	Casa Town, Arkansas	0.0015121018%
AR90	Cash Town, Arkansas	0.0012319187%
AR91	Caulksville Town, Arkansas	0.0006928738%
AR92	Cave City, Arkansas	0.0850463202%
AR93	Cave Springs City, Arkansas	0.0320796835%
AR94	Cedarville City, Arkansas	0.0178802072%
AR95	Centerton City, Arkansas	0.1131077079%
AR96	Central City Town, Arkansas	0.0174268772%
AR97	Charleston City, Arkansas	0.0410054775%
AR98	Cherokee Village City, Arkansas	0.2125413902%

State ID	Qualifying Subdivision	Consolidated State Allocation
AR99	Cherry Valley City, Arkansas	0.0081466329%
AR100	Chester Town, Arkansas	0.0004361585%
AR101	Chicot County, Arkansas	0.2832352637%
AR102	Chidester City, Arkansas	0.0007419559%
AR103	Clarendon City, Arkansas	0.0270484068%
AR104	Clark County, Arkansas	0.3342708117%
AR105	Clarksville City, Arkansas	0.2458837581%
AR106	Clay County, Arkansas	0.0481079345%
AR107	Cleburne County, Arkansas	0.3503158049%
AR108	Cleveland County, Arkansas	0.1143679597%
AR109	Clinton City, Arkansas	0.0824034689%
AR110	Coal Hill City, Arkansas	0.1328713526%
AR111	Colt City, Arkansas	0.0085205444%
AR112	Columbia County, Arkansas	0.0678054686%
AR113	Concord Town, Arkansas	0.0150785188%
AR114	Conway City, Arkansas	2.0922743015%
AR115	Conway County, Arkansas	0.5138971203%
AR116	Corning City, Arkansas	0.0191809554%
AR117	Cotter City, Arkansas	0.0233925747%
AR118	Cotton Plant City, Arkansas	0.0024986099%
AR119	Cove Town, Arkansas	0.0001777260%
AR120	Coy Town, Arkansas	0.0078196572%
AR121	Craighead County, Arkansas	0.9265189050%
AR122	Crawford County, Arkansas	0.9565887967%
AR123	Crawfordsville Town, Arkansas	0.0037229444%
AR124	Crittenden County, Arkansas	0.4864689351%
AR125	Cross County, Arkansas	0.3114968436%
AR126	Crossett City, Arkansas	0.2482926464%
AR127	Cushman City, Arkansas	0.0031235127%
AR128	Daisy Town, Arkansas	0.0019036142%
AR129	Dallas County, Arkansas	0.1170103816%
AR130	Damascus Town, Arkansas	0.0328833141%
AR131	Danville City, Arkansas	0.0554598088%
AR132	Dardanelle City, Arkansas	0.1270318663%
AR133	Datto Town, Arkansas	0.0002041989%
AR134	De Queen City, Arkansas	0.1825177187%
AR135	De Valls Bluff City, Arkansas	0.0153369512%
AR136	Decatur City, Arkansas	0.0461206088%
AR137	Delaplaine Town, Arkansas	0.0012409338%
AR138	Delight City, Arkansas	0.0019036142%
AR139	Dell Town, Arkansas	0.0049627334%
AR140	Denning Town, Arkansas	0.0066893371%
AR141	Dermott City, Arkansas	0.0098811069%
AR142	Des Arc City, Arkansas	0.0461902968%
AR143	Desha County, Arkansas	0.1880442527%
AR144	Dewitt City, Arkansas	0.0561472449%
AR145	Diamond City, Arkansas	0.0067481498%
AR146	Diaz City, Arkansas	0.0144799456%
AR147	Dierks City, Arkansas	0.0109843817%

State ID	Qualifying Subdivision	Consolidated State Allocation
AR148	Donaldson Town, Arkansas	0.0097288521%
AR149	Dover City, Arkansas	0.0357561215%
AR150	Drew County, Arkansas	0.4312385101%
AR151	Dumas City, Arkansas	0.0345209116%
AR152	Dyer City, Arkansas	0.0039248537%
AR153	Dyess Town, Arkansas	0.0004842389%
AR154	Earle City, Arkansas	0.0169920066%
AR155	East Camden Town, Arkansas	0.0077825952%
AR156	Edmondson Town, Arkansas	0.0080664988%
AR157	Egypt Town, Arkansas	0.0007186312%
AR158	El Dorado City, Arkansas	0.7549722601%
AR159	Elaine City, Arkansas	0.0061272536%
AR160	Elkins City, Arkansas	0.0584820092%
AR161	Elm Springs City, Arkansas	0.0169270407%
AR162	Emerson Town, Arkansas	0.0007712907%
AR163	Emmet City, Arkansas	0.0006732695%
AR164	England City, Arkansas	0.1277733929%
AR165	Enola Town, Arkansas	0.0166283981%
AR166	Etowah Town, Arkansas	0.0016945500%
AR167	Eudora City, Arkansas	0.0090127967%
AR168	Eureka Springs City, Arkansas	0.3891361972%
AR169	Evening Shade City, Arkansas	0.0112877465%
AR170	Everton Town, Arkansas	0.0023825585%
AR171	Fairfield Bay City, Arkansas	0.0994183710%
AR172	Fargo Town, Arkansas	0.0003540210%
AR173	Farmington City, Arkansas	0.0908450240%
AR174	Faulkner County, Arkansas	1.0072116540%
AR175	Fayetteville City, Arkansas	2.1103658624%
AR176	Felsenthal Town, Arkansas	0.0017181610%
AR177	Fifty-Six City, Arkansas	0.0004614866%
AR178	Fisher City, Arkansas	0.0019605666%
AR179	Flippin City, Arkansas	0.0956901320%
AR180	Fordyce City, Arkansas	0.0545063561%
AR181	Foreman City, Arkansas	0.0020583016%
AR182	Forrest City, Arkansas	0.2961090931%
AR183	Fort Smith City, Arkansas	3.8434930088%
AR184	Fouke City, Arkansas	0.0054372418%
AR185	Fountain Hill Town, Arkansas	0.0007150537%
AR186	Fountain Lake Town, Arkansas	0.0028270166%
AR187	Fourche Town, Arkansas	0.0009659021%
AR188	Franklin County, Arkansas	0.5981687154%
AR189	Franklin Town, Arkansas	0.0147063245%
AR190	Fredonia (Biscoe) Town, Arkansas	0.0078030580%
AR191	Friendship Town, Arkansas	0.0051302995%
AR192	Fulton County, Arkansas	0.4958178657%
AR193	Fulton Town, Arkansas	0.0066352466%
AR194	Garfield Town, Arkansas	0.0074476060%
AR195	Garland County, Arkansas	1.7344021372%
AR196	Garland Town, Arkansas	0.0002891982%

State ID	Qualifying Subdivision	Consolidated State Allocation
AR197	Garner Town, Arkansas	0.0077934705%
AR198	Gassville City, Arkansas	0.0727563250%
AR199	Gateway Town, Arkansas	0.0062878080%
AR200	Gentry City, Arkansas	0.0904861377%
AR201	Georgetown, Arkansas	0.0040265954%
AR202	Gilbert Town, Arkansas	0.0024831554%
AR203	Gillett City, Arkansas	0.0114616089%
AR204	Gillham Town, Arkansas	0.0013801668%
AR205	Gilmore City, Arkansas	0.0000954454%
AR206	Glenwood City, Arkansas	0.0480021861%
AR207	Goshen Town, Arkansas	0.0031660124%
AR208	Gosnell City, Arkansas	0.0272347186%
AR209	Gould City, Arkansas	0.0171248002%
AR210	Grady City, Arkansas	0.0313103962%
AR211	Grannis City, Arkansas	0.0009242610%
AR212	Grant County, Arkansas	0.2664481715%
AR213	Gravette City, Arkansas	0.0803454535%
AR214	Green Forest City, Arkansas	0.1176088116%
AR215	Greenbrier City, Arkansas	0.0720066419%
AR216	Greene County, Arkansas	0.5298528213%
AR217	Greenland City, Arkansas	0.0237445924%
AR218	Greenway City, Arkansas	0.0004757962%
AR219	Greenwood City, Arkansas	0.2310067194%
AR220	Greers Ferry City, Arkansas	0.0499860774%
AR221	Griffithville Town, Arkansas	0.0045461792%
AR222	Grubbs City, Arkansas	0.0056885194%
AR223	Guion Town, Arkansas	0.0188333737%
AR224	Gum Springs Town, Arkansas	0.0030512489%
AR225	Gurdon City, Arkansas	0.0633258293%
AR226	Guy City, Arkansas	0.0155481618%
AR227	Hackett City, Arkansas	0.0171567108%
AR228	Hamburg City, Arkansas	0.0524650830%
AR229	Hampton City, Arkansas	0.0149258347%
AR230	Hardy City, Arkansas	0.0225704847%
AR231	Harrell Town, Arkansas	0.0015608978%
AR232	Harrisburg City, Arkansas	0.0610374284%
AR233	Harrison City, Arkansas	0.7509041666%
AR234	Hartford City, Arkansas	0.0079703379%
AR235	Hartman City, Arkansas	0.0041808536%
AR236	Haskell City, Arkansas	0.0719017520%
AR237	Hatfield Town, Arkansas	0.0003119506%
AR238	Havana City, Arkansas	0.0028832535%
AR239	Haynes Town, Arkansas	0.0021807923%
AR240	Hazen City, Arkansas	0.0648458015%
AR241	Heber Springs City, Arkansas	0.3767547633%
AR242	Hector Town, Arkansas	0.0046732490%
AR243	Helena-West Helena City, Arkansas	0.1739214762%
AR244	Hempstead County, Arkansas	0.2734659153%
AR245	Hermitage City, Arkansas	0.0121839606%

State ID	Qualifying Subdivision	Consolidated State Allocation
AR246	Hickory Ridge City, Arkansas	0.0037770349%
AR247	Higden Town, Arkansas	0.0085654767%
AR248	Higginson Town, Arkansas	0.0151972889%
AR249	Highfill Town, Arkansas	0.0156011076%
AR250	Highland City, Arkansas	0.0298718460%
AR251	Hindsville Town, Arkansas	0.0033816590%
AR252	Holland City, Arkansas	0.0148864831%
AR253	Holly Grove City, Arkansas	0.0044608936%
AR254	Hope City, Arkansas	0.2248866206%
AR255	Horatio City, Arkansas	0.0029417800%
AR256	Horseshoe Bend City, Arkansas	0.1112109623%
AR257	Horseshoe Lake Town, Arkansas	0.0014319677%
AR258	Hot Spring County, Arkansas	0.4782149797%
AR259	Hot Springs City, Arkansas	3.5617977507%
AR260	Houston Town, Arkansas	0.0052922849%
AR261	Howard County, Arkansas	0.1730249760%
AR262	Hoxie City, Arkansas	0.0120318489%
AR263	Hughes City, Arkansas	0.0113608689%
AR264	Humnoke City, Arkansas	0.0148176536%
AR265	Humphrey City, Arkansas	0.0142685920%
AR266	Hunter Town, Arkansas	0.0001735762%
AR267	Huntington City, Arkansas	0.0062142563%
AR268	Huntsville City, Arkansas	0.0854508543%
AR269	Huttig City, Arkansas	0.0090756161%
AR270	Imboden Town, Arkansas	0.0007621325%
AR271	Independence County, Arkansas	1.0893020276%
AR272	Izard County, Arkansas	0.5513048629%
AR273	Jackson County, Arkansas	0.1817241049%
AR274	Jacksonport Town, Arkansas	0.0050680525%
AR275	Jacksonville City, Arkansas	2.6389305280%
AR276	Jasper City, Arkansas	0.0070526594%
AR277	Jefferson County, Arkansas	0.5992841535%
AR278	Jennette Town, Arkansas	0.0012409338%
AR279	Jericho Town, Arkansas	0.0009641849%
AR280	Jerome Town, Arkansas	0.0001957562%
AR281	Johnson City, Arkansas	0.1307711237%
AR282	Johnson County, Arkansas	0.3131687844%
AR283	Joiner City, Arkansas	0.0294738943%
AR284	Jonesboro City, Arkansas	2.1740597362%
AR285	Judsonia City, Arkansas	0.0470208295%
AR286	Junction City, Arkansas	0.0041819983%
AR287	Keiser City, Arkansas	0.0065363668%
AR288	Kensett City, Arkansas	0.0362397881%
AR289	Kibler City, Arkansas	0.0431741065%
AR290	Kingsland City, Arkansas	0.0062036672%
AR291	Knobel City, Arkansas	0.0009218283%
AR292	Knoxville Town, Arkansas	0.0058832739%
AR293	Lafayette County, Arkansas	0.0910619584%
AR294	Lafe Town, Arkansas	0.0028363178%

State ID	Qualifying Subdivision	Consolidated State Allocation
AR295	Lagrange Town, Arkansas	0.0008239503%
AR296	Lake City, Arkansas	0.0259733220%
AR297	Lake View City, Arkansas	0.0047133160%
AR298	Lake Village City, Arkansas	0.0224886334%
AR299	Lakeview City, Arkansas	0.0193402219%
AR300	Lamar City, Arkansas	0.1021685446%
AR301	Lavaca City, Arkansas	0.0302604964%
AR302	Lawrence County, Arkansas	0.4807663922%
AR303	Leachville City, Arkansas	0.0232401768%
AR304	Lead Hill Town, Arkansas	0.0069168607%
AR305	Lee County, Arkansas	0.0989039387%
AR306	Leola Town, Arkansas	0.0013687190%
AR307	Lepanto City, Arkansas	0.0682260295%
AR308	Leslie City, Arkansas	0.0254444370%
AR309	Lewisville City, Arkansas	0.0166148039%
AR310	Lincoln City, Arkansas	0.0464338472%
AR311	Lincoln County, Arkansas	0.1387881111%
AR312	Little Flock City, Arkansas	0.0530723850%
AR313	Little River County, Arkansas	0.3040825791%
AR314	Little Rock City, Arkansas	6.7135694892%
AR315	Lockesburg City, Arkansas	0.0062672021%
AR316	Logan County, Arkansas	0.5058103018%
AR317	London City, Arkansas	0.0142372538%
AR318	Lonoke City, Arkansas	0.2452247983%
AR319	Lonoke County, Arkansas	0.5956462085%
AR320	Louann Town, Arkansas	0.0002119261%
AR321	Luxora City, Arkansas	0.0119226662%
AR322	Lynn Town, Arkansas	0.0001385175%
AR323	Madison City, Arkansas	0.0058260353%
AR324	Madison County, Arkansas	0.3196927018%
AR325	Magazine City, Arkansas	0.0318730520%
AR326	Magness Town, Arkansas	0.0014179443%
AR327	Magnolia City, Arkansas	0.5824169272%
AR328	Malvern City, Arkansas	0.3835695961%
AR329	Mammoth Spring City, Arkansas	0.0072408314%
AR330	Manila City, Arkansas	0.0409124647%
AR331	Mansfield City, Arkansas	0.0007997669%
AR332	Marianna City, Arkansas	0.0846648246%
AR333	Marie Town, Arkansas	0.0009849339%
AR334	Marion City, Arkansas	0.1126915829%
AR335	Marion County, Arkansas	0.3952336867%
AR336	Marked Tree City, Arkansas	0.0992021520%
AR337	Marmaduke City, Arkansas	0.0391761304%
AR338	Marvell City, Arkansas	0.0610375715%
AR339	Maumelle City, Arkansas	0.2572012688%
AR340	Mayflower City, Arkansas	0.0608694329%
AR341	Maynard Town, Arkansas	0.0013140561%
AR342	McCaskill Town, Arkansas	0.0012894435%
AR343	McCrory City, Arkansas	0.0147483949%

State ID	Qualifying Subdivision	Consolidated State Allocation
AR344	McDougal Town, Arkansas	0.0001189133%
AR345	McGehee City, Arkansas	0.0429993856%
AR346	McNab Town, Arkansas	0.0009151028%
AR347	Mcrae City, Arkansas	0.0307843730%
AR348	Melbourne City, Arkansas	0.0687295865%
AR349	Mena City, Arkansas	0.7716866592%
AR350	Menifee Town, Arkansas	0.0106144770%
AR351	Midland Town, Arkansas	0.0002701664%
AR352	Miller County, Arkansas	0.3769094507%
AR353	Mineral Springs City, Arkansas	0.0133569235%
AR354	Minturn Town, Arkansas	0.0002323889%
AR355	Mississippi County, Arkansas	0.4561503415%
AR356	Mitchellville City, Arkansas	0.0000190318%
AR357	Monette City, Arkansas	0.0230987974%
AR358	Monroe County, Arkansas	0.0751267203%
AR359	Montgomery County, Arkansas	0.2264091685%
AR360	Monticello City, Arkansas	0.0526747196%
AR361	Montrose City, Arkansas	0.0059883068%
AR362	Moorefield Town, Arkansas	0.0009616092%
AR363	Moro Town, Arkansas	0.0019858947%
AR364	Morrilton City, Arkansas	0.2597150469%
AR365	Morrison Bluff Town, Arkansas	0.0001732900%
AR366	Mount Ida City, Arkansas	0.0133550632%
AR367	Mount Pleasant Town, Arkansas	0.0122294653%
AR368	Mount Vernon Town, Arkansas	0.0071675659%
AR369	Mountain Home City, Arkansas	0.8447100025%
AR370	Mountain Pine City, Arkansas	0.0111311989%
AR371	Mountainburg City, Arkansas	0.0505877986%
AR372	Mulberry City, Arkansas	0.0839496278%
AR373	Murfreesboro City, Arkansas	0.0401878235%
AR374	Nashville City, Arkansas	0.1174004630%
AR375	Nevada County, Arkansas	0.1042972498%
AR376	Newark City, Arkansas	0.0743959259%
AR377	Newport City, Arkansas	0.2957024125%
AR378	Newton County, Arkansas	0.2538955941%
AR379	Norfork City, Arkansas	0.0071735760%
AR380	Norman Town, Arkansas	0.0054255078%
AR381	Norphlet City, Arkansas	0.0199309247%
AR382	North Little Rock City, Arkansas	1.6145764729%
AR383	Oak Grove Heights Town, Arkansas	0.0108133813%
AR384	Oak Grove Town, Arkansas	0.0031881924%
AR385	Oakhaven Town, Arkansas	0.0008458440%
AR386	Oden Town, Arkansas	0.0002086349%
AR387	Ogden City, Arkansas	0.0000829960%
AR388	Oil Trough Town, Arkansas	0.0018456600%
AR389	O'Kean Town, Arkansas	0.0001714297%
AR390	Okolona Town, Arkansas	0.0019046158%
AR391	Ola City, Arkansas	0.0262882776%
AR392	Omaha Town, Arkansas	0.0030405167%

State ID	Qualifying Subdivision	Consolidated State Allocation
AR393	Oppelo City, Arkansas	0.0090335457%
AR394	Osceola City, Arkansas	0.2492878833%
AR395	Ouachita County, Arkansas	0.2913601460%
AR396	Oxford City, Arkansas	0.0264156336%
AR397	Ozan Town, Arkansas	0.0011369025%
AR398	Ozark City, Arkansas	0.1131238778%
AR399	Palestine City, Arkansas	0.0190803585%
AR400	Pangburn City, Arkansas	0.0157168727%
AR401	Paragould City, Arkansas	1.0056390223%
AR402	Paris City, Arkansas	0.1616167421%
AR403	Parkdale City, Arkansas	0.0007150537%
AR404	Parkin City, Arkansas	0.0145157198%
AR405	Patmos Town, Arkansas	0.0012638292%
AR406	Patterson City, Arkansas	0.0019780244%
AR407	Pea Ridge City, Arkansas	0.1099874863%
AR408	Peach Orchard City, Arkansas	0.0002743162%
AR409	Perla Town, Arkansas	0.0015089537%
AR410	Perry County, Arkansas	0.2411764522%
AR411	Perry Town, Arkansas	0.0054813155%
AR412	Perrytown, Arkansas	0.0014218079%
AR413	Perryville City, Arkansas	0.0413931262%
AR414	Phillips County, Arkansas	0.3318178496%
AR415	Piggott City, Arkansas	0.3895380125%
AR416	Pike County, Arkansas	0.3481536152%
AR417	Pindall Town, Arkansas	0.0030350790%
AR418	Pine Bluff City, Arkansas	0.9840818047%
AR419	Pineville Town, Arkansas	0.0022012551%
AR420	Plainview City, Arkansas	0.0125505741%
AR421	Pleasant Plains Town, Arkansas	0.0024498139%
AR422	Plumerville City, Arkansas	0.0292462276%
AR423	Pocahontas City, Arkansas	0.4671181241%
AR424	Poinsett County, Arkansas	0.4009911787%
AR425	Polk County, Arkansas	0.0691418478%
AR426	Pollard City, Arkansas	0.0004521853%
AR427	Pope County, Arkansas	0.8568421621%
AR428	Portia Town, Arkansas	0.0009455824%
AR429	Portland City, Arkansas	0.0081334680%
AR430	Pottsville City, Arkansas	0.0356473681%
AR431	Powhatan Town, Arkansas	0.0001556891%
AR432	Poyen Town, Arkansas	0.0022812461%
AR433	Prairie County, Arkansas	0.0903177130%
AR434	Prairie Grove City, Arkansas	0.0877670159%
AR435	Prattsville Town, Arkansas	0.0011406231%
AR436	Prescott City, Arkansas	0.0925564594%
AR437	Pulaski County, Arkansas	2.3536109191%
AR438	Pyatt Town, Arkansas	0.0061435666%
AR439	Quitman City, Arkansas	0.0720876345%
AR440	Randolph County, Arkansas	0.0533049170%
AR441	Ratcliff City, Arkansas	0.0038192484%

State ID	Qualifying Subdivision	Consolidated State Allocation
AR442	Ravenden Springs Town, Arkansas	0.0001143342%
AR443	Ravenden Town, Arkansas	0.0021246984%
AR444	Rector City, Arkansas	0.0056501695%
AR445	Redfield City, Arkansas	0.0199888788%
AR446	Reed Town, Arkansas	0.0009294125%
AR447	Reyno City, Arkansas	0.0001714297%
AR448	Rison City, Arkansas	0.0266158258%
AR449	Rockport City, Arkansas	0.0466258829%
AR450	Roe Town, Arkansas	0.0006297682%
AR451	Rogers City, Arkansas	1.7409808606%
AR452	Rondo Town, Arkansas	0.0001282146%
AR453	Rose Bud Town, Arkansas	0.0201332633%
AR454	Rosston Town, Arkansas	0.0012719857%
AR455	Rudy Town, Arkansas	0.0043610122%
AR456	Russell Town, Arkansas	0.0072738867%
AR457	Russellville City, Arkansas	0.9171601007%
AR458	Salem City, Arkansas	0.0044962385%
AR459	Salesville City, Arkansas	0.0064404921%
AR460	Saline County, Arkansas	1.0800200662%
AR461	Scott County, Arkansas	0.3380405487%
AR462	Scranton City, Arkansas	0.0072753177%
AR463	Searcy City, Arkansas	0.9880873649%
AR464	Searcy County, Arkansas	0.2508049935%
AR465	Sebastian County, Arkansas	2.1934833834%
AR466	Sedgwick Town, Arkansas	0.0005311746%
AR467	Sevier County, Arkansas	0.2613059949%
AR468	Shannon Hills City, Arkansas	0.0498163648%
AR469	Sharp County, Arkansas	0.2811885530%
AR470	Sheridan City, Arkansas	0.2276671308%
AR471	Sherrill Town, Arkansas	0.0025761682%
AR472	Sherwood City, Arkansas	0.4241829888%
AR473	Shirley Town, Arkansas	0.0009145304%
AR474	Sidney Town, Arkansas	0.0035774152%
AR475	Siloam Springs City, Arkansas	0.7477783644%
AR476	Smackover City, Arkansas	0.0008007686%
AR477	Smithville Town, Arkansas	0.0001624146%
AR478	South Lead Hill Town, Arkansas	0.0018313504%
AR479	Sparkman City, Arkansas	0.0035065824%
AR480	Springdale City, Arkansas	2.0136786333%
AR481	Springtown, Arkansas	0.0002924895%
AR482	St Francis County, Arkansas	0.2044215163%
AR483	St. Charles Town, Arkansas	0.0024664131%
AR484	St. Francis City, Arkansas	0.0007137659%
AR485	St. Joe Town, Arkansas	0.0076757020%
AR486	St. Paul Town, Arkansas	0.0041619648%
AR487	Stamps City, Arkansas	0.0180207281%
AR488	Star City, Arkansas	0.0564865270%
AR489	Stephens City, Arkansas	0.0116586529%
AR490	Stone County, Arkansas	0.4282031449%

State ID	Qualifying Subdivision	Consolidated State Allocation
AR491	Strawberry Town, Arkansas	0.0006928738%
AR492	Strong City, Arkansas	0.0029361993%
AR493	Stuttgart City, Arkansas	0.2203815101%
AR494	Subiaco Town, Arkansas	0.0109146937%
AR495	Success Town, Arkansas	0.0001784415%
AR496	Sulphur Rock Town, Arkansas	0.0032654646%
AR497	Sulphur Springs City, Arkansas	0.0120908047%
AR498	Summit City, Arkansas	0.0074467474%
AR499	Sunset Town, Arkansas	0.0016041130%
AR500	Swifton City, Arkansas	0.0178930859%
AR501	Taylor City, Arkansas	0.0014103602%
AR502	Texarkana City, Arkansas	0.7683955804%
AR503	Thornton City, Arkansas	0.0022437548%
AR504	Tillar City, Arkansas	0.0003265465%
AR505	Tinsman Town, Arkansas	0.0003150987%
AR506	Tollette Town, Arkansas	0.0032731918%
AR507	Tontitown City, Arkansas	0.0610355681%
AR508	Traskwood City, Arkansas	0.0177678764%
AR509	Trumann City, Arkansas	0.2319945153%
AR510	Tuckerman City, Arkansas	0.0405439909%
AR511	Tull Town, Arkansas	0.0030797252%
AR512	Tupelo Town, Arkansas	0.0005171511%
AR513	Turrell City, Arkansas	0.0090687475%
AR514	Twin Groves Town, Arkansas	0.0156102657%
AR515	Tyronza City, Arkansas	0.0382955139%
AR516	Ulm Town, Arkansas	0.0000897216%
AR517	Union County, Arkansas	0.4520045466%
AR518	Valley Springs Town, Arkansas	0.0032716177%
AR519	Van Buren City, Arkansas	1.7649031789%
AR520	Van Buren County, Arkansas	0.3641848711%
AR521	Vandervoort Town, Arkansas	0.0000659675%
AR522	Victoria Town, Arkansas	0.0005446257%
AR523	Vilonia City, Arkansas	0.1035441323%
AR524	Viola Town, Arkansas	0.0032700437%
AR525	Wabbaseka Town, Arkansas	0.0082530968%
AR526	Waldenburg Town, Arkansas	0.0023526513%
AR527	Waldo City, Arkansas	0.0028426141%
AR528	Waldron City, Arkansas	0.1501465474%
AR529	Walnut Ridge City, Arkansas	0.0315460763%
AR530	Ward City, Arkansas	0.1482609634%
AR531	Warren City, Arkansas	0.1331456688%
AR532	Washington City, Arkansas	0.0014218079%
AR533	Washington County, Arkansas	2.0141562897%
AR534	Watson City, Arkansas	0.0000569524%
AR535	Weiner City, Arkansas	0.0115016760%
AR536	Weldon Town, Arkansas	0.0015514534%
AR537	West Fork City, Arkansas	0.0278779379%
AR538	West Memphis City, Arkansas	0.6402086383%
AR539	West Point Town, Arkansas	0.0031173596%

State ID	Qualifying Subdivision	Consolidated State Allocation
AR540	Western Grove Town, Arkansas	0.0057204300%
AR541	Wheatley City, Arkansas	0.0050976735%
AR542	Whelen Springs Town, Arkansas	0.0002381128%
AR543	White County, Arkansas	1.0075711127%
AR544	White Hall City, Arkansas	0.0551959387%
AR545	Wickes Town, Arkansas	0.0001422380%
AR546	Widener Town, Arkansas	0.0014565804%
AR547	Wiederkehr Village City, Arkansas	0.0015955272%
AR548	Williford Town, Arkansas	0.0025041906%
AR549	Willisville Town, Arkansas	0.0003913692%
AR550	Wilmar City, Arkansas	0.0018078825%
AR551	Wilmot City, Arkansas	0.0171605744%
AR552	Wilson City, Arkansas	0.0038733390%
AR553	Wilton City, Arkansas	0.0002323889%
AR554	Winchester Town, Arkansas	0.0011094280%
AR555	Winslow City, Arkansas	0.0059329284%
AR556	Winthrop City, Arkansas	0.0004315794%
AR557	Woodruff County, Arkansas	0.2136270641%
AR558	Wooster Town, Arkansas	0.0052930004%
AR559	Wrightsville City, Arkansas	0.0089014675%
AR560	Wynne City, Arkansas	0.1541190523%
AR561	Yell County, Arkansas	0.5032932325%
AR562	Yellville City, Arkansas	0.0268081476%
AR563	Zinc Town, Arkansas	0.0018492375%

State ID	Qualifying Subdivision	Consolidated State Allocation
CA1	Adelanto City, California	Allocations in California will be made in accordance with the California State-Subdivision Agreement.
CA2	Agoura Hills City, California	
CA3	Alameda City, California	
CA4	Alameda County, California	
CA5	Albany City, California	
CA6	Alhambra City, California	
CA7	Aliso Viejo City, California	
CA9	Amador County, California	
CA10	American Canyon City, California	
CA11	Anaheim City, California	
CA12	Anderson City, California	
CA13	Antioch City, California	
CA14	Apple Valley Town, California	
CA15	Arcadia City, California	
CA16	Arcata City, California	
CA17	Arroyo Grande City, California	
CA18	Artesia City, California	
CA19	Arvin City, California	
CA20	Atascadero City, California	
CA21	Atwater City, California	
CA22	Auburn City, California	
CA23	Avenal City, California	
CA24	Azusa City, California	
CA25	Bakersfield City, California	
CA26	Baldwin Park City, California	
CA27	Banning City, California	
CA28	Barstow City, California	
CA29	Beaumont City, California	
CA30	Bell City, California	
CA31	Bell Gardens City, California	
CA32	Bellflower City, California	
CA33	Belmont City, California	
CA34	Benicia City, California	
CA35	Berkeley City, California	
CA36	Beverly Hills City, California	
CA37	Blythe City, California	
CA38	Brawley City, California	
CA39	Brea City, California	
CA40	Brentwood City, California	
CA41	Buena Park City, California	
CA42	Burbank City, California	
CA43	Burlingame City, California	
CA44	Butte County, California	
CA45	Calabasas City, California	
CA46	Calaveras County, California	
CA47	Calexico City, California	
CA48	California City, California	

State ID	Qualifying Subdivision	Consolidated State Allocation
CA49	Camarillo City, California	Allocations in California will be made in accordance with the California State-Subdivision Agreement.
CA50	Campbell City, California	
CA51	Canyon Lake City, California	
CA52	Capitola City, California	
CA53	Carlsbad City, California	
CA54	Carpinteria City, California	
CA55	Carson City, California	
CA56	Cathedral City, California	
CA57	Ceres City, California	
CA58	Cerritos City, California	
CA59	Chico City, California	
CA60	Chino City, California	
CA61	Chino Hills City, California	
CA62	Chowchilla City, California	
CA63	Chula Vista City, California	
CA64	Citrus Heights City, California	
CA65	Claremont City, California	
CA66	Clayton City, California	
CA67	Clearlake City, California	
CA68	Clovis City, California	
CA69	Coachella City, California	
CA70	Coalinga City, California	
CA71	Colton City, California	
CA72	Colusa County, California	
CA73	Commerce City, California	
CA74	Compton City, California	
CA75	Concord City, California	
CA76	Contra Costa County, California	
CA77	Corcoran City, California	
CA78	Corona City, California	
CA79	Coronado City, California	
CA80	Costa Mesa City, California	
CA81	Covina City, California	
CA82	Cudahy City, California	
CA83	Culver City, California	
CA84	Cupertino City, California	
CA85	Cypress City, California	
CA86	Daly City, California	
CA87	Dana Point City, California	
CA88	Danville Town, California	
CA89	Davis City, California	
CA90	Del Norte County, California	
CA91	Delano City, California	
CA92	Desert Hot Springs City, California	
CA93	Diamond Bar City, California	
CA94	Dinuba City, California	
CA95	Dixon City, California	

State ID	Qualifying Subdivision	Consolidated State Allocation
CA96	Downey City, California	Allocations in California will be made in accordance with the California State-Subdivision Agreement.
CA97	Duarte City, California	
CA98	Dublin City, California	
CA99	East Palo Alto City, California	
CA100	Eastvale City, California	
CA101	El Cajon City, California	
CA102	El Centro City, California	
CA103	El Cerrito City, California	
CA104	El Dorado County, California	
CA105	El Monte City, California	
CA106	El Paso De Robles (Paso Robles) City, California	
CA107	El Segundo City, California	
CA108	Elk Grove City, California	
CA109	Emeryville City, California	
CA110	Encinitas City, California	
CA111	Escondido City, California	
CA112	Eureka City, California	
CA113	Exeter City, California	
CA114	Fairfield City, California	
CA115	Farmersville City, California	
CA116	Fillmore City, California	
CA117	Folsom City, California	
CA118	Fontana City, California	
CA119	Fortuna City, California	
CA120	Foster City, California	
CA121	Fountain Valley City, California	
CA122	Fremont City, California	
CA123	Fresno City, California	
CA124	Fresno County, California	
CA125	Fullerton City, California	
CA126	Galt City, California	
CA127	Garden Grove City, California	
CA128	Gardena City, California	
CA129	Gilroy City, California	
CA130	Glendale City, California	
CA131	Glendora City, California	
CA132	Glenn County, California	
CA133	Goleta City, California	
CA134	Grand Terrace City, California	
CA135	Grass Valley City, California	
CA136	Greenfield City, California	
CA137	Grover Beach City, California	
CA138	Half Moon Bay City, California	
CA139	Hanford City, California	
CA140	Hawaiian Gardens City, California	
CA141	Hawthorne City, California	

State ID	Qualifying Subdivision	Consolidated State Allocation
CA142	Hayward City, California	Allocations in California will be made in accordance with the California State-Subdivision Agreement.
CA143	Healdsburg City, California	
CA144	Hemet City, California	
CA145	Hercules City, California	
CA146	Hermosa Beach City, California	
CA147	Hesperia City, California	
CA148	Highland City, California	
CA149	Hillsborough Town, California	
CA150	Hollister City, California	
CA151	Humboldt County, California	
CA152	Huntington Beach City, California	
CA153	Huntington Park City, California	
CA154	Imperial Beach City, California	
CA155	Imperial City, California	
CA156	Imperial County, California	
CA157	Indio City, California	
CA158	Inglewood City, California	
CA159	Inyo County, California	
CA160	Irvine City, California	
CA161	Jurupa Valley City, California	
CA162	Kerman City, California	
CA163	Kern County, California	
CA164	King City, California	
CA165	Kings County, California	
CA166	Kingsburg City, California	
CA167	La Cañada Flintridge City, California	
CA168	La Habra City, California	
CA169	La Mesa City, California	
CA170	La Mirada City, California	
CA171	La Palma City, California	
CA172	La Puente City, California	
CA173	La Quinta City, California	
CA174	La Verne City, California	
CA175	Lafayette City, California	
CA176	Laguna Beach City, California	
CA177	Laguna Hills City, California	
CA178	Laguna Niguel City, California	
CA179	Laguna Woods City, California	
CA180	Lake County, California	
CA181	Lake Elsinore City, California	
CA182	Lake Forest City, California	
CA183	Lakeport City, California	
CA184	Lakewood City, California	
CA185	Lancaster City, California	
CA186	Larkspur City, California	
CA187	Lassen County, California	
CA188	Lathrop City, California	

State ID	Qualifying Subdivision	Consolidated State Allocation
CA189	Lawndale City, California	Allocations in California will be made in accordance with the California State-Subdivision Agreement.
CA190	Lemon Grove City, California	
CA191	Lemoore City, California	
CA192	Lincoln City, California	
CA193	Lindsay City, California	
CA194	Livermore City, California	
CA195	Livingston City, California	
CA196	Lodi City, California	
CA197	Loma Linda City, California	
CA198	Lomita City, California	
CA199	Lompoc City, California	
CA200	Long Beach City, California	
CA201	Los Alamitos City, California	
CA202	Los Altos City, California	
CA203	Los Angeles City, California	
CA204	Los Angeles County, California	
CA205	Los Banos City, California	
CA206	Los Gatos Town, California	
CA207	Lynwood City, California	
CA208	Madera City, California	
CA209	Madera County, California	
CA210	Malibu City, California	
CA211	Manhattan Beach City, California	
CA212	Manteca City, California	
CA213	Marin County, California	
CA214	Marina City, California	
CA215	Mariposa County, California	
CA216	Martinez City, California	
CA217	Marysville City, California	
CA218	Maywood City, California	
CA219	McFarland City, California	
CA220	Mendocino County, California	
CA221	Mendota City, California	
CA222	Menifee City, California	
CA223	Menlo Park City, California	
CA224	Merced City, California	
CA225	Merced County, California	
CA226	Mill Valley City, California	
CA227	Millbrae City, California	
CA228	Milpitas City, California	
CA229	Mission Viejo City, California	
CA230	Modesto City, California	
CA231	Modoc County, California	
CA232	Mono County, California	
CA233	Monrovia City, California	
CA234	Montclair City, California	
CA235	Montebello City, California	

State ID	Qualifying Subdivision	Consolidated State Allocation
CA236	Monterey City, California	Allocations in California will be made in accordance with the California State-Subdivision Agreement.
CA237	Monterey County, California	
CA238	Monterey Park City, California	
CA239	Moorpark City, California	
CA240	Moraga Town, California	
CA241	Moreno Valley City, California	
CA242	Morgan Hill City, California	
CA243	Morro Bay City, California	
CA244	Mountain View City, California	
CA245	Murrieta City, California	
CA246	Napa City, California	
CA247	Napa County, California	
CA248	National City, California	
CA249	Nevada County, California	
CA250	Newark City, California	
CA251	Newman City, California	
CA252	Newport Beach City, California	
CA253	Norco City, California	
CA254	Norwalk City, California	
CA255	Novato City, California	
CA256	Oakdale City, California	
CA257	Oakland City, California	
CA258	Oakley City, California	
CA259	Oceanside City, California	
CA260	Ontario City, California	
CA261	Orange City, California	
CA262	Orange County, California	
CA263	Orange Cove City, California	
CA264	Orinda City, California	
CA265	Oroville City, California	
CA266	Oxnard City, California	
CA267	Pacific Grove City, California	
CA268	Pacifica City, California	
CA269	Palm Desert City, California	
CA270	Palm Springs City, California	
CA271	Palmdale City, California	
CA272	Palo Alto City, California	
CA273	Palos Verdes Estates City, California	
CA274	Paramount City, California	
CA275	Parlier City, California	
CA276	Pasadena City, California	
CA277	Patterson City, California	
CA278	Perris City, California	
CA279	Petaluma City, California	
CA280	Pico Rivera City, California	
CA281	Piedmont City, California	
CA282	Pinole City, California	

State ID	Qualifying Subdivision	Consolidated State Allocation
CA283	Pittsburg City, California	Allocations in California will be made in accordance with the California State-Subdivision Agreement.
CA284	Placentia City, California	
CA285	Placer County, California	
CA286	Placerville City, California	
CA287	Pleasant Hill City, California	
CA288	Pleasanton City, California	
CA289	Plumas County, California	
CA290	Pomona City, California	
CA291	Port Hueneme City, California	
CA292	Porterville City, California	
CA293	Poway City, California	
CA294	Rancho Cordova City, California	
CA295	Rancho Cucamonga City, California	
CA296	Rancho Mirage City, California	
CA297	Rancho Palos Verdes City, California	
CA298	Rancho Santa Margarita City, California	
CA299	Red Bluff City, California	
CA300	Redding City, California	
CA301	Redlands City, California	
CA302	Redondo Beach City, California	
CA303	Redwood City, California	
CA304	Reedley City, California	
CA305	Rialto City, California	
CA306	Richmond City, California	
CA307	Ridgecrest City, California	
CA308	Ripon City, California	
CA309	Riverbank City, California	
CA310	Riverside City, California	
CA311	Riverside County, California	
CA312	Rocklin City, California	
CA313	Rohnert Park City, California	
CA314	Rosemead City, California	
CA315	Roseville City, California	
CA316	Sacramento City, California	
CA317	Sacramento County, California	
CA318	Salinas City, California	
CA319	San Anselmo Town, California	
CA320	San Benito County, California	
CA321	San Bernardino City, California	
CA322	San Bernardino County, California	
CA323	San Bruno City, California	
CA324	San Buenaventura (Ventura) City, California	
CA325	San Carlos City, California	
CA326	San Clemente City, California	
CA327	San Diego City, California	
CA328	San Diego County, California	

State ID	Qualifying Subdivision	Consolidated State Allocation
CA329	San Dimas City, California	
CA330	San Fernando City, California	
CA331	San Francisco City, California	
CA332	San Gabriel City, California	
CA333	San Jacinto City, California	
CA334	San Joaquin County, California	
CA335	San Jose City, California	
CA336	San Juan Capistrano City, California	
CA337	San Leandro City, California	
CA338	San Luis Obispo City, California	
CA339	San Luis Obispo County, California	
CA340	San Marcos City, California	
CA341	San Marino City, California	
CA342	San Mateo City, California	
CA343	San Mateo County, California	
CA344	San Pablo City, California	
CA345	San Rafael City, California	
CA346	San Ramon City, California	
CA347	Sanger City, California	
CA348	Santa Ana City, California	
CA349	Santa Barbara City, California	
CA350	Santa Barbara County, California	
CA351	Santa Clara City, California	
CA352	Santa Clara County, California	
CA353	Santa Clarita City, California	
CA354	Santa Cruz City, California	
CA355	Santa Cruz County, California	
CA356	Santa Fe Springs City, California	
CA357	Santa Maria City, California	
CA358	Santa Monica City, California	
CA359	Santa Paula City, California	
CA360	Santa Rosa City, California	
CA361	Santee City, California	
CA362	Saratoga City, California	
CA363	Scotts Valley City, California	
CA364	Seal Beach City, California	
CA365	Seaside City, California	
CA366	Selma City, California	
CA367	Shafter City, California	
CA368	Shasta County, California	
CA369	Shasta Lake City, California	
CA371	Sierra Madre City, California	
CA372	Signal Hill City, California	
CA373	Simi Valley City, California	
CA374	Siskiyou County, California	
CA375	Solana Beach City, California	
CA376	Solano County, California	

Allocations in California will be made in accordance with the California State-Subdivision Agreement.

State ID	Qualifying Subdivision	Consolidated State Allocation
CA377	Soledad City, California	Allocations in California will be made in accordance with the California State-Subdivision Agreement.
CA378	Sonoma City, California	
CA379	Sonoma County, California	
CA380	South El Monte City, California	
CA381	South Gate City, California	
CA382	South Lake Tahoe City, California	
CA383	South Pasadena City, California	
CA384	South San Francisco City, California	
CA385	Stanislaus County, California	
CA386	Stanton City, California	
CA387	Stockton City, California	
CA388	Suisun City, California	
CA389	Sunnyvale City, California	
CA390	Susanville City, California	
CA391	Sutter County, California	
CA392	Tehachapi City, California	
CA393	Tehama County, California	
CA394	Temecula City, California	
CA395	Temple City, California	
CA396	Thousand Oaks City, California	
CA397	Torrance City, California	
CA398	Tracy City, California	
CA399	Trinity County, California	
CA400	Truckee Town, California	
CA401	Tulare City, California	
CA402	Tulare County, California	
CA403	Tuolumne County, California	
CA404	Turlock City, California	
CA405	Tustin City, California	
CA406	Twentynine Palms City, California	
CA407	Ukiah City, California	
CA408	Union City, California	
CA409	Upland City, California	
CA410	Vacaville City, California	
CA411	Vallejo City, California	
CA412	Ventura County, California	
CA413	Victorville City, California	
CA414	Visalia City, California	
CA415	Vista City, California	
CA416	Walnut City, California	
CA417	Walnut Creek City, California	
CA418	Wasco City, California	
CA419	Watsonville City, California	
CA420	West Covina City, California	
CA421	West Hollywood City, California	
CA422	West Sacramento City, California	
CA423	Westminster City, California	

State ID	Qualifying Subdivision	Consolidated State Allocation
CA424	Whittier City, California	Allocations in California will be made in accordance with the California State-Subdivision Agreement.
CA425	Wildomar City, California	
CA426	Windsor Town, California	
CA427	Woodland City, California	
CA428	Yolo County, California	
CA429	Yorba Linda City, California	
CA430	Yuba City, California	
CA431	Yuba County, California	
CA432	Yucaipa City, California	
CA433	Yucca Valley Town, California	

State ID	Qualifying Subdivision	Consolidated State Allocation
CO1	Adams County, Colorado	6.4563067236%
CO2	Alamosa City, Colorado	0.0745910871%
CO3	Alamosa County, Colorado	0.4334718288%
CO4	Arapahoe County, Colorado	4.8467256550%
CO5	Archuleta County, Colorado	0.1370425096%
CO6	Arvada City, Colorado	1.2841799450%
CO7	Aurora City, Colorado	4.2914496137%
CO8	Baca County, Colorado	0.0592396985%
CO9	Bent County, Colorado	0.1133427512%
CO10	Black Hawk City, Colorado	0.0260393489%
CO11	Boulder City, Colorado	1.8402051032%
CO12	Boulder County, Colorado	2.8040191342%
CO13	Brighton City, Colorado	0.1405791210%
CO14	Broomfield City, Colorado	1.0013917112%
CO15	Cañon City, Colorado	0.3070751207%
CO16	Castle Pines City, Colorado	0.0073662408%
CO17	Castle Rock Town, Colorado	0.4961417855%
CO18	Centennial City, Colorado	0.0476600277%
CO19	Chaffee County, Colorado	0.3604069298%
CO20	Cheyenne County, Colorado	0.0159109271%
CO21	Clear Creek County, Colorado	0.1380433961%
CO22	Colorado Springs City, Colorado	9.6056573895%
CO23	Commerce City, Colorado	0.4459216299%
CO24	Conejos County, Colorado	0.2108486947%
CO25	Costilla County, Colorado	0.0552334207%
CO26	Crowley County, Colorado	0.0933584380%
CO27	Custer County, Colorado	0.0412185507%
CO28	Delta County, Colorado	0.5440118792%
CO29	Denver City, Colorado	15.0041699144%
CO30	Dolores County, Colorado	0.0352358134%
CO31	Douglas County, Colorado	2.6394119072%
CO32	Durango City, Colorado	0.2380966286%
CO33	Eagle County, Colorado	0.6187127797%
CO34	El Paso County, Colorado	2.2654220766%
CO35	Elbert County, Colorado	0.2804372613%
CO36	Englewood City, Colorado	0.6035403160%
CO37	Erie Town, Colorado	0.0550006818%
CO38	Evans City, Colorado	0.1783043118%
CO39	Federal Heights City, Colorado	0.1079698153%
CO40	Firestone Town, Colorado	0.0578836029%
CO41	Fort Collins City, Colorado	1.1954809288%
CO42	Fort Morgan City, Colorado	0.1301284524%
CO43	Fountain City, Colorado	0.1186014119%
CO44	Frederick Town, Colorado	0.0483214578%
CO45	Fremont County, Colorado	0.6866476799%
CO46	Fruita City, Colorado	0.0482720145%
CO47	Garfield County, Colorado	0.8376446894%
CO48	Gilpin County, Colorado	0.0300906083%
CO49	Golden City, Colorado	0.3661894352%

State ID	Qualifying Subdivision	Consolidated State Allocation
CO50	Grand County, Colorado	0.2036540033%
CO51	Grand Junction City, Colorado	1.0740385726%
CO52	Greeley City, Colorado	1.2128607699%
CO53	Greenwood Village City, Colorado	0.3058723632%
CO54	Gunnison County, Colorado	0.1912939834%
CO55	Hinsdale County, Colorado	0.0112390306%
CO56	Hudson Town, Colorado	0.0002554118%
CO57	Huerfano County, Colorado	0.2504945278%
CO58	Jackson County, Colorado	0.0309834115%
CO59	Jefferson County, Colorado	6.2301417879%
CO60	Johnstown, Colorado	0.0880406820%
CO61	Kiowa County, Colorado	0.0142237522%
CO62	Kit Carson County, Colorado	0.0939715175%
CO63	La Plata County, Colorado	0.5745585865%
CO64	Lafayette City, Colorado	0.1923606122%
CO65	Lake County, Colorado	0.0989843273%
CO66	Lakewood City, Colorado	1.6765864702%
CO67	Larimer County, Colorado	3.6771380213%
CO68	Las Animas County, Colorado	0.6303942510%
CO69	Lincoln County, Colorado	0.0819433053%
CO70	Littleton City, Colorado	0.9911426404%
CO71	Logan County, Colorado	0.2819912214%
CO72	Lone Tree City, Colorado	0.1937076023%
CO73	Longmont City, Colorado	0.8513027113%
CO74	Louisville City, Colorado	0.0837469407%
CO75	Loveland City, Colorado	1.5095861119%
CO76	Mesa County, Colorado	1.7687427882%
CO77	Mineral County, Colorado	0.0039157682%
CO78	Moffat County, Colorado	0.2325862894%
CO79	Montezuma County, Colorado	0.4428801804%
CO80	Montrose City, Colorado	0.0375815957%
CO81	Montrose County, Colorado	0.5319658200%
CO82	Morgan County, Colorado	0.3376035258%
CO83	Northglenn City, Colorado	0.1972243635%
CO84	Otero County, Colorado	0.4486069596%
CO85	Ouray County, Colorado	0.0534887895%
CO86	Park County, Colorado	0.1673691348%
CO87	Parker Town, Colorado	0.3247124678%
CO88	Phillips County, Colorado	0.0713973011%
CO89	Pitkin County, Colorado	0.1746622577%
CO90	Prowers County, Colorado	0.1726881656%
CO91	Pueblo City, Colorado	2.5730616529%
CO92	Pueblo County, Colorado	3.1025919095%
CO93	Rio Blanco County, Colorado	0.1012968741%
CO94	Rio Grande County, Colorado	0.2526177695%
CO95	Routt County, Colorado	0.2323178565%
CO96	Saguache County, Colorado	0.0666194156%
CO97	San Juan County, Colorado	0.0097000947%
CO98	San Miguel County, Colorado	0.1004727271%

State ID	Qualifying Subdivision	Consolidated State Allocation
CO99	Sedgwick County, Colorado	0.0618109352%
CO100	Sheridan City, Colorado	0.2306795787%
CO101	Steamboat Springs City, Colorado	0.1513646932%
CO102	Sterling City, Colorado	0.0995110857%
CO103	Summit County, Colorado	0.3761345614%
CO104	Superior Town, Colorado	0.0014920421%
CO105	Teller County, Colorado	0.6218972779%
CO106	Thornton City, Colorado	1.0031200434%
CO107	Washington County, Colorado	0.0356553080%
CO108	Weld County, Colorado	2.2921158443%
CO109	Wellington Town, Colorado	0.0235131848%
CO110	Westminster City, Colorado	1.1920065086%
CO111	Wheat Ridge City, Colorado	0.3438324783%
CO112	Windsor Town, Colorado	0.0900350795%
CO113	Yuma County, Colorado	0.0992146077%

State ID	Qualifying Subdivision	Consolidated State Allocation
CT1	Andover Town, Connecticut	0.0513214640%
CT2	Ansonia City, Connecticut	0.5316052437%
CT3	Ashford Town, Connecticut	0.1096965130%
CT4	Avon Town, Connecticut	0.5494886534%
CT5	Barkhamsted Town, Connecticut	0.0620629520%
CT6	Beacon Falls Town, Connecticut	0.1953947308%
CT7	Berlin Town, Connecticut	0.5215629385%
CT8	Bethany Town, Connecticut	0.1039156068%
CT9	Bethel Town, Connecticut	0.3522422145%
CT10	Bethlehem Town, Connecticut	0.0078647202%
CT11	Bloomfield Town, Connecticut	0.4888368136%
CT12	Bolton Town, Connecticut	0.1520831395%
CT13	Bozrah Town, Connecticut	0.0582057867%
CT14	Branford Town, Connecticut	0.8903816954%
CT15	Bridgeport City, Connecticut	3.2580743095%
CT16	Bridgewater Town, Connecticut	0.0118125935%
CT17	Bristol City, Connecticut	1.3355768908%
CT18	Brookfield Town, Connecticut	0.3087903124%
CT19	Brooklyn Town, Connecticut	0.1880661562%
CT20	Burlington Town, Connecticut	0.2348761319%
CT21	Canaan Town, Connecticut	0.0343343640%
CT22	Canterbury Town, Connecticut	0.1354310071%
CT23	Canton Town, Connecticut	0.2669011966%
CT24	Chaplin Town, Connecticut	0.0523959290%
CT25	Cheshire Town, Connecticut	0.9783113499%
CT26	Chester Town, Connecticut	0.0772387574%
CT27	Clinton Town, Connecticut	0.5348726093%
CT28	Colchester Town, Connecticut	0.6134395770%
CT29	Colebrook Town, Connecticut	0.0296870114%
CT30	Columbia Town, Connecticut	0.1005666237%
CT31	Cornwall Town, Connecticut	0.0486027928%
CT32	Coventry Town, Connecticut	0.3460011479%
CT33	Cromwell Town, Connecticut	0.4750451453%
CT34	Danbury City, Connecticut	1.1556465907%
CT35	Darien Town, Connecticut	0.6429649345%
CT36	Deep River Town, Connecticut	0.0924563595%
CT37	Derby City, Connecticut	0.3503125449%
CT38	Durham Town, Connecticut	0.0079309232%
CT39	East Granby Town, Connecticut	0.1455975170%
CT40	East Haddam Town, Connecticut	0.3145696377%
CT41	East Hampton Town, Connecticut	0.4637546663%
CT42	East Hartford Town, Connecticut	1.2645454069%
CT43	East Haven Town, Connecticut	0.8590923735%
CT44	East Lyme Town, Connecticut	0.6375826296%
CT45	East Windsor Town, Connecticut	0.2419743793%
CT46	Eastford Town, Connecticut	0.0446651958%
CT47	Easton Town, Connecticut	0.1354961231%
CT48	Ellington Town, Connecticut	0.4010047839%
CT49	Enfield Town, Connecticut	0.9173431190%

State ID	Qualifying Subdivision	Consolidated State Allocation
CT50	Essex Town, Connecticut	0.1431870357%
CT51	Fairfield Town, Connecticut	1.4212308415%
CT52	Farmington Town, Connecticut	0.6572091547%
CT53	Franklin Town, Connecticut	0.0446032416%
CT54	Glastonbury Town, Connecticut	1.0420644550%
CT55	Goshen Town, Connecticut	0.0030464255%
CT56	Granby Town, Connecticut	0.2928405247%
CT57	Greenwich Town, Connecticut	1.5644702467%
CT58	Griswold Town, Connecticut	0.3865570141%
CT59	Groton Town, Connecticut	1.4033874500%
CT60	Guilford Town, Connecticut	0.8399392493%
CT61	Haddam Town, Connecticut	0.0151716553%
CT62	Hamden Town, Connecticut	1.7724359413%
CT63	Hampton Town, Connecticut	0.0429454985%
CT64	Hartford City, Connecticut	5.3268549899%
CT65	Hartland Town, Connecticut	0.0359782738%
CT66	Harwinton Town, Connecticut	0.0126363764%
CT67	Hebron Town, Connecticut	0.1593443254%
CT68	Kent Town, Connecticut	0.0835899976%
CT69	Killingly Town, Connecticut	0.6116898413%
CT70	Killingworth Town, Connecticut	0.2652963170%
CT71	Lebanon Town, Connecticut	0.2746607824%
CT72	Ledyard Town, Connecticut	0.5514380850%
CT73	Lisbon Town, Connecticut	0.1156355161%
CT74	Litchfield Town, Connecticut	0.3481982974%
CT75	Lyme Town, Connecticut	0.0023141411%
CT76	Madison Town, Connecticut	0.7594223560%
CT77	Manchester Town, Connecticut	1.3929765818%
CT78	Mansfield Town, Connecticut	0.3058754037%
CT79	Marlborough Town, Connecticut	0.0766010346%
CT80	Meriden City, Connecticut	1.8508778149%
CT81	Middlebury Town, Connecticut	0.0276033951%
CT82	Middlefield Town, Connecticut	0.0075627554%
CT83	Middletown City, Connecticut	1.5343128975%
CT84	Milford City, Connecticut	1.8215679630%
CT85	Monroe Town, Connecticut	0.4307375445%
CT86	Montville Town, Connecticut	0.5806185940%
CT87	Morris Town, Connecticut	0.0099785725%
CT88	Naugatuck Borough, Connecticut	1.0644527326%
CT89	New Britain City, Connecticut	1.5740557511%
CT90	New Canaan Town, Connecticut	0.6136187204%
CT91	New Fairfield Town, Connecticut	0.2962030448%
CT92	New Hartford Town, Connecticut	0.1323482193%
CT93	New Haven City, Connecticut	5.8061427601%
CT94	New London City, Connecticut	1.0536729060%
CT95	New Milford Town, Connecticut	1.0565475001%
CT96	Newington Town, Connecticut	0.7132456565%
CT97	Newtown, Connecticut	0.5964476353%
CT98	Norfolk Town, Connecticut	0.0442819100%

State ID	Qualifying Subdivision	Consolidated State Allocation
CT99	North Branford Town, Connecticut	0.4795791623%
CT100	North Canaan Town, Connecticut	0.0913148022%
CT101	North Haven Town, Connecticut	0.7922543069%
CT102	North Stonington Town, Connecticut	0.1803885830%
CT103	Norwalk City, Connecticut	1.5918210823%
CT104	Norwich City, Connecticut	1.1639182124%
CT105	Old Lyme Town, Connecticut	0.0247921386%
CT106	Old Saybrook Town, Connecticut	0.4181170767%
CT107	Orange Town, Connecticut	0.3683598812%
CT108	Oxford Town, Connecticut	0.3955127994%
CT109	Plainfield Town, Connecticut	0.5352043161%
CT110	Plainville Town, Connecticut	0.3937549612%
CT111	Plymouth Town, Connecticut	0.4213382978%
CT112	Pomfret Town, Connecticut	0.1174722050%
CT113	Portland Town, Connecticut	0.3205523149%
CT114	Preston Town, Connecticut	0.1319895374%
CT115	Prospect Town, Connecticut	0.3056173107%
CT116	Putnam Town, Connecticut	0.2953254103%
CT117	Redding Town, Connecticut	0.1726435223%
CT118	Ridgefield Town, Connecticut	0.6645173744%
CT119	Rocky Hill Town, Connecticut	0.3929175425%
CT120	Roxbury Town, Connecticut	0.0037924445%
CT121	Salem Town, Connecticut	0.1075219911%
CT122	Salisbury Town, Connecticut	0.1052257347%
CT123	Scotland Town, Connecticut	0.0395212218%
CT124	Seymour Town, Connecticut	0.5301171581%
CT125	Sharon Town, Connecticut	0.0761294123%
CT126	Shelton City, Connecticut	0.5601099879%
CT127	Sherman Town, Connecticut	0.0494382353%
CT128	Simsbury Town, Connecticut	0.6988446241%
CT129	Somers Town, Connecticut	0.2491740063%
CT130	South Windsor Town, Connecticut	0.7310935932%
CT131	Southbury Town, Connecticut	0.0581965974%
CT132	Southington Town, Connecticut	0.9683065927%
CT133	Sprague Town, Connecticut	0.0874709763%
CT134	Stafford Town, Connecticut	0.3388202949%
CT135	Stamford City, Connecticut	2.9070395589%
CT136	Sterling Town, Connecticut	0.0949826467%
CT137	Stonington Town, Connecticut	0.5576891315%
CT138	Stratford Town, Connecticut	0.9155695700%
CT139	Suffield Town, Connecticut	0.3402792315%
CT140	Thomaston Town, Connecticut	0.2664061562%
CT141	Thompson Town, Connecticut	0.2673479187%
CT142	Tolland Town, Connecticut	0.4342020371%
CT143	Torrington City, Connecticut	1.3652460176%
CT144	Trumbull Town, Connecticut	0.7617744403%
CT145	Union Town, Connecticut	0.0153941764%
CT146	Vernon Town, Connecticut	0.7027162157%
CT147	Voluntown, Connecticut	0.0733181557%

State ID	Qualifying Subdivision	Consolidated State Allocation
CT148	Wallingford Town, Connecticut	1.5350353996%
CT149	Warren Town, Connecticut	0.0489758024%
CT150	Washington Town, Connecticut	0.1553517897%
CT151	Waterbury City, Connecticut	4.6192219654%
CT152	Waterford Town, Connecticut	0.7608802056%
CT153	Watertown, Connecticut	0.6868118808%
CT154	West Hartford Town, Connecticut	1.6216697477%
CT155	West Haven City, Connecticut	1.4026972589%
CT156	Westbrook Town, Connecticut	0.2586999280%
CT157	Weston Town, Connecticut	0.3664201329%
CT158	Westport Town, Connecticut	0.8921084083%
CT159	Wethersfield Town, Connecticut	0.6208707168%
CT160	Willington Town, Connecticut	0.0975268185%
CT161	Wilton Town, Connecticut	0.6378099925%
CT162	Winchester Town, Connecticut	0.3760305376%
CT163	Windham Town, Connecticut	1.0108949901%
CT164	Windsor Locks Town, Connecticut	0.3174167624%
CT165	Windsor Town, Connecticut	0.7548324123%
CT166	Wolcott Town, Connecticut	0.5443693820%
CT167	Woodbridge Town, Connecticut	0.2435300513%
CT168	Woodbury Town, Connecticut	0.3411988605%
CT169	Woodmont Borough, Connecticut	0.0173159412%
CT170	Woodstock Town, Connecticut	0.1817110623%

State ID	Qualifying Subdivision	Consolidated State Allocation
DE1	Dover City, Delaware	25.000000000% (\$1.00)
DE2	Kent County, Delaware	25.000000000% (\$1.00)
DE3	Middletown, Delaware	0.000000000%
DE4	Milford City, Delaware	0.000000000%
DE5	New Castle County, Delaware	0.000000000%
DE6	Newark City, Delaware	0.000000000%
DE7	Seaford City, Delaware	25.000000000% (\$1.00)
DE8	Smyrna Town, Delaware	0.000000000%
DE9	Sussex County, Delaware	25.000000000% (\$1.00)
DE10	Wilmington City, Delaware	0.000000000%

State ID	Qualifying Subdivision	Consolidated State Allocation
FL1	Alachua County, Florida	0.8594613234%
FL2	Altamonte Springs City, Florida	0.0813054302%
FL3	Apopka City, Florida	0.0972154704%
FL4	Atlantic Beach City, Florida	0.0388915664%
FL5	Auburndale City, Florida	0.0286367831%
FL6	Aventura City, Florida	0.0246200756%
FL7	Avon Park City, Florida	0.0258288737%
FL8	Baker County, Florida	0.1931736622%
FL9	Bartow City, Florida	0.0439725748%
FL10	Bay County, Florida	0.5394465693%
FL11	Belle Glade City, Florida	0.0208278128%
FL12	Boca Raton City, Florida	0.4720689632%
FL13	Bonita Springs City, Florida	0.0173754580%
FL14	Boynton Beach City, Florida	0.3064979246%
FL15	Bradenton City, Florida	0.3799303249%
FL16	Bradford County, Florida	0.1894834807%
FL17	Brevard County, Florida	2.3870763525%
FL18	Broward County, Florida	4.0626227708%
FL19	Calhoun County, Florida	0.0471282181%
FL20	Callaway City, Florida	0.0249535015%
FL21	Cape Canaveral City, Florida	0.0455607190%
FL22	Cape Coral City, Florida	0.7144300110%
FL23	Casselberry City, Florida	0.0800352962%
FL24	Charlotte County, Florida	0.6902251426%
FL25	Citrus County, Florida	0.9696466473%
FL26	Clay County, Florida	1.1934300121%
FL27	Clearwater City, Florida	0.6338625372%
FL28	Clermont City, Florida	0.0759095348%
FL29	Cocoa Beach City, Florida	0.0843632048%
FL30	Cocoa City, Florida	0.1492447199%
FL31	Coconut Creek City, Florida	0.1011309318%
FL32	Collier County, Florida	1.3548224874%
FL33	Columbia County, Florida	0.3421221973%
FL34	Cooper City, Florida	0.0739363249%
FL35	Coral Gables City, Florida	0.0717799422%
FL36	Coral Springs City, Florida	0.3234064085%
FL37	Crestview City, Florida	0.0704397566%
FL38	Cutler Bay Town, Florida	0.0094141463%
FL39	Dania Beach City, Florida	0.0178067890%
FL40	Davie Town, Florida	0.2669225293%
FL41	Daytona Beach City, Florida	0.4475559985%
FL42	Daytona Beach Shores City, Florida	0.0397433158%
FL43	De Soto County, Florida	0.1136404205%
FL44	Debary City, Florida	0.0352833296%
FL45	Deerfield Beach City, Florida	0.2024233562%
FL46	Deland City, Florida	0.0989843542%
FL47	Delray Beach City, Florida	0.3518466005%
FL48	Deltona City, Florida	0.1993292304%
FL49	Destin City, Florida	0.0146783092%

State ID	Qualifying Subdivision	Consolidated State Allocation
FL50	Dixie County, Florida	0.1037443927%
FL51	Doral City, Florida	0.0139780477%
FL52	Dunedin City, Florida	0.1024411213%
FL53	Eatonville Town, Florida	0.0083256415%
FL54	Edgewater City, Florida	0.0580427172%
FL55	Escambia County, Florida	1.0109990610%
FL56	Esterov Village, Florida	0.0120797555%
FL57	Eustis City, Florida	0.0419300395%
FL58	Fernandina Beach City, Florida	0.0831601989%
FL59	Flagler County, Florida	0.3050082484%
FL60	Florida City, Florida	0.0039287890%
FL61	Fort Lauderdale City, Florida	0.8305816295%
FL62	Fort Myers City, Florida	0.4310995634%
FL63	Fort Pierce City, Florida	0.1595358726%
FL64	Fort Walton Beach City, Florida	0.0778370605%
FL65	Franklin County, Florida	0.0499106708%
FL66	Fruitland Park City, Florida	0.0083820932%
FL67	Gadsden County, Florida	0.1236554705%
FL68	Gainesville City, Florida	0.3815982894%
FL69	Gilchrist County, Florida	0.0643335042%
FL70	Glades County, Florida	0.0406124963%
FL71	Greenacres City, Florida	0.0764248986%
FL72	Groveland City, Florida	0.0261531482%
FL73	Gulf County, Florida	0.0599141908%
FL74	Gulfport City, Florida	0.0478945547%
FL75	Haines City, Florida	0.0479847066%
FL76	Hallandale Beach City, Florida	0.1549505272%
FL77	Hamilton County, Florida	0.0479418005%
FL78	Hardee County, Florida	0.0671103643%
FL79	Hendry County, Florida	0.1444608951%
FL80	Hernando County, Florida	1.5100758996%
FL81	Hialeah City, Florida	0.0980156525%
FL82	Hialeah Gardens City, Florida	0.0054519294%
FL83	Highlands County, Florida	0.2931860386%
FL84	Hillsborough County, Florida	6.5231125308%
FL85	Holly Hill City, Florida	0.0316162444%
FL86	Hollywood City, Florida	0.5201647754%
FL87	Holmes County, Florida	0.0816118922%
FL88	Homestead City, Florida	0.0249353985%
FL89	Indian River County, Florida	0.6541177901%
FL90	Jackson County, Florida	0.1589357678%
FL91	Jacksonville Beach City, Florida	0.1004466852%
FL92	Jacksonville City, Florida	5.2956380196%
FL93	Jefferson County, Florida	0.0408207989%
FL94	Jupiter Town, Florida	0.1254666431%
FL95	Key Biscayne Village, Florida	0.0136838783%
FL96	Key West City, Florida	0.0880867779%
FL97	Kissimmee City, Florida	0.1623657708%
FL98	Lady Lake Town, Florida	0.0250481927%

State ID	Qualifying Subdivision	Consolidated State Allocation
FL99	Lafayette County, Florida	0.0319113399%
FL100	Lake City, Florida	0.1046594391%
FL101	Lake County, Florida	0.7815478562%
FL102	Lake Mary City, Florida	0.0797674370%
FL103	Lake Wales City, Florida	0.0362931762%
FL104	Lake Worth City, Florida	0.1171459041%
FL105	Lakeland City, Florida	0.2948749206%
FL106	Lantana Town, Florida	0.0245078987%
FL107	Largo City, Florida	0.3741936498%
FL108	Lauderdale Lakes City, Florida	0.0626243040%
FL109	Lauderhill City, Florida	0.1443830721%
FL110	Lee County, Florida	2.1503874299%
FL111	Leesburg City, Florida	0.0913398906%
FL112	Leon County, Florida	0.4712019797%
FL113	Levy County, Florida	0.2511923208%
FL114	Liberty County, Florida	0.0193986191%
FL115	Lighthouse Point City, Florida	0.0291322827%
FL116	Longwood City, Florida	0.0617091669%
FL117	Lynn Haven City, Florida	0.0392057816%
FL118	Madison County, Florida	0.0635403309%
FL119	Maitland City, Florida	0.0467282451%
FL120	Manatee County, Florida	2.2885234019%
FL121	Marco Island City, Florida	0.0620945413%
FL122	Margate City, Florida	0.1436833554%
FL123	Marion County, Florida	1.3321814866%
FL124	Martin County, Florida	0.7882651079%
FL125	Melbourne City, Florida	0.3831054876%
FL126	Miami Beach City, Florida	0.1814092477%
FL127	Miami City, Florida	0.2927934557%
FL128	Miami Gardens City, Florida	0.0406839641%
FL129	Miami Lakes Town, Florida	0.0078375139%
FL130	Miami Shores Village, Florida	0.0062876094%
FL131	Miami Springs City, Florida	0.0061694950%
FL132	Miami-Dade County, Florida	4.3271705192%
FL133	Milton City, Florida	0.0466314657%
FL134	Minneola City, Florida	0.0160580418%
FL135	Miramar City, Florida	0.2792796404%
FL136	Monroe County, Florida	0.3883011967%
FL137	Mount Dora City, Florida	0.0410212212%
FL138	Naples City, Florida	0.1344157944%
FL139	Nassau County, Florida	0.3937725183%
FL140	New Port Richey City, Florida	0.1498783253%
FL141	New Smyrna Beach City, Florida	0.1040660344%
FL142	Niceville City, Florida	0.0217446385%
FL143	North Lauderdale City, Florida	0.0660690508%
FL144	North Miami Beach City, Florida	0.0303917946%
FL145	North Miami City, Florida	0.0303784307%
FL146	North Palm Beach Village, Florida	0.0443491609%
FL147	North Port City, Florida	0.2096119036%

State ID	Qualifying Subdivision	Consolidated State Allocation
FL148	Oakland Park City, Florida	0.1004312332%
FL149	Ocala City, Florida	0.3689945815%
FL150	Ocoee City, Florida	0.0666000846%
FL151	Okaloosa County, Florida	0.6345124117%
FL152	Okeechobee County, Florida	0.3534953181%
FL153	Oldsmar City, Florida	0.0394219828%
FL154	Opa-Locka City, Florida	0.0078475369%
FL155	Orange City, Florida	0.0335624179%
FL156	Orange County, Florida	3.1307419804%
FL157	Orlando City, Florida	1.1602492100%
FL158	Ormond Beach City, Florida	0.1146438211%
FL159	Osceola County, Florida	0.8372491116%
FL160	Oviedo City, Florida	0.1031308696%
FL161	Palatka City, Florida	0.0469549231%
FL162	Palm Bay City, Florida	0.4048169342%
FL163	Palm Beach County, Florida	5.9784001645%
FL164	Palm Beach Gardens City, Florida	0.2336752163%
FL165	Palm Coast City, Florida	0.0848564709%
FL166	Palm Springs Village, Florida	0.0380209877%
FL167	Palmetto Bay Village, Florida	0.0074040767%
FL168	Palmetto City, Florida	0.0528697594%
FL169	Panama City Beach City, Florida	0.0808973045%
FL170	Panama City, Florida	0.1551531466%
FL171	Parkland City, Florida	0.0458042834%
FL172	Pasco County, Florida	4.4295368317%
FL173	Pembroke Pines City, Florida	0.4628331778%
FL174	Pensacola City, Florida	0.3306359554%
FL175	Pinecrest Village, Florida	0.0082965714%
FL176	Pinellas County, Florida	4.7935359992%
FL177	Pinellas Park City, Florida	0.2516664490%
FL178	Plant City, Florida	0.1042185754%
FL179	Plantation City, Florida	0.2139192761%
FL180	Polk County, Florida	1.6016881161%
FL181	Pompano Beach City, Florida	0.3354719648%
FL182	Port Orange City, Florida	0.1775970116%
FL183	Port St. Lucie City, Florida	0.3908042602%
FL184	Punta Gorda City, Florida	0.0471207554%
FL185	Putnam County, Florida	0.3379382594%
FL186	Riviera Beach City, Florida	0.1636174387%
FL187	Rockledge City, Florida	0.0966039082%
FL188	Royal Palm Beach Village, Florida	0.0492948779%
FL189	Safety Harbor City, Florida	0.0380615697%
FL190	Sanford City, Florida	0.1642438718%
FL191	Santa Rosa County, Florida	0.6546368035%
FL192	Sarasota City, Florida	0.4842803786%
FL193	Sarasota County, Florida	1.9688041245%
FL194	Satellite Beach City, Florida	0.0359750389%
FL195	Sebastian City, Florida	0.0383157745%
FL196	Sebring City, Florida	0.0381728569%

State ID	Qualifying Subdivision	Consolidated State Allocation
FL197	Seminole City, Florida	0.0952489243%
FL198	Seminole County, Florida	1.5086951138%
FL199	South Daytona City, Florida	0.0452214101%
FL200	South Miami City, Florida	0.0078330472%
FL201	St Johns County, Florida	0.6638216753%
FL202	St Lucie County, Florida	0.9562887503%
FL203	St. Augustine City, Florida	0.0465108819%
FL204	St. Cloud City, Florida	0.0738366040%
FL205	St. Petersburg City, Florida	1.4565924173%
FL206	Stuart City, Florida	0.0812230134%
FL207	Sumter County, Florida	0.3263986345%
FL208	Sunny Isles Beach City, Florida	0.0076937793%
FL209	Sunrise City, Florida	0.2860704481%
FL210	Suwannee County, Florida	0.1910149373%
FL211	Sweetwater City, Florida	0.0041159745%
FL212	Tallahassee City, Florida	0.4259972563%
FL213	Tamarac City, Florida	0.1344928911%
FL214	Tampa City, Florida	1.9756726462%
FL215	Tarpon Springs City, Florida	0.1019709696%
FL216	Tavares City, Florida	0.0318218598%
FL217	Taylor County, Florida	0.0921812176%
FL218	Temple Terrace City, Florida	0.1079810418%
FL219	Titusville City, Florida	0.2400558465%
FL220	Union County, Florida	0.0651555116%
FL221	Venice City, Florida	0.1423476183%
FL222	Vero Beach City, Florida	0.0606417248%
FL223	Volusia County, Florida	1.7446849189%
FL224	Wakulla County, Florida	0.1151294611%
FL225	Walton County, Florida	0.2685576832%
FL226	Washington County, Florida	0.1201244575%
FL227	Wellington Village, Florida	0.0501840680%
FL228	West Melbourne City, Florida	0.0519971652%
FL229	West Palm Beach City, Florida	0.5492662267%
FL230	West Park City, Florida	0.0295538994%
FL231	Weston City, Florida	0.1386373546%
FL232	Wilton Manors City, Florida	0.0316306070%
FL233	Winter Garden City, Florida	0.0562653176%
FL234	Winter Haven City, Florida	0.0970328243%
FL235	Winter Park City, Florida	0.1049029672%
FL236	Winter Springs City, Florida	0.0622621530%
FL237	Zephyrhills City, Florida	0.1126717551%

State ID	Qualifying Subdivision	Consolidated State Allocation
GA1	Acworth City, Georgia	0.1010066057%
GA2	Adel City, Georgia	0.0545649432%
GA3	Albany City, Georgia	0.3157843012%
GA4	Alma City, Georgia	0.0720108615%
GA5	Alpharetta City, Georgia	0.2110377863%
GA6	Americus City, Georgia	0.0651732444%
GA7	Appling County, Georgia	0.1891925647%
GA8	Arlington City, Georgia	0.0057755147%
GA9	Athens-Clarke County Unified Government, Georgia	1.3856330305%
GA10	Atkinson County, Georgia	0.0986720780%
GA11	Atlanta City, Georgia	2.9922320659%
GA12	Augusta-Richmond County Consolidated Government, Georgia	2.7761021713%
GA13	Bacon County, Georgia	0.1326313298%
GA14	Bainbridge City, Georgia	0.0569861790%
GA15	Baker County, Georgia	0.0138992540%
GA16	Baldwin County, Georgia	0.2940093402%
GA17	Banks County, Georgia	0.2108287241%
GA18	Barrow County, Georgia	0.7562315570%
GA19	Bartow County, Georgia	1.0945235112%
GA20	Ben Hill County, Georgia	0.0834031458%
GA21	Berrien County, Georgia	0.1225733642%
GA22	Blackshear City, Georgia	0.0349161927%
GA23	Blakely City, Georgia	0.0158441397%
GA24	Bleckley County, Georgia	0.1430561858%
GA25	Brantley County, Georgia	0.2875410777%
GA26	Braselton Town, Georgia	0.0371467624%
GA27	Brookhaven City, Georgia	0.0913450445%
GA28	Brooks County, Georgia	0.1455943886%
GA29	Brunswick City, Georgia	0.1020085339%
GA30	Bryan County, Georgia	0.2289883650%
GA31	Buford City, Georgia	0.0023586547%
GA32	Bulloch County, Georgia	0.4088475182%
GA33	Burke County, Georgia	0.1875413288%
GA34	Butts County, Georgia	0.3747020131%
GA35	Calhoun City, Georgia	0.1780085402%
GA36	Calhoun County, Georgia	0.0360783561%
GA37	Camden County, Georgia	0.3387009665%
GA38	Candler County, Georgia	0.0990882539%
GA39	Canton City, Georgia	0.1378274535%
GA40	Carroll County, Georgia	1.4108548814%
GA41	Carrollton City, Georgia	0.4395018339%
GA42	Cartersville City, Georgia	0.2991406477%
GA43	Catoosa County, Georgia	1.1134068466%
GA44	Chamblee City, Georgia	0.0537051979%
GA45	Charlton County, Georgia	0.1046313818%
GA46	Chatham County, Georgia	1.4544033708%
GA47	Chattooga County, Georgia	0.3317513109%

State ID	Qualifying Subdivision	Consolidated State Allocation
GA48	Cherokee County, Georgia	2.1190683851%
GA49	Clarkston City, Georgia	0.0175253481%
GA50	Clay County, Georgia	0.0274637104%
GA51	Clayton County, Georgia	1.6728881377%
GA52	Clinch County, Georgia	0.0617206810%
GA53	Cobb County, Georgia	5.8580801967%
GA54	Coffee County, Georgia	0.4164755944%
GA55	College Park City, Georgia	0.1805996391%
GA56	Colquitt County, Georgia	0.2578612394%
GA57	Columbia County, Georgia	1.2905730633%
GA58	Columbus City, Georgia	1.8227140298%
GA59	Conyers City, Georgia	0.1202231912%
GA60	Cook County, Georgia	0.0973405674%
GA61	Cordele City, Georgia	0.0583989534%
GA62	Covington City, Georgia	0.1969084378%
GA63	Coweta County, Georgia	0.9767276305%
GA64	Crawford County, Georgia	0.1282569558%
GA65	Crisp County, Georgia	0.1296658905%
GA66	Cusseta-Chattahoochee County Unified Government, Georgia	0.0695538650%
GA67	Dade County, Georgia	0.1799465490%
GA68	Dallas City, Georgia	0.0916776643%
GA69	Dalton City, Georgia	0.3628092518%
GA70	Damascus City, Georgia	0.0005040301%
GA71	Dawson City, Georgia	0.0138696254%
GA72	Dawson County, Georgia	0.3215223361%
GA73	Decatur City, Georgia	0.1040340531%
GA74	Decatur County, Georgia	0.1633371087%
GA75	Dekalb County, Georgia	4.0579602979%
GA76	Demorest City, Georgia	0.0233539880%
GA77	Dodge County, Georgia	0.3228398634%
GA78	Dooly County, Georgia	0.0758970226%
GA79	Doraville City, Georgia	0.0619484258%
GA80	Dougherty County, Georgia	0.4519146718%
GA81	Douglas City, Georgia	0.2364366638%
GA82	Douglas County, Georgia	1.2411219485%
GA83	Douglasville City, Georgia	0.2313289102%
GA84	Dublin City, Georgia	0.1598683843%
GA85	Duluth City, Georgia	0.1174400509%
GA86	Dunwoody City, Georgia	0.0823645400%
GA87	Early County, Georgia	0.0433467628%
GA88	East Point City, Georgia	0.2308433908%
GA89	Echols County, Georgia	0.0262187359%
GA90	Effingham County, Georgia	0.4370293068%
GA91	Elbert County, Georgia	0.2655117233%
GA92	Emanuel County, Georgia	0.2278497555%
GA93	Evans County, Georgia	0.1156959749%
GA94	Fairburn City, Georgia	0.0542552469%
GA95	Fannin County, Georgia	0.5651805280%

State ID	Qualifying Subdivision	Consolidated State Allocation
GA96	Fayette County, Georgia	0.6527012475%
GA97	Fayetteville City, Georgia	0.1201203794%
GA98	Fitzgerald City, Georgia	0.0569093853%
GA99	Floyd County, Georgia	0.9887350092%
GA100	Forest Park City, Georgia	0.1455200592%
GA101	Forsyth County, Georgia	1.7110664570%
GA102	Franklin County, Georgia	0.5550296650%
GA103	Fulton County, Georgia	3.2792330120%
GA104	Gainesville City, Georgia	0.3640437388%
GA105	Georgetown-Quitman County Unified Government, Georgia	0.0176595651%
GA106	Gilmer County, Georgia	0.4239021158%
GA107	Glascoc County, Georgia	0.0283662653%
GA108	Glynn County, Georgia	0.7968809706%
GA109	Gordon County, Georgia	0.4175279543%
GA110	Grady County, Georgia	0.1716497947%
GA111	Greene County, Georgia	0.1737385827%
GA112	Griffin City, Georgia	0.2287480123%
GA113	Grovetown City, Georgia	0.0632622854%
GA114	Gwinnett County, Georgia	4.8912732775%
GA115	Habersham County, Georgia	0.4635124652%
GA116	Hall County, Georgia	1.5772937095%
GA117	Hancock County, Georgia	0.0536800967%
GA118	Haralson County, Georgia	1.0934912667%
GA119	Harris County, Georgia	0.2037540782%
GA120	Hart County, Georgia	0.2935398099%
GA121	Heard County, Georgia	0.1232058232%
GA122	Henry County, Georgia	1.9715208583%
GA123	Hinesville City, Georgia	0.2572364025%
GA124	Holly Springs City, Georgia	0.0823108417%
GA125	Houston County, Georgia	0.8378076437%
GA126	Irwin County, Georgia	0.0610553841%
GA127	Jackson County, Georgia	0.9201220386%
GA128	Jasper County, Georgia	0.1152245534%
GA129	Jeff Davis County, Georgia	0.3659791686%
GA130	Jefferson City, Georgia	0.0881783943%
GA131	Jefferson County, Georgia	0.1517559349%
GA132	Jenkins County, Georgia	0.0808740550%
GA133	Johns Creek City, Georgia	0.1877697040%
GA134	Johnson County, Georgia	0.0876584323%
GA135	Jones County, Georgia	0.2773521617%
GA136	Kennesaw City, Georgia	0.1446191663%
GA137	Kingsland City, Georgia	0.1313198199%
GA138	Lagrange City, Georgia	0.2069622772%
GA139	Lakeland City, Georgia	0.0155232109%
GA140	Lamar County, Georgia	0.2083015245%
GA141	Lanier County, Georgia	0.0574613256%
GA142	Laurens County, Georgia	0.5249834521%
GA143	Lawrenceville City, Georgia	0.1647173317%

State ID	Qualifying Subdivision	Consolidated State Allocation
GA144	Lee County, Georgia	0.2162850866%
GA145	Liberty County, Georgia	0.2931642086%
GA146	Lilburn City, Georgia	0.0538355752%
GA147	Lincoln County, Georgia	0.1000487479%
GA148	Loganville City, Georgia	0.1468681321%
GA149	Long County, Georgia	0.1216766548%
GA150	Lowndes County, Georgia	0.6253829866%
GA151	Lumpkin County, Georgia	0.3139555802%
GA152	Macon County, Georgia	0.1110857755%
GA153	Macon-Bibb County Unified Government, Georgia	2.0265214623%
GA154	Madison County, Georgia	0.5114434091%
GA155	Marietta City, Georgia	0.7354006996%
GA156	Marion County, Georgia	0.0615218771%
GA157	McDonough City, Georgia	0.0803644086%
GA158	McDuffie County, Georgia	0.2216409869%
GA159	McIntosh County, Georgia	0.1678759014%
GA160	Meriwether County, Georgia	0.2015834534%
GA161	Milledgeville City, Georgia	0.1343842887%
GA162	Miller County, Georgia	0.0562389307%
GA163	Milton City, Georgia	0.0765630644%
GA164	Mitchell County, Georgia	0.1842864232%
GA165	Monroe City, Georgia	0.1616058698%
GA166	Monroe County, Georgia	0.2463868890%
GA167	Montgomery County, Georgia	0.0685440855%
GA168	Morgan County, Georgia	0.1807932852%
GA169	Moultrie City, Georgia	0.1150272968%
GA170	Murray County, Georgia	0.6862865600%
GA171	Nashville City, Georgia	0.0288042758%
GA172	Newnan City, Georgia	0.2037973462%
GA173	Newton County, Georgia	0.6206699754%
GA174	Norcross City, Georgia	0.0762036242%
GA175	Oconee County, Georgia	0.2721000475%
GA176	Oglethorpe County, Georgia	0.1461658711%
GA177	Paulding County, Georgia	1.7495211188%
GA178	Peach County, Georgia	0.2319656673%
GA179	Peachtree City, Georgia	0.2219833492%
GA180	Peachtree Corners City, Georgia	0.2099400952%
GA181	Perry City, Georgia	0.0954580908%
GA182	Pickens County, Georgia	0.3905362384%
GA183	Pierce County, Georgia	0.2012068205%
GA184	Pike County, Georgia	0.1072270653%
GA185	Polk County, Georgia	0.7130941429%
GA186	Pooler City, Georgia	0.0516303360%
GA187	Powder Springs City, Georgia	0.0633430906%
GA188	Pulaski County, Georgia	0.1671565625%
GA189	Putnam County, Georgia	0.2061208707%
GA190	Rabun County, Georgia	0.3170130000%
GA191	Randolph County, Georgia	0.0382245100%

State ID	Qualifying Subdivision	Consolidated State Allocation
GA192	Richmond Hill City, Georgia	0.0716382402%
GA193	Riverdale City, Georgia	0.0684460876%
GA194	Rockdale County, Georgia	0.7947696030%
GA195	Rome City, Georgia	0.3719383578%
GA196	Roswell City, Georgia	0.2174642134%
GA197	Sandy Springs City, Georgia	0.2590143480%
GA198	Savannah City, Georgia	1.1246685243%
GA199	Schley County, Georgia	0.0238356678%
GA200	Screven County, Georgia	0.1132053955%
GA201	Seminole County, Georgia	0.0804817769%
GA202	Smyrna City, Georgia	0.2661908888%
GA203	Snellville City, Georgia	0.0758688840%
GA204	Spalding County, Georgia	0.5900646014%
GA205	Springfield City, Georgia	0.0124802329%
GA206	St. Marys City, Georgia	0.0962803562%
GA207	Statesboro City, Georgia	0.1844690660%
GA208	Stephens County, Georgia	0.7520555284%
GA209	Stewart County, Georgia	0.0419742764%
GA210	Stockbridge City, Georgia	0.0302698888%
GA211	Sugar Hill City, Georgia	0.0106058369%
GA212	Sumter County, Georgia	0.1314426325%
GA213	Suwanee City, Georgia	0.0700562332%
GA214	Talbot County, Georgia	0.0410357316%
GA215	Taliaferro County, Georgia	0.0068637499%
GA216	Tattnall County, Georgia	0.2930768128%
GA217	Taylor County, Georgia	0.0819435502%
GA218	Telfair County, Georgia	0.1855378735%
GA219	Terrell County, Georgia	0.0334710962%
GA220	Thomas County, Georgia	0.2077911904%
GA221	Thomasville City, Georgia	0.1281973547%
GA222	Tift County, Georgia	0.2088288220%
GA223	Tifton City, Georgia	0.1416502311%
GA224	Toombs County, Georgia	0.2423104056%
GA225	Towns County, Georgia	0.2454408368%
GA226	Treutlen County, Georgia	0.0571447522%
GA227	Troup County, Georgia	0.4334095739%
GA228	Tucker City, Georgia	0.0615225648%
GA229	Turner County, Georgia	0.0697951920%
GA230	Twiggs County, Georgia	0.0640416265%
GA231	Union City, Georgia	0.1531538090%
GA232	Union County, Georgia	0.2949759089%
GA233	Upson County, Georgia	0.3355566667%
GA234	Valdosta City, Georgia	0.2598246932%
GA235	Vidalia City, Georgia	0.1252530050%
GA236	Villa Rica City, Georgia	0.1397113628%
GA237	Walker County, Georgia	0.8453605309%
GA238	Walton County, Georgia	0.8194381956%
GA239	Ware County, Georgia	0.5170078559%
GA240	Warner Robins City, Georgia	0.3969845574%

State ID	Qualifying Subdivision	Consolidated State Allocation
GA241	Warren County, Georgia	0.0447828045%
GA242	Warwick City, Georgia	0.0103298381%
GA243	Washington County, Georgia	0.1959988913%
GA244	Waycross City, Georgia	0.1358274367%
GA245	Wayne County, Georgia	0.6609347902%
GA246	Webster County Unified Government, Georgia	0.0143656323%
GA247	Wheeler County, Georgia	0.0675300652%
GA248	White County, Georgia	0.4351939380%
GA249	Whitfield County, Georgia	0.7644288806%
GA250	Wilcox County, Georgia	0.0828696590%
GA251	Wilkes County, Georgia	0.0976306068%
GA252	Wilkinson County, Georgia	0.0847297279%
GA253	Winder City, Georgia	0.2007720766%
GA254	Woodbury City, Georgia	0.0085236394%
GA255	Woodstock City, Georgia	0.1942956763%
GA256	Worth County, Georgia	0.1491832321%
GA257	Rincon town, Georgia	0.0275488139%
GA258	South Fulton City, Georgia	0.2561412300%
GA259	Stonecrest City, Georgia	0.0904388800%

State ID	Qualifying Subdivision	Consolidated State Allocation
HI1	Hawaii County, Hawaii	18.2671692501%
HI2	Kalawao, Hawaii	0.0034501514%
HI3	Kauai County, Hawaii	5.7006273580%
HI4	Maui County, Hawaii	13.9979969296%
HI5	City and County of Honolulu, Hawaii	62.0307563109%

State ID	Qualifying Subdivision	Consolidated State Allocation
ID1	Ada County, Idaho	13.2776278333%
ID2	Adams County, Idaho	0.1446831902%
ID3	Ammon City, Idaho	0.0812916024%
ID4	Bannock County, Idaho	3.0595589832%
ID5	Bear Lake County, Idaho	0.6082712041%
ID6	Benewah County, Idaho	0.6526829809%
ID7	Bingham County, Idaho	1.6421270812%
ID8	Blackfoot City, Idaho	0.6283857401%
ID9	Blaine County, Idaho	0.9137717551%
ID10	Boise City, Idaho	12.7586409110%
ID11	Boise County, Idaho	0.3309644652%
ID12	Bonner County, Idaho	2.5987361786%
ID13	Bonneville County, Idaho	3.7761253875%
ID14	Boundary County, Idaho	0.8788284447%
ID15	Burley City, Idaho	0.4485975363%
ID16	Butte County, Idaho	0.1839745518%
ID17	Caldwell City, Idaho	1.1958553249%
ID18	Camas County, Idaho	0.0422073443%
ID19	Canyon County, Idaho	5.0120113688%
ID20	Caribou County, Idaho	0.4396183832%
ID21	Cassia County, Idaho	0.7270235866%
ID22	Chubbuck City, Idaho	0.4841935447%
ID23	Clark County, Idaho	0.0420924425%
ID24	Clearwater County, Idaho	0.4890418390%
ID25	Coeur D'Alene City, Idaho	2.7593778237%
ID26	Custer County, Idaho	0.2133243878%
ID27	Eagle City, Idaho	0.1711876661%
ID28	Elmore County, Idaho	0.8899512165%
ID29	Franklin County, Idaho	0.5753624958%
ID30	Fremont County, Idaho	0.5716071696%
ID31	Garden City, Idaho	0.5582782838%
ID32	Gem County, Idaho	1.3784025725%
ID33	Gooding County, Idaho	0.6966472013%
ID34	Hayden City, Idaho	0.0047132146%
ID35	Idaho County, Idaho	0.8474305547%
ID36	Idaho Falls City, Idaho	3.8875027578%
ID37	Jefferson County, Idaho	0.9842670749%
ID38	Jerome City, Idaho	0.4169017424%
ID39	Jerome County, Idaho	0.6223444291%
ID40	Kootenai County, Idaho	5.6394798565%
ID41	Kuna City, Idaho	0.1849461724%
ID42	Latah County, Idaho	1.2943861166%
ID43	Lemhi County, Idaho	0.4880814284%
ID44	Lewis County, Idaho	0.2882543555%
ID45	Lewiston City, Idaho	2.0176549375%
ID46	Lincoln County, Idaho	0.1930184422%
ID47	Madison County, Idaho	1.2748404845%
ID48	Meridian City, Idaho	2.4045650754%
ID49	Minidoka County, Idaho	0.9140620922%

State ID	Qualifying Subdivision	Consolidated State Allocation
ID50	Moscow City, Idaho	0.6590552650%
ID51	Mountain Home City, Idaho	0.5706694591%
ID52	Nampa City, Idaho	3.3274647954%
ID53	Nez Perce County, Idaho	1.2765833482%
ID54	Oneida County, Idaho	0.2371656647%
ID55	Owyhee County, Idaho	0.5554298409%
ID56	Payette County, Idaho	1.2750728102%
ID57	Pocatello City, Idaho	2.9494898116%
ID58	Post Falls City, Idaho	0.6781328826%
ID59	Power County, Idaho	0.3505171035%
ID60	Preston City, Idaho	0.1496220047%
ID61	Rexburg City, Idaho	0.1336231941%
ID62	Shoshone County, Idaho	1.2841091340%
ID63	Star City, Idaho	0.0001322772%
ID64	Teton County, Idaho	0.4258195211%
ID65	Twin Falls City, Idaho	1.8245765222%
ID66	Twin Falls County, Idaho	3.3104301873%
ID67	Valley County, Idaho	0.8074710814%
ID68	Washington County, Idaho	0.4917358652%

State ID	Qualifying Subdivision	Consolidated State Allocation
IL1	Adams County, Illinois	Allocations in Illinois will be made in accordance with the Illinois Opioid Allocation Agreement.
IL3	Addison Village, Illinois	
IL4	Alexander County, Illinois	
IL6	Algonquin Village, Illinois	
IL10	Anna City, Illinois	
IL13	Arlington Heights Village, Illinois	
IL14	Aurora City, Illinois	
IL19	Bartlett Village, Illinois	
IL22	Bedford Park Village, Illinois	
IL23	Belleville City, Illinois	
IL24	Bellwood Village, Illinois	
IL27	Bensenville Village, Illinois	
IL28	Benton City, Illinois	
IL30	Berkeley Village, Illinois	
IL31	Berwyn City, Illinois	
IL37	Bloomington City, Illinois	
IL39	Bolingbrook Village, Illinois	
IL40	Bond County, Illinois	
IL41	Boone County, Illinois	
IL46	Bridgeview Village, Illinois	
IL47	Broadview Village, Illinois	
IL49	Brown County, Illinois	
IL51	Buffalo Grove Village, Illinois	
IL52	Burbank City, Illinois	
IL53	Bureau County, Illinois	
IL56	Calhoun County, Illinois	
IL57	Calumet City, Illinois	
IL63	Carbondale City, Illinois	
IL65	Carol Stream Village, Illinois	
IL66	Carpentersville Village, Illinois	
IL67	Carroll County, Illinois	
IL70	Cass County, Illinois	
IL75	Champaign City, Illinois	
IL76	Champaign County, Illinois	
IL84	Chicago City, Illinois	
IL85	Chicago Heights City, Illinois	
IL86	Chicago Ridge Village, Illinois	
IL87	Christian County, Illinois	
IL88	Clark County, Illinois	
IL89	Clay County, Illinois	
IL90	Clinton County, Illinois	
IL91	Coles County, Illinois	
IL96	Cook County, Illinois	
IL99	Countryside City, Illinois	
IL100	Crawford County, Illinois	
IL104	Crystal Lake City, Illinois	
IL106	Cumberland County, Illinois	

State ID	Qualifying Subdivision	Consolidated State Allocation
IL107	Danville City, Illinois	
IL110	De Witt County, Illinois	
IL111	Decatur City, Illinois	
IL114	Dekalb City, Illinois	
IL115	Dekalb County, Illinois	
IL117	Des Plaines City, Illinois	
IL120	Dolton Village, Illinois	
IL122	Douglas County, Illinois	
IL125	Downers Grove Village, Illinois	
IL127	Dupage County, Illinois	
IL131	Edgar County, Illinois	
IL132	Edwards County, Illinois	
IL136	Effingham County, Illinois	
IL138	Elgin City, Illinois	
IL141	Elk Grove Village, Illinois	
IL142	Elmhurst City, Illinois	
IL144	Evanston City, Illinois	
IL145	Evergreen Park Village, Illinois	
IL147	Fayette County, Illinois	
IL150	Ford County, Illinois	
IL151	Forest Park Village, Illinois	
IL155	Franklin County, Illinois	
IL156	Franklin Park Village, Illinois	
IL160	Fulton County, Illinois	
IL162	Galesburg City, Illinois	
IL163	Gallatin County, Illinois	
IL168	Glendale Heights Village, Illinois	
IL169	Glenview Village, Illinois	
IL174	Granite City, Illinois	
IL177	Greene County, Illinois	
IL180	Grundy County, Illinois	
IL181	Gurnee Village, Illinois	
IL182	Hamilton County, Illinois	
IL183	Hancock County, Illinois	
IL184	Hanover Park Village, Illinois	
IL186	Hardin County, Illinois	
IL188	Harrisburg City, Illinois	
IL190	Harvey City, Illinois	
IL191	Harwood Heights Village, Illinois	
IL193	Henderson County, Illinois	
IL194	Henry County, Illinois	
IL195	Herrin City, Illinois	
IL199	Hillside Village, Illinois	
IL201	Hodgkins Village, Illinois	
IL202	Hoffman Estates Village, Illinois	
IL206	Iroquois County, Illinois	
IL207	Jackson County, Illinois	

Allocations in
Illinois will be
made in
accordance with
the Illinois Opioid
Allocation
Agreement.

State ID	Qualifying Subdivision	Consolidated State Allocation
IL210	Jasper County, Illinois	
IL211	Jefferson County, Illinois	
IL212	Jersey County, Illinois	
IL213	Jo Daviess County, Illinois	
IL214	Johnson County, Illinois	
IL215	Joliet City, Illinois	
IL218	Kane County, Illinois	
IL219	Kankakee City, Illinois	
IL220	Kankakee County, Illinois	
IL222	Kendall County, Illinois	
IL224	Knox County, Illinois	
IL225	La Grange Park Village, Illinois	
IL227	Lake County, Illinois	
IL233	Lasalle County, Illinois	
IL234	Lawrence County, Illinois	
IL235	Lee County, Illinois	
IL247	Livingston County, Illinois	
IL250	Logan County, Illinois	
IL251	Lombard Village, Illinois	
IL254	Lyons Township, Illinois	
IL255	Lyons Village, Illinois	
IL259	Macon County, Illinois	
IL260	Macoupin County, Illinois	
IL261	Madison County, Illinois	
IL266	Marion City, Illinois	
IL267	Marion County, Illinois	
IL269	Marshall County, Illinois	
IL270	Mason County, Illinois	
IL271	Massac County, Illinois	
IL275	Maywood Village, Illinois	
IL276	McCook Village, Illinois	
IL277	McDonough County, Illinois	
IL279	McHenry County, Illinois	
IL281	McLean County, Illinois	
IL283	Melrose Park Village, Illinois	
IL284	Menard County, Illinois	
IL285	Mercer County, Illinois	
IL286	Merrionette Park Village, Illinois	
IL287	Metropolis City, Illinois	
IL292	Moline City, Illinois	
IL295	Monroe County, Illinois	
IL296	Montgomery County, Illinois	
IL299	Morgan County, Illinois	
IL304	Moultrie County, Illinois	
IL305	Mount Prospect Village, Illinois	
IL307	Mundelein Village, Illinois	
IL309	Naperville City, Illinois	

Allocations in
Illinois will be
made in
accordance with
the Illinois Opioid
Allocation
Agreement.

State ID	Qualifying Subdivision	Consolidated State Allocation
IL317	Normal Town, Illinois	Allocations in Illinois will be made in accordance with the Illinois Opioid Allocation Agreement.
IL322	North Riverside Village, Illinois	
IL323	Northbrook Village, Illinois	
IL325	Northlake City, Illinois	
IL329	Oak Lawn Village, Illinois	
IL331	Oak Park Village, Illinois	
IL333	Ogle County, Illinois	
IL334	Orland Park Village, Illinois	
IL337	Oswego Village, Illinois	
IL341	Palatine Village, Illinois	
IL342	Palos Heights City, Illinois	
IL343	Palos Hills City, Illinois	
IL346	Park Ridge City, Illinois	
IL347	Pekin City, Illinois	
IL350	Peoria City, Illinois	
IL351	Peoria County, Illinois	
IL352	Perry County, Illinois	
IL354	Piatt County, Illinois	
IL355	Pike County, Illinois	
IL356	Plainfield Village, Illinois	
IL360	Pope County, Illinois	
IL361	Posen Village, Illinois	
IL362	Princeton City, Illinois	
IL365	Pulaski County, Illinois	
IL366	Putnam County, Illinois	
IL367	Quincy City, Illinois	
IL369	Randolph County, Illinois	
IL373	Richland County, Illinois	
IL376	River Forest Village, Illinois	
IL377	River Grove Village, Illinois	
IL380	Riverside Village, Illinois	
IL381	Rock Island City, Illinois	
IL382	Rock Island County, Illinois	
IL384	Rockford City, Illinois	
IL388	Romeoville Village, Illinois	
IL395	Saline County, Illinois	
IL396	Sangamon County, Illinois	
IL399	Schaumburg Village, Illinois	
IL400	Schiller Park Village, Illinois	
IL401	Schuyler County, Illinois	
IL402	Scott County, Illinois	
IL403	Sesser City, Illinois	
IL404	Shelby County, Illinois	
IL408	Skokie Village, Illinois	
IL413	Springfield City, Illinois	
IL414	St Clair County, Illinois	
IL415	St. Charles City, Illinois	

State ID	Qualifying Subdivision	Consolidated State Allocation
IL416	Stark County, Illinois	Allocations in Illinois will be made in accordance with the Illinois Opioid Allocation Agreement.
IL417	Stephenson County, Illinois	
IL421	Stone Park Village, Illinois	
IL422	Streamwood Village, Illinois	
IL423	Streator City, Illinois	
IL425	Summit Village, Illinois	
IL431	Tazewell County, Illinois	
IL433	Tinley Park Village, Illinois	
IL436	Union County, Illinois	
IL437	Urbana City, Illinois	
IL438	Vermilion County, Illinois	
IL441	Wabash County, Illinois	
IL442	Warren County, Illinois	
IL446	Washington County, Illinois	
IL451	Waukegan City, Illinois	
IL453	Wayne County, Illinois	
IL456	West Frankfort City, Illinois	
IL461	Wheaton City, Illinois	
IL463	Wheeling Village, Illinois	
IL464	White County, Illinois	
IL465	Whiteside County, Illinois	
IL466	Will County, Illinois	
IL467	Williamson County, Illinois	
IL470	Winnebago County, Illinois	
IL475	Woodford County, Illinois	
IL476	Woodridge Village, Illinois	
IL485	Cicero Town, Illinois	

State ID	Qualifying Subdivision	Consolidated State Allocation
IN1	Adams County, Indiana	0.3092831137%
IN2	Advance Town, Indiana	0.0005697429%
IN3	Akron Town, Indiana	0.0003285004%
IN4	Alamo Town, Indiana	0.0005748757%
IN5	Albany Town, Indiana	0.0256948895%
IN6	Albion Town, Indiana	0.0216604942%
IN7	Alexandria City, Indiana	0.1062339452%
IN8	Alfordsville Town, Indiana	0.0001539846%
IN9	Allen County, Indiana	2.2683259642%
IN10	Alton Town, Indiana	0.0000307970%
IN11	Altona Town, Indiana	0.0012436052%
IN12	Ambia Town, Indiana	0.0006518680%
IN13	Amboy Town, Indiana	0.0004824849%
IN14	Amo Town, Indiana	0.0005748757%
IN15	Anderson City, Indiana	1.3827864464%
IN16	Andrews Town, Indiana	0.0060515930%
IN17	Angola City, Indiana	0.0947466973%
IN18	Arcadia Town, Indiana	0.0063133668%
IN19	Argos Town, Indiana	0.0167894494%
IN20	Ashley Town, Indiana	0.0062363745%
IN21	Atlanta Town, Indiana	0.0011651498%
IN22	Attica City, Indiana	0.0207571181%
IN23	Auburn City, Indiana	0.1472502981%
IN24	Aurora City, Indiana	0.0094392533%
IN25	Austin City, Indiana	0.0232260039%
IN26	Avilla Town, Indiana	0.0199563985%
IN27	Avon Town, Indiana	0.0164096209%
IN28	Bainbridge Town, Indiana	0.0014782517%
IN29	Bargersville Town, Indiana	0.0121031861%
IN30	Bartholomew County, Indiana	1.1839769860%
IN31	Batesville City, Indiana	0.1546928850%
IN32	Battle Ground Town, Indiana	0.0136276332%
IN33	Bedford City, Indiana	0.3269554079%
IN34	Beech Grove City, Indiana	0.0544694703%
IN35	Benton County, Indiana	0.0744258688%
IN36	Berne City, Indiana	0.0028076517%
IN37	Bethany Town, Indiana	0.0002720394%
IN38	Beverly Shores Town, Indiana	0.0154446510%
IN39	Bicknell City, Indiana	0.0013294000%
IN40	Birdseye Town, Indiana	0.0029462379%
IN41	Blackford County, Indiana	0.2698682002%
IN42	Bloomfield Town, Indiana	0.0042859034%
IN43	Bloomington Town, Indiana	0.0026023390%
IN44	Bloomington City, Indiana	0.8389591897%
IN45	Blountsville Town, Indiana	0.0002566409%
IN46	Bluffton City, Indiana	0.1002901414%
IN47	Boone County, Indiana	0.6775012498%
IN48	Boonville City, Indiana	0.1007777591%
IN49	Borden Town, Indiana	0.0017502912%

State ID	Qualifying Subdivision	Consolidated State Allocation
IN50	Boston Town, Indiana	0.0005697429%
IN51	Boswell Town, Indiana	0.0021095885%
IN52	Bourbon Town, Indiana	0.0173027313%
IN53	Brazil City, Indiana	0.0626768471%
IN54	Bremen Town, Indiana	0.0529347576%
IN55	Bristol Town, Indiana	0.0158450108%
IN56	Brook Town, Indiana	0.0037366919%
IN57	Brooklyn Town, Indiana	0.0065700077%
IN58	Brooksbury Town, Indiana	0.0009547042%
IN59	Brookston Town, Indiana	0.0116668965%
IN60	Brookville Town, Indiana	0.0538894618%
IN61	Brown County, Indiana	0.1828823244%
IN62	Brownsburg Town, Indiana	0.1125832417%
IN63	Brownstown, Indiana	0.0033619962%
IN64	Bruceville Town, Indiana	0.0002412425%
IN65	Bryant Town, Indiana	0.0003746957%
IN66	Bunker Hill Town, Indiana	0.0010984232%
IN67	Burket Town, Indiana	0.0011138216%
IN68	Burlington Town, Indiana	0.0063800935%
IN69	Burnettsville Town, Indiana	0.0004619537%
IN70	Burns Harbor Town, Indiana	0.0397947421%
IN71	Butler City, Indiana	0.0239138015%
IN72	Cadiz Town, Indiana	0.0002823050%
IN73	Cambridge City Town, Indiana	0.0241499112%
IN74	Camden Town, Indiana	0.0064211560%
IN75	Campbellsburg Town, Indiana	0.0081868456%
IN76	Cannelburg Town, Indiana	0.0002258440%
IN77	Cannelton City, Indiana	0.0018324162%
IN78	Carbon Town, Indiana	0.0026844641%
IN79	Carlisle Town, Indiana	0.0017656896%
IN80	Carmel City, Indiana	0.3675970651%
IN81	Carroll County, Indiana	0.1654512727%
IN82	Carthage Town, Indiana	0.0013140015%
IN83	Cass County, Indiana	0.3416917299%
IN84	Cayuga Town, Indiana	0.0078480795%
IN85	Cedar Grove Town, Indiana	0.0004054927%
IN86	Cedar Lake Town, Indiana	0.0511639351%
IN87	Center Point Town, Indiana	0.0016373692%
IN88	Centerville Town, Indiana	0.0350725491%
IN89	Chalmers Town, Indiana	0.0006826649%
IN90	Chandler Town, Indiana	0.0347491815%
IN91	Charlestown City, Indiana	0.0146028687%
IN92	Chesterfield Town, Indiana	0.0379007320%
IN93	Chesterton Town, Indiana	0.2159838712%
IN94	Chrisney Town, Indiana	0.0032336757%
IN95	Churubusco Town, Indiana	0.0000564610%
IN96	Cicero Town, Indiana	0.0173283953%
IN97	Clark County, Indiana	1.9374593486%
IN98	Clarks Hill Town, Indiana	0.0040600594%

State ID	Qualifying Subdivision	Consolidated State Allocation
IN99	Clarksville Town, Indiana	0.1071681182%
IN100	Clay City Town, Indiana	0.0057692880%
IN101	Clay County, Indiana	0.2948752921%
IN102	Claypool Town, Indiana	0.0024688858%
IN103	Clayton Town, Indiana	0.0006980633%
IN104	Clear Lake Town, Indiana	0.0019761351%
IN105	Clifford Town, Indiana	0.0002309768%
IN106	Clinton City, Indiana	0.0336558912%
IN107	Clinton County, Indiana	0.2740206503%
IN108	Cloverdale Town, Indiana	0.0050198966%
IN109	Coatesville Town, Indiana	0.0007493915%
IN110	Colfax Town, Indiana	0.0046144039%
IN111	Columbia City, Indiana	0.0886335104%
IN112	Columbus City, Indiana	0.0764225351%
IN113	Connersville City, Indiana	0.4635807717%
IN114	Converse Town, Indiana	0.0045733413%
IN115	Corunna Town, Indiana	0.0016373692%
IN116	Corydon Town, Indiana	0.0069806332%
IN117	Country Club Heights Town, Indiana	0.0012216109%
IN118	Covington City, Indiana	0.0257102881%
IN119	Crandall Town, Indiana	0.0000153984%
IN120	Crane Town, Indiana	0.0015655096%
IN121	Crawford County, Indiana	0.1338844387%
IN122	Crawfordsville City, Indiana	0.2738204705%
IN123	Cromwell Town, Indiana	0.0034543868%
IN124	Crothersville Town, Indiana	0.0018221506%
IN125	Crown Point City, Indiana	0.1246094356%
IN126	Culver Town, Indiana	0.0289798935%
IN127	Cynthiana Town, Indiana	0.0032747382%
IN128	Dale Town, Indiana	0.0059746008%
IN129	Daleville Town, Indiana	0.0199769297%
IN130	Dana Town, Indiana	0.0050506934%
IN131	Danville Town, Indiana	0.0039471375%
IN132	Darlington Town, Indiana	0.0074785166%
IN133	Darmstadt Town, Indiana	0.0109483020%
IN134	Daviess County, Indiana	0.3758711686%
IN135	Dayton Town, Indiana	0.0114718495%
IN136	De Kalb County, Indiana	0.2748008388%
IN137	De Motte Town, Indiana	0.0070935552%
IN138	Dearborn County, Indiana	0.9586719164%
IN139	Decatur City, Indiana	0.0090902216%
IN140	Decatur County, Indiana	0.3533124311%
IN141	Decker Town, Indiana	0.0001231876%
IN142	Delaware County, Indiana	1.2034816964%
IN143	Delphi City, Indiana	0.0177236224%
IN144	Denver Town, Indiana	0.0006005398%
IN145	Dillsboro Town, Indiana	0.0060002648%
IN146	Dublin Town, Indiana	0.0051584826%
IN147	Dubois County, Indiana	0.2754013785%

State ID	Qualifying Subdivision	Consolidated State Allocation
IN148	Dugger Town, Indiana	0.0023405652%
IN149	Dune Acres Town, Indiana	0.0046913961%
IN150	Dunkirk City, Indiana	0.0079866657%
IN151	Dunreith Town, Indiana	0.0003387661%
IN152	Dupont Town, Indiana	0.0039779344%
IN153	Dyer Town, Indiana	0.0533145861%
IN154	Earl Park Town, Indiana	0.0009187746%
IN155	East Chicago City, Indiana	0.4620665902%
IN156	East Germantown, Indiana	0.0015860410%
IN157	Eaton Town, Indiana	0.0166405977%
IN158	Economy Town, Indiana	0.0007647900%
IN159	Edgewood Town, Indiana	0.0243654896%
IN160	Edinburgh Town, Indiana	0.0198948047%
IN161	Edwardsport Town, Indiana	0.0001488518%
IN162	Elberfeld Town, Indiana	0.0031566834%
IN163	Elizabeth Town, Indiana	0.0000153984%
IN164	Elizabethtown, Indiana	0.0005132819%
IN165	Elkhart City, Indiana	0.5425389192%
IN166	Elkhart County, Indiana	1.1592881288%
IN167	Ellettsville Town, Indiana	0.0677737359%
IN168	Elnora Town, Indiana	0.0013550641%
IN169	Elwood City, Indiana	0.2112616781%
IN170	English Town, Indiana	0.0003746957%
IN171	Etna Green Town, Indiana	0.0033722618%
IN172	Evansville City, Indiana	1.9319723656%
IN173	Fairland Town, Indiana	0.0005132819%
IN174	Fairmount Town, Indiana	0.0104401529%
IN175	Fairview Park Town, Indiana	0.0093365970%
IN176	Farmersburg Town, Indiana	0.0039728015%
IN177	Farmland Town, Indiana	0.0182061073%
IN178	Fayette County, Indiana	0.3010552056%
IN179	Ferdinand Town, Indiana	0.0189401004%
IN180	Fillmore Town, Indiana	0.0010419622%
IN181	Fishers City, Indiana	0.1521726711%
IN182	Flora Town, Indiana	0.0175953020%
IN183	Floyd County, Indiana	1.5759754704%
IN184	Fort Branch Town, Indiana	0.0073245321%
IN185	Fort Wayne City, Indiana	2.7337956132%
IN186	Fortville Town, Indiana	0.0152701352%
IN187	Fountain City Town, Indiana	0.0045990054%
IN188	Fountain County, Indiana	0.1633673484%
IN189	Fowler Town, Indiana	0.0093879251%
IN190	Fowlerton Town, Indiana	0.0022687058%
IN191	Francesville Town, Indiana	0.0011497513%
IN192	Francisco Town, Indiana	0.0027665892%
IN193	Frankfort City, Indiana	0.1520186866%
IN194	Franklin City, Indiana	0.1073990950%
IN195	Franklin County, Indiana	0.2948393623%
IN196	Frankton Town, Indiana	0.0115539745%

State ID	Qualifying Subdivision	Consolidated State Allocation
IN197	Fremont Town, Indiana	0.0201411800%
IN198	French Lick Town, Indiana	0.0211626108%
IN199	Fulton County, Indiana	0.2359761994%
IN200	Fulton Town, Indiana	0.0002925707%
IN201	Galveston Town, Indiana	0.0012729389%
IN202	Garrett City, Indiana	0.0387219830%
IN203	Gary City, Indiana	0.7294710375%
IN204	Gas City, Indiana	0.0544694703%
IN205	Gaston Town, Indiana	0.0083202988%
IN206	Geneva Town, Indiana	0.0008366494%
IN207	Gentryville Town, Indiana	0.0017964865%
IN208	Georgetown, Indiana	0.0044860834%
IN209	Gibson County, Indiana	0.2588326403%
IN210	Glenwood Town, Indiana	0.0027101282%
IN211	Goodland Town, Indiana	0.0046349351%
IN212	Goshen City, Indiana	0.2386196009%
IN213	Gosport Town, Indiana	0.0097728865%
IN214	Grabill Town, Indiana	0.0057538896%
IN215	Grandview Town, Indiana	0.0048402479%
IN216	Grant County, Indiana	0.7449310869%
IN217	Greencastle City, Indiana	0.0286257290%
IN218	Greendale City, Indiana	0.0136532973%
IN219	Greene County, Indiana	0.4322295161%
IN220	Greenfield City, Indiana	0.0612242595%
IN221	Greens Fork Town, Indiana	0.0017502912%
IN222	Greensboro Town, Indiana	0.0002720394%
IN223	Greensburg City, Indiana	0.0195355074%
IN224	Greentown, Indiana	0.0017451583%
IN225	Greenville Town, Indiana	0.0009290402%
IN226	Greenwood City, Indiana	0.1803621105%
IN227	Griffin Town, Indiana	0.0010111652%
IN228	Griffith Town, Indiana	0.0696112849%
IN229	Hagerstown, Indiana	0.0234415822%
IN230	Hamilton County, Indiana	2.0210986266%
IN231	Hamilton Town, Indiana	0.0034338556%
IN232	Hamlet Town, Indiana	0.0188220456%
IN233	Hammond City, Indiana	1.0769423211%
IN234	Hancock County, Indiana	0.9010560283%
IN235	Hanover Town, Indiana	0.0079661343%
IN236	Hardinsburg Town, Indiana	0.0034646525%
IN237	Harmony Town, Indiana	0.0043526301%
IN238	Harrison County, Indiana	0.5610273316%
IN239	Hartford City, Indiana	0.1032979731%
IN240	Hartsville Town, Indiana	0.0003849613%
IN241	Haubstadt Town, Indiana	0.0066777969%
IN242	Hazleton Town, Indiana	0.0014936502%
IN243	Hebron Town, Indiana	0.0721982255%
IN244	Hendricks County, Indiana	1.5699649399%
IN245	Henry County, Indiana	1.1652319327%

State ID	Qualifying Subdivision	Consolidated State Allocation
IN246	Highland Town, Indiana	0.0864931251%
IN247	Hillsboro Town, Indiana	0.0040497938%
IN248	Hobart City, Indiana	0.1594510078%
IN249	Holland Town, Indiana	0.0044450209%
IN250	Holton Town, Indiana	0.0060053977%
IN251	Hope Town, Indiana	0.0036802309%
IN252	Howard County, Indiana	1.8694341045%
IN253	Hudson Town, Indiana	0.0029667691%
IN254	Huntertown, Indiana	0.0415193691%
IN255	Huntingburg City, Indiana	0.0455794286%
IN256	Huntington City, Indiana	0.2486953237%
IN257	Huntington County, Indiana	0.2605726658%
IN258	Hymera Town, Indiana	0.0020171977%
IN259	Indian Village Town, Indiana	0.0006005398%
IN260	Indianapolis City, Indiana	15.8412741280%
IN261	Ingalls Town, Indiana	0.0015193143%
IN262	Jackson County, Indiana	0.0038496139%
IN263	Jamestown, Indiana	0.0010470950%
IN264	Jasonville City, Indiana	0.0039625359%
IN265	Jasper City, Indiana	0.0892032533%
IN266	Jasper County, Indiana	0.4269273145%
IN267	Jay County, Indiana	0.3117314681%
IN268	Jefferson County, Indiana	0.3577625848%
IN269	Jeffersonville City, Indiana	0.1772618882%
IN270	Jennings County, Indiana	0.4174880612%
IN271	Johnson County, Indiana	1.7412316960%
IN272	Jonesboro City, Indiana	0.0065494764%
IN273	Jonesville Town, Indiana	0.0001847815%
IN274	Kempton Town, Indiana	0.0027460579%
IN275	Kendallville City, Indiana	0.0955320186%
IN276	Kennard Town, Indiana	0.0009033760%
IN277	Kentland Town, Indiana	0.0053791939%
IN278	Kewanna Town, Indiana	0.0005389459%
IN279	Kingman Town, Indiana	0.0037931529%
IN280	Kingsbury Town, Indiana	0.0012934703%
IN281	Kingsford Heights Town, Indiana	0.0045938726%
IN282	Kirklin Town, Indiana	0.0053278657%
IN283	Knightstown, Indiana	0.0036853637%
IN284	Knightsville Town, Indiana	0.0053022015%
IN285	Knox City, Indiana	0.0998538518%
IN286	Knox County, Indiana	0.5298351934%
IN287	Kokomo City, Indiana	0.2824384727%
IN288	Kosciusko County, Indiana	0.4935974945%
IN289	Kouts Town, Indiana	0.0383472873%
IN290	La Crosse Town, Indiana	0.0028281830%
IN291	La Fontaine Town, Indiana	0.0017554240%
IN292	La Paz Town, Indiana	0.0034184572%
IN293	La Porte City, Indiana	0.1637779738%
IN294	La Porte County, Indiana	0.7760821626%

State ID	Qualifying Subdivision	Consolidated State Allocation
IN295	Laconia Town, Indiana	0.0000051328%
IN296	Ladoga Town, Indiana	0.0108148486%
IN297	Lafayette City, Indiana	1.0121661511%
IN298	Lagrange County, Indiana	0.2088287221%
IN299	Lagrange Town, Indiana	0.0232978633%
IN300	Lagro Town, Indiana	0.0008263838%
IN301	Lake County, Indiana	1.8342742976%
IN302	Lake Station City, Indiana	0.0738458603%
IN303	Lakeville Town, Indiana	0.0035467776%
IN304	Lanesville Town, Indiana	0.0000513282%
IN305	Lapel Town, Indiana	0.0216553614%
IN306	Larwill Town, Indiana	0.0024996826%
IN307	Laurel Town, Indiana	0.0013294000%
IN308	Lawrence City, Indiana	0.1413526897%
IN309	Lawrence County, Indiana	0.4144442999%
IN310	Lawrenceburg City, Indiana	0.0397690780%
IN311	Leavenworth Town, Indiana	0.0001385861%
IN312	Lebanon City, Indiana	0.0221070494%
IN313	Leesburg Town, Indiana	0.0032234100%
IN314	Leo-Cedarville Town, Indiana	0.0196022340%
IN315	Lewisville Town, Indiana	0.0006980633%
IN316	Liberty Town, Indiana	0.0173386611%
IN317	Ligonier City, Indiana	0.0406981182%
IN318	Linden Town, Indiana	0.0066880626%
IN319	Linton City, Indiana	0.0214500487%
IN320	Little York Town, Indiana	0.0026793313%
IN321	Livonia Town, Indiana	0.0017964865%
IN322	Lizton Town, Indiana	0.0006826649%
IN323	Logansport City, Indiana	0.0184062873%
IN324	Long Beach Town, Indiana	0.0039112077%
IN325	Loogootee City, Indiana	0.0178519428%
IN326	Losantville Town, Indiana	0.0065186795%
IN327	Lowell Town, Indiana	0.0413499862%
IN328	Lynn Town, Indiana	0.0149621660%
IN329	Lynnville Town, Indiana	0.0045374116%
IN330	Lyons Town, Indiana	0.0016425020%
IN331	Mackey Town, Indiana	0.0006159382%
IN332	Macy Town, Indiana	0.0002617737%
IN333	Madison City, Indiana	0.1309484665%
IN334	Madison County, Indiana	1.3791575436%
IN335	Marengo Town, Indiana	0.0004824849%
IN336	Marion City, Indiana	0.7935953395%
IN337	Markle Town, Indiana	0.0068882425%
IN338	Markleville Town, Indiana	0.0080533923%
IN339	Marshall County, Indiana	0.2679587917%
IN340	Marshall Town, Indiana	0.0025407452%
IN341	Martin County, Indiana	0.0865085236%
IN342	Martinsville City, Indiana	0.0793944371%
IN343	Matthews Town, Indiana	0.0050814904%

State ID	Qualifying Subdivision	Consolidated State Allocation
IN344	Mauckport Town, Indiana	0.0000051328%
IN345	McCordsville Town, Indiana	0.0170820201%
IN346	Mecca Town, Indiana	0.0025458780%
IN347	Medaryville Town, Indiana	0.0008109854%
IN348	Medora Town, Indiana	0.0008007197%
IN349	Mellott Town, Indiana	0.0014731189%
IN350	Mentone Town, Indiana	0.0056307019%
IN351	Merom Town, Indiana	0.0005902741%
IN352	Merrillville Town, Indiana	0.1076865329%
IN353	Miami County, Indiana	0.2157015661%
IN354	Michiana Shores Town, Indiana	0.0016065722%
IN355	Michigan City, Indiana	0.5192256575%
IN356	Michigantown, Indiana	0.0030591599%
IN357	Middlebury Town, Indiana	0.0186321313%
IN358	Middletown, Indiana	0.0039060749%
IN359	Milan Town, Indiana	0.0291441437%
IN360	Milford Town, Indiana	0.0156550965%
IN361	Millersburg Town, Indiana	0.0043936927%
IN362	Millhousen Town, Indiana	0.0001693830%
IN363	Milltown, Indiana	0.0004773521%
IN364	Milton Town, Indiana	0.0000564610%
IN365	Mishawaka City, Indiana	0.5537489949%
IN366	Mitchell City, Indiana	0.0424689405%
IN367	Modoc Town, Indiana	0.0044450209%
IN368	Monon Town, Indiana	0.0132888672%
IN369	Monroe City Town, Indiana	0.0002669066%
IN370	Monroe County, Indiana	1.1603403566%
IN371	Monroe Town, Indiana	0.0007596572%
IN372	Monroeville Town, Indiana	0.0067496564%
IN373	Monrovia Town, Indiana	0.0058924756%
IN374	Monterey Town, Indiana	0.0002874379%
IN375	Montezuma Town, Indiana	0.0078942749%
IN376	Montgomery County, Indiana	0.3881026751%
IN377	Montgomery Town, Indiana	0.0003028363%
IN378	Monticello City, Indiana	0.0859439136%
IN379	Montpelier City, Indiana	0.0238008796%
IN380	Mooreland Town, Indiana	0.0007083290%
IN381	Moores Hill Town, Indiana	0.0009803684%
IN382	Mooresville Town, Indiana	0.0679482517%
IN383	Morgan County, Indiana	1.1891098045%
IN384	Morgantown, Indiana	0.0033260664%
IN385	Morocco Town, Indiana	0.0043320988%
IN386	Morristown, Indiana	0.0014217907%
IN387	Mount Auburn Town, Indiana	0.0004568209%
IN388	Mount Ayr Town, Indiana	0.0004619537%
IN389	Mount Carmel Town, Indiana	0.0002207112%
IN390	Mount Etna Town, Indiana	0.0009495714%
IN391	Mount Summit Town, Indiana	0.0006723992%
IN392	Mount Vernon City, Indiana	0.0527961715%

State ID	Qualifying Subdivision	Consolidated State Allocation
IN393	Mulberry Town, Indiana	0.0102040432%
IN394	Muncie City, Indiana	1.1425859373%
IN395	Munster Town, Indiana	0.1401670086%
IN396	Napoleon Town, Indiana	0.0029205737%
IN397	Nappanee City, Indiana	0.0750880024%
IN398	Nashville Town, Indiana	0.0122931004%
IN399	New Albany City, Indiana	0.1005416495%
IN400	New Amsterdam Town, Indiana	0.0000000000%
IN401	New Carlisle Town, Indiana	0.0260028587%
IN402	New Castle City, Indiana	0.0525395305%
IN403	New Chicago Town, Indiana	0.0302374340%
IN404	New Harmony Town, Indiana	0.0046400679%
IN405	New Haven City, Indiana	0.1210164627%
IN406	New Market Town, Indiana	0.0055845065%
IN407	New Middletown, Indiana	0.0000102656%
IN408	New Palestine Town, Indiana	0.0039266062%
IN409	New Pekin Town, Indiana	0.0236982232%
IN410	New Point Town, Indiana	0.0004311567%
IN411	New Richmond Town, Indiana	0.0029462379%
IN412	New Ross Town, Indiana	0.0030540271%
IN413	New Whiteland Town, Indiana	0.0149724317%
IN414	Newberry Town, Indiana	0.0004311567%
IN415	Newburgh Town, Indiana	0.0335942973%
IN416	Newport Town, Indiana	0.0042551066%
IN417	Newton County, Indiana	0.1317286549%
IN418	Newtown, Indiana	0.0019350726%
IN419	Noble County, Indiana	0.3308358187%
IN420	Noblesville City, Indiana	0.1813116820%
IN421	North Judson Town, Indiana	0.0550648773%
IN422	North Liberty Town, Indiana	0.0258386085%
IN423	North Manchester Town, Indiana	0.0190889521%
IN424	North Salem Town, Indiana	0.0007288602%
IN425	North Vernon City, Indiana	0.1513565530%
IN426	North Webster Town, Indiana	0.0116053027%
IN427	Oakland City, Indiana	0.0117541544%
IN428	Oaktown, Indiana	0.0003028363%
IN429	Odon Town, Indiana	0.0001129220%
IN430	Ogden Dunes Town, Indiana	0.0007545244%
IN431	Ohio County, Indiana	0.0605056649%
IN432	Oldenburg Town, Indiana	0.0017554240%
IN433	Onward Town, Indiana	0.0000205312%
IN434	Oolitic Town, Indiana	0.0059284054%
IN435	Orange County, Indiana	0.1597076487%
IN436	Orestes Town, Indiana	0.0064108903%
IN437	Orland Town, Indiana	0.0025253468%
IN438	Orleans Town, Indiana	0.0250840842%
IN439	Osceola Town, Indiana	0.0333581877%
IN440	Osgood Town, Indiana	0.0249557637%
IN441	Ossian Town, Indiana	0.0269113676%

State ID	Qualifying Subdivision	Consolidated State Allocation
IN442	Otterbein Town, Indiana	0.0047632556%
IN443	Owen County, Indiana	0.2265061492%
IN444	Owensville Town, Indiana	0.0056358347%
IN445	Oxford Town, Indiana	0.0039163405%
IN446	Palmyra Town, Indiana	0.0000821251%
IN447	Paoli Town, Indiana	0.0428385035%
IN448	Paragon Town, Indiana	0.0022225104%
IN449	Parke County, Indiana	0.1418095105%
IN450	Parker City Town, Indiana	0.0194277182%
IN451	Patoka Town, Indiana	0.0042602394%
IN452	Patriot Town, Indiana	0.0022738386%
IN453	Pendleton Town, Indiana	0.0746106503%
IN454	Pennville Town, Indiana	0.0010008996%
IN455	Perry County, Indiana	0.2167486611%
IN456	Perrysville Town, Indiana	0.0037931529%
IN457	Peru City, Indiana	0.1825897537%
IN458	Petersburg City, Indiana	0.0103580278%
IN459	Pierceton Town, Indiana	0.0102861684%
IN460	Pike County, Indiana	0.1238189815%
IN461	Pine Village Town, Indiana	0.0008879776%
IN462	Pittsboro Town, Indiana	0.0022841043%
IN463	Plainfield Town, Indiana	0.1020968934%
IN464	Plainville Town, Indiana	0.0007185946%
IN465	Plymouth City, Indiana	0.1356039329%
IN466	Poneto Town, Indiana	0.0011086888%
IN467	Portage City, Indiana	0.4894039818%
IN468	Porter County, Indiana	0.1634597391%
IN469	Porter Town, Indiana	1.1075647165%
IN470	Portland City, Indiana	0.0123290301%
IN471	Posey County, Indiana	0.1942566503%
IN472	Poseyville Town, Indiana	0.0044655521%
IN473	Pottawattamie Park Town, Indiana	0.0012318765%
IN474	Princes Lakes Town, Indiana	0.0039060749%
IN475	Princeton City, Indiana	0.0452971236%
IN476	Pulaski County, Indiana	0.1885386905%
IN477	Putnam County, Indiana	0.4475715107%
IN478	Randolph County, Indiana	0.1948315260%
IN479	Redkey Town, Indiana	0.0011600170%
IN480	Remington Town, Indiana	0.0024226904%
IN481	Rensselaer City, Indiana	0.0101270510%
IN482	Reynolds Town, Indiana	0.0007083290%
IN483	Richland Town, Indiana	0.0026895969%
IN484	Richmond City, Indiana	0.6900304598%
IN485	Ridgeville Town, Indiana	0.0178930054%
IN486	Riley Town, Indiana	0.0014628533%
IN487	Ripley County, Indiana	0.2963689423%
IN488	Rising Sun City, Indiana	0.0356063622%
IN489	River Forest Town, Indiana	0.0003438989%
IN490	Roachdale Town, Indiana	0.0017759552%

State ID	Qualifying Subdivision	Consolidated State Allocation
IN491	Roann Town, Indiana	0.0009598370%
IN492	Roanoke Town, Indiana	0.0123392957%
IN493	Rochester City, Indiana	0.0090645575%
IN494	Rockport City, Indiana	0.0104760827%
IN495	Rockville Town, Indiana	0.0245143414%
IN496	Rome City Town, Indiana	0.0125086788%
IN497	Rosedale Town, Indiana	0.0056101707%
IN498	Roseland Town, Indiana	0.0028281830%
IN499	Rossville Town, Indiana	0.0134069220%
IN500	Royal Center Town, Indiana	0.0001796486%
IN501	Rush County, Indiana	0.2194844534%
IN502	Rushville City, Indiana	0.0154035884%
IN503	Russellville Town, Indiana	0.0006929305%
IN504	Russiaville Town, Indiana	0.0008058526%
IN505	Salamonia Town, Indiana	0.0002258440%
IN506	Salem City, Indiana	0.0949212131%
IN507	Saltillo Town, Indiana	0.0012832047%
IN508	Sandborn Town, Indiana	0.0002053127%
IN509	Santa Claus Town, Indiana	0.0075247120%
IN510	Saratoga Town, Indiana	0.0045014819%
IN511	Schererville Town, Indiana	0.1304762472%
IN512	Schneider Town, Indiana	0.0009341730%
IN513	Scott County, Indiana	1.2219803744%
IN514	Scottsburg City, Indiana	0.0624971985%
IN515	Seelyville Town, Indiana	0.0082946348%
IN516	Sellersburg Town, Indiana	0.0135711722%
IN517	Selma Town, Indiana	0.0080893220%
IN518	Seymour City, Indiana	0.0450507483%
IN519	Shadeland Town, Indiana	0.0129347027%
IN520	Shamrock Lakes Town, Indiana	0.0030899567%
IN521	Sharpsville Town, Indiana	0.0050814904%
IN522	Shelburn Town, Indiana	0.0044398880%
IN523	Shelby County, Indiana	0.0450507483%
IN524	Shelbyville City, Indiana	0.5456956026%
IN525	Sheridan Town, Indiana	0.0121647799%
IN526	Shipshewana Town, Indiana	0.0047170603%
IN527	Shirley Town, Indiana	0.0011805483%
IN528	Shoals Town, Indiana	0.0066983282%
IN529	Sidney Town, Indiana	0.0004773521%
IN530	Silver Lake Town, Indiana	0.0053124672%
IN531	Somerville Town, Indiana	0.0016938302%
IN532	South Bend City, Indiana	1.3581283861%
IN533	South Whitley Town, Indiana	0.0000564610%
IN534	Southport City, Indiana	0.0003490317%
IN535	Speedway Town, Indiana	0.0716336155%
IN536	Spencer County, Indiana	0.1562994572%
IN537	Spencer Town, Indiana	0.0335275707%
IN538	Spiceland Town, Indiana	0.0016835644%
IN539	Spring Grove Town, Indiana	0.0014166579%

State ID	Qualifying Subdivision	Consolidated State Allocation
IN540	Spring Lake Town, Indiana	0.0003079691%
IN541	Springport Town, Indiana	0.0002771722%
IN542	Spurgeon Town, Indiana	0.0006826649%
IN543	St Joseph County, Indiana	1.3359443444%
IN544	St. Joe Town, Indiana	0.0029821675%
IN545	St. John Town, Indiana	0.0653818425%
IN546	St. Leon Town, Indiana	0.0011189545%
IN547	St. Paul Town, Indiana	0.0016219706%
IN548	Starke County, Indiana	0.5754248876%
IN549	State Line City Town, Indiana	0.0005800085%
IN550	Staunton Town, Indiana	0.0035416448%
IN551	Steuben County, Indiana	0.2288877770%
IN552	Stilesville Town, Indiana	0.0004516881%
IN553	Stinesville Town, Indiana	0.0014320564%
IN554	Straughn Town, Indiana	0.0004260239%
IN555	Sullivan City, Indiana	0.0150596896%
IN556	Sullivan County, Indiana	0.4996696188%
IN557	Sulphur Springs Town, Indiana	0.0007493915%
IN558	Summitville Town, Indiana	0.0154087212%
IN559	Sunman Town, Indiana	0.0161324486%
IN560	Swayzee Town, Indiana	0.0084948146%
IN561	Sweetser Town, Indiana	0.0043782942%
IN562	Switz City Town, Indiana	0.0006570008%
IN563	Switzerland County, Indiana	0.1390275229%
IN564	Syracuse Town, Indiana	0.0288310417%
IN565	Tell City, Indiana	0.0071346177%
IN566	Tennyson Town, Indiana	0.0014371892%
IN567	Terre Haute City, Indiana	1.0171911805%
IN568	Thorntown, Indiana	0.0019966664%
IN569	Tippecanoe County, Indiana	0.9835763519%
IN570	Tipton City, Indiana	0.0756782765%
IN571	Tipton County, Indiana	0.1461108124%
IN572	Topeka Town, Indiana	0.0102502386%
IN573	Town of Pines Town, Indiana	0.0177492865%
IN574	Trafalgar Town, Indiana	0.0034749182%
IN575	Trail Creek Town, Indiana	0.0070062973%
IN576	Troy Town, Indiana	0.0003695629%
IN577	Ulen Town, Indiana	0.0001385861%
IN578	Union City, Indiana	0.0467240471%
IN579	Union County, Indiana	0.0788606240%
IN580	Uniondale Town, Indiana	0.0020531275%
IN581	Universal Town, Indiana	0.0029821675%
IN582	Upland Town, Indiana	0.0132683359%
IN583	Utica Town, Indiana	0.0015552440%
IN584	Valparaiso City, Indiana	0.4508205848%
IN585	Van Buren Town, Indiana	0.0074579854%
IN586	Vanderburgh County, Indiana	1.8728576945%
IN587	Veedersburg Town, Indiana	0.0174464502%
IN588	Vera Cruz Town, Indiana	0.0005286803%

State ID	Qualifying Subdivision	Consolidated State Allocation
IN589	Vermillion County, Indiana	0.1479124317%
IN590	Vernon Town, Indiana	0.0044552865%
IN591	Versailles Town, Indiana	0.0325728665%
IN592	Vevay Town, Indiana	0.0222610340%
IN593	Vigo County, Indiana	0.7948734113%
IN594	Vincennes City, Indiana	0.0141973761%
IN595	Wabash City, Indiana	0.0616502834%
IN596	Wabash County, Indiana	0.5253953053%
IN597	Wakarusa Town, Indiana	0.0133555938%
IN598	Walkerton Town, Indiana	0.0293391908%
IN599	Wallace Town, Indiana	0.0007442587%
IN600	Walton Town, Indiana	0.0010214309%
IN601	Wanatah Town, Indiana	0.0034287228%
IN602	Warren County, Indiana	0.0576774819%
IN603	Warren Town, Indiana	0.0076581652%
IN604	Warrick County, Indiana	0.3991125709%
IN605	Warsaw City, Indiana	0.2580575847%
IN606	Washington City, Indiana	0.0149570332%
IN607	Washington County, Indiana	0.3404136581%
IN608	Waterloo Town, Indiana	0.0127961166%
IN609	Waveland Town, Indiana	0.0037212935%
IN610	Wayne County, Indiana	0.7657292676%
IN611	Waynetown, Indiana	0.0084126896%
IN612	Wells County, Indiana	0.2019712766%
IN613	West Baden Springs Town, Indiana	0.0054818501%
IN614	West College Corner Town, Indiana	0.0065340780%
IN615	West Harrison Town, Indiana	0.0004773521%
IN616	West Lafayette City, Indiana	0.2612091353%
IN617	West Lebanon Town, Indiana	0.0029770347%
IN618	West Terre Haute Town, Indiana	0.0180161931%
IN619	Westfield City, Indiana	0.1106789661%
IN620	Westport Town, Indiana	0.0022019791%
IN621	Westville Town, Indiana	0.0405133367%
IN622	Wheatfield Town, Indiana	0.0014063923%
IN623	Wheatland Town, Indiana	0.0002361097%
IN624	White County, Indiana	0.2045582171%
IN625	Whiteland Town, Indiana	0.0126883274%
IN626	Whitestown, Indiana	0.0075555088%
IN627	Whitewater Town, Indiana	0.0002977035%
IN628	Whiting City, Indiana	0.0746876425%
IN629	Whitley County, Indiana	0.3073685724%
IN630	Wilkinson Town, Indiana	0.0006364695%
IN631	Williamsport Town, Indiana	0.0094546518%
IN632	Winamac Town, Indiana	0.0021557837%
IN633	Winchester City, Indiana	0.0714950294%
IN634	Windfall City Town, Indiana	0.0058873428%
IN635	Winfield Town, Indiana	0.0246529274%
IN636	Wingate Town, Indiana	0.0023251668%
IN637	Winona Lake Town, Indiana	0.0963943321%

State ID	Qualifying Subdivision	Consolidated State Allocation
IN638	Winslow Town, Indiana	0.0028487143%
IN639	Wolcott Town, Indiana	0.0013396657%
IN640	Wolcottville Town, Indiana	0.0086487992%
IN641	Woodburn City, Indiana	0.0082125097%
IN642	Woodlawn Heights Town, Indiana	0.0012216109%
IN643	Worthington Town, Indiana	0.0026126046%
IN644	Yeoman Town, Indiana	0.0014577205%
IN645	Yorktown, Indiana	0.0901887545%
IN646	Zanesville Town, Indiana	0.0025920734%
IN647	Zionsville Town, Indiana	0.0375824973%
IN648	Cumberland Town, Indiana	0.0148235799%

State ID	Qualifying Subdivision	Consolidated State Allocation
IA1	Adair County, Iowa	0.2556895492%
IA2	Adams County, Iowa	0.1116738610%
IA3	Allamakee County, Iowa	0.4458620571%
IA7	Appanoose County, Iowa	0.5319573473%
IA8	Audubon County, Iowa	0.1208090649%
IA9	Benton County, Iowa	0.5190077951%
IA11	Black Hawk County, Iowa	3.3423948145%
IA13	Boone County, Iowa	0.8229376316%
IA14	Bremer County, Iowa	0.7313291658%
IA15	Buchanan County, Iowa	0.3770114677%
IA16	Buena Vista County, Iowa	0.3269761930%
IA18	Butler County, Iowa	0.2707546223%
IA19	Calhoun County, Iowa	0.1889544807%
IA20	Carroll County, Iowa	0.6033080977%
IA21	Cass County, Iowa	0.3356626501%
IA22	Cedar County, Iowa	0.3655363695%
IA25	Cerro Gordo County, Iowa	1.6302973365%
IA26	Cherokee County, Iowa	0.2378358349%
IA27	Chickasaw County, Iowa	0.2431246372%
IA28	Clarke County, Iowa	0.3046029568%
IA29	Clay County, Iowa	0.2957241797%
IA30	Clayton County, Iowa	0.4574012621%
IA32	Clinton County, Iowa	1.4586196098%
IA36	Crawford County, Iowa	0.3305341145%
IA37	Dallas County, Iowa	1.4775951912%
IA39	Davis County, Iowa	0.1538560657%
IA40	Decatur County, Iowa	0.2531573348%
IA41	Delaware County, Iowa	0.3021348491%
IA43	Des Moines County, Iowa	1.5679856298%
IA44	Dickinson County, Iowa	0.3322329419%
IA46	Dubuque County, Iowa	2.7454332795%
IA47	Emmet County, Iowa	0.1753318082%
IA49	Fayette County, Iowa	0.5284635324%
IA50	Floyd County, Iowa	0.3285468070%
IA53	Franklin County, Iowa	0.2107187034%
IA54	Fremont County, Iowa	0.2047888342%
IA55	Greene County, Iowa	0.3578435662%
IA57	Grundy County, Iowa	0.3230977380%
IA58	Guthrie County, Iowa	0.2308482053%
IA59	Hamilton County, Iowa	0.3501828163%
IA60	Hancock County, Iowa	0.1901084012%
IA61	Hardin County, Iowa	0.4491314985%
IA62	Harrison County, Iowa	0.6178282639%
IA63	Henry County, Iowa	0.4451248302%
IA64	Howard County, Iowa	0.1714212999%

State ID	Qualifying Subdivision	Consolidated State Allocation
IA65	Humboldt County, Iowa	0.1929611491%
IA66	Ida County, Iowa	0.1680556985%
IA69	Iowa County, Iowa	0.2658504602%
IA70	Jackson County, Iowa	0.5490417812%
IA71	Jasper County, Iowa	1.6780568235%
IA72	Jefferson County, Iowa	0.5728253647%
IA73	Johnson County, Iowa	3.8223936863%
IA75	Jones County, Iowa	0.3884865660%
IA77	Keokuk County, Iowa	0.1980255779%
IA78	Kossuth County, Iowa	0.3482275621%
IA80	Lee County, Iowa	1.4586837165%
IA81	Linn County, Iowa	7.3285811041%
IA82	Louisa County, Iowa	0.3358870235%
IA83	Lucas County, Iowa	0.3300533143%
IA84	Lyon County, Iowa	0.1619335092%
IA85	Madison County, Iowa	0.4031349456%
IA86	Mahaska County, Iowa	0.7161999860%
IA88	Marion County, Iowa	1.1788259436%
IA89	Marshall County, Iowa	1.0363488161%
IA92	Mills County, Iowa	0.4947113580%
IA93	Mitchell County, Iowa	0.1894673343%
IA94	Monona County, Iowa	0.4457658971%
IA95	Monroe County, Iowa	0.2157510788%
IA96	Montgomery County, Iowa	0.5308995868%
IA98	Muscatine County, Iowa	1.0607414131%
IA102	O'Brien County, Iowa	0.2348228203%
IA103	Osceola County, Iowa	0.1453939821%
IA106	Page County, Iowa	0.5824093155%
IA107	Palo Alto County, Iowa	0.1666132978%
IA110	Plymouth County, Iowa	0.4452850969%
IA111	Pocahontas County, Iowa	0.1165780231%
IA112	Polk County, Iowa	22.8108926250%
IA113	Pottawattamie County, Iowa	3.6145597841%
IA114	Poweshiek County, Iowa	0.4747100695%
IA115	Ringgold County, Iowa	0.1195910378%
IA116	Sac County, Iowa	0.2200782807%
IA117	Scott County, Iowa	8.8614042123%
IA118	Shelby County, Iowa	0.2859158555%
IA120	Sioux County, Iowa	0.4096738283%
IA123	Story County, Iowa	2.1665177789%
IA124	Tama County, Iowa	0.3449901740%
IA125	Taylor County, Iowa	0.1784409829%
IA126	Union County, Iowa	0.4629785445%
IA128	Van Buren County, Iowa	0.1525418785%
IA129	Wapello County, Iowa	1.0026607483%

State ID	Qualifying Subdivision	Consolidated State Allocation
IA130	Warren County, Iowa	1.3316563022%
IA131	Washington County, Iowa	0.5543626368%
IA135	Wayne County, Iowa	0.2440541843%
IA136	Webster County, Iowa	1.5957758817%
IA138	Winnebago County, Iowa	0.2340535400%
IA139	Winneshiek County, Iowa	0.3674595703%
IA140	Woodbury County, Iowa	2.5662230163%
IA141	Worth County, Iowa	0.2345663935%
IA142	Wright County, Iowa	0.2810437467%

State ID	Qualifying Subdivision	Consolidated State Allocation
KS1	Allen County, Kansas	0.7541791329%
KS2	Anderson County, Kansas	0.2371057884%
KS3	Andover City, Kansas	0.3023298328%
KS4	Arkansas City, Kansas	0.5244164596%
KS5	Atchison City, Kansas	0.2509194126%
KS6	Atchison County, Kansas	0.3718857098%
KS7	Barber County, Kansas	0.2343333783%
KS8	Barton County, Kansas	0.4058838207%
KS9	Bourbon County, Kansas	0.5659958596%
KS10	Brown County, Kansas	0.5618840411%
KS11	Butler County, Kansas	2.1800439960%
KS12	Chase County, Kansas	0.0310115071%
KS13	Chautauqua County, Kansas	0.1534264050%
KS14	Cherokee County, Kansas	1.0387304319%
KS15	Cheyenne County, Kansas	0.0521668496%
KS16	Clark County, Kansas	0.1317865660%
KS17	Clay County, Kansas	0.3853019118%
KS18	Cloud County, Kansas	0.2727657622%
KS19	Coffey County, Kansas	0.3555052548%
KS20	Comanche County, Kansas	0.0703611984%
KS21	Cowley County, Kansas	0.1056381847%
KS22	Crawford County, Kansas	0.8006058270%
KS23	Decatur County, Kansas	0.1024648600%
KS24	Derby City, Kansas	0.2862213106%
KS25	Dickinson County, Kansas	0.5167117764%
KS26	Dodge City, Kansas	0.3763716687%
KS27	Doniphan County, Kansas	0.1428529245%
KS28	Douglas County, Kansas	0.5037148817%
KS29	Edwards County, Kansas	0.0688529961%
KS30	El Dorado City, Kansas	0.5267481432%
KS31	Elk County, Kansas	0.1699851994%
KS32	Elkhart City, Kansas	0.0023710299%
KS33	Ellis County, Kansas	0.3947457539%
KS34	Ellsworth County, Kansas	0.2694567040%
KS35	Emporia City, Kansas	0.1225808979%
KS36	Fairmount Township, Leavenworth County, Kansas	0.0084960354%
KS37	Finney County, Kansas	0.4284130288%
KS38	Ford County, Kansas	0.3536897313%
KS39	Franklin County, Kansas	0.9871549429%
KS40	Garden City, Kansas	0.3090040586%
KS41	Gardner City, Kansas	0.1783885728%
KS42	Geary County, Kansas	0.9138741928%
KS43	Gove County, Kansas	0.0596145005%
KS44	Graham County, Kansas	0.0885576425%
KS45	Grant County, Kansas	0.1121093922%
KS46	Gray County, Kansas	0.1198536546%
KS47	Great Bend City, Kansas	0.2626213674%

State ID	Qualifying Subdivision	Consolidated State Allocation
KS48	Greeley County Unified Government, Kansas	0.0420764688%
KS49	Greenwood County, Kansas	0.3634446197%
KS50	Hamilton County, Kansas	0.0770093484%
KS51	Harper County, Kansas	0.2751873139%
KS52	Harvey County, Kansas	0.4874526988%
KS53	Haskell County, Kansas	0.0589027724%
KS54	Hays City, Kansas	0.2857030552%
KS55	Haysville City, Kansas	0.1161439147%
KS56	Hodgeman County, Kansas	0.0381949084%
KS57	Hutchinson City, Kansas	1.0312608960%
KS58	Jackson County, Kansas	0.2794465069%
KS59	Jefferson County, Kansas	0.4227008116%
KS60	Jewell County, Kansas	0.0576553276%
KS61	Johnson County, Kansas	9.6645678744%
KS62	Junction City, Kansas	0.1775769654%
KS63	Kansas City, Kansas	5.4520371502%
KS64	Kearny County, Kansas	0.0660370488%
KS65	Kingman County, Kansas	0.2734092742%
KS66	Kiowa County, Kansas	0.0632464788%
KS67	Labette County, Kansas	1.1704308548%
KS68	Lane County, Kansas	0.0275778907%
KS69	Lansing City, Kansas	0.7133352086%
KS70	Lawrence City, Kansas	3.1638042033%
KS71	Leavenworth City, Kansas	0.5951890494%
KS72	Leavenworth County, Kansas	2.3340801542%
KS73	Leawood City, Kansas	0.5645735676%
KS74	Lenexa City, Kansas	0.9811139852%
KS75	Liberal City, Kansas	0.0682108809%
KS76	Lincoln County, Kansas	0.0485423215%
KS77	Linn County, Kansas	0.4207125363%
KS78	Logan County, Kansas	0.1082727658%
KS79	Lyon County, Kansas	0.6750909426%
KS80	Manhattan City, Kansas	0.7992480259%
KS81	Manter City, Kansas	0.0001287490%
KS82	Marion County, Kansas	0.2585495937%
KS83	Marshall County, Kansas	0.2276721904%
KS84	McPherson City, Kansas	0.2496279649%
KS85	McPherson County, Kansas	0.5097593318%
KS86	Meade County, Kansas	0.0768717523%
KS87	Merriam City, Kansas	0.2489320686%
KS88	Miami County, Kansas	1.2663765466%
KS89	Mitchell County, Kansas	0.1352292623%
KS90	Montgomery County, Kansas	1.7112175254%
KS91	Morris County, Kansas	0.1150743437%
KS92	Morton County, Kansas	0.2160617336%
KS93	Nemaha County, Kansas	0.2032897421%
KS94	Neosho County, Kansas	0.8310848768%
KS95	Ness County, Kansas	0.0706191619%

State ID	Qualifying Subdivision	Consolidated State Allocation
KS96	Newton City, Kansas	0.5433840008%
KS97	Norton County, Kansas	0.1451450288%
KS98	Olathe City, Kansas	1.6762201549%
KS99	Osage County, Kansas	0.5950568081%
KS100	Osborne County, Kansas	0.1578979290%
KS101	Ottawa City, Kansas	0.0294988813%
KS102	Ottawa County, Kansas	0.1312957833%
KS103	Overland Park City, Kansas	2.3687103690%
KS104	Pawnee County, Kansas	0.1939706911%
KS105	Phillips County, Kansas	0.1221045499%
KS106	Pittsburg City, Kansas	0.7147952173%
KS107	Pottawatomie County, Kansas	0.4594243031%
KS108	Prairie Village City, Kansas	0.2589451534%
KS109	Pratt County, Kansas	0.4619825196%
KS110	Rawlins County, Kansas	0.0431218266%
KS111	Reno County, Kansas	1.1279702345%
KS112	Republic County, Kansas	0.1617978822%
KS113	Rice County, Kansas	0.2959259100%
KS114	Riley County, Kansas	1.0426785786%
KS115	Rooks County, Kansas	0.1523482196%
KS116	Rush County, Kansas	0.0753160549%
KS117	Russell County, Kansas	0.2146389759%
KS118	Salina City, Kansas	1.3339667317%
KS119	Saline County, Kansas	0.6611290126%
KS120	Scott County, Kansas	0.0944435428%
KS121	Sedgwick County, Kansas	13.5321956939%
KS122	Seward County, Kansas	0.4105201807%
KS123	Shawnee City, Kansas	0.8209928663%
KS124	Shawnee County, Kansas	3.0388576303%
KS125	Sheridan County, Kansas	0.0529819493%
KS126	Sherman County, Kansas	0.2106519484%
KS127	Smith County, Kansas	0.1047138927%
KS128	Soldier Township, Kansas	0.0214428740%
KS129	Stafford County, Kansas	0.0781264146%
KS130	Stanton County, Kansas	0.0490733819%
KS131	Stevens County, Kansas	0.0751535472%
KS132	Sumner County, Kansas	1.0773462773%
KS133	Thomas County, Kansas	0.2518295026%
KS134	Topeka City, Kansas	2.9773291238%
KS135	Trego County, Kansas	0.0832973273%
KS136	Ulysses City, Kansas	0.0249593741%
KS137	Wabaunsee County, Kansas	0.1542554739%
KS138	Wallace County, Kansas	0.0168456276%
KS139	Washington County, Kansas	0.1090452597%
KS140	Wichita City, Kansas	8.2621190275%
KS141	Wichita County, Kansas	0.0516844483%
KS142	Wilson County, Kansas	0.5342588881%
KS143	Winfield City, Kansas	0.6854926025%
KS144	Woodson County, Kansas	0.2011950685%

State ID	Qualifying Subdivision	Consolidated State Allocation
KY1	Adair County, Kentucky	0.2072149972%
KY2	Allen County, Kentucky	0.3652932746%
KY3	Anderson County, Kentucky	0.3621159370%
KY4	Ashland City, Kentucky	0.9834499202%
KY5	Ballard County, Kentucky	0.1275818571%
KY6	Bardstown City, Kentucky	0.2352870373%
KY7	Barren County, Kentucky	0.3822164065%
KY8	Bath County, Kentucky	0.2721522696%
KY9	Bell County, Kentucky	1.6046449783%
KY10	Bellefonte City, Kentucky	0.0232546060%
KY11	Benham City, Kentucky	0.0026848062%
KY12	Berea City, Kentucky	0.1673960319%
KY13	Boone County, Kentucky	2.2416599391%
KY14	Bourbon County, Kentucky	0.3912683808%
KY15	Bowling Green City, Kentucky	0.6707865957%
KY16	Boyd County, Kentucky	1.0191273378%
KY17	Boyle County, Kentucky	0.3790292999%
KY18	Bracken County, Kentucky	0.1275577166%
KY19	Breathitt County, Kentucky	0.5390554414%
KY20	Breckinridge County, Kentucky	0.3244963382%
KY21	Buckhorn City, Kentucky	0.0016578966%
KY22	Bullitt County, Kentucky	0.9402858081%
KY23	Butler County, Kentucky	0.2691739265%
KY24	Caldwell County, Kentucky	0.2485303902%
KY25	Calloway County, Kentucky	0.0270405279%
KY26	Campbell County, Kentucky	1.8009538340%
KY27	Campbellsville City, Kentucky	0.2769609681%
KY28	Carlisle County, Kentucky	0.0604084438%
KY29	Carroll County, Kentucky	0.3429114361%
KY30	Carter County, Kentucky	0.6015849596%
KY31	Casey County, Kentucky	0.2668572392%
KY32	Christian County, Kentucky	0.4386166388%
KY33	Clark County, Kentucky	0.6110238861%
KY34	Clay County, Kentucky	0.7834161044%
KY35	Clinton County, Kentucky	0.5184782680%
KY36	Columbia City, Kentucky	0.0941274300%
KY37	Covington City, Kentucky	1.7146827203%
KY38	Crittenden County, Kentucky	0.2010231527%
KY39	Cumberland County, Kentucky	0.1857249004%
KY40	Danville City, Kentucky	0.2799464970%
KY41	Daviess County, Kentucky	1.1263935276%
KY42	Edmonson County, Kentucky	0.1884368528%
KY43	Elizabethtown City, Kentucky	0.0550593556%
KY44	Elliott County, Kentucky	0.1458221479%
KY45	Erlanger City, Kentucky	0.3397777298%
KY46	Estill County, Kentucky	0.4817186620%
KY47	Fleming County, Kentucky	0.2798388981%
KY48	Florence City, Kentucky	0.7389020512%
KY49	Floyd County, Kentucky	2.2122610651%

State ID	Qualifying Subdivision	Consolidated State Allocation
KY50	Fort Thomas City, Kentucky	0.3651296923%
KY51	Frankfort City, Kentucky	0.4254271088%
KY52	Franklin County, Kentucky	0.4438483122%
KY53	Fulton County, Kentucky	0.1040009320%
KY54	Gallatin County, Kentucky	0.2347861459%
KY55	Garrard County, Kentucky	0.3127117464%
KY56	Georgetown City, Kentucky	0.2129888920%
KY57	Glasgow City, Kentucky	0.4100978120%
KY58	Grant County, Kentucky	0.8983127984%
KY59	Graves County, Kentucky	0.5377248503%
KY60	Grayson City, Kentucky	0.1405700912%
KY61	Grayson County, Kentucky	0.5506751829%
KY62	Green County, Kentucky	0.1363993307%
KY63	Greenup City, Kentucky	0.0314549006%
KY64	Greenup County, Kentucky	0.6818493215%
KY65	Hancock County, Kentucky	0.1001482246%
KY66	Hardin County, Kentucky	1.5735944542%
KY67	Harlan City, Kentucky	0.0307714057%
KY68	Harlan County, Kentucky	0.8841679348%
KY69	Harrison County, Kentucky	0.4508521033%
KY70	Hart County, Kentucky	0.2333469695%
KY71	Henderson City, Kentucky	0.5644511762%
KY72	Henderson County, Kentucky	0.3796057595%
KY73	Henry County, Kentucky	0.2263086115%
KY74	Hickman County, Kentucky	0.0533625713%
KY75	Hillview City, Kentucky	0.0559482324%
KY76	Hopkins County, Kentucky	0.5493362318%
KY77	Hopkinsville City, Kentucky	0.5662686160%
KY78	Hyden City, Kentucky	0.0208586871%
KY79	Independence City, Kentucky	0.1255237640%
KY80	Inez City, Kentucky	0.0105691141%
KY81	Jackson County, Kentucky	0.1930879337%
KY82	Jamestown City, Kentucky	0.0102921092%
KY83	Jefferson County, Kentucky	14.4939132925%
KY84	Jeffersontown City, Kentucky	0.1981991396%
KY85	Jenkins City, Kentucky	0.0688654541%
KY86	Jessamine County, Kentucky	0.6407795601%
KY87	Johnson County, Kentucky	0.6400798620%
KY88	Kenton County, Kentucky	3.0353062046%
KY89	Knott County, Kentucky	0.4760255015%
KY90	Knox County, Kentucky	0.8791225282%
KY91	Larue County, Kentucky	0.1917133825%
KY92	Laurel County, Kentucky	0.9215642107%
KY93	Lawrence County, Kentucky	0.5341168353%
KY94	Lawrenceburg City, Kentucky	0.0804801232%
KY95	Lee County, Kentucky	0.3684164606%
KY96	Leslie County, Kentucky	0.5316878055%
KY97	Letcher County, Kentucky	0.5820426330%
KY98	Lewis County, Kentucky	0.2152456979%

State ID	Qualifying Subdivision	Consolidated State Allocation
KY99	Lexington-Fayette Urban County, Kentucky	6.2597070666%
KY100	Lincoln County, Kentucky	0.4844988089%
KY101	Livingston County, Kentucky	0.2056037847%
KY102	Logan County, Kentucky	0.4041639043%
KY103	London City, Kentucky	0.1961505806%
KY104	Loyall City, Kentucky	0.0033160280%
KY105	Lynch City, Kentucky	0.0027455331%
KY106	Lyndon City, Kentucky	0.0748780766%
KY107	Lyon County, Kentucky	0.1367346673%
KY108	Madison County, Kentucky	1.1073052673%
KY109	Madisonville City, Kentucky	0.3927355489%
KY110	Magoffin County, Kentucky	0.3084779576%
KY111	Manchester City, Kentucky	0.1800397241%
KY112	Marion County, Kentucky	0.3140811783%
KY113	Marshall County, Kentucky	0.6110803392%
KY114	Martin County, Kentucky	0.4586073959%
KY115	Mason County, Kentucky	0.3538044741%
KY116	McCracken County, Kentucky	0.3377504933%
KY117	McCreary County, Kentucky	0.3011869230%
KY118	McLean County, Kentucky	0.1433881867%
KY119	Meade County, Kentucky	0.3762152436%
KY120	Menifee County, Kentucky	0.1152561711%
KY121	Mercer County, Kentucky	0.4275256395%
KY122	Metcalfe County, Kentucky	0.1167070889%
KY123	Monroe County, Kentucky	0.2890192303%
KY124	Montgomery County, Kentucky	0.7103789505%
KY125	Morehead City, Kentucky	0.1176937487%
KY126	Morgan County, Kentucky	0.0505889526%
KY127	Morganfield City, Kentucky	0.1082087956%
KY128	Mount Washington City, Kentucky	0.0667863672%
KY129	Muhlenberg County, Kentucky	0.6182711015%
KY130	Murray City, Kentucky	0.5765962314%
KY131	Nelson County, Kentucky	0.4816564321%
KY132	Newport City, Kentucky	0.7312996326%
KY133	Nicholas County, Kentucky	0.1324383199%
KY134	Nicholasville City, Kentucky	0.3723153354%
KY135	Ohio County, Kentucky	0.4467150643%
KY136	Oldham County, Kentucky	0.8061439877%
KY137	Owen County, Kentucky	0.2198857418%
KY138	Owensboro City, Kentucky	0.5118319344%
KY139	Owsley County, Kentucky	0.1294761331%
KY140	Paducah City, Kentucky	1.1041080161%
KY141	Paintsville City, Kentucky	0.3642660363%
KY142	Pendleton County, Kentucky	0.3094900729%
KY143	Perry County, Kentucky	1.7685462770%
KY144	Pike County, Kentucky	2.8526994649%
KY145	Pineville City, Kentucky	0.0736606264%
KY146	Pippa Passes City, Kentucky	0.0150639864%

State ID	Qualifying Subdivision	Consolidated State Allocation
KY147	Powell County, Kentucky	0.5788951657%
KY148	Prestonsburg City, Kentucky	0.4197933602%
KY149	Pulaski County, Kentucky	0.8723902940%
KY150	Radcliff City, Kentucky	0.0391427032%
KY151	Richmond City, Kentucky	0.5069051167%
KY152	Robertson County, Kentucky	0.0346199801%
KY153	Rockcastle County, Kentucky	0.5575756021%
KY154	Rowan County, Kentucky	0.4245058255%
KY155	Russell City, Kentucky	0.1455248537%
KY156	Russell County, Kentucky	0.5341152854%
KY157	Russell Springs City, Kentucky	0.0155036343%
KY158	Scott County, Kentucky	0.6332443967%
KY159	Shelby County, Kentucky	0.5093783884%
KY160	Shelbyville City, Kentucky	0.1168374662%
KY161	Shepherdsville City, Kentucky	0.1717991328%
KY162	Shively City, Kentucky	0.1040826057%
KY163	Simpson County, Kentucky	0.3109188228%
KY164	Somerset City, Kentucky	0.3108498299%
KY165	South Shore City, Kentucky	0.0058748246%
KY166	Spencer County, Kentucky	0.2447695951%
KY167	St. Matthews City, Kentucky	0.1131834246%
KY168	Taylor County, Kentucky	0.1908446071%
KY169	Todd County, Kentucky	0.1788746408%
KY170	Trigg County, Kentucky	0.2047738501%
KY171	Trimble County, Kentucky	0.1174427629%
KY172	Union County, Kentucky	0.2531192882%
KY173	Vanceburg City, Kentucky	0.0340027072%
KY174	Warfield City, Kentucky	0.0001148786%
KY175	Warren County, Kentucky	0.9893070387%
KY176	Washington County, Kentucky	0.1549834119%
KY177	Wayne County, Kentucky	0.3477965951%
KY178	Webster County, Kentucky	0.2371207742%
KY179	West Liberty City, Kentucky	0.1691975502%
KY180	Whitesburg City, Kentucky	0.0507126138%
KY181	Whitley County, Kentucky	2.0341464266%
KY182	Winchester City, Kentucky	0.4646999075%
KY183	Wolfe County, Kentucky	0.2600699609%
KY184	Woodford County, Kentucky	0.4375495264%
KY185	Worthington City, Kentucky	0.0263144349%

State ID	Qualifying Subdivision	Consolidated State Allocation
LA2	Acadia Parish, Louisiana	Allocations in Louisiana will be made in accordance with the Louisiana State-Local Government Opioid Litigation Memorandum of Understanding.
LA113	Acadia Parish (Sheriff), Louisiana	
LA4	Allen Parish, Louisiana	
LA114	Allen Parish (Sheriff), Louisiana	
LA5	Ascension Parish, Louisiana	
LA115	Ascension Parish (Sheriff), Louisiana	
LA6	Assumption Parish, Louisiana	
LA116	Assumption Parish (Sheriff), Louisiana	
LA7	Avoyelles Parish, Louisiana	
LA117	Avoyelles Parish (Sheriff), Louisiana	
LA12	Beauregard Parish, Louisiana	
LA118	Beauregard Parish (Sheriff), Louisiana	
LA14	Bienville Parish, Louisiana	
LA119	Bienville Parish (Sheriff), Louisiana	
LA17	Bossier Parish, Louisiana	
LA120	Bossier Parish (Sheriff), Louisiana	
LA19	Caddo Parish, Louisiana	
LA121	Caddo Parish (Sheriff), Louisiana	
LA20	Calcasieu Parish, Louisiana	
LA122	Calcasieu Parish (Sheriff), Louisiana	
LA21	Caldwell Parish, Louisiana	
LA123	Caldwell Parish (Sheriff), Louisiana	
LA22	Cameron Parish, Louisiana	
LA124	Cameron Parish (Sheriff), Louisiana	
LA23	Catahoula Parish, Louisiana	
LA125	Catahoula Parish (Sheriff), Louisiana	
LA25	Claiborne Parish, Louisiana	
LA126	Claiborne Parish (Sheriff), Louisiana	
LA26	Concordia Parish, Louisiana	
LA127	Concordia Parish (Sheriff), Louisiana	
LA29	De Soto Parish, Louisiana	
LA128	De Soto Parish (Sheriff), Louisiana	
LA11	East Baton Rouge Parish, Louisiana	
LA129	East Baton Rouge Parish (Sheriff), Louisiana	
LA33	East Carroll Parish, Louisiana	
LA130	East Carroll Parish (Sheriff), Louisiana	
LA34	East Feliciana Parish, Louisiana	
LA131	East Feliciana Parish (Sheriff), Louisiana	
LA36	Evangeline Parish, Louisiana	
LA132	Evangeline Parish (Sheriff), Louisiana	
LA39	Franklin Parish, Louisiana	
LA133	Franklin Parish (Sheriff), Louisiana	
LA42	Grant Parish, Louisiana	
LA134	Grant Parish (Sheriff), Louisiana	
LA46	Iberia Parish, Louisiana	
LA135	Iberia Parish (Sheriff), Louisiana	
LA47	Iberville Parish, Louisiana	
LA136	Iberville Parish (Sheriff), Louisiana	

State ID	Qualifying Subdivision	Consolidated State Allocation
LA48	Jackson Parish, Louisiana	Allocations in Louisiana will be made in accordance with the Louisiana State-Local Government Opioid Litigation Memorandum of Understanding.
LA137	Jackson Parish (Sheriff), Louisiana	
LA50	Jefferson Davis Parish, Louisiana	
LA138	Jefferson Davis Parish (Sheriff), Louisiana	
LA51	Jefferson Parish, Louisiana	
LA139	Jefferson Parish (Sheriff), Louisiana	
LA53	Lafayette Parish, Louisiana	
LA140	Lafayette Parish (Sheriff), Louisiana	
LA54	Lafourche Parish, Louisiana	
LA141	Lafourche Parish (Sheriff), Louisiana	
LA57	Lasalle Parish, Louisiana	
LA142	Lasalle Parish (Sheriff), Louisiana	
LA58	Lincoln Parish, Louisiana	
LA143	Lincoln Parish (Sheriff), Louisiana	
LA59	Livingston Parish, Louisiana	
LA144	Livingston Parish (Sheriff), Louisiana	
LA61	Madison Parish, Louisiana	
LA145	Madison Parish (Sheriff), Louisiana	
LA66	Morehouse Parish, Louisiana	
LA146	Morehouse Parish (Sheriff), Louisiana	
LA69	Natchitoches Parish, Louisiana	
LA147	Natchitoches Parish (Sheriff), Louisiana	
LA71	Orleans Parish, Louisiana	
LA148	Orleans Parish (Sheriff), Louisiana	
LA74	Ouachita Parish, Louisiana	
LA149	Ouachita Parish (Sheriff), Louisiana	
LA78	Plaquemines Parish, Louisiana	
LA150	Plaquemines Parish (Sheriff), Louisiana	
LA79	Pointe Coupee Parish, Louisiana	
LA151	Pointe Coupee Parish (Sheriff), Louisiana	
LA80	Rapides Parish, Louisiana	
LA152	Rapides Parish (Sheriff), Louisiana	
LA81	Red River Parish, Louisiana	
LA153	Red River Parish (Sheriff), Louisiana	
LA82	Richland Parish, Louisiana	
LA154	Richland Parish (Sheriff), Louisiana	
LA85	Sabine Parish, Louisiana	
LA155	Sabine Parish (Sheriff), Louisiana	
LA88	St Bernard Parish, Louisiana	
LA156	St Bernard Parish (Sheriff), Louisiana	
LA89	St Charles Parish, Louisiana	
LA157	St Charles Parish (Sheriff), Louisiana	
LA90	St Helena Parish, Louisiana	
LA158	St Helena Parish (Sheriff), Louisiana	
LA91	St James Parish, Louisiana	
LA159	St James Parish (Sheriff), Louisiana	
LA92	St John The Baptist Parish, Louisiana	

State ID	Qualifying Subdivision	Consolidated State Allocation
LA160	St John The Baptist Parish (Sheriff), Louisiana	Allocations in Louisiana will be made in accordance with the Louisiana State-Local Government Opioid Litigation Memorandum of Understanding.
LA93	St Landry Parish, Louisiana	
LA161	St Landry Parish (Sheriff), Louisiana	
LA94	St Martin Parish, Louisiana	
LA162	St Martin Parish (Sheriff), Louisiana	
LA95	St Mary Parish, Louisiana	
LA163	St Mary Parish (Sheriff), Louisiana	
LA96	St Tammany Parish, Louisiana	
LA164	St Tammany Parish (Sheriff), Louisiana	
LA99	Tangipahoa Parish, Louisiana	
LA165	Tangipahoa Parish (Sheriff), Louisiana	
LA100	Tensas Parish, Louisiana	
LA166	Tensas Parish (Sheriff), Louisiana	
LA45	Terrebonne Parish, Louisiana	
LA167	Terrebonne Parish (Sheriff), Louisiana	
LA102	Union Parish, Louisiana	
LA168	Union Parish (Sheriff), Louisiana	
LA103	Vermilion Parish, Louisiana	
LA169	Vermilion Parish (Sheriff), Louisiana	
LA104	Vernon Parish, Louisiana	
LA170	Vernon Parish (Sheriff), Louisiana	
LA105	Washington Parish, Louisiana	
LA171	Washington Parish (Sheriff), Louisiana	
LA106	Webster Parish, Louisiana	
LA172	Webster Parish (Sheriff), Louisiana	
LA107	West Baton Rouge Parish, Louisiana	
LA173	West Baton Rouge Parish (Sheriff), Louisiana	
LA108	West Carroll Parish, Louisiana	
LA174	West Carroll Parish (Sheriff), Louisiana	
LA109	West Feliciana Parish, Louisiana	
LA175	West Feliciana Parish (Sheriff), Louisiana	
LA112	Winn Parish, Louisiana	
LA176	Winn Parish (Sheriff), Louisiana	

State ID	Qualifying Subdivision	Consolidated State Allocation
ME1	Androscoggin County, Maine	1.6799535986%
ME2	Aroostook County, Maine	4.0537116218%
ME3	Auburn City, Maine	2.6283332826%
ME4	Augusta City, Maine	3.6779545807%
ME5	Bangor City, Maine	5.2042873123%
ME6	Biddeford City, Maine	2.7393997300%
ME7	Brunswick Town, Maine	1.6113929261%
ME8	Calais City, Maine	0.8369049504%
ME9	Cumberland County, Maine	3.5025701951%
ME10	Falmouth Town, Maine	1.2353278939%
ME11	Franklin County, Maine	1.9717572454%
ME12	Gorham Town, Maine	1.4582940317%
ME13	Hancock County, Maine	3.8494340111%
ME14	Kennebec County, Maine	4.9959268385%
ME15	Kennebunk Town, Maine	0.2185679049%
ME16	Knox County, Maine	2.1010369789%
ME17	Lewiston City, Maine	4.3451006968%
ME18	Lincoln County, Maine	2.1621727981%
ME19	Orono Town, Maine	0.2094180830%
ME20	Oxford County, Maine	3.8454418782%
ME21	Penobscot County, Maine	6.7801027597%
ME22	Piscataquis County, Maine	1.2760851978%
ME23	Portland City, Maine	7.2016026249%
ME24	Rockland City, Maine	0.6184398003%
ME25	Saco City, Maine	0.4366518238%
ME26	Sagadahoc County, Maine	1.9708146889%
ME27	Sanford City, Maine	2.6908215844%
ME28	Scarborough Town, Maine	1.8363769930%
ME29	Somerset County, Maine	3.6977198467%
ME30	South Portland City, Maine	2.2275994495%
ME31	Standish Town, Maine	0.0664145731%
ME32	Waldo County, Maine	2.4723925078%
ME33	Washington County, Maine	2.6998574469%
ME34	Waterville City, Maine	2.8132809688%
ME35	Wells Town, Maine	0.2541311729%
ME36	Westbrook City, Maine	1.5416150467%
ME37	Windham Town, Maine	0.1935482073%
ME38	York County, Maine	6.7950503019%
ME39	York Town, Maine	2.1005084476%

State ID	Qualifying Subdivision	Consolidated State Allocation
MD1	Aberdeen City, Maryland	0.0372796529%
MD2	Allegany County, Maryland	1.6120411494%
MD3	Annapolis City, Maryland	0.2413230958%
MD4	Anne Arundel County, Maryland	9.5850095156%
MD5	Baltimore City, Maryland	20.9970334354%
MD6	Baltimore County, Maryland	17.7565394434%
MD7	Bel Air Town, Maryland	0.0322364280%
MD8	Berlin Town, Maryland	0.0109236186%
MD9	Bowie City, Maryland	0.0263270946%
MD10	Calvert County, Maryland	1.6948343688%
MD11	Cambridge City, Maryland	0.0196746185%
MD12	Caroline County, Maryland	0.5865017850%
MD13	Carroll County, Maryland	2.9605563001%
MD14	Cecil County, Maryland	3.7958577634%
MD15	Charles County, Maryland	1.9663409179%
MD16	Charlestown, Maryland	0.0013846587%
MD17	College Park City, Maryland	0.0050334845%
MD18	Cottage City Town, Maryland	0.0015972023%
MD19	Cumberland City, Maryland	0.1627132426%
MD20	Dorchester County, Maryland	0.3951913125%
MD21	Easton Town, Maryland	0.0630108370%
MD22	Elkton Town, Maryland	0.0884110160%
MD23	Forest Heights Town, Maryland	0.0014812182%
MD24	Frederick City, Maryland	0.1530889274%
MD25	Frederick County, Maryland	3.4957333212%
MD26	Frostburg City, Maryland	0.0194678741%
MD27	Gaithersburg City, Maryland	0.0243966914%
MD28	Garrett County, Maryland	0.3513434690%
MD29	Grantsville Town, Maryland	0.0002207076%
MD30	Greenbelt City, Maryland	0.0369938028%
MD31	Hagerstown City, Maryland	0.1829328174%
MD32	Harford County, Maryland	5.1958110720%
MD33	Havre De Grace City, Maryland	0.0458009931%
MD34	Howard County, Maryland	3.2487213744%
MD35	Hyattsville City, Maryland	0.0127377562%
MD36	Kent County, Maryland	0.4683852152%
MD37	Laurel City, Maryland	0.0300516480%
MD38	Montgomery County, Maryland	8.5574378958%
MD39	Mountain Lake Park Town, Maryland	0.0001004445%
MD40	New Carrollton City, Maryland	0.0062727689%
MD41	North Brentwood Town, Maryland	0.0000662686%
MD42	North East Town, Maryland	0.0183814522%
MD43	Oakland Town, Maryland	0.0011777453%
MD44	Perryville Town, Maryland	0.0184160785%
MD45	Prince Georges County, Maryland	7.1382650655%
MD46	Queen Annes County, Maryland	0.7381792535%
MD47	Rockville City, Maryland	0.0611045878%
MD48	Salisbury City, Maryland	0.1347806691%
MD49	Seat Pleasant City, Maryland	0.0040128808%

State ID	Qualifying Subdivision	Consolidated State Allocation
MD50	Somerset County, Maryland	0.3875128839%
MD51	St Marys County, Maryland	1.3684562511%
MD52	Takoma Park City, Maryland	0.0195596479%
MD53	Talbot County, Maryland	0.4896824850%
MD54	Upper Marlboro Town, Maryland	0.0009443695%
MD55	Vienna Town, Maryland	0.0001582676%
MD56	Washington County, Maryland	3.0474490505%
MD57	Westminster City, Maryland	0.0440087573%
MD58	Wicomico County, Maryland	1.6694422411%
MD59	Worcester County, Maryland	0.9876031064%

State ID	Qualifying Subdivision	Consolidated State Allocation
MA1	Abington Town, Massachusetts	0.2400899791%
MA2	Acton Town, Massachusetts	0.1586479343%
MA3	Acushnet Town, Massachusetts	0.1547305792%
MA4	Adams Town, Massachusetts	0.0189731986%
MA5	Agawam Town City, Massachusetts	0.4341901730%
MA6	Alford Town, Massachusetts	0.0007449491%
MA7	Amesbury Town City, Massachusetts	0.2580959424%
MA8	Amherst Town, Massachusetts	0.3675897982%
MA9	Andover Town, Massachusetts	0.7102727131%
MA10	Aquinnah Town, Massachusetts	0.0049293930%
MA11	Arlington Town, Massachusetts	0.3350233330%
MA12	Ashburnham Town, Massachusetts	0.0140160133%
MA13	Ashby Town, Massachusetts	0.0069876989%
MA14	Ashfield Town, Massachusetts	0.0027296132%
MA15	Ashland Town, Massachusetts	0.1613930923%
MA16	Athol Town, Massachusetts	0.0359559233%
MA17	Attleboro City, Massachusetts	0.9357205930%
MA18	Auburn Town, Massachusetts	0.3036683195%
MA19	Avon Town, Massachusetts	0.0739889948%
MA20	Ayer Town, Massachusetts	0.0179210686%
MA21	Barnstable County, Massachusetts	0.0639482242%
MA22	Barnstable Town City, Massachusetts	0.8578313582%
MA23	Barre Town, Massachusetts	0.0096522017%
MA24	Becket Town, Massachusetts	0.0067279376%
MA25	Bedford Town, Massachusetts	0.1982937972%
MA26	Belchertown, Massachusetts	0.3492785905%
MA27	Bellingham Town, Massachusetts	0.1961076781%
MA28	Belmont Town, Massachusetts	0.2420315678%
MA29	Berkley Town, Massachusetts	0.1212759115%
MA30	Berlin Town, Massachusetts	0.0397753511%
MA31	Bernardston Town, Massachusetts	0.0040751589%
MA32	Beverly City, Massachusetts	0.4801566147%
MA33	Billerica Town, Massachusetts	0.3870913124%
MA34	Blackstone Town, Massachusetts	0.0221473318%
MA35	Blandford Town, Massachusetts	0.0009007116%
MA36	Bolton Town, Massachusetts	0.0110088433%
MA37	Boston City, Massachusetts	10.5767780349%
MA38	Bourne Town, Massachusetts	0.3783946742%
MA39	Boxborough Town, Massachusetts	0.0399298051%
MA40	Boxford Town, Massachusetts	0.0912309051%
MA41	Boylston Town, Massachusetts	0.0562367737%
MA42	Braintree Town City, Massachusetts	0.4457226214%
MA43	Brewster Town, Massachusetts	0.1284470083%
MA44	Bridgewater Town, Massachusetts	0.0570448443%
MA45	Brimfield Town, Massachusetts	0.0355644757%
MA46	Bristol County, Massachusetts	0.1015083030%
MA47	Brockton City, Massachusetts	2.1170344615%
MA48	Brookfield Town, Massachusetts	0.0372953453%
MA49	Brookline Town, Massachusetts	0.8244968622%

State ID	Qualifying Subdivision	Consolidated State Allocation
MA50	Buckland Town, Massachusetts	0.0031396937%
MA51	Burlington Town, Massachusetts	0.3034752912%
MA52	Cambridge City, Massachusetts	4.3053779748%
MA53	Canton Town, Massachusetts	0.2909840866%
MA54	Carlisle Town, Massachusetts	0.0526144568%
MA55	Carver Town, Massachusetts	0.2179547901%
MA56	Charlemont Town, Massachusetts	0.0066765925%
MA57	Charlton Town, Massachusetts	0.0305379405%
MA58	Chatham Town, Massachusetts	0.1685335181%
MA59	Chelmsford Town, Massachusetts	0.3162632088%
MA60	Chelsea City, Massachusetts	0.5236031155%
MA61	Cheshire Town, Massachusetts	0.0015830626%
MA62	Chester Town, Massachusetts	0.0096828727%
MA63	Chesterfield Town, Massachusetts	0.0168042468%
MA64	Chicopee City, Massachusetts	0.8816952708%
MA65	Chilmark Town, Massachusetts	0.0062328576%
MA66	Clarksburg Town, Massachusetts	0.0303920178%
MA67	Clinton Town, Massachusetts	0.2371744557%
MA68	Cohasset Town, Massachusetts	0.1430861241%
MA69	Colrain Town, Massachusetts	0.0016018525%
MA70	Concord Town, Massachusetts	0.1749597704%
MA71	Conway Town, Massachusetts	0.0354590115%
MA72	Cummington Town, Massachusetts	0.0009757143%
MA73	Dalton Town, Massachusetts	0.0123034626%
MA74	Danvers Town, Massachusetts	0.4037368656%
MA75	Dartmouth Town, Massachusetts	0.5505881937%
MA76	Dedham Town, Massachusetts	0.3188835370%
MA77	Deerfield Town, Massachusetts	0.0872700035%
MA78	Dennis Town, Massachusetts	0.0970183530%
MA79	Dighton Town, Massachusetts	0.0228752705%
MA80	Douglas Town, Massachusetts	0.1659192613%
MA81	Dover Town, Massachusetts	0.0683428114%
MA82	Dracut Town, Massachusetts	0.2045887296%
MA83	Dudley Town, Massachusetts	0.0179390734%
MA84	Dukes County, Massachusetts	0.0054256244%
MA85	Dunstable Town, Massachusetts	0.0041607864%
MA86	Duxbury Town, Massachusetts	0.3742011756%
MA87	East Bridgewater Town, Massachusetts	0.2308047825%
MA88	East Brookfield Town, Massachusetts	0.0052365739%
MA89	East Longmeadow Town, Massachusetts	0.2715713403%
MA90	Eastham Town, Massachusetts	0.0786916528%
MA91	Easthampton Town City, Massachusetts	0.2670463228%
MA92	Easton Town, Massachusetts	0.5676857515%
MA93	Edgartown, Massachusetts	0.0809809332%
MA94	Egremont Town, Massachusetts	0.0050750540%
MA95	Erving Town, Massachusetts	0.0513752128%
MA96	Essex Town, Massachusetts	0.0113333487%
MA97	Everett City, Massachusetts	0.4368228534%
MA98	Fairhaven Town, Massachusetts	0.3265362625%

State ID	Qualifying Subdivision	Consolidated State Allocation
MA99	Fall River City, Massachusetts	2.1055901006%
MA100	Falmouth Town, Massachusetts	0.6632841320%
MA101	Fitchburg City, Massachusetts	0.6913634212%
MA102	Florida Town, Massachusetts	0.0170875086%
MA103	Foxborough Town, Massachusetts	0.2588100112%
MA104	Framingham Town, Massachusetts	0.6902310022%
MA105	Franklin Town City, Massachusetts	0.4506715894%
MA106	Freetown, Massachusetts	0.0347111837%
MA107	Gardner City, Massachusetts	0.3080580392%
MA108	Georgetown, Massachusetts	0.1361143365%
MA109	Gill Town, Massachusetts	0.0032293514%
MA110	Gloucester City, Massachusetts	0.4219402015%
MA111	Goshen Town, Massachusetts	0.0020598761%
MA112	Gosnold Town, Massachusetts	0.0011645031%
MA113	Grafton Town, Massachusetts	0.2787903277%
MA114	Granby Town, Massachusetts	0.1421420753%
MA115	Granville Town, Massachusetts	0.0205788719%
MA116	Great Barrington Town, Massachusetts	0.0238735954%
MA117	Greenfield Town City, Massachusetts	0.4522917084%
MA118	Groton Town, Massachusetts	0.0112861907%
MA119	Groveland Town, Massachusetts	0.0109548289%
MA120	Hadley Town, Massachusetts	0.1036658447%
MA121	Halifax Town, Massachusetts	0.0744074497%
MA122	Hamilton Town, Massachusetts	0.0148754814%
MA123	Hampden Town, Massachusetts	0.0086441416%
MA124	Hancock Town, Massachusetts	0.0080083205%
MA125	Hanover Town, Massachusetts	0.2979987927%
MA126	Hanson Town, Massachusetts	0.0306151413%
MA127	Hardwick Town, Massachusetts	0.0046489576%
MA128	Harvard Town, Massachusetts	0.1646144358%
MA129	Harwich Town, Massachusetts	0.2864309104%
MA130	Hatfield Town, Massachusetts	0.0627393895%
MA131	Haverhill City, Massachusetts	0.8142937865%
MA132	Hawley Town, Massachusetts	0.0002691301%
MA133	Heath Town, Massachusetts	0.0011790011%
MA134	Hingham Town, Massachusetts	0.4828724626%
MA135	Hinsdale Town, Massachusetts	0.0037015067%
MA136	Holbrook Town, Massachusetts	0.1222501079%
MA137	Holden Town, Massachusetts	0.0343745879%
MA138	Holland Town, Massachusetts	0.0238040885%
MA139	Holliston Town, Massachusetts	0.1672190621%
MA140	Holyoke City, Massachusetts	0.9664659552%
MA141	Hopedale Town, Massachusetts	0.1372305825%
MA142	Hopkinton Town, Massachusetts	0.2027514537%
MA143	Hubbardston Town, Massachusetts	0.0076647112%
MA144	Hudson Town, Massachusetts	0.1994512345%
MA145	Hull Town, Massachusetts	0.1954841045%
MA146	Huntington Town, Massachusetts	0.0026561285%
MA147	Ipswich Town, Massachusetts	0.2079635850%

State ID	Qualifying Subdivision	Consolidated State Allocation
MA148	Kingston Town, Massachusetts	0.1369378473%
MA149	Lakeville Town, Massachusetts	0.0202228058%
MA150	Lancaster Town, Massachusetts	0.0116656002%
MA151	Lanesborough Town, Massachusetts	0.0575248505%
MA152	Lawrence City, Massachusetts	1.4758837913%
MA153	Lee Town, Massachusetts	0.1519018348%
MA154	Leicester Town, Massachusetts	0.1926291380%
MA155	Lenox Town, Massachusetts	0.1609461124%
MA156	Leominster City, Massachusetts	0.7902530708%
MA157	Leverett Town, Massachusetts	0.0395342227%
MA158	Lexington Town, Massachusetts	0.5090924410%
MA159	Leyden Town, Massachusetts	0.0007689206%
MA160	Lincoln Town, Massachusetts	0.1099619285%
MA161	Littleton Town, Massachusetts	0.1043597104%
MA162	Longmeadow Town, Massachusetts	0.2992108201%
MA163	Lowell City, Massachusetts	1.0242474790%
MA164	Ludlow Town, Massachusetts	0.3042665608%
MA165	Lunenburg Town, Massachusetts	0.1916440550%
MA166	Lynn City, Massachusetts	1.5917595154%
MA167	Lynnfield Town, Massachusetts	0.2333154069%
MA168	Malden City, Massachusetts	0.4659742140%
MA169	Manchester-By-The-Sea Town, Massachusetts	0.0201100664%
MA170	Mansfield Town, Massachusetts	0.6816694002%
MA171	Marblehead Town, Massachusetts	0.3485912672%
MA172	Marion Town, Massachusetts	0.0698025620%
MA173	Marlborough City, Massachusetts	0.3668295136%
MA174	Marshfield Town, Massachusetts	0.4930551259%
MA175	Mashpee Town, Massachusetts	0.3459150927%
MA176	Mattapoissett Town, Massachusetts	0.0843720139%
MA177	Maynard Town, Massachusetts	0.1014940666%
MA178	Medfield Town, Massachusetts	0.2083772770%
MA179	Medford City, Massachusetts	0.3972200658%
MA180	Medway Town, Massachusetts	0.1940731867%
MA181	Melrose City, Massachusetts	0.2296395466%
MA182	Mendon Town, Massachusetts	0.0164096065%
MA183	Merrimac Town, Massachusetts	0.0100336001%
MA184	Methuen Town City, Massachusetts	0.7149217230%
MA185	Middleborough Town, Massachusetts	0.3933419654%
MA186	Middlefield Town, Massachusetts	0.0003252381%
MA187	Middleton Town, Massachusetts	0.0917093411%
MA188	Milford Town, Massachusetts	0.5323916620%
MA189	Millbury Town, Massachusetts	0.2332340712%
MA190	Millis Town, Massachusetts	0.0999797258%
MA191	Millville Town, Massachusetts	0.0062130209%
MA192	Milton Town, Massachusetts	0.3520463069%
MA193	Monroe Town, Massachusetts	0.0001025332%
MA194	Monson Town, Massachusetts	0.1266258006%
MA195	Montague Town, Massachusetts	0.0291412591%

State ID	Qualifying Subdivision	Consolidated State Allocation
MA196	Monterey Town, Massachusetts	0.0042137017%
MA197	Montgomery Town, Massachusetts	0.0002324400%
MA198	Mt Washington Town, Massachusetts	0.0001746048%
MA199	Nahant Town, Massachusetts	0.0355497159%
MA200	Nantucket Town, Massachusetts	0.1102324194%
MA201	Natick Town, Massachusetts	0.3421702489%
MA202	Needham Town, Massachusetts	0.4914063771%
MA203	New Ashford Town, Massachusetts	0.0002677169%
MA204	New Bedford City, Massachusetts	2.3617391681%
MA205	New Braintree Town, Massachusetts	0.0013480056%
MA206	New Marlborough Town, Massachusetts	0.0032940955%
MA207	New Salem Town, Massachusetts	0.0024476600%
MA208	Newbury Town, Massachusetts	0.0135400372%
MA209	Newburyport City, Massachusetts	0.2905748435%
MA210	Newton City, Massachusetts	1.0088865481%
MA211	Norfolk County, Massachusetts	0.0563017795%
MA212	Norfolk Town, Massachusetts	0.0892988423%
MA213	North Adams City, Massachusetts	0.3428675166%
MA214	North Andover Town, Massachusetts	0.4494773051%
MA215	North Attleborough Town, Massachusetts	0.6369959028%
MA216	North Brookfield Town, Massachusetts	0.0698725924%
MA217	North Reading Town, Massachusetts	0.1664230820%
MA218	Northampton City, Massachusetts	0.5405649568%
MA219	Northborough Town, Massachusetts	0.2422641125%
MA220	Northbridge Town, Massachusetts	0.2823159735%
MA221	Northfield Town, Massachusetts	0.0153010544%
MA222	Norton Town, Massachusetts	0.4563834066%
MA223	Norwell Town, Massachusetts	0.2753854817%
MA224	Norwood Town, Massachusetts	0.3412282413%
MA225	Oak Bluffs Town, Massachusetts	0.0769116887%
MA226	Oakham Town, Massachusetts	0.0026269230%
MA227	Orange Town, Massachusetts	0.1376712816%
MA228	Orleans Town, Massachusetts	0.0935051641%
MA229	Otis Town, Massachusetts	0.0035269019%
MA230	Oxford Town, Massachusetts	0.2336229019%
MA231	Palmer Town City, Massachusetts	0.1621757259%
MA232	Paxton Town, Massachusetts	0.0115100470%
MA233	Peabody City, Massachusetts	0.7162928627%
MA234	Pelham Town, Massachusetts	0.0235476246%
MA235	Pembroke Town, Massachusetts	0.3388218249%
MA236	Pepperell Town, Massachusetts	0.0102363113%
MA237	Peru Town, Massachusetts	0.0011523603%
MA238	Petersham Town, Massachusetts	0.0159775433%
MA239	Phillipston Town, Massachusetts	0.0039835646%
MA240	Pittsfield City, Massachusetts	1.1541979937%
MA241	Plainfield Town, Massachusetts	0.0004986914%
MA242	Plainville Town, Massachusetts	0.0738004154%
MA243	Plymouth County, Massachusetts	0.0008974666%

State ID	Qualifying Subdivision	Consolidated State Allocation
MA244	Plymouth Town, Massachusetts	1.0727134492%
MA245	Plympton Town, Massachusetts	0.0311939123%
MA246	Princeton Town, Massachusetts	0.0094015998%
MA247	Provincetown, Massachusetts	0.0895015011%
MA248	Quincy City, Massachusetts	1.0277365393%
MA249	Randolph Town, Massachusetts	0.3517891103%
MA250	Raynham Town, Massachusetts	0.0739771661%
MA251	Reading Town, Massachusetts	0.2463903024%
MA252	Rehoboth Town, Massachusetts	0.0342848256%
MA253	Revere City, Massachusetts	0.5754964378%
MA254	Richmond Town, Massachusetts	0.0346755405%
MA255	Rochester Town, Massachusetts	0.0656757963%
MA256	Rockland Town, Massachusetts	0.3048431858%
MA257	Rockport Town, Massachusetts	0.1188536886%
MA258	Rowe Town, Massachusetts	0.0242459391%
MA259	Rowley Town, Massachusetts	0.0134543050%
MA260	Royalston Town, Massachusetts	0.0020739031%
MA261	Russell Town, Massachusetts	0.0012348998%
MA262	Rutland Town, Massachusetts	0.0122272562%
MA263	Salem City, Massachusetts	0.6254547137%
MA264	Salisbury Town, Massachusetts	0.0319290215%
MA265	Sandisfield Town, Massachusetts	0.0020719142%
MA266	Sandwich Town, Massachusetts	0.4944903815%
MA267	Saugus Town, Massachusetts	0.3330802265%
MA268	Savoy Town, Massachusetts	0.0103246605%
MA269	Scituate Town, Massachusetts	0.3938536371%
MA270	Seekonk Town, Massachusetts	0.3325159013%
MA271	Sharon Town, Massachusetts	0.3157804286%
MA272	Sheffield Town, Massachusetts	0.0066580643%
MA273	Shelburne Town, Massachusetts	0.0145706034%
MA274	Sherborn Town, Massachusetts	0.0361347676%
MA275	Shirley Town, Massachusetts	0.0049654026%
MA276	Shrewsbury Town, Massachusetts	0.6471205738%
MA277	Shutesbury Town, Massachusetts	0.0358178516%
MA278	Somerset Town, Massachusetts	0.2943717652%
MA279	Somerville City, Massachusetts	0.5538327759%
MA280	South Hadley Town, Massachusetts	0.3289508962%
MA281	Southampton Town, Massachusetts	0.0773861993%
MA282	Southborough Town, Massachusetts	0.2173688486%
MA283	Southbridge Town City, Massachusetts	0.2906114812%
MA284	Southwick Town, Massachusetts	0.0165255910%
MA285	Spencer Town, Massachusetts	0.0203153945%
MA286	Springfield City, Massachusetts	3.4410224370%
MA287	Sterling Town, Massachusetts	0.0196759620%
MA288	Stockbridge Town, Massachusetts	0.0092305018%
MA289	Stoneham Town, Massachusetts	0.1669780908%
MA290	Stoughton Town, Massachusetts	0.3118943726%
MA291	Stow Town, Massachusetts	0.0087733680%
MA292	Sturbridge Town, Massachusetts	0.1235688557%

State ID	Qualifying Subdivision	Consolidated State Allocation
MA293	Sudbury Town, Massachusetts	0.1950193814%
MA294	Sunderland Town, Massachusetts	0.0394445127%
MA295	Sutton Town, Massachusetts	0.1720631416%
MA296	Swampscott Town, Massachusetts	0.2802270489%
MA297	Swansea Town, Massachusetts	0.3127370397%
MA298	Taunton City, Massachusetts	1.3156698571%
MA299	Templeton Town, Massachusetts	0.0167725290%
MA300	Tewksbury Town, Massachusetts	0.2526508477%
MA301	Tisbury Town, Massachusetts	0.0665566713%
MA302	Tolland Town, Massachusetts	0.0005593530%
MA303	Topsfield Town, Massachusetts	0.0713350646%
MA304	Townsend Town, Massachusetts	0.0093843801%
MA305	Truro Town, Massachusetts	0.0604250384%
MA306	Tyngsborough Town, Massachusetts	0.1162396935%
MA307	Tyringham Town, Massachusetts	0.0012803829%
MA308	Upton Town, Massachusetts	0.0211017442%
MA309	Uxbridge Town, Massachusetts	0.2255606716%
MA310	Wakefield Town, Massachusetts	0.2116065761%
MA311	Wales Town, Massachusetts	0.0147604390%
MA312	Walpole Town, Massachusetts	0.3194149930%
MA313	Waltham City, Massachusetts	0.5322671985%
MA314	Ware Town, Massachusetts	0.2035588439%
MA315	Wareham Town, Massachusetts	0.3595394490%
MA316	Warren Town, Massachusetts	0.0179304373%
MA317	Warwick Town, Massachusetts	0.0065997057%
MA318	Washington Town, Massachusetts	0.0004074112%
MA319	Watertown Town City, Massachusetts	0.2540965713%
MA320	Wayland Town, Massachusetts	0.2147389946%
MA321	Webster Town, Massachusetts	0.2405963644%
MA322	Wellesley Town, Massachusetts	0.4811483972%
MA323	Wellfleet Town, Massachusetts	0.0667808417%
MA324	Wendell Town, Massachusetts	0.0010508215%
MA325	Wenham Town, Massachusetts	0.0112119209%
MA326	West Boylston Town, Massachusetts	0.1222726663%
MA327	West Bridgewater Town, Massachusetts	0.1467598909%
MA328	West Brookfield Town, Massachusetts	0.0059191866%
MA329	West Newbury Town, Massachusetts	0.0086981560%
MA330	West Springfield Town City, Massachusetts	0.4627594653%
MA331	West Stockbridge Town, Massachusetts	0.0028401544%
MA332	West Tisbury Town, Massachusetts	0.0099183484%
MA333	Westborough Town, Massachusetts	0.5070384269%
MA334	Westfield City, Massachusetts	0.6538385669%
MA335	Westford Town, Massachusetts	0.2939962811%
MA336	Westhampton Town, Massachusetts	0.0199373981%
MA337	Westminster Town, Massachusetts	0.0226744436%
MA338	Weston Town, Massachusetts	0.2254658323%
MA339	Westport Town, Massachusetts	0.2811335179%
MA340	Westwood Town, Massachusetts	0.2903783084%

State ID	Qualifying Subdivision	Consolidated State Allocation
MA341	Weymouth Town City, Massachusetts	0.5656639786%
MA342	Whately Town, Massachusetts	0.0314223222%
MA343	Whitman Town, Massachusetts	0.0448742719%
MA344	Wilbraham Town, Massachusetts	0.0313150261%
MA345	Williamsburg Town, Massachusetts	0.0343998679%
MA346	Williamstown, Massachusetts	0.0783021941%
MA347	Wilmington Town, Massachusetts	0.2467559990%
MA348	Winchendon Town, Massachusetts	0.1830720373%
MA349	Winchester Town, Massachusetts	0.2570095300%
MA350	Windsor Town, Massachusetts	0.0005238144%
MA351	Winthrop Town City, Massachusetts	0.1505890537%
MA352	Woburn City, Massachusetts	0.3503541163%
MA353	Worcester City, Massachusetts	3.7929503518%
MA354	Worthington Town, Massachusetts	0.0015069609%
MA355	Wrentham Town, Massachusetts	0.0961794021%
MA356	Yarmouth Town, Massachusetts	0.1308391883%

State ID	Qualifying Subdivision	Consolidated State Allocation
MI1	Ada Township, Michigan	0.0073233482%
MI2	Adrian City, Michigan	0.0568370128%
MI3	Alcona County, Michigan	0.0834491179%
MI4	Alger County, Michigan	0.0785291215%
MI5	Algoma Township, Michigan	0.0029345640%
MI6	Allegan County, Michigan	0.7725881935%
MI7	Allen Park City, Michigan	0.1074735355%
MI8	Allendale Charter Township, Michigan	0.0077776425%
MI9	Alpena County, Michigan	0.3171935781%
MI10	Alpine Charter Township, Michigan	0.0025427083%
MI11	Ann Arbor City, Michigan	0.4632250874%
MI12	Antrim County, Michigan	0.2381005845%
MI13	Antwerp Township, Michigan	0.0013132895%
MI14	Arenac County, Michigan	0.1612057938%
MI15	Auburn Hills City, Michigan	0.1176899978%
MI16	Bangor Charter Township, Michigan	0.0109251027%
MI17	Baraga County, Michigan	0.0741112558%
MI18	Barry County, Michigan	0.4329702358%
MI19	Bath Charter Township, Michigan	0.0537968516%
MI20	Battle Creek City, Michigan	0.3423704436%
MI21	Bay City, Michigan	0.1147802745%
MI22	Bay County, Michigan	1.1009022938%
MI23	Bedford Township, Michigan	0.0412592343%
MI24	Benton Charter Township, Michigan	0.0907240950%
MI25	Benzie County, Michigan	0.1392597323%
MI26	Berkley City, Michigan	0.0358941044%
MI27	Berrien County, Michigan	1.2815190059%
MI28	Beverly Hills Village, Michigan	0.0460038135%
MI29	Big Rapids City, Michigan	0.0245076907%
MI30	Birmingham City, Michigan	0.1031004819%
MI278	Blackman Charter Township, Michigan	0.0000000000%
MI31	Bloomfield Charter Township, Michigan	0.2395537286%
MI32	Branch County, Michigan	0.3413411577%
MI33	Brandon Charter Township, Michigan	0.0298468290%
MI34	Brighton Township, Michigan	0.0010123659%
MI35	Brownstown Charter Township, Michigan	0.1035238283%
MI36	Burton City, Michigan	0.0331836857%
MI37	Byron Township, Michigan	0.0143593354%
MI38	Cadillac City, Michigan	0.0992155073%
MI39	Caledonia Charter Township, Kent County, Michigan	0.0046151897%
MI40	Calhoun County, Michigan	1.6522746969%
MI41	Cannon Township, Michigan	0.0055382276%
MI42	Canton Charter Township, Michigan	0.2353019350%
MI43	Cascade Charter Township, Michigan	0.0202807109%
MI44	Cass County, Michigan	0.3685228029%
MI45	Charlevoix County, Michigan	0.1913266108%
MI46	Cheboygan County, Michigan	0.2827891794%

State ID	Qualifying Subdivision	Consolidated State Allocation
MI47	Chesterfield Charter Township, Michigan	0.2112831498%
MI48	Chippewa County, Michigan	0.2393040796%
MI49	Clare County, Michigan	0.4685534972%
MI50	Clawson City, Michigan	0.0233450803%
MI51	Clinton Charter Township, Michigan	0.5825283878%
MI52	Clinton County, Michigan	0.4823811618%
MI53	Coldwater City, Michigan	0.0129335184%
MI54	Commerce Charter Township, Michigan	0.0332785651%
MI55	Comstock Charter Township, Michigan	0.0141443213%
MI56	Cooper Charter Township, Michigan	0.0016050286%
MI57	Crawford County, Michigan	0.2577011831%
MI58	Davison Township, Michigan	0.0148016255%
MI59	Dearborn City, Michigan	0.5014825529%
MI60	Dearborn Heights City, Michigan	0.1763248603%
MI61	Delhi Charter Township, Michigan	0.0329269168%
MI62	Delta Charter Township, Michigan	0.0678675252%
MI63	Delta County, Michigan	0.2325433177%
MI64	Detroit City, Michigan	6.3675475252%
MI65	Dewitt Charter Township, Michigan	0.0615354244%
MI66	Dickinson County, Michigan	0.2475829616%
MI67	East Bay Township, Michigan	0.0024511576%
MI68	East Grand Rapids City, Michigan	0.0347010017%
MI69	East Lansing City, Michigan	0.1722118876%
MI70	Eastpointe City, Michigan	0.2806901834%
MI71	Eaton County, Michigan	0.8964627151%
MI72	Egelston Township, Michigan	0.0099077587%
MI73	Emmet County, Michigan	0.3034511111%
MI74	Emmett Charter Township, Michigan	0.0136208021%
MI75	Escanaba City, Michigan	0.0161625757%
MI76	Farmington City, Michigan	0.0368587005%
MI77	Farmington Hills City, Michigan	0.2763289545%
MI78	Fenton Charter Township, Michigan	0.0031005125%
MI79	Fenton City, Michigan	0.0802629568%
MI80	Ferndale City, Michigan	0.1491321203%
MI81	Flat Rock City, Michigan	0.0287479606%
MI82	Flint Charter Township, Michigan	0.0428009530%
MI83	Flint City, Michigan	2.6382255013%
MI84	Flushing Charter Township, Michigan	0.0062641566%
MI85	Fort Gratiot Charter Township, Michigan	0.0158007179%
MI86	Fraser City, Michigan	0.1340329179%
MI87	Frenchtown Charter Township, Michigan	0.0818078358%
MI88	Fruitport Charter Township, Michigan	0.0216336824%
MI89	Gaines Township, Kent County, Michigan	0.0150472599%
MI90	Garden City, Michigan	0.0602849815%
MI91	Garfield Charter Township, Michigan	0.0006805464%
MI92	Genesee Charter Township, Michigan	0.0216656939%
MI93	Genesee County, Michigan	1.8587109989%

State ID	Qualifying Subdivision	Consolidated State Allocation
MI94	Genoa Township, Michigan	0.0001265457%
MI95	Georgetown Charter Township, Michigan	0.0120538094%
MI96	Gladwin County, Michigan	0.3598571100%
MI97	Gogebic County, Michigan	0.1249651212%
MI98	Grand Blanc Charter Township, Michigan	0.0351159584%
MI99	Grand Haven Charter Township, Michigan	0.0188708587%
MI100	Grand Haven City, Michigan	0.0581929367%
MI101	Grand Rapids Charter Township, Michigan	0.0062871075%
MI102	Grand Rapids City, Michigan	1.2000276882%
MI103	Grand Traverse County, Michigan	0.8244466054%
MI104	Grandville City, Michigan	0.0465263367%
MI105	Gratiot County, Michigan	0.3147475181%
MI106	Green Oak Township, Michigan	0.0538361746%
MI107	Grosse Ile Township, Michigan	0.0358505107%
MI108	Grosse Pointe Park City, Michigan	0.0473791255%
MI109	Grosse Pointe Woods City, Michigan	0.0337630289%
MI110	Hamburg Township, Michigan	0.0567828826%
MI111	Hamtramck City, Michigan	0.1811320680%
MI112	Harper Woods City, Michigan	0.0505579556%
MI113	Harrison Charter Township, Michigan	0.1108972638%
MI114	Hartland Township, Michigan	0.0004881050%
MI115	Hazel Park City, Michigan	0.0736339264%
MI116	Highland Charter Township, Michigan	0.0294387306%
MI117	Highland Park City, Michigan	0.0391505779%
MI118	Hillsdale County, Michigan	0.3731855670%
MI119	Holland Charter Township, Michigan	0.0291739126%
MI120	Holland City, Michigan	0.1655890102%
MI121	Holly Township, Michigan	0.0040995334%
MI122	Houghton County, Michigan	0.2225642997%
MI123	Huron Charter Township, Michigan	0.0361363324%
MI124	Huron County, Michigan	0.2929757372%
MI125	Independence Charter Township, Michigan	0.0825378903%
MI126	Ingham County, Michigan	2.1348935205%
MI127	Inkster City, Michigan	0.1669443281%
MI128	Ionia City, Michigan	0.0449276471%
MI129	Ionia County, Michigan	0.4905636172%
MI130	Iosco County, Michigan	0.3212475898%
MI131	Iron County, Michigan	0.1102481228%
MI132	Iron Mountain City, Michigan	0.0091866455%
MI133	Isabella County, Michigan	0.5720204678%
MI134	Jackson City, Michigan	0.1764251010%
MI135	Jackson County, Michigan	1.0855421077%
MI136	Kalamazoo Charter Township, Michigan	0.0520230321%
MI137	Kalamazoo City, Michigan	0.3787268993%

State ID	Qualifying Subdivision	Consolidated State Allocation
MI138	Kalamazoo County, Michigan	1.9845600355%
MI139	Kalkaska County, Michigan	0.1646399668%
MI140	Kent County, Michigan	2.7808259408%
MI141	Kentwood City, Michigan	0.1423307082%
MI142	Keweenaw County, Michigan	0.0067676775%
MI143	Lake County, Michigan	0.0728348971%
MI144	Lansing City, Michigan	0.5307983425%
MI145	Lapeer County, Michigan	0.7916953951%
MI146	Leelanau County, Michigan	0.1237383482%
MI147	Lenawee County, Michigan	0.7878386566%
MI148	Lenox Township, Michigan	0.0111917816%
MI149	Leoni Township, Michigan	0.0090926074%
MI150	Lincoln Charter Township, Michigan	0.0178479538%
MI151	Lincoln Park City, Michigan	0.1588803292%
MI152	Livingston County, Michigan	1.3371907873%
MI153	Livonia City, Michigan	0.3999768720%
MI154	Luce County, Michigan	0.0638515493%
MI155	Lyon Charter Township, Michigan	0.0060287256%
MI156	Mackinac County, Michigan	0.0909538431%
MI157	Macomb County, Michigan	7.7242005849%
MI158	Macomb Township, Michigan	0.1081932941%
MI159	Madison Heights City, Michigan	0.1443184148%
MI160	Manistee County, Michigan	0.3120953798%
MI161	Marion Township, Livingston County, Michigan	0.0001988576%
MI162	Marquette City, Michigan	0.0313476613%
MI163	Marquette County, Michigan	0.5388637672%
MI164	Mason County, Michigan	0.2487294921%
MI165	Mecosta County, Michigan	0.3321355122%
MI166	Melvindale City, Michigan	0.0519698104%
MI167	Menominee County, Michigan	0.1580179806%
MI168	Meridian Charter Township, Michigan	0.0708027402%
MI169	Midland City, Michigan	0.3023071472%
MI170	Midland County, Michigan	0.5384703258%
MI171	Milford Charter Township, Michigan	0.0064275489%
MI172	Missaukee County, Michigan	0.1002815458%
MI173	Monitor Charter Township, Michigan	0.0044174736%
MI174	Monroe Charter Township, Michigan	0.0119729252%
MI175	Monroe City, Michigan	0.2101937979%
MI176	Monroe County, Michigan	1.5316423152%
MI177	Montcalm County, Michigan	0.6212351900%
MI178	Montmorency County, Michigan	0.0880221572%
MI179	Mount Clemens City, Michigan	0.0503004024%
MI180	Mount Morris Charter Township, Michigan	0.0046413043%
MI181	Mount Pleasant City, Michigan	0.0357778255%
MI182	Mundy Charter Township, Michigan	0.0150794621%
MI183	Muskegon Charter Township, Michigan	0.0360868180%
MI184	Muskegon City, Michigan	0.1748185396%

State ID	Qualifying Subdivision	Consolidated State Allocation
MI185	Muskegon County, Michigan	1.7053905386%
MI186	Muskegon Heights City, Michigan	0.0500451306%
MI187	New Baltimore City, Michigan	0.0480441296%
MI188	Newaygo County, Michigan	0.4671261358%
MI189	Niles City, Michigan	0.0583312847%
MI190	Niles Township, Michigan	0.0215348319%
MI191	Northville Charter Township, Michigan	0.0836973671%
MI192	Norton Shores City, Michigan	0.0701828658%
MI193	Novi City, Michigan	0.1465815056%
MI194	Oak Park City, Michigan	0.1037775542%
MI195	Oakland Charter Township, Michigan	0.0274353387%
MI196	Oakland County, Michigan	5.2264042066%
MI197	Oceana County, Michigan	0.2176466203%
MI198	Oceola Township, Michigan	0.0003615593%
MI199	Ogemaw County, Michigan	0.5563618764%
MI200	Ontonagon County, Michigan	0.0504349004%
MI201	Orion Charter Township, Michigan	0.0484616785%
MI202	Osceola County, Michigan	0.1924215950%
MI203	Oscoda County, Michigan	0.0981702870%
MI204	Oshtemo Charter Township, Michigan	0.0124389806%
MI205	Otsego County, Michigan	0.2838576775%
MI206	Ottawa County, Michigan	1.4829589190%
MI207	Owosso City, Michigan	0.0600391920%
MI208	Oxford Charter Township, Michigan	0.0220651355%
MI209	Park Township, Ottawa County, Michigan	0.0069409957%
MI210	Pittsfield Charter Township, Michigan	0.0254303905%
MI211	Plainfield Charter Township, Michigan	0.0147250675%
MI212	Plymouth Charter Township, Michigan	0.0619046968%
MI213	Pontiac City, Michigan	0.3007870303%
MI214	Port Huron Charter Township, Michigan	0.0144337077%
MI215	Port Huron City, Michigan	0.2605826060%
MI216	Portage City, Michigan	0.0982178051%
MI217	Presque Isle County, Michigan	0.1455220353%
MI218	Redford Charter Township, Michigan	0.2119761371%
MI219	Riverview City, Michigan	0.0482626131%
MI220	Rochester City, Michigan	0.0399194381%
MI221	Rochester Hills City, Michigan	0.0675866509%
MI222	Romulus City, Michigan	0.0931298734%
MI223	Roscommon County, Michigan	0.3840925607%
MI224	Roseville City, Michigan	0.4273474490%
MI225	Royal Oak City, Michigan	0.2596061973%
MI226	Saginaw Charter Township, Michigan	0.0692043420%
MI227	Saginaw City, Michigan	0.4307711416%
MI228	Saginaw County, Michigan	1.6118539630%
MI229	Sanilac County, Michigan	0.3468379663%
MI230	Sault Ste. Marie City, Michigan	0.0984697973%
MI231	Schoolcraft County, Michigan	0.0789566063%
MI232	Scio Charter Township, Michigan	0.0051527746%

State ID	Qualifying Subdivision	Consolidated State Allocation
MI233	Shelby Charter Township, Michigan	0.5065495239%
MI234	Shiawassee County, Michigan	0.7255393777%
MI235	South Lyon City, Michigan	0.0258956950%
MI236	Southfield City, Michigan	0.3934160797%
MI237	Southfield Township, Michigan	0.0001112995%
MI238	Southgate City, Michigan	0.0888423705%
MI239	Spring Lake Township, Michigan	0.0103960225%
MI240	Springfield Charter Township, Michigan	0.0044705319%
MI241	St Clair County, Michigan	1.9960063402%
MI242	St Joseph County, Michigan	0.4265691571%
MI243	St. Clair Shores City, Michigan	0.3399081996%
MI244	Sterling Heights City, Michigan	0.9407553377%
MI245	Sturgis City, Michigan	0.0599318930%
MI246	Summit Township, Jackson County, Michigan	0.0147223455%
MI247	Superior Charter Township, Michigan	0.0121236785%
MI248	Taylor City, Michigan	0.3764778630%
MI249	Texas Charter Township, Michigan	0.0052063171%
MI250	Thomas Township, Michigan	0.0127113988%
MI251	Traverse City, Michigan	0.0620311385%
MI252	Trenton City, Michigan	0.0481846521%
MI253	Troy City, Michigan	0.2360199679%
MI254	Tuscola County, Michigan	0.4432240961%
MI255	Tyrone Township, Livingston County, Michigan	0.0096355544%
MI256	Union Charter Township, Michigan	0.0000512255%
MI257	Van Buren Charter Township, Michigan	0.0686867403%
MI258	Van Buren County, Michigan	0.7628971716%
MI259	Vienna Charter Township, Genesee County, Michigan	0.0086448035%
MI260	Walker City, Michigan	0.0577159947%
MI261	Warren City, Michigan	1.1744758071%
MI262	Washington Township, Macomb County, Michigan	0.0808853142%
MI263	Washtenaw County, Michigan	2.3763653602%
MI264	Waterford Charter Township, Michigan	0.2186201385%
MI265	Wayne City, Michigan	0.0837926529%
MI266	Wayne County, Michigan	10.1863863702%
MI267	West Bloomfield Charter Township, Michigan	0.2622681115%
MI268	Westland City, Michigan	0.3261711153%
MI269	Wexford County, Michigan	0.2986947723%
MI270	White Lake Charter Township, Michigan	0.0585435626%
MI271	Wixom City, Michigan	0.0369421752%
MI272	Woodhaven City, Michigan	0.0571927749%
MI273	Wyandotte City, Michigan	0.0976772465%
MI274	Wyoming City, Michigan	0.2554463949%
MI275	Ypsilanti Charter Township, Michigan	0.0578793100%
MI276	Ypsilanti City, Michigan	0.0898598214%

State ID	Qualifying Subdivision	Consolidated State Allocation
MI277	Zeeland Charter Township, Michigan	0.0061508332%

State ID	Qualifying Subdivision	Consolidated State Allocation
MN1	Aitkin County, Minnesota	0.5760578506%
MN4	Andover City, Minnesota	0.1364919451%
MN6	Anoka County, Minnesota	5.0386504681%
MN7	Apple Valley City, Minnesota	0.2990817345%
MN10	Becker County, Minnesota	0.6619330684%
MN11	Beltrami County, Minnesota	0.7640787093%
MN13	Benton County, Minnesota	0.6440948102%
MN15	Big Stone County, Minnesota	0.1194868775%
MN16	Blaine City, Minnesota	0.4249516913%
MN17	Bloomington City, Minnesota	0.4900195550%
MN18	Blue Earth County, Minnesota	0.6635420705%
MN20	Brooklyn Center City, Minnesota	0.1413853902%
MN21	Brooklyn Park City, Minnesota	0.2804136235%
MN22	Brown County, Minnesota	0.3325325416%
MN24	Burnsville City, Minnesota	0.5135361297%
MN25	Carlton County, Minnesota	0.9839591749%
MN26	Carver County, Minnesota	1.1452829660%
MN27	Cass County, Minnesota	0.8895681513%
MN31	Chippewa County, Minnesota	0.2092611794%
MN32	Chisago County, Minnesota	0.9950193750%
MN33	Clay County, Minnesota	0.9428475282%
MN34	Clearwater County, Minnesota	0.1858592043%
MN37	Cook County, Minnesota	0.1074594960%
MN38	Coon Rapids City, Minnesota	0.5772642445%
MN39	Cottage Grove City, Minnesota	0.2810994719%
MN40	Cottonwood County, Minnesota	0.1739065270%
MN41	Crow Wing County, Minnesota	1.1394859175%
MN43	Dakota County, Minnesota	4.4207140603%
MN44	Dodge County, Minnesota	0.2213963258%
MN45	Douglas County, Minnesota	0.6021779472%
MN46	Duluth City, Minnesota	1.1502115380%
MN47	Eagan City, Minnesota	0.3657951576%
MN49	Eden Prairie City, Minnesota	0.2552171573%
MN50	Edina City, Minnesota	0.1973054822%
MN54	Faribault County, Minnesota	0.2169409335%
MN57	Fillmore County, Minnesota	0.2329591105%
MN59	Freeborn County, Minnesota	0.3507169824%
MN62	Goodhue County, Minnesota	0.5616542387%
MN64	Grant County, Minnesota	0.0764556498%
MN67	Hennepin County, Minnesota	19.0624622262%
MN70	Houston County, Minnesota	0.3099019273%
MN71	Hubbard County, Minnesota	0.4582368775%
MN74	Inver Grove Heights City, Minnesota	0.2193400520%
MN75	Isanti County, Minnesota	0.7712992708%
MN76	Itasca County, Minnesota	1.1406408131%
MN77	Jackson County, Minnesota	0.1408950444%
MN78	Kanabec County, Minnesota	0.3078966750%
MN79	Kandiyohi County, Minnesota	0.1581167542%
MN80	Kittson County, Minnesota	0.0812834506%

State ID	Qualifying Subdivision	Consolidated State Allocation
MN81	Koochiching County, Minnesota	0.2612581866%
MN82	Lac Qui Parle County, Minnesota	0.0985665133%
MN83	Lake County, Minnesota	0.1827750321%
MN84	Lake of the Woods County, Minnesota	0.1123105028%
MN85	Lakeville City, Minnesota	0.2822249627%
MN86	Le Sueur County, Minnesota	0.3225703347%
MN87	Lincoln County, Minnesota	0.1091919984%
MN90	Lyon County, Minnesota	0.2935118186%
MN91	Mahnomen County, Minnesota	0.1416417688%
MN92	Mankato City, Minnesota	0.3698584321%
MN93	Maple Grove City, Minnesota	0.1814019047%
MN94	Maplewood City, Minnesota	0.1875101678%
MN96	Marshall County, Minnesota	0.1296352091%
MN97	Martin County, Minnesota	0.2543064014%
MN98	McLeod County, Minnesota	0.1247104518%
MN99	Meeker County, Minnesota	0.3744031515%
MN101	Mille Lacs County, Minnesota	0.9301506696%
MN102	Minneapolis City, Minnesota	4.8777618689%
MN103	Minnetonka City, Minnesota	0.1967231071%
MN105	Moorhead City, Minnesota	0.4337377038%
MN106	Morrison County, Minnesota	0.7178981419%
MN108	Mower County, Minnesota	0.5801769149%
MN109	Murray County, Minnesota	0.1348775389%
MN113	Nicollet County, Minnesota	0.1572381053%
MN114	Nobles County, Minnesota	0.1562005112%
MN115	Norman County, Minnesota	0.1087596675%
MN118	North St. Paul City, Minnesota	0.0575844069%
MN121	Olmsted County, Minnesota	1.9236715095%
MN123	Otter Tail County, Minnesota	0.8336175419%
MN125	Pennington County, Minnesota	0.3082576395%
MN126	Pine County, Minnesota	0.5671222707%
MN127	Pipestone County, Minnesota	0.1535154503%
MN128	Plymouth City, Minnesota	0.1762541473%
MN129	Polk County, Minnesota	0.8654291474%
MN130	Pope County, Minnesota	0.1870129873%
MN132	Proctor City, Minnesota	0.0214374128%
MN134	Ramsey County, Minnesota	7.1081424150%
MN135	Red Lake County, Minnesota	0.0532649128%
MN137	Redwood County, Minnesota	0.2809842367%
MN138	Renville County, Minnesota	0.2706888807%
MN139	Rice County, Minnesota	0.2674764398%
MN140	Richfield City, Minnesota	0.2534018444%
MN142	Rochester City, Minnesota	0.7363082849%
MN143	Rock County, Minnesota	0.2043437336%
MN145	Roseau County, Minnesota	0.2517872793%
MN147	Roseville City, Minnesota	0.1721905549%
MN150	Savage City, Minnesota	0.1883576635%
MN151	Scott County, Minnesota	1.3274301646%
MN152	Shakopee City, Minnesota	0.2879873611%

State ID	Qualifying Subdivision	Consolidated State Allocation
MN153	Sherburne County, Minnesota	1.2543449472%
MN155	Sibley County, Minnesota	0.2393480708%
MN157	St Louis County, Minnesota	4.7407767170%
MN158	St. Cloud City, Minnesota	0.7330089009%
MN159	St. Louis Park City, Minnesota	0.1476314588%
MN161	St. Paul City, Minnesota	3.7475206798%
MN163	Stearns County, Minnesota	2.4158085321%
MN164	Steele County, Minnesota	0.3969975263%
MN165	Stevens County, Minnesota	0.1439474275%
MN167	Swift County, Minnesota	0.1344167568%
MN168	Todd County, Minnesota	0.4180909817%
MN169	Traverse County, Minnesota	0.0903964134%
MN172	Wabasha County, Minnesota	0.3103038997%
MN174	Wadena County, Minnesota	0.2644094337%
MN175	Waseca County, Minnesota	0.2857912156%
MN176	Washington County, Minnesota	3.0852862513%
MN177	Watonwan County, Minnesota	0.1475626356%
MN181	Wilkin County, Minnesota	0.0937962507%
MN184	Winona County, Minnesota	0.7755267356%
MN185	Woodbury City, Minnesota	0.4677270172%
MN187	Wright County, Minnesota	1.6985269385%
MN188	Yellow Medicine County, Minnesota	0.1742264836%

State ID	Qualifying Subdivision	Consolidated State Allocation
MS1	Adams County, Mississippi	0.8956930256%
MS2	Alcorn County, Mississippi	0.0576362452%
MS3	Amite County, Mississippi	0.2746164929%
MS4	Amory City, Mississippi	0.2116793450%
MS5	Arcola Town, Mississippi	0.0010556367%
MS6	Attala County, Mississippi	0.4297756502%
MS7	Bay St. Louis City, Mississippi	0.0311287683%
MS8	Benton County, Mississippi	0.1960984974%
MS9	Biloxi City, Mississippi	0.6645430129%
MS10	Bolivar County, Mississippi	0.5038616841%
MS11	Brandon City, Mississippi	0.5570720591%
MS12	Brookhaven City, Mississippi	0.4683584117%
MS13	Byram City, Mississippi	0.0546025247%
MS14	Caledonia Town, Mississippi	0.0029950314%
MS15	Calhoun County, Mississippi	0.4153642017%
MS16	Canton City, Mississippi	0.3608383968%
MS17	Carroll County, Mississippi	0.2031873312%
MS18	Charleston City, Mississippi	0.0470339459%
MS19	Chickasaw County, Mississippi	0.5109289507%
MS21	Claiborne County, Mississippi	0.1646839236%
MS22	Clarke County, Mississippi	0.5114179153%
MS23	Clarksdale City, Mississippi	0.2773833408%
MS24	Clay County, Mississippi	0.1860006383%
MS25	Cleveland City, Mississippi	0.1374693414%
MS26	Clinton City, Mississippi	0.3236377422%
MS27	Coahoma County, Mississippi	0.4236538797%
MS28	Columbia City, Mississippi	0.1695070569%
MS29	Columbus City, Mississippi	0.7040334045%
MS30	Copiah County, Mississippi	0.7218083365%
MS31	Corinth City, Mississippi	1.5766265587%
MS32	Covington County, Mississippi	0.6154970684%
MS33	Desoto County, Mississippi	2.2451071357%
MS34	Diamondhead City, Mississippi	0.0001700675%
MS35	D'Iberville City, Mississippi	0.0448052883%
MS36	Forrest County, Mississippi	3.0519047573%
MS37	Franklin County, Mississippi	0.2573415560%
MS38	Gautier City, Mississippi	0.1317718341%
MS39	George County, Mississippi	1.0370803395%
MS40	Greene County, Mississippi	0.2945486312%
MS41	Greenville City, Mississippi	0.0840582768%
MS42	Greenwood City, Mississippi	0.5924200813%
MS43	Grenada City, Mississippi	0.0559331010%
MS44	Grenada County, Mississippi	0.5257141196%
MS45	Gulfport City, Mississippi	8.3397025495%
MS46	Hancock County, Mississippi	2.4053819819%
MS47	Harrison County, Mississippi	1.2833704733%
MS48	Hattiesburg City, Mississippi	0.3234604308%
MS49	Hernando City, Mississippi	0.4422243258%
MS50	Hinds County, Mississippi	2.0886225058%

State ID	Qualifying Subdivision	Consolidated State Allocation
MS51	Holly Springs City, Mississippi	0.1628357363%
MS52	Holmes County, Mississippi	0.3324473362%
MS53	Horn Lake City, Mississippi	0.6520350689%
MS54	Humphreys County, Mississippi	0.1373820850%
MS55	Indianola City, Mississippi	0.0232047435%
MS56	Issaquena County, Mississippi	0.0175702913%
MS57	Itawamba County, Mississippi	1.0517575083%
MS58	Iuka City, Mississippi	0.2854580062%
MS59	Jackson City, Mississippi	2.6937777267%
MS60	Jackson County, Mississippi	7.6559251195%
MS61	Jasper County, Mississippi	0.3922495132%
MS62	Jefferson County, Mississippi	0.0985248779%
MS63	Jefferson Davis County, Mississippi	0.3514408929%
MS64	Jones County, Mississippi	2.2234728410%
MS65	Jonestown, Mississippi	0.0093341195%
MS66	Kemper County, Mississippi	0.2223493091%
MS67	Kosciusko City, Mississippi	0.0408594923%
MS68	Lafayette County, Mississippi	0.7049370835%
MS69	Lamar County, Mississippi	1.3105353358%
MS70	Lauderdale County, Mississippi	1.4707252306%
MS71	Laurel City, Mississippi	0.1485722943%
MS72	Lawrence County, Mississippi	0.3428558606%
MS73	Leake County, Mississippi	0.5798006796%
MS74	Leakesville Town, Mississippi	0.0098357610%
MS75	Lee County, Mississippi	1.4759031513%
MS76	Leflore County, Mississippi	0.1018315625%
MS77	Lincoln County, Mississippi	0.5740717271%
MS78	Long Beach City, Mississippi	0.1390600402%
MS79	Lowndes County, Mississippi	0.9390202250%
MS80	Lumberton City, Mississippi	0.0397836057%
MS81	Madison City, Mississippi	0.5726048335%
MS82	Madison County, Mississippi	1.0788558585%
MS83	Marion County, Mississippi	1.6274197695%
MS84	Marshall County, Mississippi	0.6280998419%
MS85	McComb City, Mississippi	1.1131798538%
MS86	McLain Town, Mississippi	0.0044584678%
MS87	Meridian City, Mississippi	1.1164172272%
MS88	Monroe County, Mississippi	0.8130759595%
MS90	Morton City, Mississippi	0.0606772097%
MS91	Moss Point City, Mississippi	0.0032841297%
MS92	Mound Bayou City, Mississippi	0.0140956794%
MS93	Natchez City, Mississippi	0.1092519702%
MS94	Neshoba County, Mississippi	1.0186206925%
MS95	Nettleton City, Mississippi	0.0307845175%
MS96	New Albany City, Mississippi	0.2729319523%
MS97	Newton County, Mississippi	0.5457847155%
MS98	Noxubee County, Mississippi	0.1848315685%
MS99	Ocean Springs City, Mississippi	0.1196690556%
MS100	Oktibbeha County, Mississippi	0.7876142411%

State ID	Qualifying Subdivision	Consolidated State Allocation
MS101	Olive Branch City, Mississippi	1.0910656493%
MS102	Oxford City, Mississippi	0.6004720270%
MS103	Panola County, Mississippi	1.1256622795%
MS104	Pascagoula City, Mississippi	0.2495759096%
MS105	Pearl City, Mississippi	1.1956946818%
MS106	Pearl River County, Mississippi	3.0542096408%
MS107	Perry County, Mississippi	0.3691053552%
MS108	Petal City, Mississippi	0.0271880761%
MS109	Philadelphia City, Mississippi	0.1154094664%
MS110	Picayune City, Mississippi	0.5891117503%
MS111	Pike County, Mississippi	0.1094837756%
MS112	Pontotoc County, Mississippi	1.1485245831%
MS113	Prentiss County, Mississippi	0.7977710394%
MS114	Quitman City, Mississippi	0.0879535299%
MS115	Quitman County, Mississippi	0.2137706975%
MS116	Rankin County, Mississippi	3.4671179892%
MS117	Ridgeland City, Mississippi	0.7137364699%
MS118	Scott County, Mississippi	0.6318707959%
MS119	Shannon Town, Mississippi	0.0293681665%
MS121	Shubuta Town, Mississippi	0.0061495937%
MS122	Simpson County, Mississippi	0.9197186369%
MS123	Smith County, Mississippi	0.3871907879%
MS124	Southaven City, Mississippi	1.5563837550%
MS125	Starkville City, Mississippi	0.1006690780%
MS126	Stone County, Mississippi	0.5647624674%
MS127	Summit Town, Mississippi	0.0051138779%
MS128	Sunflower County, Mississippi	0.4655797100%
MS129	Tallahatchie County, Mississippi	0.2608094178%
MS130	Tate County, Mississippi	1.1559202957%
MS131	Tippah County, Mississippi	0.6673123304%
MS132	Tishomingo County, Mississippi	1.3186009463%
MS133	Tunica County, Mississippi	0.1788884264%
MS134	Tupelo City, Mississippi	1.4776375761%
MS135	Union County, Mississippi	0.4956551465%
MS136	Verona City, Mississippi	0.0613981442%
MS137	Vicksburg City, Mississippi	0.7338152977%
MS138	Walthall County, Mississippi	0.4949654924%
MS139	Warren County, Mississippi	0.5605232929%
MS140	Washington County, Mississippi	0.9202227479%
MS141	Wayne County, Mississippi	0.9416871398%
MS142	Waynesboro City, Mississippi	0.0134634829%
MS143	Webb Town, Mississippi	0.0120400527%
MS145	West Point City, Mississippi	0.2116459242%
MS146	Wiggins City, Mississippi	0.1726599728%
MS148	Winston County, Mississippi	0.5339853585%
MS149	Yalobusha County, Mississippi	0.2986570860%
MS150	Yazoo City, Mississippi	0.2540246640%
MS151	Yazoo County, Mississippi	0.4224067732%

State ID	Qualifying Subdivision	Consolidated State Allocation
MO1	Adair County, Missouri	0.2323492740%
MO2	Andrew County, Missouri	0.1564541324%
MO3	Arnold City, Missouri	0.5124454261%
MO4	Atchison County, Missouri	0.0503458382%
MO5	Audrain County, Missouri	0.2723907883%
MO6	Ballwin City, Missouri	0.1503503362%
MO7	Barry County, Missouri	0.5806831870%
MO8	Barton County, Missouri	0.1828006402%
MO9	Bates County, Missouri	0.4224104662%
MO10	Bellefontaine Neighbors City, Missouri	0.0857527834%
MO11	Belton City, Missouri	0.1516735499%
MO12	Benton County, Missouri	0.3879753095%
MO13	Blue Springs City, Missouri	0.1988003228%
MO14	Bolivar City, Missouri	0.6392625910%
MO15	Bollinger County, Missouri	0.1203527210%
MO16	Boone County, Missouri	1.0160242824%
MO17	Branson City, Missouri	0.4449755896%
MO18	Bridgeton City, Missouri	0.1763465152%
MO19	Buchanan County, Missouri	0.4752770338%
MO20	Butler County, Missouri	0.3661408977%
MO21	Caldwell County, Missouri	0.0989536405%
MO22	Callaway County, Missouri	0.2712833054%
MO23	Camden County, Missouri	0.7677402708%
MO24	Cape Girardeau City, Missouri	0.5367558088%
MO25	Cape Girardeau County, Missouri	0.4382279546%
MO26	Carroll County, Missouri	0.1240753517%
MO27	Carter County, Missouri	0.0825024387%
MO28	Carthage City, Missouri	0.9706909454%
MO29	Cass County, Missouri	0.9944461678%
MO30	Cedar County, Missouri	0.2606830207%
MO31	Chariton County, Missouri	0.0660694886%
MO32	Chesterfield City, Missouri	0.2353487388%
MO33	Christian County, Missouri	0.6724712099%
MO34	Clark County, Missouri	0.0860504210%
MO35	Clay County, Missouri	2.1043558671%
MO36	Clayton City, Missouri	0.3129914614%
MO37	Clinton County, Missouri	0.3136411047%
MO38	Cole County, Missouri	0.4638412355%
MO39	Columbia City, Missouri	1.1969210737%
MO40	Cooper County, Missouri	0.1709566623%
MO41	Crawford County, Missouri	0.5377697760%
MO42	Crestwood City, Missouri	0.1705940152%
MO43	Creve Coeur City, Missouri	0.2772506333%
MO44	Dade County, Missouri	0.0956916225%
MO45	Dallas County, Missouri	0.2127316981%
MO46	Dardenne Prairie City, Missouri	0.0016749613%
MO47	Daviess County, Missouri	0.0686237546%
MO48	De Kalb County, Missouri	0.1059364189%
MO49	Dent County, Missouri	0.4657350233%

State ID	Qualifying Subdivision	Consolidated State Allocation
MO50	Douglas County, Missouri	0.1328072590%
MO51	Dunklin County, Missouri	0.4949307906%
MO52	Eureka City, Missouri	0.0880789358%
MO53	Excelsior Springs City, Missouri	0.1351301223%
MO54	Farmington City, Missouri	0.5454680456%
MO55	Ferguson City, Missouri	0.2574470581%
MO56	Festus City, Missouri	0.3044135646%
MO57	Florissant City, Missouri	0.3924574160%
MO58	Franklin County, Missouri	1.8587591717%
MO59	Fulton City, Missouri	0.3112636154%
MO60	Gasconade County, Missouri	0.2671420472%
MO61	Gentry County, Missouri	0.0719794172%
MO62	Gladstone City, Missouri	0.0404576910%
MO63	Grain Valley City, Missouri	0.0334350556%
MO64	Grandview City, Missouri	0.1639337689%
MO65	Greene County, Missouri	1.4401071301%
MO66	Grundy County, Missouri	0.1563373346%
MO67	Hannibal City, Missouri	0.2978324519%
MO68	Harrison County, Missouri	0.1526413397%
MO69	Harrisonville City, Missouri	0.0476820622%
MO70	Hazelwood City, Missouri	0.5185404511%
MO71	Henry County, Missouri	0.3711753912%
MO72	Hickory County, Missouri	0.1309787386%
MO73	Holt County, Missouri	0.0407768050%
MO74	Howard County, Missouri	0.0772931032%
MO75	Howell County, Missouri	0.5521591843%
MO76	Independence City, Missouri	0.9132606869%
MO77	Iron County, Missouri	0.1793646831%
MO78	Jackson City, Missouri	0.1555038848%
MO79	Jackson County, Missouri	1.9899708609%
MO80	Jasper County, Missouri	0.3290412555%
MO81	Jefferson City, Missouri	0.5714876357%
MO82	Jefferson County, Missouri	4.3802521918%
MO83	Jennings City, Missouri	0.1764093964%
MO84	Johnson County, Missouri	0.2968386067%
MO85	Joplin City, Missouri	0.5552066323%
MO86	Kansas City, Missouri	5.7571708236%
MO87	Kearney City, Missouri	0.0053417407%
MO88	Kennett City, Missouri	0.1864120841%
MO89	Kirksville City, Missouri	0.1862592989%
MO90	Kirkwood City, Missouri	0.3564022464%
MO91	Knox County, Missouri	0.0402195164%
MO92	Laclede County, Missouri	0.1401546839%
MO93	Lafayette County, Missouri	0.3589036278%
MO94	Lake St. Louis City, Missouri	0.1499293870%
MO95	Lawrence County, Missouri	0.6708287533%
MO96	Lebanon City, Missouri	0.2505601816%
MO97	Lee's Summit City, Missouri	0.6108369410%
MO98	Lewis County, Missouri	0.1042697772%

State ID	Qualifying Subdivision	Consolidated State Allocation
MO99	Liberty City, Missouri	0.0442061837%
MO100	Lincoln County, Missouri	0.8894721213%
MO101	Linn County, Missouri	0.1452541869%
MO102	Livingston County, Missouri	0.3568928487%
MO103	Macon County, Missouri	0.1756025824%
MO104	Madison County, Missouri	0.2543286672%
MO105	Manchester City, Missouri	0.1098943865%
MO106	Maries County, Missouri	0.1434267628%
MO107	Marion County, Missouri	0.2234652909%
MO108	Marshall City, Missouri	0.1418453816%
MO109	Maryland Heights City, Missouri	0.3748856392%
MO110	Maryville City, Missouri	0.1076579446%
MO111	McDonald County, Missouri	0.2634826201%
MO112	Mercer County, Missouri	0.0320837873%
MO113	Mexico City, Missouri	0.0139160258%
MO114	Miller County, Missouri	0.2674444574%
MO115	Mississippi County, Missouri	0.1833143956%
MO116	Moberly City, Missouri	0.0603546528%
MO117	Moniteau County, Missouri	0.1201445359%
MO118	Monroe County, Missouri	0.1023892750%
MO119	Montgomery County, Missouri	0.1914472870%
MO120	Morgan County, Missouri	0.2721921482%
MO121	Neosho City, Missouri	0.1442050062%
MO122	New Madrid County, Missouri	0.1577443253%
MO123	Newton County, Missouri	0.3630628797%
MO124	Nixa City, Missouri	0.2468687012%
MO125	Nodaway County, Missouri	0.0949885786%
MO126	O'Fallon City, Missouri	0.5745934504%
MO127	Oregon County, Missouri	0.1307320509%
MO128	Osage County, Missouri	0.1278894988%
MO129	Overland City, Missouri	0.1364249588%
MO130	Ozark City, Missouri	0.2857254050%
MO131	Ozark County, Missouri	0.1325551539%
MO132	Pemiscot County, Missouri	0.3944645835%
MO133	Perry County, Missouri	0.2199285305%
MO134	Pettis County, Missouri	0.0151441760%
MO135	Phelps County, Missouri	1.0845340125%
MO136	Pike County, Missouri	0.2247877951%
MO137	Platte County, Missouri	0.3320717417%
MO138	Polk County, Missouri	0.1493187623%
MO139	Poplar Bluff City, Missouri	0.7559317644%
MO140	Pulaski County, Missouri	1.1729279991%
MO141	Putnam County, Missouri	0.0497042567%
MO142	Ralls County, Missouri	0.0684816754%
MO143	Randolph County, Missouri	0.2442992792%
MO144	Ray County, Missouri	0.3201239293%
MO145	Raymore City, Missouri	0.0467701237%
MO146	Raytown City, Missouri	0.1486313258%
MO147	Republic City, Missouri	0.2002494278%

State ID	Qualifying Subdivision	Consolidated State Allocation
MO148	Reynolds County, Missouri	0.1173502249%
MO149	Ripley County, Missouri	0.2364998192%
MO150	Rolla City, Missouri	0.0387613823%
MO151	Saline County, Missouri	0.1638080066%
MO152	Schuyler County, Missouri	0.0255576230%
MO153	Scotland County, Missouri	0.0573087527%
MO154	Scott County, Missouri	0.3449360072%
MO155	Sedalia City, Missouri	0.4368595310%
MO156	Shannon County, Missouri	0.0849097240%
MO157	Shelby County, Missouri	0.0753316616%
MO158	Sikeston City, Missouri	0.3315549551%
MO159	Smithville City, Missouri	0.0048539762%
MO160	Springfield City, Missouri	5.8477728751%
MO161	St Charles County, Missouri	2.4842648424%
MO162	St Clair County, Missouri	0.0933227753%
MO163	St Francois County, Missouri	2.0822768958%
MO164	St Louis County, Missouri	11.0300257170%
MO165	St. Ann City, Missouri	0.1350418307%
MO166	St. Charles City, Missouri	1.3555209057%
MO167	St. Joseph City, Missouri	0.9266925599%
MO168	St. Louis City, Missouri	8.2821011552%
MO169	St. Peters City, Missouri	0.5859558551%
MO170	Ste Genevieve County, Missouri	0.2689675365%
MO171	Stoddard County, Missouri	0.4415922593%
MO172	Stone County, Missouri	0.5212198991%
MO173	Sullivan County, Missouri	0.0828316136%
MO174	Taney County, Missouri	0.3347844684%
MO175	Texas County, Missouri	0.3423504618%
MO176	Town and Country City, Missouri	0.0996467524%
MO177	Troy City, Missouri	0.0382293752%
MO178	Union City, Missouri	0.1462425501%
MO179	University City, Missouri	0.4121038850%
MO180	Vernon County, Missouri	0.3089892512%
MO181	Warren County, Missouri	0.5842281380%
MO182	Warrensburg City, Missouri	0.1958789596%
MO183	Washington City, Missouri	0.3567566384%
MO184	Washington County, Missouri	0.6514805024%
MO185	Wayne County, Missouri	0.2274524096%
MO186	Webb City, Missouri	0.0671916759%
MO187	Webster County, Missouri	0.5986690767%
MO188	Webster Groves City, Missouri	0.2556867074%
MO189	Wentzville City, Missouri	0.3358019827%
MO190	West Plains City, Missouri	0.3439555766%
MO191	Wildwood City, Missouri	0.1021615484%
MO192	Worth County, Missouri	0.0184350871%
MO193	Wright County, Missouri	0.2540973934%

State ID	Qualifying Subdivision	Consolidated State Allocation
MT1	Anaconda-Deer Lodge County, Montana	1.4480190514%
MT2	Beaverhead County, Montana	0.6841480225%
MT3	Big Horn County, Montana	0.8504903609%
MT4	Billings City, Montana	9.1331142413%
MT5	Blaine County, Montana	0.3691094337%
MT6	Bozeman City, Montana	2.0161886507%
MT7	Broadwater County, Montana	0.4143251264%
MT8	Butte-Silver Bow, Montana	5.6101260434%
MT9	Carbon County, Montana	0.7105360522%
MT10	Carter County, Montana	0.0374679104%
MT11	Cascade County, Montana	3.8993050480%
MT12	Chouteau County, Montana	0.4053063424%
MT13	Custer County, Montana	1.5139056450%
MT14	Daniels County, Montana	0.1787602908%
MT15	Dawson County, Montana	0.7800682133%
MT16	Fallon County, Montana	0.1543582011%
MT17	Fergus County, Montana	0.8667027669%
MT18	Flathead County, Montana	8.0141785369%
MT19	Gallatin County, Montana	4.0205572717%
MT20	Garfield County, Montana	0.0398838599%
MT21	Glacier County, Montana	1.5230709367%
MT22	Golden Valley County, Montana	0.0264303648%
MT23	Granite County, Montana	0.1831398237%
MT24	Great Falls City, Montana	4.3577779784%
MT25	Helena City, Montana	1.7360655042%
MT26	Hill County, Montana	1.8438532922%
MT27	Jefferson County, Montana	0.7770843087%
MT28	Judith Basin County, Montana	0.0614804228%
MT29	Kalispell City, Montana	2.4735432710%
MT30	Lake County, Montana	3.6175099064%
MT31	Lewis and Clark County, Montana	4.9326712334%
MT32	Liberty County, Montana	0.1210395973%
MT33	Lincoln County, Montana	2.1915597624%
MT34	Madison County, Montana	0.5498047673%
MT35	McCone County, Montana	0.0823035394%
MT36	Meagher County, Montana	0.0912086373%
MT37	Mineral County, Montana	0.7546909914%
MT38	Missoula City, Montana	4.4312558575%
MT39	Missoula County, Montana	8.0272833629%
MT40	Musselshell County, Montana	0.3895510594%
MT41	Park County, Montana	2.0831835653%
MT42	Petroleum County, Montana	0.0144742922%
MT43	Phillips County, Montana	0.2085622347%
MT44	Pondera County, Montana	0.4003873948%
MT45	Powder River County, Montana	0.1504386452%
MT46	Powell County, Montana	0.8872723490%
MT47	Prairie County, Montana	0.0572069653%
MT48	Ravalli County, Montana	3.6906819270%
MT49	Richland County, Montana	0.7541525281%

State ID	Qualifying Subdivision	Consolidated State Allocation
MT50	Roosevelt County, Montana	0.8182976782%
MT51	Rosebud County, Montana	0.5641981949%
MT52	Sanders County, Montana	1.0679134558%
MT53	Sheridan County, Montana	0.2700355225%
MT54	Stillwater County, Montana	0.5055604014%
MT55	Sweet Grass County, Montana	0.2836540766%
MT56	Teton County, Montana	0.5735903832%
MT57	Toole County, Montana	0.3258040487%
MT58	Treasure County, Montana	0.0226554138%
MT59	Valley County, Montana	0.5598291268%
MT60	Wheatland County, Montana	0.0720998508%
MT61	Wibaux County, Montana	0.0630373047%
MT62	Yellowstone County, Montana	7.3090889550%

State ID	Qualifying Subdivision	Consolidated State Allocation
NE1	Adams County, Nebraska	0.7130410264%
NE2	Antelope County, Nebraska	0.2406339800%
NE3	Arthur County, Nebraska	0.0110831278%
NE4	Banner County, Nebraska	0.0183674606%
NE5	Beatrice City, Nebraska	0.9248205382%
NE6	Bellevue City, Nebraska	2.4787880023%
NE7	Blaine County, Nebraska	0.0123640997%
NE8	Boone County, Nebraska	0.2533407507%
NE9	Box Butte County, Nebraska	0.7492533620%
NE10	Boyd County, Nebraska	0.0902847433%
NE11	Brown County, Nebraska	0.1375135354%
NE12	Buffalo County, Nebraska	0.9630320332%
NE13	Burt County, Nebraska	0.3365661770%
NE14	Butler County, Nebraska	0.2899805672%
NE15	Cass County, Nebraska	1.2356339344%
NE16	Cedar County, Nebraska	0.3502588009%
NE17	Chase County, Nebraska	0.1707898814%
NE18	Cherry County, Nebraska	0.3082161558%
NE19	Cheyenne County, Nebraska	0.7408263023%
NE20	Clay County, Nebraska	0.1772971991%
NE21	Colfax County, Nebraska	0.2670475913%
NE22	Columbus City, Nebraska	0.7291294061%
NE23	Cuming County, Nebraska	0.4019883978%
NE24	Custer County, Nebraska	0.4848137961%
NE25	Dakota County, Nebraska	0.3940917673%
NE26	Dawes County, Nebraska	0.6577293164%
NE27	Dawson County, Nebraska	0.7540316373%
NE28	Deuel County, Nebraska	0.1500055852%
NE29	Dixon County, Nebraska	0.2144571499%
NE30	Dodge County, Nebraska	1.8317996330%
NE31	Douglas County, Nebraska	14.9119111455%
NE32	Dundy County, Nebraska	0.1513630330%
NE33	Fillmore County, Nebraska	0.3541443667%
NE34	Franklin County, Nebraska	0.1630162987%
NE35	Fremont City, Nebraska	0.1476946393%
NE36	Frontier County, Nebraska	0.0732649260%
NE37	Furnas County, Nebraska	0.2315426581%
NE38	Gage County, Nebraska	0.5390651380%
NE39	Garden County, Nebraska	0.1132118364%
NE40	Garfield County, Nebraska	0.1104479177%
NE41	Gosper County, Nebraska	0.0528581072%
NE42	Grand Island City, Nebraska	1.5052861196%
NE43	Grant County, Nebraska	0.0167075406%
NE44	Greeley County, Nebraska	0.1006996872%
NE45	Hall County, Nebraska	1.3023214397%
NE46	Hamilton County, Nebraska	0.3285553228%
NE47	Harlan County, Nebraska	0.1831157431%
NE48	Hastings City, Nebraska	0.7738158635%
NE49	Hayes County, Nebraska	0.0464208924%

State ID	Qualifying Subdivision	Consolidated State Allocation
NE50	Hitchcock County, Nebraska	0.1428727336%
NE51	Holt County, Nebraska	0.4319086269%
NE52	Hooker County, Nebraska	0.0195391111%
NE53	Howard County, Nebraska	0.3117590505%
NE54	Jefferson County, Nebraska	0.4621587809%
NE55	Johnson County, Nebraska	0.3674281385%
NE56	Kearney City, Nebraska	1.3128662946%
NE57	Kearney County, Nebraska	0.3284087439%
NE58	Keith County, Nebraska	0.5586120928%
NE59	Keya Paha County, Nebraska	0.0207700795%
NE60	Kimball County, Nebraska	0.2074517582%
NE61	Knox County, Nebraska	0.4262180329%
NE62	La Vista City, Nebraska	0.6948539706%
NE63	Lancaster County, Nebraska	7.9530599340%
NE64	Lexington City, Nebraska	0.2672235840%
NE65	Lincoln City, Nebraska	8.9584993437%
NE66	Lincoln County, Nebraska	0.7588461895%
NE67	Logan County, Nebraska	0.0192253637%
NE68	Loup County, Nebraska	0.0163070224%
NE69	Madison County, Nebraska	1.0198085515%
NE70	McPherson County, Nebraska	0.0133651501%
NE71	Merrick County, Nebraska	0.5571149293%
NE72	Morrill County, Nebraska	0.2640807173%
NE73	Nance County, Nebraska	0.1820220392%
NE74	Nemaha County, Nebraska	0.5862140225%
NE75	Norfolk City, Nebraska	0.6855964607%
NE76	North Platte City, Nebraska	1.2668714124%
NE77	Nuckolls County, Nebraska	0.2606241030%
NE78	Omaha City, Nebraska	16.7836032733%
NE79	Otoe County, Nebraska	0.8114537890%
NE80	Papillion City, Nebraska	1.1943452635%
NE81	Pawnee County, Nebraska	0.2449303588%
NE82	Perkins County, Nebraska	0.0938742100%
NE83	Phelps County, Nebraska	0.4453164270%
NE84	Pierce County, Nebraska	0.2791606931%
NE85	Platte County, Nebraska	0.5054632790%
NE86	Polk County, Nebraska	0.2126035890%
NE87	Red Willow County, Nebraska	0.6782282985%
NE88	Richardson County, Nebraska	0.6780640713%
NE89	Rock County, Nebraska	0.0420632348%
NE90	Saline County, Nebraska	0.6431415318%
NE91	Sarpy County, Nebraska	4.1205096407%
NE92	Saunders County, Nebraska	0.9147340487%
NE93	Scotts Bluff County, Nebraska	1.8428925654%
NE94	Scottsbluff City, Nebraska	0.5159537183%
NE95	Seward County, Nebraska	0.7637450614%
NE96	Sheridan County, Nebraska	0.1814092513%
NE97	Sherman County, Nebraska	0.1198260243%
NE98	Sioux County, Nebraska	0.0355730752%

State ID	Qualifying Subdivision	Consolidated State Allocation
NE99	South Sioux City, Nebraska	0.4431368628%
NE100	Stanton County, Nebraska	0.2162062918%
NE101	Thayer County, Nebraska	0.2059575361%
NE102	Thomas County, Nebraska	0.0173570958%
NE103	Thurston County, Nebraska	0.2564159657%
NE104	Valley County, Nebraska	0.3103957199%
NE105	Washington County, Nebraska	0.7878555706%
NE106	Wayne County, Nebraska	0.3510034608%
NE107	Webster County, Nebraska	0.1652355715%
NE108	Wheeler County, Nebraska	0.0210156849%
NE109	York County, Nebraska	0.8321939645%

State ID	Qualifying Subdivision	Consolidated State Allocation
NV1	Boulder City, Nevada	0.1478660452%
NV2	Carson City, Nevada	1.8146007537%
NV3	Churchill County, Nevada	0.7013051988%
NV4	Clark County, Nevada	66.9248026834%
NV5	Douglas County, Nevada	1.6601462472%
NV7	Elko County, Nevada	1.0825745225%
NV8	Ely City, Nevada	0.0066172807%
NV9	Esmeralda County, Nevada	0.0497291448%
NV10	Eureka County, Nevada	0.1033573623%
NV11	Fernley City, Nevada	0.0144506991%
NV12	Henderson City, Nevada	2.3020643974%
NV13	Humboldt County, Nevada	1.0192724731%
NV14	Lander County, Nevada	0.3627438791%
NV15	Las Vegas City, Nevada	4.7206970773%
NV16	Lincoln County, Nevada	0.2373284219%
NV17	Lyon County, Nevada	1.5721396872%
NV18	Mesquite City, Nevada	0.1465069544%
NV19	Mineral County, Nevada	0.5992930253%
NV20	North Las Vegas City, Nevada	2.4258866892%
NV21	Nye County, Nevada	1.6016841576%
NV22	Pershing County, Nevada	0.3624498791%
NV23	Reno City, Nevada	1.3562863383%
NV24	Sparks City, Nevada	0.4253229218%
NV25	Storey County, Nevada	0.1263908620%
NV26	Washoe County, Nevada	9.1139488828%
NV27	West Wendover City, Nevada	0.0564015794%
NV28	White Pine County, Nevada	1.0458576594%
NV29	Central Lyon Fire Protection District, Nevada	0.0150922618%
NV30	North Lyon Fire Protection District, Nevada	0.0051829150%

State ID	Qualifying Subdivision	Consolidated State Allocation
NH3	Belknap County, New Hampshire	2.7939109892%
NH4	Belmont Town, New Hampshire	0.5587670057%
NH5	Berlin City, New Hampshire	0.7634811276%
NH6	Carroll County, New Hampshire	3.6322893799%
NH7	Cheshire County, New Hampshire	4.0796979802%
NH8	Claremont City, New Hampshire	1.0144553237%
NH9	Concord City, New Hampshire	3.2431426466%
NH11	Coos County, New Hampshire	1.7474002446%
NH12	Derry Town, New Hampshire	2.5149832507%
NH13	Dover City, New Hampshire	2.2778339043%
NH16	Franklin City, New Hampshire	0.6439189651%
NH18	Grafton County, New Hampshire	6.7694668318%
NH21	Hillsborough County, New Hampshire	15.5462714684%
NH24	Keene City, New Hampshire	1.7781643334%
NH25	Laconia City, New Hampshire	1.2116493350%
NH27	Londonderry Town, New Hampshire	1.8328560469%
NH28	Manchester City, New Hampshire	8.3226355329%
NH29	Merrimack County, New Hampshire	7.2370050210%
NH32	Nashua City, New Hampshire	6.5701459205%
NH36	Rochester City, New Hampshire	2.2599831367%
NH37	Rockingham County, New Hampshire	18.0775103117%
NH40	Strafford County, New Hampshire	4.8162130546%
NH41	Sullivan County, New Hampshire	2.3082181896%

State ID	Qualifying Subdivision	Consolidated State Allocation
NJ1	Aberdeen Township, New Jersey	0.0797396894%
NJ2	Asbury Park City, New Jersey	0.3916349671%
NJ3	Atlantic City, New Jersey	1.2847690915%
NJ4	Atlantic County, New Jersey	2.8915764045%
NJ5	Barnegat Township, New Jersey	0.1626638814%
NJ6	Bayonne City, New Jersey	0.8502340058%
NJ7	Beachwood Borough, New Jersey	0.0492329228%
NJ8	Belleville Township, New Jersey	0.0872090223%
NJ9	Bellmawr Borough, New Jersey	0.0640989992%
NJ10	Bergen County, New Jersey	4.9446361090%
NJ11	Bergenfield Borough, New Jersey	0.0618076073%
NJ12	Berkeley Heights Township, New Jersey	0.0272673062%
NJ13	Berkeley Township, New Jersey	0.2619731788%
NJ14	Bernards Township, New Jersey	0.0910577073%
NJ15	Bloomfield Township, New Jersey	0.1173874959%
NJ16	Bordentown Township, New Jersey	0.0545891482%
NJ17	Bound Brook Borough, New Jersey	0.0527105023%
NJ18	Branchburg Township, New Jersey	0.0561024563%
NJ19	Brick Township, New Jersey	0.5908193174%
NJ20	Bridgeton City, New Jersey	0.2079614154%
NJ21	Bridgewater Township, New Jersey	0.1828057629%
NJ22	Burlington County, New Jersey	4.4940916659%
NJ23	Burlington Township, New Jersey	0.1157900630%
NJ24	Camden City, New Jersey	1.6603828843%
NJ25	Camden County, New Jersey	6.8741218172%
NJ26	Cape May County, New Jersey	1.2842777540%
NJ27	Carteret Borough, New Jersey	0.1794847100%
NJ28	Cedar Grove Township, New Jersey	0.0187911021%
NJ29	Chatham Township, New Jersey	0.0498541051%
NJ30	Cherry Hill Township, New Jersey	0.3440044947%
NJ31	Cinnaminson Township, New Jersey	0.0701648926%
NJ32	Clark Township, New Jersey	0.0429898704%
NJ33	Cliffside Park Borough, New Jersey	0.1142449150%
NJ34	Clifton City, New Jersey	0.3535258812%
NJ35	Clinton Town, New Jersey	0.0294193343%
NJ36	Clinton Township, New Jersey	0.0799778554%
NJ37	Collingswood Borough, New Jersey	0.1128930571%
NJ38	Cranford Township, New Jersey	0.0684441330%
NJ39	Cumberland County, New Jersey	0.9862828059%
NJ40	Delran Township, New Jersey	0.0837486054%
NJ41	Denville Township, New Jersey	0.0795654377%
NJ42	Deptford Township, New Jersey	0.2200095463%
NJ43	Dover Town, New Jersey	0.1186530251%
NJ44	Dumont Borough, New Jersey	0.0403826120%
NJ45	East Brunswick Township, New Jersey	0.0972927881%
NJ46	East Greenwich Township, New Jersey	0.0212104162%
NJ47	East Hanover Township, New Jersey	0.0890156417%
NJ48	East Orange City, New Jersey	1.2844844553%
NJ49	East Windsor Township, New Jersey	0.0422463462%

State ID	Qualifying Subdivision	Consolidated State Allocation
NJ50	Eatontown Borough, New Jersey	0.0974794194%
NJ51	Edgewater Borough, New Jersey	0.0546948904%
NJ52	Edison Township, New Jersey	2.4018132631%
NJ53	Egg Harbor Township, New Jersey	0.1572891336%
NJ54	Elizabeth City, New Jersey	0.7646308101%
NJ55	Elmwood Park Borough, New Jersey	0.0462435391%
NJ56	Englewood City, New Jersey	0.6429812736%
NJ57	Essex County, New Jersey	1.4898498664%
NJ58	Evesham Township, New Jersey	0.1745115947%
NJ59	Ewing Township, New Jersey	0.0839796907%
NJ60	Fair Lawn Borough, New Jersey	0.0699332916%
NJ61	Fairview Borough, New Jersey	0.0347025484%
NJ62	Florence Township, New Jersey	0.0676007282%
NJ63	Florham Park Borough, New Jersey	0.0674975182%
NJ64	Fort Lee Borough, New Jersey	0.1848366682%
NJ65	Franklin Lakes Borough, New Jersey	0.0273076336%
NJ66	Franklin Township, Gloucester County, New Jersey	0.0870963870%
NJ67	Franklin Township, Somerset County, New Jersey	0.3236022203%
NJ68	Freehold Borough, New Jersey	0.0816675723%
NJ69	Freehold Township, New Jersey	0.1512818556%
NJ70	Galloway Township, New Jersey	0.0846515634%
NJ71	Garfield City, New Jersey	0.0989196224%
NJ72	Glassboro Borough, New Jersey	0.1948186777%
NJ73	Glen Rock Borough, New Jersey	0.0253178060%
NJ74	Gloucester City, New Jersey	0.1325275640%
NJ75	Gloucester County, New Jersey	4.7022029491%
NJ76	Gloucester Township, New Jersey	0.3259502581%
NJ77	Guttenberg Town, New Jersey	0.0382186733%
NJ78	Hackensack City, New Jersey	0.2554139785%
NJ79	Haddon Township, New Jersey	0.0831057121%
NJ80	Haddonfield Borough, New Jersey	0.0710479214%
NJ81	Hamilton Township, Atlantic County, New Jersey	0.0939608561%
NJ82	Hamilton Township, Mercer County, New Jersey	0.1394262176%
NJ83	Hammonton Town, New Jersey	0.0463451547%
NJ84	Hanover Township, New Jersey	0.0711651990%
NJ85	Harrison Town, New Jersey	0.2059190684%
NJ86	Harrison Township, New Jersey	0.0478487561%
NJ87	Hasbrouck Heights Borough, New Jersey	0.0360845581%
NJ88	Hawthorne Borough, New Jersey	0.0380122534%
NJ89	Hazlet Township, New Jersey	0.0810519234%
NJ90	Highland Park Borough, New Jersey	0.0606246554%
NJ91	Hillsborough Township, New Jersey	0.1405113053%
NJ92	Hillsdale Borough, New Jersey	0.0247027667%
NJ93	Hillside Township, New Jersey	0.1085603967%
NJ94	Hoboken City, New Jersey	0.1803633309%

State ID	Qualifying Subdivision	Consolidated State Allocation
NJ95	Holmdel Township, New Jersey	0.1058875828%
NJ96	Hopatcong Borough, New Jersey	0.0677558479%
NJ97	Hopewell Township, Mercer County, New Jersey	0.0275878151%
NJ98	Howell Township, New Jersey	0.2067529072%
NJ99	Hudson County, New Jersey	0.9363280231%
NJ100	Hunterdon County, New Jersey	0.8037645396%
NJ101	Irvington Township, New Jersey	0.9244040630%
NJ102	Jackson Township, New Jersey	0.2670097394%
NJ103	Jefferson Township, New Jersey	0.0866198206%
NJ104	Jersey City, New Jersey	0.9916102863%
NJ105	Kearny Town, New Jersey	0.1071857960%
NJ106	Lacey Township, New Jersey	0.1502291236%
NJ107	Lakewood Township, New Jersey	0.7730028665%
NJ108	Lawrence Township, Mercer County, New Jersey	0.0644503163%
NJ109	Lincoln Park Borough, New Jersey	0.0595261565%
NJ110	Linden City, New Jersey	0.2495261821%
NJ111	Lindenwold Borough, New Jersey	0.1004455914%
NJ112	Little Egg Harbor Township, New Jersey	0.1465902816%
NJ113	Little Falls Township, New Jersey	0.0348320180%
NJ114	Little Ferry Borough, New Jersey	0.0258966914%
NJ115	Livingston Township, New Jersey	0.0484285793%
NJ116	Lodi Borough, New Jersey	0.1078340351%
NJ117	Long Branch City, New Jersey	0.5243184480%
NJ118	Lower Township, New Jersey	0.0710329159%
NJ119	Lumberton Township, New Jersey	0.0461973502%
NJ120	Lyndhurst Township, New Jersey	0.0645354727%
NJ121	Madison Borough, New Jersey	0.1424930674%
NJ122	Mahwah Township, New Jersey	0.0610985020%
NJ123	Manalapan Township, New Jersey	0.1318410608%
NJ124	Manchester Township, New Jersey	0.2136801182%
NJ125	Mantua Township, New Jersey	0.0853984170%
NJ126	Manville Borough, New Jersey	0.0574532358%
NJ127	Maple Shade Township, New Jersey	0.1058088976%
NJ128	Maplewood Township, New Jersey	0.0589307182%
NJ129	Marlboro Township, New Jersey	0.1588151495%
NJ130	Medford Township, New Jersey	0.1130775783%
NJ131	Mercer County, New Jersey	1.1117204895%
NJ132	Metuchen Borough, New Jersey	0.0339468322%
NJ133	Middle Township, New Jersey	0.0695160908%
NJ134	Middlesex Borough, New Jersey	0.0317606196%
NJ135	Middlesex County, New Jersey	2.2387299770%
NJ136	Middletown Township, New Jersey	0.3292948041%
NJ137	Millburn Township, New Jersey	0.0627532842%
NJ138	Millstone Township, New Jersey	0.0066098909%
NJ139	Millville City, New Jersey	0.2397981412%
NJ140	Monmouth County, New Jersey	4.4617935668%

State ID	Qualifying Subdivision	Consolidated State Allocation
NJ141	Monroe Township, Gloucester County, New Jersey	0.2271632002%
NJ142	Monroe Township, Middlesex County, New Jersey	0.1024216796%
NJ143	Montclair Township, New Jersey	0.5843666564%
NJ144	Montgomery Township, New Jersey	0.0805666350%
NJ145	Montville Township, New Jersey	0.0902727303%
NJ146	Moorestown Township, New Jersey	0.1000871936%
NJ147	Morris County, New Jersey	2.3575766204%
NJ148	Morris Township, New Jersey	0.1125747053%
NJ149	Morristown, New Jersey	0.2369807115%
NJ150	Mount Laurel Township, New Jersey	0.1725831491%
NJ151	Mount Olive Township, New Jersey	0.1068809023%
NJ152	Neptune Township, New Jersey	0.2450351195%
NJ153	New Brunswick City, New Jersey	1.8327331194%
NJ154	New Milford Borough, New Jersey	0.0368443070%
NJ155	New Providence Borough, New Jersey	0.0258412178%
NJ156	Newark City, New Jersey	1.7760400546%
NJ157	North Arlington Borough, New Jersey	0.0408890956%
NJ158	North Bergen Township, New Jersey	0.1110635074%
NJ159	North Brunswick Township, New Jersey	0.1217197343%
NJ160	North Plainfield Borough, New Jersey	0.1454941742%
NJ161	Nutley Township, New Jersey	0.0574061090%
NJ162	Oakland Borough, New Jersey	0.0335231134%
NJ163	Ocean City, New Jersey	0.1910428164%
NJ164	Ocean County, New Jersey	4.9497293624%
NJ165	Ocean Township, Monmouth County, New Jersey	0.1387263032%
NJ166	Old Bridge Township, New Jersey	0.1263966779%
NJ167	Orange City Township, New Jersey	0.5609302630%
NJ168	Palisades Park Borough, New Jersey	0.0366345109%
NJ169	Paramus Borough, New Jersey	0.1129786355%
NJ170	Parsippany-Troy Hills Township, New Jersey	0.2342890939%
NJ171	Passaic City, New Jersey	0.4984612868%
NJ172	Passaic County, New Jersey	2.1805505203%
NJ173	Paterson City, New Jersey	0.9805526614%
NJ174	Pemberton Township, New Jersey	0.1182059071%
NJ175	Pennsauken Township, New Jersey	0.3221185950%
NJ176	Pennsville Township, New Jersey	0.0340920576%
NJ177	Pequannock Township, New Jersey	0.0769477223%
NJ178	Perth Amboy City, New Jersey	0.3436749356%
NJ179	Phillipsburg Town, New Jersey	0.1544595119%
NJ180	Pine Hill Borough, New Jersey	0.0482528270%
NJ181	Piscataway Township, New Jersey	0.1067019613%
NJ182	Plainfield City, New Jersey	0.3012229667%
NJ183	Plainsboro Township, New Jersey	0.0503298743%
NJ184	Pleasantville City, New Jersey	0.1421175070%
NJ185	Point Pleasant Borough, New Jersey	0.1109970141%

State ID	Qualifying Subdivision	Consolidated State Allocation
NJ186	Pompton Lakes Borough, New Jersey	0.0290573727%
NJ187	Princeton, New Jersey	0.0503970240%
NJ188	Rahway City, New Jersey	0.1444485698%
NJ189	Ramsey Borough, New Jersey	0.0402523452%
NJ190	Randolph Township, New Jersey	0.0853331898%
NJ191	Raritan Township, New Jersey	0.1071670391%
NJ192	Readington Township, New Jersey	0.0850076166%
NJ193	Red Bank Borough, New Jersey	0.1420636747%
NJ194	Ridgefield Borough, New Jersey	0.0201153405%
NJ195	Ridgefield Park Village, New Jersey	0.0392827532%
NJ196	Ridgewood Village, New Jersey	0.0849185213%
NJ197	Ringwood Borough, New Jersey	0.0309822545%
NJ198	River Edge Borough, New Jersey	0.0266057498%
NJ199	Robbinsville Township, New Jersey	0.0338593312%
NJ200	Rockaway Township, New Jersey	0.1290497970%
NJ201	Roselle Borough, New Jersey	0.0912325687%
NJ202	Roselle Park Borough, New Jersey	0.0316673040%
NJ203	Roxbury Township, New Jersey	0.1057717120%
NJ204	Rutherford Borough, New Jersey	0.0459830524%
NJ205	Saddle Brook Township, New Jersey	0.0390656888%
NJ206	Salem County, New Jersey	0.9344056735%
NJ207	Sayreville Borough, New Jersey	0.1477057086%
NJ208	Scotch Plains Township, New Jersey	0.0484433504%
NJ209	Secaucus Town, New Jersey	0.0516659295%
NJ210	Somers Point City, New Jersey	0.0439926621%
NJ211	Somerset County, New Jersey	1.4647125488%
NJ212	Somerville Borough, New Jersey	0.0756287358%
NJ213	South Brunswick Township, New Jersey	0.1037777110%
NJ214	South Orange Village Township, New Jersey	0.0488891085%
NJ215	South Plainfield Borough, New Jersey	0.0899775902%
NJ216	South River Borough, New Jersey	0.0421568288%
NJ217	Southampton Township, New Jersey	0.0127996268%
NJ218	Sparta Township, New Jersey	0.1069549921%
NJ219	Springfield Township, Union County, New Jersey	0.0573437423%
NJ220	Stafford Township, New Jersey	0.2155115906%
NJ221	Summit City, New Jersey	0.5428090174%
NJ222	Sussex County, New Jersey	1.2735318221%
NJ223	Teaneck Township, New Jersey	0.1723477966%
NJ224	Tenafly Borough, New Jersey	0.0450713724%
NJ225	Tinton Falls Borough, New Jersey	0.0881640307%
NJ226	Toms River Township, New Jersey	0.5620940829%
NJ227	Totowa Borough, New Jersey	0.0342545863%
NJ228	Trenton City, New Jersey	1.9352906929%
NJ229	Union City, New Jersey	0.9841875644%
NJ230	Union County, New Jersey	1.7400474523%
NJ231	Union Township, Union County, New Jersey	0.2247240506%

State ID	Qualifying Subdivision	Consolidated State Allocation
NJ232	Upper Township, New Jersey	0.0173930552%
NJ233	Vernon Township, New Jersey	0.0783616187%
NJ234	Verona Township, New Jersey	0.0234318917%
NJ235	Vineland City, New Jersey	0.5000169856%
NJ236	Voorhees Township, New Jersey	0.1406021825%
NJ237	Waldwick Borough, New Jersey	0.0421770394%
NJ238	Wall Township, New Jersey	0.1650847899%
NJ239	Wallington Borough, New Jersey	0.0235956865%
NJ240	Wanaque Borough, New Jersey	0.0311245257%
NJ241	Wantage Township, New Jersey	0.0091403397%
NJ242	Warren County, New Jersey	1.0382472049%
NJ243	Warren Township, New Jersey	0.0736326246%
NJ244	Washington Township, Gloucester County, New Jersey	0.2470375143%
NJ245	Washington Township, Morris County, New Jersey	0.0524274135%
NJ246	Waterford Township, New Jersey	0.0648566849%
NJ247	Wayne Township, New Jersey	0.1724444886%
NJ248	Weehawken Township, New Jersey	0.0282451513%
NJ249	West Caldwell Township, New Jersey	0.0246748189%
NJ250	West Deptford Township, New Jersey	0.1402059895%
NJ251	West Milford Township, New Jersey	0.0644752630%
NJ252	West New York Town, New Jersey	0.6157331463%
NJ253	West Orange Township, New Jersey	0.1051193933%
NJ254	West Windsor Township, New Jersey	0.0458605228%
NJ255	Westfield Town, New Jersey	0.0887745684%
NJ256	Westwood Borough, New Jersey	0.0348328152%
NJ257	Willingboro Township, New Jersey	0.2091808026%
NJ258	Winslow Township, New Jersey	0.1817978600%
NJ259	Woodbridge Township, New Jersey	0.3688029685%
NJ260	Woodland Park Borough, New Jersey	0.0292498655%
NJ261	Woolwich Township, New Jersey	0.0599291958%
NJ262	Wyckoff Township, New Jersey	0.0296665036%

State ID	Qualifying Subdivision	Consolidated State Allocation
NM1	Alamogordo City, New Mexico	0.9683526415%
NM2	Albuquerque City, New Mexico	26.1703568498%
NM3	Artesia City, New Mexico	0.5562791550%
NM4	Bernalillo County, New Mexico	15.2005970834%
NM5	Bernalillo Town, New Mexico	0.2863480762%
NM6	Carlsbad City, New Mexico	0.8261484924%
NM7	Catron County, New Mexico	0.1129940051%
NM8	Chaves County, New Mexico	1.0935494443%
NM9	Cibola County, New Mexico	0.7723148257%
NM10	Clovis City, New Mexico	0.9103511516%
NM11	Colfax County, New Mexico	0.7448541610%
NM12	Curry County, New Mexico	0.4952954732%
NM13	De Baca County, New Mexico	0.0650725663%
NM14	Deming City, New Mexico	0.2484870948%
NM15	Dona Ana County, New Mexico	4.1009817203%
NM16	Eddy County, New Mexico	1.2155709374%
NM17	Española City, New Mexico	1.0869232440%
NM18	Farmington City, New Mexico	1.4120396740%
NM19	Gallup City, New Mexico	0.7722895935%
NM20	Grant County, New Mexico	1.8057321396%
NM21	Guadalupe County, New Mexico	0.1869187026%
NM22	Harding County, New Mexico	0.0102668257%
NM23	Hidalgo County, New Mexico	0.1965507765%
NM24	Hobbs City, New Mexico	0.5477699843%
NM25	Las Cruces City, New Mexico	2.7789710876%
NM26	Las Vegas City, New Mexico	0.9509305850%
NM27	Lea County, New Mexico	1.3193643533%
NM28	Lincoln County, New Mexico	1.2208675842%
NM29	Los Alamos County, New Mexico	0.5915454490%
NM30	Los Lunas Village, New Mexico	1.0566950725%
NM31	Lovington City, New Mexico	0.1729179347%
NM32	Luna County, New Mexico	0.5889582326%
NM33	McKinley County, New Mexico	1.0214669791%
NM34	Mora County, New Mexico	0.1903934157%
NM35	Otero County, New Mexico	1.6062640137%
NM36	Portales City, New Mexico	0.2248670805%
NM37	Quay County, New Mexico	0.4733520608%
NM38	Rio Arriba County, New Mexico	3.5113726662%
NM39	Rio Rancho City, New Mexico	2.3456255907%
NM40	Roosevelt County, New Mexico	0.3148139409%
NM41	Roswell City, New Mexico	1.4423383265%
NM42	San Juan County, New Mexico	2.4064498445%
NM43	San Miguel County, New Mexico	0.7151901194%
NM44	Sandoval County, New Mexico	1.9253935060%
NM45	Santa Fe City, New Mexico	4.5408953413%
NM46	Santa Fe County, New Mexico	3.5143193357%
NM47	Sierra County, New Mexico	1.0308488455%
NM48	Socorro County, New Mexico	0.7363065077%
NM49	Sunland Park City, New Mexico	0.2012417097%

State ID	Qualifying Subdivision	Consolidated State Allocation
NM50	Taos County, New Mexico	1.7429125688%
NM51	Torrance County, New Mexico	0.7071523256%
NM52	Union County, New Mexico	0.1108929666%
NM53	Valencia County, New Mexico	2.7716079380%

State ID	Qualifying Subdivision	Consolidated State Allocation
NY1	Albany City, New York	Allocations in New York will be made in accordance with the New York Agreement.
NY2	Albany County, New York	
NY3	Allegany County, New York	
NY4	Broome County, New York	
NY5	Buffalo City, New York	
NY6	Cattaraugus County, New York	
NY7	Cayuga County, New York	
NY8	Chautauqua County, New York	
NY9	Chemung County, New York	
NY10	Chenango County, New York	
NY11	Clinton County, New York	
NY12	Columbia County, New York	
NY13	Cortland County, New York	
NY14	Delaware County, New York	
NY15	Dutchess County, New York	
NY16	Erie County, New York	
NY17	Essex County, New York	
NY18	Franklin County, New York	
NY19	Fulton County, New York	
NY20	Genesee County, New York	
NY21	Greene County, New York	
NY22	Hamilton County, New York	
NY23	Herkimer County, New York	
NY24	Jefferson County, New York	
NY25	Lewis County, New York	
NY26	Livingston County, New York	
NY27	Madison County, New York	
NY28	Monroe County, New York	
NY29	Montgomery County, New York	
NY30	Nassau County, New York	
NY31	New York City, New York	
NY32	Niagara County, New York	
NY33	Oneida County, New York	
NY34	Onondaga County, New York	
NY35	Ontario County, New York	
NY36	Orange County, New York	
NY37	Orleans County, New York	
NY38	Oswego County, New York	
NY39	Otsego County, New York	
NY40	Putnam County, New York	
NY41	Rensselaer County, New York	
NY42	Rochester City, New York	
NY43	Rockland County, New York	
NY44	Saratoga County, New York	
NY45	Schenectady County, New York	
NY46	Schoharie County, New York	
NY47	Schuyler County, New York	

State ID	Qualifying Subdivision	Consolidated State Allocation
NY48	Seneca County, New York	Allocations in New York will be made in accordance with the New York Agreement.
NY49	St Lawrence County, New York	
NY50	Steuben County, New York	
NY51	Suffolk County, New York	
NY52	Sullivan County, New York	
NY53	Syracuse City, New York	
NY54	Tioga County, New York	
NY55	Tompkins County, New York	
NY56	Ulster County, New York	
NY57	Warren County, New York	
NY58	Washington County, New York	
NY59	Wayne County, New York	
NY60	Westchester County, New York	
NY61	Wyoming County, New York	
NY62	Yates County, New York	
NY63	Yonkers City, New York	

State ID	Qualifying Subdivision	Consolidated State Allocation
NC1	Alamance County, North Carolina	1.3780289676%
NC2	Alexander County, North Carolina	0.5100078796%
NC3	Alleghany County, North Carolina	0.1490905989%
NC4	Anson County, North Carolina	0.1821929604%
NC5	Ashe County, North Carolina	0.3386391883%
NC6	Asheville City, North Carolina	0.2358147243%
NC7	Avery County, North Carolina	0.2659967669%
NC8	Beaufort County, North Carolina	0.4778884349%
NC9	Bertie County, North Carolina	0.1394685751%
NC10	Bladen County, North Carolina	0.4292178095%
NC11	Brunswick County, North Carolina	2.1132385076%
NC12	Buncombe County, North Carolina	2.5115878573%
NC13	Burke County, North Carolina	2.0901968270%
NC14	Cabarrus County, North Carolina	1.6695734466%
NC15	Caldwell County, North Carolina	1.2763011462%
NC16	Camden County, North Carolina	0.0730364004%
NC17	Canton Town, North Carolina	0.0114538232%
NC18	Carteret County, North Carolina	1.1284655939%
NC19	Cary Town, North Carolina	0.1441516454%
NC20	Caswell County, North Carolina	0.1729202375%
NC21	Catawba County, North Carolina	2.0726952227%
NC22	Charlotte City, North Carolina	1.2474838144%
NC23	Chatham County, North Carolina	0.4498143831%
NC24	Cherokee County, North Carolina	0.7827591529%
NC25	Chowan County, North Carolina	0.1137055961%
NC26	Clay County, North Carolina	0.2244299489%
NC27	Cleveland County, North Carolina	1.1199280277%
NC28	Columbus County, North Carolina	1.2209369390%
NC29	Concord City, North Carolina	0.2274558703%
NC30	Craven County, North Carolina	1.3368601902%
NC31	Cumberland County, North Carolina	2.6372996596%
NC32	Currituck County, North Carolina	0.1867785513%
NC33	Dare County, North Carolina	0.5331267313%
NC34	Davidson County, North Carolina	1.9402695304%
NC35	Davie County, North Carolina	0.5131475269%
NC36	Duplin County, North Carolina	0.3827851474%
NC37	Durham City, North Carolina	0.3804050267%
NC38	Durham County, North Carolina	1.7979943624%
NC39	Edgecombe County, North Carolina	0.4171019390%
NC40	Fayetteville City, North Carolina	0.3097690552%
NC41	Forsyth County, North Carolina	3.0684508095%
NC42	Franklin County, North Carolina	0.5005036433%
NC43	Gaston County, North Carolina	3.0981738869%
NC44	Gastonia City, North Carolina	0.2577638238%
NC45	Gates County, North Carolina	0.0795675166%
NC46	Graham County, North Carolina	0.1834845617%
NC47	Granville County, North Carolina	0.5901034093%
NC48	Greene County, North Carolina	0.1232748186%
NC49	Greensboro City, North Carolina	0.5273916964%

State ID	Qualifying Subdivision	Consolidated State Allocation
NC50	Greenville City, North Carolina	0.1626564747%
NC51	Guilford County, North Carolina	3.3750152311%
NC52	Halifax County, North Carolina	0.4531611740%
NC53	Harnett County, North Carolina	0.9889807722%
NC54	Haywood County, North Carolina	0.8033151101%
NC55	Henderson City, North Carolina	0.0322534788%
NC56	Henderson County, North Carolina	1.3815950870%
NC57	Hertford County, North Carolina	0.2068430501%
NC58	Hickory City, North Carolina	0.0948758357%
NC59	High Point City, North Carolina	0.2064287629%
NC60	Hoke County, North Carolina	0.3324858046%
NC61	Hyde County, North Carolina	0.0272373541%
NC62	Iredell County, North Carolina	2.1159313745%
NC63	Jackson County, North Carolina	0.5077577313%
NC64	Jacksonville City, North Carolina	0.0950098698%
NC65	Johnston County, North Carolina	1.2508874682%
NC66	Jones County, North Carolina	0.0879669870%
NC67	Lee County, North Carolina	0.6531156836%
NC68	Lenoir County, North Carolina	0.6042825926%
NC69	Lincoln County, North Carolina	0.9268336271%
NC70	Macon County, North Carolina	0.2377764961%
NC71	Madison County, North Carolina	0.2328822206%
NC72	Martin County, North Carolina	0.5875445765%
NC73	McDowell County, North Carolina	0.4667676661%
NC74	Mecklenburg County, North Carolina	5.0383012599%
NC75	Mitchell County, North Carolina	0.3093141516%
NC76	Montgomery County, North Carolina	0.2260505430%
NC77	Moore County, North Carolina	0.9717391128%
NC78	Nash County, North Carolina	0.8456536396%
NC79	New Hanover County, North Carolina	2.8972648920%
NC80	Northampton County, North Carolina	0.1209962389%
NC81	Onslow County, North Carolina	1.6440013647%
NC82	Orange County, North Carolina	1.0558394190%
NC83	Pamlico County, North Carolina	0.1199361510%
NC84	Pasquotank County, North Carolina	0.3748162108%
NC85	Pender County, North Carolina	0.5857493319%
NC86	Perquimans County, North Carolina	0.1118331803%
NC87	Person County, North Carolina	0.4030242967%
NC88	Pitt County, North Carolina	1.3690080664%
NC89	Polk County, North Carolina	0.2661429860%
NC90	Raleigh City, North Carolina	0.5667246127%
NC91	Randolph County, North Carolina	1.5254339862%
NC92	Richmond County, North Carolina	0.7491328400%
NC93	Robeson County, North Carolina	1.3597353436%
NC94	Rockingham County, North Carolina	1.3653688375%
NC95	Rowan County, North Carolina	2.3352192879%
NC96	Rutherford County, North Carolina	0.9289416180%
NC97	Sampson County, North Carolina	0.6195137405%
NC98	Scotland County, North Carolina	0.4491482742%

State ID	Qualifying Subdivision	Consolidated State Allocation
NC99	Stanly County, North Carolina	0.7249742086%
NC100	Stokes County, North Carolina	0.6239531124%
NC101	Surry County, North Carolina	1.4108267061%
NC102	Swain County, North Carolina	0.2811629286%
NC103	Transylvania County, North Carolina	0.4975955095%
NC104	Tyrrell County, North Carolina	0.0414409072%
NC105	Union County, North Carolina	1.4667026799%
NC106	Vance County, North Carolina	0.5362582553%
NC107	Wake County, North Carolina	4.9024556672%
NC108	Warren County, North Carolina	0.1063905835%
NC109	Washington County, North Carolina	0.0747707205%
NC110	Watauga County, North Carolina	0.4696757999%
NC111	Wayne County, North Carolina	0.9706993331%
NC112	Wilkes County, North Carolina	1.9971771606%
NC113	Wilmington City, North Carolina	0.1194974940%
NC114	Wilson County, North Carolina	0.6464708415%
NC115	Winston-Salem City, North Carolina	0.4944599238%
NC116	Yadkin County, North Carolina	0.5621471451%
NC117	Yancey County, North Carolina	0.3821149769%

State ID	Qualifying Subdivision	Consolidated State Allocation
ND1	Adams County, North Dakota	0.3266859369%
ND2	Barnes County, North Dakota	1.1596409120%
ND3	Benson County, North Dakota	0.8243618844%
ND4	Billings County, North Dakota	0.0531198558%
ND5	Bismarck City, North Dakota	7.8720018475%
ND6	Bottineau County, North Dakota	0.6564106964%
ND7	Bowman County, North Dakota	0.3537618912%
ND8	Burke County, North Dakota	0.1340272238%
ND9	Burleigh County, North Dakota	5.9258321732%
ND10	Cass County, North Dakota	9.2593207065%
ND11	Cavalier County, North Dakota	0.4775832577%
ND12	Devils Lake City, North Dakota	0.3622623619%
ND13	Dickey County, North Dakota	0.6064663883%
ND14	Dickinson City, North Dakota	1.0573324109%
ND15	Divide County, North Dakota	0.1925705034%
ND16	Dunn County, North Dakota	0.5017615248%
ND17	Eddy County, North Dakota	0.2227970127%
ND18	Emmons County, North Dakota	0.7218887252%
ND19	Fargo City, North Dakota	12.8639966005%
ND20	Foster County, North Dakota	0.3938546507%
ND21	Golden Valley County, North Dakota	0.2278631874%
ND22	Grand Forks City, North Dakota	7.1999971538%
ND23	Grand Forks County, North Dakota	5.4639296523%
ND24	Grant County, North Dakota	0.2093626818%
ND25	Griggs County, North Dakota	0.2073426807%
ND26	Hettinger County, North Dakota	0.2096684753%
ND27	Jamestown City, North Dakota	0.7024664288%
ND28	Kidder County, North Dakota	0.3074782839%
ND29	La Moure County, North Dakota	0.3036088203%
ND30	Lisbon City, North Dakota	0.1372424658%
ND31	Logan County, North Dakota	0.1641331799%
ND32	Mandan City, North Dakota	1.1262932510%
ND33	McHenry County, North Dakota	0.3973374621%
ND34	McIntosh County, North Dakota	0.2870077627%
ND35	McKenzie County, North Dakota	1.2312553926%
ND36	McLean County, North Dakota	1.1384661837%
ND37	Mercer County, North Dakota	1.1241071216%
ND38	Minot City, North Dakota	2.8909627339%
ND39	Morton County, North Dakota	2.6703636118%
ND40	Mountrail County, North Dakota	1.1142893867%
ND41	Nelson County, North Dakota	0.4740975060%
ND42	Oliver County, North Dakota	0.2228234756%
ND43	Pembina County, North Dakota	1.2530005434%
ND44	Pierce County, North Dakota	0.7284574044%
ND45	Ramsey County, North Dakota	1.2734343106%
ND46	Ransom County, North Dakota	0.6183673413%
ND47	Renville County, North Dakota	0.2860845016%
ND48	Richland County, North Dakota	2.4309493698%
ND49	Rolette County, North Dakota	1.8198034592%

State ID	Qualifying Subdivision	Consolidated State Allocation
ND50	Sargent County, North Dakota	0.5773674924%
ND51	Sheridan County, North Dakota	0.0895886685%
ND52	Sioux County, North Dakota	0.6666209643%
ND53	Slope County, North Dakota	0.0470907257%
ND54	Stark County, North Dakota	3.3526741338%
ND55	Steele County, North Dakota	0.2434939387%
ND56	Stutsman County, North Dakota	1.9758860377%
ND57	Towner County, North Dakota	0.1807489391%
ND58	Traill County, North Dakota	1.0587643476%
ND59	Walsh County, North Dakota	2.0521094729%
ND60	Ward County, North Dakota	3.4849842097%
ND61	Wells County, North Dakota	0.4346604383%
ND62	West Fargo City, North Dakota	1.8417059171%
ND63	Williams County, North Dakota	2.3067369406%
ND64	Williston City, North Dakota	1.5016973817%

State ID	Qualifying Subdivision	Consolidated State Allocation
OH1	Aberdeen Village, Ohio	0.0087437716%
OH2	Ada Village, Ohio	0.0077636351%
OH3	Adams County, Ohio	0.3473544585%
OH4	Adams Township, Champaign County, Ohio	0.0001374611%
OH5	Adams Township, Clinton County, Ohio	0.0003122525%
OH6	Adams Township, Darke County, Ohio	0.0016731027%
OH7	Adams Township, Monroe County, Ohio	0.0000311703%
OH8	Adams Township, Muskingum County, Ohio	0.0001003092%
OH9	Adams Township, Seneca County, Ohio	0.0003810303%
OH10	Adams Township, Washington County, Ohio	0.0001169753%
OH11	Adamsville Village, Ohio	0.0000910884%
OH12	Addyston Village, Ohio	0.0025217854%
OH13	Adelphi Village, Ohio	0.0020068066%
OH14	Adena Village, Ohio	0.0003568983%
OH15	Aid Township, Ohio	0.0003303244%
OH16	Akron City, Ohio	0.8812077621%
OH17	Albany Village, Ohio	0.0019488925%
OH18	Alexander Township, Ohio	0.0001250626%
OH19	Alexandria Village, Ohio	0.0005560173%
OH20	Alger Village, Ohio	0.0005166462%
OH21	Allen County, Ohio	0.4092999560%
OH22	Allen Township, Darke County, Ohio	0.0006643202%
OH23	Allen Township, Hancock County, Ohio	0.0005903230%
OH24	Allen Township, Ottawa County, Ohio	0.0005976710%
OH25	Allen Township, Union County, Ohio	0.0028518922%
OH26	Alliance City, Ohio	0.0889490116%
OH27	Amanda Township, Fairfield County, Ohio	0.0018577114%
OH28	Amanda Township, Hancock County, Ohio	0.0001616361%
OH29	Amanda Village, Ohio	0.0005782400%
OH30	Amberley Village, Ohio	0.0192140009%
OH31	Amboy Township, Ohio	0.0017244001%
OH32	Amelia Village, Ohio	0.0138770427%
OH33	American Township, Ohio	0.0193901533%
OH34	Ames Township, Ohio	0.0004272973%
OH35	Amesville Village, Ohio	0.0000937970%
OH36	Amherst City, Ohio	0.0344767089%
OH37	Amherst Township, Ohio	0.0134400730%
OH38	Amsterdam Village, Ohio	0.0003984552%
OH39	Anderson Township, Ohio	0.0760877775%
OH40	Andover Township, Ohio	0.0010566751%
OH41	Andover Village, Ohio	0.0040505880%
OH42	Anna Village, Ohio	0.0028751504%
OH43	Ansonia Village, Ohio	0.0014885693%
OH44	Antioch Village, Ohio	0.0000311703%

State ID	Qualifying Subdivision	Consolidated State Allocation
OH45	Antwerp Village, Ohio	0.0009282725%
OH46	Apple Creek Village, Ohio	0.0004832518%
OH47	Aquilla Village, Ohio	0.0000095709%
OH48	Arcadia Village, Ohio	0.0000210830%
OH49	Arcanum Village, Ohio	0.0034200188%
OH50	Archbold Village, Ohio	0.0168893369%
OH51	Arlington Heights Village, Ohio	0.0024048815%
OH52	Arlington Village, Ohio	0.0017280808%
OH53	Ashland City, Ohio	0.0677959091%
OH54	Ashland County, Ohio	0.2064379332%
OH55	Ashley Village, Ohio	0.0012125812%
OH56	Ashtabula City, Ohio	0.0931048204%
OH57	Ashtabula County, Ohio	0.7429130666%
OH58	Ashtabula Township, Ohio	0.0174821031%
OH59	Ashville Village, Ohio	0.0024582550%
OH60	Athalia Village, Ohio	0.0000173855%
OH61	Athens City, Ohio	0.0700871751%
OH62	Athens County, Ohio	0.4584170235%
OH63	Athens Township, Athens County, Ohio	0.0025846274%
OH64	Athens Township, Harrison County, Ohio	0.0003148983%
OH65	Attica Village, Ohio	0.0007921419%
OH66	Atwater Township, Ohio	0.0004753019%
OH67	Auburn Township, Crawford County, Ohio	0.0007613308%
OH68	Auburn Township, Geauga County, Ohio	0.0067953249%
OH69	Auburn Township, Tuscarawas County, Ohio	0.0000098536%
OH70	Auglaize County, Ohio	0.1648586210%
OH71	Auglaize Township, Allen County, Ohio	0.0010226874%
OH72	Auglaize Township, Paulding County, Ohio	0.0000730923%
OH73	Augusta Township, Ohio	0.0004684152%
OH74	Aurelius Township, Ohio	0.0000083554%
OH75	Aurora City, Ohio	0.0294524674%
OH76	Austinburg Township, Ohio	0.0004813742%
OH77	Austintown Township, Ohio	0.0890063352%
OH78	Avon City, Ohio	0.0729757005%
OH79	Avon Lake City, Ohio	0.0663140992%
OH80	Bailey Lakes Village, Ohio	0.0000813388%
OH81	Bainbridge Township, Ohio	0.0406379571%
OH82	Bainbridge Village, Ohio	0.0022724133%
OH83	Bairdstown Village, Ohio	0.0000612234%
OH84	Ballville Township, Ohio	0.0021521086%
OH85	Baltic Village, Ohio	0.0009410120%
OH86	Baltimore Village, Ohio	0.0031532207%
OH87	Barberton City, Ohio	0.1164193916%
OH88	Barlow Township, Ohio	0.0003258598%
OH89	Barnesville Village, Ohio	0.0106861443%

State ID	Qualifying Subdivision	Consolidated State Allocation
OH90	Barnhill Village, Ohio	0.0006601909%
OH91	Bartlow Township, Ohio	0.0001082864%
OH92	Batavia Township, Ohio	0.0000517157%
OH93	Batavia Village, Ohio	0.0047750818%
OH94	Batesville Village, Ohio	0.0000517432%
OH95	Bath Township, Allen County, Ohio	0.0088564730%
OH96	Bath Township, Greene County, Ohio	0.0001754181%
OH97	Bath Township, Summit County, Ohio	0.0489522386%
OH98	Baughman Township, Ohio	0.0001353105%
OH99	Bay Township, Ohio	0.0000549583%
OH100	Bay View Village, Ohio	0.0012986334%
OH101	Bay Village City, Ohio	0.0295102794%
OH102	Bazetta Township, Ohio	0.0331455317%
OH103	Beach City Village, Ohio	0.0006531299%
OH104	Beachwood City, Ohio	0.0573216138%
OH105	Beallsville Village, Ohio	0.0001580913%
OH106	Bearfield Township, Ohio	0.0005486478%
OH107	Beaver Township, Mahoning County, Ohio	0.0148139167%
OH108	Beaver Township, Pike County, Ohio	0.0003380168%
OH109	Beaver Village, Ohio	0.0001859093%
OH110	Beavercreek City, Ohio	0.0843658046%
OH111	Beavercreek Township, Ohio	0.1348759090%
OH112	Beaverdam Village, Ohio	0.0000749971%
OH113	Bedford City, Ohio	0.0429793572%
OH114	Bedford Heights City, Ohio	0.0386687782%
OH115	Bedford Township, Ohio	0.0000306151%
OH116	Bellaire Village, Ohio	0.0010264323%
OH117	Bellbrook City, Ohio	0.0237949542%
OH118	Belle Center Village, Ohio	0.0005231767%
OH119	Belle Valley Village, Ohio	0.0001073626%
OH120	Bellefontaine City, Ohio	0.0729400123%
OH121	Bellevue City, Ohio	0.0299834456%
OH122	Bellville Village, Ohio	0.0011239941%
OH123	Belmont County, Ohio	0.4904799617%
OH124	Belmont Village, Ohio	0.0011248573%
OH125	Belmore Village, Ohio	0.0002483511%
OH126	Beloit Village, Ohio	0.0037587550%
OH127	Belpre City, Ohio	0.0099429019%
OH128	Belpre Township, Ohio	0.0009358025%
OH129	Bennington Township, Licking County, Ohio	0.0005560173%
OH130	Bennington Township, Morrow County, Ohio	0.0001476031%
OH131	Bentleyville Village, Ohio	0.0019992236%
OH132	Benton Ridge Village, Ohio	0.0000914068%
OH133	Benton Township, Hocking County, Ohio	0.0001089904%
OH134	Benton Township, Ottawa County, Ohio	0.0007968947%

State ID	Qualifying Subdivision	Consolidated State Allocation
OH135	Benton Township, Paulding County, Ohio	0.0002485139%
OH136	Benton Township, Pike County, Ohio	0.0003718185%
OH137	Berea City, Ohio	0.0293403849%
OH138	Bergholz Village, Ohio	0.0002390731%
OH139	Berkey Village, Ohio	0.0003639406%
OH140	Berkshire Township, Ohio	0.0000742397%
OH141	Berlin Heights Village, Ohio	0.0009142379%
OH142	Berlin Township, Delaware County, Ohio	0.0000164977%
OH143	Berlin Township, Erie County, Ohio	0.0001350579%
OH144	Berlin Township, Holmes County, Ohio	0.0000814306%
OH145	Berlin Township, Mahoning County, Ohio	0.0014985886%
OH146	Bern Township, Ohio	0.0001354845%
OH147	Berne Township, Ohio	0.0001629571%
OH148	Bethel Township, Clark County, Ohio	0.0138134025%
OH149	Bethel Township, Monroe County, Ohio	0.0000498724%
OH150	Bethel Village, Ohio	0.0057576798%
OH151	Bethesda Village, Ohio	0.0006889751%
OH152	Bethlehem Township, Coshocton County, Ohio	0.0000765378%
OH153	Bethlehem Township, Stark County, Ohio	0.0015140738%
OH154	Bettsville Village, Ohio	0.0009525757%
OH155	Beverly Village, Ohio	0.0019551589%
OH156	Bexley City, Ohio	0.0458668476%
OH157	Big Island Township, Ohio	0.0005578783%
OH158	Black Creek Township, Ohio	0.0001534027%
OH159	Blakeslee Village, Ohio	0.0000628635%
OH160	Blanchard Township, Hancock County, Ohio	0.0001475808%
OH161	Blanchard Township, Putnam County, Ohio	0.0006457128%
OH162	Blanchester Village, Ohio	0.0114641267%
OH163	Blendon Township, Ohio	0.0282639366%
OH164	Bloom Township, Fairfield County, Ohio	0.0118551321%
OH165	Bloom Township, Morgan County, Ohio	0.0001713719%
OH166	Bloom Township, Scioto County, Ohio	0.0000852977%
OH167	Bloom Township, Seneca County, Ohio	0.0009926842%
OH168	Bloomdale Village, Ohio	0.0005693772%
OH169	Bloomfield Township, Jackson County, Ohio	0.0013260530%
OH170	Bloomfield Township, Logan County, Ohio	0.0000099754%
OH171	Bloomingburg Village, Ohio	0.0002078369%
OH172	Bloomingdale Village, Ohio	0.0002231349%
OH173	Bloominggrove Township, Ohio	0.0001784118%
OH174	Bloomville Village, Ohio	0.0004411930%

State ID	Qualifying Subdivision	Consolidated State Allocation
OH175	Blue Ash City, Ohio	0.0851895858%
OH176	Blue Creek Township, Ohio	0.0000767469%
OH177	Blue Rock Township, Ohio	0.0001103402%
OH178	Bluffton Village, Ohio	0.0052836661%
OH179	Boardman Township, Ohio	0.1408673271%
OH180	Bokescreek Township, Ohio	0.0013367015%
OH181	Bolivar Village, Ohio	0.0004434118%
OH182	Boston Heights Village, Ohio	0.0077201699%
OH183	Boston Township, Ohio	0.0003662503%
OH184	Botkins Village, Ohio	0.0019522626%
OH185	Bowerston Village, Ohio	0.0000572542%
OH186	Bowersville Village, Ohio	0.0000916319%
OH187	Bowling Green City, Ohio	0.0752741164%
OH188	Bowling Green Township, Ohio	0.0000370678%
OH189	Braceville Township, Ohio	0.0037680877%
OH190	Bradford Village, Ohio	0.0028661348%
OH191	Bradner Village, Ohio	0.0009183503%
OH192	Brady Lake Village, Ohio	0.0002559318%
OH193	Brady Township, Ohio	0.0005029083%
OH194	Bratenahl Village, Ohio	0.0051323943%
OH195	Bratton Township, Ohio	0.0000790580%
OH196	Brecksville City, Ohio	0.0241013127%
OH197	Bremen Village, Ohio	0.0006844200%
OH198	Brewster Village, Ohio	0.0058880648%
OH199	Brice Village, Ohio	0.0005574892%
OH200	Bridgeport Village, Ohio	0.0050477971%
OH201	Bridgewater Township, Ohio	0.0004164709%
OH202	Brighton Township, Ohio	0.0000194784%
OH203	Brimfield Township, Ohio	0.0111960000%
OH204	Bristol Township, Morgan County, Ohio	0.0001285289%
OH205	Bristol Township, Trumbull County, Ohio	0.0252513027%
OH206	Broadview Heights City, Ohio	0.0226789401%
OH207	Bronson Township, Ohio	0.0009334281%
OH208	Brook Park City, Ohio	0.0389572037%
OH209	Brookfield Township, Noble County, Ohio	0.0000517432%
OH210	Brookfield Township, Trumbull County, Ohio	0.0346459468%
OH211	Brooklyn City, Ohio	0.0212407634%
OH212	Brooklyn Heights Village, Ohio	0.0100909430%
OH213	Brookside Village, Ohio	0.0001124857%
OH214	Brookville City, Ohio	0.0216648650%
OH215	Broughton Village, Ohio	0.0000073092%
OH216	Brown County, Ohio	0.4653422837%
OH217	Brown Township, Carroll County, Ohio	0.0009477238%
OH218	Brown Township, Darke County, Ohio	0.0007873425%
OH219	Brown Township, Delaware County, Ohio	0.0000082489%

State ID	Qualifying Subdivision	Consolidated State Allocation
OH220	Brown Township, Franklin County, Ohio	0.0003894787%
OH221	Brown Township, Knox County, Ohio	0.0039027192%
OH222	Brown Township, Miami County, Ohio	0.0006132702%
OH223	Brown Township, Paulding County, Ohio	0.0001315662%
OH224	Brown Township, Vinton County, Ohio	0.0000390135%
OH225	Brunswick City, Ohio	0.1197413086%
OH226	Brunswick Hills Township, Ohio	0.0200631640%
OH227	Brush Creek Township, Jefferson County, Ohio	0.0001275057%
OH228	Brush Creek Township, Scioto County, Ohio	0.0011088700%
OH229	Brushcreek Township, Ohio	0.0059850824%
OH230	Bryan City, Ohio	0.0285400457%
OH231	Buchtel Village, Ohio	0.0001849243%
OH232	Buckeye Lake Village, Ohio	0.0040562680%
OH233	Buckland Village, Ohio	0.0001068314%
OH234	Bucks Township, Ohio	0.0002857543%
OH235	Bucyrus City, Ohio	0.0467130847%
OH236	Bucyrus Township, Ohio	0.0002175231%
OH237	Buffalo Township, Ohio	0.0000689910%
OH238	Burbank Village, Ohio	0.0001559017%
OH239	Burgoon Village, Ohio	0.0001532454%
OH240	Burkettsville Village, Ohio	0.0000203512%
OH241	Burlington Township, Ohio	0.0012973736%
OH242	Burton Township, Ohio	0.0022682986%
OH243	Burton Village, Ohio	0.0036177927%
OH244	Butler County, Ohio	2.6887406714%
OH245	Butler Township, Columbiana County, Ohio	0.0017704304%
OH246	Butler Township, Darke County, Ohio	0.0006643202%
OH247	Butler Township, Mercer County, Ohio	0.0021025197%
OH248	Butler Township, Montgomery County, Ohio	0.0308007959%
OH249	Butler Township, Richland County, Ohio	0.0003925059%
OH250	Butler Village, Ohio	0.0004817118%
OH251	Butlerville Village, Ohio	0.0001866800%
OH252	Byesville Village, Ohio	0.0018493145%
OH253	Byrd Township, Ohio	0.0018293707%
OH254	Cadiz Township, Ohio	0.0013359320%
OH255	Cadiz Village, Ohio	0.0042081859%
OH256	Caesarscreek Township, Ohio	0.0004643421%
OH257	Cairo Village, Ohio	0.0000409075%
OH258	Caldwell Village, Ohio	0.0017937650%
OH259	Caledonia Village, Ohio	0.0007098142%
OH260	Cambridge City, Ohio	0.0668200845%
OH261	Cambridge Township, Ohio	0.0000951853%
OH262	Camden Township, Ohio	0.0003116539%
OH263	Camden Village, Ohio	0.0031099397%

State ID	Qualifying Subdivision	Consolidated State Allocation
OH264	Camp Creek Township, Ohio	0.0001943597%
OH265	Campbell City, Ohio	0.0206854359%
OH266	Canaan Township, Morrow County, Ohio	0.0000885618%
OH267	Canaan Township, Wayne County, Ohio	0.0002435589%
OH268	Canal Fulton City, Ohio	0.0143391696%
OH269	Canal Winchester City, Ohio	0.0017001990%
OH270	Canfield City, Ohio	0.0340253310%
OH271	Canfield Township, Ohio	0.0024198521%
OH272	Canton City, Ohio	0.4906093929%
OH273	Canton Township, Ohio	0.0238293446%
OH274	Cardington Village, Ohio	0.0026450469%
OH275	Carey Village, Ohio	0.0048237347%
OH276	Carlisle Township, Ohio	0.0046455904%
OH277	Carlisle Village, Ohio	0.0081658806%
OH278	Carroll County, Ohio	0.1274960868%
OH279	Carroll Township, Ohio	0.0031394902%
OH280	Carroll Village, Ohio	0.0008718207%
OH281	Carrollton Village, Ohio	0.0061329714%
OH282	Carryall Township, Ohio	0.0000511646%
OH283	Carthage Township, Ohio	0.0002397033%
OH284	Cass Township, Muskingum County, Ohio	0.0002006185%
OH285	Cass Township, Richland County, Ohio	0.0007850118%
OH286	Casstown Village, Ohio	0.0005337723%
OH287	Castalia Village, Ohio	0.0011427974%
OH288	Castine Village, Ohio	0.0005289957%
OH289	Catawba Island Township, Ohio	0.0060247984%
OH290	Catawba Village, Ohio	0.0002313575%
OH291	Cecil Village, Ohio	0.0000109638%
OH292	Cedarville Township, Ohio	0.0036837809%
OH293	Cedarville Village, Ohio	0.0036321873%
OH294	Celina City, Ohio	0.0165674940%
OH295	Center Township, Carroll County, Ohio	0.0001634007%
OH296	Center Township, Columbiana County, Ohio	0.0003327877%
OH297	Center Township, Guernsey County, Ohio	0.0001903706%
OH298	Center Township, Mercer County, Ohio	0.0004241134%
OH299	Center Township, Monroe County, Ohio	0.0005361288%
OH300	Center Township, Morgan County, Ohio	0.0000535537%
OH301	Center Township, Noble County, Ohio	0.0001724774%
OH302	Center Township, Williams County, Ohio	0.0005107662%
OH303	Center Township, Wood County, Ohio	0.0002510158%
OH304	Centerburg Village, Ohio	0.0041342364%
OH305	Centerville City, Ohio	0.0591550598%
OH306	Centerville Village, Ohio	0.0005060807%
OH307	Cessna Township, Ohio	0.0001110677%

State ID	Qualifying Subdivision	Consolidated State Allocation
OH308	Chagrin Falls Township, Ohio	0.0000039510%
OH309	Chagrin Falls Village, Ohio	0.0125168784%
OH310	Champaign County, Ohio	0.2269483026%
OH311	Champion Township, Ohio	0.0283714840%
OH312	Chardon City, Ohio	0.0479405386%
OH313	Chardon Township, Ohio	0.0039336317%
OH314	Charlestown Township, Ohio	0.0000121872%
OH315	Chatfield Township, Ohio	0.0008265878%
OH316	Chatfield Village, Ohio	0.0000870092%
OH317	Chatham Township, Ohio	0.0003778818%
OH318	Chauncey Village, Ohio	0.0000833751%
OH319	Cherry Fork Village, Ohio	0.0004264208%
OH320	Cherry Valley Township, Ohio	0.0004696334%
OH321	Chesapeake Village, Ohio	0.0021905725%
OH322	Cheshire Township, Ohio	0.0010496489%
OH323	Cheshire Village, Ohio	0.0001686936%
OH324	Chester Township, Clinton County, Ohio	0.0019181224%
OH325	Chester Township, Geauga County, Ohio	0.0252766944%
OH326	Chester Township, Morrow County, Ohio	0.0005136587%
OH327	Chester Township, Wayne County, Ohio	0.0004213956%
OH328	Chesterhill Village, Ohio	0.0000958805%
OH329	Chesterville Village, Ohio	0.0000531371%
OH330	Cheviot City, Ohio	0.0177109500%
OH331	Chickasaw Village, Ohio	0.0003251707%
OH332	Chillicothe City, Ohio	0.3116747707%
OH333	Chilo Village, Ohio	0.0001537865%
OH334	Chippewa Lake Village, Ohio	0.0005077787%
OH335	Chippewa Township, Ohio	0.0025863636%
OH336	Christiansburg Village, Ohio	0.0002537744%
OH337	Cincinnati City, Ohio	1.9225774768%
OH338	Circleville City, Ohio	0.3452050773%
OH339	Circleville Township, Ohio	0.0006412839%
OH340	Claibourne Township, Ohio	0.0000211028%
OH341	Claridon Township, Ohio	0.0025745668%
OH342	Clarington Village, Ohio	0.0000498724%
OH343	Clark County, Ohio	1.2151983585%
OH344	Clark Township, Brown County, Ohio	0.0053640868%
OH345	Clark Township, Clinton County, Ohio	0.0010928837%
OH346	Clarksburg Village, Ohio	0.0000295119%
OH347	Clarksfield Township, Ohio	0.0007412517%
OH348	Clarksville Village, Ohio	0.0004237712%
OH349	Clay Center Village, Ohio	0.0000618280%
OH350	Clay Township, Auglaize County, Ohio	0.0004451307%
OH351	Clay Township, Highland County, Ohio	0.0003613635%
OH352	Clay Township, Montgomery County, Ohio	0.0058148642%
OH353	Clay Township, Muskingum County, Ohio	0.0004012369%

State ID	Qualifying Subdivision	Consolidated State Allocation
OH354	Clay Township, Ottawa County, Ohio	0.0026311263%
OH355	Clay Township, Scioto County, Ohio	0.0064826249%
OH356	0.0000492680%	
OH357	Clayton City, Ohio	0.0375148659%
OH358	Clayton Township, Ohio	0.0004303120%
OH359	Clear Creek Township, Ohio	0.0874295648%
OH360	Clearcreek Township, Ohio	0.0010918129%
OH361	Clermont County, Ohio	1.9148422650%
OH362	Cleveland City, Ohio	1.8006406770%
OH363	Cleveland Heights City, Ohio	0.0861404621%
OH364	Cleves Village, Ohio	0.0031981583%
OH365	Clifton Village, Ohio	0.0002996729%
OH366	Clinton County, Ohio	0.4003299792%
OH367	Clinton Township, Franklin County, Ohio	0.0107832149%
OH368	Clinton Township, Fulton County, Ohio	0.0006481787%
OH369	Clinton Township, Seneca County, Ohio	0.0007420064%
OH370	Clinton Township, Shelby County, Ohio	0.0005501831%
OH371	Clinton Township, Vinton County, Ohio	0.0002860993%
OH372	Clinton Township, Wayne County, Ohio	0.0001933007%
OH373	Clinton Village, Ohio	0.0011373034%
OH374	Cloverdale Village, Ohio	0.0001986809%
OH375	Clyde City, Ohio	0.0219912947%
OH376	Coal Grove Village, Ohio	0.0050070228%
OH377	Coal Township, Jackson County, Ohio	0.0004972699%
OH378	Coal Township, Perry County, Ohio	0.0003550074%
OH379	Coalton Village, Ohio	0.0024310971%
OH380	Coitsville Township, Ohio	0.0048028536%
OH381	Coldwater Village, Ohio	0.0054593322%
OH382	Colerain Township, Belmont County, Ohio	0.0006046108%
OH383	Colerain Township, Hamilton County, Ohio	0.1398087860%
OH384	College Corner Village, Ohio	0.0022611881%
OH385	College Township, Ohio	0.0028608916%
OH386	Columbia Township, Hamilton County, Ohio	0.0091268592%
OH387	Columbia Township, Lorain County, Ohio	0.0044508068%
OH388	Columbia Township, Meigs County, Ohio	0.0000676625%
OH389	Columbiana City, Ohio	0.0212455929%
OH390	Columbiana County, Ohio	0.6832396894%
OH391	Columbus City, Ohio	4.0358741733%
OH392	Columbus Grove Village, Ohio	0.0013907661%
OH393	Commercial Point Village, Ohio	0.0008841945%
OH394	Concord Township, Delaware County, Ohio	0.0132064120%

State ID	Qualifying Subdivision	Consolidated State Allocation
OH395	Concord Township, Fayette County, Ohio	0.0003201811%
OH396	Concord Township, Highland County, Ohio	0.0000677557%
OH397	Concord Township, Lake County, Ohio	0.0329119594%
OH398	Concord Township, Miami County, Ohio	0.0048266640%
OH399	Concord Township, Ross County, Ohio	0.0034233759%
OH400	Conesville Village, Ohio	0.0001949904%
OH401	Congress Township, Morrow County, Ohio	0.0000354247%
OH402	Congress Township, Wayne County, Ohio	0.0000386601%
OH403	Congress Village, Ohio	0.0001394121%
OH404	Conneaut City, Ohio	0.0500864015%
OH405	Continental Village, Ohio	0.0013742094%
OH406	Convoy Village, Ohio	0.0015735393%
OH407	Coolville Village, Ohio	0.0002918128%
OH408	Copley Township, Ohio	0.0644889601%
OH409	Corning Village, Ohio	0.0010865378%
OH410	Cortland City, Ohio	0.0349699000%
OH411	Corwin Village, Ohio	0.0004993129%
OH412	Coshocton City, Ohio	0.0177337984%
OH413	Coshocton County, Ohio	0.1889793769%
OH414	Coventry Township, Ohio	0.0112670146%
OH415	Covington Village, Ohio	0.0077226624%
OH416	Craig Beach Village, Ohio	0.0004176394%
OH417	Cranberry Township, Ohio	0.0001631423%
OH418	Crane Township, Paulding County, Ohio	0.0001169477%
OH419	Crane Township, Wyandot County, Ohio	0.0005667045%
OH420	Crawford County, Ohio	0.2595376809%
OH421	Crawford Township, Coshocot County, Ohio	0.0002372670%
OH422	Crawford Township, Wyandot County, Ohio	0.0001079437%
OH423	Crestline Village, Ohio	0.0166501207%
OH424	Creston Village, Ohio	0.0007596505%
OH425	Cridersville Village, Ohio	0.0045581388%
OH426	Crooksville Village, Ohio	0.0043353934%
OH427	Crosby Township, Ohio	0.0044757516%
OH428	Cross Creek Township, Ohio	0.0061202713%
OH429	Crown City Village, Ohio	0.0005435682%
OH430	Cumberland Village, Ohio	0.0007050617%
OH431	Custar Village, Ohio	0.0000244893%
OH432	Cuyahoga Falls City, Ohio	0.1811685822%
OH433	Cuyahoga Heights Village, Ohio	0.0193798260%
OH434	Cygnat Village, Ohio	0.0002510158%
OH435	Cynthian Township, Ohio	0.0000266218%
OH436	Dallas Township, Ohio	0.0001522662%
OH437	Dalton Village, Ohio	0.0011945985%

State ID	Qualifying Subdivision	Consolidated State Allocation
OH438	Damascus Township, Ohio	0.0007850761%
OH439	Danbury Township, Ohio	0.0038539475%
OH440	Danville Village, Ohio	0.0021828768%
OH441	Darby Township, Madison County, Ohio	0.0011346056%
OH442	Darby Township, Union County, Ohio	0.0004220559%
OH443	Darbyville Village, Ohio	0.0000242911%
OH444	Darke County, Ohio	0.2651621760%
OH445	Dayton City, Ohio	1.3353086202%
OH446	De Graff Village, Ohio	0.0013067754%
OH447	Decatur Township, Lawrence County, Ohio	0.0001043130%
OH448	Decatur Township, Washington County, Ohio	0.0001169753%
OH449	Deer Park City, Ohio	0.0107468140%
OH450	Deercreek Township, Ohio	0.0004275226%
OH451	Deerfield Township, Portage County, Ohio	0.0008693556%
OH452	Deerfield Township, Ross County, Ohio	0.0015346168%
OH453	Deerfield Township, Warren County, Ohio	0.1151454582%
OH454	Deersville Village, Ohio	0.0000209231%
OH455	Defiance City, Ohio	0.0658767007%
OH456	Defiance County, Ohio	0.1709704524%
OH457	Defiance Township, Ohio	0.0007172505%
OH458	Delaware City, Ohio	0.1151374756%
OH459	Delaware County, Ohio	0.4816174702%
OH460	Delaware Township, Defiance County, Ohio	0.0015007088%
OH461	Delaware Township, Delaware County, Ohio	0.0075064553%
OH462	Delaware Township, Hancock County, Ohio	0.0001335254%
OH463	Delhi Township, Ohio	0.0630446356%
OH464	Dellroy Village, Ohio	0.0002505477%
OH465	Delphos City, Ohio	0.0171051813%
OH466	Delta Village, Ohio	0.0085241620%
OH467	Dennison Village, Ohio	0.0062570335%
OH468	Deshler Village, Ohio	0.0009475056%
OH469	Dexter City Village, Ohio	0.0000689910%
OH470	Dillonvale Village, Ohio	0.0012431801%
OH471	Dinsmore Township, Ohio	0.0004170743%
OH472	Dodson Township, Ohio	0.0105924667%
OH473	Donnelsville Village, Ohio	0.0002721853%
OH474	Dorset Township, Ohio	0.0001174083%
OH475	Dover City, Ohio	0.0416708574%
OH476	Dover Township, Athens County, Ohio	0.0005002505%
OH477	Dover Township, Tuscarawas County, Ohio	0.0000886824%
OH478	Dover Township, Union County, Ohio	0.0005124965%

State ID	Qualifying Subdivision	Consolidated State Allocation
OH479	Doylestown Village, Ohio	0.0020721837%
OH480	Dresden Village, Ohio	0.0028086586%
OH481	Dublin City, Ohio	0.0949912950%
OH482	Dublin Township, Ohio	0.0004331371%
OH483	Duchouquet Township, Ohio	0.0010861190%
OH484	Dunham Township, Ohio	0.0004344797%
OH485	Dunkirk Village, Ohio	0.0005233559%
OH486	Dupont Village, Ohio	0.0006622696%
OH487	Eagle Township, Brown County, Ohio	0.0090538344%
OH488	Eagle Township, Vinton County, Ohio	0.0002210767%
OH489	East Canton Village, Ohio	0.0024838727%
OH490	East Cleveland City, Ohio	0.0558083674%
OH491	East Liverpool City, Ohio	0.0368861843%
OH492	East Palestine Village, Ohio	0.0165861370%
OH493	East Sparta Village, Ohio	0.0004354199%
OH494	East Union Township, Ohio	0.0003556733%
OH495	Eastlake City, Ohio	0.0700788770%
OH496	Eaton City, Ohio	0.0615604375%
OH497	Eaton Township, Ohio	0.0004480024%
OH498	Eden Township, Licking County, Ohio	0.0004448138%
OH499	Eden Township, Seneca County, Ohio	0.0001102982%
OH500	Eden Township, Wyandot County, Ohio	0.0000944507%
OH501	Edgerton Village, Ohio	0.0042354308%
OH502	Edinburg Township, Ohio	0.0011740363%
OH503	Edison Village, Ohio	0.0001948360%
OH504	Edon Village, Ohio	0.0013908558%
OH505	Eldorado Village, Ohio	0.0003273621%
OH506	Elgin Village, Ohio	0.0000619504%
OH507	Elida Village, Ohio	0.0011181382%
OH508	Elizabeth Township, Lawrence County, Ohio	0.0009562023%
OH509	Elizabeth Township, Miami County, Ohio	0.0000454274%
OH510	Elk Township, Noble County, Ohio	0.0000344955%
OH511	Elk Township, Vinton County, Ohio	0.0002600903%
OH512	Elkrun Township, Ohio	0.0004259682%
OH513	Ellsworth Township, Ohio	0.0001965362%
OH514	Elmore Village, Ohio	0.0016556174%
OH515	Elmwood Place Village, Ohio	0.0045008025%
OH516	Elyria City, Ohio	0.2638149975%
OH517	Elyria Township, Ohio	0.0007693955%
OH518	Empire Village, Ohio	0.0010041070%
OH519	Englewood City, Ohio	0.0628005329%
OH520	Enon Village, Ohio	0.0038378123%
OH521	Erie County, Ohio	0.4532438208%
OH522	Erie Township, Ohio	0.0006045408%
OH523	Euclid City, Ohio	0.0936790366%
OH524	Evendale Village, Ohio	0.0340357530%
OH525	Fairborn City, Ohio	0.1544298717%

State ID	Qualifying Subdivision	Consolidated State Allocation
OH526	Fairfax Village, Ohio	0.0079411190%
OH527	Fairfield City, Ohio	0.2893759753%
OH528	Fairfield County, Ohio	0.6244843622%
OH529	Fairfield Township, Butler County, Ohio	0.0801075425%
OH530	Fairfield Township, Columbiana County, Ohio	0.0024759402%
OH531	Fairfield Township, Huron County, Ohio	0.0006726173%
OH532	Fairfield Township, Tuscarawas County, Ohio	0.0004138510%
OH533	Fairfield Township, Washington County, Ohio	0.0000501323%
OH534	Fairlawn City, Ohio	0.0675346202%
OH535	Fairport Harbor Village, Ohio	0.0091069372%
OH536	Fairview Park City, Ohio	0.0218966352%
OH537	Fairview Village, Ohio	0.0000924858%
OH538	Falls Township, Hocking County, Ohio	0.0002873384%
OH539	Falls Township, Muskingum County, Ohio	0.0022068032%
OH540	Farmer Township, Ohio	0.0002869002%
OH541	Farmersville Village, Ohio	0.0013667928%
OH542	Farmington Township, Ohio	0.0015345154%
OH543	Fayette County, Ohio	0.2554820842%
OH544	Fayette Township, Ohio	0.0013386832%
OH545	Fayette Village, Ohio	0.0012352086%
OH546	Fayetteville Village, Ohio	0.0029455968%
OH547	Fearing Township, Ohio	0.0004177690%
OH548	Felicity Village, Ohio	0.0030684641%
OH549	Findlay City, Ohio	0.1162163280%
OH550	Fitchville Township, Ohio	0.0003431721%
OH551	Flatrock Township, Ohio	0.0001691974%
OH552	Fletcher Village, Ohio	0.0012151836%
OH553	Florence Township, Erie County, Ohio	0.0013194115%
OH554	Florence Township, Williams County, Ohio	0.0002671700%
OH555	Florida Village, Ohio	0.0015566164%
OH556	Flushing Township, Ohio	0.0005905501%
OH557	Flushing Village, Ohio	0.0004640036%
OH558	Forest Park City, Ohio	0.0861415180%
OH559	Forest Village, Ohio	0.0023324226%
OH560	Fort Jennings Village, Ohio	0.0004221969%
OH561	Fort Loramie Village, Ohio	0.0012778446%
OH562	Fort Recovery Village, Ohio	0.0009926059%
OH563	Fostoria City, Ohio	0.0512205361%
OH564	Fowler Township, Ohio	0.0047569976%
OH565	Frankfort Village, Ohio	0.0079678326%
OH566	Franklin City, Ohio	0.0535002847%
OH567	Franklin County, Ohio	5.7883029997%
OH568	Franklin Township, Adams County, Ohio	0.0010014012%

State ID	Qualifying Subdivision	Consolidated State Allocation
OH569	Franklin Township, Brown County, Ohio	0.0023874837%
OH570	Franklin Township, Clermont County, Ohio	0.0034132353%
OH571	Franklin Township, Columbiana County, Ohio	0.0006123293%
OH572	Franklin Township, Coshocton County, Ohio	0.0002449208%
OH573	Franklin Township, Darke County, Ohio	0.0004797868%
OH574	Franklin Township, Franklin County, Ohio	0.0440874644%
OH575	Franklin Township, Fulton County, Ohio	0.0000733787%
OH576	Franklin Township, Jackson County, Ohio	0.0003038871%
OH577	Franklin Township, Mercer County, Ohio	0.0012091744%
OH578	Franklin Township, Portage County, Ohio	0.0001990581%
OH579	Franklin Township, Richland County, Ohio	0.0008563765%
OH580	Franklin Township, Shelby County, Ohio	0.0011802315%
OH581	Franklin Township, Tuscarawas County, Ohio	0.0031235899%
OH582	Franklin Township, Warren County, Ohio	0.0035372089%
OH583	Frazeyburg Village, Ohio	0.0003209896%
OH584	Fredericksburg Village, Ohio	0.0001198464%
OH585	Fredericktown Village, Ohio	0.0055729507%
OH586	Freedom Township, Portage County, Ohio	0.0004265530%
OH587	Freedom Township, Wood County, Ohio	0.0012305895%
OH588	Freeport Township, Ohio	0.0002576440%
OH589	Freeport Village, Ohio	0.0001049661%
OH590	Fremont City, Ohio	0.0724844646%
OH591	Fulton County, Ohio	0.1830065436%
OH592	Fulton Village, Ohio	0.0001234266%
OH593	Fultonham Village, Ohio	0.0000100309%
OH594	Gahanna City, Ohio	0.0724048588%
OH595	Galena Village, Ohio	0.0001402305%
OH596	Galion City, Ohio	0.0440049221%
OH597	Gallia County, Ohio	0.3272280412%
OH598	Gallipolis Village, Ohio	0.0421733929%
OH599	Gambier Village, Ohio	0.0019348227%
OH600	Gann Village, Ohio	0.0000330739%
OH601	Garfield Heights City, Ohio	0.0512449222%
OH602	Garrettsville Village, Ohio	0.0040959299%
OH603	Gaspar Township, Ohio	0.0060234621%
OH604	Gates Mills Village, Ohio	0.0065784730%
OH605	Geauga County, Ohio	0.4034987358%
OH606	Geneva City, Ohio	0.0306905423%

State ID	Qualifying Subdivision	Consolidated State Allocation
OH607	Geneva Township, Ohio	0.0015497902%
OH608	Geneva-On-The-Lake Village, Ohio	0.0052011898%
OH609	Genoa Township, Ohio	0.0490971668%
OH610	Genoa Village, Ohio	0.0023769444%
OH611	Georgetown Village, Ohio	0.0263243336%
OH612	German Township, Auglaize County, Ohio	0.0003115915%
OH613	German Township, Clark County, Ohio	0.0120986353%
OH614	German Township, Fulton County, Ohio	0.0012718979%
OH615	German Township, Harrison County, Ohio	0.0002671864%
OH616	German Township, Montgomery County, Ohio	0.0069298793%
OH617	Germantown City, Ohio	0.0166173231%
OH618	Gettysburg Village, Ohio	0.0016993673%
OH619	Gibson Township, Ohio	0.0000992606%
OH620	Gibsonburg Village, Ohio	0.0033999699%
OH621	Gilboa Village, Ohio	0.0001572890%
OH622	Gilead Township, Ohio	0.0002952061%
OH623	Girard City, Ohio	0.0699056997%
OH624	Glandorf Village, Ohio	0.0007698884%
OH625	Glendale Village, Ohio	0.0089682038%
OH626	Glenford Village, Ohio	0.0004004647%
OH627	Glenmont Village, Ohio	0.0000756142%
OH628	Glenwillow Village, Ohio	0.0043105790%
OH629	Gloria Glens Park Village, Ohio	0.0002361762%
OH630	Glouster Village, Ohio	0.0025846274%
OH631	Gnadenhutten Village, Ohio	0.0020889623%
OH632	Golf Manor Village, Ohio	0.0149804075%
OH633	Good Hope Township, Ohio	0.0000544952%
OH634	Gordon Village, Ohio	0.0000369067%
OH635	Gorham Township, Ohio	0.0003913532%
OH636	Goshen Township, Auglaize County, Ohio	0.0000178052%
OH637	Goshen Township, Belmont County, Ohio	0.0007592787%
OH638	Goshen Township, Champaign County, Ohio	0.0009305060%
OH639	Goshen Township, Clermont County, Ohio	0.0551461609%
OH640	Goshen Township, Hardin County, Ohio	0.0002665626%
OH641	Goshen Township, Mahoning County, Ohio	0.0098390939%
OH642	Goshen Township, Tuscarawas County, Ohio	0.0000492680%
OH643	Grafton Township, Ohio	0.0022594905%
OH644	Grafton Village, Ohio	0.0066908189%
OH645	Grand Prairie Township, Ohio	0.0006880499%
OH646	Grand Rapids Township, Ohio	0.0003306061%

State ID	Qualifying Subdivision	Consolidated State Allocation
OH647	Grand Rapids Village, Ohio	0.0005020315%
OH648	Grand River Village, Ohio	0.0044444886%
OH649	Grand Township, Ohio	0.0000371919%
OH650	Grandview Heights City, Ohio	0.0363742583%
OH651	Grandview Township, Ohio	0.0005932320%
OH652	Granger Township, Ohio	0.0028459226%
OH653	Granville Township, Licking County, Ohio	0.0126030583%
OH654	Granville Township, Mercer County, Ohio	0.0015971931%
OH655	Granville Village, Ohio	0.0103882561%
OH656	Gratiot Village, Ohio	0.0002067581%
OH657	Gratis Village, Ohio	0.0064162966%
OH658	Graysville Village, Ohio	0.0000309746%
OH659	Green Camp Township, Ohio	0.0011901403%
OH660	Green Camp Village, Ohio	0.0002045554%
OH661	Green City, Ohio	0.0847580205%
OH662	Green Creek Township, Ohio	0.0006872280%
OH663	Green Springs Village, Ohio	0.0016423298%
OH664	Green Township, Adams County, Ohio	0.0000263527%
OH665	Green Township, Brown County, Ohio	0.0034727036%
OH666	Green Township, Clark County, Ohio	0.0007485095%
OH667	Green Township, Clinton County, Ohio	0.0001561262%
OH668	Green Township, Fayette County, Ohio	0.0001235787%
OH669	Green Township, Gallia County, Ohio	0.0009184428%
OH670	Green Township, Hamilton County, Ohio	0.0953852812%
OH671	Green Township, Harrison County, Ohio	0.0005725423%
OH672	Green Township, Hocking County, Ohio	0.0033142996%
OH673	Green Township, Mahoning County, Ohio	0.0033902496%
OH674	Green Township, Monroe County, Ohio	0.0000062341%
OH675	Green Township, Ross County, Ohio	0.0105357346%
OH676	Green Township, Scioto County, Ohio	0.0218077775%
OH677	Green Township, Shelby County, Ohio	0.0000621174%
OH678	Greene County, Ohio	0.9063855073%
OH679	Greene Township, Ohio	0.0000341003%
OH680	Greenfield Township, Fairfield County, Ohio	0.0084982150%
OH681	Greenfield Township, Huron County, Ohio	0.0011256045%
OH682	Greenfield Village, Ohio	0.0148836578%
OH683	Greenhills Village, Ohio	0.0082250286%
OH684	Greensburg Township, Ohio	0.0001324539%
OH685	Greenville City, Ohio	0.0550893674%
OH686	Greenville Township, Ohio	0.0140737464%
OH687	Greenwich Village, Ohio	0.0017844949%
OH688	Groton Township, Ohio	0.0005921768%
OH689	Grove City, Ohio	0.0733060057%

State ID	Qualifying Subdivision	Consolidated State Allocation
OH690	Groveport City, Ohio	0.0125549613%
OH691	Grover Hill Village, Ohio	0.0001863854%
OH692	Guernsey County, Ohio	0.2910222727%
OH693	Guilford Township, Ohio	0.0060579183%
OH694	Gustavus Township, Ohio	0.0000511505%
OH695	Guyan Township, Ohio	0.0003561309%
OH696	Hambden Township, Ohio	0.0039432026%
OH697	Hamden Village, Ohio	0.0009493296%
OH698	Hamer Township, Ohio	0.0000451704%
OH699	Hamersville Village, Ohio	0.0007131445%
OH700	Hamilton City, Ohio	0.6764224012%
OH701	Hamilton County, Ohio	5.8561869769%
OH702	Hamilton Township, Franklin County, Ohio	0.0255910434%
OH703	Hamilton Township, Jackson County, Ohio	0.0005248960%
OH704	Hamilton Township, Lawrence County, Ohio	0.0009909733%
OH705	Hamilton Township, Warren County, Ohio	0.0450761424%
OH706	Hamler Village, Ohio	0.0004060738%
OH707	Hancock County, Ohio	0.2855617267%
OH708	Hanging Rock Village, Ohio	0.0019993320%
OH709	Hanover Township, Butler County, Ohio	0.0098235954%
OH710	Hanover Township, Columbiana County, Ohio	0.0013178391%
OH711	Hanover Township, Licking County, Ohio	0.0043184009%
OH712	Hanover Village, Ohio	0.0008062251%
OH713	Hanoverton Village, Ohio	0.0010440744%
OH714	Harbor View Village, Ohio	0.0001526700%
OH715	Hardin County, Ohio	0.2235793641%
OH716	Harding Township, Ohio	0.0000272955%
OH717	Hardy Township, Ohio	0.0013901375%
OH718	Harlan Township, Ohio	0.0030485156%
OH719	Harlem Township, Ohio	0.0049245646%
OH720	Harmony Township, Clark County, Ohio	0.0018916876%
OH721	Harmony Township, Morrow County, Ohio	0.0001180824%
OH722	Harpersfield Township, Ohio	0.0005048559%
OH723	Harpster Village, Ohio	0.0000822938%
OH724	Harris Township, Ohio	0.0004190567%
OH725	Harrisburg Village, Ohio	0.0002978367%
OH726	Harrison City, Ohio	0.0560804997%
OH727	Harrison County, Ohio	0.0770641930%
OH728	Harrison Township, Champaign County, Ohio	0.0001374611%
OH729	Harrison Township, Gallia County, Ohio	0.0002811560%

State ID	Qualifying Subdivision	Consolidated State Allocation
OH730	Harrison Township, Hamilton County, Ohio	0.0022712769%
OH731	Harrison Township, Henry County, Ohio	0.0000203037%
OH732	Harrison Township, Knox County, Ohio	0.0000165369%
OH733	Harrison Township, Licking County, Ohio	0.0003058095%
OH734	Harrison Township, Vinton County, Ohio	0.0000199508%
OH735	Harrison Township, Montgomery County, Ohio	0.0328749640%
OH736	Harrison Township, Muskingum County, Ohio	0.0004112679%
OH737	Harrison Township, Paulding County, Ohio	0.0000657831%
OH738	Harrison Township, Perry County, Ohio	0.0020762554%
OH739	Harrison Township, Pickaway County, Ohio	0.0068306454%
OH740	Harrison Township, Preble County, Ohio	0.0015877060%
OH741	Harrison Township, Scioto County, Ohio	0.0071650064%
OH742	Harrison Township, Van Wert County, Ohio	0.0001858511%
OH743		0.0005201806%
OH744	Harrisville Township, Ohio	0.0067192115%
OH745	Harrisville Village, Ohio	0.0000619645%
OH746	Harrod Village, Ohio	0.0000673593%
OH747	Harrison Township, Vinton County, Ohio	0.0007413564%
OH748	Hartford Township, Trumbull County, Ohio	0.0014833648%
OH749	Hartford Village, Ohio	0.0002502078%
OH750	Hartland Township, Ohio	0.0000960882%
OH751	Hartsgrove Township, Ohio	0.0005870417%
OH752	Hartville Village, Ohio	0.0099058031%
OH753	Harveysburg Village, Ohio	0.0012100978%
OH754	Haskins Village, Ohio	0.0008938610%
OH755	Haviland Village, Ohio	0.0000511646%
OH756	Hayesville Village, Ohio	0.0000894727%
OH757	Heath City, Ohio	0.0429986695%
OH758	Hebron Village, Ohio	0.0150402674%
OH759	Helena Village, Ohio	0.0000542548%
OH760	Hemlock Village, Ohio	0.0003549573%
OH761	Henrietta Township, Ohio	0.0004674808%
OH762	Henry County, Ohio	0.1089766836%
OH763	Hicksville Township, Ohio	0.0002096578%
OH764	Hicksville Village, Ohio	0.0077242363%
OH765	Higginsport Village, Ohio	0.0015866304%
OH766	Highland County, Ohio	0.3882850462%
OH767	Highland Heights City, Ohio	0.0224853394%
OH768	Highland Hills Village, Ohio	0.0015764629%

State ID	Qualifying Subdivision	Consolidated State Allocation
OH769	Highland Township, Defiance County, Ohio	0.0027365866%
OH770	Highland Township, Muskingum County, Ohio	0.0001705257%
OH771	Highland Village, Ohio	0.0000677557%
OH772	Hilliard City, Ohio	0.0500136505%
OH773	Hills and Dales Village, Ohio	0.0006069453%
OH774	Hillsboro City, Ohio	0.0707143136%
OH775	Hinckley Township, Ohio	0.0165323306%
OH776	Hiram Township, Ohio	0.0008287315%
OH777	Hiram Village, Ohio	0.0032539898%
OH778	Hocking County, Ohio	0.2559590488%
OH779	Holgate Village, Ohio	0.0002774838%
OH780	Holiday City Village, Ohio	0.0000613051%
OH781	Holland Village, Ohio	0.0097536077%
OH782	Hollansburg Village, Ohio	0.0003567645%
OH783	Holloway Village, Ohio	0.0002671536%
OH784	Holmes County, Ohio	0.1337033098%
OH785	Holmes Township, Ohio	0.0003480370%
OH786	Holmesville Village, Ohio	0.0000436236%
OH787	Homer Township, Medina County, Ohio	0.0010864103%
OH788	Homer Township, Morgan County, Ohio	0.0001820827%
OH789	Hopedale Village, Ohio	0.0002767288%
OH790	Hopewell Township, Licking County, Ohio	0.0002502078%
OH791	Hopewell Township, Muskingum County, Ohio	0.0007422883%
OH792	Hopewell Township, Perry County, Ohio	0.0012909360%
OH793	Hopewell Township, Seneca County, Ohio	0.0001303525%
OH794	Howard Township, Ohio	0.0000496108%
OH795	Howland Township, Ohio	0.0502639031%
OH796	Hoytville Village, Ohio	0.0002378935%
OH797	Hubbard City, Ohio	0.0289341396%
OH798	Hubbard Township, Ohio	0.0153110532%
OH799	Huber Heights City, Ohio	0.1252489167%
OH800	Hudson City, Ohio	0.0660214283%
OH801	Hunting Valley Village, Ohio	0.0076690112%
OH802	Huntington Township, Brown County, Ohio	0.0072244638%
OH803	Huntington Township, Ross County, Ohio	0.0066106570%
OH804	Huntsburg Township, Ohio	0.0006508198%
OH805	Huntsville Village, Ohio	0.0008479077%
OH806	Huron City, Ohio	0.0302737409%
OH807	Huron County, Ohio	0.3638859630%
OH808	Huron Township, Ohio	0.0007791800%
OH809	Independence City, Ohio	0.0311578609%
OH810	Independence Township, Ohio	0.0000751984%

State ID	Qualifying Subdivision	Consolidated State Allocation
OH811	Irondale Village, Ohio	0.0001593821%
OH812	Ironton City, Ohio	0.0888572696%
OH813	Island Creek Township, Ohio	0.0026616805%
OH814	Israel Township, Ohio	0.0004746750%
OH815	Ithaca Village, Ohio	0.0003813690%
OH816	Jackson Center Village, Ohio	0.0015263144%
OH817	Jackson City, Ohio	0.0556665988%
OH818	Jackson County, Ohio	0.4838159524%
OH819	Jackson Township, Allen County, Ohio	0.0004227108%
OH820	Jackson Township, Ashland County, Ohio	0.0000162678%
OH821	Jackson Township, Auglaize County, Ohio	0.0003115915%
OH822	Jackson Township, Brown County, Ohio	0.0004961005%
OH823	Jackson Township, Clermont County, Ohio	0.0014652778%
OH824	Jackson Township, Coshocton County, Ohio	0.0005510719%
OH825	Jackson Township, Crawford County, Ohio	0.0000108762%
OH826	Jackson Township, Franklin County, Ohio	0.0661350150%
OH827	Jackson Township, Guernsey County, Ohio	0.0010334405%
OH828	Jackson Township, Hardin County, Ohio	0.0015327348%
OH829	Jackson Township, Highland County, Ohio	0.0000451704%
OH830	Jackson Township, Jackson County, Ohio	0.0001105044%
OH831	Jackson Township, Mahoning County, Ohio	0.0058960862%
OH832	Jackson Township, Monroe County, Ohio	0.0000561065%
OH833	Jackson Township, Montgomery County, Ohio	0.0086323757%
OH834	Jackson Township, Muskingum County, Ohio	0.0011435253%
OH835	Jackson Township, Noble County, Ohio	0.0001207342%
OH836	Jackson Township, Monroe County, Ohio	0.0001534939%
OH837	Jackson Township, Pickaway County, Ohio	0.0001894702%
OH838	Jackson Township, Pike County, Ohio	0.0004309715%
OH839	Jackson Township, Richland County, Ohio	0.0004638706%
OH840	Jackson Township, Sandusky County, Ohio	0.0004340387%
OH841	Jackson Township, Seneca County, Ohio	0.0004311659%
OH842	Jackson Township, Shelby County, Ohio	0.0013665838%

State ID	Qualifying Subdivision	Consolidated State Allocation
OH843	Jackson Township, Stark County, Ohio	0.1371869620%
OH844	Jackson Township, Union County, Ohio	0.0001416902%
OH845	Jackson Township, Vinton County, Ohio	0.0000910316%
OH846	Jackson Township, Wood County, Ohio	0.0001346914%
OH847	Jackson Township, Wyandot County, Ohio	0.0001214367%
OH848	Jacksonburg Village, Ohio	0.0002870780%
OH849	Jacksonville Village, Ohio	0.0008441727%
OH850	Jamestown Village, Ohio	0.0034877253%
OH851	Jefferson County, Ohio	0.6622324840%
OH852	Jefferson Township, Adams County, Ohio	0.0007642272%
OH853	Jefferson Township, Brown County, Ohio	0.0006821382%
OH854	Jefferson Township, Clinton County, Ohio	0.0014720474%
OH855	Jefferson Township, Coshocton County, Ohio	0.0000612302%
OH856	Jefferson Township, Crawford County, Ohio	0.0004567985%
OH857	Jefferson Township, Fayette County, Ohio	0.0005898074%
OH858	Jefferson Township, Franklin County, Ohio	0.0261561693%
OH859	Jefferson Township, Greene County, Ohio	0.0000619123%
OH860	Jefferson Township, Guernsey County, Ohio	0.0000679895%
OH861	Jefferson Township, Jackson County, Ohio	0.0000828783%
OH862	Jefferson Township, Knox County, Ohio	0.0006284039%
OH863	Jefferson Township, Logan County, Ohio	0.0002493846%
OH864	Jefferson Township, Madison County, Ohio	0.0262668976%
OH865	Jefferson Township, Montgomery County, Ohio	0.0133322246%
OH866	Jefferson Township, Muskingum County, Ohio	0.0005015462%
OH867	Jefferson Township, Noble County, Ohio	0.0000172477%
OH868	Jefferson Township, Preble County, Ohio	0.0008020371%
OH869	Jefferson Township, Richland County, Ohio	0.0017662765%
OH870	Jefferson Township, Ross County, Ohio	0.0009148677%
OH871	Jefferson Township, Scioto County, Ohio	0.0036109358%
OH872	Jefferson Township, Tuscarawas County, Ohio	0.0008079949%

State ID	Qualifying Subdivision	Consolidated State Allocation
OH873	Jefferson Township, Williams County, Ohio	0.0002200224%
OH874	Jefferson Village, Ohio	0.0039566613%
OH875	Jeffersonville Village, Ohio	0.0000112344%
OH876	Jenera Village, Ohio	0.0001194701%
OH877	Jennings Township, Ohio	0.0002731862%
OH878	Jerome Township, Ohio	0.0044044550%
OH879	Jeromesville Village, Ohio	0.0003085668%
OH880	Jerry City Village, Ohio	0.0003417298%
OH881	Jersey Township, Ohio	0.0017699883%
OH882	Jerusalem Township, Ohio	0.0021563480%
OH883	Jerusalem Village, Ohio	0.0000311703%
OH884	Jewett Village, Ohio	0.0001813051%
OH885	Johnson Township, Ohio	0.0002326265%
OH886	Johnston Township, Ohio	0.0002216522%
OH887	Johnstown Village, Ohio	0.0092206199%
OH888	Junction City Village, Ohio	0.0017212480%
OH889	Kalida Village, Ohio	0.0022682733%
OH890	Kelleys Island Village, Ohio	0.0028777715%
OH891	Kent City, Ohio	0.0513285414%
OH892	Kenton City, Ohio	0.0306658035%
OH893	Kettering City, Ohio	0.3384195127%
OH894	Kettlersville Village, Ohio	0.0000266218%
OH895	Killbuck Township, Ohio	0.0002093931%
OH896	Killbuck Village, Ohio	0.0010702314%
OH897	Kingston Township, Ohio	0.0000164977%
OH898	Kingston Village, Ohio	0.0076824625%
OH899	Kingsville Township, Ohio	0.0011036385%
OH900	Kinsman Township, Ohio	0.0020801208%
OH901	Kipton Village, Ohio	0.0000973918%
OH902	Kirby Village, Ohio	0.0000472254%
OH903	Kirkersville Village, Ohio	0.0005560173%
OH904	Kirkwood Township, Ohio	0.0000140607%
OH905	Kirtland City, Ohio	0.0223930205%
OH906	Kirtland Hills Village, Ohio	0.0096850050%
OH907	Knox County, Ohio	0.3115395206%
OH908	Knox Township, Columbiana County, Ohio	0.0005191487%
OH909	Knox Township, Guernsey County, Ohio	0.0002039685%
OH910	Knox Township, Jefferson County, Ohio	0.0010041070%
OH911	Knox Township, Vinton County, Ohio	0.0001170406%
OH912	La Grange Township, Ohio	0.0042170664%
OH913	La Rue Village, Ohio	0.0006694539%
OH914	Lafayette Township, Ohio	0.0073805047%
OH915	Lafayette Village, Ohio	0.0000886329%
OH916	Lagrange Village, Ohio	0.0054247251%
OH917	Lake County, Ohio	1.2794251773%
OH918	Lake Township, Stark County, Ohio	0.0367336076%
OH919	Lake Township, Wood County, Ohio	0.0141058613%

State ID	Qualifying Subdivision	Consolidated State Allocation
OH920	Lakeline Village, Ohio	0.0000947652%
OH921	Lakemore Village, Ohio	0.0083562888%
OH922	Lakeview Village, Ohio	0.0008279569%
OH923	Lakewood City, Ohio	0.1008106545%
OH924	Lancaster City, Ohio	0.1565040398%
OH925	Latty Township, Ohio	0.0000877108%
OH926	Latty Village, Ohio	0.0000219277%
OH927	Laura Village, Ohio	0.0001135686%
OH928	Laurel Township, Ohio	0.0001089904%
OH929	Laurelville Village, Ohio	0.0007183460%
OH930	Lawrence County, Ohio	0.5322395718%
OH931	Lawrence Township, Lawrence County, Ohio	0.0093186258%
OH932	Lawrence Township, Stark County, Ohio	0.0140521883%
OH933	Lawrence Township, Tuscarawas County, Ohio	0.0052322595%
OH934	Lawrence Township, Washington County, Ohio	0.0000334215%
OH935	Lebanon City, Ohio	0.0873597515%
OH936	Lebanon Township, Ohio	0.0004736376%
OH937	Lee Township, Athens County, Ohio	0.0005836255%
OH938	Lee Township, Carroll County, Ohio	0.0000980404%
OH939	Lee Township, Monroe County, Ohio	0.0000872768%
OH940	Leesburg Township, Ohio	0.0001989692%
OH941	Leesburg Village, Ohio	0.0054882077%
OH942	Leesville Village, Ohio	0.0000217868%
OH943	Leetonia Village, Ohio	0.0074544436%
OH944	Leipsic Village, Ohio	0.0030629968%
OH945	Lemon Township, Ohio	0.0041524079%
OH946	Lenox Township, Ohio	0.0002582984%
OH947	Leroy Township, Ohio	0.0053731877%
OH948	Letart Township, Ohio	0.0005413001%
OH949	Lewis Township, Ohio	0.0039998104%
OH950	Lewisburg Village, Ohio	0.0132254277%
OH951	Lewisville Village, Ohio	0.0001745536%
OH952	Lexington Township, Ohio	0.0014349065%
OH953	Lexington Village, Ohio	0.0093220146%
OH954	Liberty Center Village, Ohio	0.0002842517%
OH955	Liberty Township, Adams County, Ohio	0.0005534059%
OH956	Liberty Township, Butler County, Ohio	0.1149425287%
OH957	Liberty Township, Clinton County, Ohio	0.0016058699%
OH958	Liberty Township, Crawford County, Ohio	0.0001413900%
OH959	Liberty Township, Darke County, Ohio	0.0010825959%
OH960	Liberty Township, Delaware County, Ohio	0.0646792482%
OH961	Liberty Township, Guernsey County, Ohio	0.0001631748%

State ID	Qualifying Subdivision	Consolidated State Allocation
OH962	Liberty Township, Hancock County, Ohio	0.0013703927%
OH963	Liberty Township, Hardin County, Ohio	0.0010773571%
OH964	Liberty Township, Henry County, Ohio	0.0006632539%
OH965	Liberty Township, Highland County, Ohio	0.0016487208%
OH966	Liberty Township, Jackson County, Ohio	0.0018785750%
OH967	Liberty Township, Knox County, Ohio	0.0003803498%
OH968	Liberty Township, Licking County, Ohio	0.0000926695%
OH969	Liberty Township, Logan County, Ohio	0.0003591138%
OH970	Liberty Township, Mercer County, Ohio	0.0002526633%
OH971	Liberty Township, Putnam County, Ohio	0.0002235160%
OH972	Liberty Township, Seneca County, Ohio	0.0003409218%
OH973	Liberty Township, Trumbull County, Ohio	0.0688997396%
OH974	Liberty Township, Union County, Ohio	0.0017726349%
OH975	Liberty Township, Wood County, Ohio	0.0002142817%
OH976	Lick Township, Ohio	0.0000552522%
OH977	Licking County, Ohio	0.7119059883%
OH978	Licking Township, Licking County, Ohio	0.0031507646%
OH979	Licking Township, Muskingum County, Ohio	0.0012839582%
OH980	Lima City, Ohio	0.1727455397%
OH981	Limaville Village, Ohio	0.0003869608%
OH982	Lincoln Heights Village, Ohio	0.0083419326%
OH983	Lincoln Township, Ohio	0.0001771237%
OH984	Lindsey Village, Ohio	0.0006510581%
OH985	Linndale Village, Ohio	0.0028091858%
OH986	Lisbon Village, Ohio	0.0009584285%
OH987	Litchfield Township, Ohio	0.0019838797%
OH988	Lithopolis Village, Ohio	0.0014069809%
OH989	Liverpool Township, Columbiana County, Ohio	0.0053112911%
OH990	Liverpool Township, Medina County, Ohio	0.0054202427%
OH991	Lockbourne Village, Ohio	0.0000076368%
OH992	Lockington Village, Ohio	0.0000443696%
OH993	Lockland Village, Ohio	0.0146296956%
OH994	Lodi Township, Ohio	0.0003856097%
OH995	Lodi Village, Ohio	0.0068845348%
OH996	Logan City, Ohio	0.0081742815%
OH997	Logan County, Ohio	0.2671308245%
OH998	Logan Township, Ohio	0.0001602471%
OH999	London City, Ohio	0.0432082694%
OH1000	Londonderry Township, Ohio	0.0001223811%
OH1001	Lorain City, Ohio	0.2833225817%
OH1002	Lorain County, Ohio	1.3357776870%
OH1003	Lordstown Village, Ohio	0.0208012082%

State ID	Qualifying Subdivision	Consolidated State Allocation
OH1004	Lore City Village, Ohio	0.0001903706%
OH1005	Lostcreek Township, Ohio	0.0008063368%
OH1006	Loudon Township, Carroll County, Ohio	0.0003703748%
OH1007	Loudon Township, Seneca County, Ohio	0.0000802169%
OH1008	Loudonville Village, Ohio	0.0063961356%
OH1009	Louisville City, Ohio	0.0170110645%
OH1010	Loveland City, Ohio	0.0476149868%
OH1011	Lowell Village, Ohio	0.0000835538%
OH1012	Lowellville Village, Ohio	0.0039921417%
OH1013	Lower Salem Village, Ohio	0.0000220891%
OH1014	Lucas County, Ohio	3.1972089435%
OH1015	Lucas Village, Ohio	0.0007671706%
OH1016	Luckey Village, Ohio	0.0005693772%
OH1017	Ludlow Falls Village, Ohio	0.0002558525%
OH1018	Ludlow Township, Ohio	0.0000501323%
OH1019	Lykens Township, Ohio	0.0000217523%
OH1020	Lynchburg Village, Ohio	0.0028908592%
OH1021	Lyndhurst City, Ohio	0.0338761729%
OH1022	Lynn Township, Ohio	0.0000111068%
OH1023	Lyons Village, Ohio	0.0001442518%
OH1024	Macedonia City, Ohio	0.0527014847%
OH1025	Macksburg Village, Ohio	0.0000477742%
OH1026	Mad River Township, Champaign County, Ohio	0.0003806616%
OH1027	Mad River Township, Clark County, Ohio	0.0132962505%
OH1028	Madeira City, Ohio	0.0133187012%
OH1029	Madison County, Ohio	0.2562654482%
OH1030	Madison Township, Butler County, Ohio	0.0065436778%
OH1031	Madison Township, Clark County, Ohio	0.0028035083%
OH1032	Madison Township, Columbiana County, Ohio	0.0001863611%
OH1033	Madison Township, Fayette County, Ohio	0.0003651188%
OH1034	Madison Township, Franklin County, Ohio	0.0648596631%
OH1035	Madison Township, Guernsey County, Ohio	0.0001087832%
OH1036	Madison Township, Hancock County, Ohio	0.0001546084%
OH1037	Madison Township, Highland County, Ohio	0.0000451704%
OH1038	Madison Township, Lake County, Ohio	0.0185550292%
OH1039	Madison Township, Licking County, Ohio	0.0016124501%
OH1040	Madison Township, Muskingum County, Ohio	0.0000200618%
OH1041	Madison Township, Pickaway County, Ohio	0.0005781272%

State ID	Qualifying Subdivision	Consolidated State Allocation
OH1042	Madison Township, Richland County, Ohio	0.0162443911%
OH1043	Madison Township, Sandusky County, Ohio	0.0010398844%
OH1044	Madison Township, Scioto County, Ohio	0.0090415557%
OH1045	Madison Township, Williams County, Ohio	0.0001650168%
OH1046	Madison Village, Ohio	0.0069557668%
OH1047	Magnetic Springs Village, Ohio	0.0003286007%
OH1048	Magnolia Village, Ohio	0.0039121470%
OH1049	Mahoning County, Ohio	1.6000258367%
OH1050	Maineville Village, Ohio	0.0020362222%
OH1051	Malaga Township, Ohio	0.0000561065%
OH1052	Malinta Village, Ohio	0.0000609111%
OH1053	Malta Village, Ohio	0.0001392397%
OH1054	Malvern Village, Ohio	0.0005882424%
OH1055	Manchester Township, Ohio	0.0013966912%
OH1056	Manchester Village, Ohio	0.0025562084%
OH1057	Mansfield City, Ohio	0.2140405926%
OH1058	Mantua Township, Ohio	0.0000649985%
OH1059	Mantua Village, Ohio	0.0015884020%
OH1060	Maple Heights City, Ohio	0.0395380059%
OH1061	Marble Cliff Village, Ohio	0.0004658471%
OH1062	Marblehead Village, Ohio	0.0019235388%
OH1063	Marengo Village, Ohio	0.0002597814%
OH1064	Margaretta Township, Ohio	0.0078229674%
OH1065	Mariemont Village, Ohio	0.0153812210%
OH1066	Marietta City, Ohio	0.0852917164%
OH1067	Marietta Township, Ohio	0.0002088845%
OH1068	Marion City, Ohio	0.2496505326%
OH1069	Marion County, Ohio	0.3374233828%
OH1070	Marion Township, Allen County, Ohio	0.0001840837%
OH1071	Marion Township, Clinton County, Ohio	0.0020965523%
OH1072	Marion Township, Fayette County, Ohio	0.0007695582%
OH1073	Marion Township, Hardin County, Ohio	0.0006108726%
OH1074	Marion Township, Henry County, Ohio	0.0000947506%
OH1075	Marion Township, Hocking County, Ohio	0.0001634856%
OH1076	Marion Township, Marion County, Ohio	0.0526451142%
OH1077	Marion Township, Mercer County, Ohio	0.0015069562%
OH1078	Marion Township, Pike County, Ohio	0.0001943597%
OH1079	Mark Township, Ohio	0.0001324155%
OH1080	Marlboro Township, Delaware County, Ohio	0.0001979724%
OH1081	Marlboro Township, Stark County, Ohio	0.0048193068%
OH1082	Marseilles Township, Ohio	0.0000067465%
OH1083	Marseilles Village, Ohio	0.0000067465%
OH1084	Marshall Township, Ohio	0.0006323861%
OH1085	Marshallville Village, Ohio	0.0004600557%

State ID	Qualifying Subdivision	Consolidated State Allocation
OH1086	Martins Ferry City, Ohio	0.0347299689%
OH1087	Martinsburg Village, Ohio	0.0000165369%
OH1088	Martinsville Village, Ohio	0.0006022012%
OH1089	Mary Ann Township, Ohio	0.0009452294%
OH1090	Marysville City, Ohio	0.0386422342%
OH1091	Mason City, Ohio	0.1510527828%
OH1092	Mason Township, Ohio	0.0000347710%
OH1093	Massie Township, Ohio	0.0001279911%
OH1094	Massillon City, Ohio	0.1194930798%
OH1095	Matamoras Village, Ohio	0.0003175044%
OH1096	Maumee City, Ohio	0.0830057490%
OH1097	Mayfield Heights City, Ohio	0.0460098010%
OH1098	Mayfield Village, Ohio	0.0222206201%
OH1099	McArthur Village, Ohio	0.0034201873%
OH1100	McClure Village, Ohio	0.0000744469%
OH1101	McComb Village, Ohio	0.0019536880%
OH1102	McConnelsville Village, Ohio	0.0038344466%
OH1103	McDonald Township, Ohio	0.0004331642%
OH1104	McDonald Village, Ohio	0.0085762358%
OH1105	McGuffey Village, Ohio	0.0000111068%
OH1106	McKean Township, Ohio	0.0016773188%
OH1107	McLean Township, Ohio	0.0000088739%
OH1108	Mead Township, Ohio	0.0016310431%
OH1109	Mecca Township, Ohio	0.0015686157%
OH1110	Mechanicsburg Village, Ohio	0.0059742716%
OH1111	Medina City, Ohio	0.0850942672%
OH1112	Medina County, Ohio	0.7825696764%
OH1113	Medina Township, Ohio	0.0180792844%
OH1114	Meigs County, Ohio	0.1986571471%
OH1115	Meigs Township, Ohio	0.0019764498%
OH1116	Meigsville Township, Ohio	0.0000749752%
OH1117	Melrose Village, Ohio	0.0001123652%
OH1118	Mendon Village, Ohio	0.0000902369%
OH1119	Mentor City, Ohio	0.2495262895%
OH1120	Mentor-On-The-Lake City, Ohio	0.0195974466%
OH1121	Mercer County, Ohio	0.1655486085%
OH1122	Mesopotamia Township, Ohio	0.0029496795%
OH1123	Metamora Village, Ohio	0.0001589872%
OH1124	Meyers Lake Village, Ohio	0.0015027860%
OH1125	Miami County, Ohio	0.5778482109%
OH1126	Miami Township, Clermont County, Ohio	0.2187745945%
OH1127	Miami Township, Greene County, Ohio	0.0056649739%
OH1128	Miami Township, Hamilton County, Ohio	0.0222368033%
OH1129	Miami Township, Logan County, Ohio	0.0002394092%
OH1130	Miami Township, Montgomery County, Ohio	0.1354683508%
OH1131	Miamisburg City, Ohio	0.1660413479%

State ID	Qualifying Subdivision	Consolidated State Allocation
OH1132	Middle Point Village, Ohio	0.0010159860%
OH1133	Middleburg Heights City, Ohio	0.0377244809%
OH1134	Middlebury Township, Ohio	0.0002811281%
OH1135	Middlefield Village, Ohio	0.0110639374%
OH1136	Middleport Village, Ohio	0.0066985891%
OH1137	Middleton Township, Columbiana County, Ohio	0.0013311506%
OH1138	Middleton Township, Wood County, Ohio	0.0032264709%
OH1139	Middletown City, Ohio	0.5826547123%
OH1140	Midland Village, Ohio	0.0000223037%
OH1141	Midvale Village, Ohio	0.0004926798%
OH1142	Midway Village, Ohio	0.0006778443%
OH1143	Mifflin Township, Ashland County, Ohio	0.0003416231%
OH1144	Mifflin Township, Franklin County, Ohio	0.0915733216%
OH1145	Mifflin Township, Pike County, Ohio	0.0001267563%
OH1146	Mifflin Township, Richland County, Ohio	0.0080552911%
OH1147	Mifflin Township, Wyandot County, Ohio	0.0001214367%
OH1148	Mifflin Village, Ohio	0.0001545438%
OH1149	Milan Township, Ohio	0.0020258680%
OH1150	Milan Village, Ohio	0.0040820332%
OH1151	Milford Center Village, Ohio	0.0000633084%
OH1152	Milford City, Ohio	0.0751522099%
OH1153	Milford Township, Butler County, Ohio	0.0015672512%
OH1154	Milford Township, Defiance County, Ohio	0.0002979348%
OH1155	Mill Creek Township, Coshocton County, Ohio	0.0000229613%
OH1156	Mill Creek Township, Williams County, Ohio	0.0000628635%
OH1157	Mill Township, Ohio	0.0121593375%
OH1158	Millbury Village, Ohio	0.0009905091%
OH1159	Millcreek Township, Ohio	0.0000180881%
OH1160	Milledgeville Village, Ohio	0.0000257235%
OH1161	Miller City Village, Ohio	0.0000248351%
OH1162	Miller Township, Ohio	0.0008599212%
OH1163	Millersburg Village, Ohio	0.0018263731%
OH1164	Millersport Village, Ohio	0.0058664571%
OH1165	Millville Village, Ohio	0.0076100550%
OH1166	Millwood Township, Ohio	0.0000543916%
OH1167	Milton Center Village, Ohio	0.0000061223%
OH1168	Milton Township, Ashland County, Ohio	0.0000162678%
OH1169	Milton Township, Mahoning County, Ohio	0.0048642711%
OH1170	Miltonsburg Village, Ohio	0.0000172975%

State ID	Qualifying Subdivision	Consolidated State Allocation
OH1171	Mineral City Village, Ohio	0.0026506173%
OH1172	Minerva Park Village, Ohio	0.0030776456%
OH1173	Minerva Village, Ohio	0.0118214870%
OH1174	Mingo Junction Village, Ohio	0.0074909571%
OH1175	Minster Village, Ohio	0.0056442578%
OH1176	Mississinawa Township, Ohio	0.0003444623%
OH1177	Mogadore Village, Ohio	0.0107618198%
OH1178	Monclova Township, Ohio	0.0108181339%
OH1179	Monday Creek Township, Ohio	0.0000430312%
OH1180	Monroe City, Ohio	0.1198391105%
OH1181	Monroe County, Ohio	0.0768222745%
OH1182	Monroe Township, Adams County, Ohio	0.0016865705%
OH1183	Monroe Township, Allen County, Ohio	0.0002727166%
OH1184	Monroe Township, Carroll County, Ohio	0.0010130841%
OH1185	Monroe Township, Clermont County, Ohio	0.0034821896%
OH1186	Monroe Township, Darke County, Ohio	0.0006151113%
OH1187	Monroe Township, Guernsey County, Ohio	0.0001903706%
OH1188	Monroe Township, Harrison County, Ohio	0.0003530677%
OH1189	Monroe Township, Knox County, Ohio	0.0021828768%
OH1190	Monroe Township, Licking County, Ohio	0.0160503654%
OH1191	Monroe Township, Logan County, Ohio	0.0001895323%
OH1192	Monroe Township, Muskingum County, Ohio	0.0001203711%
OH1193	Monroe Township, Perry County, Ohio	0.0000753046%
OH1194	Monroe Township, Pickaway County, Ohio	0.0003740823%
OH1195	Monroe Township, Preble County, Ohio	0.0020296448%
OH1196	Monroe Township, Putnam County, Ohio	0.0007698884%
OH1197	Monroe Township, Richland County, Ohio	0.0011596765%
OH1198	Monroeville Village, Ohio	0.0057515643%
OH1199	Monterey Township, Ohio	0.0001158972%
OH1200	Montezuma Village, Ohio	0.0003248528%
OH1201	Montgomery City, Ohio	0.0491831661%
OH1202	Montgomery County, Ohio	5.1644746001%
OH1203	Montgomery Township, Marion County, Ohio	0.0007252418%
OH1204	Montgomery Township, Wood County, Ohio	0.0011448768%
OH1205	Montpelier Village, Ohio	0.0054141221%
OH1206	Montville Township, Geauga County, Ohio	0.0005742528%
OH1207	Montville Township, Medina County, Ohio	0.0202875314%

State ID	Qualifying Subdivision	Consolidated State Allocation
OH1208	Moorefield Township, Ohio	0.0090773788%
OH1209	Moraine City, Ohio	0.0890573422%
OH1210	Moreland Hills Village, Ohio	0.0034611065%
OH1211	Morgan County, Ohio	0.0873568346%
OH1212	Morgan Township, Ashtabula County, Ohio	0.0013032327%
OH1213	Morgan Township, Butler County, Ohio	0.0060266465%
OH1214	Morgan Township, Gallia County, Ohio	0.0004498495%
OH1215	Morgan Township, Knox County, Ohio	0.0013394926%
OH1216	Morgan Township, Scioto County, Ohio	0.0014216283%
OH1217	Morral Village, Ohio	0.0008926053%
OH1218	Morris Township, Ohio	0.0000330739%
OH1219	Morristown Village, Ohio	0.0004780643%
OH1220	Morrow County, Ohio	0.2192732037%
OH1221	Morrow Village, Ohio	0.0015475289%
OH1222	Moscow Village, Ohio	0.0010343137%
OH1223	Moulton Township, Ohio	0.0002403706%
OH1224	Mount Blanchard Village, Ohio	0.0000632489%
OH1225	Mount Cory Village, Ohio	0.0001194701%
OH1226	Mount Eaton Village, Ohio	0.0003286112%
OH1227	Mount Gilead Village, Ohio	0.0047705309%
OH1228	Mount Healthy City, Ohio	0.0150472097%
OH1229	Mount Orab Village, Ohio	0.0858253892%
OH1230	Mount Pleasant Township, Ohio	0.0009562924%
OH1231	Mount Pleasant Village, Ohio	0.0001593821%
OH1232	Mount Sterling Village, Ohio	0.0092167280%
OH1233	Mount Vernon City, Ohio	0.0916146794%
OH1234	Mount Victory Village, Ohio	0.0003726928%
OH1235	Mowrystown Village, Ohio	0.0099826658%
OH1236	Munroe Falls City, Ohio	0.0144765234%
OH1237	Munson Township, Ohio	0.0126431327%
OH1238	Murray City Village, Ohio	0.0003666041%
OH1239	Muskingum County, Ohio	0.5186890264%
OH1240	Muskingum Township, Ohio	0.0034591272%
OH1241	Mutual Village, Ohio	0.0000512624%
OH1242	Napoleon City, Ohio	0.0200262083%
OH1243	Napoleon Township, Ohio	0.0008595230%
OH1244	Nashville Village, Ohio	0.0001163295%
OH1245	Navarre Village, Ohio	0.0045125337%
OH1246	Nellie Village, Ohio	0.0000766034%
OH1247	Nelsonville City, Ohio	0.0153618582%
OH1248	Nevada Village, Ohio	0.0000539719%
OH1249	Neville Village, Ohio	0.0000172386%
OH1250	New Albany City, Ohio	0.0355984449%
OH1251	New Alexandria Village, Ohio	0.0001593821%
OH1252	New Athens Village, Ohio	0.0001049661%
OH1253	New Bavaria Village, Ohio	0.0001925555%
OH1254	New Bloomington Village, Ohio	0.0006286558%
OH1255	New Boston Village, Ohio	0.0217793450%

State ID	Qualifying Subdivision	Consolidated State Allocation
OH1256	New Bremen Village, Ohio	0.0076829566%
OH1257	New Carlisle City, Ohio	0.0121258538%
OH1258	New Concord Village, Ohio	0.0073426360%
OH1259	New Franklin City, Ohio	0.0293867642%
OH1260	New Haven Township, Ohio	0.0016334992%
OH1261	New Holland Village, Ohio	0.0001903085%
OH1262	New Jasper Township, Ohio	0.0016406755%
OH1263	New Knoxville Village, Ohio	0.0011840478%
OH1264	New Lebanon Village, Ohio	0.0058388430%
OH1265	New Lexington Village, Ohio	0.0129954223%
OH1266	New London Township, Ohio	0.0002882646%
OH1267	New London Village, Ohio	0.0030473682%
OH1268	New Madison Village, Ohio	0.0016608005%
OH1269	New Market Township, Ohio	0.0002484374%
OH1270	New Miami Village, Ohio	0.0024074272%
OH1271	New Middletown Village, Ohio	0.0007615778%
OH1272	New Paris Village, Ohio	0.0016204423%
OH1273	New Philadelphia City, Ohio	0.0774788253%
OH1274	New Richmond Village, Ohio	0.0330808011%
OH1275	New Riegel Village, Ohio	0.0002406507%
OH1276	New Russia Township, Ohio	0.0008375698%
OH1277	New Straitsville Village, Ohio	0.0021300444%
OH1278	New Vienna Village, Ohio	0.0009144537%
OH1279	New Washington Village, Ohio	0.0012290055%
OH1280	New Waterford Village, Ohio	0.0048586998%
OH1281	New Weston Village, Ohio	0.0000861156%
OH1282	Newark City, Ohio	0.1777772576%
OH1283	Newark Township, Ohio	0.0018255901%
OH1284	Newberry Township, Ohio	0.0019874499%
OH1285	Newburgh Heights Village, Ohio	0.0042789708%
OH1286	Newbury Township, Ohio	0.0027755552%
OH1287	Newcomerstown Village, Ohio	0.0076759513%
OH1288	Newton Falls Village, Ohio	0.0365044154%
OH1289	Newton Township, Licking County, Ohio	0.0011027676%
OH1290	Newton Township, Muskingum County, Ohio	0.0020262466%
OH1291	Newton Township, Pike County, Ohio	0.0002281614%
OH1292	Newton Township, Trumbull County, Ohio	0.0026939270%
OH1293	Newtonsville Village, Ohio	0.0005516340%
OH1294	Newtown Village, Ohio	0.0057282940%
OH1295	Ney Village, Ohio	0.0000662077%
OH1296	Nile Township, Ohio	0.0052315920%
OH1297	Niles City, Ohio	0.1643806952%
OH1298	Nimishillen Township, Ohio	0.0122610291%
OH1299	Noble County, Ohio	0.0987433126%
OH1300	Noble Township, Auglaize County, Ohio	0.0000089026%
OH1301	Noble Township, Defiance County, Ohio	0.0003420733%

State ID	Qualifying Subdivision	Consolidated State Allocation
OH1302	Noble Township, Noble County, Ohio	0.0008278915%
OH1303	North Baltimore Village, Ohio	0.0034529973%
OH1304	North Bend Village, Ohio	0.0025608089%
OH1305	North Bloomfield Township, Ohio	0.0004132886%
OH1306	North Canton City, Ohio	0.0524878920%
OH1307	North College Hill City, Ohio	0.0194144077%
OH1308	North Fairfield Village, Ohio	0.0000686344%
OH1309	North Hampton Village, Ohio	0.0018236413%
OH1310	North Kingsville Village, Ohio	0.0058586766%
OH1311	North Lewisburg Village, Ohio	0.0040569220%
OH1312	North Olmsted City, Ohio	0.0399884238%
OH1313	North Perry Village, Ohio	0.0021416939%
OH1314	North Randall Village, Ohio	0.0010272691%
OH1315	North Ridgeville City, Ohio	0.1099748579%
OH1316	North Robinson Village, Ohio	0.0000652569%
OH1317	North Royalton City, Ohio	0.0490362937%
OH1318	North Star Village, Ohio	0.0006041028%
OH1319	North Township, Ohio	0.0006202542%
OH1320	Northfield Center Township, Ohio	0.0055419447%
OH1321	Northfield Village, Ohio	0.0204907382%
OH1322	Northwest Township, Ohio	0.0003378915%
OH1323	Northwood City, Ohio	0.0154037964%
OH1324	Norton City, Ohio	0.0374368018%
OH1325	Norwalk City, Ohio	0.0671930963%
OH1326	Norwalk Township, Ohio	0.0009746088%
OH1327	Norwich Township, Franklin County, Ohio	0.0881825657%
OH1328	Norwich Township, Huron County, Ohio	0.0005490754%
OH1329	Norwich Village, Ohio	0.0000776491%
OH1330	Norwood City, Ohio	0.1133550899%
OH1331	Nottingham Township, Ohio	0.0002290169%
OH1332	Oak Harbor Village, Ohio	0.0043210926%
OH1333	Oak Hill Village, Ohio	0.0009945397%
OH1334	Oakwood City, Ohio	0.0665292396%
OH1335	Oakwood Village, Cuyahoga County, Ohio	0.0160412015%
OH1336	Oakwood Village, Paulding County, Ohio	0.0006103209%
OH1337	Oberlin City, Ohio	0.0523286319%
OH1338	Obetz Village, Ohio	0.0012677151%
OH1339	Octa Village, Ohio	0.0000132032%
OH1340	Ohio City Village, Ohio	0.0013381279%
OH1341	Ohio Township, Clermont County, Ohio	0.0024995915%
OH1342	Ohio Township, Monroe County, Ohio	0.0002805325%
OH1343	Old Washington Village, Ohio	0.0016589439%
OH1344	Olive Township, Meigs County, Ohio	0.0005413001%
OH1345	Olive Township, Noble County, Ohio	0.0002069729%
OH1346	Olmsted Falls City, Ohio	0.0116318466%
OH1347	Olmsted Township, Ohio	0.0148163807%

State ID	Qualifying Subdivision	Consolidated State Allocation
OH1348	Ontario City, Ohio	0.0192773910%
OH1349	Orange Township, Ashland County, Ohio	0.0004880329%
OH1350	Orange Township, Carroll County, Ohio	0.0003703748%
OH1351	Orange Township, Delaware County, Ohio	0.0531556020%
OH1352	Orange Township, Meigs County, Ohio	0.0003383126%
OH1353	Orange Township, Shelby County, Ohio	0.0011891054%
OH1354	Orange Village, Ohio	0.0100237754%
OH1355	Orangeville Village, Ohio	0.0005285553%
OH1356	Oregon City, Ohio	0.0936692081%
OH1357	Orrville City, Ohio	0.0089614214%
OH1358	Orwell Township, Ohio	0.0004813742%
OH1359	Orwell Village, Ohio	0.0054712290%
OH1360	Osgood Village, Ohio	0.0000984178%
OH1361	Osnaburg Township, Ohio	0.0017515756%
OH1362	Ostrander Village, Ohio	0.0001237328%
OH1363	Ottawa County, Ohio	0.2393019717%
OH1364	Ottawa Hills Village, Ohio	0.0134021121%
OH1365	Ottawa Village, Ohio	0.0047352274%
OH1366	Ottoville Village, Ohio	0.0010927448%
OH1367	Otway Village, Ohio	0.0001137303%
OH1368	Owensville Village, Ohio	0.0008791667%
OH1369	Oxford City, Ohio	0.0794612533%
OH1370	Oxford Township, Butler County, Ohio	0.1101599888%
OH1371	Oxford Township, Coshocton County, Ohio	0.0002143057%
OH1372	Oxford Township, Guernsey County, Ohio	0.0001223811%
OH1373	Oxford Township, Tuscarawas County, Ohio	0.0000788288%
OH1374	Painesville City, Ohio	0.0828627046%
OH1375	Painesville Township, Ohio	0.0334236916%
OH1376	Paint Township, Fayette County, Ohio	0.0000280861%
OH1377	Paint Township, Highland County, Ohio	0.0002710226%
OH1378	Paint Township, Holmes County, Ohio	0.0004187862%
OH1379	Paint Township, Madison County, Ohio	0.0000155425%
OH1380	Paint Township, Ross County, Ohio	0.0003836542%
OH1381	Paint Township, Wayne County, Ohio	0.0001894347%
OH1382	Palestine Village, Ohio	0.0005121741%
OH1383	Palmer Township, Ohio	0.0000584877%
OH1384	Palmyra Township, Ohio	0.0008124819%
OH1385	Pandora Village, Ohio	0.0009188990%
OH1386	Paris Township, Portage County, Ohio	0.0001503091%
OH1387	Paris Township, Stark County, Ohio	0.0010390703%
OH1388	Parkman Township, Ohio	0.0008613792%
OH1389	Parma City, Ohio	0.1543116176%
OH1390	Parma Heights City, Ohio	0.0326118418%
OH1391	Parral Village, Ohio	0.0000098536%

State ID	Qualifying Subdivision	Consolidated State Allocation
OH1392	Pataskala City, Ohio	0.0174033408%
OH1393	Patterson Village, Ohio	0.0000841761%
OH1394	Paulding County, Ohio	0.0839721160%
OH1395	Paulding Township, Ohio	0.0001534939%
OH1396	Paulding Village, Ohio	0.0016847781%
OH1397	Paxton Township, Ohio	0.0010329152%
OH1398	Payne Village, Ohio	0.0005664655%
OH1399	Pease Township, Ohio	0.0005202465%
OH1400	Pebble Township, Ohio	0.0003464673%
OH1401	Pee Pee Township, Ohio	0.0015041749%
OH1402	Peebles Village, Ohio	0.0067989872%
OH1403	Pemberville Village, Ohio	0.0012856905%
OH1404	Peninsula Village, Ohio	0.0050407601%
OH1405	Penn Township, Ohio	0.0001392397%
OH1406	Pepper Pike City, Ohio	0.0193758750%
OH1407	Perkins Township, Ohio	0.0512077107%
OH1408	Perry County, Ohio	0.2380485965%
OH1409	Perry Township, Allen County, Ohio	0.0045543679%
OH1410	Perry Township, Brown County, Ohio	0.0143559087%
OH1411	Perry Township, Columbiana County, Ohio	0.0048853229%
OH1412	Perry Township, Fayette County, Ohio	0.0003538844%
OH1413	Perry Township, Franklin County, Ohio	0.0091642053%
OH1414	Perry Township, Lake County, Ohio	0.0025586608%
OH1415	Perry Township, Lawrence County, Ohio	0.0009214313%
OH1416	Perry Township, Licking County, Ohio	0.0016309840%
OH1417	Perry Township, Logan County, Ohio	0.0026933538%
OH1418	Perry Township, Monroe County, Ohio	0.0000872768%
OH1419	Perry Township, Muskingum County, Ohio	0.0027986277%
OH1420	Perry Township, Pickaway County, Ohio	0.0000291493%
OH1421	Perry Township, Pike County, Ohio	0.0001267563%
OH1422	Perry Township, Putnam County, Ohio	0.0000082784%
OH1423	Perry Township, Richland County, Ohio	0.0004103471%
OH1424	Perry Township, Stark County, Ohio	0.0537347763%
OH1425	Perry Township, Wood County, Ohio	0.0001040797%
OH1426	Perry Village, Ohio	0.0054300469%
OH1427	Perrysburg City, Ohio	0.0576846462%
OH1428	Perrysburg Township, Ohio	0.0342177338%
OH1429	Perrysville Village, Ohio	0.0008459238%
OH1430	Peru Township, Huron County, Ohio	0.0000274538%
OH1431	Peru Township, Morrow County, Ohio	0.0000708495%
OH1432	Phillipsburg Village, Ohio	0.0041962937%
OH1433	Philo Village, Ohio	0.0010532470%
OH1434	Pickaway County, Ohio	0.0934088328%
OH1435	Pickaway Township, Ohio	0.0005441197%
OH1436	Pickerington City, Ohio	0.0350194279%
OH1437	Pierce Township, Ohio	0.0721778605%
OH1438	Pierpont Township, Ohio	0.0011858243%

State ID	Qualifying Subdivision	Consolidated State Allocation
OH1439	Pike County, Ohio	0.3072066041%
OH1440	Pike Township, Brown County, Ohio	0.0024184900%
OH1441	Pike Township, Clark County, Ohio	0.0026810249%
OH1442	Pike Township, Perry County, Ohio	0.0022268646%
OH1443	Pike Township, Stark County, Ohio	0.0021276201%
OH1444	Piketon Village, Ohio	0.0023999196%
OH1445	Pioneer Village, Ohio	0.0028760068%
OH1446	Piqua City, Ohio	0.0869480927%
OH1447	Pittsburg Village, Ohio	0.0005659024%
OH1448	Pitt Township, Ohio	0.0002833522%
OH1449	Plain City Village, Ohio	0.0102501421%
OH1450	Plain Township, Franklin County, Ohio	0.0388485937%
OH1451	Plain Township, Stark County, Ohio	0.0464019090%
OH1452	Plain Township, Wayne County, Ohio	0.0002976831%
OH1453	Plain Township, Wood County, Ohio	0.0002693828%
OH1454	Plainfield Village, Ohio	0.0000153076%
OH1455	Pleasant City Village, Ohio	0.0008654831%
OH1456	Pleasant Hill Village, Ohio	0.0002839214%
OH1457	Pleasant Plain Village, Ohio	0.0000116356%
OH1458	Pleasant Township, Brown County, Ohio	0.0012092450%
OH1459	Pleasant Township, Clark County, Ohio	0.0032390047%
OH1460	Pleasant Township, Fairfield County, Ohio	0.0068849393%
OH1461	Pleasant Township, Franklin County, Ohio	0.0137844922%
OH1462	Pleasant Township, Hancock County, Ohio	0.0002811062%
OH1463	Pleasant Township, Henry County, Ohio	0.0002233406%
OH1464	Pleasant Township, Knox County, Ohio	0.0045641970%
OH1465	Pleasant Township, Marion County, Ohio	0.0096326984%
OH1466	Pleasant Township, Perry County, Ohio	0.0001828826%
OH1467	Pleasant Township, Seneca County, Ohio	0.0003208676%
OH1468	Pleasant Township, Van Wert County, Ohio	0.0002849717%
OH1469	Pleasantville Village, Ohio	0.0000570350%
OH1470	Plymouth Township, Ohio	0.0017493844%
OH1471	Plymouth Village, Ohio	0.0065060016%
OH1472	Poland Township, Ohio	0.0148262002%
OH1473	Poland Village, Ohio	0.0061663235%
OH1474	Polk Township, Ohio	0.0010767393%
OH1475	Polk Village, Ohio	0.0000406694%
OH1476	Pomeroy Village, Ohio	0.0093881741%
OH1477	Port Clinton City, Ohio	0.0145364578%
OH1478	Port Jefferson Village, Ohio	0.0003105872%
OH1479	Port Washington Village, Ohio	0.0003251687%
OH1480	Port William Village, Ohio	0.0010928837%
OH1481	Portage County, Ohio	0.9187057360%

State ID	Qualifying Subdivision	Consolidated State Allocation
OH1482	Portage Township, Hancock County, Ohio	0.0001686637%
OH1483	Portage Township, Ottawa County, Ohio	0.0000480885%
OH1484	Portage Township, Wood County, Ohio	0.0001408137%
OH1485	Portage Village, Ohio	0.0016040519%
OH1486	Porter Township, Delaware County, Ohio	0.0036954857%
OH1487	Porter Township, Scioto County, Ohio	0.0395496982%
OH1488	Portsmouth City, Ohio	0.2233662325%
OH1489	Potsdam Village, Ohio	0.0000227137%
OH1490	Powell City, Ohio	0.0184361841%
OH1491	Powhatan Point Village, Ohio	0.0016591645%
OH1492	Prairie Township, Franklin County, Ohio	0.0344574120%
OH1493	Prairie Township, Holmes County, Ohio	0.0003867956%
OH1494	Preble County, Ohio	0.3067055248%
OH1495	Proctorville Village, Ohio	0.0018254771%
OH1496	Prospect Village, Ohio	0.0011157566%
OH1497	Providence Township, Ohio	0.0026476678%
OH1498	Pulaski Township, Ohio	0.0002907439%
OH1499	Pultney Township, Ohio	0.0018560145%
OH1500	Pusheta Township, Ohio	0.0002670784%
OH1501	Put In Bay Township, Ohio	0.0034623699%
OH1502	Put-In-Bay Village, Ohio	0.0040050827%
OH1503	Putnam County, Ohio	0.1372967601%
OH1504	Quaker City Village, Ohio	0.0004351328%
OH1505	Quincy Village, Ohio	0.0003391631%
OH1506	Raccoon Township, Ohio	0.0003561309%
OH1507	Racine Village, Ohio	0.0010826003%
OH1508	Radnor Township, Ohio	0.0001814747%
OH1509	Randolph Township, Ohio	0.0013730943%
OH1510	Range Township, Ohio	0.0007149570%
OH1511	Rarden Township, Ohio	0.0020471447%
OH1512	Rarden Village, Ohio	0.0005117862%
OH1513	Ravenna City, Ohio	0.0218557620%
OH1514	Ravenna Township, Ohio	0.0059636168%
OH1515	Rawson Village, Ohio	0.0001405531%
OH1516	Rayland Village, Ohio	0.0003984552%
OH1517	Reading City, Ohio	0.0457344992%
OH1518	Reading Township, Ohio	0.0019364040%
OH1519	Recovery Township, Ohio	0.0000812132%
OH1520	Reily Township, Ohio	0.0012764211%
OH1521	Reminderville Village, Ohio	0.0151415568%
OH1522	Rendville Village, Ohio	0.0001828826%
OH1523	Republic Village, Ohio	0.0011130095%
OH1524	Reynoldsburg City, Ohio	0.0697130845%
OH1525	Rice Township, Ohio	0.0003978688%
OH1526	Richfield Township, Henry County, Ohio	0.0023349246%
OH1527	Richfield Township, Lucas County, Ohio	0.0047039321%

State ID	Qualifying Subdivision	Consolidated State Allocation
OH1528	Richfield Township, Summit County, Ohio	0.0095996121%
OH1529	Richfield Village, Ohio	0.0399887454%
OH1530	Richland County, Ohio	0.7455113947%
OH1531	Richland Township, Allen County, Ohio	0.0002999883%
OH1532	Richland Township, Belmont County, Ohio	0.0026715361%
OH1533	Richland Township, Clinton County, Ohio	0.0005798975%
OH1534	Richland Township, Darke County, Ohio	0.0002952534%
OH1535	Richland Township, Fairfield County, Ohio	0.0003503579%
OH1536	Richland Township, Holmes County, Ohio	0.0001483201%
OH1537	Richland Township, Wyandot County, Ohio	0.0001079437%
OH1538	Richmond Heights City, Ohio	0.0218650269%
OH1539	Richmond Township, Ashtabula County, Ohio	0.0003170025%
OH1540	Richmond Township, Huron County, Ohio	0.0015099572%
OH1541	Richmond Village, Ohio	0.0007609773%
OH1542	Richwood Village, Ohio	0.0014048433%
OH1543	Ridgefield Township, Ohio	0.0003431721%
OH1544	Ridgeville Township, Ohio	0.0002165727%
OH1545	Ridgeway Village, Ohio	0.0003864298%
OH1546	Riley Township, Ohio	0.0007202182%
OH1547	Rio Grande Village, Ohio	0.0014432672%
OH1548	Ripley Township, Holmes County, Ohio	0.0000348988%
OH1549	Ripley Township, Huron County, Ohio	0.0000137269%
OH1550	Ripley Village, Ohio	0.0111932679%
OH1551	Risingsun Village, Ohio	0.0004530528%
OH1552	Rittman City, Ohio	0.0059649971%
OH1553	Riverlea Village, Ohio	0.0001680104%
OH1554	Riverside City, Ohio	0.0817797700%
OH1555	Roaming Shores Village, Ohio	0.0034987688%
OH1556	Rochester Township, Ohio	0.0013537465%
OH1557	Rochester Village, Ohio	0.0000194784%
OH1558	Rock Creek Village, Ohio	0.0002113350%
OH1559	Rockford Village, Ohio	0.0018408327%
OH1560	Rocky Ridge Village, Ohio	0.0002129632%
OH1561	Rocky River City, Ohio	0.0503638414%
OH1562	Rogers Village, Ohio	0.0005457718%
OH1563	Rome Township, Ashtabula County, Ohio	0.0014206410%
OH1564	Rome Township, Athens County, Ohio	0.0002813909%
OH1565	Rome Township, Lawrence County, Ohio	0.0010605153%
OH1566	Rome Village, Ohio	0.0002586036%

State ID	Qualifying Subdivision	Consolidated State Allocation
OH1567	Rootstown Township, Ohio	0.0026527533%
OH1568	Rose Township, Ohio	0.0004793086%
OH1569	Roseville Village, Ohio	0.0016522526%
OH1570	Ross County, Ohio	1.0109583321%
OH1571	Ross Township, Butler County, Ohio	0.0261747113%
OH1572	Ross Township, Greene County, Ohio	0.0002579678%
OH1573	Ross Township, Jefferson County, Ohio	0.0004940844%
OH1574	Rosburg Village, Ohio	0.0000984178%
OH1575	Rossford City, Ohio	0.0126977241%
OH1576	Roswell Village, Ohio	0.0002759007%
OH1577	Roundhead Township, Ohio	0.0002332423%
OH1578	Royalton Township, Ohio	0.0009661532%
OH1579	Rumley Township, Ohio	0.0006297965%
OH1580	Rush Creek Township, Ohio	0.0026562014%
OH1581	Rush Township, Scioto County, Ohio	0.0047482384%
OH1582	Rush Township, Tuscarawas County, Ohio	0.0000689752%
OH1583	Rushcreek Township, Ohio	0.0004189662%
OH1584	Rushsylvania Village, Ohio	0.0000099754%
OH1585	Rushville Village, Ohio	0.0000244436%
OH1586	Russell Township, Ohio	0.0185770784%
OH1587	Russells Point Village, Ohio	0.0022943385%
OH1588	Russellville Village, Ohio	0.0057671685%
OH1589	Russia Village, Ohio	0.0003460829%
OH1590	Rutland Village, Ohio	0.0004567220%
OH1591	Sabina Village, Ohio	0.0072933257%
OH1592	Sagamore Hills Township, Ohio	0.0226207726%
OH1593	Salem City, Ohio	0.0383095249%
OH1594	Salem Township, Auglaize County, Ohio	0.0001157340%
OH1595	Salem Township, Champaign County, Ohio	0.0003806616%
OH1596	Salem Township, Columbiana County, Ohio	0.0009051824%
OH1597	Salem Township, Muskingum County, Ohio	0.0003912060%
OH1598	Salem Township, Ottawa County, Ohio	0.0007213271%
OH1599	Salem Township, Shelby County, Ohio	0.0010648705%
OH1600	Salem Township, Tuscarawas County, Ohio	0.0026407637%
OH1601	Salem Township, Warren County, Ohio	0.0074583911%
OH1602	Salem Township, Washington County, Ohio	0.0005013228%
OH1603	Salesville Village, Ohio	0.0000679895%
OH1604	Salineville Village, Ohio	0.0034609917%
OH1605	Salisbury Township, Ohio	0.0003552282%
OH1606	Salt Creek Township, Hocking County, Ohio	0.0001833021%
OH1607	Salt Creek Township, Holmes County, Ohio	0.0000465318%

State ID	Qualifying Subdivision	Consolidated State Allocation
OH1608	Salt Creek Township, Wayne County, Ohio	0.0001391765%
OH1609	Salt Lick Township, Ohio	0.0000430312%
OH1610	Salt Rock Township, Ohio	0.0007066458%
OH1611	Saltcreek Township, Ohio	0.0003935151%
OH1612	Sandusky City, Ohio	0.1261336610%
OH1613	Sandusky County, Ohio	0.3072903644%
OH1614	Sandusky Township, Crawford County, Ohio	0.0000108762%
OH1615	Sandusky Township, Sandusky County, Ohio	0.0015100930%
OH1616	Sandy Township, Stark County, Ohio	0.0049479536%
OH1617	Sandy Township, Tuscarawas County, Ohio	0.0006897517%
OH1618	Sarahsville Village, Ohio	0.0000689910%
OH1619	Sardinia Village, Ohio	0.0044028921%
OH1620	Savannah Village, Ohio	0.0002294615%
OH1621	Saybrook Township, Ohio	0.0161906113%
OH1622	Scio Village, Ohio	0.0001526779%
OH1623	Scioto County, Ohio	0.9401796346%
OH1624	Scioto Township, Delaware County, Ohio	0.0019714756%
OH1625	Scioto Township, Pickaway County, Ohio	0.0062913839%
OH1626	Scioto Township, Pike County, Ohio	0.0002619631%
OH1627	Scioto Township, Ross County, Ohio	0.0146969071%
OH1628	Scipio Township, Meigs County, Ohio	0.0004736376%
OH1629	Scipio Township, Seneca County, Ohio	0.0005615183%
OH1630	Scott Township, Marion County, Ohio	0.0001301716%
OH1631	Scott Township, Sandusky County, Ohio	0.0009313747%
OH1632	Scott Village, Ohio	0.0006416289%
OH1633	Seal Township, Ohio	0.0013351665%
OH1634	Seaman Village, Ohio	0.0025035030%
OH1635	Sebring Village, Ohio	0.0078737318%
OH1636	Seneca County, Ohio	0.2801274556%
OH1637	Seneca Township, Monroe County, Ohio	0.0000124681%
OH1638	Seneca Township, Noble County, Ohio	0.0000172477%
OH1639	Senecaville Village, Ohio	0.0007886782%
OH1640	Seven Hills City, Ohio	0.0208535620%
OH1641	Seven Mile Village, Ohio	0.0013087356%
OH1642	Seville Village, Ohio	0.0055383307%
OH1643	Shadyside Village, Ohio	0.0078177582%
OH1644	Shaker Heights City, Ohio	0.1048407101%
OH1645	Shalersville Township, Ohio	0.0000934354%
OH1646	Sharon Township, Franklin County, Ohio	0.0053763338%
OH1647	Sharon Township, Medina County, Ohio	0.0058099333%
OH1648	Sharon Township, Richland County, Ohio	0.0000802853%

State ID	Qualifying Subdivision	Consolidated State Allocation
OH1649	Sharonville City, Ohio	0.1284229161%
OH1650	Shawnee Hills Village, Ohio	0.0030520752%
OH1651	Shawnee Township, Ohio	0.0289829613%
OH1652	Shawnee Village, Ohio	0.0005916790%
OH1653	Sheffield Lake City, Ohio	0.0113266702%
OH1654	Sheffield Township, Ashtabula County, Ohio	0.0012562693%
OH1655	Sheffield Township, Lorain County, Ohio	0.0039054125%
OH1656	Sheffield Village, Ohio	0.0383431647%
OH1657	Shelby City, Ohio	0.0301426674%
OH1658	Shelby County, Ohio	0.2601922372%
OH1659	Sherrodsville Village, Ohio	0.0010675510%
OH1660	Sherwood Village, Ohio	0.0012358778%
OH1661	Shiloh Village, Ohio	0.0001516500%
OH1662	Shreve Village, Ohio	0.0012061965%
OH1663	Sidney City, Ohio	0.0768126600%
OH1664	Silver Lake Village, Ohio	0.0087129009%
OH1665	Silverton Village, Ohio	0.0117488480%
OH1666	Sinking Spring Village, Ohio	0.0018697801%
OH1667	Smith Township, Belmont County, Ohio	0.0011670394%
OH1668	Smith Township, Mahoning County, Ohio	0.0056258490%
OH1669	Smithfield Township, Ohio	0.0003028259%
OH1670	Smithfield Village, Ohio	0.0021516579%
OH1671	Smithville Village, Ohio	0.0012448566%
OH1672	Solon City, Ohio	0.0575665779%
OH1673	Somerford Township, Ohio	0.0018806477%
OH1674	Somers Township, Ohio	0.0009493500%
OH1675	Somerset Village, Ohio	0.0013447250%
OH1676	Somerville Village, Ohio	0.0001615723%
OH1677	South Amherst Village, Ohio	0.0020257501%
OH1678	South Bloomfield Township, Ohio	0.0004782339%
OH1679	South Bloomfield Village, Ohio	0.0012874261%
OH1680	South Charleston Village, Ohio	0.0026810249%
OH1681	South Euclid City, Ohio	0.0416202012%
OH1682	South Lebanon Village, Ohio	0.0058643200%
OH1683	South Point Village, Ohio	0.0061370801%
OH1684	South Russell Village, Ohio	0.0067283287%
OH1685	South Salem Village, Ohio	0.0005572426%
OH1686	South Solon Village, Ohio	0.0007460421%
OH1687	South Vienna Village, Ohio	0.0009118207%
OH1688	South Webster Village, Ohio	0.0024736332%
OH1689	South Zanesville Village, Ohio	0.0015547932%
OH1690	Southington Township, Ohio	0.0014492645%
OH1691	Sparta Village, Ohio	0.0000770825%
OH1692	Spencer Township, Allen County, Ohio	0.0001636300%
OH1693	Spencer Township, Guernsey County, Ohio	0.0001631748%

State ID	Qualifying Subdivision	Consolidated State Allocation
OH1694	Spencer Township, Lucas County, Ohio	0.0024565990%
OH1695	Spencer Township, Medina County, Ohio	0.0000708528%
OH1696	Spencer Village, Ohio	0.0016178066%
OH1697	Spencerville Village, Ohio	0.0025294469%
OH1698	Sprigg Township, Ohio	0.0001054107%
OH1699	Spring Valley Township, Ohio	0.0070786377%
OH1700	Spring Valley Village, Ohio	0.0001444620%
OH1701	Springboro City, Ohio	0.0299889938%
OH1702	Springdale City, Ohio	0.0692154947%
OH1703	Springfield City, Ohio	0.4735887613%
OH1704	Springfield Township, Clark County, Ohio	0.0105063514%
OH1705	Springfield Township, Gallia County, Ohio	0.0009746740%
OH1706	Springfield Township, Hamilton County, Ohio	0.1053972703%
OH1707	Springfield Township, Jefferson County, Ohio	0.0002231349%
OH1708	Springfield Township, Lucas County, Ohio	0.0432543386%
OH1709	Springfield Township, Mahoning County, Ohio	0.0039675747%
OH1710	Springfield Township, Richland County, Ohio	0.0177162881%
OH1711	Springfield Township, Ross County, Ohio	0.0053121351%
OH1712	Springfield Township, Summit County, Ohio	0.0469667767%
OH1713	Springfield Township, Williams County, Ohio	0.0004950504%
OH1714	St Albans Township, Ohio	0.0043369348%
OH1715	St Clair Township, Butler County, Ohio	0.0005493458%
OH1716	St Clair Township, Columbiana County, Ohio	0.0167991211%
OH1717	St Marys Township, Ohio	0.0002136628%
OH1718	St. Bernard Village, Ohio	0.0379854367%
OH1719	St. Clairsville City, Ohio	0.0187569954%
OH1720	St. Henry Village, Ohio	0.0014076956%
OH1721	St. Louisville Village, Ohio	0.0003799451%
OH1722	St. Marys City, Ohio	0.0281144576%
OH1723	St. Paris Village, Ohio	0.0038066155%
OH1724	Stafford Village, Ohio	0.0000249362%
OH1725	Stark County, Ohio	1.5315796664%
OH1726	Starr Township, Ohio	0.0001436692%
OH1727	Staunton Township, Ohio	0.0003747763%
OH1728	Sterling Township, Ohio	0.0043408795%
OH1729	Steubenville City, Ohio	0.1367338744%
OH1730	Steubenville Township, Ohio	0.0000318764%

State ID	Qualifying Subdivision	Consolidated State Allocation
OH1731	Stock Township, Harrison County, Ohio	0.0003339830%
OH1732	Stock Township, Noble County, Ohio	0.0000344955%
OH1733	Stockport Village, Ohio	0.0002249256%
OH1734	Stokes Township, Logan County, Ohio	0.0047782092%
OH1735	Stokes Township, Madison County, Ohio	0.0007615846%
OH1736	Stone Creek Village, Ohio	0.0001379503%
OH1737	Stonelick Township, Ohio	0.0184280231%
OH1738	Stoutsville Village, Ohio	0.0000733307%
OH1739	Stow City, Ohio	0.1475892163%
OH1740	Strasburg Village, Ohio	0.0032911011%
OH1741	Stratton Village, Ohio	0.0014981914%
OH1742	Streetsboro City, Ohio	0.0206045399%
OH1743	Strongsville City, Ohio	0.0739396664%
OH1744	Struthers City, Ohio	0.0252671862%
OH1745	Stryker Village, Ohio	0.0016737417%
OH1746	Suffield Township, Ohio	0.0026771277%
OH1747	Sugar Bush Knolls Village, Ohio	0.0000982645%
OH1748	Sugar Creek Township, Allen County, Ohio	0.0002727166%
OH1749	Sugar Creek Township, Putnam County, Ohio	0.0001655674%
OH1750	Sugar Creek Township, Wayne County, Ohio	0.0003634054%
OH1751	Sugar Grove Village, Ohio	0.0001955486%
OH1752	Sugarcreek Township, Ohio	0.0470017417%
OH1753	Sugarcreek Village, Ohio	0.0027688605%
OH1754	Sullivan Township, Ohio	0.0017162492%
OH1755	Summerfield Village, Ohio	0.0001212800%
OH1756	Summit Township, Ohio	0.0000062341%
OH1757	Summitville Village, Ohio	0.0004792142%
OH1758	Sunbury Village, Ohio	0.0082323543%
OH1759	Sunfish Township, Ohio	0.0000676034%
OH1760	Swan Creek Township, Ohio	0.0048429959%
OH1761	Swanton Township, Ohio	0.0015012549%
OH1762	Swanton Village, Ohio	0.0072434936%
OH1763	Switzerland Township, Ohio	0.0001807876%
OH1764	Sycamore Township, Hamilton County, Ohio	0.0584269292%
OH1765	Sycamore Township, Wyandot County, Ohio	0.0002766058%
OH1766	Sycamore Village, Ohio	0.0012008738%
OH1767	Sylvania City, Ohio	0.0526622027%
OH1768	Sylvania Township, Ohio	0.1247952267%
OH1769	Symmes Township, Hamilton County, Ohio	0.0305202839%
OH1770	Symmes Township, Lawrence County, Ohio	0.0000521565%
OH1771	Syracuse Village, Ohio	0.0005413001%
OH1772	Tallmadge City, Ohio	0.0580737905%

State ID	Qualifying Subdivision	Consolidated State Allocation
OH1773	Tarlton Village, Ohio	0.0002242634%
OH1774	Tate Township, Ohio	0.0267197716%
OH1775	Taylor Creek Township, Ohio	0.0001110677%
OH1776	Terrace Park Village, Ohio	0.0056698421%
OH1777	Texas Township, Ohio	0.0002936562%
OH1778	The Village of Indian Hill City, Ohio	0.0264202950%
OH1779	Thompson Township, Delaware County, Ohio	0.0002474656%
OH1780	Thompson Township, Geauga County, Ohio	0.0022491568%
OH1781	Thorn Township, Ohio	0.0007422882%
OH1782	Thornville Village, Ohio	0.0006131946%
OH1783	Thurston Village, Ohio	0.0013688400%
OH1784	Tiffin City, Ohio	0.0703803061%
OH1785	Tiffin Township, Ohio	0.0005075927%
OH1786	Tiltonsville Village, Ohio	0.0016575735%
OH1787	Timberlake Village, Ohio	0.0023312243%
OH1788	Tipp City, Ohio	0.0376479790%
OH1789	Tiro Village, Ohio	0.0000326285%
OH1790	Toledo City, Ohio	1.0197706186%
OH1791	Tontogany Village, Ohio	0.0001897924%
OH1792	Toronto City, Ohio	0.0279077997%
OH1793	Townsend Township, Huron County, Ohio	0.0006177098%
OH1794	Townsend Township, Sandusky County, Ohio	0.0000271274%
OH1795	Tremont City Village, Ohio	0.0006396354%
OH1796	Trenton City, Ohio	0.0416371797%
OH1797	Trenton Township, Ohio	0.0000577420%
OH1798	Trimble Township, Ohio	0.0023032365%
OH1799	Trimble Village, Ohio	0.0004320101%
OH1800	Trotwood City, Ohio	0.0811683100%
OH1801	Troy City, Ohio	0.0899917302%
OH1802	Troy Township, Ashland County, Ohio	0.0002358826%
OH1803	Troy Township, Athens County, Ohio	0.0008754383%
OH1804	Troy Township, Geauga County, Ohio	0.0026032794%
OH1805	Troy Township, Richland County, Ohio	0.0034790294%
OH1806	Troy Township, Wood County, Ohio	0.0027734180%
OH1807	Trumbull County, Ohio	2.0203599712%
OH1808	Trumbull Township, Ohio	0.0006457459%
OH1809	Truro Township, Ohio	0.0493339720%
OH1810	Tully Township, Ohio	0.0007929647%
OH1811	Turtle Creek Township, Ohio	0.0003372090%
OH1812	Turtlecreek Township, Ohio	0.0071325956%
OH1813	Tuscarawas County, Ohio	0.3721703206%
OH1814	Tuscarawas Township, Ohio	0.0020979323%
OH1815	Tuscarawas Village, Ohio	0.0003842902%
OH1816	Twin Township, Darke County, Ohio	0.0003813690%
OH1817	Twin Township, Ross County, Ohio	0.0052531114%

State ID	Qualifying Subdivision	Consolidated State Allocation
OH1818	Twinsburg City, Ohio	0.0833508485%
OH1819	Tymochtee Township, Ohio	0.0003170847%
OH1820	Uhrichsville City, Ohio	0.0101787647%
OH1821	Union City Village, Ohio	0.0076150778%
OH1822	Union City, Ohio	0.0198982889%
OH1823	Union County, Ohio	0.3002174205%
OH1824	Union Township, Auglaize County, Ohio	0.0001691497%
OH1825	Union Township, Carroll County, Ohio	0.0000762536%
OH1826	Union Township, Champaign County, Ohio	0.0000211479%
OH1827	Union Township, Clermont County, Ohio	0.3185341547%
OH1828	Union Township, Clinton County, Ohio	0.0085869431%
OH1829	Union Township, Fayette County, Ohio	0.0014043033%
OH1830	Union Township, Highland County, Ohio	0.0112248527%
OH1831	Union Township, Lawrence County, Ohio	0.0011822137%
OH1832	Union Township, Licking County, Ohio	0.0076823054%
OH1833	Union Township, Logan County, Ohio	0.0001197046%
OH1834	Union Township, Mercer County, Ohio	0.0004692319%
OH1835	Union Township, Miami County, Ohio	0.0038499743%
OH1836	Union Township, Muskingum County, Ohio	0.0003209896%
OH1837	Union Township, Pike County, Ohio	0.0001098555%
OH1838	Union Township, Ross County, Ohio	0.0119227921%
OH1839	Union Township, Tuscarawas County, Ohio	0.0002167791%
OH1840	Union Township, Union County, Ohio	0.0002502189%
OH1841	Union Township, Van Wert County, Ohio	0.0002973617%
OH1842	Union Township, Warren County, Ohio	0.0079936267%
OH1843	Unionville Center Village, Ohio	0.0001475046%
OH1844	Uniopolis Village, Ohio	0.0002492732%
OH1845	Unity Township, Ohio	0.0000798690%
OH1846	University Heights City, Ohio	0.0306916388%
OH1847	Upper Arlington City, Ohio	0.1198448950%
OH1848	Upper Sandusky City, Ohio	0.0108550896%
OH1849	Upper Township, Ohio	0.0007475763%
OH1850	Urbana City, Ohio	0.0575116162%
OH1851	Urbancrest Village, Ohio	0.0003436577%
OH1852	Utica Village, Ohio	0.0044986588%
OH1853	Valley Hi Village, Ohio	0.0001316045%
OH1854	Valley Township, Guernsey County, Ohio	0.0005439160%
OH1855	Valley Township, Scioto County, Ohio	0.0018196842%
OH1856	Valley View Village, Ohio	0.0158831601%
OH1857	Valleyview Village, Ohio	0.0016037359%

State ID	Qualifying Subdivision	Consolidated State Allocation
OH1858	Van Buren Township, Darke County, Ohio	0.0003444623%
OH1859	Van Buren Township, Putnam County, Ohio	0.0002317943%
OH1860	Van Buren Township, Shelby County, Ohio	0.0003904525%
OH1861	Van Buren Village, Ohio	0.0001188906%
OH1862	Van Wert City, Ohio	0.0528808311%
OH1863	Van Wert County, Ohio	0.1122540604%
OH1864	Vandalia City, Ohio	0.0967305650%
OH1865	Vanlue Village, Ohio	0.0001114793%
OH1866	Venedocia Village, Ohio	0.0000371702%
OH1867	Venice Township, Ohio	0.0000100271%
OH1868	Vermilion City, Ohio	0.0432196320%
OH1869	Vermilion Township, Ohio	0.0012778552%
OH1870	Vermillion Township, Ohio	0.0004880329%
OH1871	Vernon Township, Crawford County, Ohio	0.0000108762%
OH1872	Vernon Township, Scioto County, Ohio	0.0038952614%
OH1873	Vernon Township, Trumbull County, Ohio	0.0006308563%
OH1874	Verona Village, Ohio	0.0012373333%
OH1875	Versailles Village, Ohio	0.0100017096%
OH1876	Vienna Township, Ohio	0.0042113922%
OH1877	Vinton County, Ohio	0.1090168446%
OH1878	Vinton Township, Ohio	0.0001170406%
OH1879	Vinton Village, Ohio	0.0005060807%
OH1880	Violet Township, Ohio	0.0621844457%
OH1881	Virginia Township, Ohio	0.0000841915%
OH1882	Wabash Township, Ohio	0.0000492089%
OH1883	Wadsworth City, Ohio	0.0760959559%
OH1884	Waite Hill Village, Ohio	0.0053068521%
OH1885	Wakeman Village, Ohio	0.0018119487%
OH1886	Walbridge Village, Ohio	0.0029019871%
OH1887	Waldo Township, Ohio	0.0000743838%
OH1888	Waldo Village, Ohio	0.0004160980%
OH1889	Walnut Township, Fairfield County, Ohio	0.0087100593%
OH1890	Walnut Township, Gallia County, Ohio	0.0001499498%
OH1891	Walton Hills Village, Ohio	0.0099526568%
OH1892	Wapakoneta City, Ohio	0.0275268850%
OH1893	Ward Township, Ohio	0.0001486233%
OH1894	Warren City, Ohio	0.3520178232%
OH1895	Warren County, Ohio	1.0504230532%
OH1896	Warren Township, Belmont County, Ohio	0.0000984250%
OH1897	Warren Township, Jefferson County, Ohio	0.0004303316%

State ID	Qualifying Subdivision	Consolidated State Allocation
OH1898	Warren Township, Trumbull County, Ohio	0.0001534515%
OH1899	Warren Township, Tuscarawas County, Ohio	0.0002069255%
OH1900	Warren Township, Washington County, Ohio	0.0008773149%
OH1901	Warrensville Heights City, Ohio	0.0361164097%
OH1902	Warsaw Village, Ohio	0.0003911414%
OH1903	Warwick Township, Ohio	0.0008474093%
OH1904	Washington County, Ohio	0.3325608246%
OH1905	Washington Court House City, Ohio	0.0376016242%
OH1906	Washington Township, Auglaize County, Ohio	0.0023680955%
OH1907	Washington Township, Belmont County, Ohio	0.0000843643%
OH1908	Washington Township, Brown County, Ohio	0.0011782387%
OH1909	Washington Township, Carroll County, Ohio	0.0002178675%
OH1910	Washington Township, Clermont County, Ohio	0.0305984481%
OH1911	Washington Township, Clinton County, Ohio	0.0029440948%
OH1912	Washington Township, Columbiana County, Ohio	0.0006256408%
OH1913	Washington Township, Coshocton County, Ohio	0.0000841915%
OH1914	Washington Township, Darke County, Ohio	0.0003198579%
OH1915	Washington Township, Defiance County, Ohio	0.0003531079%
OH1916	Washington Township, Franklin County, Ohio	0.1225330619%
OH1917	Washington Township, Guernsey County, Ohio	0.0000951853%
OH1918	Washington Township, Hancock County, Ohio	0.0008925122%
OH1919	Washington Township, Harrison County, Ohio	0.0003339830%
OH1920	Washington Township, Henry County, Ohio	0.0002571801%
OH1921	Washington Township, Highland County, Ohio	0.0004065339%
OH1922	Washington Township, Hocking County, Ohio	0.0002427514%
OH1923	Washington Township, Holmes County, Ohio	0.0000261741%
OH1924	Washington Township, Jackson County, Ohio	0.0003315132%

State ID	Qualifying Subdivision	Consolidated State Allocation
OH1925	Washington Township, Lawrence County, Ohio	0.0000695420%
OH1926	Washington Township, Licking County, Ohio	0.0008154920%
OH1927	Washington Township, Logan County, Ohio	0.0017756185%
OH1928	Washington Township, Lucas County, Ohio	0.0071150384%
OH1929	Washington Township, Mercer County, Ohio	0.0001173080%
OH1930	Washington Township, Miami County, Ohio	0.0009766897%
OH1931	Washington Township, Monroe County, Ohio	0.0000062341%
OH1932	Washington Township, Montgomery County, Ohio	0.1316317394%
OH1933	Washington Township, Morrow County, Ohio	0.0002420690%
OH1934	Washington Township, Muskingum County, Ohio	0.0014845767%
OH1935	Washington Township, Paulding County, Ohio	0.0000402008%
OH1936	Washington Township, Pickaway County, Ohio	0.0003983733%
OH1937	Washington Township, Preble County, Ohio	0.0006874604%
OH1938	Washington Township, Richland County, Ohio	0.0012132000%
OH1939	Washington Township, Sandusky County, Ohio	0.0006510581%
OH1940	Washington Township, Scioto County, Ohio	0.0113445935%
OH1941	Washington Township, Shelby County, Ohio	0.0000798653%
OH1942	Washington Township, Stark County, Ohio	0.0006531299%
OH1943	Washington Township, Wood County, Ohio	0.0002265264%
OH1944	Washingtonville Village, Ohio	0.0014015930%
OH1945	Waterford Township, Ohio	0.0050048725%
OH1946	Waterloo Township, Ohio	0.0006670006%
OH1947	Watertown Township, Ohio	0.0001503968%
OH1948	Waterville City, Ohio	0.0124831621%
OH1949	Waterville Township, Ohio	0.0015558460%
OH1950	Wauseon City, Ohio	0.0277126990%
OH1951	Waverly Village, Ohio	0.0077490360%
OH1952	Wayne County, Ohio	0.2257675097%
OH1953	Wayne Lakes Village, Ohio	0.0075166600%
OH1954	Wayne Township, Adams County, Ohio	0.0012649279%

State ID	Qualifying Subdivision	Consolidated State Allocation
OH1955	Wayne Township, Ashtabula County, Ohio	0.0005165967%
OH1956	Wayne Township, Auglaize County, Ohio	0.0004273255%
OH1957	Wayne Township, Belmont County, Ohio	0.0000562429%
OH1958	Wayne Township, Butler County, Ohio	0.0007432325%
OH1959	Wayne Township, Champaign County, Ohio	0.0014909244%
OH1960	Wayne Township, Clermont County, Ohio	0.0020513889%
OH1961	Wayne Township, Clinton County, Ohio	0.0002007337%
OH1962	Wayne Township, Columbiana County, Ohio	0.0005990178%
OH1963	Wayne Township, Darke County, Ohio	0.0000369067%
OH1964	Wayne Township, Fayette County, Ohio	0.0001404303%
OH1965	Wayne Township, Jefferson County, Ohio	0.0021038433%
OH1966	Wayne Township, Monroe County, Ohio	0.0000062341%
OH1967	Wayne Township, Muskingum County, Ohio	0.0001404329%
OH1968	Wayne Township, Noble County, Ohio	0.0000862387%
OH1969	Wayne Township, Pickaway County, Ohio	0.0000437239%
OH1970	Wayne Township, Tuscarawas County, Ohio	0.0003941438%
OH1971	Wayne Township, Warren County, Ohio	0.0038164622%
OH1972	Wayne Village, Ohio	0.0008081483%
OH1973	Waynesburg Village, Ohio	0.0012073007%
OH1974	Waynesfield Village, Ohio	0.0007567223%
OH1975	Waynesville Village, Ohio	0.0046309511%
OH1976	Weathersfield Township, Ohio	0.0249955502%
OH1977	Weller Township, Ohio	0.0004460294%
OH1978	Wellington Village, Ohio	0.0164981765%
OH1979	Wells Township, Ohio	0.0100888848%
OH1980	Wellston City, Ohio	0.0406103723%
OH1981	Wellsville Village, Ohio	0.0125660620%
OH1982	Wesley Township, Ohio	0.0001253307%
OH1983	West Alexandria Village, Ohio	0.0099845432%
OH1984	West Carrollton City, Ohio	0.0603546931%
OH1985	West Chester Township, Ohio	0.3737167118%
OH1986	West Elkton Village, Ohio	0.0026843690%
OH1987	West Farmington Village, Ohio	0.0001875519%
OH1988	West Jefferson Village, Ohio	0.0159155640%
OH1989	West Lafayette Village, Ohio	0.0026252451%
OH1990	West Leipsic Village, Ohio	0.0002152376%
OH1991	West Liberty Village, Ohio	0.0035013600%
OH1992	West Manchester Village, Ohio	0.0025206880%
OH1993	West Mansfield Village, Ohio	0.0000798031%

State ID	Qualifying Subdivision	Consolidated State Allocation
OH1994	West Millgrove Village, Ohio	0.0001102020%
OH1995	West Milton Village, Ohio	0.0098350376%
OH1996	West Rushville Village, Ohio	0.0001070525%
OH1997	West Salem Village, Ohio	0.0004987159%
OH1998	West Township, Ohio	0.0005857063%
OH1999	West Union Village, Ohio	0.0111998820%
OH2000	West Unity Village, Ohio	0.0014694352%
OH2001	Westerville City, Ohio	0.2122517954%
OH2002	Westfield Center Village, Ohio	0.0015469538%
OH2003	Westfield Township, Ohio	0.0022200558%
OH2004	Westlake City, Ohio	0.0470647273%
OH2005	Westland Township, Ohio	0.0000407937%
OH2006	Weston Township, Ohio	0.0001040797%
OH2007	Weston Village, Ohio	0.0009305950%
OH2008	Wharton Village, Ohio	0.0000269859%
OH2009	Wheeling Township, Belmont County, Ohio	0.0005343072%
OH2010	Wheeling Township, Guernsey County, Ohio	0.0000407937%
OH2011	Whetstone Township, Ohio	0.0003262846%
OH2012	White Eyes Township, Ohio	0.0001913444%
OH2013	Whitehall City, Ohio	0.0708163966%
OH2014	Whitehouse Village, Ohio	0.0191159792%
OH2015	Whitewater Township, Ohio	0.0072647461%
OH2016	Wickliffe City, Ohio	0.0543194216%
OH2017	Wilkesville Township, Ohio	0.0005461896%
OH2018	Wilkesville Village, Ohio	0.0001034151%
OH2019	Willard City, Ohio	0.0338504955%
OH2020	Williams County, Ohio	0.1507467614%
OH2021	Williamsburg Township, Ohio	0.0138253270%
OH2022	Williamsburg Village, Ohio	0.0064127452%
OH2023	Williamsfield Township, Ohio	0.0004696334%
OH2024	Williamsport Village, Ohio	0.0004226644%
OH2025	Willoughby City, Ohio	0.1356374532%
OH2026	Willoughby Hills City, Ohio	0.0528410843%
OH2027	Willowick City, Ohio	0.0540256495%
OH2028	Wills Township, Ohio	0.0001087832%
OH2029	Willshire Village, Ohio	0.0006690639%
OH2030	Wilmington City, Ohio	0.1278227818%
OH2031	Wilmot Village, Ohio	0.0024343932%
OH2032	Wilson Township, Ohio	0.0006914162%
OH2033	Wilson Village, Ohio	0.0001415832%
OH2034	Winchester Village, Ohio	0.0033994936%
OH2035	Windham Township, Ohio	0.0001218723%
OH2036	Windham Village, Ohio	0.0030305573%
OH2037	Windsor Township, Ashtabula County, Ohio	0.0006340051%
OH2038	Windsor Township, Lawrence County, Ohio	0.0007128053%

State ID	Qualifying Subdivision	Consolidated State Allocation
OH2039	Windsor Township, Morgan County, Ohio	0.0004926943%
OH2040	Wintersville Village, Ohio	0.0169582518%
OH2041	Wood County, Ohio	0.6017827347%
OH2042	Woodlawn Village, Ohio	0.0240822158%
OH2043	Woodmere Village, Ohio	0.0007072352%
OH2044	Woodsfield Village, Ohio	0.0011221301%
OH2045	Woodstock Village, Ohio	0.0001517571%
OH2046	Woodville Township, Ohio	0.0019622167%
OH2047	Woodville Village, Ohio	0.0034270973%
OH2048	Wooster City, Ohio	0.4046402646%
OH2049	Wooster Township, Ohio	0.0017358405%
OH2050	Worthington City, Ohio	0.0819890902%
OH2051	Worthington Township, Ohio	0.0017573559%
OH2052	Wren Village, Ohio	0.0008301349%
OH2053	Wyandot County, Ohio	0.0959147354%
OH2054	Wyoming City, Ohio	0.0220280462%
OH2055	Xenia City, Ohio	0.1268376308%
OH2056	Xenia Township, Ohio	0.0075532986%
OH2057	Yankee Lake Village, Ohio	0.0000341003%
OH2058	Yellow Creek Township, Ohio	0.0010782320%
OH2059	Yellow Springs Village, Ohio	0.0142295064%
OH2060	York Township, Athens County, Ohio	0.0005523599%
OH2061	York Township, Fulton County, Ohio	0.0061882726%
OH2062	York Township, Medina County, Ohio	0.0023145263%
OH2063	York Township, Sandusky County, Ohio	0.0006239306%
OH2064	York Township, Tuscarawas County, Ohio	0.0007784341%
OH2065	York Township, Van Wert County, Ohio	0.0001115107%
OH2066	Yorkshire Village, Ohio	0.0007627380%
OH2067	Yorkville Village, Ohio	0.0011795516%
OH2068	Youngstown City, Ohio	0.5751891038%
OH2069	Zaleski Village, Ohio	0.0000780271%
OH2070	Zane Township, Ohio	0.0012568985%
OH2071	Zanesfield Village, Ohio	0.0001257699%
OH2072	Zanesville City, Ohio	0.1371227251%
OH2073	Zoar Village, Ohio	0.0002364863%

State ID	Qualifying Subdivision	Consolidated State Allocation
OR1	Albany City, Oregon	1.1574421234%
OR2	Ashland City, Oregon	0.5725593238%
OR3	Astoria City, Oregon	0.1859283065%
OR4	Baker County, Oregon	0.4771636205%
OR5	Beaverton City, Oregon	0.9709676029%
OR6	Bend City, Oregon	0.9443519043%
OR7	Benton County, Oregon	1.0219885306%
OR8	Canby City, Oregon	0.1716812437%
OR9	Central Point City, Oregon	0.1718730043%
OR10	Clackamas County, Oregon	7.7713142577%
OR11	Clatsop County, Oregon	1.1423692099%
OR12	Columbia County, Oregon	1.0096699413%
OR13	Coos Bay City, Oregon	0.2538945929%
OR14	Coos County, Oregon	1.5633002470%
OR15	Cornelius City, Oregon	0.0949750265%
OR16	Corvallis City, Oregon	0.6633711425%
OR17	Cottage Grove City, Oregon	0.0910229575%
OR18	Crook County, Oregon	0.3513229911%
OR19	Curry County, Oregon	0.7612961295%
OR20	Dallas City, Oregon	0.1606964683%
OR21	Deschutes County, Oregon	2.2569753600%
OR22	Douglas County, Oregon	2.5689481047%
OR23	Eugene City, Oregon	2.7611039932%
OR24	Forest Grove City, Oregon	0.2522169415%
OR26	Gladstone City, Oregon	0.1181360032%
OR28	Grants Pass City, Oregon	0.8232581895%
OR29	Gresham City, Oregon	0.9831942718%
OR30	Happy Valley City, Oregon	0.0103506009%
OR32	Hermiston City, Oregon	0.1316304314%
OR33	Hillsboro City, Oregon	1.5083519364%
OR34	Hood River County, Oregon	0.3553687498%
OR35	Independence City, Oregon	0.0808970601%
OR36	Jackson County, Oregon	4.0769510640%
OR37	Jefferson County, Oregon	0.3674692915%
OR38	Josephine County, Oregon	1.6536523798%
OR39	Keizer City, Oregon	0.1916558451%
OR40	Klamath County, Oregon	1.2169628601%
OR41	Klamath Falls City, Oregon	0.3209275214%
OR42	La Grande City, Oregon	0.2715648669%
OR44	Lake Oswego City, Oregon	0.6934160342%
OR45	Lane County, Oregon	6.3326808234%
OR46	Lebanon City, Oregon	0.3269345282%
OR47	Lincoln County, Oregon	1.5190343268%
OR48	Linn County, Oregon	1.8185376689%
OR49	Malheur County, Oregon	0.5014027023%
OR50	Marion County, Oregon	4.1636475308%
OR51	McMinnville City, Oregon	0.4803592635%
OR52	Medford City, Oregon	1.5540758598%
OR53	Milwaukie City, Oregon	0.2113647118%

State ID	Qualifying Subdivision	Consolidated State Allocation
OR54	Monmouth City, Oregon	0.0706960930%
OR55	Morrow County, Oregon	0.1351544937%
OR56	Multnomah County, Oregon	13.9643815662%
OR57	Newberg City, Oregon	0.4093257361%
OR58	Newport City, Oregon	0.1908392623%
OR59	Ontario City, Oregon	0.1869780182%
OR60	Oregon City, Oregon	0.2765040475%
OR61	Pendleton City, Oregon	0.3521049458%
OR62	Polk County, Oregon	0.7074299681%
OR63	Portland City, Oregon	8.2736702858%
OR64	Prineville City, Oregon	0.0924861843%
OR65	Redmond City, Oregon	0.1550311086%
OR66	Roseburg City, Oregon	0.6370799877%
OR67	Salem City, Oregon	3.0438221421%
OR68	Sandy City, Oregon	0.0775015682%
OR70	Sherwood City, Oregon	0.1404204928%
OR71	Silverton City, Oregon	0.0775630731%
OR72	Springfield City, Oregon	1.1667234659%
OR73	St. Helens City, Oregon	0.1964453077%
OR74	The Dalles City, Oregon	0.1723418738%
OR75	Tigard City, Oregon	0.5049875956%
OR76	Tillamook County, Oregon	0.9001228870%
OR77	Troutdale City, Oregon	0.0899929610%
OR78	Tualatin City, Oregon	0.1551565618%
OR79	Umatilla County, Oregon	0.9738633884%
OR80	Union County, Oregon	0.4153841374%
OR82	Wasco County, Oregon	0.4116278731%
OR83	Washington County, Oregon	7.2167622210%
OR84	West Linn City, Oregon	0.1600504983%
OR86	Wilsonville City, Oregon	0.1383351396%
OR87	Woodburn City, Oregon	0.2069349266%
OR88	Yamhill County, Oregon	1.4120246444%

State ID	Qualifying Subdivision	Consolidated State Allocation
PA2	Adams County, Pennsylvania	Allocations in Pennsylvania will be made in accordance with the Pennsylvania Trust and Allocation Order.
PA4	Aliquippa City, Pennsylvania	
PA5	Allegheny County, Pennsylvania	
PA6	Allentown City, Pennsylvania	
PA10	Armstrong County, Pennsylvania	
PA13	Beaver County, Pennsylvania	
PA14	Bedford County, Pennsylvania	
PA15	Bensalem Township, Pennsylvania	
PA16	Berks County, Pennsylvania	
PA20	Blair County, Pennsylvania	
PA22	Bradford County, Pennsylvania	
PA23	Bristol Township, Pennsylvania	
PA25	Bucks County, Pennsylvania	
PA27	Butler County, Pennsylvania	
PA30	Cambria County, Pennsylvania	
PA31	Cameron County, Pennsylvania	
PA32	Carbon County, Pennsylvania	
PA36	Centre County, Pennsylvania	
PA40	Chester County, Pennsylvania	
PA42	Clarion County, Pennsylvania	
PA43	Clearfield County, Pennsylvania	
PA44	Clinton County, Pennsylvania	
PA46	Coatesville City, Pennsylvania	
PA49	Columbia County, Pennsylvania	
PA53	Crawford County, Pennsylvania	
PA54	Cumberland County, Pennsylvania	
PA57	Dauphin County, Pennsylvania	
PA58	Delaware County, Pennsylvania	
PA76	Edwardsville Borough, Pennsylvania	
PA79	Elk County, Pennsylvania	
PA84	Erie County, Pennsylvania	
PA85	Exeter Borough, Pennsylvania	
PA90	Fayette County, Pennsylvania	
PA92	Forest County, Pennsylvania	
PA94	Forty Fort Borough, Pennsylvania	
PA96	Franklin County, Pennsylvania	
PA98	Fulton County, Pennsylvania	
PA99	Greene County, Pennsylvania	
PA107	Hanover Township, Luzerne County, Pennsylvania	
PA114	Hazleton City, Pennsylvania	
PA120	Huntingdon County, Pennsylvania	
PA122	Indiana County, Pennsylvania	
PA123	Jefferson County, Pennsylvania	
PA126	Juniata County, Pennsylvania	
PA127	Kingston Borough, Pennsylvania	
PA128	Lackawanna County, Pennsylvania	
PA130	Lancaster County, Pennsylvania	

State ID	Qualifying Subdivision	Consolidated State Allocation
PA134	Lawrence County, Pennsylvania	Allocations in Pennsylvania will be made in accordance with the Pennsylvania Trust and Allocation Order.
PA136	Lebanon County, Pennsylvania	
PA137	Lehigh County, Pennsylvania	
PA141	Lock Haven City, Pennsylvania	
PA147	Lower Makefield Township, Pennsylvania	
PA155	Lower Southampton Township, Pennsylvania	
PA157	Luzerne County, Pennsylvania	
PA158	Lycoming County, Pennsylvania	
PA348	Mahoning Township, Lawrence County, Pennsylvania	
PA164	McKean County, Pennsylvania	
PA167	Mercer County, Pennsylvania	
PA169	Middletown Township, Bucks County, Pennsylvania	
PA171	Mifflin County, Pennsylvania	
PA174	Monroe County, Pennsylvania	
PA176	Montgomery County, Pennsylvania	
PA178	Montour County, Pennsylvania	
PA180	Morrisville Borough, Pennsylvania	
PA187	Nanticoke City, Pennsylvania	
PA190	New Castle City, Pennsylvania	
PA195	Newtown Township, Bucks County, Pennsylvania	
PA197	Norristown Borough, Pennsylvania	
PA205	Northampton County, Pennsylvania	
PA207	Northumberland County, Pennsylvania	
PA213	Perry County, Pennsylvania	
PA215	Philadelphia City, Pennsylvania	
PA217	Pike County, Pennsylvania	
PA219	Pittsburgh City, Pennsylvania	
PA220	Plains Township, Pennsylvania	
PA225	Potter County, Pennsylvania	
PA241	Schuylkill County, Pennsylvania	
PA248	Snyder County, Pennsylvania	
PA249	Somerset County, Pennsylvania	
PA265	Sugar Notch Borough, Pennsylvania	
PA266	Sullivan County, Pennsylvania	
PA267	Susquehanna County, Pennsylvania	
PA270	Tioga County, Pennsylvania	
PA273	Union County, Pennsylvania	
PA349	Union Township, Lawrence County, Pennsylvania	
PA290	Venango County, Pennsylvania	
PA350	Wampum Borough, Pennsylvania	
PA291	Warminster Township, Pennsylvania	
PA292	Warren County, Pennsylvania	

State ID	Qualifying Subdivision	Consolidated State Allocation
PA293	Warrington Township, Bucks County, Pennsylvania	
PA297	Washington County, Pennsylvania	
PA299	Wayne County, Pennsylvania	
PA310	West Norriton Township, Pennsylvania	

State ID	Qualifying Subdivision	Consolidated State Allocation
PA311	West Pittston Borough, Pennsylvania	Allocations in Pennsylvania will be made in accordance with the Pennsylvania Trust and Allocation Order.
PA313	Westmoreland County, Pennsylvania	
PA320	Wilkes Barre Township, Pennsylvania	
PA321	Wilkes-Barre City, Pennsylvania	
PA327	Wright Township, Pennsylvania	
PA328	Wyoming Borough, Pennsylvania	
PA329	Wyoming County, Pennsylvania	
PA333	York County, Pennsylvania	
PA335	Fairview Township, Luzerne County, Pennsylvania	
PA336	District Attorney of Allegheny County, Pennsylvania	
PA337	District Attorney of Berks County, Pennsylvania	
PA338	District Attorney of Bucks County, Pennsylvania	
PA339	District Attorney of Chester County, Pennsylvania	
PA340	District Attorney of Clearfield County, Pennsylvania	
PA341	District Attorney of Dauphin County, Pennsylvania	
PA342	District Attorney of Delaware County, Pennsylvania	
PA343	District Attorney of Erie County, Pennsylvania	
PA344	District Attorney of Lehigh County, Pennsylvania	
PA345	District Attorney of Northampton County, Pennsylvania	
PA346	District Attorney of Philadelphia County, Pennsylvania	
PA347	District Attorney of Westmoreland County, Pennsylvania	
PA351	Southeastern Pennsylvania Transportation Authority, Pennsylvania	

State ID	Qualifying Subdivision	Consolidated State Allocation
PR1	Adjuntas, Puerto Rico	0.4468461493%
PR2	Aguada, Puerto Rico	0.9238661758%
PR3	Aguadilla, Puerto Rico	1.6156167759%
PR4	Aguas Buenas, Puerto Rico	0.7490858028%
PR5	Aibonito, Puerto Rico	0.7959428477%
PR6	Anasco, Puerto Rico	0.5050154853%
PR7	Arecibo, Puerto Rico	1.3074850692%
PR8	Arroyo, Puerto Rico	2.0592191012%
PR9	Barceloneta, Puerto Rico	0.5768569406%
PR10	Barranquitas, Puerto Rico	0.7167107056%
PR11	Bayamon, Puerto Rico	5.7282390971%
PR12	Cabo Rojo, Puerto Rico	1.1570847420%
PR13	Caguas, Puerto Rico	4.7119895861%
PR14	Camuy, Puerto Rico	0.7759381807%
PR15	Canovanas, Puerto Rico	1.0721780377%
PR16	Carolina, Puerto Rico	4.3228006165%
PR17	Catano, Puerto Rico	0.7612066695%
PR18	Cayey, Puerto Rico	1.3596493469%
PR19	Ceiba, Puerto Rico	0.2896687707%
PR20	Ciales, Puerto Rico	0.4533215195%
PR21	Cidra, Puerto Rico	1.1671492158%
PR22	Coamo, Puerto Rico	0.9970822347%
PR23	Comerio, Puerto Rico	0.5268640655%
PR24	Corozal, Puerto Rico	0.8595048594%
PR25	Culebra, Puerto Rico	0.0380175870%
PR26	Dorado, Puerto Rico	0.8970759382%
PR27	Fajardo, Puerto Rico	1.1102770585%
PR28	Florida, Puerto Rico	0.2695408253%
PR29	Guanica, Puerto Rico	0.4269617539%
PR30	Guayama, Puerto Rico	1.3293151076%
PR31	Guayanilla, Puerto Rico	0.4886780984%
PR32	Guaynabo, Puerto Rico	2.3185934725%
PR33	Gurabo, Puerto Rico	0.9866291335%
PR34	Hatillo, Puerto Rico	1.0577790273%
PR35	Hormigueros, Puerto Rico	0.3963005262%
PR36	Humacao, Puerto Rico	1.8829438530%
PR37	Isabela, Puerto Rico	1.0062900243%
PR38	Jayuya, Puerto Rico	0.3757431113%
PR39	Juana Díaz, Puerto Rico	1.7179648597%
PR40	Juncos, Puerto Rico	0.9543672919%
PR41	Lajas, Puerto Rico	0.5633742491%
PR42	Lares, Puerto Rico	0.6852103333%
PR43	Las Marias, Puerto Rico	0.2285582941%
PR44	Las Piedras, Puerto Rico	0.8440153869%
PR45	Loiza, Puerto Rico	0.7971240145%
PR46	Luquillo, Puerto Rico	0.5035020683%
PR47	Manati, Puerto Rico	1.3858134207%
PR48	Maricao, Puerto Rico	0.1311593846%
PR49	Maunabo, Puerto Rico	0.2983734242%

State ID	Qualifying Subdivision	Consolidated State Allocation
PR50	Mayaguez, Puerto Rico	2.7384221211%
PR51	Moca, Puerto Rico	0.9400143856%
PR52	Morovis, Puerto Rico	0.7678286207%
PR53	Naguabo, Puerto Rico	0.6776685553%
PR54	Naranjito, Puerto Rico	0.6713715879%
PR55	Orocovis, Puerto Rico	0.5209419444%
PR56	Patillas, Puerto Rico	0.4307397840%
PR57	Penuelas, Puerto Rico	0.5782731381%
PR58	Ponce, Puerto Rico	5.1762853836%
PR59	Quebradillas, Puerto Rico	0.6086201563%
PR60	Rincon, Puerto Rico	0.3607312171%
PR61	Rio Grande, Puerto Rico	1.2995118170%
PR62	Sabana Grande, Puerto Rico	0.5625075422%
PR63	Salinas, Puerto Rico	0.8069301551%
PR64	San German, Puerto Rico	0.9914753253%
PR65	San Juan, Puerto Rico	13.8003700360%
PR66	San Lorenzo, Puerto Rico	1.0322446251%
PR67	San Sebastian, Puerto Rico	0.9222442638%
PR68	Santa Isabel, Puerto Rico	0.5210354055%
PR69	Toa Alta, Puerto Rico	1.7552873773%
PR70	Toa Baja, Puerto Rico	2.1783919223%
PR71	Trujillo Alto, Puerto Rico	1.9136501824%
PR72	Utuado, Puerto Rico	0.7718304061%
PR73	Vega Alta, Puerto Rico	0.9338331796%
PR74	Vega Baja, Puerto Rico	1.6886509241%
PR75	Vieques, Puerto Rico	0.1979351524%
PR76	Villalba, Puerto Rico	0.5576736281%
PR77	Yabucoa, Puerto Rico	0.8842993409%
PR78	Yauco, Puerto Rico	1.1383015829%

State ID	Qualifying Subdivision	Consolidated State Allocation
RI1	Barrington Town, Rhode Island	2.3000539202%
RI2	Bristol Town, Rhode Island	1.0821868960%
RI3	Burrillville Town, Rhode Island	1.3272036109%
RI4	Central Falls City, Rhode Island	0.9147584689%
RI5	Charlestown, Rhode Island	0.5887860100%
RI6	Coventry Town, Rhode Island	3.5886939036%
RI7	Cranston City, Rhode Island	7.8869595262%
RI8	Cumberland Town, Rhode Island	2.4742003754%
RI9	East Greenwich Town, Rhode Island	1.7467671439%
RI10	East Providence City, Rhode Island	4.3247728580%
RI11	Exeter Town, Rhode Island	0.0071810640%
RI12	Foster Town, Rhode Island	0.2489021533%
RI13	Glocester Town, Rhode Island	0.8508469130%
RI14	Hopkinton Town, Rhode Island	0.7098006614%
RI15	Jamestown, Rhode Island	0.4220295287%
RI16	Johnston Town, Rhode Island	3.0898685140%
RI17	Lincoln Town, Rhode Island	2.1171973520%
RI18	Little Compton Town, Rhode Island	0.2663017745%
RI19	Middletown, Rhode Island	1.2877439601%
RI20	Narragansett Town, Rhode Island	1.2760123800%
RI21	New Shoreham Town, Rhode Island	0.2118269375%
RI22	Newport City, Rhode Island	2.3339316695%
RI23	North Kingstown, Rhode Island	2.6500524514%
RI24	North Providence Town, Rhode Island	2.5306229398%
RI25	North Smithfield Town, Rhode Island	1.1299013506%
RI26	Pawtucket City, Rhode Island	5.9652217345%
RI27	Portsmouth Town, Rhode Island	1.2807429020%
RI28	Providence City, Rhode Island	21.4858080262%
RI29	Richmond Town, Rhode Island	0.0818789542%
RI30	Scituate Town, Rhode Island	1.0248588645%
RI31	Smithfield Town, Rhode Island	1.7724673574%
RI32	South Kingstown, Rhode Island	2.3282747894%
RI33	Tiverton Town, Rhode Island	0.9907730639%
RI34	Warren Town, Rhode Island	0.1394116029%
RI35	Warwick City, Rhode Island	9.9418184427%
RI36	West Greenwich Town, Rhode Island	0.7104734659%
RI37	West Warwick Town, Rhode Island	3.0239943495%
RI38	Westerly Town, Rhode Island	2.0135754535%
RI39	Woonsocket City, Rhode Island	3.8740986306%

State ID	Qualifying Subdivision	Consolidated State Allocation
SC1	Abbeville County, South Carolina	0.3350059823%
SC2	Aiken City, South Carolina	0.7838026892%
SC3	Aiken County, South Carolina	2.5661670597%
SC4	Allendale County, South Carolina	0.1220441823%
SC5	Anderson City, South Carolina	1.1735303052%
SC6	Anderson County, South Carolina	3.3392231904%
SC7	Bamberg County, South Carolina	0.2705913372%
SC8	Barnwell County, South Carolina	0.4653224769%
SC9	Beaufort City, South Carolina	0.0769982478%
SC10	Beaufort County, South Carolina	2.3364418352%
SC11	Berkeley County, South Carolina	2.0961440294%
SC12	Bluffton Town, South Carolina	0.0481968917%
SC13	Calhoun County, South Carolina	0.1833260393%
SC14	Cayce City, South Carolina	0.2572136960%
SC15	Charleston City, South Carolina	2.3004340552%
SC16	Charleston County, South Carolina	3.8016438488%
SC17	Cherokee County, South Carolina	0.9440700745%
SC18	Chester City, South Carolina	0.1299573133%
SC19	Chester County, South Carolina	0.3947965211%
SC20	Chesterfield County, South Carolina	0.9443488664%
SC21	Clarendon County, South Carolina	0.5705383575%
SC22	Clemson City, South Carolina	0.3311616877%
SC23	Colleton County, South Carolina	0.8589365535%
SC24	Columbia City, South Carolina	2.3918060702%
SC25	Conway City, South Carolina	0.2894739402%
SC26	Darlington County, South Carolina	1.6906462867%
SC27	Dillon County, South Carolina	0.6608411417%
SC28	Dorchester County, South Carolina	1.6015765975%
SC29	Easley City, South Carolina	0.8565835771%
SC30	Edgefield County, South Carolina	0.3586097074%
SC31	Fairfield County, South Carolina	0.3536421891%
SC32	Florence City, South Carolina	1.0065336904%
SC33	Florence County, South Carolina	2.2059006272%
SC34	Forest Acres City, South Carolina	0.0995929056%
SC35	Fort Mill Town, South Carolina	0.1714974802%
SC36	Fountain Inn City, South Carolina	0.1975697094%
SC37	Gaffney City, South Carolina	0.2044353782%
SC38	Georgetown City, South Carolina	0.2626233562%
SC39	Georgetown County, South Carolina	1.1895098900%
SC40	Goose Creek City, South Carolina	0.5473575768%
SC41	Greenville City, South Carolina	2.2705648395%
SC42	Greenville County, South Carolina	7.1502328364%
SC43	Greenwood City, South Carolina	0.0308220618%
SC44	Greenwood County, South Carolina	1.3388944490%
SC45	Greer City, South Carolina	0.5590564672%
SC46	Hampton County, South Carolina	0.3450376919%
SC47	Hanahan City, South Carolina	0.2279684840%
SC48	Hilton Head Island Town, South Carolina	0.2323878458%

State ID	Qualifying Subdivision	Consolidated State Allocation
SC49	Horry County, South Carolina	5.2166718879%
SC50	Irmo Town, South Carolina	0.0942740906%
SC51	James Island Town, South Carolina	0.0461551887%
SC52	Jasper County, South Carolina	0.4278548317%
SC53	Kershaw County, South Carolina	1.0780892823%
SC54	Lancaster County, South Carolina	1.4809282603%
SC55	Laurens County, South Carolina	1.3598442946%
SC56	Lee County, South Carolina	0.2176621820%
SC57	Lexington County, South Carolina	4.4881391605%
SC58	Lexington Town, South Carolina	0.2342104062%
SC59	Marion County, South Carolina	0.6973242307%
SC60	Marlboro County, South Carolina	0.4878238042%
SC61	Mauldin City, South Carolina	0.4253253929%
SC62	McCormick County, South Carolina	0.1281623493%
SC63	Moncks Corner Town, South Carolina	0.1965426445%
SC64	Mount Pleasant Town, South Carolina	0.5750801889%
SC65	Myrtle Beach City, South Carolina	1.9068234068%
SC66	Newberry City, South Carolina	0.0344864657%
SC67	Newberry County, South Carolina	0.5656551710%
SC68	North Augusta City, South Carolina	0.5139678525%
SC69	North Charleston City, South Carolina	1.7751090959%
SC70	North Myrtle Beach City, South Carolina	0.6366313248%
SC71	Oconee County, South Carolina	2.8099515214%
SC72	Orangeburg City, South Carolina	0.0468940344%
SC73	Orangeburg County, South Carolina	1.4543982912%
SC74	Pickens County, South Carolina	2.8143347165%
SC75	Port Royal Town, South Carolina	0.0206098617%
SC76	Richland County, South Carolina	3.8816723839%
SC77	Rock Hill City, South Carolina	1.3120073555%
SC78	Saluda County, South Carolina	0.2604801809%
SC79	Simpsonville City, South Carolina	0.3497064495%
SC80	Spartanburg City, South Carolina	1.1890308958%
SC81	Spartanburg County, South Carolina	6.4084293395%
SC82	Summerville Town, South Carolina	0.6446011912%
SC83	Sumter City, South Carolina	0.5390642671%
SC84	Sumter County, South Carolina	0.9480995733%
SC85	Tega Cay City, South Carolina	0.0433365022%
SC86	Union County, South Carolina	0.6499524020%
SC87	West Columbia City, South Carolina	0.3943858322%
SC88	Williamsburg County, South Carolina	0.4931357629%
SC89	York County, South Carolina	2.5800878865%

State ID	Qualifying Subdivision	Consolidated State Allocation
SD1	Aberdeen City, South Dakota	1.7806789284%
SD2	Aurora County, South Dakota	0.1283252150%
SD3	Beadle County, South Dakota	0.8743032704%
SD4	Bennett County, South Dakota	0.1895703332%
SD5	Bon Homme County, South Dakota	0.6047162426%
SD6	Box Elder City, South Dakota	0.2251076107%
SD7	Brandon City, South Dakota	0.4012895918%
SD8	Brookings City, South Dakota	2.4259611863%
SD9	Brookings County, South Dakota	0.2802421588%
SD10	Brown County, South Dakota	1.7764564315%
SD11	Brule County, South Dakota	0.8045710091%
SD12	Buffalo County, South Dakota	0.1823519926%
SD13	Butte County, South Dakota	0.8926544344%
SD14	Campbell County, South Dakota	0.0682419048%
SD15	Charles Mix County, South Dakota	0.8084433424%
SD16	Clark County, South Dakota	0.2550260601%
SD17	Clay County, South Dakota	0.4415194932%
SD18	Codington County, South Dakota	0.8721266365%
SD19	Corson County, South Dakota	0.3429322421%
SD20	Custer County, South Dakota	1.0868471426%
SD21	Davison County, South Dakota	0.6815458005%
SD22	Day County, South Dakota	0.3921680475%
SD23	Deuel County, South Dakota	0.4035008098%
SD24	Dewey County, South Dakota	0.3699996685%
SD25	Douglas County, South Dakota	0.2891518759%
SD26	Edmunds County, South Dakota	0.2529348056%
SD27	Fall River County, South Dakota	2.1968904590%
SD28	Faulk County, South Dakota	0.2772473959%
SD29	Grant County, South Dakota	0.6923230564%
SD30	Gregory County, South Dakota	0.5555128599%
SD31	Haakon County, South Dakota	0.1774497029%
SD32	Hamlin County, South Dakota	0.3340117176%
SD33	Hand County, South Dakota	0.2401311401%
SD34	Hanson County, South Dakota	0.1484271966%
SD35	Harding County, South Dakota	0.0620805393%
SD36	Hughes County, South Dakota	0.8137066032%
SD37	Huron City, South Dakota	0.8308959590%
SD38	Hutchinson County, South Dakota	0.5659237410%
SD39	Hyde County, South Dakota	0.0640529112%
SD40	Jackson County, South Dakota	0.1437421380%
SD41	Jerauld County, South Dakota	0.3258250234%
SD42	Jones County, South Dakota	0.0451732597%
SD43	Kingsbury County, South Dakota	0.3721763025%
SD44	Lake County, South Dakota	0.8273932428%
SD45	Lawrence County, South Dakota	2.3838237581%
SD46	Lincoln County, South Dakota	1.2611723923%
SD47	Lyman County, South Dakota	0.3239942300%
SD48	Marshall County, South Dakota	0.5625107271%
SD49	McCook County, South Dakota	0.3047773840%

State ID	Qualifying Subdivision	Consolidated State Allocation
SD50	McPherson County, South Dakota	0.1613184030%
SD51	Meade County, South Dakota	3.2698326502%
SD52	Mellette County, South Dakota	0.1848247525%
SD53	Miner County, South Dakota	0.1616739703%
SD54	Minnehaha County, South Dakota	12.2243522517%
SD55	Mitchell City, South Dakota	1.5031732329%
SD56	Moody County, South Dakota	0.4743937985%
SD57	Oglala Lakota County, South Dakota	1.3919692864%
SD58	Pennington County, South Dakota	8.0611767283%
SD59	Perkins County, South Dakota	0.3755374403%
SD60	Pierre City, South Dakota	0.6216678331%
SD61	Potter County, South Dakota	0.1893444561%
SD62	Rapid City, South Dakota	6.9492723574%
SD63	Roberts County, South Dakota	0.9943780269%
SD64	Sanborn County, South Dakota	0.1141857404%
SD65	Sioux Falls City, South Dakota	21.6732660428%
SD66	Spearfish City, South Dakota	0.8208633410%
SD67	Spink County, South Dakota	0.7324773052%
SD68	Stanley County, South Dakota	0.1733882380%
SD69	Sully County, South Dakota	0.0632218131%
SD70	Todd County, South Dakota	1.0677859248%
SD71	Tripp County, South Dakota	0.6252580903%
SD72	Turner County, South Dakota	0.6536969906%
SD73	Union County, South Dakota	1.4531041680%
SD74	Vermillion City, South Dakota	0.5912781760%
SD75	Walworth County, South Dakota	0.5615110318%
SD76	Watertown City, South Dakota	1.6132964277%
SD77	Yankton City, South Dakota	1.2219897393%
SD78	Yankton County, South Dakota	1.4233435084%
SD79	Ziebach County, South Dakota	0.3085103004%

State ID	Qualifying Subdivision	Consolidated State Allocation
TN3	Anderson County, Tennessee	1.2063249026%
TN5	Arlington Town, Tennessee	0.0036566309%
TN8	Bartlett City, Tennessee	0.0730561566%
TN10	Bedford County, Tennessee	0.5762663555%
TN12	Benton County, Tennessee	0.5216608068%
TN13	Bledsoe County, Tennessee	0.1398580820%
TN14	Blount County, Tennessee	1.9196465581%
TN15	Bradley County, Tennessee	1.0430217552%
TN16	Brentwood City, Tennessee	0.0478208600%
TN17	Bristol City, Tennessee	0.5426871150%
TN19	Campbell County, Tennessee	1.5974370559%
TN20	Cannon County, Tennessee	0.3205453949%
TN21	Carroll County, Tennessee	0.4438060785%
TN22	Carter County, Tennessee	0.8435596891%
TN27	Chattanooga City, Tennessee	0.4981237028%
TN28	Cheatham County, Tennessee	0.8209998781%
TN29	Chester County, Tennessee	0.1751399118%
TN30	Claiborne County, Tennessee	1.1929412357%
TN31	Clarksville City, Tennessee	0.2296815192%
TN32	Clay County, Tennessee	0.3261509170%
TN33	Cleveland City, Tennessee	0.5531282252%
TN36	Cocke County, Tennessee	0.8746257470%
TN37	Coffee County, Tennessee	0.8953551698%
TN39	Collierville Town, Tennessee	0.0617375387%
TN41	Columbia City, Tennessee	0.0390894158%
TN42	Cookeville City, Tennessee	0.8404101920%
TN45	Crockett County, Tennessee	0.1232062476%
TN47	Cumberland County, Tennessee	0.8784847959%
TN48	Dandridge Town, Tennessee	0.0109089663%
TN49	De Kalb County, Tennessee	0.4478425886%
TN50	Decatur County, Tennessee	0.3607195939%
TN51	Decatur Town, Tennessee	0.0050599481%
TN53	Dickson County, Tennessee	0.8341347308%
TN56	Dyer County, Tennessee	0.4019088559%
TN64	Fayette County, Tennessee	0.3157083831%
TN66	Fentress County, Tennessee	0.5526714656%
TN67	Franklin City, Tennessee	0.1089989646%
TN68	Franklin County, Tennessee	0.6323371108%
TN69	Gallatin City, Tennessee	0.0760079674%
TN70	Gatlinburg City, Tennessee	0.0507819668%
TN71	Germantown City, Tennessee	0.0687501047%
TN72	Gibson County, Tennessee	0.4940695219%
TN73	Giles County, Tennessee	0.4604367666%
TN75	Grainger County, Tennessee	0.4671260668%
TN76	Greene County, Tennessee	1.2127967101%
TN78	Grundy County, Tennessee	0.3896858892%
TN79	Hamblen County, Tennessee	2.2614488604%
TN80	Hamilton County, Tennessee	4.2055530346%
TN81	Hancock County, Tennessee	0.2089065376%

State ID	Qualifying Subdivision	Consolidated State Allocation
TN82	Hardeman County, Tennessee	0.2150658408%
TN83	Hardin County, Tennessee	0.5683946644%
TN84	Hartsville/Trousdale County, Tennessee	0.1139641522%
TN85	Hawkins County, Tennessee	1.0968095083%
TN86	Haywood County, Tennessee	0.1104263592%
TN87	Henderson County, Tennessee	0.2498867656%
TN88	Hendersonville City, Tennessee	0.1137407554%
TN89	Henry County, Tennessee	0.6661685991%
TN90	Hickman County, Tennessee	0.2804089244%
TN91	Houston County, Tennessee	0.1198735525%
TN92	Humphreys County, Tennessee	0.2441608982%
TN93	Jackson City, Tennessee	0.0431370644%
TN94	Jackson County, Tennessee	0.2780985367%
TN95	Jefferson County, Tennessee	0.8912247367%
TN96	Johnson City, Tennessee	1.0682855260%
TN97	Johnson County, Tennessee	0.2282065978%
TN98	Kingsport City, Tennessee	0.9871149359%
TN99	Knox County, Tennessee	9.1809198144%
TN100	Knoxville City, Tennessee	1.5417816888%
TN101	La Vergne City, Tennessee	0.0518950147%
TN102	Lake County, Tennessee	0.0671464632%
TN104	Lauderdale County, Tennessee	0.2733775153%
TN105	Lawrence County, Tennessee	0.6992850503%
TN107	Lebanon City, Tennessee	0.1110258247%
TN108	Lewis County, Tennessee	0.1528225920%
TN110	Lexington City, Tennessee	0.0796867496%
TN112	Lincoln County, Tennessee	0.4060784411%
TN115	Loudon County, Tennessee	0.8992484296%
TN116	Lynchburg, Moore County Metropolitan Government, Tennessee	0.0579106070%
TN118	Macon County, Tennessee	0.3091017000%
TN119	Madison County, Tennessee	0.8907256845%
TN121	Marion County, Tennessee	0.3637161259%
TN122	Marshall County, Tennessee	0.5422227344%
TN124	Maryville City, Tennessee	0.3223901040%
TN125	Maury County, Tennessee	1.0772540178%
TN126	McMinn County, Tennessee	0.9297273747%
TN128	McNairy County, Tennessee	0.4269884656%
TN129	Meigs County, Tennessee	0.2016450737%
TN130	Memphis City, Tennessee	4.9079216307%
TN131	Millington City, Tennessee	0.0212200583%
TN133	Monroe County, Tennessee	0.7506735593%
TN135	Montgomery County, Tennessee	1.6758545682%
TN136	Morgan County, Tennessee	0.5132562715%
TN138	Morristown City, Tennessee	0.3919462797%
TN139	Mount Juliet City, Tennessee	0.0577622481%
TN141	Murfreesboro City, Tennessee	0.7283549414%
TN142	Nashville-Davidson Metropolitan Government, Tennessee	8.9810236006%

State ID	Qualifying Subdivision	Consolidated State Allocation
TN145	Oak Ridge City, Tennessee	0.9598050011%
TN146	Obion County, Tennessee	0.3198033491%
TN147	Overton County, Tennessee	0.5461670803%
TN149	Perry County, Tennessee	0.0857864664%
TN151	Pickett County, Tennessee	0.1471132648%
TN152	Pigeon Forge City, Tennessee	0.0877322588%
TN154	Polk County, Tennessee	0.3220131560%
TN157	Putnam County, Tennessee	0.3930896023%
TN159	Rhea County, Tennessee	0.5404420504%
TN160	Ripley City, Tennessee	0.0190759934%
TN161	Roane County, Tennessee	1.6361535854%
TN162	Robertson County, Tennessee	0.9333043197%
TN163	Rutherford County, Tennessee	2.5756978154%
TN164	Scott County, Tennessee	0.5189341096%
TN165	Sequatchie County, Tennessee	0.2433974548%
TN166	Sevier County, Tennessee	1.4412782095%
TN168	Shelby County, Tennessee	3.5255489082%
TN170	Smith County, Tennessee	0.5711842980%
TN172	Smyrna Town, Tennessee	0.1314691656%
TN176	Spring Hill City, Tennessee	0.0244598773%
TN179	Stewart County, Tennessee	0.1459273147%
TN180	Sullivan County, Tennessee	1.4573397906%
TN181	Sumner County, Tennessee	1.7449087187%
TN182	Tipton County, Tennessee	0.6312749815%
TN184	Unicoi County, Tennessee	0.3464527663%
TN186	Union County, Tennessee	0.5606745148%
TN187	Van Buren County, Tennessee	0.0479172535%
TN189	Warren County, Tennessee	0.5719112694%
TN191	Washington County, Tennessee	1.1061046159%
TN192	Wayne County, Tennessee	0.2328717594%
TN194	Weakley County, Tennessee	0.3874777573%
TN195	White County, Tennessee	0.4162394991%
TN197	Williamson County, Tennessee	1.6843304984%
TN198	Wilson County, Tennessee	1.4019072760%

State ID	Qualifying Subdivision	Consolidated State Allocation
TX1	Abbott City, Texas	0.0004586670%
TX2	Abernathy City, Texas	0.0000733330%
TX3	Abilene City, Texas	0.3758786670%
TX4	Ackerly City, Texas	0.0000140000%
TX5	Addison Town, Texas	0.0387293330%
TX6	Adrian City, Texas	0.0001206670%
TX7	Agua Dulce City, Texas	0.0000286670%
TX8	Alamo City, Texas	0.0147473330%
TX9	Alamo Heights City, Texas	0.0187986670%
TX10	Alba Town, Texas	0.0021306670%
TX11	Albany City, Texas	0.0001200000%
TX12	Aledo City, Texas	0.0002206670%
TX13	Alice City, Texas	0.0475273330%
TX14	Allen City, Texas	0.2100540000%
TX15	Alma Town, Texas	0.0007380000%
TX16	Alpine City, Texas	0.0197906670%
TX17	Alto Town, Texas	0.0025113330%
TX18	Alton City, Texas	0.0076933330%
TX19	Alvarado City, Texas	0.0193526670%
TX20	Alvin City, Texas	0.0759746670%
TX21	Alvord Town, Texas	0.0002386670%
TX22	Amarillo City, Texas	0.6584406670%
TX23	Ames City, Texas	0.0037140000%
TX24	Amherst City, Texas	0.0000146670%
TX25	Anahuac City, Texas	0.0003613330%
TX26	Anderson City, Texas	0.0000126670%
TX27	Anderson County, Texas	0.1791753330%
TX28	Andrews City, Texas	0.0126553330%
TX29	Andrews County, Texas	0.0250706670%
TX30	Angelina County, Texas	0.1533040000%
TX31	Angleton City, Texas	0.0418606670%
TX32	Angus City, Texas	0.0002206670%
TX33	Anna City, Texas	0.0060500000%
TX34	Annetta North Town, Texas	0.0000226670%
TX35	Annetta South Town, Texas	0.0004013330%
TX36	Annetta Town, Texas	0.0039706670%
TX37	Annona Town, Texas	0.0004920000%
TX38	Anson City, Texas	0.0034226670%
TX39	Anthony Town, Texas	0.0030093330%
TX40	Anton City, Texas	0.0002960000%
TX41	Appleby City, Texas	0.0010340000%
TX42	Aquilla City, Texas	0.0001386670%
TX43	Aransas County, Texas	0.1776746670%
TX44	Aransas Pass City, Texas	0.0385420000%
TX45	Archer City, Texas	0.0070360000%
TX46	Archer County, Texas	0.0303560000%
TX47	Arcola City, Texas	0.0048600000%
TX48	Argyle City, Texas	0.0076040000%
TX49	Arlington City, Texas	0.4905353330%

State ID	Qualifying Subdivision	Consolidated State Allocation
TX50	Armstrong County, Texas	0.0006493330%
TX51	Arp City, Texas	0.0013393330%
TX52	Asherton City, Texas	0.0000746670%
TX53	Aspermont Town, Texas	0.0000060000%
TX54	Atascosa County, Texas	0.1179353330%
TX55	Athens City, Texas	0.0706280000%
TX56	Atlanta City, Texas	0.0206633330%
TX57	Aubrey City, Texas	0.0100940000%
TX58	Aurora City, Texas	0.0012326670%
TX59	Austin City, Texas	3.2518106670%
TX60	Austin County, Texas	0.0506866670%
TX61	Austwell City, Texas	0.0000726670%
TX62	Avery Town, Texas	0.0000920000%
TX63	Avinger Town, Texas	0.0007433330%
TX64	Azle City, Texas	0.0214753330%
TX65	Bailey City, Texas	0.0006333330%
TX66	Bailey County, Texas	0.0102513330%
TX67	Bailey's Prairie Village, Texas	0.0037360000%
TX68	Baird City, Texas	0.0018680000%
TX69	Balch Springs City, Texas	0.0182386670%
TX70	Balcones Heights City, Texas	0.0158740000%
TX71	Ballinger City, Texas	0.0061146670%
TX72	Balmorhea City, Texas	0.0000420000%
TX73	Bandera City, Texas	0.0019286670%
TX74	Bandera County, Texas	0.0578766670%
TX75	Bangs City, Texas	0.0020333330%
TX76	Bardwell City, Texas	0.0002413330%
TX77	Barry City, Texas	0.0001333330%
TX78	Barstow City, Texas	0.0000406670%
TX79	Bartlett City, Texas	0.0022493330%
TX80	Bartonville Town, Texas	0.0059246670%
TX81	Bastrop City, Texas	0.0308800000%
TX82	Bastrop County, Texas	0.2293066670%
TX83	Bay City, Texas	0.0386080000%
TX84	Baylor County, Texas	0.0198880000%
TX85	Bayou Vista City, Texas	0.0041600000%
TX86	Bayside Town, Texas	0.0001613330%
TX87	Baytown City, Texas	0.1440440000%
TX88	Bayview Town, Texas	0.0000273330%
TX89	Beach City, Texas	0.0083366670%
TX90	Bear Creek Village, Texas	0.0006040000%
TX91	Beasley City, Texas	0.0000866670%
TX92	Beaumont City, Texas	0.4553400000%
TX93	Beckville City, Texas	0.0008313330%
TX94	Bedford City, Texas	0.0628760000%
TX95	Bedias City, Texas	0.0023166670%
TX96	Bee Cave City, Texas	0.0085753330%
TX97	Bee County, Texas	0.0652293330%
TX98	Beeville City, Texas	0.0160180000%

State ID	Qualifying Subdivision	Consolidated State Allocation
TX99	Bell County, Texas	0.4338320000%
TX100	Bellaire City, Texas	0.0275093330%
TX101	Bellevue City, Texas	0.0000373330%
TX102	Bellmead City, Texas	0.0096580000%
TX103	Bells Town, Texas	0.0012606670%
TX104	Bellville City, Texas	0.0049920000%
TX105	Belton City, Texas	0.0484533330%
TX106	Benavides City, Texas	0.0001013330%
TX107	Benbrook City, Texas	0.0292793330%
TX108	Benjamin City, Texas	0.0006340000%
TX109	Berryville Town, Texas	0.0095860000%
TX110	Bertram City, Texas	0.0001213330%
TX111	Beverly Hills City, Texas	0.0028906670%
TX112	Bevil Oaks City, Texas	0.0003660000%
TX113	Bexar County, Texas	4.6714346670%
TX114	Big Lake City, Texas	0.0003646670%
TX115	Big Sandy Town, Texas	0.0030526670%
TX116	Big Spring City, Texas	0.1266186670%
TX117	Big Wells City, Texas	0.0001573330%
TX118	Bishop City, Texas	0.0054753330%
TX119	Bishop Hills Town, Texas	0.0002153330%
TX120	Blackwell City, Texas	0.0000206670%
TX121	Blanco City, Texas	0.0041273330%
TX122	Blanco County, Texas	0.0328153330%
TX123	Blanket Town, Texas	0.0000980000%
TX124	Bloomburg Town, Texas	0.0006733330%
TX125	Blooming Grove Town, Texas	0.0002346670%
TX126	Blossom City, Texas	0.0001320000%
TX127	Blue Mound City, Texas	0.0019253330%
TX128	Blue Ridge City, Texas	0.0008966670%
TX129	Blum Town, Texas	0.0010813330%
TX130	Boerne City, Texas	0.0303840000%
TX131	Bogata City, Texas	0.0024326670%
TX132	Bonham City, Texas	0.0672726670%
TX133	Bonney Village, Texas	0.0016733330%
TX134	Booker Town, Texas	0.0006906670%
TX135	Borden County, Texas	0.0006666670%
TX136	Borger City, Texas	0.0464533330%
TX137	Bosque County, Texas	0.0473820000%
TX138	Bovina City, Texas	0.0001153330%
TX139	Bowie City, Texas	0.0557466670%
TX140	Bowie County, Texas	0.1554600000%
TX141	Boyd Town, Texas	0.0046353330%
TX142	Brackettville City, Texas	0.0000053330%
TX143	Brady City, Texas	0.0183200000%
TX144	Brazoria City, Texas	0.0076913330%
TX145	Brazoria County, Texas	0.6807266670%
TX146	Brazos Bend City, Texas	0.0003080000%
TX147	Brazos Country City, Texas	0.0006013330%

State ID	Qualifying Subdivision	Consolidated State Allocation
TX148	Brazos County, Texas	0.2280580000%
TX149	Breckenridge City, Texas	0.0159840000%
TX150	Bremond City, Texas	0.0037026670%
TX151	Brenham City, Texas	0.0365000000%
TX152	Brewster County, Texas	0.0400580000%
TX153	Briarcliff Village, Texas	0.0003813330%
TX154	Briaroaks City, Texas	0.0000380000%
TX155	Bridge City, Texas	0.0538373330%
TX156	Bridgeport City, Texas	0.0222006670%
TX157	Briscoe County, Texas	0.0006513330%
TX158	Broaddus Town, Texas	0.0000206670%
TX159	Bronte Town, Texas	0.0000660000%
TX160	Brooks County, Texas	0.0138066670%
TX161	Brookshire City, Texas	0.0042706670%
TX162	Brookside Village City, Texas	0.0007400000%
TX163	Brown County, Texas	0.1289446670%
TX164	Browndell City, Texas	0.0001013330%
TX165	Brownfield City, Texas	0.0096346670%
TX166	Brownsboro City, Texas	0.0021173330%
TX167	Brownsville City, Texas	0.2833713330%
TX168	Brownwood City, Texas	0.1110480000%
TX169	Bruceville-Eddy City, Texas	0.0011280000%
TX170	Bryan City, Texas	0.1645980000%
TX171	Bryson City, Texas	0.0008186670%
TX172	Buckholts Town, Texas	0.0007420000%
TX173	Buda City, Texas	0.0071893330%
TX174	Buffalo City, Texas	0.0079106670%
TX175	Buffalo Gap Town, Texas	0.0000586670%
TX176	Buffalo Springs Village, Texas	0.0001253330%
TX177	Bullard Town, Texas	0.0049913330%
TX178	Bulverde City, Texas	0.0096240000%
TX179	Bunker Hill Village City, Texas	0.0003146670%
TX180	Burkburnett City, Texas	0.0252293330%
TX181	Burke City, Texas	0.0007426670%
TX182	Burleson City, Texas	0.1011860000%
TX183	Burleson County, Texas	0.0468293330%
TX184	Burnet City, Texas	0.0222300000%
TX185	Burnet County, Texas	0.1265526670%
TX186	Burton City, Texas	0.0006246670%
TX187	Byers City, Texas	0.0000513330%
TX188	Bynum Town, Texas	0.0002533330%
TX189	Cactus City, Texas	0.0031860000%
TX190	Caddo Mills City, Texas	0.0000286670%
TX191	Caldwell City, Texas	0.0121633330%
TX192	Caldwell County, Texas	0.0576086670%
TX193	Calhoun County, Texas	0.0852840000%
TX194	Callahan County, Texas	0.0085960000%
TX195	Callisburg City, Texas	0.0000673330%
TX196	Calvert City, Texas	0.0005146670%

State ID	Qualifying Subdivision	Consolidated State Allocation
TX197	Cameron City, Texas	0.0073940000%
TX198	Cameron County, Texas	0.3580173330%
TX199	Camp County, Texas	0.0192340000%
TX200	Camp Wood City, Texas	0.0002813330%
TX201	Campbell City, Texas	0.0007440000%
TX202	Canadian City, Texas	0.0007266670%
TX203	Caney City Town, Texas	0.0013366670%
TX204	Canton City, Texas	0.0378226670%
TX205	Canyon City, Texas	0.0175006670%
TX206	Carbon Town, Texas	0.0004133330%
TX207	Carl's Corner Town, Texas	0.0000320000%
TX208	Carmine City, Texas	0.0002566670%
TX209	Carrizo Springs City, Texas	0.0011140000%
TX210	Carrollton City, Texas	0.2068366670%
TX211	Carson County, Texas	0.0196620000%
TX212	Carthage City, Texas	0.0126180000%
TX213	Cashion Community City, Texas	0.0002146670%
TX214	Cass County, Texas	0.0621033330%
TX215	Castle Hills City, Texas	0.0085200000%
TX216	Castro County, Texas	0.0029466670%
TX217	Castroville City, Texas	0.0030166670%
TX218	Cedar Hill City, Texas	0.0467513330%
TX219	Cedar Park City, Texas	0.1237113330%
TX220	Celeste City, Texas	0.0008533330%
TX221	Celina City, Texas	0.0121886670%
TX222	Center City, Texas	0.0392253330%
TX223	Centerville City, Texas	0.0002566670%
TX224	Chambers County, Texas	0.1021253330%
TX225	Chandler City, Texas	0.0115760000%
TX226	Channing City, Texas	0.0000013330%
TX227	Charlotte City, Texas	0.0028380000%
TX228	Cherokee County, Texas	0.1044080000%
TX229	Chester Town, Texas	0.0007826670%
TX230	Chico City, Texas	0.0019520000%
TX231	Childress City, Texas	0.0252773330%
TX232	Childress County, Texas	0.0337213330%
TX233	Chillicothe City, Texas	0.0001146670%
TX234	China City, Texas	0.0003480000%
TX235	China Grove Town, Texas	0.0003986670%
TX236	Chireno City, Texas	0.0010453330%
TX237	Christine Town, Texas	0.0002360000%
TX238	Cibolo City, Texas	0.0091266670%
TX239	Cisco City, Texas	0.0048120000%
TX240	Clarendon City, Texas	0.0000760000%
TX241	Clarksville City, Texas	0.0139273330%
TX242	Clarksville City, Texas	0.0000360000%
TX243	Claude City, Texas	0.0000173330%
TX244	Clay County, Texas	0.0480333330%
TX245	Clear Lake Shores City, Texas	0.0044546670%

State ID	Qualifying Subdivision	Consolidated State Allocation
TX246	Cleburne City, Texas	0.1521226670%
TX247	Cleveland City, Texas	0.0645980000%
TX248	Clifton City, Texas	0.0066260000%
TX249	Clint Town, Texas	0.0002500000%
TX250	Clute City, Texas	0.0342333330%
TX251	Clyde City, Texas	0.0115246670%
TX252	Coahoma Town, Texas	0.0015273330%
TX253	Cochran County, Texas	0.0022593330%
TX254	Cockrell Hill City, Texas	0.0003413330%
TX255	Coffee City Town, Texas	0.0007246670%
TX256	Coke County, Texas	0.0036813330%
TX257	Coldspring City, Texas	0.0002980000%
TX258	Coleman City, Texas	0.0036280000%
TX259	Coleman County, Texas	0.0027760000%
TX260	College Station City, Texas	0.1720980000%
TX261	Colleyville City, Texas	0.0306993330%
TX262	Collin County, Texas	0.8444806670%
TX263	Collingsworth County, Texas	0.0128226670%
TX264	Collinsville Town, Texas	0.0012206670%
TX265	Colmesneil City, Texas	0.0014740000%
TX266	Colorado City, Texas	0.0056033330%
TX267	Colorado County, Texas	0.0327226670%
TX268	Columbus City, Texas	0.0045780000%
TX269	Comal County, Texas	0.2640946670%
TX270	Comanche City, Texas	0.0110020000%
TX271	Comanche County, Texas	0.0339760000%
TX272	Combes Town, Texas	0.0011400000%
TX273	Combine City, Texas	0.0012613330%
TX274	Commerce City, Texas	0.0225793330%
TX275	Como Town, Texas	0.0002766670%
TX276	Concho County, Texas	0.0025726670%
TX277	Conroe City, Texas	0.3111140000%
TX278	Converse City, Texas	0.0184620000%
TX279	Cooke County, Texas	0.1336340000%
TX280	Cool City, Texas	0.0004873330%
TX281	Coolidge Town, Texas	0.0001620000%
TX282	Cooper City, Texas	0.0002413330%
TX283	Coppell City, Texas	0.0577286670%
TX284	Copper Canyon Town, Texas	0.0003260000%
TX285	Copperas Cove City, Texas	0.0889946670%
TX286	Corinth City, Texas	0.0501986670%
TX287	Corpus Christi City, Texas	1.2084713330%
TX288	Corral City Town, Texas	0.0000953330%
TX289	Corrigan Town, Texas	0.0142120000%
TX290	Corsicana City, Texas	0.0582066670%
TX291	Coryell County, Texas	0.0824393330%
TX292	Cottle County, Texas	0.0005833330%
TX293	Cottonwood City, Texas	0.0001926670%
TX294	Cottonwood Shores City, Texas	0.0008020000%

State ID	Qualifying Subdivision	Consolidated State Allocation
TX295	Cotulla City, Texas	0.0008340000%
TX296	Coupland City, Texas	0.0001773330%
TX297	Cove City, Texas	0.0002580000%
TX298	Covington City, Texas	0.0003460000%
TX299	Coyote Flats City, Texas	0.0009813330%
TX300	Crandall City, Texas	0.0080626670%
TX301	Crane City, Texas	0.0070660000%
TX302	Crane County, Texas	0.0174306670%
TX303	Cranfills Gap City, Texas	0.0000853330%
TX304	Crawford Town, Texas	0.0002553330%
TX305	Creedmoor City, Texas	0.0000106670%
TX306	Cresson City, Texas	0.0007240000%
TX307	Crockett City, Texas	0.0156020000%
TX308	Crockett County, Texas	0.0121400000%
TX309	Crosby County, Texas	0.0122586670%
TX310	Crosbyton City, Texas	0.0009986670%
TX311	Cross Plains Town, Texas	0.0032513330%
TX312	Cross Roads Town, Texas	0.0001626670%
TX313	Cross Timber Town, Texas	0.0003613330%
TX314	Crowell City, Texas	0.0042233330%
TX315	Crowley City, Texas	0.0148966670%
TX316	Crystal City, Texas	0.0129413330%
TX317	Cuero City, Texas	0.0164593330%
TX318	Culberson County, Texas	0.0005260000%
TX319	Cumby City, Texas	0.0035466670%
TX320	Cuney Town, Texas	0.0004040000%
TX321	Cushing City, Texas	0.0007466670%
TX322	Cut and Shoot City, Texas	0.0014273330%
TX323	Daingerfield City, Texas	0.0083173330%
TX324	Daisetta City, Texas	0.0035800000%
TX325	Dalhart City, Texas	0.0077393330%
TX326	Dallam County, Texas	0.0144573330%
TX327	Dallas City, Texas	1.9999346670%
TX328	Dallas County, Texas	5.6921940000%
TX329	Dalworthington Gardens City, Texas	0.0040400000%
TX330	Danbury City, Texas	0.0028206670%
TX331	Darrouzett Town, Texas	0.0000673330%
TX332	Dawson County, Texas	0.0312740000%
TX333	Dawson Town, Texas	0.0004000000%
TX334	Dayton City, Texas	0.0314146670%
TX335	Dayton Lakes City, Texas	0.0000253330%
TX336	De Kalb City, Texas	0.0006900000%
TX337	De Leon City, Texas	0.0054786670%
TX338	De Witt County, Texas	0.0459300000%
TX339	Deaf Smith County, Texas	0.0230213330%
TX340	Dean City, Texas	0.0000940000%
TX341	Decatur City, Texas	0.0377793330%
TX342	Decordova City, Texas	0.0091853330%
TX343	Deer Park City, Texas	0.0329253330%

State ID	Qualifying Subdivision	Consolidated State Allocation
TX344	Del Rio City, Texas	0.0393706670%
TX345	Dell City, Texas	0.0000100000%
TX346	Delta County, Texas	0.0203893330%
TX347	Denison City, Texas	0.1402840000%
TX348	Denton City, Texas	0.3055560000%
TX349	Denton County, Texas	0.7548653330%
TX350	Denver City Town, Texas	0.0014026670%
TX351	Deport City, Texas	0.0000280000%
TX352	Desoto City, Texas	0.0482666670%
TX353	Detroit Town, Texas	0.0006433330%
TX354	Devers City, Texas	0.0001273330%
TX355	Devine City, Texas	0.0029026670%
TX356	Diboll City, Texas	0.0170220000%
TX357	Dickens City, Texas	0.0000473330%
TX358	Dickens County, Texas	0.0012486670%
TX359	Dickinson City, Texas	0.0557886670%
TX360	Dilley City, Texas	0.0017553330%
TX361	Dimmit County, Texas	0.0221960000%
TX362	Dimmitt City, Texas	0.0006746670%
TX363	Dish Town, Texas	0.0000126670%
TX364	Dodd City Town, Texas	0.0008073330%
TX365	Dodson Town, Texas	0.0002980000%
TX366	Domino Town, Texas	0.0001306670%
TX367	Donley County, Texas	0.0149133330%
TX368	Donna City, Texas	0.0091986670%
TX369	Dorchester City, Texas	0.0001540000%
TX370	Double Oak Town, Texas	0.0031766670%
TX371	Douglassville Town, Texas	0.0003826670%
TX372	Dripping Springs City, Texas	0.0005406670%
TX373	Driscoll City, Texas	0.0000260000%
TX374	Dublin City, Texas	0.0096520000%
TX375	Dumas City, Texas	0.0174860000%
TX376	Duncanville City, Texas	0.0388853330%
TX377	Duval County, Texas	0.0327393330%
TX378	Eagle Lake City, Texas	0.0032546670%
TX379	Eagle Pass City, Texas	0.0373366670%
TX380	Early City, Texas	0.0098920000%
TX381	Earth City, Texas	0.0001613330%
TX382	East Bernard City, Texas	0.0037026670%
TX383	East Mountain City, Texas	0.0016626670%
TX384	East Tawakoni City, Texas	0.0018153330%
TX385	Eastland City, Texas	0.0105973330%
TX386	Eastland County, Texas	0.0348500000%
TX387	Easton City, Texas	0.0002193330%
TX388	Ector City, Texas	0.0007386670%
TX389	Ector County, Texas	0.3200000000%
TX390	Edcouch City, Texas	0.0027340000%
TX391	Eden City, Texas	0.0003313330%
TX392	Edgecliff Village Town, Texas	0.0014880000%

State ID	Qualifying Subdivision	Consolidated State Allocation
TX393	Edgewood Town, Texas	0.0087693330%
TX394	Edinburg City, Texas	0.0805893330%
TX395	Edmonson Town, Texas	0.0000906670%
TX396	Edna City, Texas	0.0121293330%
TX397	Edom City, Texas	0.0014326670%
TX398	Edwards County, Texas	0.0006500000%
TX399	El Campo City, Texas	0.0211333330%
TX400	El Cenizo City, Texas	0.0004140000%
TX401	El Lago City, Texas	0.0037360000%
TX402	El Paso City, Texas	0.8162473330%
TX403	El Paso County, Texas	1.7280806670%
TX404	Eldorado City, Texas	0.0000333330%
TX405	Electra City, Texas	0.0104773330%
TX406	Elgin City, Texas	0.0175226670%
TX407	Elkhart Town, Texas	0.0002006670%
TX408	Ellis County, Texas	0.2102480000%
TX409	Elmendorf City, Texas	0.0004973330%
TX410	Elsa City, Texas	0.0051466670%
TX411	Emhouse Town, Texas	0.0000553330%
TX412	Emory City, Texas	0.0025853330%
TX413	Enchanted Oaks Town, Texas	0.0008660000%
TX414	Encinal City, Texas	0.0010100000%
TX415	Ennis City, Texas	0.0545593330%
TX416	Erath County, Texas	0.0684106670%
TX417	Escobares City, Texas	0.0000266670%
TX418	Estelline Town, Texas	0.0006060000%
TX419	Euless City, Texas	0.0618826670%
TX420	Eureka City, Texas	0.0002226670%
TX421	Eustace City, Texas	0.0013926670%
TX422	Evant Town, Texas	0.0013786670%
TX423	Everman City, Texas	0.0051280000%
TX424	Fair Oaks Ranch City, Texas	0.0053846670%
TX425	Fairchilds Village, Texas	0.0000540000%
TX426	Fairfield City, Texas	0.0008300000%
TX427	Fairview Town, Texas	0.0214966670%
TX428	Falfurrias City, Texas	0.0014806670%
TX429	Falls City, Texas	0.0000273330%
TX430	Falls County, Texas	0.0230146670%
TX431	Fannin County, Texas	0.0877686670%
TX432	Farmers Branch City, Texas	0.0630213330%
TX433	Farmersville City, Texas	0.0070213330%
TX434	Farwell City, Texas	0.0002286670%
TX435	Fate City, Texas	0.0023153330%
TX436	Fayette County, Texas	0.0616266670%
TX437	Fayetteville City, Texas	0.0002606670%
TX438	Ferris City, Texas	0.0092486670%
TX439	Fisher County, Texas	0.0036786670%
TX440	Flatonia Town, Texas	0.0037740000%
TX441	Florence City, Texas	0.0026326670%

State ID	Qualifying Subdivision	Consolidated State Allocation
TX442	Floresville City, Texas	0.0144660000%
TX443	Flower Mound Town, Texas	0.1435040000%
TX444	Floyd County, Texas	0.0060326670%
TX445	Floydada City, Texas	0.0042380000%
TX446	Foard County, Texas	0.0038426670%
TX447	Follett City, Texas	0.0001413330%
TX448	Forest Hill City, Texas	0.0174213330%
TX449	Forney City, Texas	0.0534080000%
TX450	Forsan City, Texas	0.0003840000%
TX451	Fort Bend County, Texas	1.0044793330%
TX452	Fort Stockton City, Texas	0.0029406670%
TX453	Fort Worth City, Texas	1.4138600000%
TX454	Franklin City, Texas	0.0026206670%
TX455	Franklin County, Texas	0.0171886670%
TX456	Frankston Town, Texas	0.0001826670%
TX457	Fredericksburg City, Texas	0.0376573330%
TX458	Freeport City, Texas	0.0486486670%
TX459	Freer City, Texas	0.0021806670%
TX460	Freestone County, Texas	0.0336633330%
TX461	Friendswood City, Texas	0.0935533330%
TX462	Frio County, Texas	0.0133026670%
TX463	Friona City, Texas	0.0018986670%
TX464	Frisco City, Texas	0.2702060000%
TX465	Fritch City, Texas	0.0030320000%
TX466	Frost City, Texas	0.0002140000%
TX467	Fruitvale City, Texas	0.0015626670%
TX468	Fulshear City, Texas	0.0035146670%
TX469	Fulton Town, Texas	0.0010680000%
TX470	Gaines County, Texas	0.0362313330%
TX471	Gainesville City, Texas	0.1026533330%
TX472	Galena Park City, Texas	0.0087286670%
TX473	Gallatin City, Texas	0.0008353330%
TX474	Galveston City, Texas	0.3254580000%
TX475	Galveston County, Texas	0.7493953330%
TX476	Ganado City, Texas	0.0036733330%
TX477	Garden Ridge City, Texas	0.0075673330%
TX478	Garland City, Texas	0.2801626670%
TX479	Garrett Town, Texas	0.0016733330%
TX480	Garrison City, Texas	0.0023700000%
TX481	Gary City Town, Texas	0.0003000000%
TX482	Garza County, Texas	0.0059626670%
TX483	Gatesville City, Texas	0.0179960000%
TX484	George West City, Texas	0.0041380000%
TX485	Georgetown City, Texas	0.1505973330%
TX486	Gholson City, Texas	0.0010033330%
TX487	Giddings City, Texas	0.0084493330%
TX488	Gillespie County, Texas	0.0421273330%
TX489	Gilmer City, Texas	0.0226340000%
TX490	Gladewater City, Texas	0.0164253330%

State ID	Qualifying Subdivision	Consolidated State Allocation
TX491	Glasscock County, Texas	0.0006666670%
TX492	Glen Rose City, Texas	0.0003600000%
TX493	Glenn Heights City, Texas	0.0110620000%
TX494	Godley City, Texas	0.0020766670%
TX495	Goldsmith City, Texas	0.0004513330%
TX496	Goldthwaite City, Texas	0.0008166670%
TX497	Goliad City, Texas	0.0023753330%
TX498	Goliad County, Texas	0.0231066670%
TX499	Golinda City, Texas	0.0000666670%
TX500	Gonzales City, Texas	0.0099213330%
TX501	Gonzales County, Texas	0.0221533330%
TX502	Goodlow City, Texas	0.0001473330%
TX503	Goodrich City, Texas	0.0064286670%
TX504	Gordon City, Texas	0.0002433330%
TX505	Goree City, Texas	0.0004993330%
TX506	Gorman City, Texas	0.0020713330%
TX507	Graford City, Texas	0.0000153330%
TX508	Graham City, Texas	0.1569520000%
TX509	Granbury City, Texas	0.0478233330%
TX510	Grand Prairie City, Texas	0.2969593330%
TX511	Grand Saline City, Texas	0.0242753330%
TX512	Grandfalls Town, Texas	0.0000433330%
TX513	Grandview City, Texas	0.0044000000%
TX514	Granger City, Texas	0.0018273330%
TX515	Granite Shoals City, Texas	0.0078893330%
TX516	Granjeno City, Texas	0.0000286670%
TX517	Grapeland City, Texas	0.0048580000%
TX518	Grapevine City, Texas	0.0861300000%
TX519	Gray County, Texas	0.0439226670%
TX520	Grays Prairie Village, Texas	0.0000113330%
TX521	Grayson County, Texas	0.3593886670%
TX522	Greenville City, Texas	0.1354080000%
TX523	Gregg County, Texas	0.1624960000%
TX524	Gregory City, Texas	0.0031313330%
TX525	Grey Forest City, Texas	0.0003160000%
TX526	Grimes County, Texas	0.0632520000%
TX527	Groesbeck City, Texas	0.0038300000%
TX528	Groom Town, Texas	0.0006433330%
TX529	Groves City, Texas	0.0271680000%
TX530	Groveton City, Texas	0.0058846670%
TX531	Gruver City, Texas	0.0007773330%
TX532	Guadalupe County, Texas	0.0978826670%
TX533	Gun Barrel City, Texas	0.0242013330%
TX534	Gunter City, Texas	0.0030726670%
TX535	Gustine Town, Texas	0.0000226670%
TX536	Hackberry Town, Texas	0.0000626670%
TX537	Hale Center City, Texas	0.0040280000%
TX538	Hale County, Texas	0.0527666670%
TX539	Hall County, Texas	0.0059553330%

State ID	Qualifying Subdivision	Consolidated State Allocation
TX540	Hallettsville City, Texas	0.0045966670%
TX541	Hallsburg City, Texas	0.0001813330%
TX542	Hallsville City, Texas	0.0068260000%
TX543	Haltom City, Texas	0.0478666670%
TX544	Hamilton City, Texas	0.0023873330%
TX545	Hamilton County, Texas	0.0442380000%
TX546	Hamlin City, Texas	0.0031040000%
TX547	Hansford County, Texas	0.0109440000%
TX548	Happy Town, Texas	0.0002180000%
TX549	Hardeman County, Texas	0.0101460000%
TX550	Hardin City, Texas	0.0000666670%
TX551	Hardin County, Texas	0.2532000000%
TX552	Harker Heights City, Texas	0.0757873330%
TX553	Harlingen City, Texas	0.1102860000%
TX554	Harris County, Texas	9.9774680000%
TX555	Harrison County, Texas	0.1239400000%
TX556	Hart City, Texas	0.0000573330%
TX557	Hartley County, Texas	0.0005240000%
TX558	Haskell City, Texas	0.0072193330%
TX559	Haskell County, Texas	0.0146740000%
TX560	Haslet City, Texas	0.0012720000%
TX561	Hawk Cove City, Texas	0.0004493330%
TX562	Hawkins City, Texas	0.0052880000%
TX563	Hawley City, Texas	0.0006206670%
TX564	Hays City, Texas	0.0003373330%
TX565	Hays County, Texas	0.3529926670%
TX566	Hearne City, Texas	0.0112160000%
TX567	Heath City, Texas	0.0191673330%
TX568	Hebron Town, Texas	0.0004580000%
TX569	Hedley City, Texas	0.0000466670%
TX570	Hedwig Village City, Texas	0.0087113330%
TX571	Helotes City, Texas	0.0105266670%
TX572	Hemphill City, Texas	0.0053566670%
TX573	Hemphill County, Texas	0.0095960000%
TX574	Hempstead City, Texas	0.0141600000%
TX575	Henderson City, Texas	0.0399773330%
TX576	Henderson County, Texas	0.2186433330%
TX577	Henrietta City, Texas	0.0018133330%
TX578	Hereford City, Texas	0.0136153330%
TX579	Hewitt City, Texas	0.0131840000%
TX580	Hickory Creek Town, Texas	0.0110066670%
TX581	Hico City, Texas	0.0036893330%
TX582	Hidalgo City, Texas	0.0177473330%
TX583	Hidalgo County, Texas	0.8354020000%
TX584	Hideaway City, Texas	0.0006146670%
TX585	Higgins City, Texas	0.0000286670%
TX586	Highland Haven City, Texas	0.0002133330%
TX587	Highland Park Town, Texas	0.0289220000%
TX588	Highland Village City, Texas	0.0335433330%

State ID	Qualifying Subdivision	Consolidated State Allocation
TX589	Hill Country Village City, Texas	0.0043233330%
TX590	Hill County, Texas	0.0849846670%
TX591	Hillcrest Village, Texas	0.0035633330%
TX592	Hillsboro City, Texas	0.0310726670%
TX593	Hilshire Village City, Texas	0.0005726670%
TX594	Hitchcock City, Texas	0.0191973330%
TX595	Hockley County, Texas	0.0309380000%
TX596	Holiday Lakes Town, Texas	0.0011966670%
TX597	Holland Town, Texas	0.0000513330%
TX598	Holliday City, Texas	0.0039400000%
TX599	Hollywood Park Town, Texas	0.0062826670%
TX600	Hondo City, Texas	0.0768586670%
TX601	Honey Grove City, Texas	0.0047973330%
TX602	Hood County, Texas	0.1947366670%
TX603	Hooks City, Texas	0.0018013330%
TX604	Hopkins County, Texas	0.0996786670%
TX605	Horizon City, Texas	0.0050133330%
TX606	Horseshoe Bay City, Texas	0.0321153330%
TX607	Houston City, Texas	4.6811953330%
TX608	Houston County, Texas	0.0524320000%
TX609	Howard County, Texas	0.0595533330%
TX610	Howardwick City, Texas	0.0000560000%
TX611	Howe Town, Texas	0.0061180000%
TX612	Hubbard City, Texas	0.0024233330%
TX613	Hudson City, Texas	0.0045600000%
TX614	Hudson Oaks City, Texas	0.0104246670%
TX615	Hudspeth County, Texas	0.0006566670%
TX616	Hughes Springs City, Texas	0.0029613330%
TX617	Humble City, Texas	0.0493013330%
TX618	Hunt County, Texas	0.2065673330%
TX619	Hunters Creek Village City, Texas	0.0098053330%
TX620	Huntington City, Texas	0.0058613330%
TX621	Huntsville City, Texas	0.0535820000%
TX622	Hurst City, Texas	0.0661246670%
TX623	Hutchins City, Texas	0.0063673330%
TX624	Hutchinson County, Texas	0.0497533330%
TX625	Hutto City, Texas	0.0255640000%
TX626	Huxley City, Texas	0.0004920000%
TX627	Idalou City, Texas	0.0013326670%
TX628	Impact Town, Texas	0.0000053330%
TX629	Indian Lake Town, Texas	0.0003153330%
TX630	Industry City, Texas	0.0004026670%
TX631	Ingleside City, Texas	0.0269913330%
TX632	Ingleside on the Bay City, Texas	0.0000946670%
TX633	Ingram City, Texas	0.0034953330%
TX634	Iola City, Texas	0.0021093330%
TX635	Iowa Colony Village, Texas	0.0027266670%
TX636	Iowa Park City, Texas	0.0156580000%
TX637	Iraan City, Texas	0.0000373330%

State ID	Qualifying Subdivision	Consolidated State Allocation
TX638	Iredell City, Texas	0.0001440000%
TX639	Irion County, Texas	0.0060700000%
TX640	Irving City, Texas	0.2852120000%
TX641	Italy Town, Texas	0.0035660000%
TX642	Itasca City, Texas	0.0057960000%
TX643	Ivanhoe City, Texas	0.0000173330%
TX644	Jacinto City, Texas	0.0094273330%
TX645	Jack County, Texas	0.0098660000%
TX646	Jacksboro City, Texas	0.0155026670%
TX647	Jackson County, Texas	0.0253226670%
TX648	Jacksonville City, Texas	0.0534526670%
TX649	Jamaica Beach City, Texas	0.0032753330%
TX650	Jarrell City, Texas	0.0016153330%
TX651	Jasper City, Texas	0.0522813330%
TX652	Jasper County, Texas	0.1659033330%
TX653	Jayton City, Texas	0.0000420000%
TX654	Jeff Davis County, Texas	0.0056666670%
TX655	Jefferson City, Texas	0.0074626670%
TX656	Jefferson County, Texas	0.5044093330%
TX657	Jersey Village City, Texas	0.0242313330%
TX658	Jewett City, Texas	0.0062253330%
TX659	Jim Hogg County, Texas	0.0084786670%
TX660	Jim Wells County, Texas	0.1110260000%
TX661	Joaquin City, Texas	0.0005400000%
TX662	Johnson City, Texas	0.0023873330%
TX663	Johnson County, Texas	0.2724613330%
TX664	Jolly City, Texas	0.0000173330%
TX665	Jones County, Texas	0.0146673330%
TX666	Jones Creek Village, Texas	0.0033853330%
TX667	Jonestown City, Texas	0.0042793330%
TX668	Josephine City, Texas	0.0005873330%
TX669	Joshua City, Texas	0.0137460000%
TX670	Jourdanton City, Texas	0.0064000000%
TX671	Junction City, Texas	0.0032166670%
TX672	Justin City, Texas	0.0057166670%
TX673	Karnes City, Texas	0.0077546670%
TX674	Karnes County, Texas	0.0234993330%
TX675	Katy City, Texas	0.0349780000%
TX676	Kaufman City, Texas	0.0184046670%
TX677	Kaufman County, Texas	0.2353646670%
TX678	Keene City, Texas	0.0255306670%
TX679	Keller City, Texas	0.0527926670%
TX680	Kemah City, Texas	0.0188833330%
TX681	Kemp City, Texas	0.0042793330%
TX682	Kempner City, Texas	0.0002200000%
TX683	Kendall County, Texas	0.0670953330%
TX684	Kendleton City, Texas	0.0000086670%
TX685	Kenedy City, Texas	0.0004506670%
TX686	Kenedy County, Texas	0.0006666670%

State ID	Qualifying Subdivision	Consolidated State Allocation
TX687	Kenefick Town, Texas	0.0002773330%
TX688	Kennard City, Texas	0.0000880000%
TX689	Kennedale City, Texas	0.0140160000%
TX690	Kent County, Texas	0.0006260000%
TX691	Kerens City, Texas	0.0012826670%
TX692	Kermit City, Texas	0.0037680000%
TX693	Kerr County, Texas	0.1456346670%
TX694	Kerrville City, Texas	0.1269046670%
TX695	Kilgore City, Texas	0.0703886670%
TX696	Killeen City, Texas	0.3571000000%
TX697	Kimble County, Texas	0.0136533330%
TX698	King County, Texas	0.0006666670%
TX699	Kingsville City, Texas	0.0133886670%
TX700	Kinney County, Texas	0.0014280000%
TX701	Kirby City, Texas	0.0058346670%
TX702	Kirbyville City, Texas	0.0071266670%
TX703	Kirvin Town, Texas	0.0000013330%
TX704	Kleberg County, Texas	0.0827393330%
TX705	Knollwood City, Texas	0.0007733330%
TX706	Knox City Town, Texas	0.0013080000%
TX707	Knox County, Texas	0.0078200000%
TX708	Kosse Town, Texas	0.0016453330%
TX709	Kountze City, Texas	0.0131440000%
TX710	Kress City, Texas	0.0001240000%
TX711	Krugerville City, Texas	0.0010053330%
TX712	Krum City, Texas	0.0064406670%
TX713	Kurten Town, Texas	0.0004573330%
TX714	Kyle City, Texas	0.0345566670%
TX715	La Feria City, Texas	0.0069206670%
TX716	La Grange City, Texas	0.0064153330%
TX717	La Grulla City, Texas	0.0011386670%
TX718	La Joya City, Texas	0.0056380000%
TX719	La Marque City, Texas	0.0659533330%
TX720	La Porte City, Texas	0.0610213330%
TX721	La Salle County, Texas	0.0099833330%
TX722	La Vernia City, Texas	0.0021446670%
TX723	La Villa City, Texas	0.0003813330%
TX724	La Ward City, Texas	0.0002140000%
TX725	Lacoste City, Texas	0.0001060000%
TX726	Lacy-Lakeview City, Texas	0.0077326670%
TX727	Ladonia Town, Texas	0.0013406670%
TX728	Lago Vista City, Texas	0.0091786670%
TX729	Laguna Vista Town, Texas	0.0024593330%
TX730	Lake Bridgeport City, Texas	0.0001546670%
TX731	Lake City Town, Texas	0.0019453330%
TX732	Lake Dallas City, Texas	0.0168760000%
TX733	Lake Jackson City, Texas	0.0505206670%
TX734	Lake Tanglewood Village, Texas	0.0004086670%
TX735	Lake Worth City, Texas	0.0133673330%

State ID	Qualifying Subdivision	Consolidated State Allocation
TX736	Lakeport City, Texas	0.0003086670%
TX737	Lakeside City Town, Texas	0.0001480000%
TX738	Lakeside Town, San Patricio County, Texas	0.0029826670%
TX739	Lakeside Town, Tarrant County, Texas	0.0029826670%
TX740	Lakeview Town, Texas	0.0002846670%
TX741	Lakeway City, Texas	0.0211046670%
TX742	Lakewood Village City, Texas	0.0003713330%
TX743	Lamar County, Texas	0.0943986670%
TX744	Lamb County, Texas	0.0337873330%
TX745	Lamesa City, Texas	0.0197706670%
TX746	Lampasas City, Texas	0.0188073330%
TX747	Lampasas County, Texas	0.0285453330%
TX748	Lancaster City, Texas	0.0604353330%
TX749	Laredo City, Texas	0.5087826670%
TX750	Latexo City, Texas	0.0000826670%
TX751	Lavaca County, Texas	0.0306486670%
TX752	Lavon City, Texas	0.0049566670%
TX753	Lawn Town, Texas	0.0000386670%
TX754	League City, Texas	0.2016120000%
TX755	Leakey City, Texas	0.0001706670%
TX756	Leander City, Texas	0.0590940000%
TX757	Leary City, Texas	0.0005313330%
TX758	Lee County, Texas	0.0203046670%
TX759	Lefors Town, Texas	0.0001060000%
TX760	Leon County, Texas	0.0449286670%
TX761	Leon Valley City, Texas	0.0155053330%
TX762	Leona City, Texas	0.0005886670%
TX763	Leonard City, Texas	0.0056700000%
TX764	Leroy City, Texas	0.0001173330%
TX765	Levelland City, Texas	0.0312320000%
TX766	Lewisville City, Texas	0.2547293330%
TX767	Lexington Town, Texas	0.0015453330%
TX768	Liberty City, Texas	0.0482286670%
TX769	Liberty County, Texas	0.3541413330%
TX770	Liberty Hill City, Texas	0.0018533330%
TX771	Limestone County, Texas	0.0904560000%
TX772	Lincoln Park Town, Texas	0.0004513330%
TX773	Lindale City, Texas	0.0161346670%
TX774	Linden City, Texas	0.0024406670%
TX775	Lindsay City, Texas	0.0008186670%
TX776	Lipan City, Texas	0.0000293330%
TX777	Lipscomb County, Texas	0.0067546670%
TX778	Little Elm City, Texas	0.0462173330%
TX779	Little River-Academy City, Texas	0.0005320000%
TX780	Littlefield City, Texas	0.0051186670%
TX781	Live Oak City, Texas	0.0218266670%
TX782	Live Oak County, Texas	0.0264773330%
TX783	Liverpool City, Texas	0.0009566670%

State ID	Qualifying Subdivision	Consolidated State Allocation
TX784	Livingston Town, Texas	0.0487766670%
TX785	Llano City, Texas	0.0154140000%
TX786	Llano County, Texas	0.0770980000%
TX787	Lockhart City, Texas	0.0327000000%
TX788	Lockney Town, Texas	0.0022006670%
TX789	Log Cabin City, Texas	0.0013066670%
TX790	Lometa City, Texas	0.0007840000%
TX791	Lone Oak City, Texas	0.0011366670%
TX792	Lone Star City, Texas	0.0055220000%
TX793	Longview City, Texas	0.3215026670%
TX794	Loraine Town, Texas	0.0001253330%
TX795	Lorena City, Texas	0.0022600000%
TX796	Lorenzo City, Texas	0.0075720000%
TX797	Los Fresnos City, Texas	0.0074566670%
TX798	Los Indios Town, Texas	0.0001060000%
TX799	Lott City, Texas	0.0010106670%
TX800	Lovelady City, Texas	0.0001660000%
TX801	Loving County, Texas	0.0006666670%
TX802	Lowry Crossing City, Texas	0.0005220000%
TX803	Lubbock City, Texas	0.2132446670%
TX804	Lubbock County, Texas	0.9198126670%
TX805	Lucas City, Texas	0.0035106670%
TX806	Lueders City, Texas	0.0003386670%
TX807	Lufkin City, Texas	0.1877280000%
TX808	Luling City, Texas	0.0196140000%
TX809	Lumberton City, Texas	0.0244060000%
TX810	Lyford City, Texas	0.0020473330%
TX811	Lynn County, Texas	0.0041833330%
TX812	Lytle City, Texas	0.0048153330%
TX813	Mabank Town, Texas	0.0129620000%
TX814	Madison County, Texas	0.0329946670%
TX815	Madisonville City, Texas	0.0076386670%
TX816	Magnolia City, Texas	0.0173540000%
TX817	Malakoff City, Texas	0.0084093330%
TX818	Malone Town, Texas	0.0002926670%
TX819	Manor City, Texas	0.0083326670%
TX820	Mansfield City, Texas	0.1005253330%
TX821	Manvel City, Texas	0.0082033330%
TX822	Marble Falls City, Texas	0.0246926670%
TX823	Marfa City, Texas	0.0000433330%
TX824	Marietta Town, Texas	0.0002253330%
TX825	Marion City, Texas	0.0001833330%
TX826	Marion County, Texas	0.0364853330%
TX827	Marlin City, Texas	0.0144226670%
TX828	Marquez City, Texas	0.0008813330%
TX829	Marshall City, Texas	0.0722473330%
TX830	Mart City, Texas	0.0006186670%
TX831	Martin County, Texas	0.0072413330%
TX832	Martindale City, Texas	0.0016246670%

State ID	Qualifying Subdivision	Consolidated State Allocation
TX833	Mason City, Texas	0.0005180000%
TX834	Mason County, Texas	0.0020893330%
TX835	Matador Town, Texas	0.0008020000%
TX836	Matagorda County, Texas	0.0901593330%
TX837	Mathis City, Texas	0.0104800000%
TX838	Maud City, Texas	0.0002820000%
TX839	Maverick County, Texas	0.0772793330%
TX840	Maypearl City, Texas	0.0006573330%
TX841	McAllen City, Texas	0.2429493330%
TX842	McCamey City, Texas	0.0003613330%
TX843	McCulloch County, Texas	0.0133473330%
TX844	McGregor City, Texas	0.0061033330%
TX845	McKinney City, Texas	0.3002553330%
TX846	McLean Town, Texas	0.0000093330%
TX847	McLendon-Chisholm City, Texas	0.0002740000%
TX848	McLennan County, Texas	0.3530940000%
TX849	McMullen County, Texas	0.0006666670%
TX850	Meadow Town, Texas	0.0007473330%
TX851	Meadowlakes City, Texas	0.0006033330%
TX852	Meadows Place City, Texas	0.0120986670%
TX853	Medina County, Texas	0.0322366670%
TX854	Megargel Town, Texas	0.0004073330%
TX855	Melissa City, Texas	0.0102540000%
TX856	Melvin Town, Texas	0.0002300000%
TX857	Memphis City, Texas	0.0048020000%
TX858	Menard City, Texas	0.0006606670%
TX859	Menard County, Texas	0.0098113330%
TX860	Mercedes City, Texas	0.0142940000%
TX861	Meridian City, Texas	0.0023640000%
TX862	Merkel Town, Texas	0.0067446670%
TX863	Mertens Town, Texas	0.0001593330%
TX864	Mertzon City, Texas	0.0000193330%
TX865	Mesquite City, Texas	0.2071393330%
TX866	Mexia City, Texas	0.0140640000%
TX867	Miami City, Texas	0.0003033330%
TX868	Midland City, Texas	0.3478993330%
TX869	Midland County, Texas	0.1866180000%
TX870	Midlothian City, Texas	0.0638660000%
TX871	Midway City, Texas	0.0000520000%
TX872	Milam County, Texas	0.0649240000%
TX873	Milano City, Texas	0.0006026670%
TX874	Mildred Town, Texas	0.0001906670%
TX875	Miles City, Texas	0.0000620000%
TX876	Milford Town, Texas	0.0041180000%
TX877	Miller's Cove Town, Texas	0.0000646670%
TX878	Millican Town, Texas	0.0002780000%
TX879	Mills County, Texas	0.0132873330%
TX880	Millsap Town, Texas	0.0000226670%
TX881	Mineola City, Texas	0.0324793330%

State ID	Qualifying Subdivision	Consolidated State Allocation
TX882	Mineral Wells City, Texas	0.0613740000%
TX883	Mingus City, Texas	0.0001260000%
TX884	Mission City, Texas	0.0831786670%
TX885	Missouri City, Texas	0.1397553330%
TX886	Mitchell County, Texas	0.0139000000%
TX887	Mobeetie City, Texas	0.0000346670%
TX888	Mobile City, Texas	0.0013560000%
TX889	Monahans City, Texas	0.0038993330%
TX890	Mont Belvieu City, Texas	0.0131126670%
TX891	Montague County, Texas	0.0631973330%
TX892	Montgomery City, Texas	0.0012560000%
TX893	Montgomery County, Texas	1.8006073330%
TX894	Moody City, Texas	0.0005520000%
TX895	Moore County, Texas	0.0270846670%
TX896	Moore Station City, Texas	0.0005146670%
TX897	Moran City, Texas	0.0000333330%
TX898	Morgan City, Texas	0.0004033330%
TX899	Morgan's Point City, Texas	0.0020700000%
TX900	Morgan's Point Resort City, Texas	0.0053493330%
TX901	Morris County, Texas	0.0355520000%
TX902	Morton City, Texas	0.0001113330%
TX903	Motley County, Texas	0.0022293330%
TX904	Moulton Town, Texas	0.0006660000%
TX905	Mount Calm City, Texas	0.0004033330%
TX906	Mount Enterprise City, Texas	0.0012213330%
TX907	Mount Pleasant City, Texas	0.0437893330%
TX908	Mount Vernon Town, Texas	0.0040326670%
TX909	Mountain City, Texas	0.0010320000%
TX910	Muenster City, Texas	0.0031040000%
TX911	Muleshoe City, Texas	0.0032733330%
TX912	Mullin Town, Texas	0.0002560000%
TX913	Munday City, Texas	0.0013646670%
TX914	Murchison City, Texas	0.0015346670%
TX915	Murphy City, Texas	0.0345953330%
TX916	Mustang Ridge City, Texas	0.0016413330%
TX917	Mustang Town, Texas	0.0000046670%
TX918	Nacogdoches City, Texas	0.1373280000%
TX919	Nacogdoches County, Texas	0.1323886670%
TX920	Naples City, Texas	0.0028160000%
TX921	Nash City, Texas	0.0053326670%
TX922	Nassau Bay City, Texas	0.0074980000%
TX923	Natalia City, Texas	0.0004166670%
TX924	Navarro County, Texas	0.0690086670%
TX925	Navarro Town, Texas	0.0002226670%
TX926	Navasota City, Texas	0.0251173330%
TX927	Nazareth City, Texas	0.0000826670%
TX928	Nederland City, Texas	0.0297233330%
TX929	Needville City, Texas	0.0068940000%
TX930	Nevada City, Texas	0.0001580000%

State ID	Qualifying Subdivision	Consolidated State Allocation
TX931	New Berlin City, Texas	0.0000026670%
TX932	New Boston City, Texas	0.0046353330%
TX933	New Braunfels City, Texas	0.2048753330%
TX934	New Chapel Hill City, Texas	0.0001920000%
TX935	New Deal Town, Texas	0.0002253330%
TX936	New Fairview City, Texas	0.0015560000%
TX937	New Home City, Texas	0.0000060000%
TX938	New Hope Town, Texas	0.0006826670%
TX939	New London City, Texas	0.0027526670%
TX940	New Summerfield City, Texas	0.0002946670%
TX941	New Waverly City, Texas	0.0017080000%
TX942	Newark City, Texas	0.0003466670%
TX943	Newcastle City, Texas	0.0006093330%
TX944	Newton City, Texas	0.0040680000%
TX945	Newton County, Texas	0.1053373330%
TX946	Neylandville Town, Texas	0.0001086670%
TX947	Niederwald City, Texas	0.0000106670%
TX948	Nixon City, Texas	0.0015220000%
TX949	Nocona City, Texas	0.0110240000%
TX950	Nolan County, Texas	0.0335080000%
TX951	Nolanville City, Texas	0.0028313330%
TX952	Nome City, Texas	0.0002606670%
TX953	Noonday City, Texas	0.0001506670%
TX954	Nordheim City, Texas	0.0004646670%
TX955	Normangee Town, Texas	0.0041280000%
TX956	North Cleveland City, Texas	0.0000700000%
TX957	North Richland Hills City, Texas	0.0976126670%
TX958	Northlake Town, Texas	0.0059366670%
TX959	Novice City, Texas	0.0000506670%
TX960	Nueces County, Texas	0.9119546670%
TX961	Oak Grove Town, Texas	0.0018460000%
TX962	Oak Leaf City, Texas	0.0004080000%
TX963	Oak Point City, Texas	0.0060073330%
TX964	Oak Ridge North City, Texas	0.0223413330%
TX965	Oak Ridge Town, Cooke County, Texas	0.0002386670%
TX966	Oak Ridge Town, Kaufman County, Texas	0.0002386670%
TX967	Oak Valley Town, Texas	0.0000046670%
TX968	Oakwood Town, Texas	0.0000986670%
TX969	O'Brien City, Texas	0.0000506670%
TX970	Ochiltree County, Texas	0.0103173330%
TX971	Odem City, Texas	0.0049466670%
TX972	Odessa City, Texas	0.3727753330%
TX973	O'Donnell City, Texas	0.0000180000%
TX974	Oglesby City, Texas	0.0000193330%
TX975	Old River-Winfree City, Texas	0.0144353330%
TX976	Oldham County, Texas	0.0068786670%
TX977	Olmos Park City, Texas	0.0065340000%
TX978	Olney City, Texas	0.0040586670%

State ID	Qualifying Subdivision	Consolidated State Allocation
TX979	Olton City, Texas	0.0007980000%
TX980	Omaha City, Texas	0.0027900000%
TX981	Onalaska City, Texas	0.0211026670%
TX982	Opdyke West Town, Texas	0.0003193330%
TX983	Orange City, Texas	0.2075593330%
TX984	Orange County, Texas	0.4598786670%
TX985	Orange Grove City, Texas	0.0011180000%
TX986	Orchard City, Texas	0.0005780000%
TX987	Ore City, Texas	0.0045373330%
TX988	Overton City, Texas	0.0052666670%
TX989	Ovilla City, Texas	0.0089273330%
TX990	Oyster Creek City, Texas	0.0064220000%
TX991	Paducah Town, Texas	0.0000833330%
TX992	Paint Rock Town, Texas	0.0000940000%
TX993	Palacios City, Texas	0.0093573330%
TX994	Palestine City, Texas	0.1186726670%
TX995	Palisades Village, Texas	0.0001600000%
TX996	Palm Valley City, Texas	0.0012786670%
TX997	Palmer Town, Texas	0.0084440000%
TX998	Palmhurst City, Texas	0.0031066670%
TX999	Palmview City, Texas	0.0050513330%
TX1000	Palo Pinto County, Texas	0.0830806670%
TX1001	Pampa City, Texas	0.0448180000%
TX1002	Panhandle Town, Texas	0.0063573330%
TX1003	Panola County, Texas	0.0537993330%
TX1004	Panorama Village City, Texas	0.0008613330%
TX1005	Pantego Town, Texas	0.0085986670%
TX1006	Paradise City, Texas	0.0000346670%
TX1007	Paris City, Texas	0.1341200000%
TX1008	Parker City, Texas	0.0068713330%
TX1009	Parker County, Texas	0.3175026670%
TX1010	Parmer County, Texas	0.0105773330%
TX1011	Pasadena City, Texas	0.2376906670%
TX1012	Pattison City, Texas	0.0007653330%
TX1013	Patton Village City, Texas	0.0061786670%
TX1014	Payne Springs Town, Texas	0.0011800000%
TX1015	Pearland City, Texas	0.2225013330%
TX1016	Pearsall City, Texas	0.0077133330%
TX1017	Pecan Gap City, Texas	0.0004793330%
TX1018	Pecan Hill City, Texas	0.0001526670%
TX1019	Pecos City, Texas	0.0050813330%
TX1020	Pecos County, Texas	0.0313313330%
TX1021	Pelican Bay City, Texas	0.0007993330%
TX1022	Penelope Town, Texas	0.0002766670%
TX1023	Penitas City, Texas	0.0002080000%
TX1024	Perryton City, Texas	0.0155760000%
TX1025	Petersburg City, Texas	0.0011273330%
TX1026	Petrolia City, Texas	0.0000113330%
TX1027	Petronila City, Texas	0.0000033330%

State ID	Qualifying Subdivision	Consolidated State Allocation
TX1028	Pflugerville City, Texas	0.0576053330%
TX1029	Pharr City, Texas	0.0964806670%
TX1030	Pilot Point City, Texas	0.0077420000%
TX1031	Pine Forest City, Texas	0.0025960000%
TX1032	Pine Island Town, Texas	0.0020940000%
TX1033	Pinehurst City, Texas	0.0217806670%
TX1034	Pineland City, Texas	0.0027586670%
TX1035	Piney Point Village City, Texas	0.0104920000%
TX1036	Pittsburg City, Texas	0.0136840000%
TX1037	Plains Town, Texas	0.0000860000%
TX1038	Plainview City, Texas	0.0401986670%
TX1039	Plano City, Texas	0.7677386670%
TX1040	Pleak Village, Texas	0.0001800000%
TX1041	Pleasant Valley Town, Texas	0.0002053330%
TX1042	Pleasanton City, Texas	0.0193406670%
TX1043	Plum Grove City, Texas	0.0001720000%
TX1044	Point Blank City, Texas	0.0002366670%
TX1045	Point City, Texas	0.0010126670%
TX1046	Point Comfort City, Texas	0.0002980000%
TX1047	Point Venture Village, Texas	0.0003920000%
TX1048	Polk County, Texas	0.2472206670%
TX1049	Ponder Town, Texas	0.0008546670%
TX1050	Port Aransas City, Texas	0.0206813330%
TX1051	Port Arthur City, Texas	0.2452966670%
TX1052	Port Isabel City, Texas	0.0065346670%
TX1053	Port Lavaca City, Texas	0.0078346670%
TX1054	Port Neches City, Texas	0.0258993330%
TX1055	Portland City, Texas	0.0510113330%
TX1056	Post City, Texas	0.0015546670%
TX1057	Post Oak Bend City Town, Texas	0.0006893330%
TX1058	Poteet City, Texas	0.0045113330%
TX1059	Poth Town, Texas	0.0026493330%
TX1060	Potter County, Texas	0.2478006670%
TX1061	Pottsboro Town, Texas	0.0082013330%
TX1062	Powell Town, Texas	0.0000733330%
TX1063	Poynor Town, Texas	0.0007866670%
TX1064	Prairie View City, Texas	0.0050666670%
TX1065	Premont City, Texas	0.0022140000%
TX1066	Presidio City, Texas	0.0000986670%
TX1067	Presidio County, Texas	0.0005246670%
TX1068	Primera Town, Texas	0.0019720000%
TX1069	Princeton City, Texas	0.0128300000%
TX1070	Progreso City, Texas	0.0053813330%
TX1071	Progreso Lakes City, Texas	0.0000260000%
TX1072	Prosper Town, Texas	0.0151800000%
TX1073	Providence Village Town, Texas	0.0003386670%
TX1074	Putnam Town, Texas	0.0000093330%
TX1075	Pyote Town, Texas	0.0000146670%
TX1076	Quanah City, Texas	0.0001380000%

State ID	Qualifying Subdivision	Consolidated State Allocation
TX1077	Queen City, Texas	0.0032246670%
TX1078	Quinlan City, Texas	0.0048693330%
TX1079	Quintana Town, Texas	0.0003280000%
TX1080	Quitaque City, Texas	0.0000053330%
TX1081	Quitman City, Texas	0.0104126670%
TX1082	Rains County, Texas	0.0354600000%
TX1083	Ralls City, Texas	0.0026446670%
TX1084	Rancho Viejo Town, Texas	0.0025573330%
TX1085	Randall County, Texas	0.1854173330%
TX1086	Ranger City, Texas	0.0081240000%
TX1087	Rankin City, Texas	0.0010753330%
TX1088	Ransom Canyon Town, Texas	0.0006200000%
TX1089	Ravenna City, Texas	0.0004566670%
TX1090	Raymondville City, Texas	0.0049773330%
TX1091	Reagan County, Texas	0.0168100000%
TX1092	Real County, Texas	0.0033820000%
TX1093	Red Lick City, Texas	0.0000153330%
TX1094	Red Oak City, Texas	0.0178953330%
TX1095	Red River County, Texas	0.0195373330%
TX1096	Redwater City, Texas	0.0007053330%
TX1097	Reeves County, Texas	0.0689000000%
TX1098	Refugio County, Texas	0.0308106670%
TX1099	Refugio Town, Texas	0.0058926670%
TX1100	Reklaw City, Texas	0.0007573330%
TX1101	Reno City, Lamar County, Texas	0.0074426670%
TX1102	Reno City, Parker County, Texas	0.0025273330%
TX1103	Retreat Town, Texas	0.0000346670%
TX1104	Rhome City, Texas	0.0081900000%
TX1105	Rice City, Texas	0.0013146670%
TX1106	Richardson City, Texas	0.1735433330%
TX1107	Richland Hills City, Texas	0.0162920000%
TX1108	Richland Springs Town, Texas	0.0014893330%
TX1109	Richland Town, Texas	0.0001400000%
TX1110	Richmond City, Texas	0.0517373330%
TX1111	Richwood City, Texas	0.0080746670%
TX1112	Riesel City, Texas	0.0007453330%
TX1113	Rio Bravo City, Texas	0.0056986670%
TX1114	Rio Grande City, Texas	0.0172980000%
TX1115	Rio Hondo City, Texas	0.0023666670%
TX1116	Rio Vista City, Texas	0.0029460000%
TX1117	Rising Star Town, Texas	0.0012886670%
TX1118	River Oaks City, Texas	0.0079446670%
TX1119	Riverside City, Texas	0.0005720000%
TX1120	Roanoke City, Texas	0.0001833330%
TX1121	Roaring Springs Town, Texas	0.0003073330%
TX1122	Robert Lee City, Texas	0.0000566670%
TX1123	Roberts County, Texas	0.0003646670%
TX1124	Robertson County, Texas	0.0297613330%
TX1125	Robinson City, Texas	0.0120013330%

State ID	Qualifying Subdivision	Consolidated State Allocation
TX1126	Robstown City, Texas	0.0267693330%
TX1127	Roby City, Texas	0.0002853330%
TX1128	Rochester Town, Texas	0.0004493330%
TX1129	Rockdale City, Texas	0.0139820000%
TX1130	Rockport City, Texas	0.0361686670%
TX1131	Rocksprings Town, Texas	0.0000166670%
TX1132	Rockwall City, Texas	0.0762053330%
TX1133	Rockwall County, Texas	0.1125466670%
TX1134	Rocky Mound Town, Texas	0.0001866670%
TX1135	Rogers Town, Texas	0.0025453330%
TX1136	Rollingwood City, Texas	0.0031693330%
TX1137	Roma City, Texas	0.0110860000%
TX1138	Roman Forest Town, Texas	0.0057400000%
TX1139	Ropesville City, Texas	0.0014146670%
TX1140	Roscoe City, Texas	0.0005186670%
TX1141	Rose City, Texas	0.0026746670%
TX1142	Rose Hill Acres City, Texas	0.0015406670%
TX1143	Rosebud City, Texas	0.0009926670%
TX1144	Rosenberg City, Texas	0.0843953330%
TX1145	Ross City, Texas	0.0000980000%
TX1146	Rosser Village, Texas	0.0003660000%
TX1147	Rotan City, Texas	0.0009953330%
TX1148	Round Mountain Town, Texas	0.0003026670%
TX1149	Round Rock City, Texas	0.3173280000%
TX1150	Round Top Town, Texas	0.0000933330%
TX1151	Rowlett City, Texas	0.0666420000%
TX1152	Roxton City, Texas	0.0000313330%
TX1153	Royse City, Texas	0.0156626670%
TX1154	Rule Town, Texas	0.0005333330%
TX1155	Runaway Bay City, Texas	0.0046206670%
TX1156	Runge Town, Texas	0.0001700000%
TX1157	Runnels County, Texas	0.0225540000%
TX1158	Rusk City, Texas	0.0119940000%
TX1159	Rusk County, Texas	0.1009266670%
TX1160	Sabinal City, Texas	0.0012073330%
TX1161	Sabine County, Texas	0.0309860000%
TX1162	Sachse City, Texas	0.0156000000%
TX1163	Sadler City, Texas	0.0006166670%
TX1164	Saginaw City, Texas	0.0213153330%
TX1165	Salado Village, Texas	0.0021400000%
TX1166	San Angelo City, Texas	0.3576726670%
TX1167	San Antonio City, Texas	2.9102773330%
TX1168	San Augustine City, Texas	0.0167880000%
TX1169	San Augustine County, Texas	0.0252360000%
TX1170	San Benito City, Texas	0.0266766670%
TX1171	San Diego City, Texas	0.0078473330%
TX1172	San Elizario City, Texas	0.0052206670%
TX1173	San Felipe Town, Texas	0.0009986670%
TX1174	San Jacinto County, Texas	0.1315986670%

State ID	Qualifying Subdivision	Consolidated State Allocation
TX1175	San Juan City, Texas	0.0192300000%
TX1176	San Leanna Village, Texas	0.0000240000%
TX1177	San Marcos City, Texas	0.2171253330%
TX1178	San Patricio City, Texas	0.0028086670%
TX1179	San Patricio County, Texas	0.1812773330%
TX1180	San Perlita City, Texas	0.0014793330%
TX1181	San Saba City, Texas	0.0067046670%
TX1182	San Saba County, Texas	0.0117080000%
TX1183	Sanctuary Town, Texas	0.0000113330%
TX1184	Sandy Oaks City, Texas	0.0065753330%
TX1185	Sandy Point City, Texas	0.0010913330%
TX1186	Sanford Town, Texas	0.0002053330%
TX1187	Sanger City, Texas	0.0148246670%
TX1188	Sansom Park City, Texas	0.0001486670%
TX1189	Santa Anna Town, Texas	0.0002193330%
TX1190	Santa Clara City, Texas	0.0000580000%
TX1191	Santa Fe City, Texas	0.0221813330%
TX1192	Santa Rosa Town, Texas	0.0014253330%
TX1193	Savoy City, Texas	0.0015660000%
TX1194	Schertz City, Texas	0.0400733330%
TX1195	Schleicher County, Texas	0.0037966670%
TX1196	Schulenburg City, Texas	0.0017066670%
TX1197	Scotland City, Texas	0.0000986670%
TX1198	Scottsville City, Texas	0.0004720000%
TX1199	Scurry County, Texas	0.0487440000%
TX1200	Scurry Town, Texas	0.0007400000%
TX1201	Seabrook City, Texas	0.0201800000%
TX1202	Seadrift City, Texas	0.0006606670%
TX1203	Seagoville City, Texas	0.0114040000%
TX1204	Seagraves City, Texas	0.0050206670%
TX1205	Sealy City, Texas	0.0137580000%
TX1206	Seguin City, Texas	0.2510253330%
TX1207	Selma City, Texas	0.0149526670%
TX1208	Seminole City, Texas	0.0107280000%
TX1209	Seven Oaks City, Texas	0.0026113330%
TX1210	Seven Points City, Texas	0.0049680000%
TX1211	Seymour City, Texas	0.0094786670%
TX1212	Shackelford County, Texas	0.0008586670%
TX1213	Shady Shores Town, Texas	0.0003960000%
TX1214	Shallowater City, Texas	0.0012713330%
TX1215	Shamrock City, Texas	0.0028853330%
TX1216	Shavano Park City, Texas	0.0021186670%
TX1217	Shelby County, Texas	0.0732833330%
TX1218	Shenandoah City, Texas	0.0314146670%
TX1219	Shepherd City, Texas	0.0000980000%
TX1220	Sherman City, Texas	0.2203900000%
TX1221	Sherman County, Texas	0.0052866670%
TX1222	Shiner City, Texas	0.0026946670%
TX1223	Shoreacres City, Texas	0.0006386670%

State ID	Qualifying Subdivision	Consolidated State Allocation
TX1224	Silsbee City, Texas	0.0442946670%
TX1225	Silverton City, Texas	0.0000093330%
TX1226	Simonton City, Texas	0.0012706670%
TX1227	Sinton City, Texas	0.0157720000%
TX1228	Skellytown, Texas	0.0002666670%
TX1229	Slaton City, Texas	0.0001026670%
TX1230	Smiley City, Texas	0.0004366670%
TX1231	Smith County, Texas	0.5059740000%
TX1232	Smithville City, Texas	0.0113393330%
TX1233	Smyer Town, Texas	0.0002000000%
TX1234	Snook City, Texas	0.0009480000%
TX1235	Snyder City, Texas	0.0060120000%
TX1236	Socorro City, Texas	0.0074166670%
TX1237	Somerset City, Texas	0.0010180000%
TX1238	Somervell County, Texas	0.0380506670%
TX1239	Somerville City, Texas	0.0025373330%
TX1240	Sonora City, Texas	0.0048913330%
TX1241	Sour Lake City, Texas	0.0119040000%
TX1242	South Houston City, Texas	0.0170800000%
TX1243	South Mountain Town, Texas	0.0001026670%
TX1244	South Padre Island Town, Texas	0.0204193330%
TX1245	Southlake City, Texas	0.0472306670%
TX1246	Southmayd City, Texas	0.0047306670%
TX1247	Southside Place City, Texas	0.0005900000%
TX1248	Spearman City, Texas	0.0093333330%
TX1249	Splendora City, Texas	0.0051706670%
TX1250	Spofford City, Texas	0.0000046670%
TX1251	Spring Valley Village City, Texas	0.0109360000%
TX1252	Springlake Town, Texas	0.0000020000%
TX1253	Springtown City, Texas	0.0094960000%
TX1254	Spur City, Texas	0.0002846670%
TX1255	St. Hedwig Town, Texas	0.0000740000%
TX1256	St. Jo City, Texas	0.0049066670%
TX1257	St. Paul Town, Texas	0.0000140000%
TX1258	Stafford City, Texas	0.0500966670%
TX1259	Stagecoach Town, Texas	0.0020240000%
TX1260	Stamford City, Texas	0.0002653330%
TX1261	Stanton City, Texas	0.0025586670%
TX1262	Staples City, Texas	0.0000126670%
TX1263	Star Harbor City, Texas	0.0001006670%
TX1264	Starr County, Texas	0.0665973330%
TX1265	Stephens County, Texas	0.0234960000%
TX1266	Stephenville City, Texas	0.0556480000%
TX1267	Sterling City, Texas	0.0000413330%
TX1268	Sterling County, Texas	0.0006260000%
TX1269	Stinnett City, Texas	0.0027313330%
TX1270	Stockdale City, Texas	0.0004940000%
TX1271	Stonewall County, Texas	0.0012146670%
TX1272	Stratford City, Texas	0.0055853330%

State ID	Qualifying Subdivision	Consolidated State Allocation
TX1273	Strawn City, Texas	0.0006580000%
TX1274	Streetman Town, Texas	0.0000033330%
TX1275	Sudan City, Texas	0.0000213330%
TX1276	Sugar Land City, Texas	0.2143740000%
TX1277	Sullivan City, Texas	0.0040806670%
TX1278	Sulphur Springs City, Texas	0.0830686670%
TX1279	Sun Valley City, Texas	0.0000026670%
TX1280	Sundown City, Texas	0.0017280000%
TX1281	Sunnyvale Town, Texas	0.0021653330%
TX1282	Sunray City, Texas	0.0017140000%
TX1283	Sunrise Beach Village City, Texas	0.0013886670%
TX1284	Sunset Valley City, Texas	0.0062833330%
TX1285	Surfside Beach City, Texas	0.0043533330%
TX1286	Sutton County, Texas	0.0043606670%
TX1287	Sweeny City, Texas	0.0030020000%
TX1288	Sweetwater City, Texas	0.0454986670%
TX1289	Swisher County, Texas	0.0048340000%
TX1290	Taft City, Texas	0.0039073330%
TX1291	Tahoka City, Texas	0.0002866670%
TX1292	Talco City, Texas	0.0002480000%
TX1293	Talty Town, Texas	0.0060826670%
TX1294	Tarrant County, Texas	4.1141060000%
TX1295	Tatum City, Texas	0.0006480000%
TX1296	Taylor City, Texas	0.0386300000%
TX1297	Taylor County, Texas	0.2340520000%
TX1298	Taylor Lake Village City, Texas	0.0002746670%
TX1299	Taylor Landing City, Texas	0.0001020000%
TX1300	Teague City, Texas	0.0011426670%
TX1301	Tehuacana Town, Texas	0.0000080000%
TX1302	Temple City, Texas	0.1871646670%
TX1303	Tenaha Town, Texas	0.0031453330%
TX1304	Terrell City, Texas	0.0991373330%
TX1305	Terrell County, Texas	0.0038246670%
TX1306	Terrell Hills City, Texas	0.0065720000%
TX1307	Terry County, Texas	0.0169486670%
TX1308	Texarkana City, Texas	0.1280626670%
TX1309	Texas City, Texas	0.1991346670%
TX1310	Texhoma City, Texas	0.0001040000%
TX1311	Texline Town, Texas	0.0005766670%
TX1312	The Colony City, Texas	0.0761980000%
TX1313	The Hills Village, Texas	0.0006693330%
TX1314	Thompsons Town, Texas	0.0012646670%
TX1315	Thorndale City, Texas	0.0010633330%
TX1316	Thornton Town, Texas	0.0001800000%
TX1317	Thorntonville Town, Texas	0.0000580000%
TX1318	Thrall City, Texas	0.0005500000%
TX1319	Three Rivers City, Texas	0.0031126670%
TX1320	Throckmorton County, Texas	0.0037966670%
TX1321	Throckmorton Town, Texas	0.0000193330%

State ID	Qualifying Subdivision	Consolidated State Allocation
TX1322	Tiki Island Village, Texas	0.0014520000%
TX1323	Timbercreek Canyon Village, Texas	0.0002460000%
TX1324	Timpson City, Texas	0.0084280000%
TX1325	Tioga Town, Texas	0.0015933330%
TX1326	Tira Town, Texas	0.0001233330%
TX1327	Titus County, Texas	0.0470740000%
TX1328	Toco City, Texas	0.0000026670%
TX1329	Todd Mission City, Texas	0.0011200000%
TX1330	Tolar City, Texas	0.0015793330%
TX1331	Tom Bean City, Texas	0.0015286670%
TX1332	Tom Green County, Texas	0.1882846670%
TX1333	Tomball City, Texas	0.0230800000%
TX1334	Tool City, Texas	0.0098580000%
TX1335	Toyah Town, Texas	0.0000266670%
TX1336	Travis County, Texas	3.1356486670%
TX1337	Trent Town, Texas	0.0000420000%
TX1338	Trenton City, Texas	0.0020593330%
TX1339	Trinidad City, Texas	0.0039060000%
TX1340	Trinity City, Texas	0.0157680000%
TX1341	Trinity County, Texas	0.0705106670%
TX1342	Trophy Club Town, Texas	0.0195800000%
TX1343	Troup City, Texas	0.0052786670%
TX1344	Troy City, Texas	0.0035466670%
TX1345	Tulia City, Texas	0.0059406670%
TX1346	Turkey City, Texas	0.0004913330%
TX1347	Tuscola City, Texas	0.0000920000%
TX1348	Tye City, Texas	0.0011773330%
TX1349	Tyler City, Texas	0.4825526670%
TX1350	Tyler County, Texas	0.0878286670%
TX1351	Uhland City, Texas	0.0010300000%
TX1352	Uncertain City, Texas	0.0001233330%
TX1353	Union Grove City, Texas	0.0006626670%
TX1354	Union Valley City, Texas	0.0004440000%
TX1355	Universal City, Texas	0.0189520000%
TX1356	University Park City, Texas	0.0338886670%
TX1357	Upshur County, Texas	0.0855333330%
TX1358	Upton County, Texas	0.0056660000%
TX1359	Uvalde City, Texas	0.0122926670%
TX1360	Uvalde County, Texas	0.0241626670%
TX1361	Val Verde County, Texas	0.0785433330%
TX1362	Valentine Town, Texas	0.0001380000%
TX1363	Valley Mills City, Texas	0.0014853330%
TX1364	Valley View City, Texas	0.0012160000%
TX1365	Van Alstyne City, Texas	0.0291660000%
TX1366	Van City, Texas	0.0041373330%
TX1367	Van Horn Town, Texas	0.0001406670%
TX1368	Van Zandt County, Texas	0.1658313330%
TX1369	Vega City, Texas	0.0006493330%
TX1370	Venus Town, Texas	0.0065280000%

State ID	Qualifying Subdivision	Consolidated State Allocation
TX1371	Vernon City, Texas	0.0542246670%
TX1372	Victoria City, Texas	0.0563986670%
TX1373	Victoria County, Texas	0.3472573330%
TX1374	Vidor City, Texas	0.0637466670%
TX1375	Vinton Village, Texas	0.0004146670%
TX1376	Volente Village, Texas	0.0002220000%
TX1377	Von Ormy City, Texas	0.0003420000%
TX1378	Waco City, Texas	0.3413380000%
TX1379	Waelder City, Texas	0.0022846670%
TX1380	Wake Village City, Texas	0.0001160000%
TX1381	Walker County, Texas	0.1230826670%
TX1382	Waller City, Texas	0.0075300000%
TX1383	Waller County, Texas	0.0841373330%
TX1384	Wallis City, Texas	0.0017986670%
TX1385	Walnut Springs City, Texas	0.0001220000%
TX1386	Ward County, Texas	0.0452800000%
TX1387	Warren City, Texas	0.0000440000%
TX1388	Washington County, Texas	0.0558180000%
TX1389	Waskom City, Texas	0.0035640000%
TX1390	Watauga City, Texas	0.0221440000%
TX1391	Waxahachie City, Texas	0.1013960000%
TX1392	Weatherford City, Texas	0.1385813330%
TX1393	Webb County, Texas	0.3368693330%
TX1394	Webberville Village, Texas	0.0008533330%
TX1395	Webster City, Texas	0.0354680000%
TX1396	Weimar City, Texas	0.0038866670%
TX1397	Weinert City, Texas	0.0001560000%
TX1398	Weir City, Texas	0.0002953330%
TX1399	Wellington City, Texas	0.0060740000%
TX1400	Wellman City, Texas	0.0002553330%
TX1401	Wells Town, Texas	0.0009046670%
TX1402	Weslaco City, Texas	0.0492993330%
TX1403	West City, Texas	0.0023480000%
TX1404	West Columbia City, Texas	0.0119720000%
TX1405	West Lake Hills City, Texas	0.0113706670%
TX1406	West Orange City, Texas	0.0283013330%
TX1407	West Tawakoni City, Texas	0.0046633330%
TX1408	West University Place City, Texas	0.0231146670%
TX1409	Westbrook City, Texas	0.0000286670%
TX1410	Westlake Town, Texas	0.0276933330%
TX1411	Weston City, Texas	0.0001773330%
TX1412	Weston Lakes City, Texas	0.0001260000%
TX1413	Westover Hills Town, Texas	0.0030060000%
TX1414	Westworth Village City, Texas	0.0052280000%
TX1415	Wharton City, Texas	0.0211333330%
TX1416	Wharton County, Texas	0.0485913330%
TX1417	Wheeler City, Texas	0.0002980000%
TX1418	Wheeler County, Texas	0.0175153330%
TX1419	White Deer Town, Texas	0.0008486670%

State ID	Qualifying Subdivision	Consolidated State Allocation
TX1420	White Oak City, Texas	0.0102033330%
TX1421	White Settlement City, Texas	0.0155360000%
TX1422	Whiteface Town, Texas	0.0001033330%
TX1423	Whitehouse City, Texas	0.0193446670%
TX1424	Whitesboro City, Texas	0.0126213330%
TX1425	Whitewright Town, Texas	0.0047320000%
TX1426	Whitney Town, Texas	0.0000486670%
TX1427	Wichita County, Texas	0.3682473330%
TX1428	Wichita Falls City, Texas	0.5550493330%
TX1429	Wickett Town, Texas	0.0000580000%
TX1430	Wilbarger County, Texas	0.0367493330%
TX1431	Willacy County, Texas	0.0163873330%
TX1432	Williamson County, Texas	0.7973246670%
TX1433	Willis City, Texas	0.0162560000%
TX1434	Willow Park City, Texas	0.0178246670%
TX1435	Wills Point City, Texas	0.0291766670%
TX1436	Wilmer City, Texas	0.0002840000%
TX1437	Wilson City, Texas	0.0000080000%
TX1438	Wilson County, Texas	0.0806893330%
TX1439	Wimberley City, Texas	0.0004826670%
TX1440	Windcrest City, Texas	0.0086053330%
TX1441	Windom Town, Texas	0.0007246670%
TX1442	Windthorst Town, Texas	0.0022566670%
TX1443	Winfield City, Texas	0.0001933330%
TX1444	Wink City, Texas	0.0000800000%
TX1445	Winkler County, Texas	0.0407753330%
TX1446	Winnsboro City, Texas	0.0191940000%
TX1447	Winona Town, Texas	0.0002126670%
TX1448	Winters City, Texas	0.0041526670%
TX1449	Wise County, Texas	0.1927160000%
TX1450	Wixon Valley City, Texas	0.0002940000%
TX1451	Wolfe City, Texas	0.0036440000%
TX1452	Wolfforth City, Texas	0.0026813330%
TX1453	Wood County, Texas	0.1780320000%
TX1454	Woodbranch City, Texas	0.0064113330%
TX1455	Woodcreek City, Texas	0.0002386670%
TX1456	Woodloch Town, Texas	0.0006746670%
TX1457	Woodsboro Town, Texas	0.0007533330%
TX1458	Woodson Town, Texas	0.0000813330%
TX1459	Woodville Town, Texas	0.0135600000%
TX1460	Woodway City, Texas	0.0171420000%
TX1461	Wortham Town, Texas	0.0002506670%
TX1462	Wylie City, Texas	0.0764720000%
TX1463	Yantis Town, Texas	0.0013813330%
TX1464	Yoakum City, Texas	0.0134733330%
TX1465	Yoakum County, Texas	0.0232826670%
TX1466	Yorktown City, Texas	0.0036313330%
TX1467	Young County, Texas	0.0294133330%
TX1468	Zapata County, Texas	0.0376533330%

State ID	Qualifying Subdivision	Consolidated State Allocation
TX1469	Zavala County, Texas	0.0254313330%
TX1470	Zavalla City, Texas	0.0007253330%

State ID	Qualifying Subdivision	Consolidated State Allocation
UT1	Alpine City, Utah	0.0074850652%
UT2	American Fork City, Utah	0.3698700092%
UT3	Beaver County, Utah	0.2275939135%
UT4	Bluffdale City, Utah	0.1704007776%
UT5	Bountiful City, Utah	0.6461516868%
UT6	Box Elder County, Utah	1.1410929709%
UT7	Brigham City, Utah	0.3231707689%
UT8	Cache County, Utah	1.5923257966%
UT9	Carbon County, Utah	2.7182297715%
UT10	Cedar City, Utah	0.5516348901%
UT11	Cedar Hills City, Utah	0.0265381350%
UT12	Centerville City, Utah	0.2945736299%
UT13	Clearfield City, Utah	0.5750088413%
UT14	Clinton City, Utah	0.2576485190%
UT15	Cottonwood Heights City, Utah	0.0239883969%
UT16	Daggett County, Utah	0.0276266371%
UT17	Davis County, Utah	4.8789267057%
UT18	Draper City, Utah	0.7910838693%
UT19	Duchesne County, Utah	0.6408909172%
UT20	Eagle Mountain City, Utah	0.2503351422%
UT21	Emery County, Utah	0.9376231601%
UT22	Farmington City, Utah	0.1603346751%
UT23	Garfield County, Utah	0.1469437809%
UT24	Grand County, Utah	0.3044262356%
UT25	Grantsville City, Utah	0.1073581283%
UT26	Heber City, Utah	0.0928758762%
UT27	Herriman City, Utah	0.1167024085%
UT28	Highland City, Utah	0.1372268809%
UT29	Holladay City, Utah	0.2761428876%
UT30	Hurricane City, Utah	0.3378642332%
UT31	Iron County, Utah	1.0702371865%
UT32	Juab County, Utah	0.3518708297%
UT33	Kane County, Utah	0.4388202011%
UT34	Kaysville City, Utah	0.1350662117%
UT35	Layton City, Utah	1.1150478545%
UT36	Lehi City, Utah	0.6673840454%
UT37	Lindon City, Utah	0.2081464059%
UT38	Logan City, Utah	0.8935609300%
UT39	Mapleton City, Utah	0.1020696007%
UT40	Midvale City, Utah	0.4932109210%
UT41	Millard County, Utah	0.3551337086%
UT42	Morgan County, Utah	0.2160474984%
UT43	Murray City, Utah	1.1259407571%
UT44	North Logan City, Utah	0.0879011396%
UT45	North Ogden City, Utah	0.1395023517%
UT46	North Salt Lake City, Utah	0.1790604747%
UT47	Ogden City, Utah	3.6512528708%
UT48	Orem City, Utah	1.8083710104%
UT49	Payson City, Utah	0.2381624015%

State ID	Qualifying Subdivision	Consolidated State Allocation
UT50	Piute County, Utah	0.0224236680%
UT51	Pleasant Grove City, Utah	0.4674787961%
UT52	Pleasant View City, Utah	0.0767770346%
UT53	Provo City, Utah	2.3364111417%
UT54	Rich County, Utah	0.0610053490%
UT55	Riverton City, Utah	0.0412215470%
UT56	Roy City, Utah	0.5557639786%
UT57	Salt Lake City, Utah	9.2867022201%
UT58	Salt Lake County, Utah	19.7782038536%
UT59	San Juan County, Utah	0.2489376467%
UT60	Sandy City, Utah	1.4728771735%
UT61	Sanpete County, Utah	1.0128237001%
UT62	Santaquin City, Utah	0.1356391917%
UT63	Saratoga Springs City, Utah	0.3576972686%
UT64	Sevier County, Utah	0.6613686693%
UT65	Smithfield City, Utah	0.0754928557%
UT66	South Jordan City, Utah	1.0816862772%
UT67	South Ogden City, Utah	0.3523774418%
UT68	South Salt Lake City, Utah	1.0103412437%
UT69	Spanish Fork City, Utah	0.3973909831%
UT70	Springville City, Utah	0.4031371180%
UT71	St. George City, Utah	1.6549144940%
UT72	Summit County, Utah	0.9435271615%
UT73	Syracuse City, Utah	0.2902117397%
UT74	Taylorsville City, Utah	1.0791357394%
UT75	Tooele City, Utah	0.4168343784%
UT76	Tooele County, Utah	1.7091149060%
UT77	Uintah County, Utah	0.7667420434%
UT78	Utah County, Utah	7.4710417070%
UT79	Vernal City, Utah	0.0994151132%
UT80	Vineyard Town, Utah	0.0012097006%
UT81	Wasatch County, Utah	0.5077548576%
UT82	Washington City, Utah	0.3059016363%
UT83	Washington County, Utah	2.5665496530%
UT84	Wayne County, Utah	0.1091896995%
UT85	Weber County, Utah	5.1002376011%
UT86	West Haven City, Utah	0.0067360561%
UT87	West Jordan City, Utah	1.7847960136%
UT88	West Point City, Utah	0.0019552828%
UT89	West Valley City, Utah	3.7788016901%
UT90	Woods Cross City, Utah	0.1613122594%

State ID	Qualifying Subdivision	Consolidated State Allocation
VT1	Addison County, Vermont	0.7355948910%
VT2	Albany Town, Vermont	0.0345075405%
VT3	Albany Village, Vermont	0.0160668267%
VT4	Alburgh Town, Vermont	0.0606145322%
VT5	Alburgh Village, Vermont	0.0525580527%
VT6	Andover Town, Vermont	0.0012398034%
VT7	Arlington Town, Vermont	0.0885559202%
VT8	Athens Town, Vermont	0.0006484140%
VT9	Bakersfield Town, Vermont	0.0549127180%
VT10	Baltimore Town, Vermont	0.0024796068%
VT11	Barnard Town, Vermont	0.0830636232%
VT12	Barnet Town, Vermont	0.0471074029%
VT13	Barre City, Vermont	2.1256028600%
VT14	Barre Town, Vermont	1.3320832015%
VT15	Barton Town, Vermont	0.3252065150%
VT16	Barton Village, Vermont	0.0324162133%
VT17	Bellows Falls Village, Vermont	0.9422159742%
VT18	Belvidere Town, Vermont	0.0049931720%
VT19	Bennington County, Vermont	0.9901518348%
VT20	Bennington Town, Vermont	2.4851413569%
VT21	Benson Town, Vermont	0.0225970986%
VT22	Berlin Town, Vermont	0.5526473249%
VT23	Bethel Town, Vermont	0.0892626402%
VT24	Bloomfield Town, Vermont	0.0119245379%
VT25	Bolton Town, Vermont	0.1874031696%
VT26	Bradford Town, Vermont	0.7724442824%
VT27	Braintree Town, Vermont	0.0619908100%
VT28	Brandon Town, Vermont	0.5039156835%
VT29	Brattleboro Town, Vermont	2.8616648398%
VT30	Bridgewater Town, Vermont	0.2045592293%
VT31	Bridport Town, Vermont	0.0525426753%
VT32	Brighton Town, Vermont	0.1371312246%
VT33	Bristol Town, Vermont	0.4536168281%
VT34	Brookfield Town, Vermont	0.0181094589%
VT35	Brookline Town, Vermont	0.0142663887%
VT36	Brownington Town, Vermont	0.0209132726%
VT37	Brunswick Town, Vermont	0.0071549790%
VT38	Burke Town, Vermont	0.0035553845%
VT39	Burlington City, Vermont	10.6984139884%
VT40	Cabot Town, Vermont	0.0223388863%
VT41	Calais Town, Vermont	0.0461347819%
VT42	Caledonia County, Vermont	0.8505961058%
VT43	Cambridge Town, Vermont	0.0682410850%
VT44	Cambridge Village, Vermont	0.0012481328%
VT45	Canaan Town, Vermont	0.1359388349%
VT46	Castleton Town, Vermont	0.4255786906%
VT47	Cavendish Town, Vermont	0.0216955982%
VT48	Charleston Town, Vermont	0.0460098405%
VT49	Charlotte Town, Vermont	0.2587947007%

State ID	Qualifying Subdivision	Consolidated State Allocation
VT50	Chelsea Town, Vermont	0.0097511978%
VT51	Chester Town, Vermont	0.3719262791%
VT52	Chittenden County, Vermont	0.6721150355%
VT53	Chittenden Town, Vermont	0.0203372606%
VT54	Clarendon Town, Vermont	0.0632716198%
VT55	Colchester Town, Vermont	2.5489633597%
VT56	Concord Town, Vermont	0.0166940968%
VT57	Corinth Town, Vermont	0.0626872784%
VT58	Cornwall Town, Vermont	0.0577966224%
VT59	Coventry Town, Vermont	0.0376445314%
VT60	Craftsbury Town, Vermont	0.0501924950%
VT61	Danby Town, Vermont	0.0082858591%
VT62	Danville Town, Vermont	0.0302198071%
VT63	Derby Center Village, Vermont	0.0488117321%
VT64	Derby Line Village, Vermont	0.0549242511%
VT65	Derby Town, Vermont	0.5855806035%
VT66	Dorset Town, Vermont	0.0697288490%
VT67	Dover Town, Vermont	0.6426262960%
VT68	Dummerston Town, Vermont	0.0577133282%
VT69	East Haven Town, Vermont	0.0107321482%
VT70	East Montpelier Town, Vermont	0.1121807421%
VT71	Eden Town, Vermont	0.0299596726%
VT72	Elmore Town, Vermont	0.0195568572%
VT73	Enosburg Falls Village, Vermont	0.0515847910%
VT74	Enosburgh Town, Vermont	0.0873609676%
VT75	Essex County, Vermont	0.3791972294%
VT76	Essex Junction Village, Vermont	0.1451319610%
VT77	Essex Town, Vermont	1.8402135758%
VT78	Fair Haven Town, Vermont	0.3879168595%
VT79	Fairfax Town, Vermont	0.1256334098%
VT80	Fairfield Town, Vermont	0.0981770508%
VT81	Fairlee Town, Vermont	0.0592042959%
VT82	Fayston Town, Vermont	0.0053417265%
VT83	Ferrisburgh Town, Vermont	0.1296046250%
VT84	Fletcher Town, Vermont	0.0216321664%
VT85	Franklin County, Vermont	1.4110871894%
VT86	Franklin Town, Vermont	0.0432643327%
VT87	Georgia Town, Vermont	0.2512668196%
VT88	Goshen Town, Vermont	0.0148872515%
VT89	Grafton Town, Vermont	0.0220479971%
VT90	Grand Isle County, Vermont	0.4312958821%
VT91	Grand Isle Town, Vermont	0.1561992085%
VT92	Granville Town, Vermont	0.0131355086%
VT93	Greensboro Town, Vermont	0.2645567430%
VT94	Groton Town, Vermont	0.0719938128%
VT95	Guildhall Town, Vermont	0.0155017070%
VT96	Guilford Town, Vermont	0.0032420698%
VT97	Halifax Town, Vermont	0.0155632167%
VT98	Hancock Town, Vermont	0.0534179060%

State ID	Qualifying Subdivision	Consolidated State Allocation
VT99	Hardwick Town, Vermont	0.7839350493%
VT100	Hartford Town, Vermont	3.2053851113%
VT101	Hartland Town, Vermont	0.0483504099%
VT102	Highgate Town, Vermont	0.2362905072%
VT103	Hinesburg Town, Vermont	0.2869757200%
VT104	Holland Town, Vermont	0.0010456636%
VT105	Hubbardton Town, Vermont	0.0632716198%
VT106	Huntington Town, Vermont	0.0422712086%
VT107	Hyde Park Town, Vermont	0.0374497510%
VT108	Hyde Park Village, Vermont	0.0025481644%
VT109	Ira Town, Vermont	0.0067788733%
VT110	Irasburg Town, Vermont	0.0909740173%
VT111	Isle La Motte Town, Vermont	0.0520666164%
VT112	Jacksonville Village, Vermont	0.0061977355%
VT113	Jamaica Town, Vermont	0.0259384809%
VT114	Jay Town, Vermont	0.0031369909%
VT115	Jeffersonville Village, Vermont	0.0039462269%
VT116	Jericho Town, Vermont	0.0422712086%
VT117	Johnson Town, Vermont	0.2812873611%
VT118	Johnson Village, Vermont	0.1616364031%
VT119	Killington Town, Vermont	0.2124125988%
VT120	Kirby Town, Vermont	0.0008886859%
VT121	Lamoille County, Vermont	1.1151624597%
VT122	Landgrove Town, Vermont	0.0125511672%
VT123	Leicester Town, Vermont	0.0481639588%
VT124	Lincoln Town, Vermont	0.0718080025%
VT125	Londonderry Town, Vermont	0.0382589870%
VT126	Lowell Town, Vermont	0.0481011678%
VT127	Ludlow Town, Vermont	0.7209171567%
VT128	Ludlow Village, Vermont	0.2940730337%
VT129	Lunenburg Town, Vermont	0.0965880521%
VT130	Lyndon Town, Vermont	0.4559618826%
VT131	Lyndonville Village, Vermont	0.0079994549%
VT132	Maidstone Town, Vermont	0.0214642963%
VT133	Manchester Town, Vermont	0.6972897719%
VT134	Manchester Village, Vermont	0.0076701221%
VT135	Marlboro Town, Vermont	0.0129695608%
VT136	Marshfield Town, Vermont	0.0174828296%
VT137	Marshfield Village, Vermont	0.0171445266%
VT138	Mendon Town, Vermont	0.0971672678%
VT139	Middlebury Town, Vermont	1.3520936922%
VT140	Middlesex Town, Vermont	0.0165114901%
VT141	Middletown Springs Town, Vermont	0.0587525845%
VT142	Milton Town, Vermont	0.9332579943%
VT143	Monkton Town, Vermont	0.0210170701%
VT144	Montgomery Town, Vermont	0.0432643327%
VT145	Montpelier City, Vermont	2.1358012840%
VT146	Moretown, Vermont	0.0140831413%
VT147	Morgan Town, Vermont	0.0271878951%

State ID	Qualifying Subdivision	Consolidated State Allocation
VT148	Morristown, Vermont	0.5887893556%
VT149	Morrisville Village, Vermont	0.2266450291%
VT150	Mount Holly Town, Vermont	0.0918947396%
VT151	Mount Tabor Town, Vermont	0.0241034437%
VT152	New Haven Town, Vermont	0.1313563678%
VT153	Newbury Town, Vermont	0.0536325490%
VT154	Newbury Village, Vermont	0.0020894051%
VT155	Newfane Town, Vermont	0.0603069840%
VT156	Newfane Village, Vermont	0.0032420698%
VT157	Newport City, Vermont	1.2443589426%
VT158	Newport Town, Vermont	0.5761696308%
VT159	North Bennington Village, Vermont	0.1073823506%
VT160	North Hero Town, Vermont	0.0916986776%
VT161	North Troy Village, Vermont	0.0345075405%
VT162	Northfield Town, Vermont	0.5366215046%
VT163	Norton Town, Vermont	0.0131169276%
VT164	Norwich Town, Vermont	0.4866039276%
VT165	Old Bennington Village, Vermont	0.0014256137%
VT166	Orange County, Vermont	0.5836866196%
VT167	Orange Town, Vermont	0.0271641883%
VT168	Orleans County, Vermont	0.4475510820%
VT169	Orleans Village, Vermont	0.1150249216%
VT170	Orwell Town, Vermont	0.0350284502%
VT171	Panton Town, Vermont	0.0402823974%
VT172	Pawlet Town, Vermont	0.0497138732%
VT173	Peacham Town, Vermont	0.0373299353%
VT174	Perkinsville Village, Vermont	0.0463135443%
VT175	Peru Town, Vermont	0.0034861862%
VT176	Pittsfield Town, Vermont	0.0090387113%
VT177	Pittsford Town, Vermont	0.2538406130%
VT178	Plainfield Town, Vermont	0.0684736682%
VT179	Plymouth Town, Vermont	0.0681866233%
VT180	Pomfret Town, Vermont	0.0750052216%
VT181	Poultney Town, Vermont	0.1634522185%
VT182	Poultney Village, Vermont	0.3218151562%
VT183	Pownal Town, Vermont	0.1568905511%
VT184	Proctor Town, Vermont	0.1581796903%
VT185	Putney Town, Vermont	0.1348803568%
VT186	Randolph Town, Vermont	1.0482675385%
VT187	Reading Town, Vermont	0.0006195813%
VT188	Readsboro Town, Vermont	0.0495075597%
VT189	Richford Town, Vermont	0.3377954850%
VT190	Richmond Town, Vermont	0.3085809759%
VT191	Ripton Town, Vermont	0.0402823974%
VT192	Rochester Town, Vermont	0.1090982129%
VT193	Rockingham Town, Vermont	0.4824558723%
VT194	Roxbury Town, Vermont	0.0082557450%
VT195	Royalton Town, Vermont	0.1989804344%
VT196	Rutland City, Vermont	6.2978142029%

State ID	Qualifying Subdivision	Consolidated State Allocation
VT197	Rutland County, Vermont	1.5426293676%
VT198	Rutland Town, Vermont	0.3201255637%
VT199	Ryegate Town, Vermont	0.0515514733%
VT200	Salisbury Town, Vermont	0.0271468887%
VT201	Sandgate Town, Vermont	0.0257994435%
VT202	Saxtons River Village, Vermont	0.0156375408%
VT203	Searsburg Town, Vermont	0.0118540581%
VT204	Shaftsbury Town, Vermont	0.0697288490%
VT205	Sharon Town, Vermont	0.1462910330%
VT206	Sheffield Town, Vermont	0.0302198071%
VT207	Shelburne Town, Vermont	0.7838991687%
VT208	Sheldon Town, Vermont	0.1372817951%
VT209	Shoreham Town, Vermont	0.0359043216%
VT210	Shrewsbury Town, Vermont	0.0323893028%
VT211	South Burlington City, Vermont	4.2811506559%
VT212	South Hero Town, Vermont	0.0559519744%
VT213	Springfield Town, Vermont	2.0400160607%
VT214	St Albans Town, Vermont	0.7155280165%
VT215	St George Town, Vermont	0.0117419312%
VT216	St Johnsbury Town, Vermont	1.7171904807%
VT217	St. Albans City, Vermont	3.9012902759%
VT218	Stamford Town, Vermont	0.0495075597%
VT219	Stannard Town, Vermont	0.0017773719%
VT220	Starksboro Town, Vermont	0.0070056900%
VT221	Stockbridge Town, Vermont	0.0737654182%
VT222	Stowe Town, Vermont	0.9395659345%
VT223	Strafford Town, Vermont	0.0821896740%
VT224	Stratton Town, Vermont	0.1614672516%
VT225	Sudbury Town, Vermont	0.0135583873%
VT226	Sunderland Town, Vermont	0.0341673154%
VT227	Sutton Town, Vermont	0.0364412494%
VT228	Swanton Town, Vermont	0.1297936389%
VT229	Swanton Village, Vermont	0.5715903674%
VT230	Thetford Town, Vermont	0.2618926073%
VT231	Tinmouth Town, Vermont	0.0120520422%
VT232	Topsham Town, Vermont	0.0592042959%
VT233	Townshend Town, Vermont	0.0596585701%
VT234	Troy Town, Vermont	0.0365988678%
VT235	Underhill Town, Vermont	0.0897092257%
VT236	Vergennes City, Vermont	1.4746932678%
VT237	Vernon Town, Vermont	0.3196917927%
VT238	Vershire Town, Vermont	0.0006964684%
VT239	Victory Town, Vermont	0.0095397585%
VT240	Waitsfield Town, Vermont	0.0485631307%
VT241	Walden Town, Vermont	0.0071107690%
VT242	Wallingford Town, Vermont	0.0165710775%
VT243	Waltham Town, Vermont	0.0201411987%
VT244	Warren Town, Vermont	0.0480774609%
VT245	Washington County, Vermont	0.9081281087%

State ID	Qualifying Subdivision	Consolidated State Allocation
VT246	Washington Town, Vermont	0.0529360806%
VT247	Waterbury Town, Vermont	0.4584350821%
VT248	Waterford Town, Vermont	0.0577729156%
VT249	Waterville Town, Vermont	0.0004158307%
VT250	Weathersfield Town, Vermont	0.1692264346%
VT251	Wells River Village, Vermont	0.1107474397%
VT252	Wells Town, Vermont	0.0444407043%
VT253	West Burke Village, Vermont	0.0017773719%
VT254	West Fairlee Town, Vermont	0.0090547294%
VT255	West Haven Town, Vermont	0.0090387113%
VT256	West Rutland Town, Vermont	0.1212713522%
VT257	West Windsor Town, Vermont	0.0210760168%
VT258	Westfield Town, Vermont	0.0250965679%
VT259	Westford Town, Vermont	0.0657557117%
VT260	Westminster Town, Vermont	0.0752217867%
VT261	Westminster Village, Vermont	0.0079763888%
VT262	Westmore Town, Vermont	0.0365988678%
VT263	Weston Town, Vermont	0.0291344185%
VT264	Weybridge Town, Vermont	0.0245199151%
VT265	Wheelock Town, Vermont	0.0222203522%
VT266	Whiting Town, Vermont	0.0026269736%
VT267	Whitingham Town, Vermont	0.0901365894%
VT268	Williston Town, Vermont	1.4048183334%
VT269	Wilmington Town, Vermont	0.4344700351%
VT270	Windham County, Vermont	0.7048785219%
VT271	Windham Town, Vermont	0.0155632167%
VT272	Windsor County, Vermont	0.7909631647%
VT273	Windsor Town, Vermont	1.5118803214%
VT274	Winhall Town, Vermont	0.3772340472%
VT275	Winooski City, Vermont	1.3620774732%
VT276	Wolcott Town, Vermont	0.0337047118%
VT277	Woodbury Town, Vermont	0.0267099141%
VT278	Woodford Town, Vermont	0.0383512514%
VT279	Woodstock Town, Vermont	0.5151181240%
VT280	Woodstock Village, Vermont	0.3241960913%
VT281	Worcester Town, Vermont	0.0233102258%

State ID	Qualifying Subdivision	Consolidated State Allocation
VA1	Accomack County, Virginia	0.3480000000%
VA2	Albemarle County, Virginia	0.8630000000%
VA3	Alexandria City, Virginia	1.1620000000%
VA4	Alleghany County, Virginia	0.2130000000%
VA5	Amelia County, Virginia	0.1000000000%
VA6	Amherst County, Virginia	0.2990000000%
VA7	Appomattox County, Virginia	0.1330000000%
VA8	Arlington County, Virginia	1.3780000000%
VA9	Augusta County, Virginia	0.8350000000%
VA10	Bath County, Virginia	0.0370000000%
VA11	Bedford County, Virginia	0.7770000000%
VA12	Bland County, Virginia	0.1470000000%
VA13	Botetourt County, Virginia	0.3620000000%
VA14	Bristol City, Virginia	0.4340000000%
VA15	Brunswick County, Virginia	0.1070000000%
VA16	Buchanan County, Virginia	0.9290000000%
VA17	Buckingham County, Virginia	0.1270000000%
VA18	Buena Vista City, Virginia	0.0780000000%
VA19	Campbell County, Virginia	0.4560000000%
VA20	Caroline County, Virginia	0.3180000000%
VA21	Carroll County, Virginia	0.4400000000%
VA22	Charles City County, Virginia	0.0730000000%
VA23	Charlotte County, Virginia	0.1380000000%
VA24	Charlottesville City, Virginia	0.4630000000%
VA25	Chesapeake City, Virginia	2.9120000000%
VA26	Chesterfield County, Virginia	4.0880000000%
VA27	Clarke County, Virginia	0.1250000000%
VA28	Colonial Heights City, Virginia	0.2830000000%
VA29	Covington City, Virginia	0.1000000000%
VA30	Craig County, Virginia	0.0700000000%
VA31	Culpeper County, Virginia	0.7900000000%
VA32	Cumberland County, Virginia	0.1000000000%
VA33	Danville City, Virginia	0.6370000000%
VA34	Dickenson County, Virginia	0.9480000000%
VA35	Dinwiddie County, Virginia	0.1960000000%
VA36	Emporia City, Virginia	0.0500000000%
VA37	Essex County, Virginia	0.1010000000%
VA38	Fairfax City, Virginia	0.2690000000%
VA39	Fairfax County, Virginia	8.6720000000%
VA40	Falls Church City, Virginia	0.1020000000%
VA41	Fauquier County, Virginia	1.2100000000%
VA42	Floyd County, Virginia	0.1820000000%
VA43	Fluvanna County, Virginia	0.1940000000%
VA44	Franklin City, Virginia	0.0790000000%
VA45	Franklin County, Virginia	0.9540000000%
VA46	Frederick County, Virginia	1.2770000000%
VA47	Fredericksburg City, Virginia	0.5240000000%
VA48	Galax City, Virginia	0.1390000000%
VA49	Giles County, Virginia	0.4090000000%

State ID	Qualifying Subdivision	Consolidated State Allocation
VA50	Gloucester County, Virginia	0.4240000000%
VA51	Goochland County, Virginia	0.2250000000%
VA52	Grayson County, Virginia	0.2240000000%
VA53	Greene County, Virginia	0.1780000000%
VA54	Greensville County, Virginia	0.1240000000%
VA55	Halifax County, Virginia	0.3530000000%
VA56	Hampton City, Virginia	1.5380000000%
VA57	Hanover County, Virginia	1.0790000000%
VA58	Harrisonburg City, Virginia	0.5230000000%
VA59	Henrico County, Virginia	4.4730000000%
VA60	Henry County, Virginia	1.2200000000%
VA61	Highland County, Virginia	0.0230000000%
VA62	Hopewell City, Virginia	0.3440000000%
VA63	Isle of Wight County, Virginia	0.3560000000%
VA64	James City County, Virginia	0.6120000000%
VA65	King and Queen County, Virginia	0.0720000000%
VA66	King George County, Virginia	0.3060000000%
VA67	King William County, Virginia	0.1780000000%
VA68	Lancaster County, Virginia	0.1350000000%
VA69	Lee County, Virginia	0.5560000000%
VA70	Lexington City, Virginia	0.0930000000%
VA71	Loudoun County, Virginia	2.5670000000%
VA72	Louisa County, Virginia	0.4490000000%
VA73	Lunenburg County, Virginia	0.0880000000%
VA74	Lynchburg City, Virginia	0.8160000000%
VA75	Madison County, Virginia	0.1630000000%
VA76	Manassas City, Virginia	0.4520000000%
VA77	Manassas Park City, Virginia	0.0950000000%
VA78	Martinsville City, Virginia	0.4940000000%
VA79	Mathews County, Virginia	0.0880000000%
VA80	Mecklenburg County, Virginia	0.3440000000%
VA81	Middlesex County, Virginia	0.1080000000%
VA82	Montgomery County, Virginia	1.2050000000%
VA83	Nelson County, Virginia	0.1470000000%
VA84	New Kent County, Virginia	0.1560000000%
VA85	Newport News City, Virginia	2.0470000000%
VA86	Norfolk City, Virginia	3.3880000000%
VA87	Northampton County, Virginia	0.1220000000%
VA88	Northumberland County, Virginia	0.1290000000%
VA89	Norton City, Virginia	0.1100000000%
VA90	Nottoway County, Virginia	0.1330000000%
VA91	Orange County, Virginia	0.6380000000%
VA92	Page County, Virginia	0.4100000000%
VA93	Patrick County, Virginia	0.3290000000%
VA94	Petersburg City, Virginia	0.3950000000%
VA95	Pittsylvania County, Virginia	0.7500000000%
VA96	Poquoson City, Virginia	0.1860000000%
VA97	Portsmouth City, Virginia	1.9370000000%
VA98	Powhatan County, Virginia	0.2620000000%

State ID	Qualifying Subdivision	Consolidated State Allocation
VA99	Prince Edward County, Virginia	0.1900000000%
VA100	Prince George County, Virginia	0.3510000000%
VA101	Prince William County, Virginia	3.5560000000%
VA102	Pulaski County, Virginia	1.0610000000%
VA103	Radford City, Virginia	0.2470000000%
VA104	Rappahannock County, Virginia	0.0910000000%
VA105	Richmond City, Virginia	4.2250000000%
VA106	Richmond County, Virginia	0.0840000000%
VA107	Roanoke City, Virginia	1.8590000000%
VA108	Roanoke County, Virginia	1.4980000000%
VA109	Rockbridge County, Virginia	0.2350000000%
VA110	Rockingham County, Virginia	0.6140000000%
VA111	Russell County, Virginia	1.0640000000%
VA112	Salem City, Virginia	0.7860000000%
VA113	Scott County, Virginia	0.4210000000%
VA114	Shenandoah County, Virginia	0.6600000000%
VA115	Smyth County, Virginia	0.5920000000%
VA116	Southampton County, Virginia	0.1370000000%
VA117	Spotsylvania County, Virginia	1.4170000000%
VA118	Stafford County, Virginia	1.4430000000%
VA119	Staunton City, Virginia	0.4400000000%
VA120	Suffolk City, Virginia	0.7100000000%
VA121	Surry County, Virginia	0.0580000000%
VA122	Sussex County, Virginia	0.0810000000%
VA123	Tazewell County, Virginia	1.6060000000%
VA124	Virginia Beach City, Virginia	4.8590000000%
VA125	Warren County, Virginia	0.7660000000%
VA126	Washington County, Virginia	0.9960000000%
VA127	Waynesboro City, Virginia	0.3630000000%
VA128	Westmoreland County, Virginia	0.2230000000%
VA129	Williamsburg City, Virginia	0.0860000000%
VA130	Winchester City, Virginia	0.6490000000%
VA131	Wise County, Virginia	1.7560000000%
VA132	Wythe County, Virginia	0.6420000000%
VA133	York County, Virginia	0.5610000000%

State ID	Qualifying Subdivision	Consolidated State Allocation
WI1	Adams County, Wisconsin	0.3270000000%
WI4	Ashland County, Wisconsin	0.2250000000%
WI7	Barron County, Wisconsin	0.4780000000%
WI8	Bayfield County, Wisconsin	0.1240000000%
WI13	Brown County, Wisconsin	2.9000000000%
WI15	Buffalo County, Wisconsin	0.1260000000%
WI17	Burnett County, Wisconsin	0.2240000000%
WI19	Calumet County, Wisconsin	0.3860000000%
WI21	Chippewa County, Wisconsin	0.6960000000%
WI23	Clark County, Wisconsin	0.2610000000%
WI24	Columbia County, Wisconsin	1.0760000000%
WI25	Crawford County, Wisconsin	0.1950000000%
WI26	Cudahy City, Wisconsin	0.0870000000%
WI27	Dane County, Wisconsin	8.2480000000%
WI30	Dodge County, Wisconsin	1.3020000000%
WI31	Door County, Wisconsin	0.2820000000%
WI32	Douglas County, Wisconsin	0.5540000000%
WI33	Dunn County, Wisconsin	0.4420000000%
WI35	Eau Claire County, Wisconsin	1.1770000000%
WI38	Florence County, Wisconsin	0.0530000000%
WI40	Fond Du Lac County, Wisconsin	1.1960000000%
WI41	Forest County, Wisconsin	0.1270000000%
WI43	Franklin City, Wisconsin	0.1550000000%
WI48	Grant County, Wisconsin	0.4980000000%
WI50	Green County, Wisconsin	0.4660000000%
WI51	Green Lake County, Wisconsin	0.2800000000%
WI53	Greenfield City, Wisconsin	0.1630000000%
WI61	Iowa County, Wisconsin	0.2790000000%
WI62	Iron County, Wisconsin	0.0610000000%
WI63	Jackson County, Wisconsin	0.2360000000%
WI65	Jefferson County, Wisconsin	1.0510000000%
WI66	Juneau County, Wisconsin	0.4380000000%
WI68	Kenosha City, Wisconsin	0.4840000000%
WI69	Kenosha County, Wisconsin	3.7120000000%
WI70	Kewaunee County, Wisconsin	0.1560000000%
WI72	La Crosse County, Wisconsin	1.6490000000%
WI73	Lafayette County, Wisconsin	0.1340000000%
WI74	Langlade County, Wisconsin	0.3120000000%
WI75	Lincoln County, Wisconsin	0.3500000000%
WI80	Manitowoc County, Wisconsin	1.4030000000%
WI81	Marathon County, Wisconsin	1.2590000000%
WI82	Marinette City, Wisconsin	0.0320000000%
WI83	Marinette County, Wisconsin	0.5030000000%
WI84	Marquette County, Wisconsin	0.2460000000%
WI87	Menominee County, Wisconsin	0.0800000000%
WI92	Milwaukee City, Wisconsin	7.8150000000%
WI93	Milwaukee County, Wisconsin	25.2210000000%
WI95	Monroe County, Wisconsin	0.6550000000%
WI96	Mount Pleasant Village, Wisconsin	0.1170000000%

State ID	Qualifying Subdivision	Consolidated State Allocation
WI100	Oak Creek City, Wisconsin	0.1660000000%
WI102	Oconto County, Wisconsin	0.3360000000%
WI104	Oneida County, Wisconsin	0.5260000000%
WI107	Outagamie County, Wisconsin	1.8360000000%
WI108	Ozaukee County, Wisconsin	1.0360000000%
WI109	Pepin County, Wisconsin	0.0550000000%
WI111	Pierce County, Wisconsin	0.3870000000%
WI113	Pleasant Prairie Village, Wisconsin	0.0590000000%
WI118	Portage County, Wisconsin	0.7290000000%
WI119	Price County, Wisconsin	0.1490000000%
WI121	Racine County, Wisconsin	3.2080000000%
WI123	Richland County, Wisconsin	0.2180000000%
WI125	Rock County, Wisconsin	2.9470000000%
WI126	Rusk County, Wisconsin	0.1590000000%
WI128	Sauk County, Wisconsin	1.2260000000%
WI129	Sawyer County, Wisconsin	0.2580000000%
WI130	Shawano County, Wisconsin	0.4180000000%
WI132	Sheboygan County, Wisconsin	1.4100000000%
WI134	South Milwaukee City, Wisconsin	0.0960000000%
WI135	St Croix County, Wisconsin	0.8290000000%
WI138	Sturtevant Village, Wisconsin	0.0180000000%
WI141	Superior City, Wisconsin	0.0890000000%
WI143	Taylor County, Wisconsin	0.1590000000%
WI145	Trempealeau County, Wisconsin	0.3200000000%
WI147	Union Grove Village, Wisconsin	0.0070000000%
WI148	Vernon County, Wisconsin	0.3220000000%
WI150	Vilas County, Wisconsin	0.4680000000%
WI151	Walworth County, Wisconsin	1.5730000000%
WI152	Washburn County, Wisconsin	0.1850000000%
WI153	Washington County, Wisconsin	1.9910000000%
WI156	Waukesha County, Wisconsin	6.0350000000%
WI158	Waupaca County, Wisconsin	0.6060000000%
WI161	Waushara County, Wisconsin	0.2310000000%
WI162	Wauwatosa City, Wisconsin	0.3090000000%
WI163	West Allis City, Wisconsin	0.3780000000%
WI168	Winnebago County, Wisconsin	2.1760000000%
WI170	Wood County, Wisconsin	0.8420000000%
WI171	Yorkville Town, Wisconsin	0.0020000000%

State ID	Qualifying Subdivision	Consolidated State Allocation
WY1	Albany County, Wyoming	1.6329876137%
WY2	Big Horn County, Wyoming	3.0324432485%
WY3	Campbell County, Wyoming	4.4393335213%
WY4	Carbon County, Wyoming	3.6968556043%
WY5	Casper City, Wyoming	7.3503611059%
WY6	Cheyenne City, Wyoming	1.2286265328%
WY7	Converse County, Wyoming	1.8962432493%
WY8	Crook County, Wyoming	0.5448669885%
WY9	Evanston City, Wyoming	1.9702405199%
WY10	Fremont County, Wyoming	6.7374838437%
WY11	Gillette City, Wyoming	1.7410635670%
WY12	Goshen County, Wyoming	1.6361202905%
WY13	Green River City, Wyoming	0.6122218672%
WY14	Hot Springs County, Wyoming	0.8557309329%
WY15	Jackson Town, Wyoming	0.5598544963%
WY16	Johnson County, Wyoming	0.9322427236%
WY17	Laramie City, Wyoming	3.4181078811%
WY18	Laramie County, Wyoming	15.5855269922%
WY19	Lincoln County, Wyoming	3.1228011914%
WY20	Natrona County, Wyoming	7.9000169472%
WY21	Niobrara County, Wyoming	0.1540280861%
WY22	Park County, Wyoming	5.7964268009%
WY23	Platte County, Wyoming	1.7507027157%
WY24	Riverton City, Wyoming	1.2744483314%
WY25	Rock Springs City, Wyoming	1.5261479738%
WY26	Sheridan City, Wyoming	0.3405187102%
WY27	Sheridan County, Wyoming	3.9149494912%
WY28	Sublette County, Wyoming	0.7136740477%
WY29	Sweetwater County, Wyoming	7.6391306020%
WY30	Teton County, Wyoming	1.3290900349%
WY31	Uinta County, Wyoming	4.3911508108%
WY32	Washakie County, Wyoming	1.5007597928%
WY33	Weston County, Wyoming	0.7758434851%

EXHIBIT H

Participation Tier Determination*

Participation Tier	Settling States as of the Payment Date (beginning in Payment Year 1)	Percentage of Litigating Subdivisions that Are Participating Subdivisions and/or Subdivisions Subject to a Bar, Case-Specific Resolution, or Settlement Class Resolution in effect as of the Payment Date (beginning in Payment Year 1)	Percentage of Non-Litigating Subdivisions with Populations over 10,000 that Are Participating Subdivisions and/or Subdivisions Subject to a Bar, Case-Specific Resolution, or Settlement Class resolution in effect as of the Payment Date (beginning in Payment Year 1)
1	44	95%	90%
2	45	96%	96%
3	46	97%	97%
4	48	98%	97%

* The following conditions apply to the determination of Participation Tiers:

1. For the sole purpose of the Participation Tier determination under this Exhibit, the States used to calculate each criterion (including the percentages of Litigating and Non-Litigating Subdivisions in Settling States that are Participating Subdivisions) will include each of the 50 states in the United States, excluding the District of Columbia, American Samoa, Guam, the Northern Mariana Islands, Puerto Rico, and the U.S. Virgin Islands.
2. Assessment of Subdivision participation percentage will be national in scope.
3. For purposes of determining Participation Tiers, “Litigating Subdivisions” includes Special Districts that have brought any Released Claims against any Released Entities. Special Districts shall have their population measured as set forth in subsection XIII.C.
4. The percentage of Litigating Subdivisions and percentage of Non-Litigating Subdivisions with populations over 10,000 will be calculated as follows: Each Litigating Subdivision and each Non-Litigating Subdivision with a population over 10,000 in the States used to calculate the Participation Tier will be assigned a metric reflecting both population and severity (the “Population-Severity Metric”). The Population-Severity Metric shall be the Subdivision’s population plus the Subdivision’s population multiplied by the severity factor for the State of the Subdivision (the severity factors for each State are attached as Exhibit T hereto) and then divided in two, thus giving 50% weight to each of population and population multiplied by the severity factor. The denominator for each percentage shall be the sum total of the Population-Severity Metric for all the Subdivisions in the

relevant category (Litigating Subdivisions or Non-Litigating Subdivisions with populations over 10,000) in the Settling States, notwithstanding that persons may be included within the population (and therefore the Population-Severity Metric) of more than one Subdivision. The numerator will be the sum total of the Population-Severity Metrics of all Subdivisions in the relevant category of Subdivision (*i.e.*, Litigating Subdivisions or Non-Litigating Subdivisions with populations over 10,000) in the Settling States that are either Participating Subdivisions or are subject to a Bar, Case-Specific Resolution, or Settlement Class Resolution, notwithstanding that persons may be included within the population of more than one Subdivision. For the avoidance of doubt, Subdivisions in Non-Settling States are excluded from both the denominator and numerator of the calculations for the percentage of Litigating Subdivisions and percentage of Non-Litigating Subdivisions with populations over 10,000.

5. When the Participation Tier is redetermined annually, Later Participating Subdivisions described in Section VII.E.3 or Section VII.E.4 shall not be included as Participating Subdivisions, and for Subdivisions subject to a Bar, Case-Specific Resolution, or Settlement Class Resolution to be included, the Bar, Case-Specific Resolution, or Settlement Class Resolution must have been in effect both as of the relevant Payment Date and for the entire period since the prior Payment Date.
6. Subdivisions with populations over 10,000 are listed on Exhibit I.

EXHIBIT I

Primary Subdivisions and Subdivisions with Population Over 10,000

- | | |
|----------------------------------|------------------------------------|
| 1. Alabaster city, Alabama | 49. Talladega County, Alabama * |
| 2. Auburn city, Alabama * | 50. Tallapoosa County, Alabama * |
| 3. Autauga County, Alabama * | 51. Tuscaloosa city, Alabama * |
| 4. Baldwin County, Alabama * | 52. Tuscaloosa County, Alabama * |
| 5. Birmingham city, Alabama * | 53. Vestavia Hills city, Alabama * |
| 6. Blount County, Alabama * | 54. Walker County, Alabama * |
| 7. Calhoun County, Alabama * | 55. Albertville city, Alabama |
| 8. Chambers County, Alabama * | 56. Alexander City city, Alabama |
| 9. Chilton County, Alabama * | 57. Anniston city, Alabama |
| 10. Coffee County, Alabama * | 58. Athens city, Alabama |
| 11. Colbert County, Alabama * | 59. Barbour County, Alabama |
| 12. Covington County, Alabama * | 60. Bessemer city, Alabama |
| 13. Cullman County, Alabama * | 61. Bibb County, Alabama |
| 14. Dale County, Alabama * | 62. Bullock County, Alabama |
| 15. Dallas County, Alabama * | 63. Butler County, Alabama |
| 16. Decatur city, Alabama * | 64. Calera city, Alabama |
| 17. DeKalb County, Alabama * | 65. Center Point city, Alabama |
| 18. Dothan city, Alabama * | 66. Chelsea city, Alabama |
| 19. Elmore County, Alabama * | 67. Cherokee County, Alabama |
| 20. Escambia County, Alabama * | 68. Choctaw County, Alabama |
| 21. Etowah County, Alabama * | 69. Clarke County, Alabama |
| 22. Florence city, Alabama * | 70. Clay County, Alabama |
| 23. Franklin County, Alabama * | 71. Cleburne County, Alabama |
| 24. Gadsden city, Alabama * | 72. Conecuh County, Alabama |
| 25. Hoover city, Alabama * | 73. Coosa County, Alabama |
| 26. Houston County, Alabama * | 74. Crenshaw County, Alabama |
| 27. Huntsville city, Alabama * | 75. Cullman city, Alabama |
| 28. Jackson County, Alabama * | 76. Daphne city, Alabama |
| 29. Jefferson County, Alabama * | 77. Enterprise city, Alabama |
| 30. Lauderdale County, Alabama * | 78. Eufaula city, Alabama |
| 31. Lawrence County, Alabama * | 79. Fairfield city, Alabama |
| 32. Lee County, Alabama * | 80. Fairhope city, Alabama |
| 33. Limestone County, Alabama * | 81. Fayette County, Alabama |
| 34. Madison city, Alabama * | 82. Foley city, Alabama |
| 35. Madison County, Alabama * | 83. Fort Payne city, Alabama |
| 36. Marshall County, Alabama * | 84. Gardendale city, Alabama |
| 37. Mobile city, Alabama * | 85. Geneva County, Alabama |
| 38. Mobile County, Alabama * | 86. Gulf Shores city, Alabama |
| 39. Montgomery city, Alabama * | 87. Hale County, Alabama |
| 40. Montgomery County, Alabama * | 88. Hartselle city, Alabama |
| 41. Morgan County, Alabama * | 89. Helena city, Alabama |
| 42. Opelika city, Alabama * | 90. Henry County, Alabama |
| 43. Phenix City city, Alabama * | 91. Homewood city, Alabama |
| 44. Pike County, Alabama * | 92. Hueytown city, Alabama |
| 45. Prattville city, Alabama * | 93. Irondale city, Alabama |
| 46. Russell County, Alabama * | 94. Jacksonville city, Alabama |
| 47. Shelby County, Alabama * | 95. Jasper city, Alabama |
| 48. St. Clair County, Alabama * | 96. Lamar County, Alabama |

* Entities denoted with an asterisk (*) are Primary Subdivisions with population greater than 30,000. All other entities listed have population greater than 10,000 but less than 30,000.

97. Leeds city, Alabama
98. Macon County, Alabama
99. Marengo County, Alabama
100. Marion County, Alabama
101. Millbrook city, Alabama
102. Monroe County, Alabama
103. Moody city, Alabama
104. Mountain Brook city, Alabama
105. Muscle Shoals city, Alabama
106. Northport city, Alabama
107. Oxford city, Alabama
108. Ozark city, Alabama
109. Pelham city, Alabama
110. Pell City city, Alabama
111. Pickens County, Alabama
112. Pike Road town, Alabama
113. Prichard city, Alabama
114. Randolph County, Alabama
115. Saraland city, Alabama
116. Scottsboro city, Alabama
117. Selma city, Alabama
118. Sumter County, Alabama
119. Sylacauga city, Alabama
120. Talladega city, Alabama
121. Troy city, Alabama
122. Trussville city, Alabama
123. Washington County, Alabama
124. Wilcox County, Alabama
125. Winston County, Alabama
126. Anchorage municipality, Alaska *
127. Fairbanks city, Alaska *
128. Fairbanks North Star Borough, Alaska *
129. Juneau city and borough, Alaska *
130. Kenai Peninsula Borough, Alaska *
131. Matanuska-Susitna Borough, Alaska *
132. Ketchikan Gateway Borough, Alaska
133. Kodiak Island Borough, Alaska
134. Wasilla city, Alaska
135. Apache County, Arizona *
136. Apache Junction city, Arizona *
137. Avondale city, Arizona *
138. Buckeye city, Arizona *
139. Bullhead City city, Arizona *
140. Casa Grande city, Arizona *
141. Chandler city, Arizona *
142. Cochise County, Arizona *
143. Coconino County, Arizona *
144. El Mirage city, Arizona *
145. Flagstaff city, Arizona *
146. Gila County, Arizona *
147. Gilbert town, Arizona *
148. Glendale city, Arizona *
149. Goodyear city, Arizona *
150. Graham County, Arizona *
151. Kingman city, Arizona *
152. Lake Havasu City city, Arizona *
153. Marana town, Arizona *
154. Maricopa city, Arizona *
155. Maricopa County, Arizona *
156. Mesa city, Arizona *
157. Mohave County, Arizona *
158. Navajo County, Arizona *
159. Oro Valley town, Arizona *
160. Peoria city, Arizona *
161. Phoenix city, Arizona *
162. Pima County, Arizona *
163. Pinal County, Arizona *
164. Prescott city, Arizona *
165. Prescott Valley town, Arizona *
166. Queen Creek town, Arizona *
167. Sahuarita town, Arizona *
168. San Luis city, Arizona *
169. Santa Cruz County, Arizona *
170. Scottsdale city, Arizona *
171. Sierra Vista city, Arizona *
172. Surprise city, Arizona *
173. Tempe city, Arizona *
174. Tucson city, Arizona *
175. Yavapai County, Arizona *
176. Yuma city, Arizona *
177. Yuma County, Arizona *
178. Camp Verde town, Arizona
179. Chino Valley town, Arizona
180. Coolidge city, Arizona
181. Cottonwood city, Arizona
182. Douglas city, Arizona
183. Eloy city, Arizona
184. Florence town, Arizona
185. Fountain Hills town, Arizona
186. La Paz County, Arizona
187. Nogales city, Arizona
188. Paradise Valley town, Arizona
189. Payson town, Arizona
190. Sedona city, Arizona
191. Show Low city, Arizona
192. Somerton city, Arizona
193. Baxter County, Arkansas *
194. Benton city, Arkansas *
195. Benton County, Arkansas *
196. Bentonville city, Arkansas *
197. Boone County, Arkansas *
198. Conway city, Arkansas *
199. Craighead County, Arkansas *
200. Crawford County, Arkansas *
201. Crittenden County, Arkansas *
202. Faulkner County, Arkansas *
203. Fayetteville city, Arkansas *
204. Fort Smith city, Arkansas *
205. Garland County, Arkansas *
206. Greene County, Arkansas *
207. Hot Spring County, Arkansas *
208. Hot Springs city, Arkansas *

209.	Independence County, Arkansas *	265.	Logan County, Arkansas
210.	Jefferson County, Arkansas *	266.	Madison County, Arkansas
211.	Jonesboro city, Arkansas *	267.	Magnolia city, Arkansas
212.	Little Rock city, Arkansas *	268.	Malvern city, Arkansas
213.	Lonoke County, Arkansas *	269.	Marion city, Arkansas
214.	Miller County, Arkansas *	270.	Marion County, Arkansas
215.	Mississippi County, Arkansas *	271.	Maumelle city, Arkansas
216.	North Little Rock city, Arkansas *	272.	Mountain Home city, Arkansas
217.	Pine Bluff city, Arkansas *	273.	Ouachita County, Arkansas
218.	Pope County, Arkansas *	274.	Paragould city, Arkansas
219.	Pulaski County, Arkansas *	275.	Perry County, Arkansas
220.	Rogers city, Arkansas *	276.	Phillips County, Arkansas
221.	Saline County, Arkansas *	277.	Pike County, Arkansas
222.	Sebastian County, Arkansas *	278.	Poinsett County, Arkansas
223.	Sherwood city, Arkansas *	279.	Polk County, Arkansas
224.	Springdale city, Arkansas *	280.	Randolph County, Arkansas
225.	Union County, Arkansas *	281.	Russellville city, Arkansas
226.	Washington County, Arkansas *	282.	Scott County, Arkansas
227.	White County, Arkansas *	283.	Searcy city, Arkansas
228.	Arkadelphia city, Arkansas	284.	Sevier County, Arkansas
229.	Arkansas County, Arkansas	285.	Sharp County, Arkansas
230.	Ashley County, Arkansas	286.	Siloam Springs city, Arkansas
231.	Batesville city, Arkansas	287.	St. Francis County, Arkansas
232.	Bella Vista city, Arkansas	288.	Stone County, Arkansas
233.	Blytheville city, Arkansas	289.	Texarkana city, Arkansas
234.	Bradley County, Arkansas	290.	Van Buren city, Arkansas
235.	Bryant city, Arkansas	291.	Van Buren County, Arkansas
236.	Cabot city, Arkansas	292.	West Memphis city, Arkansas
237.	Camden city, Arkansas	293.	Yell County, Arkansas
238.	Carroll County, Arkansas	294.	Adelanto city, California *
239.	Centerton city, Arkansas	295.	Alameda city, California *
240.	Chicot County, Arkansas	296.	Alameda County, California *
241.	Clark County, Arkansas	297.	Alhambra city, California *
242.	Clay County, Arkansas	298.	Aliso Viejo city, California *
243.	Cleburne County, Arkansas	299.	Amador County, California *
244.	Columbia County, Arkansas	300.	Anaheim city, California *
245.	Conway County, Arkansas	301.	Antioch city, California *
246.	Cross County, Arkansas	302.	Apple Valley town, California *
247.	Desha County, Arkansas	303.	Arcadia city, California *
248.	Drew County, Arkansas	304.	Atascadero city, California *
249.	El Dorado city, Arkansas	305.	Azusa city, California *
250.	Forrest City city, Arkansas	306.	Bakersfield city, California *
251.	Franklin County, Arkansas	307.	Baldwin Park city, California *
252.	Fulton County, Arkansas	308.	Banning city, California *
253.	Grant County, Arkansas	309.	Beaumont city, California *
254.	Harrison city, Arkansas	310.	Bell city, California *
255.	Helena-West Helena city, Arkansas	311.	Bell Gardens city, California *
256.	Hempstead County, Arkansas	312.	Bellflower city, California *
257.	Howard County, Arkansas	313.	Berkeley city, California *
258.	Izard County, Arkansas	314.	Beverly Hills city, California *
259.	Jackson County, Arkansas	315.	Brea city, California *
260.	Jacksonville city, Arkansas	316.	Brentwood city, California *
261.	Johnson County, Arkansas	317.	Buena Park city, California *
262.	Lawrence County, Arkansas	318.	Burbank city, California *
263.	Lincoln County, Arkansas	319.	Burlingame city, California *
264.	Little River County, Arkansas	320.	Butte County, California *

321. Calaveras County, California *
322. Calexico city, California *
323. Camarillo city, California *
324. Campbell city, California *
325. Carlsbad city, California *
326. Carson city, California *
327. Cathedral City city, California *
328. Ceres city, California *
329. Cerritos city, California *
330. Chico city, California *
331. Chino city, California *
332. Chino Hills city, California *
333. Chula Vista city, California *
334. Citrus Heights city, California *
335. Claremont city, California *
336. Clovis city, California *
337. Coachella city, California *
338. Colton city, California *
339. Compton city, California *
340. Concord city, California *
341. Contra Costa County, California *
342. Corona city, California *
343. Costa Mesa city, California *
344. Covina city, California *
345. Culver City city, California *
346. Cupertino city, California *
347. Cypress city, California *
348. Daly City city, California *
349. Dana Point city, California *
350. Danville town, California *
351. Davis city, California *
352. Delano city, California *
353. Diamond Bar city, California *
354. Downey city, California *
355. Dublin city, California *
356. Eastvale city, California *
357. El Cajon city, California *
358. El Centro city, California *
359. El Dorado County, California *
360. El Monte city, California *
361. El Paso de Robles (Paso Robles) city, California *
362. Elk Grove city, California *
363. Encinitas city, California *
364. Escondido city, California *
365. Fairfield city, California *
366. Folsom city, California *
367. Fontana city, California *
368. Foster City city, California *
369. Fountain Valley city, California *
370. Fremont city, California *
371. Fresno city, California *
372. Fresno County, California *
373. Fullerton city, California *
374. Garden Grove city, California *
375. Gardena city, California *
376. Gilroy city, California *
377. Glendale city, California *
378. Glendora city, California *
379. Goleta city, California *
380. Hanford city, California *
381. Hawthorne city, California *
382. Hayward city, California *
383. Hemet city, California *
384. Hesperia city, California *
385. Highland city, California *
386. Hollister city, California *
387. Humboldt County, California *
388. Huntington Beach city, California *
389. Huntington Park city, California *
390. Imperial County, California *
391. Indio city, California *
392. Inglewood city, California *
393. Irvine city, California *
394. Jurupa Valley city, California *
395. Kern County, California *
396. Kings County, California *
397. La Habra city, California *
398. La Mesa city, California *
399. La Mirada city, California *
400. La Puente city, California *
401. La Quinta city, California *
402. La Verne city, California *
403. Laguna Hills city, California *
404. Laguna Niguel city, California *
405. Lake County, California *
406. Lake Elsinore city, California *
407. Lake Forest city, California *
408. Lakewood city, California *
409. Lancaster city, California *
410. Lassen County, California *
411. Lawndale city, California *
412. Lincoln city, California *
413. Livermore city, California *
414. Lodi city, California *
415. Lompoc city, California *
416. Long Beach city, California *
417. Los Altos city, California *
418. Los Angeles city, California *
419. Los Angeles County, California *
420. Los Banos city, California *
421. Los Gatos town, California *
422. Lynwood city, California *
423. Madera city, California *
424. Madera County, California *
425. Manhattan Beach city, California *
426. Manteca city, California *
427. Marin County, California *
428. Martinez city, California *
429. Mendocino County, California *
430. Menifee city, California *
431. Menlo Park city, California *

432. Merced city, California *
433. Merced County, California *
434. Milpitas city, California *
435. Mission Viejo city, California *
436. Modesto city, California *
437. Monrovia city, California *
438. Montclair city, California *
439. Montebello city, California *
440. Monterey County, California *
441. Monterey Park city, California *
442. Moorpark city, California *
443. Moreno Valley city, California *
444. Morgan Hill city, California *
445. Mountain View city, California *
446. Murrieta city, California *
447. Napa city, California *
448. Napa County, California *
449. National City city, California *
450. Nevada County, California *
451. Newark city, California *
452. Newport Beach city, California *
453. Norwalk city, California *
454. Novato city, California *
455. Oakland city, California *
456. Oakley city, California *
457. Oceanside city, California *
458. Ontario city, California *
459. Orange city, California *
460. Orange County, California *
461. Oxnard city, California *
462. Pacifica city, California *
463. Palm Desert city, California *
464. Palm Springs city, California *
465. Palmdale city, California *
466. Palo Alto city, California *
467. Paramount city, California *
468. Pasadena city, California *
469. Perris city, California *
470. Petaluma city, California *
471. Pico Rivera city, California *
472. Pittsburg city, California *
473. Placentia city, California *
474. Placer County, California *
475. Pleasant Hill city, California *
476. Pleasanton city, California *
477. Pomona city, California *
478. Porterville city, California *
479. Poway city, California *
480. Rancho Cordova city, California *
481. Rancho Cucamonga city, California *
482. Rancho Palos Verdes city, California *
483. Rancho Santa Margarita city, California *
484. Redding city, California *
485. Redlands city, California *
486. Redondo Beach city, California *
487. Redwood City city, California *
488. Rialto city, California *
489. Richmond city, California *
490. Riverside city, California *
491. Riverside County, California *
492. Rocklin city, California *
493. Rohnert Park city, California *
494. Rosemead city, California *
495. Roseville city, California *
496. Sacramento city, California *
497. Sacramento County, California *
498. Salinas city, California *
499. San Benito County, California *
500. San Bernardino city, California *
501. San Bernardino County, California *
502. San Bruno city, California *
503. San Buenaventura (Ventura) city, California *
504. San Carlos city, California *
505. San Clemente city, California *
506. San Diego city, California *
507. San Diego County, California *
508. San Dimas city, California *
509. San Francisco city / San Francisco County, California *
510. San Gabriel city, California *
511. San Jacinto city, California *
512. San Joaquin County, California *
513. San Jose city, California *
514. San Juan Capistrano city, California *
515. San Leandro city, California *
516. San Luis Obispo city, California *
517. San Luis Obispo County, California *
518. San Marcos city, California *
519. San Mateo city, California *
520. San Mateo County, California *
521. San Pablo city, California *
522. San Rafael city, California *
523. San Ramon city, California *
524. Santa Ana city, California *
525. Santa Barbara city, California *
526. Santa Barbara County, California *
527. Santa Clara city, California *
528. Santa Clara County, California *
529. Santa Clarita city, California *
530. Santa Cruz city, California *
531. Santa Cruz County, California *
532. Santa Maria city, California *
533. Santa Monica city, California *
534. Santa Rosa city, California *
535. Santee city, California *
536. Saratoga city, California *
537. Seaside city, California *
538. Shasta County, California *
539. Simi Valley city, California *
540. Siskiyou County, California *
541. Solano County, California *

542.	Sonoma County, California *	598.	Brawley city, California
543.	South Gate city, California *	599.	Calabasas city, California
544.	South San Francisco city, California *	600.	California City city, California
545.	Stanislaus County, California *	601.	Canyon Lake city, California
546.	Stanton city, California *	602.	Capitola city, California
547.	Stockton city, California *	603.	Carpinteria city, California
548.	Sunnyvale city, California *	604.	Chowchilla city, California
549.	Sutter County, California *	605.	Clayton city, California
550.	Tehama County, California *	606.	Clearlake city, California
551.	Temecula city, California *	607.	Coalinga city, California
552.	Temple City city, California *	608.	Colusa County, California
553.	Thousand Oaks city, California *	609.	Commerce city, California
554.	Torrance city, California *	610.	Corcoran city, California
555.	Tracy city, California *	611.	Coronado city, California
556.	Tulare city, California *	612.	Cudahy city, California
557.	Tulare County, California *	613.	Del Norte County, California
558.	Tuolumne County, California *	614.	Desert Hot Springs city, California
559.	Turlock city, California *	615.	Dinuba city, California
560.	Tustin city, California *	616.	Dixon city, California
561.	Union City city, California *	617.	Duarte city, California
562.	Upland city, California *	618.	East Palo Alto city, California
563.	Vacaville city, California *	619.	El Cerrito city, California
564.	Vallejo city, California *	620.	El Segundo city, California
565.	Ventura County, California *	621.	Emeryville city, California
566.	Victorville city, California *	622.	Eureka city, California
567.	Visalia city, California *	623.	Exeter city, California
568.	Vista city, California *	624.	Farmersville city, California
569.	Walnut Creek city, California *	625.	Fillmore city, California
570.	Watsonville city, California *	626.	Fortuna city, California
571.	West Covina city, California *	627.	Galt city, California
572.	West Hollywood city, California *	628.	Glenn County, California
573.	West Sacramento city, California *	629.	Grand Terrace city, California
574.	Westminster city, California *	630.	Grass Valley city, California
575.	Whittier city, California *	631.	Greenfield city, California
576.	Wildomar city, California *	632.	Grover Beach city, California
577.	Woodland city, California *	633.	Half Moon Bay city, California
578.	Yolo County, California *	634.	Hawaiian Gardens city, California
579.	Yorba Linda city, California *	635.	Healdsburg city, California
580.	Yuba City city, California *	636.	Hercules city, California
581.	Yuba County, California *	637.	Hermosa Beach city, California
582.	Yucaipa city, California *	638.	Hillsborough town, California
583.	Agoura Hills city, California	639.	Imperial Beach city, California
584.	Albany city, California	640.	Imperial city, California
585.	American Canyon city, California	641.	Inyo County, California
586.	Anderson city, California	642.	Kerman city, California
587.	Arcata city, California	643.	King City city, California
588.	Arroyo Grande city, California	644.	Kingsburg city, California
589.	Artesia city, California	645.	La Cañada Flintridge city, California
590.	Arvin city, California	646.	La Palma city, California
591.	Atwater city, California	647.	Lafayette city, California
592.	Auburn city, California	648.	Laguna Beach city, California
593.	Avenal city, California	649.	Laguna Woods city, California
594.	Barstow city, California	650.	Larkspur city, California
595.	Belmont city, California	651.	Lathrop city, California
596.	Benicia city, California	652.	Lemon Grove city, California
597.	Blythe city, California	653.	Lemoore city, California

654.	Lindsay city, California	710.	South Lake Tahoe city, California
655.	Livingston city, California	711.	South Pasadena city, California
656.	Loma Linda city, California	712.	Suisun City city, California
657.	Lomita city, California	713.	Susanville city, California
658.	Los Alamitos city, California	714.	Tehachapi city, California
659.	Malibu city, California	715.	Trinity County, California
660.	Marina city, California	716.	Truckee town, California
661.	Mariposa County, California	717.	Twentynine Palms city, California
662.	Marysville city, California	718.	Ukiah city, California
663.	Maywood city, California	719.	Walnut city, California
664.	McFarland city, California	720.	Wasco city, California
665.	Mendota city, California	721.	Windsor town, California
666.	Mill Valley city, California	722.	Yucca Valley town, California
667.	Millbrae city, California	723.	Adams County, Colorado *
668.	Mono County, California	724.	Arapahoe County, Colorado *
669.	Monterey city, California	725.	Arvada city, Colorado *
670.	Moraga town, California	726.	Aurora city, Colorado *
671.	Morro Bay city, California	727.	Boulder city, Colorado *
672.	Newman city, California	728.	Boulder County, Colorado *
673.	Norco city, California	729.	Brighton city, Colorado *
674.	Oakdale city, California	730.	Broomfield city / Broomfield County, Colorado *
675.	Orange Cove city, California	731.	Castle Rock town, Colorado *
676.	Orinda city, California	732.	Centennial city, Colorado *
677.	Oroville city, California	733.	Colorado Springs city, Colorado *
678.	Pacific Grove city, California	734.	Commerce City city, Colorado *
679.	Palos Verdes Estates city, California	735.	Delta County, Colorado *
680.	Parlier city, California	736.	Denver city / Denver County, Colorado *
681.	Patterson city, California	737.	Douglas County, Colorado *
682.	Piedmont city, California	738.	Eagle County, Colorado *
683.	Pinole city, California	739.	El Paso County, Colorado *
684.	Placerville city, California	740.	Englewood city, Colorado *
685.	Plumas County, California	741.	Fort Collins city, Colorado *
686.	Port Hueneme city, California	742.	Fountain city, Colorado *
687.	Rancho Mirage city, California	743.	Fremont County, Colorado *
688.	Red Bluff city, California	744.	Garfield County, Colorado *
689.	Reedley city, California	745.	Grand Junction city, Colorado *
690.	Ridgecrest city, California	746.	Greeley city, Colorado *
691.	Ripon city, California	747.	Jefferson County, Colorado *
692.	Riverbank city, California	748.	La Plata County, Colorado *
693.	San Anselmo town, California	749.	Lafayette city, Colorado *
694.	San Fernando city, California	750.	Lakewood city, Colorado *
695.	San Marino city, California	751.	Larimer County, Colorado *
696.	Sanger city, California	752.	Littleton city, Colorado *
697.	Santa Fe Springs city, California	753.	Longmont city, Colorado *
698.	Santa Paula city, California	754.	Loveland city, Colorado *
699.	Scotts Valley city, California	755.	Mesa County, Colorado *
700.	Seal Beach city, California	756.	Montrose County, Colorado *
701.	Selma city, California	757.	Northglenn city, Colorado *
702.	Shafter city, California	758.	Parker town, Colorado *
703.	Shasta Lake city, California	759.	Pueblo city, Colorado *
704.	Sierra Madre city, California	760.	Pueblo County, Colorado *
705.	Signal Hill city, California	761.	Summit County, Colorado *
706.	Solana Beach city, California	762.	Thornton city, Colorado *
707.	Soledad city, California	763.	Weld County, Colorado *
708.	Sonoma city, California	764.	Westminster city, Colorado *
709.	South El Monte city, California		

765. Wheat Ridge city, Colorado *
766. Windsor town, Colorado *
767. Alamosa County, Colorado
768. Archuleta County, Colorado
769. Cañon City city, Colorado
770. Castle Pines city, Colorado
771. Chaffee County, Colorado
772. Durango city, Colorado
773. Elbert County, Colorado
774. Erie town, Colorado
775. Evans city, Colorado
776. Federal Heights city, Colorado
777. Firestone town, Colorado
778. Fort Morgan city, Colorado
779. Frederick town, Colorado
780. Fruita city, Colorado
781. Golden city, Colorado
782. Grand County, Colorado
783. Greenwood Village city, Colorado
784. Gunnison County, Colorado
785. Johnstown town, Colorado
786. Las Animas County, Colorado
787. Logan County, Colorado
788. Lone Tree city, Colorado
789. Louisville city, Colorado
790. Moffat County, Colorado
791. Montezuma County, Colorado
792. Montrose city, Colorado
793. Morgan County, Colorado
794. Otero County, Colorado
795. Park County, Colorado
796. Pitkin County, Colorado
797. Prowers County, Colorado
798. Rio Grande County, Colorado
799. Routt County, Colorado
800. Steamboat Springs city, Colorado
801. Sterling city, Colorado
802. Superior town, Colorado
803. Teller County, Colorado
804. Wellington town, Colorado
805. Yuma County, Colorado
806. Bridgeport town / Bridgeport city,
Connecticut *
807. Bristol city / Bristol town, Connecticut *
808. Danbury city / Danbury town, Connecticut *
809. East Hartford town, Connecticut *
810. Enfield town, Connecticut *
811. Fairfield town, Connecticut *
812. Glastonbury town, Connecticut *
813. Greenwich town, Connecticut *
814. Groton town, Connecticut *
815. Hamden town, Connecticut *
816. Hartford city / Hartford town, Connecticut *
817. Manchester town, Connecticut *
818. Meriden city / Meriden town, Connecticut *
819. Middletown city / Middletown town,
Connecticut *
820. Milford city, Connecticut *
821. Milford town, Connecticut *
822. Naugatuck borough / Naugatuck town,
Connecticut *
823. New Britain town / New Britain city,
Connecticut *
824. New Haven town / New Haven city,
Connecticut *
825. Newington town, Connecticut *
826. Norwalk city / Norwalk town, Connecticut *
827. Norwich city / Norwich town, Connecticut *
828. Shelton city / Shelton town, Connecticut *
829. Southington town, Connecticut *
830. Stamford city / Stamford town, Connecticut
*
831. Stratford town, Connecticut *
832. Torrington city / Torrington town,
Connecticut *
833. Trumbull town, Connecticut *
834. Wallingford town, Connecticut *
835. Waterbury city / Waterbury town,
Connecticut *
836. West Hartford town, Connecticut *
837. West Haven city / West Haven town,
Connecticut *
838. Ansonia town / Ansonia city, Connecticut
839. Avon town, Connecticut
840. Berlin town, Connecticut
841. Bethel town, Connecticut
842. Bloomfield town, Connecticut
843. Branford town, Connecticut
844. Brookfield town, Connecticut
845. Canton town, Connecticut
846. Cheshire town, Connecticut
847. Clinton town, Connecticut
848. Colchester town, Connecticut
849. Coventry town, Connecticut
850. Cromwell town, Connecticut
851. Darien town, Connecticut
852. Derby city / Derby town, Connecticut
853. East Hampton town, Connecticut
854. East Haven town, Connecticut
855. East Lyme town, Connecticut
856. East Windsor town, Connecticut
857. Ellington town, Connecticut
858. Farmington town, Connecticut
859. Granby town, Connecticut
860. Griswold town, Connecticut
861. Guilford town, Connecticut
862. Killingly town, Connecticut
863. Ledyard town, Connecticut
864. Madison town, Connecticut
865. Mansfield town, Connecticut
866. Monroe town, Connecticut

867.	Montville town, Connecticut	922.	Brevard County, Florida *
868.	New Canaan town, Connecticut	923.	Broward County, Florida *
869.	New Fairfield town, Connecticut	924.	Cape Coral city, Florida *
870.	New London city / New London town, Connecticut	925.	Charlotte County, Florida *
871.	New Milford town, Connecticut	926.	Citrus County, Florida *
872.	Newtown town, Connecticut	927.	Clay County, Florida *
873.	North Branford town, Connecticut	928.	Clearwater city, Florida *
874.	North Haven town, Connecticut	929.	Clermont city, Florida *
875.	Old Saybrook town, Connecticut	930.	Coconut Creek city, Florida *
876.	Orange town, Connecticut	931.	Collier County, Florida *
877.	Oxford town, Connecticut	932.	Columbia County, Florida *
878.	Plainfield town, Connecticut	933.	Cooper City city, Florida *
879.	Plainville town, Connecticut	934.	Coral Gables city, Florida *
880.	Plymouth town, Connecticut	935.	Coral Springs city, Florida *
881.	Ridgefield town, Connecticut	936.	Cutler Bay town, Florida *
882.	Rocky Hill town, Connecticut	937.	Dania Beach city, Florida *
883.	Seymour town, Connecticut	938.	Davie town, Florida *
884.	Simsbury town, Connecticut	939.	Daytona Beach city, Florida *
885.	Somers town, Connecticut	940.	Deerfield Beach city, Florida *
886.	South Windsor town, Connecticut	941.	DeLand city, Florida *
887.	Southbury town, Connecticut	942.	Delray Beach city, Florida *
888.	Stafford town, Connecticut	943.	Deltona city, Florida *
889.	Stonington town, Connecticut	944.	DeSoto County, Florida *
890.	Suffield town, Connecticut	945.	Doral city, Florida *
891.	Tolland town, Connecticut	946.	Dunedin city, Florida *
892.	Vernon town, Connecticut	947.	Duval County / Jacksonville city, Florida *
893.	Waterford town, Connecticut	948.	Escambia County, Florida *
894.	Watertown town, Connecticut	949.	Esterovillage, Florida *
895.	Weston town, Connecticut	950.	Flagler County, Florida *
896.	Westport town, Connecticut	951.	Fort Lauderdale city, Florida *
897.	Wethersfield town, Connecticut	952.	Fort Myers city, Florida *
898.	Wilton town, Connecticut	953.	Fort Pierce city, Florida *
899.	Winchester town, Connecticut	954.	Gadsden County, Florida *
900.	Windham town, Connecticut	955.	Gainesville city, Florida *
901.	Windsor Locks town, Connecticut	956.	Greenacres city, Florida *
902.	Windsor town, Connecticut	957.	Hallandale Beach city, Florida *
903.	Wolcott town, Connecticut	958.	Hendry County, Florida *
904.	Dover city, Delaware *	959.	Hernando County, Florida *
905.	Kent County, Delaware *	960.	Hialeah city, Florida *
906.	New Castle County, Delaware *	961.	Highlands County, Florida *
907.	Newark city, Delaware *	962.	Hillsborough County, Florida *
908.	Sussex County, Delaware *	963.	Hollywood city, Florida *
909.	Wilmington city, Delaware *	964.	Homestead city, Florida *
910.	Middletown town, Delaware	965.	Indian River County, Florida *
911.	Milford city, Delaware	966.	Jackson County, Florida *
912.	Smyrna town, Delaware	967.	Jupiter town, Florida *
913.	Alachua County, Florida *	968.	Kissimmee city, Florida *
914.	Altamonte Springs city, Florida *	969.	Lake County, Florida *
915.	Apopka city, Florida *	970.	Lake Worth city, Florida *
916.	Aventura city, Florida *	971.	Lakeland city, Florida *
917.	Bay County, Florida *	972.	Largo city, Florida *
918.	Boca Raton city, Florida *	973.	Lauderdale Lakes city, Florida *
919.	Bonita Springs city, Florida *	974.	Lauderhill city, Florida *
920.	Boynton Beach city, Florida *	975.	Lee County, Florida *
921.	Bradenton city, Florida *	976.	Leon County, Florida *
		977.	Levy County, Florida *

978.	Manatee County, Florida *	1034.	Sumter County, Florida *
979.	Margate city, Florida *	1035.	Sunrise city, Florida *
980.	Marion County, Florida *	1036.	Suwannee County, Florida *
981.	Martin County, Florida *	1037.	Tallahassee city, Florida *
982.	Melbourne city, Florida *	1038.	Tamarac city, Florida *
983.	Miami Beach city, Florida *	1039.	Tampa city, Florida *
984.	Miami city, Florida *	1040.	Titusville city, Florida *
985.	Miami Gardens city, Florida *	1041.	Volusia County, Florida *
986.	Miami Lakes town, Florida *	1042.	Wakulla County, Florida *
987.	Miami-Dade County, Florida *	1043.	Walton County, Florida *
988.	Miramar city, Florida *	1044.	Wellington village, Florida *
989.	Monroe County, Florida *	1045.	West Palm Beach city, Florida *
990.	Nassau County, Florida *	1046.	Weston city, Florida *
991.	North Lauderdale city, Florida *	1047.	Winter Garden city, Florida *
992.	North Miami Beach city, Florida *	1048.	Winter Haven city, Florida *
993.	North Miami city, Florida *	1049.	Winter Park city, Florida *
994.	North Port city, Florida *	1050.	Winter Springs city, Florida *
995.	Oakland Park city, Florida *	1051.	Atlantic Beach city, Florida
996.	Ocala city, Florida *	1052.	Auburndale city, Florida
997.	Ocoee city, Florida *	1053.	Avon Park city, Florida
998.	Okaloosa County, Florida *	1054.	Baker County, Florida
999.	Okeechobee County, Florida *	1055.	Bartow city, Florida
1000.	Orange County, Florida *	1056.	Belle Glade city, Florida
1001.	Orlando city, Florida *	1057.	Bradford County, Florida
1002.	Ormond Beach city, Florida *	1058.	Calhoun County, Florida
1003.	Osceola County, Florida *	1059.	Callaway city, Florida
1004.	Oviedo city, Florida *	1060.	Cape Canaveral city, Florida
1005.	Palm Bay city, Florida *	1061.	Casselberry city, Florida
1006.	Palm Beach County, Florida *	1062.	Cocoa Beach city, Florida
1007.	Palm Beach Gardens city, Florida *	1063.	Cocoa city, Florida
1008.	Palm Coast city, Florida *	1064.	Crestview city, Florida
1009.	Panama City city, Florida *	1065.	DeBary city, Florida
1010.	Parkland city, Florida *	1066.	Destin city, Florida
1011.	Pasco County, Florida *	1067.	Dixie County, Florida
1012.	Pembroke Pines city, Florida *	1068.	Edgewater city, Florida
1013.	Pensacola city, Florida *	1069.	Eustis city, Florida
1014.	Pinellas County, Florida *	1070.	Fernandina Beach city, Florida
1015.	Pinellas Park city, Florida *	1071.	Florida City city, Florida
1016.	Plant City city, Florida *	1072.	Fort Walton Beach city, Florida
1017.	Plantation city, Florida *	1073.	Franklin County, Florida
1018.	Polk County, Florida *	1074.	Fruitland Park city, Florida
1019.	Pompano Beach city, Florida *	1075.	Gilchrist County, Florida
1020.	Port Orange city, Florida *	1076.	Glades County, Florida
1021.	Port St. Lucie city, Florida *	1077.	Groveland city, Florida
1022.	Putnam County, Florida *	1078.	Gulf County, Florida
1023.	Riviera Beach city, Florida *	1079.	Gulfport city, Florida
1024.	Royal Palm Beach village, Florida *	1080.	Haines City city, Florida
1025.	Sanford city, Florida *	1081.	Hamilton County, Florida
1026.	Santa Rosa County, Florida *	1082.	Hardee County, Florida
1027.	Sarasota city, Florida *	1083.	Hialeah Gardens city, Florida
1028.	Sarasota County, Florida *	1084.	Holly Hill city, Florida
1029.	Seminole County, Florida *	1085.	Holmes County, Florida
1030.	St. Cloud city, Florida *	1086.	Jacksonville Beach city, Florida
1031.	St. Johns County, Florida *	1087.	Jefferson County, Florida
1032.	St. Lucie County, Florida *	1088.	Key Biscayne village, Florida
1033.	St. Petersburg city, Florida *	1089.	Key West city, Florida

1090. Lady Lake town, Florida
1091. Lake City city, Florida
1092. Lake Mary city, Florida
1093. Lake Wales city, Florida
1094. Lantana town, Florida
1095. Leesburg city, Florida
1096. Lighthouse Point city, Florida
1097. Longwood city, Florida
1098. Lynn Haven city, Florida
1099. Madison County, Florida
1100. Maitland city, Florida
1101. Marco Island city, Florida
1102. Miami Shores village, Florida
1103. Miami Springs city, Florida
1104. Milton city, Florida
1105. Minneola city, Florida
1106. Mount Dora city, Florida
1107. Naples city, Florida
1108. New Port Richey city, Florida
1109. New Smyrna Beach city, Florida
1110. Niceville city, Florida
1111. North Palm Beach village, Florida
1112. Oldsmar city, Florida
1113. Opa-locka city, Florida
1114. Orange City city, Florida
1115. Palatka city, Florida
1116. Palm Springs village, Florida
1117. Palmetto Bay village, Florida
1118. Palmetto city, Florida
1119. Panama City Beach city, Florida
1120. Pinecrest village, Florida
1121. Punta Gorda city, Florida
1122. Rockledge city, Florida
1123. Safety Harbor city, Florida
1124. Satellite Beach city, Florida
1125. Sebastian city, Florida
1126. Sebring city, Florida
1127. Seminole city, Florida
1128. South Daytona city, Florida
1129. South Miami city, Florida
1130. St. Augustine city, Florida
1131. Stuart city, Florida
1132. Sunny Isles Beach city, Florida
1133. Sweetwater city, Florida
1134. Tarpon Springs city, Florida
1135. Tavares city, Florida
1136. Taylor County, Florida
1137. Temple Terrace city, Florida
1138. Union County, Florida
1139. Venice city, Florida
1140. Vero Beach city, Florida
1141. Washington County, Florida
1142. West Melbourne city, Florida
1143. West Park city, Florida
1144. Wilton Manors city, Florida
1145. Zephyrhills city, Florida
1146. Albany city, Georgia *
1147. Alpharetta city, Georgia *
1148. Athens-Clarke County unified government, Georgia *
1149. Atlanta city, Georgia *
1150. Augusta-Richmond County consolidated government, Georgia *
1151. Baldwin County, Georgia *
1152. Barrow County, Georgia *
1153. Bartow County, Georgia *
1154. Brookhaven city, Georgia *
1155. Bryan County, Georgia *
1156. Bulloch County, Georgia *
1157. Camden County, Georgia *
1158. Canton city, Georgia *
1159. Carroll County, Georgia *
1160. Catoosa County, Georgia *
1161. Chamblee city, Georgia *
1162. Chatham County, Georgia *
1163. Cherokee County, Georgia *
1164. Clayton County, Georgia *
1165. Cobb County, Georgia *
1166. Coffee County, Georgia *
1167. Colquitt County, Georgia *
1168. Columbia County, Georgia *
1169. Columbus city / Muscogee County, Georgia *
1170. Coweta County, Georgia *
1171. Dalton city, Georgia *
1172. DeKalb County, Georgia *
1173. Dougherty County, Georgia *
1174. Douglas County, Georgia *
1175. Douglasville city, Georgia *
1176. Dunwoody city, Georgia *
1177. East Point city, Georgia *
1178. Effingham County, Georgia *
1179. Fayette County, Georgia *
1180. Floyd County, Georgia *
1181. Forsyth County, Georgia *
1182. Fulton County, Georgia *
1183. Gainesville city, Georgia *
1184. Gilmer County, Georgia *
1185. Glynn County, Georgia *
1186. Gordon County, Georgia *
1187. Gwinnett County, Georgia *
1188. Habersham County, Georgia *
1189. Hall County, Georgia *
1190. Harris County, Georgia *
1191. Henry County, Georgia *
1192. Hinesville city, Georgia *
1193. Houston County, Georgia *
1194. Jackson County, Georgia *
1195. Johns Creek city, Georgia *
1196. Kennesaw city, Georgia *
1197. LaGrange city, Georgia *
1198. Laurens County, Georgia *

1199.	Lawrenceville city, Georgia *	1255.	Carrollton city, Georgia
1200.	Liberty County, Georgia *	1256.	Cartersville city, Georgia
1201.	Lowndes County, Georgia *	1257.	Charlton County, Georgia
1202.	Lumpkin County, Georgia *	1258.	Chattooga County, Georgia
1203.	Macon-Bibb County, Georgia *	1259.	Clarkston city, Georgia
1204.	Marietta city, Georgia *	1260.	College Park city, Georgia
1205.	Milton city, Georgia *	1261.	Conyers city, Georgia
1206.	Murray County, Georgia *	1262.	Cook County, Georgia
1207.	Newnan city, Georgia *	1263.	Cordele city, Georgia
1208.	Newton County, Georgia *	1264.	Covington city, Georgia
1209.	Oconee County, Georgia *	1265.	Crawford County, Georgia
1210.	Paulding County, Georgia *	1266.	Crisp County, Georgia
1211.	Peachtree City city, Georgia *	1267.	Cusseta-Chattahoochee County unified
1212.	Peachtree Corners city, Georgia *		government, Georgia
1213.	Pickens County, Georgia *	1268.	Dade County, Georgia
1214.	Polk County, Georgia *	1269.	Dallas city, Georgia
1215.	Rockdale County, Georgia *	1270.	Dawson County, Georgia
1216.	Rome city, Georgia *	1271.	Decatur city, Georgia
1217.	Roswell city, Georgia *	1272.	Decatur County, Georgia
1218.	Sandy Springs city, Georgia *	1273.	Dodge County, Georgia
1219.	Savannah city, Georgia *	1274.	Dooly County, Georgia
1220.	Smyrna city, Georgia *	1275.	Doraville city, Georgia
1221.	South Fulton city, Georgia *	1276.	Douglas city, Georgia
1222.	Spalding County, Georgia *	1277.	Dublin city, Georgia
1223.	Statesboro city, Georgia *	1278.	Duluth city, Georgia
1224.	Stonecrest city, Georgia *	1279.	Early County, Georgia
1225.	Thomas County, Georgia *	1280.	Elbert County, Georgia
1226.	Tift County, Georgia *	1281.	Emanuel County, Georgia
1227.	Troup County, Georgia *	1282.	Evans County, Georgia
1228.	Tucker city, Georgia *	1283.	Fairburn city, Georgia
1229.	Valdosta city, Georgia *	1284.	Fannin County, Georgia
1230.	Walker County, Georgia *	1285.	Fayetteville city, Georgia
1231.	Walton County, Georgia *	1286.	Forest Park city, Georgia
1232.	Ware County, Georgia *	1287.	Franklin County, Georgia
1233.	Warner Robins city, Georgia *	1288.	Grady County, Georgia
1234.	White County, Georgia *	1289.	Greene County, Georgia
1235.	Whitfield County, Georgia *	1290.	Griffin city, Georgia
1236.	Woodstock city, Georgia *	1291.	Grovetown city, Georgia
1237.	Acworth city, Georgia	1292.	Haralson County, Georgia
1238.	Americus city, Georgia	1293.	Hart County, Georgia
1239.	Appling County, Georgia	1294.	Heard County, Georgia
1240.	Bacon County, Georgia	1295.	Holly Springs city, Georgia
1241.	Bainbridge city, Georgia	1296.	Jasper County, Georgia
1242.	Banks County, Georgia	1297.	Jeff Davis County, Georgia
1243.	Ben Hill County, Georgia	1298.	Jefferson city, Georgia
1244.	Berrien County, Georgia	1299.	Jefferson County, Georgia
1245.	Bleckley County, Georgia	1300.	Jones County, Georgia
1246.	Brantley County, Georgia	1301.	Kingsland city, Georgia
1247.	Braselton town, Georgia	1302.	Lamar County, Georgia
1248.	Brooks County, Georgia	1303.	Lanier County, Georgia
1249.	Brunswick city, Georgia	1304.	Lee County, Georgia
1250.	Buford city, Georgia	1305.	Lilburn city, Georgia
1251.	Burke County, Georgia	1306.	Loganville city, Georgia
1252.	Butts County, Georgia	1307.	Long County, Georgia
1253.	Calhoun city, Georgia	1308.	Macon County, Georgia
1254.	Candler County, Georgia	1309.	Madison County, Georgia

1310. McDonough city, Georgia
1311. McDuffie County, Georgia
1312. McIntosh County, Georgia
1313. Meriwether County, Georgia
1314. Milledgeville city, Georgia
1315. Mitchell County, Georgia
1316. Monroe city, Georgia
1317. Monroe County, Georgia
1318. Morgan County, Georgia
1319. Moultrie city, Georgia
1320. Norcross city, Georgia
1321. Oglethorpe County, Georgia
1322. Peach County, Georgia
1323. Perry city, Georgia
1324. Pierce County, Georgia
1325. Pike County, Georgia
1326. Pooler city, Georgia
1327. Powder Springs city, Georgia
1328. Pulaski County, Georgia
1329. Putnam County, Georgia
1330. Rabun County, Georgia
1331. Richmond Hill city, Georgia
1332. Rincon city, Georgia
1333. Riverdale city, Georgia
1334. Screven County, Georgia
1335. Snellville city, Georgia
1336. St. Marys city, Georgia
1337. Stephens County, Georgia
1338. Stockbridge city, Georgia
1339. Sugar Hill city, Georgia
1340. Sumter County, Georgia
1341. Suwanee city, Georgia
1342. Tattnall County, Georgia
1343. Telfair County, Georgia
1344. Thomasville city, Georgia
1345. Tifton city, Georgia
1346. Toombs County, Georgia
1347. Towns County, Georgia
1348. Union City city, Georgia
1349. Union County, Georgia
1350. Upson County, Georgia
1351. Vidalia city, Georgia
1352. Villa Rica city, Georgia
1353. Washington County, Georgia
1354. Waycross city, Georgia
1355. Wayne County, Georgia
1356. Winder city, Georgia
1357. Worth County, Georgia
1358. Hawaii County, Hawaii *
1359. Honolulu County / Honolulu city, Hawaii *
1360. Kauai County, Hawaii *
1361. Maui County, Hawaii *
1362. Ada County, Idaho *
1363. Bannock County, Idaho *
1364. Bingham County, Idaho *
1365. Boise City city, Idaho *
1366. Bonner County, Idaho *
1367. Bonneville County, Idaho *
1368. Caldwell city, Idaho *
1369. Canyon County, Idaho *
1370. Coeur d'Alene city, Idaho *
1371. Idaho Falls city, Idaho *
1372. Kootenai County, Idaho *
1373. Latah County, Idaho *
1374. Lewiston city, Idaho *
1375. Madison County, Idaho *
1376. Meridian city, Idaho *
1377. Nampa city, Idaho *
1378. Nez Perce County, Idaho *
1379. Pocatello city, Idaho *
1380. Post Falls city, Idaho *
1381. Twin Falls city, Idaho *
1382. Twin Falls County, Idaho *
1383. Ammon city, Idaho
1384. Blackfoot city, Idaho
1385. Blaine County, Idaho
1386. Boundary County, Idaho
1387. Burley city, Idaho
1388. Cassia County, Idaho
1389. Chubbuck city, Idaho
1390. Eagle city, Idaho
1391. Elmore County, Idaho
1392. Franklin County, Idaho
1393. Fremont County, Idaho
1394. Garden City city, Idaho
1395. Gem County, Idaho
1396. Gooding County, Idaho
1397. Hayden city, Idaho
1398. Idaho County, Idaho
1399. Jefferson County, Idaho
1400. Jerome city, Idaho
1401. Jerome County, Idaho
1402. Kuna city, Idaho
1403. Minidoka County, Idaho
1404. Moscow city, Idaho
1405. Mountain Home city, Idaho
1406. Owyhee County, Idaho
1407. Payette County, Idaho
1408. Rexburg city, Idaho
1409. Shoshone County, Idaho
1410. Star city, Idaho
1411. Teton County, Idaho
1412. Valley County, Idaho
1413. Washington County, Idaho
1414. Adams County, Illinois *
1415. Addison township, Illinois *
1416. Addison village, Illinois *
1417. Algonquin township, Illinois *
1418. Algonquin village, Illinois *
1419. Arlington Heights village, Illinois *
1420. Aurora city, Illinois *
1421. Aurora township, Illinois *

1422. Avon township, Illinois *
1423. Bartlett village, Illinois *
1424. Batavia township, Illinois *
1425. Belleville city, Illinois *
1426. Berwyn city, Illinois *
1427. Berwyn township, Illinois *
1428. Bloom township, Illinois *
1429. Bloomington township, Illinois *
1430. Bloomington city, Illinois *
1431. Bloomington City township, Illinois *
1432. Bolingbrook village, Illinois *
1433. Boone County, Illinois *
1434. Bourbonnais township, Illinois *
1435. Bremen township, Illinois *
1436. Bristol township, Illinois *
1437. Buffalo Grove village, Illinois *
1438. Bureau County, Illinois *
1439. Calumet City city, Illinois *
1440. Capital township, Illinois *
1441. Carol Stream village, Illinois *
1442. Carpentersville village, Illinois *
1443. Caseyville township, Illinois *
1444. Champaign city, Illinois *
1445. Champaign City township, Illinois *
1446. Champaign County, Illinois *
1447. Chicago city, Illinois *
1448. Christian County, Illinois *
1449. Cicero town / Cicero township, Illinois *
1450. Clinton County, Illinois *
1451. Coles County, Illinois *
1452. Collinsville township, Illinois *
1453. Cook County, Illinois *
1454. Crystal Lake city, Illinois *
1455. Cunningham township, Illinois *
1456. Danville city, Illinois *
1457. Decatur city, Illinois *
1458. Decatur township, Illinois *
1459. DeKalb city, Illinois *
1460. DeKalb County, Illinois *
1461. DeKalb township, Illinois *
1462. Des Plaines city, Illinois *
1463. Downers Grove township, Illinois *
1464. Downers Grove village, Illinois *
1465. Du Page township, Illinois *
1466. Dundee township, Illinois *
1467. DuPage County, Illinois *
1468. Edwardsville township, Illinois *
1469. Effingham County, Illinois *
1470. Ela township, Illinois *
1471. Elgin city, Illinois *
1472. Elgin township, Illinois *
1473. Elk Grove township, Illinois *
1474. Elk Grove Village village, Illinois *
1475. Elmhurst city, Illinois *
1476. Evanston city, Illinois *
1477. Frankfort township, Illinois *
1478. Franklin County, Illinois *
1479. Fremont township, Illinois *
1480. Fulton County, Illinois *
1481. Galesburg city, Illinois *
1482. Galesburg City township, Illinois *
1483. Glendale Heights village, Illinois *
1484. Glenview village, Illinois *
1485. Grafton township, Illinois *
1486. Grundy County, Illinois *
1487. Gurnee village, Illinois *
1488. Hanover Park village, Illinois *
1489. Hanover township, Illinois *
1490. Harlem township, Illinois *
1491. Henry County, Illinois *
1492. Hoffman Estates village, Illinois *
1493. Homer township, Illinois *
1494. Jackson County, Illinois *
1495. Jefferson County, Illinois *
1496. Joliet city, Illinois *
1497. Joliet township, Illinois *
1498. Kane County, Illinois *
1499. Kankakee County, Illinois *
1500. Kendall County, Illinois *
1501. Knox County, Illinois *
1502. Lake County, Illinois *
1503. Lake Villa township, Illinois *
1504. LaSalle County, Illinois *
1505. Lee County, Illinois *
1506. Leyden township, Illinois *
1507. Libertyville township, Illinois *
1508. Lisle township, Illinois *
1509. Livingston County, Illinois *
1510. Lockport township, Illinois *
1511. Lombard village, Illinois *
1512. Lyons township, Illinois *
1513. Macon County, Illinois *
1514. Macoupin County, Illinois *
1515. Madison County, Illinois *
1516. Maine township, Illinois *
1517. Marion County, Illinois *
1518. McHenry County, Illinois *
1519. McHenry township, Illinois *
1520. McLean County, Illinois *
1521. Milton township, Illinois *
1522. Moline city, Illinois *
1523. Monroe County, Illinois *
1524. Moraine township, Illinois *
1525. Morgan County, Illinois *
1526. Mount Prospect village, Illinois *
1527. Mundelein village, Illinois *
1528. Naperville city, Illinois *
1529. Naperville township, Illinois *
1530. New Lenox township, Illinois *
1531. New Trier township, Illinois *
1532. Niles township, Illinois *
1533. Normal town, Illinois *

1534. Normal township, Illinois *
1535. Northbrook village, Illinois *
1536. Northfield township, Illinois *
1537. Nunda township, Illinois *
1538. Oak Lawn village, Illinois *
1539. Oak Park township, Illinois *
1540. Oak Park village, Illinois *
1541. Ogle County, Illinois *
1542. Orland Park village, Illinois *
1543. Orland township, Illinois *
1544. Oswego township, Illinois *
1545. Oswego village, Illinois *
1546. Palatine township, Illinois *
1547. Palatine village, Illinois *
1548. Palos township, Illinois *
1549. Park Ridge city, Illinois *
1550. Pekin city, Illinois *
1551. Peoria city, Illinois *
1552. Peoria City township, Illinois *
1553. Peoria County, Illinois *
1554. Plainfield township, Illinois *
1555. Plainfield village, Illinois *
1556. Proviso township, Illinois *
1557. Quincy city, Illinois *
1558. Quincy township, Illinois *
1559. Randolph County, Illinois *
1560. Rich township, Illinois *
1561. Rock Island city, Illinois *
1562. Rock Island County, Illinois *
1563. Rockford city, Illinois *
1564. Rockford township, Illinois *
1565. Romeoville village, Illinois *
1566. Sangamon County, Illinois *
1567. Schaumburg township, Illinois *
1568. Schaumburg village, Illinois *
1569. Shields township, Illinois *
1570. Skokie village, Illinois *
1571. South Moline township, Illinois *
1572. Springfield city, Illinois *
1573. St. Charles city, Illinois *
1574. St. Charles township, Illinois *
1575. St. Clair County, Illinois *
1576. St. Clair township, Illinois *
1577. Stephenson County, Illinois *
1578. Stickney township, Illinois *
1579. Streamwood village, Illinois *
1580. Tazewell County, Illinois *
1581. Thornton township, Illinois *
1582. Tinley Park village, Illinois *
1583. Troy township, Illinois *
1584. Urbana city, Illinois *
1585. Vermilion County, Illinois *
1586. Vernon township, Illinois *
1587. Warren township, Illinois *
1588. Waukegan city, Illinois *
1589. Waukegan township, Illinois *
1590. Wayne township, Illinois *
1591. West Deerfield township, Illinois *
1592. Wheatland township, Illinois *
1593. Wheaton city, Illinois *
1594. Wheeling township, Illinois *
1595. Wheeling village, Illinois *
1596. Whiteside County, Illinois *
1597. Will County, Illinois *
1598. Williamson County, Illinois *
1599. Winfield township, Illinois *
1600. Winnebago County, Illinois *
1601. Wood River township, Illinois *
1602. Woodford County, Illinois *
1603. Woodridge village, Illinois *
1604. Worth township, Illinois *
1605. York township, Illinois *
1606. Alsip village, Illinois
1607. Alton city, Illinois
1608. Alton township, Illinois
1609. Antioch township, Illinois
1610. Antioch village, Illinois
1611. Aux Sable township, Illinois
1612. Barrington township, Illinois
1613. Barrington village, Illinois
1614. Batavia city, Illinois
1615. Beach Park village, Illinois
1616. Bellwood village, Illinois
1617. Belvidere city, Illinois
1618. Belvidere township, Illinois
1619. Bensenville village, Illinois
1620. Benton township, Illinois
1621. Blackberry township, Illinois
1622. Bloomingdale village, Illinois
1623. Blue Island city, Illinois
1624. Bond County, Illinois
1625. Bourbonnais village, Illinois
1626. Bradley village, Illinois
1627. Bridgeview village, Illinois
1628. Brookfield village, Illinois
1629. Bruce township, Illinois
1630. Burbank city, Illinois
1631. Burr Ridge village, Illinois
1632. Cahokia village, Illinois
1633. Calumet township, Illinois
1634. Campton Hills village, Illinois
1635. Campton township, Illinois
1636. Canton city, Illinois
1637. Canton township, Illinois
1638. Carbondale city, Illinois
1639. Carbondale township, Illinois
1640. Carroll County, Illinois
1641. Cary village, Illinois
1642. Cass County, Illinois
1643. Centralia city, Illinois
1644. Centralia township, Illinois
1645. Centreville township, Illinois

1646.	Champaign township, Illinois	1702.	Godfrey township, Illinois
1647.	Channahon township, Illinois	1703.	Godfrey village, Illinois
1648.	Channahon village, Illinois	1704.	Granite City city, Illinois
1649.	Charleston city, Illinois	1705.	Granite City township, Illinois
1650.	Charleston township, Illinois	1706.	Grant township, Illinois
1651.	Chatham village, Illinois	1707.	Grayslake village, Illinois
1652.	Cherry Valley township, Illinois	1708.	Greene County, Illinois
1653.	Chicago Heights city, Illinois	1709.	Greenwood township, Illinois
1654.	Chicago Ridge village, Illinois	1710.	Groveland township, Illinois
1655.	Clark County, Illinois	1711.	Hampton township, Illinois
1656.	Clay County, Illinois	1712.	Hancock County, Illinois
1657.	Collinsville city, Illinois	1713.	Harrisburg township, Illinois
1658.	Coloma township, Illinois	1714.	Harvey city, Illinois
1659.	Columbia city, Illinois	1715.	Hazel Crest village, Illinois
1660.	Cortland township, Illinois	1716.	Herrin city, Illinois
1661.	Country Club Hills city, Illinois	1717.	Hickory Hills city, Illinois
1662.	Crawford County, Illinois	1718.	Hickory Point township, Illinois
1663.	Crest Hill city, Illinois	1719.	Highland Park city, Illinois
1664.	Crestwood village, Illinois	1720.	Hinsdale village, Illinois
1665.	Crete township, Illinois	1721.	Homer Glen village, Illinois
1666.	Cuba township, Illinois	1722.	Homewood village, Illinois
1667.	Cumberland County, Illinois	1723.	Huntley village, Illinois
1668.	Danville township, Illinois	1724.	Iroquois County, Illinois
1669.	Darien city, Illinois	1725.	Jacksonville city, Illinois
1670.	De Witt County, Illinois	1726.	Jarvis township, Illinois
1671.	Deerfield village, Illinois	1727.	Jersey County, Illinois
1672.	Dixon city, Illinois	1728.	Jo Daviess County, Illinois
1673.	Dixon township, Illinois	1729.	Johnson County, Illinois
1674.	Dolton village, Illinois	1730.	Justice village, Illinois
1675.	Dorr township, Illinois	1731.	Kankakee city, Illinois
1676.	Douglas County, Illinois	1732.	Kankakee township, Illinois
1677.	Douglas township, Illinois	1733.	Kewanee city, Illinois
1678.	East Moline city, Illinois	1734.	La Grange Park village, Illinois
1679.	East Peoria city, Illinois	1735.	La Grange village, Illinois
1680.	East St. Louis city, Illinois	1736.	Lake Forest city, Illinois
1681.	East St. Louis township, Illinois	1737.	Lake in the Hills village, Illinois
1682.	Edgar County, Illinois	1738.	Lake Zurich village, Illinois
1683.	Edwardsville city, Illinois	1739.	Lansing village, Illinois
1684.	Effingham city, Illinois	1740.	LaSalle township, Illinois
1685.	Elmwood Park village, Illinois	1741.	Lawrence County, Illinois
1686.	Evergreen Park village, Illinois	1742.	Lemont township, Illinois
1687.	Fairview Heights city, Illinois	1743.	Lemont village, Illinois
1688.	Fayette County, Illinois	1744.	Libertyville village, Illinois
1689.	Flagg township, Illinois	1745.	Limestone township, Illinois
1690.	Fondulac township, Illinois	1746.	Lincoln city, Illinois
1691.	Ford County, Illinois	1747.	Lincolnwood village, Illinois
1692.	Forest Park village, Illinois	1748.	Lindenhurst village, Illinois
1693.	Fox Lake village, Illinois	1749.	Lisle village, Illinois
1694.	Frankfort village, Illinois	1750.	Little Rock township, Illinois
1695.	Franklin Park village, Illinois	1751.	Lockport city, Illinois
1696.	Freeport city, Illinois	1752.	Logan County, Illinois
1697.	Freeport township, Illinois	1753.	Long Creek township, Illinois
1698.	Geneva city, Illinois	1754.	Loves Park city, Illinois
1699.	Geneva township, Illinois	1755.	Lyons village, Illinois
1700.	Glen Carbon village, Illinois	1756.	Machesney Park village, Illinois
1701.	Glen Ellyn village, Illinois	1757.	Macomb city, Illinois

1758.	Macomb City township, Illinois	1814.	Pontiac city, Illinois
1759.	Mahomet township, Illinois	1815.	Pontiac township, Illinois
1760.	Manhattan township, Illinois	1816.	Prospect Heights city, Illinois
1761.	Manteno township, Illinois	1817.	Rantoul township, Illinois
1762.	Marion city, Illinois	1818.	Rantoul village, Illinois
1763.	Markham city, Illinois	1819.	Richland County, Illinois
1764.	Marshall County, Illinois	1820.	Richton Park village, Illinois
1765.	Mason County, Illinois	1821.	River Forest township, Illinois
1766.	Massac County, Illinois	1822.	River Forest village, Illinois
1767.	Matteson village, Illinois	1823.	Riverdale village, Illinois
1768.	Mattoon city, Illinois	1824.	Riverside township, Illinois
1769.	Mattoon township, Illinois	1825.	Rock Island township, Illinois
1770.	Maywood village, Illinois	1826.	Rockton township, Illinois
1771.	McDonough County, Illinois	1827.	Rolling Meadows city, Illinois
1772.	McHenry city, Illinois	1828.	Roscoe township, Illinois
1773.	Medina township, Illinois	1829.	Roscoe village, Illinois
1774.	Melrose Park village, Illinois	1830.	Roselle village, Illinois
1775.	Menard County, Illinois	1831.	Round Lake Beach village, Illinois
1776.	Mercer County, Illinois	1832.	Round Lake village, Illinois
1777.	Midlothian village, Illinois	1833.	Rutland township, Illinois
1778.	Minooka village, Illinois	1834.	Saline County, Illinois
1779.	Mokena village, Illinois	1835.	Sauk Village village, Illinois
1780.	Moline township, Illinois	1836.	Schiller Park village, Illinois
1781.	Monee township, Illinois	1837.	Shelby County, Illinois
1782.	Montgomery County, Illinois	1838.	Shiloh Valley township, Illinois
1783.	Montgomery village, Illinois	1839.	Shiloh village, Illinois
1784.	Morris city, Illinois	1840.	Shorewood village, Illinois
1785.	Morton Grove village, Illinois	1841.	South Elgin village, Illinois
1786.	Morton township, Illinois	1842.	South Holland village, Illinois
1787.	Morton village, Illinois	1843.	South Rock Island township, Illinois
1788.	Moultrie County, Illinois	1844.	Sterling city, Illinois
1789.	Mount Vernon city, Illinois	1845.	Sterling township, Illinois
1790.	Mount Vernon township, Illinois	1846.	Streator city, Illinois
1791.	Nameoki township, Illinois	1847.	Sugar Grove township, Illinois
1792.	New Lenox village, Illinois	1848.	Summit village, Illinois
1793.	Newell township, Illinois	1849.	Swansea village, Illinois
1794.	Niles village, Illinois	1850.	Sycamore city, Illinois
1795.	Norridge village, Illinois	1851.	Sycamore township, Illinois
1796.	North Aurora village, Illinois	1852.	Taylorville city, Illinois
1797.	North Chicago city, Illinois	1853.	Taylorville township, Illinois
1798.	Northlake city, Illinois	1854.	Troy city, Illinois
1799.	Norwood Park township, Illinois	1855.	Union County, Illinois
1800.	O'Fallon city, Illinois	1856.	Vernon Hills village, Illinois
1801.	O'Fallon township, Illinois	1857.	Villa Park village, Illinois
1802.	Oak Forest city, Illinois	1858.	Wabash County, Illinois
1803.	Ottawa city, Illinois	1859.	Warren County, Illinois
1804.	Ottawa township, Illinois	1860.	Warrenville city, Illinois
1805.	Palos Heights city, Illinois	1861.	Washington city, Illinois
1806.	Palos Hills city, Illinois	1862.	Washington County, Illinois
1807.	Park Forest village, Illinois	1863.	Washington township, Illinois
1808.	Pekin township, Illinois	1864.	Waterloo city, Illinois
1809.	Perry County, Illinois	1865.	Wauconda township, Illinois
1810.	Peru township, Illinois	1866.	Wauconda village, Illinois
1811.	Piatt County, Illinois	1867.	Wayne County, Illinois
1812.	Pike County, Illinois	1868.	West Chicago city, Illinois
1813.	Plano city, Illinois	1869.	Westchester village, Illinois

1870.	Western Springs village, Illinois	1926.	Franklin township, Indiana *
1871.	Westmont village, Illinois	1927.	Gary city, Indiana *
1872.	White County, Illinois	1928.	Gibson County, Indiana *
1873.	Wilmette village, Illinois	1929.	Goshen city, Indiana *
1874.	Winnetka village, Illinois	1930.	Grant County, Indiana *
1875.	Wood Dale city, Illinois	1931.	Greene County, Indiana *
1876.	Wood River city, Illinois	1932.	Greenwood city, Indiana *
1877.	Woodside township, Illinois	1933.	Guilford township, Indiana *
1878.	Woodstock city, Illinois	1934.	Hamilton County, Indiana *
1879.	Worth village, Illinois	1935.	Hammond city, Indiana *
1880.	Yorkville city, Illinois	1936.	Hancock County, Indiana *
1881.	Zion city, Illinois	1937.	Harrison County, Indiana *
1882.	Zion township, Illinois	1938.	Harrison township, Indiana *
1883.	Aboite township, Indiana *	1939.	Hendricks County, Indiana *
1884.	Adams County, Indiana *	1940.	Henry County, Indiana *
1885.	Adams township, Indiana *	1941.	Hobart township, Indiana *
1886.	Allen County, Indiana *	1942.	Howard County, Indiana *
1887.	Anderson city, Indiana *	1943.	Huntington County, Indiana *
1888.	Anderson township, Indiana *	1944.	Jackson County, Indiana *
1889.	Bartholomew County, Indiana *	1945.	Jasper County, Indiana *
1890.	Bloomington city, Indiana *	1946.	Jefferson County, Indiana *
1891.	Bloomington township, Indiana *	1947.	Jeffersonville city, Indiana *
1892.	Boone County, Indiana *	1948.	Jeffersonville township, Indiana *
1893.	Calumet township, Indiana *	1949.	Johnson County, Indiana *
1894.	Carmel city, Indiana *	1950.	Knight township, Indiana *
1895.	Cass County, Indiana *	1951.	Knox County, Indiana *
1896.	Center township, Indiana *	1952.	Kokomo city, Indiana *
1897.	Center township, Indiana *	1953.	Kosciusko County, Indiana *
1898.	Center township, Indiana *	1954.	Lafayette city, Indiana *
1899.	Center township, Indiana *	1955.	LaGrange County, Indiana *
1900.	Center township, Indiana *	1956.	Lake County, Indiana *
1901.	Center township, Indiana *	1957.	LaPorte County, Indiana *
1902.	Clark County, Indiana *	1958.	Lawrence city, Indiana *
1903.	Clay township, Indiana *	1959.	Lawrence County, Indiana *
1904.	Clay township, Indiana *	1960.	Lawrence township, Indiana *
1905.	Clinton County, Indiana *	1961.	Lincoln township, Indiana *
1906.	Columbus city, Indiana *	1962.	Madison County, Indiana *
1907.	Columbus township, Indiana *	1963.	Marion County / Indianapolis city, Indiana *
1908.	Concord township, Indiana *	1964.	Marshall County, Indiana *
1909.	Crown Point city, Indiana *	1965.	Merrillville town, Indiana *
1910.	Daviess County, Indiana *	1966.	Miami County, Indiana *
1911.	Dearborn County, Indiana *	1967.	Michigan City city, Indiana *
1912.	Decatur township, Indiana *	1968.	Mishawaka city, Indiana *
1913.	DeKalb County, Indiana *	1969.	Monroe County, Indiana *
1914.	Delaware County, Indiana *	1970.	Montgomery County, Indiana *
1915.	Delaware township, Indiana *	1971.	Morgan County, Indiana *
1916.	Dubois County, Indiana *	1972.	Muncie city, Indiana *
1917.	Elkhart city, Indiana *	1973.	New Albany city, Indiana *
1918.	Elkhart County, Indiana *	1974.	New Albany township, Indiana *
1919.	Elkhart township, Indiana *	1975.	Noble County, Indiana *
1920.	Evansville city, Indiana *	1976.	Noblesville city, Indiana *
1921.	Fairfield township, Indiana *	1977.	Noblesville township, Indiana *
1922.	Fall Creek township, Indiana *	1978.	North township, Indiana *
1923.	Fishers city, Indiana *	1979.	Ohio township, Indiana *
1924.	Floyd County, Indiana *	1980.	Penn township, Indiana *
1925.	Fort Wayne city, Indiana *	1981.	Perry township, Indiana *

1982. Perry township, Indiana *
 1983. Perry township, Indiana *
 1984. Pike township, Indiana *
 1985. Plainfield town, Indiana *
 1986. Pleasant township, Indiana *
 1987. Portage city, Indiana *
 1988. Portage township, Indiana *
 1989. Portage township, Indiana *
 1990. Porter County, Indiana *
 1991. Putnam County, Indiana *
 1992. Richmond city, Indiana *
 1993. Ross township, Indiana *
 1994. Shelby County, Indiana *
 1995. South Bend city, Indiana *
 1996. St. John township, Indiana *
 1997. St. Joseph County, Indiana *
 1998. St. Joseph township, Indiana *
 1999. Steuben County, Indiana *
 2000. Terre Haute city, Indiana *
 2001. Tippecanoe County, Indiana *
 2002. Valparaiso city, Indiana *
 2003. Vanderburgh County, Indiana *
 2004. Vigo County, Indiana *
 2005. Wabash County, Indiana *
 2006. Wabash township, Indiana *
 2007. Warren township, Indiana *
 2008. Warrick County, Indiana *
 2009. Washington township, Indiana *
 2010. Washington township, Indiana *
 2011. Washington township, Indiana *
 2012. Washington township, Indiana *
 2013. Wayne County, Indiana *
 2014. Wayne township, Indiana *
 2015. Wayne township, Indiana *
 2016. Wayne township, Indiana *
 2017. Wea township, Indiana *
 2018. West Lafayette city, Indiana *
 2019. Westfield city, Indiana *
 2020. White River township, Indiana *
 2021. Whitley County, Indiana *
 2022. Addison township, Indiana
 2023. Auburn city, Indiana
 2024. Avon town, Indiana
 2025. Bainbridge township, Indiana
 2026. Baugo township, Indiana
 2027. Bedford city, Indiana
 2028. Beech Grove city, Indiana
 2029. Blackford County, Indiana
 2030. Bluffton city, Indiana
 2031. Boon township, Indiana
 2032. Brown County, Indiana
 2033. Brown township, Indiana
 2034. Brown township, Indiana
 2035. Brownsburg town, Indiana
 2036. Carroll County, Indiana
 2037. Cedar Creek township, Indiana

2038. Cedar Creek township, Indiana
 2039. Cedar Lake town, Indiana
 2040. Center township, Indiana
 2041. Center township, Indiana
 2042. Center township, Indiana
 2043. Center township, Indiana
 2044. Center township, Indiana
 2045. Center township, Indiana
 2046. Center township, Indiana
 2047. Centre township, Indiana
 2048. Charlestown township, Indiana
 2049. Chesterton town, Indiana
 2050. Clarksville town, Indiana
 2051. Clay County, Indiana
 2052. Cleveland township, Indiana
 2053. Columbia township, Indiana
 2054. Connersville city, Indiana
 2055. Connersville township, Indiana
 2056. Coolspring township, Indiana
 2057. Crawford County, Indiana
 2058. Crawfordsville city, Indiana
 2059. Danville town, Indiana
 2060. Decatur County, Indiana
 2061. Dyer town, Indiana
 2062. East Chicago city, Indiana
 2063. Eel township, Indiana
 2064. Fall Creek township, Indiana
 2065. Fayette County, Indiana
 2066. Fountain County, Indiana
 2067. Frankfort city, Indiana
 2068. Franklin city, Indiana
 2069. Franklin County, Indiana
 2070. Franklin township, Indiana
 2071. Fulton County, Indiana
 2072. Georgetown township, Indiana
 2073. Greencastle city, Indiana
 2074. Greencastle township, Indiana
 2075. Greenfield city, Indiana
 2076. Greensburg city, Indiana
 2077. Griffith town, Indiana
 2078. Hanover township, Indiana
 2079. Harris township, Indiana
 2080. Harrison township, Indiana
 2081. Henry township, Indiana
 2082. Highland town, Indiana
 2083. Hobart city, Indiana
 2084. Honey Creek township, Indiana
 2085. Huntington city, Indiana
 2086. Huntington township, Indiana
 2087. Jackson township, Indiana
 2088. Jackson township, Indiana
 2089. Jasper city, Indiana
 2090. Jay County, Indiana
 2091. Jefferson township, Indiana
 2092. Jennings County, Indiana
 2093. Keener township, Indiana

2094. La Porte city, Indiana
 2095. Lake Station city, Indiana
 2096. Lawrenceburg township, Indiana
 2097. Lebanon city, Indiana
 2098. Logansport city, Indiana
 2099. Lost Creek township, Indiana
 2100. Madison city, Indiana
 2101. Madison township, Indiana
 2102. Marion city, Indiana
 2103. Martin County, Indiana
 2104. Martinsville city, Indiana
 2105. Michigan township, Indiana
 2106. Mill township, Indiana
 2107. Munster town, Indiana
 2108. New Castle city, Indiana
 2109. New Haven city, Indiana
 2110. Newton County, Indiana
 2111. Noble township, Indiana
 2112. Orange County, Indiana
 2113. Osolo township, Indiana
 2114. Owen County, Indiana
 2115. Parke County, Indiana
 2116. Patoka township, Indiana
 2117. Perry County, Indiana
 2118. Perry township, Indiana
 2119. Peru city, Indiana
 2120. Peru township, Indiana
 2121. Pigeon township, Indiana
 2122. Pike County, Indiana
 2123. Pipe Creek township, Indiana
 2124. Pleasant township, Indiana
 2125. Posey County, Indiana
 2126. Pulaski County, Indiana
 2127. Randolph County, Indiana
 2128. Richland township, Indiana
 2129. Ripley County, Indiana
 2130. Rush County, Indiana
 2131. Schererville town, Indiana
 2132. Scott County, Indiana
 2133. Seymour city, Indiana
 2134. Shawswick township, Indiana
 2135. Shelbyville city, Indiana
 2136. Silver Creek township, Indiana
 2137. Speedway town, Indiana
 2138. Spencer County, Indiana
 2139. St. John town, Indiana
 2140. Starke County, Indiana
 2141. Sugar Creek township, Indiana
 2142. Sullivan County, Indiana
 2143. Switzerland County, Indiana
 2144. Tipton County, Indiana
 2145. Troy township, Indiana
 2146. Union township, Indiana
 2147. Union township, Indiana
 2148. Van Buren township, Indiana
 2149. Vermillion County, Indiana

2150. Vernon township, Indiana
 2151. Vincennes city, Indiana
 2152. Vincennes township, Indiana
 2153. Warsaw city, Indiana
 2154. Washington city, Indiana
 2155. Washington County, Indiana
 2156. Washington township, Indiana
 2157. Washington township, Indiana
 2158. Washington township, Indiana
 2159. Washington township, Indiana
 2160. Wayne township, Indiana
 2161. Wayne township, Indiana
 2162. Wells County, Indiana
 2163. Westchester township, Indiana
 2164. White County, Indiana
 2165. Winfield township, Indiana
 2166. Yorktown town, Indiana
 2167. Zionsville town, Indiana
 2168. Ames city, Iowa *
 2169. Ankeny city, Iowa *
 2170. Bettendorf city, Iowa *
 2171. Black Hawk County, Iowa *
 2172. Cedar Falls city, Iowa *
 2173. Cedar Rapids city, Iowa *
 2174. Cerro Gordo County, Iowa *
 2175. Clinton County, Iowa *
 2176. Council Bluffs city, Iowa *
 2177. Dallas County, Iowa *
 2178. Davenport city, Iowa *
 2179. Des Moines city, Iowa *
 2180. Des Moines County, Iowa *
 2181. Dubuque city, Iowa *
 2182. Dubuque County, Iowa *
 2183. Iowa City city, Iowa *
 2184. Jasper County, Iowa *
 2185. Johnson County, Iowa *
 2186. Lee County, Iowa *
 2187. Linn County, Iowa *
 2188. Marion city, Iowa *
 2189. Marion County, Iowa *
 2190. Marshall County, Iowa *
 2191. Muscatine County, Iowa *
 2192. Polk County, Iowa *
 2193. Pottawattamie County, Iowa *
 2194. Scott County, Iowa *
 2195. Sioux City city, Iowa *
 2196. Sioux County, Iowa *
 2197. Story County, Iowa *
 2198. Urbandale city, Iowa *
 2199. Wapello County, Iowa *
 2200. Warren County, Iowa *
 2201. Waterloo city, Iowa *
 2202. Webster County, Iowa *
 2203. West Des Moines city, Iowa *
 2204. Woodbury County, Iowa *
 2205. Allamakee County, Iowa

2206.	Altoona city, Iowa	2262.	Newton city, Iowa
2207.	Appanoose County, Iowa	2263.	North Liberty city, Iowa
2208.	Benton County, Iowa	2264.	Norwalk city, Iowa
2209.	Boone city, Iowa	2265.	O'Brien County, Iowa
2210.	Boone County, Iowa	2266.	Oskaloosa city, Iowa
2211.	Bremer County, Iowa	2267.	Ottumwa city, Iowa
2212.	Buchanan County, Iowa	2268.	Page County, Iowa
2213.	Buena Vista County, Iowa	2269.	Pella city, Iowa
2214.	Burlington city, Iowa	2270.	Pleasant Hill city, Iowa
2215.	Butler County, Iowa	2271.	Plymouth County, Iowa
2216.	Carroll County, Iowa	2272.	Poweshiek County, Iowa
2217.	Cass County, Iowa	2273.	Shelby County, Iowa
2218.	Cedar County, Iowa	2274.	Spencer city, Iowa
2219.	Cherokee County, Iowa	2275.	Storm Lake city, Iowa
2220.	Chickasaw County, Iowa	2276.	Tama County, Iowa
2221.	Clay County, Iowa	2277.	Union County, Iowa
2222.	Clayton County, Iowa	2278.	Washington County, Iowa
2223.	Clinton city, Iowa	2279.	Waukee city, Iowa
2224.	Clive city, Iowa	2280.	Waverly city, Iowa
2225.	Coralville city, Iowa	2281.	Winnebago County, Iowa
2226.	Crawford County, Iowa	2282.	Winneshiek County, Iowa
2227.	Delaware County, Iowa	2283.	Wright County, Iowa
2228.	Dickinson County, Iowa	2284.	Butler County, Kansas *
2229.	Fairfield city, Iowa	2285.	Cowley County, Kansas *
2230.	Fayette County, Iowa	2286.	Crawford County, Kansas *
2231.	Floyd County, Iowa	2287.	Douglas County, Kansas *
2232.	Fort Dodge city, Iowa	2288.	Finney County, Kansas *
2233.	Fort Madison city, Iowa	2289.	Ford County, Kansas *
2234.	Franklin County, Iowa	2290.	Geary County, Kansas *
2235.	Grimes city, Iowa	2291.	Harvey County, Kansas *
2236.	Grundy County, Iowa	2292.	Hutchinson city, Kansas *
2237.	Guthrie County, Iowa	2293.	Johnson County, Kansas *
2238.	Hamilton County, Iowa	2294.	Kansas City city / Wyandotte County, Kansas *
2239.	Hancock County, Iowa	2295.	Lawrence city, Kansas *
2240.	Hardin County, Iowa	2296.	Leavenworth city, Kansas *
2241.	Harrison County, Iowa	2297.	Leavenworth County, Kansas *
2242.	Henry County, Iowa	2298.	Leawood city, Kansas *
2243.	Indianola city, Iowa	2299.	Lenexa city, Kansas *
2244.	Iowa County, Iowa	2300.	Lyon County, Kansas *
2245.	Jackson County, Iowa	2301.	Manhattan city, Kansas *
2246.	Jefferson County, Iowa	2302.	Miami County, Kansas *
2247.	Johnston city, Iowa	2303.	Montgomery County, Kansas *
2248.	Jones County, Iowa	2304.	Olathe city, Kansas *
2249.	Keokuk city, Iowa	2305.	Overland Park city, Kansas *
2250.	Keokuk County, Iowa	2306.	Reno County, Kansas *
2251.	Kossuth County, Iowa	2307.	Riley County, Kansas *
2252.	Le Mars city, Iowa	2308.	Salina city, Kansas *
2253.	Louisa County, Iowa	2309.	Saline County, Kansas *
2254.	Lyon County, Iowa	2310.	Sedgwick County, Kansas *
2255.	Madison County, Iowa	2311.	Shawnee city, Kansas *
2256.	Mahaska County, Iowa	2312.	Shawnee County, Kansas *
2257.	Marshalltown city, Iowa	2313.	Topeka city, Kansas *
2258.	Mason City city, Iowa	2314.	Wichita city, Kansas *
2259.	Mills County, Iowa	2315.	Allen County, Kansas
2260.	Mitchell County, Iowa	2316.	Andover city, Kansas
2261.	Muscatine city, Iowa		

2317. Arkansas City city, Kansas
2318. Atchison city, Kansas
2319. Atchison County, Kansas
2320. Barton County, Kansas
2321. Bourbon County, Kansas
2322. Bruno township, Kansas
2323. Cherokee County, Kansas
2324. Derby city, Kansas
2325. Dickinson County, Kansas
2326. Dodge City city, Kansas
2327. El Dorado city, Kansas
2328. Ellis County, Kansas
2329. Emporia city, Kansas
2330. Fairmount township, Kansas
2331. Franklin County, Kansas
2332. Garden City city, Kansas
2333. Gardner city, Kansas
2334. Great Bend city, Kansas
2335. Hays city, Kansas
2336. Haysville city, Kansas
2337. Jackson County, Kansas
2338. Jefferson County, Kansas
2339. Junction City city, Kansas
2340. Labette County, Kansas
2341. Lansing city, Kansas
2342. Liberal city, Kansas
2343. Madison township, Kansas
2344. Marion County, Kansas
2345. McPherson city, Kansas
2346. McPherson County, Kansas
2347. Merriam city, Kansas
2348. Nemaha County, Kansas
2349. Neosho County, Kansas
2350. Newton city, Kansas
2351. Osage County, Kansas
2352. Ottawa city, Kansas
2353. Pittsburg city, Kansas
2354. Pottawatomie County, Kansas
2355. Prairie Village city, Kansas
2356. Riverside township, Kansas
2357. Rockford township, Kansas
2358. Seward County, Kansas
2359. Soldier township, Kansas
2360. Sumner County, Kansas
2361. Winfield city, Kansas
2362. Barren County, Kentucky *
2363. Boone County, Kentucky *
2364. Bowling Green city, Kentucky *
2365. Boyd County, Kentucky *
2366. Boyle County, Kentucky *
2367. Bullitt County, Kentucky *
2368. Calloway County, Kentucky *
2369. Campbell County, Kentucky *
2370. Christian County, Kentucky *
2371. Clark County, Kentucky *
2372. Covington city, Kentucky *
2373. Daviess County, Kentucky *
2374. Elizabethtown city, Kentucky *
2375. Florence city, Kentucky *
2376. Floyd County, Kentucky *
2377. Franklin County, Kentucky *
2378. Georgetown city, Kentucky *
2379. Graves County, Kentucky *
2380. Greenup County, Kentucky *
2381. Hardin County, Kentucky *
2382. Henderson County, Kentucky *
2383. Hopkins County, Kentucky *
2384. Hopkinsville city, Kentucky *
2385. Jessamine County, Kentucky *
2386. Kenton County, Kentucky *
2387. Knox County, Kentucky *
2388. Laurel County, Kentucky *
2389. Lexington-Fayette urban county, Kentucky *
2390. Louisville/Jefferson County metro government, Kentucky *
2391. Madison County, Kentucky *
2392. Marshall County, Kentucky *
2393. McCracken County, Kentucky *
2394. Muhlenberg County, Kentucky *
2395. Nelson County, Kentucky *
2396. Nicholasville city, Kentucky *
2397. Oldham County, Kentucky *
2398. Owensboro city, Kentucky *
2399. Pike County, Kentucky *
2400. Pulaski County, Kentucky *
2401. Richmond city, Kentucky *
2402. Scott County, Kentucky *
2403. Shelby County, Kentucky *
2404. Warren County, Kentucky *
2405. Whitley County, Kentucky *
2406. Adair County, Kentucky
2407. Allen County, Kentucky
2408. Anderson County, Kentucky
2409. Ashland city, Kentucky
2410. Bardstown city, Kentucky
2411. Bath County, Kentucky
2412. Bell County, Kentucky
2413. Berea city, Kentucky
2414. Bourbon County, Kentucky
2415. Breathitt County, Kentucky
2416. Breckinridge County, Kentucky
2417. Butler County, Kentucky
2418. Caldwell County, Kentucky
2419. Campbellsville city, Kentucky
2420. Carroll County, Kentucky
2421. Carter County, Kentucky
2422. Casey County, Kentucky
2423. Clay County, Kentucky
2424. Clinton County, Kentucky
2425. Danville city, Kentucky
2426. Edmonson County, Kentucky

2427. Erlanger city, Kentucky
2428. Estill County, Kentucky
2429. Fleming County, Kentucky
2430. Fort Thomas city, Kentucky
2431. Frankfort city, Kentucky
2432. Garrard County, Kentucky
2433. Glasgow city, Kentucky
2434. Grant County, Kentucky
2435. Grayson County, Kentucky
2436. Green County, Kentucky
2437. Harlan County, Kentucky
2438. Harrison County, Kentucky
2439. Hart County, Kentucky
2440. Henderson city, Kentucky
2441. Henry County, Kentucky
2442. Independence city, Kentucky
2443. Jackson County, Kentucky
2444. Jeffersonton city, Kentucky
2445. Johnson County, Kentucky
2446. Knott County, Kentucky
2447. Larue County, Kentucky
2448. Lawrence County, Kentucky
2449. Lawrenceburg city, Kentucky
2450. Letcher County, Kentucky
2451. Lewis County, Kentucky
2452. Lincoln County, Kentucky
2453. Logan County, Kentucky
2454. Lyndon city, Kentucky
2455. Madisonville city, Kentucky
2456. Magoffin County, Kentucky
2457. Marion County, Kentucky
2458. Martin County, Kentucky
2459. Mason County, Kentucky
2460. McCreary County, Kentucky
2461. Meade County, Kentucky
2462. Mercer County, Kentucky
2463. Metcalfe County, Kentucky
2464. Monroe County, Kentucky
2465. Montgomery County, Kentucky
2466. Morgan County, Kentucky
2467. Mount Washington city, Kentucky
2468. Murray city, Kentucky
2469. Newport city, Kentucky
2470. Ohio County, Kentucky
2471. Owen County, Kentucky
2472. Paducah city, Kentucky
2473. Pendleton County, Kentucky
2474. Perry County, Kentucky
2475. Powell County, Kentucky
2476. Radcliff city, Kentucky
2477. Rockcastle County, Kentucky
2478. Rowan County, Kentucky
2479. Russell County, Kentucky
2480. Shelbyville city, Kentucky
2481. Shepherdsville city, Kentucky
2482. Shively city, Kentucky
2483. Simpson County, Kentucky
2484. Somerset city, Kentucky
2485. Spencer County, Kentucky
2486. St. Matthews city, Kentucky
2487. Taylor County, Kentucky
2488. Todd County, Kentucky
2489. Trigg County, Kentucky
2490. Union County, Kentucky
2491. Washington County, Kentucky
2492. Wayne County, Kentucky
2493. Webster County, Kentucky
2494. Winchester city, Kentucky
2495. Woodford County, Kentucky
2496. Acadia Parish, Louisiana *
2497. Alexandria city, Louisiana *
2498. Ascension Parish, Louisiana *
2499. Avoyelles Parish, Louisiana *
2500. Baton Rouge city, Louisiana *
2501. Beauregard Parish, Louisiana *
2502. Bossier City city, Louisiana *
2503. Bossier Parish, Louisiana *
2504. Caddo Parish, Louisiana *
2505. Calcasieu Parish, Louisiana *
2506. East Baton Rouge Parish, Louisiana *
2507. Evangeline Parish, Louisiana *
2508. Iberia Parish, Louisiana *
2509. Iberville Parish, Louisiana *
2510. Jefferson Davis Parish, Louisiana *
2511. Jefferson Parish, Louisiana *
2512. Kenner city, Louisiana *
2513. Lafayette city, Louisiana *
2514. Lafayette Parish, Louisiana *
2515. Lafourche Parish, Louisiana *
2516. Lake Charles city, Louisiana *
2517. Lincoln Parish, Louisiana *
2518. Livingston Parish, Louisiana *
2519. Monroe city, Louisiana *
2520. Natchitoches Parish, Louisiana *
2521. New Orleans city / Orleans Parish, Louisiana *
2522. Ouachita Parish, Louisiana *
2523. Rapides Parish, Louisiana *
2524. Shreveport city, Louisiana *
2525. St. Bernard Parish, Louisiana *
2526. St. Charles Parish, Louisiana *
2527. St. John the Baptist Parish, Louisiana *
2528. St. Landry Parish, Louisiana *
2529. St. Martin Parish, Louisiana *
2530. St. Mary Parish, Louisiana *
2531. St. Tammany Parish, Louisiana *
2532. Tangipahoa Parish, Louisiana *
2533. Terrebonne Parish / Houma city, Louisiana *
2534. Vermilion Parish, Louisiana *
2535. Vernon Parish, Louisiana *
2536. Washington Parish, Louisiana *

2537.	Webster Parish, Louisiana *	2593.	Hancock County, Maine *
2538.	Abbeville city, Louisiana	2594.	Kennebec County, Maine *
2539.	Allen Parish, Louisiana	2595.	Knox County, Maine *
2540.	Assumption Parish, Louisiana	2596.	Lewiston city, Maine *
2541.	Baker city, Louisiana	2597.	Lincoln County, Maine *
2542.	Bastrop city, Louisiana	2598.	Oxford County, Maine *
2543.	Bienville Parish, Louisiana	2599.	Penobscot County, Maine *
2544.	Bogalusa city, Louisiana	2600.	Portland city, Maine *
2545.	Broussard city, Louisiana	2601.	Sagadahoc County, Maine *
2546.	Central city, Louisiana	2602.	Somerset County, Maine *
2547.	Claiborne Parish, Louisiana	2603.	Waldo County, Maine *
2548.	Concordia Parish, Louisiana	2604.	Washington County, Maine *
2549.	Covington city, Louisiana	2605.	York County, Maine *
2550.	Crowley city, Louisiana	2606.	Auburn city, Maine
2551.	De Soto Parish, Louisiana	2607.	Augusta city, Maine
2552.	DeRidder city, Louisiana	2608.	Biddeford city, Maine
2553.	East Feliciana Parish, Louisiana	2609.	Brunswick town, Maine
2554.	Franklin Parish, Louisiana	2610.	Falmouth town, Maine
2555.	Gonzales city, Louisiana	2611.	Gorham town, Maine
2556.	Grant Parish, Louisiana	2612.	Kennebunk town, Maine
2557.	Gretna city, Louisiana	2613.	Orono town, Maine
2558.	Hammond city, Louisiana	2614.	Piscataquis County, Maine
2559.	Jackson Parish, Louisiana	2615.	Saco city, Maine
2560.	LaSalle Parish, Louisiana	2616.	Sanford city, Maine
2561.	Madison Parish, Louisiana	2617.	Scarborough town, Maine
2562.	Mandeville city, Louisiana	2618.	South Portland city, Maine
2563.	Minden city, Louisiana	2619.	Standish town, Maine
2564.	Morehouse Parish, Louisiana	2620.	Waterville city, Maine
2565.	Morgan City city, Louisiana	2621.	Wells town, Maine
2566.	Natchitoches city, Louisiana	2622.	Westbrook city, Maine
2567.	New Iberia city, Louisiana	2623.	Windham town, Maine
2568.	Opelousas city, Louisiana	2624.	York town, Maine
2569.	Pineville city, Louisiana	2625.	Allegany County, Maryland *
2570.	Plaquemines Parish, Louisiana	2626.	Annapolis city, Maryland *
2571.	Pointe Coupee Parish, Louisiana	2627.	Anne Arundel County, Maryland *
2572.	Richland Parish, Louisiana	2628.	Baltimore city, Maryland *
2573.	Ruston city, Louisiana	2629.	Baltimore County, Maryland *
2574.	Sabine Parish, Louisiana	2630.	Bowie city, Maryland *
2575.	Slidell city, Louisiana	2631.	Calvert County, Maryland *
2576.	St. Helena Parish, Louisiana	2632.	Caroline County, Maryland *
2577.	St. James Parish, Louisiana	2633.	Carroll County, Maryland *
2578.	Sulphur city, Louisiana	2634.	Cecil County, Maryland *
2579.	Thibodaux city, Louisiana	2635.	Charles County, Maryland *
2580.	Union Parish, Louisiana	2636.	College Park city, Maryland *
2581.	West Baton Rouge Parish, Louisiana	2637.	Dorchester County, Maryland *
2582.	West Carroll Parish, Louisiana	2638.	Frederick city, Maryland *
2583.	West Feliciana Parish, Louisiana	2639.	Frederick County, Maryland *
2584.	West Monroe city, Louisiana	2640.	Gaithersburg city, Maryland *
2585.	Winn Parish, Louisiana	2641.	Hagerstown city, Maryland *
2586.	Youngsville city, Louisiana	2642.	Harford County, Maryland *
2587.	Zachary city, Louisiana	2643.	Howard County, Maryland *
2588.	Androscoggin County, Maine *	2644.	Montgomery County, Maryland *
2589.	Aroostook County, Maine *	2645.	Prince George's County, Maryland *
2590.	Bangor city, Maine *	2646.	Queen Anne's County, Maryland *
2591.	Cumberland County, Maine *	2647.	Rockville city, Maryland *
2592.	Franklin County, Maine *	2648.	Salisbury city, Maryland *

2649.	St. Mary's County, Maryland *	2705.	Medford city, Massachusetts *
2650.	Talbot County, Maryland *	2706.	Methuen Town city, Massachusetts *
2651.	Washington County, Maryland *	2707.	Natick town, Massachusetts *
2652.	Wicomico County, Maryland *	2708.	Needham town, Massachusetts *
2653.	Worcester County, Maryland *	2709.	New Bedford city, Massachusetts *
2654.	Aberdeen city, Maryland	2710.	Newton city, Massachusetts *
2655.	Bel Air town, Maryland	2711.	Norfolk County, Massachusetts *
2656.	Cambridge city, Maryland	2712.	North Andover town, Massachusetts *
2657.	Cumberland city, Maryland	2713.	Peabody city, Massachusetts *
2658.	Easton town, Maryland	2714.	Pittsfield city, Massachusetts *
2659.	Elkton town, Maryland	2715.	Plymouth County, Massachusetts *
2660.	Garrett County, Maryland	2716.	Plymouth town, Massachusetts *
2661.	Greenbelt city, Maryland	2717.	Quincy city, Massachusetts *
2662.	Havre de Grace city, Maryland	2718.	Randolph Town city, Massachusetts *
2663.	Hyattsville city, Maryland	2719.	Revere city, Massachusetts *
2664.	Kent County, Maryland	2720.	Salem city, Massachusetts *
2665.	Laurel city, Maryland	2721.	Shrewsbury town, Massachusetts *
2666.	New Carrollton city, Maryland	2722.	Somerville city, Massachusetts *
2667.	Somerset County, Maryland	2723.	Springfield city, Massachusetts *
2668.	Takoma Park city, Maryland	2724.	Taunton city, Massachusetts *
2669.	Westminster city, Maryland	2725.	Tewksbury town, Massachusetts *
2670.	Amherst town, Massachusetts *	2726.	Waltham city, Massachusetts *
2671.	Andover town, Massachusetts *	2727.	Watertown Town city, Massachusetts *
2672.	Arlington town, Massachusetts *	2728.	Westfield city, Massachusetts *
2673.	Attleboro city, Massachusetts *	2729.	Weymouth Town city, Massachusetts *
2674.	Barnstable County, Massachusetts *	2730.	Woburn city, Massachusetts *
2675.	Barnstable Town city, Massachusetts *	2731.	Worcester city, Massachusetts *
2676.	Beverly city, Massachusetts *	2732.	Abington town, Massachusetts
2677.	Billerica town, Massachusetts *	2733.	Acton town, Massachusetts
2678.	Boston city, Massachusetts *	2734.	Acushnet town, Massachusetts
2679.	Braintree Town city, Massachusetts *	2735.	Agawam Town city, Massachusetts
2680.	Bristol County, Massachusetts *	2736.	Amesbury Town city, Massachusetts
2681.	Brockton city, Massachusetts *	2737.	Ashland town, Massachusetts
2682.	Brookline town, Massachusetts *	2738.	Athol town, Massachusetts
2683.	Cambridge city, Massachusetts *	2739.	Auburn town, Massachusetts
2684.	Chelmsford town, Massachusetts *	2740.	Bedford town, Massachusetts
2685.	Chelsea city, Massachusetts *	2741.	Belchertown town, Massachusetts
2686.	Chicopee city, Massachusetts *	2742.	Bellingham town, Massachusetts
2687.	Dartmouth town, Massachusetts *	2743.	Belmont town, Massachusetts
2688.	Dracut town, Massachusetts *	2744.	Bourne town, Massachusetts
2689.	Everett city, Massachusetts *	2745.	Bridgewater Town city, Massachusetts
2690.	Fall River city, Massachusetts *	2746.	Burlington town, Massachusetts
2691.	Falmouth town, Massachusetts *	2747.	Canton town, Massachusetts
2692.	Fitchburg city, Massachusetts *	2748.	Carver town, Massachusetts
2693.	Framingham city, Massachusetts *	2749.	Charlton town, Massachusetts
2694.	Franklin Town city, Massachusetts *	2750.	Clinton town, Massachusetts
2695.	Gloucester city, Massachusetts *	2751.	Concord town, Massachusetts
2696.	Haverhill city, Massachusetts *	2752.	Danvers town, Massachusetts
2697.	Holyoke city, Massachusetts *	2753.	Dedham town, Massachusetts
2698.	Lawrence city, Massachusetts *	2754.	Dennis town, Massachusetts
2699.	Leominster city, Massachusetts *	2755.	Dudley town, Massachusetts
2700.	Lexington town, Massachusetts *	2756.	Dukes County, Massachusetts
2701.	Lowell city, Massachusetts *	2757.	Duxbury town, Massachusetts
2702.	Lynn city, Massachusetts *	2758.	East Bridgewater town, Massachusetts
2703.	Malden city, Massachusetts *	2759.	East Longmeadow town, Massachusetts
2704.	Marlborough city, Massachusetts *	2760.	Easthampton Town city, Massachusetts

2761.	Easton town, Massachusetts	2816.	Raynham town, Massachusetts
2762.	Fairhaven town, Massachusetts	2817.	Reading town, Massachusetts
2763.	Foxborough town, Massachusetts	2818.	Rehoboth town, Massachusetts
2764.	Gardner city, Massachusetts	2819.	Rockland town, Massachusetts
2765.	Grafton town, Massachusetts	2820.	Sandwich town, Massachusetts
2766.	Greenfield Town city, Massachusetts	2821.	Saugus town, Massachusetts
2767.	Groton town, Massachusetts	2822.	Scituate town, Massachusetts
2768.	Hanover town, Massachusetts	2823.	Seekonk town, Massachusetts
2769.	Hanson town, Massachusetts	2824.	Sharon town, Massachusetts
2770.	Harwich town, Massachusetts	2825.	Somerset town, Massachusetts
2771.	Hingham town, Massachusetts	2826.	South Hadley town, Massachusetts
2772.	Holbrook town, Massachusetts	2827.	Southborough town, Massachusetts
2773.	Holden town, Massachusetts	2828.	Southbridge Town city, Massachusetts
2774.	Holliston town, Massachusetts	2829.	Spencer town, Massachusetts
2775.	Hopkinton town, Massachusetts	2830.	Stoneham town, Massachusetts
2776.	Hudson town, Massachusetts	2831.	Stoughton town, Massachusetts
2777.	Hull town, Massachusetts	2832.	Sudbury town, Massachusetts
2778.	Ipswich town, Massachusetts	2833.	Swampscott town, Massachusetts
2779.	Kingston town, Massachusetts	2834.	Swansea town, Massachusetts
2780.	Lakeville town, Massachusetts	2835.	Tyngsborough town, Massachusetts
2781.	Leicester town, Massachusetts	2836.	Uxbridge town, Massachusetts
2782.	Littleton town, Massachusetts	2837.	Wakefield town, Massachusetts
2783.	Longmeadow town, Massachusetts	2838.	Walpole town, Massachusetts
2784.	Ludlow town, Massachusetts	2839.	Wareham town, Massachusetts
2785.	Lunenburg town, Massachusetts	2840.	Wayland town, Massachusetts
2786.	Lynnfield town, Massachusetts	2841.	Webster town, Massachusetts
2787.	Mansfield town, Massachusetts	2842.	Wellesley town, Massachusetts
2788.	Marblehead town, Massachusetts	2843.	West Springfield Town city, Massachusetts
2789.	Marshfield town, Massachusetts	2844.	Westborough town, Massachusetts
2790.	Mashpee town, Massachusetts	2845.	Westford town, Massachusetts
2791.	Maynard town, Massachusetts	2846.	Weston town, Massachusetts
2792.	Medfield town, Massachusetts	2847.	Westport town, Massachusetts
2793.	Medway town, Massachusetts	2848.	Westwood town, Massachusetts
2794.	Melrose city, Massachusetts	2849.	Whitman town, Massachusetts
2795.	Middleborough town, Massachusetts	2850.	Wilbraham town, Massachusetts
2796.	Middleton town, Massachusetts	2851.	Wilmington town, Massachusetts
2797.	Milford town, Massachusetts	2852.	Winchendon town, Massachusetts
2798.	Millbury town, Massachusetts	2853.	Winchester town, Massachusetts
2799.	Milton town, Massachusetts	2854.	Winthrop Town city, Massachusetts
2800.	Nantucket town / Nantucket County, Massachusetts	2855.	Wrentham town, Massachusetts
2801.	Newburyport city, Massachusetts	2856.	Yarmouth town, Massachusetts
2802.	Norfolk town, Massachusetts	2857.	Allegan County, Michigan *
2803.	North Adams city, Massachusetts	2858.	Ann Arbor city, Michigan *
2804.	North Attleborough town, Massachusetts	2859.	Barry County, Michigan *
2805.	North Reading town, Massachusetts	2860.	Battle Creek city, Michigan *
2806.	Northampton city, Massachusetts	2861.	Bay City city, Michigan *
2807.	Northborough town, Massachusetts	2862.	Bay County, Michigan *
2808.	Northbridge town, Massachusetts	2863.	Bedford township, Michigan *
2809.	Norton town, Massachusetts	2864.	Berrien County, Michigan *
2810.	Norwell town, Massachusetts	2865.	Bloomfield charter township, Michigan *
2811.	Norwood town, Massachusetts	2866.	Branch County, Michigan *
2812.	Oxford town, Massachusetts	2867.	Brownstown charter township, Michigan *
2813.	Palmer Town city, Massachusetts	2868.	Calhoun County, Michigan *
2814.	Pembroke town, Massachusetts	2869.	Canton charter township, Michigan *
2815.	Pepperell town, Massachusetts	2870.	Cass County, Michigan *
		2871.	Chesterfield township, Michigan *

2872. Chippewa County, Michigan *
2873. Clare County, Michigan *
2874. Clinton charter township, Michigan *
2875. Clinton County, Michigan *
2876. Commerce charter township, Michigan *
2877. Dearborn city, Michigan *
2878. Dearborn Heights city, Michigan *
2879. Delta charter township, Michigan *
2880. Delta County, Michigan *
2881. Detroit city, Michigan *
2882. East Lansing city, Michigan *
2883. Eastpointe city, Michigan *
2884. Eaton County, Michigan *
2885. Emmet County, Michigan *
2886. Farmington Hills city, Michigan *
2887. Flint charter township, Michigan *
2888. Flint city, Michigan *
2889. Genesee County, Michigan *
2890. Georgetown charter township, Michigan *
2891. Grand Blanc charter township, Michigan *
2892. Grand Rapids city, Michigan *
2893. Grand Traverse County, Michigan *
2894. Gratiot County, Michigan *
2895. Hillsdale County, Michigan *
2896. Holland charter township, Michigan *
2897. Holland city, Michigan *
2898. Houghton County, Michigan *
2899. Huron County, Michigan *
2900. Independence charter township, Michigan *
2901. Ingham County, Michigan *
2902. Ionia County, Michigan *
2903. Isabella County, Michigan *
2904. Jackson city, Michigan *
2905. Jackson County, Michigan *
2906. Kalamazoo city, Michigan *
2907. Kalamazoo County, Michigan *
2908. Kent County, Michigan *
2909. Kentwood city, Michigan *
2910. Lansing city, Michigan *
2911. Lapeer County, Michigan *
2912. Lenawee County, Michigan *
2913. Lincoln Park city, Michigan *
2914. Livingston County, Michigan *
2915. Livonia city, Michigan *
2916. Macomb County, Michigan *
2917. Macomb township, Michigan *
2918. Marquette County, Michigan *
2919. Mecosta County, Michigan *
2920. Meridian charter township, Michigan *
2921. Midland city, Michigan *
2922. Midland County, Michigan *
2923. Monroe County, Michigan *
2924. Montcalm County, Michigan *
2925. Muskegon city, Michigan *
2926. Muskegon County, Michigan *
2927. Newaygo County, Michigan *
2928. Novi city, Michigan *
2929. Oakland County, Michigan *
2930. Orion charter township, Michigan *
2931. Ottawa County, Michigan *
2932. Pittsfield charter township, Michigan *
2933. Plainfield charter township, Michigan *
2934. Pontiac city, Michigan *
2935. Portage city, Michigan *
2936. Redford charter township, Michigan *
2937. Rochester Hills city, Michigan *
2938. Roseville city, Michigan *
2939. Royal Oak city, Michigan *
2940. Saginaw charter township, Michigan *
2941. Saginaw city, Michigan *
2942. Saginaw County, Michigan *
2943. Sanilac County, Michigan *
2944. Shelby charter township, Michigan *
2945. Shiawassee County, Michigan *
2946. Southfield city, Michigan *
2947. St. Clair County, Michigan *
2948. St. Clair Shores city, Michigan *
2949. St. Joseph County, Michigan *
2950. Sterling Heights city, Michigan *
2951. Taylor city, Michigan *
2952. Troy city, Michigan *
2953. Tuscola County, Michigan *
2954. Van Buren County, Michigan *
2955. Warren city, Michigan *
2956. Washtenaw County, Michigan *
2957. Waterford charter township, Michigan *
2958. Wayne County, Michigan *
2959. West Bloomfield charter township, Michigan *
2960. Westland city, Michigan *
2961. Wexford County, Michigan *
2962. White Lake charter township, Michigan *
2963. Wyoming city, Michigan *
2964. Ypsilanti charter township, Michigan *
2965. Ada township, Michigan
2966. Adrian city, Michigan
2967. Alcona County, Michigan
2968. Algoma township, Michigan
2969. Allen Park city, Michigan
2970. Allendale charter township, Michigan
2971. Alpena County, Michigan
2972. Alpine township, Michigan
2973. Antrim County, Michigan
2974. Antwerp township, Michigan
2975. Arenac County, Michigan
2976. Auburn Hills city, Michigan
2977. Bangor charter township, Michigan
2978. Bath charter township, Michigan
2979. Benton charter township, Michigan
2980. Benzie County, Michigan
2981. Berkley city, Michigan
2982. Beverly Hills village, Michigan

2983.	Big Rapids city, Michigan	3039.	Hartland township, Michigan
2984.	Birmingham city, Michigan	3040.	Hazel Park city, Michigan
2985.	Blackman charter township, Michigan	3041.	Highland charter township, Michigan
2986.	Brandon charter township, Michigan	3042.	Highland Park city, Michigan
2987.	Brighton township, Michigan	3043.	Holly township, Michigan
2988.	Burton city, Michigan	3044.	Huron charter township, Michigan
2989.	Byron township, Michigan	3045.	Inkster city, Michigan
2990.	Cadillac city, Michigan	3046.	Ionia city, Michigan
2991.	Caledonia township, Michigan	3047.	Iosco County, Michigan
2992.	Cannon township, Michigan	3048.	Iron County, Michigan
2993.	Cascade charter township, Michigan	3049.	Kalamazoo charter township, Michigan
2994.	Charlevoix County, Michigan	3050.	Kalkaska County, Michigan
2995.	Cheboygan County, Michigan	3051.	Lake County, Michigan
2996.	Clawson city, Michigan	3052.	Leelanau County, Michigan
2997.	Coldwater city, Michigan	3053.	Lenox township, Michigan
2998.	Comstock charter township, Michigan	3054.	Leoni township, Michigan
2999.	Cooper charter township, Michigan	3055.	Lincoln charter township, Michigan
3000.	Crawford County, Michigan	3056.	Lyon charter township, Michigan
3001.	Davison township, Michigan	3057.	Mackinac County, Michigan
3002.	Delhi charter township, Michigan	3058.	Madison Heights city, Michigan
3003.	DeWitt charter township, Michigan	3059.	Manistee County, Michigan
3004.	Dickinson County, Michigan	3060.	Marion township, Michigan
3005.	East Bay township, Michigan	3061.	Marquette city, Michigan
3006.	East Grand Rapids city, Michigan	3062.	Mason County, Michigan
3007.	Egelston township, Michigan	3063.	Melvindale city, Michigan
3008.	Emmett charter township, Michigan	3064.	Menominee County, Michigan
3009.	Escanaba city, Michigan	3065.	Milford charter township, Michigan
3010.	Farmington city, Michigan	3066.	Missaukee County, Michigan
3011.	Fenton charter township, Michigan	3067.	Monitor charter township, Michigan
3012.	Fenton city, Michigan	3068.	Monroe charter township, Michigan
3013.	Ferndale city, Michigan	3069.	Monroe city, Michigan
3014.	Flat Rock city, Michigan	3070.	Mount Clemens city, Michigan
3015.	Flushing charter township, Michigan	3071.	Mount Morris township, Michigan
3016.	Fort Gratiot charter township, Michigan	3072.	Mount Pleasant city, Michigan
3017.	Fraser city, Michigan	3073.	Mundy township, Michigan
3018.	Frenchtown township, Michigan	3074.	Muskegon charter township, Michigan
3019.	Fruitport charter township, Michigan	3075.	Muskegon Heights city, Michigan
3020.	Gaines charter township, Michigan	3076.	New Baltimore city, Michigan
3021.	Garden City city, Michigan	3077.	Niles city, Michigan
3022.	Garfield charter township, Michigan	3078.	Niles township, Michigan
3023.	Genesee charter township, Michigan	3079.	Northville township, Michigan
3024.	Genoa township, Michigan	3080.	Norton Shores city, Michigan
3025.	Gladwin County, Michigan	3081.	Oak Park city, Michigan
3026.	Gogebic County, Michigan	3082.	Oakland charter township, Michigan
3027.	Grand Haven charter township, Michigan	3083.	Oceana County, Michigan
3028.	Grand Haven city, Michigan	3084.	Oceola township, Michigan
3029.	Grand Rapids charter township, Michigan	3085.	Ogemaw County, Michigan
3030.	Grandville city, Michigan	3086.	Osceola County, Michigan
3031.	Green Oak township, Michigan	3087.	Oshtemo charter township, Michigan
3032.	Grosse Ile township, Michigan	3088.	Otsego County, Michigan
3033.	Grosse Pointe Park city, Michigan	3089.	Owosso city, Michigan
3034.	Grosse Pointe Woods city, Michigan	3090.	Oxford charter township, Michigan
3035.	Hamburg township, Michigan	3091.	Park township, Michigan
3036.	Hamtramck city, Michigan	3092.	Plymouth charter township, Michigan
3037.	Harper Woods city, Michigan	3093.	Port Huron charter township, Michigan
3038.	Harrison charter township, Michigan	3094.	Port Huron city, Michigan

3095.	Presque Isle County, Michigan	3151.	Freeborn County, Minnesota *
3096.	Riverview city, Michigan	3152.	Goodhue County, Minnesota *
3097.	Rochester city, Michigan	3153.	Hennepin County, Minnesota *
3098.	Romulus city, Michigan	3154.	Inver Grove Heights city, Minnesota *
3099.	Roscommon County, Michigan	3155.	Isanti County, Minnesota *
3100.	Sault Ste. Marie city, Michigan	3156.	Itasca County, Minnesota *
3101.	Scio township, Michigan	3157.	Kandiyohi County, Minnesota *
3102.	South Lyon city, Michigan	3158.	Lakeville city, Minnesota *
3103.	Southfield township, Michigan	3159.	Mankato city, Minnesota *
3104.	Southgate city, Michigan	3160.	Maple Grove city, Minnesota *
3105.	Spring Lake township, Michigan	3161.	Maplewood city, Minnesota *
3106.	Springfield charter township, Michigan	3162.	McLeod County, Minnesota *
3107.	Sturgis city, Michigan	3163.	Minneapolis city, Minnesota *
3108.	Summit township, Michigan	3164.	Minnetonka city, Minnesota *
3109.	Superior charter township, Michigan	3165.	Moorhead city, Minnesota *
3110.	Texas charter township, Michigan	3166.	Morrison County, Minnesota *
3111.	Thomas township, Michigan	3167.	Mower County, Minnesota *
3112.	Traverse City city, Michigan	3168.	Nicollet County, Minnesota *
3113.	Trenton city, Michigan	3169.	Olmsted County, Minnesota *
3114.	Tyrone township, Michigan	3170.	Otter Tail County, Minnesota *
3115.	Union charter township, Michigan	3171.	Plymouth city, Minnesota *
3116.	Van Buren charter township, Michigan	3172.	Polk County, Minnesota *
3117.	Vienna charter township, Michigan	3173.	Ramsey County, Minnesota *
3118.	Walker city, Michigan	3174.	Rice County, Minnesota *
3119.	Washington township, Michigan	3175.	Richfield city, Minnesota *
3120.	Wayne city, Michigan	3176.	Rochester city, Minnesota *
3121.	Wixom city, Michigan	3177.	Roseville city, Minnesota *
3122.	Woodhaven city, Michigan	3178.	Savage city, Minnesota *
3123.	Wyandotte city, Michigan	3179.	Scott County, Minnesota *
3124.	Ypsilanti city, Michigan	3180.	Shakopee city, Minnesota *
3125.	Zeeland charter township, Michigan	3181.	Sherburne County, Minnesota *
3126.	Andover city, Minnesota *	3182.	St. Cloud city, Minnesota *
3127.	Anoka County, Minnesota *	3183.	St. Louis County, Minnesota *
3128.	Apple Valley city, Minnesota *	3184.	St. Louis Park city, Minnesota *
3129.	Becker County, Minnesota *	3185.	St. Paul city, Minnesota *
3130.	Beltrami County, Minnesota *	3186.	Stearns County, Minnesota *
3131.	Benton County, Minnesota *	3187.	Steele County, Minnesota *
3132.	Blaine city, Minnesota *	3188.	Washington County, Minnesota *
3133.	Bloomington city, Minnesota *	3189.	Winona County, Minnesota *
3134.	Blue Earth County, Minnesota *	3190.	Woodbury city, Minnesota *
3135.	Brooklyn Center city, Minnesota *	3191.	Wright County, Minnesota *
3136.	Brooklyn Park city, Minnesota *	3192.	Aitkin County, Minnesota
3137.	Burnsville city, Minnesota *	3193.	Albert Lea city, Minnesota
3138.	Carlton County, Minnesota *	3194.	Alexandria city, Minnesota
3139.	Carver County, Minnesota *	3195.	Anoka city, Minnesota
3140.	Chisago County, Minnesota *	3196.	Arden Hills city, Minnesota
3141.	Clay County, Minnesota *	3197.	Austin city, Minnesota
3142.	Coon Rapids city, Minnesota *	3198.	Bemidji city, Minnesota
3143.	Cottage Grove city, Minnesota *	3199.	Big Lake city, Minnesota
3144.	Crow Wing County, Minnesota *	3200.	Brainerd city, Minnesota
3145.	Dakota County, Minnesota *	3201.	Brown County, Minnesota
3146.	Douglas County, Minnesota *	3202.	Buffalo city, Minnesota
3147.	Duluth city, Minnesota *	3203.	Cass County, Minnesota
3148.	Eagan city, Minnesota *	3204.	Champlin city, Minnesota
3149.	Eden Prairie city, Minnesota *	3205.	Chanhassen city, Minnesota
3150.	Edina city, Minnesota *	3206.	Chaska city, Minnesota

3207.	Chippewa County, Minnesota	3263.	Red Wing city, Minnesota
3208.	Cloquet city, Minnesota	3264.	Redwood County, Minnesota
3209.	Columbia Heights city, Minnesota	3265.	Renville County, Minnesota
3210.	Cottonwood County, Minnesota	3266.	Robbinsdale city, Minnesota
3211.	Crystal city, Minnesota	3267.	Rogers city, Minnesota
3212.	Dodge County, Minnesota	3268.	Roseau County, Minnesota
3213.	East Bethel city, Minnesota	3269.	Rosemount city, Minnesota
3214.	Elk River city, Minnesota	3270.	Sartell city, Minnesota
3215.	Fairmont city, Minnesota	3271.	Sauk Rapids city, Minnesota
3216.	Faribault city, Minnesota	3272.	Shoreview city, Minnesota
3217.	Faribault County, Minnesota	3273.	Sibley County, Minnesota
3218.	Farmington city, Minnesota	3274.	South St. Paul city, Minnesota
3219.	Fergus Falls city, Minnesota	3275.	St. Michael city, Minnesota
3220.	Fillmore County, Minnesota	3276.	St. Peter city, Minnesota
3221.	Forest Lake city, Minnesota	3277.	Stillwater city, Minnesota
3222.	Fridley city, Minnesota	3278.	Todd County, Minnesota
3223.	Golden Valley city, Minnesota	3279.	Vadnais Heights city, Minnesota
3224.	Grand Rapids city, Minnesota	3280.	Victoria city, Minnesota
3225.	Ham Lake city, Minnesota	3281.	Wabasha County, Minnesota
3226.	Hastings city, Minnesota	3282.	Waconia city, Minnesota
3227.	Hibbing city, Minnesota	3283.	Wadena County, Minnesota
3228.	Hopkins city, Minnesota	3284.	Waseca County, Minnesota
3229.	Houston County, Minnesota	3285.	Watsonwan County, Minnesota
3230.	Hubbard County, Minnesota	3286.	West St. Paul city, Minnesota
3231.	Hugo city, Minnesota	3287.	White Bear Lake city, Minnesota
3232.	Hutchinson city, Minnesota	3288.	White Bear township, Minnesota
3233.	Kanabec County, Minnesota	3289.	Willmar city, Minnesota
3234.	Koochiching County, Minnesota	3290.	Winona city, Minnesota
3235.	Lake County, Minnesota	3291.	Worthington city, Minnesota
3236.	Le Sueur County, Minnesota	3292.	Adams County, Mississippi *
3237.	Lino Lakes city, Minnesota	3293.	Alcorn County, Mississippi *
3238.	Little Canada city, Minnesota	3294.	Biloxi city, Mississippi *
3239.	Lyon County, Minnesota	3295.	Bolivar County, Mississippi *
3240.	Marshall city, Minnesota	3296.	DeSoto County, Mississippi *
3241.	Martin County, Minnesota	3297.	Forrest County, Mississippi *
3242.	Meeker County, Minnesota	3298.	Gulfport city, Mississippi *
3243.	Mendota Heights city, Minnesota	3299.	Hancock County, Mississippi *
3244.	Mille Lacs County, Minnesota	3300.	Harrison County, Mississippi *
3245.	Monticello city, Minnesota	3301.	Hattiesburg city, Mississippi *
3246.	Mounds View city, Minnesota	3302.	Hinds County, Mississippi *
3247.	New Brighton city, Minnesota	3303.	Jackson city, Mississippi *
3248.	New Hope city, Minnesota	3304.	Jackson County, Mississippi *
3249.	New Ulm city, Minnesota	3305.	Jones County, Mississippi *
3250.	Nobles County, Minnesota	3306.	Lafayette County, Mississippi *
3251.	North Branch city, Minnesota	3307.	Lamar County, Mississippi *
3252.	North Mankato city, Minnesota	3308.	Lauderdale County, Mississippi *
3253.	North St. Paul city, Minnesota	3309.	Lee County, Mississippi *
3254.	Northfield city, Minnesota	3310.	Lincoln County, Mississippi *
3255.	Oakdale city, Minnesota	3311.	Lowndes County, Mississippi *
3256.	Otsego city, Minnesota	3312.	Madison County, Mississippi *
3257.	Owatonna city, Minnesota	3313.	Marshall County, Mississippi *
3258.	Pennington County, Minnesota	3314.	Meridian city, Mississippi *
3259.	Pine County, Minnesota	3315.	Monroe County, Mississippi *
3260.	Pope County, Minnesota	3316.	Oktibbeha County, Mississippi *
3261.	Prior Lake city, Minnesota	3317.	Olive Branch city, Mississippi *
3262.	Ramsey city, Minnesota	3318.	Panola County, Mississippi *

3319. Pearl River County, Mississippi *
3320. Pike County, Mississippi *
3321. Pontotoc County, Mississippi *
3322. Rankin County, Mississippi *
3323. Southaven city, Mississippi *
3324. Tupelo city, Mississippi *
3325. Warren County, Mississippi *
3326. Washington County, Mississippi *
3327. Amite County, Mississippi
3328. Attala County, Mississippi
3329. Bay St. Louis city, Mississippi
3330. Brandon city, Mississippi
3331. Brookhaven city, Mississippi
3332. Byram city, Mississippi
3333. Calhoun County, Mississippi
3334. Canton city, Mississippi
3335. Chickasaw County, Mississippi
3336. Clarke County, Mississippi
3337. Clarksdale city, Mississippi
3338. Clay County, Mississippi
3339. Cleveland city, Mississippi
3340. Clinton city, Mississippi
3341. Coahoma County, Mississippi
3342. Columbus city, Mississippi
3343. Copiah County, Mississippi
3344. Corinth city, Mississippi
3345. Covington County, Mississippi
3346. D'Iberville city, Mississippi
3347. Gautier city, Mississippi
3348. George County, Mississippi
3349. Greene County, Mississippi
3350. Greenville city, Mississippi
3351. Greenwood city, Mississippi
3352. Grenada city, Mississippi
3353. Grenada County, Mississippi
3354. Hernando city, Mississippi
3355. Holmes County, Mississippi
3356. Horn Lake city, Mississippi
3357. Itawamba County, Mississippi
3358. Jasper County, Mississippi
3359. Jefferson Davis County, Mississippi
3360. Laurel city, Mississippi
3361. Lawrence County, Mississippi
3362. Leake County, Mississippi
3363. Leflore County, Mississippi
3364. Long Beach city, Mississippi
3365. Madison city, Mississippi
3366. Marion County, Mississippi
3367. McComb city, Mississippi
3368. Moss Point city, Mississippi
3369. Natchez city, Mississippi
3370. Neshoba County, Mississippi
3371. Newton County, Mississippi
3372. Noxubee County, Mississippi
3373. Ocean Springs city, Mississippi
3374. Oxford city, Mississippi
3375. Pascagoula city, Mississippi
3376. Pearl city, Mississippi
3377. Perry County, Mississippi
3378. Petal city, Mississippi
3379. Picayune city, Mississippi
3380. Prentiss County, Mississippi
3381. Ridgeland city, Mississippi
3382. Scott County, Mississippi
3383. Simpson County, Mississippi
3384. Smith County, Mississippi
3385. Starkville city, Mississippi
3386. Stone County, Mississippi
3387. Sunflower County, Mississippi
3388. Tallahatchie County, Mississippi
3389. Tate County, Mississippi
3390. Tippah County, Mississippi
3391. Tishomingo County, Mississippi
3392. Union County, Mississippi
3393. Vicksburg city, Mississippi
3394. Walthall County, Mississippi
3395. Wayne County, Mississippi
3396. West Point city, Mississippi
3397. Winston County, Mississippi
3398. Yalobusha County, Mississippi
3399. Yazoo City city, Mississippi
3400. Yazoo County, Mississippi
3401. Ballwin city, Missouri *
3402. Barry County, Missouri *
3403. Blue Springs city, Missouri *
3404. Boone County, Missouri *
3405. Buchanan County, Missouri *
3406. Butler County, Missouri *
3407. Callaway County, Missouri *
3408. Camden County, Missouri *
3409. Cape Girardeau city, Missouri *
3410. Cape Girardeau County, Missouri *
3411. Cass County, Missouri *
3412. Chesterfield city, Missouri *
3413. Christian County, Missouri *
3414. Clay County, Missouri *
3415. Cole County, Missouri *
3416. Columbia city, Missouri *
3417. Florissant city, Missouri *
3418. Franklin County, Missouri *
3419. Greene County, Missouri *
3420. Howell County, Missouri *
3421. Independence city, Missouri *
3422. Jackson County, Missouri *
3423. Jasper County, Missouri *
3424. Jefferson City city, Missouri *
3425. Jefferson County, Missouri *
3426. Johnson County, Missouri *
3427. Joplin city, Missouri *
3428. Kansas City city, Missouri *
3429. Laclede County, Missouri *
3430. Lafayette County, Missouri *

3431.	Lawrence County, Missouri *	3487.	Farmington city, Missouri
3432.	Lee's Summit city, Missouri *	3488.	Ferguson city, Missouri
3433.	Liberty city, Missouri *	3489.	Festus city, Missouri
3434.	Lincoln County, Missouri *	3490.	Fulton city, Missouri
3435.	Newton County, Missouri *	3491.	Gasconade County, Missouri
3436.	O'Fallon city, Missouri *	3492.	Gladstone city, Missouri
3437.	Pettis County, Missouri *	3493.	Grain Valley city, Missouri
3438.	Phelps County, Missouri *	3494.	Grandview city, Missouri
3439.	Platte County, Missouri *	3495.	Hannibal city, Missouri
3440.	Polk County, Missouri *	3496.	Harrisonville city, Missouri
3441.	Pulaski County, Missouri *	3497.	Hazelwood city, Missouri
3442.	Scott County, Missouri *	3498.	Henry County, Missouri
3443.	Springfield city, Missouri *	3499.	Howard County, Missouri
3444.	St. Charles city, Missouri *	3500.	Independence township, Missouri
3445.	St. Charles County, Missouri *	3501.	Iron County, Missouri
3446.	St. Francois County, Missouri *	3502.	Jackson city, Missouri
3447.	St. Joseph city, Missouri *	3503.	Jennings city, Missouri
3448.	St. Louis city, Missouri *	3504.	Kearney city, Missouri
3449.	St. Louis County, Missouri *	3505.	Kennett city, Missouri
3450.	St. Peters city, Missouri *	3506.	Kirksville city, Missouri
3451.	Stone County, Missouri *	3507.	Kirkwood city, Missouri
3452.	Taney County, Missouri *	3508.	Lake St. Louis city, Missouri
3453.	University City city, Missouri *	3509.	Lebanon city, Missouri
3454.	Warren County, Missouri *	3510.	Liberty township, Missouri
3455.	Webster County, Missouri *	3511.	Linn County, Missouri
3456.	Wentzville city, Missouri *	3512.	Livingston County, Missouri
3457.	Wildwood city, Missouri *	3513.	Macon County, Missouri
3458.	Adair County, Missouri	3514.	Madison County, Missouri
3459.	Andrew County, Missouri	3515.	Manchester city, Missouri
3460.	Arnold city, Missouri	3516.	Marion County, Missouri
3461.	Audrain County, Missouri	3517.	Marshall city, Missouri
3462.	Barton County, Missouri	3518.	Maryland Heights city, Missouri
3463.	Bates County, Missouri	3519.	Maryville city, Missouri
3464.	Bellefontaine Neighbors city, Missouri	3520.	McDonald County, Missouri
3465.	Belton city, Missouri	3521.	Mexico city, Missouri
3466.	Benton County, Missouri	3522.	Miller County, Missouri
3467.	Bolivar city, Missouri	3523.	Mississippi County, Missouri
3468.	Bollinger County, Missouri	3524.	Moberly city, Missouri
3469.	Branson city, Missouri	3525.	Moniteau County, Missouri
3470.	Bridgeton city, Missouri	3526.	Montgomery County, Missouri
3471.	Carthage city, Missouri	3527.	Morgan County, Missouri
3472.	Cedar County, Missouri	3528.	Neosho city, Missouri
3473.	Clayton city, Missouri	3529.	New Madrid County, Missouri
3474.	Clinton County, Missouri	3530.	Nixa city, Missouri
3475.	Cooper County, Missouri	3531.	Nodaway County, Missouri
3476.	Crawford County, Missouri	3532.	Oregon County, Missouri
3477.	Crestwood city, Missouri	3533.	Osage County, Missouri
3478.	Creve Coeur city, Missouri	3534.	Overland city, Missouri
3479.	Dallas County, Missouri	3535.	Ozark city, Missouri
3480.	Dardenne Prairie city, Missouri	3536.	Pemiscot County, Missouri
3481.	DeKalb County, Missouri	3537.	Perry County, Missouri
3482.	Dent County, Missouri	3538.	Pike County, Missouri
3483.	Douglas County, Missouri	3539.	Polk township, Missouri
3484.	Dunklin County, Missouri	3540.	Poplar Bluff city, Missouri
3485.	Eureka city, Missouri	3541.	Ralls County, Missouri
3486.	Excelsior Springs city, Missouri	3542.	Randolph County, Missouri

3543.	Ray County, Missouri	3599.	Dodge County, Nebraska *
3544.	Raymore city, Missouri	3600.	Douglas County, Nebraska *
3545.	Raytown city, Missouri	3601.	Grand Island city, Nebraska *
3546.	Republic city, Missouri	3602.	Hall County, Nebraska *
3547.	Ripley County, Missouri	3603.	Kearney city, Nebraska *
3548.	Rolla city, Missouri	3604.	Lancaster County, Nebraska *
3549.	Saline County, Missouri	3605.	Lincoln city, Nebraska *
3550.	Sedalia city, Missouri	3606.	Lincoln County, Nebraska *
3551.	Sikeston city, Missouri	3607.	Madison County, Nebraska *
3552.	Smithville city, Missouri	3608.	Omaha city, Nebraska *
3553.	St. Ann city, Missouri	3609.	Platte County, Nebraska *
3554.	Ste. Genevieve County, Missouri	3610.	Sarpy County, Nebraska *
3555.	Stoddard County, Missouri	3611.	Scotts Bluff County, Nebraska *
3556.	Texas County, Missouri	3612.	Beatrice city, Nebraska
3557.	Town and Country city, Missouri	3613.	Box Butte County, Nebraska
3558.	Troy city, Missouri	3614.	Cass County, Nebraska
3559.	Union city, Missouri	3615.	Colfax County, Nebraska
3560.	Vernon County, Missouri	3616.	Columbus city, Nebraska
3561.	Warrensburg city, Missouri	3617.	Custer County, Nebraska
3562.	Washington city, Missouri	3618.	Dakota County, Nebraska
3563.	Washington County, Missouri	3619.	Dawson County, Nebraska
3564.	Wayne County, Missouri	3620.	Fremont city, Nebraska
3565.	Webb City city, Missouri	3621.	Gage County, Nebraska
3566.	Webster Groves city, Missouri	3622.	Hastings city, Nebraska
3567.	West Plains city, Missouri	3623.	Holt County, Nebraska
3568.	Wright County, Missouri	3624.	La Vista city, Nebraska
3569.	Billings city, Montana *	3625.	Lexington city, Nebraska
3570.	Bozeman city, Montana *	3626.	Norfolk city, Nebraska
3571.	Butte-Silver Bow, Montana *	3627.	North Platte city, Nebraska
3572.	Cascade County, Montana *	3628.	Otoe County, Nebraska
3573.	Flathead County, Montana *	3629.	Papillion city, Nebraska
3574.	Gallatin County, Montana *	3630.	Red Willow County, Nebraska
3575.	Great Falls city, Montana *	3631.	Saline County, Nebraska
3576.	Helena city, Montana *	3632.	Saunders County, Nebraska
3577.	Lake County, Montana *	3633.	Scottsbluff city, Nebraska
3578.	Lewis and Clark County, Montana *	3634.	Seward County, Nebraska
3579.	Missoula city, Montana *	3635.	South Sioux City city, Nebraska
3580.	Missoula County, Montana *	3636.	Washington County, Nebraska
3581.	Ravalli County, Montana *	3637.	York County, Nebraska
3582.	Yellowstone County, Montana *	3638.	Carson City, Nevada *
3583.	Big Horn County, Montana	3639.	Clark County, Nevada *
3584.	Carbon County, Montana	3640.	Douglas County, Nevada *
3585.	Custer County, Montana	3641.	Elko County, Nevada *
3586.	Fergus County, Montana	3642.	Henderson city, Nevada *
3587.	Glacier County, Montana	3643.	Las Vegas city, Nevada *
3588.	Hill County, Montana	3644.	Lyon County, Nevada *
3589.	Jefferson County, Montana	3645.	North Las Vegas city, Nevada *
3590.	Kalispell city, Montana	3646.	Nye County, Nevada *
3591.	Lincoln County, Montana	3647.	Reno city, Nevada *
3592.	Park County, Montana	3648.	Sparks city, Nevada *
3593.	Richland County, Montana	3649.	Washoe County, Nevada *
3594.	Roosevelt County, Montana	3650.	Boulder City city, Nevada
3595.	Sanders County, Montana	3651.	Churchill County, Nevada
3596.	Adams County, Nebraska *	3652.	Elko city, Nevada
3597.	Bellevue city, Nebraska *	3653.	Fernley city, Nevada
3598.	Buffalo County, Nebraska *	3654.	Humboldt County, Nevada

3655.	Mesquite city, Nevada	3711.	Clifton city, New Jersey *
3656.	Belknap County, New Hampshire *	3712.	Cumberland County, New Jersey *
3657.	Carroll County, New Hampshire *	3713.	Deptford township, New Jersey *
3658.	Cheshire County, New Hampshire *	3714.	East Brunswick township, New Jersey *
3659.	Concord city, New Hampshire *	3715.	East Orange city, New Jersey *
3660.	Coos County, New Hampshire *	3716.	Edison township, New Jersey *
3661.	Derry town, New Hampshire *	3717.	Egg Harbor township, New Jersey *
3662.	Dover city, New Hampshire *	3718.	Elizabeth city, New Jersey *
3663.	Grafton County, New Hampshire *	3719.	Essex County, New Jersey *
3664.	Hillsborough County, New Hampshire *	3720.	Evesham township, New Jersey *
3665.	Manchester city, New Hampshire *	3721.	Ewing township, New Jersey *
3666.	Merrimack County, New Hampshire *	3722.	Fair Lawn borough, New Jersey *
3667.	Nashua city, New Hampshire *	3723.	Fort Lee borough, New Jersey *
3668.	Rochester city, New Hampshire *	3724.	Franklin township, New Jersey *
3669.	Rockingham County, New Hampshire *	3725.	Freehold township, New Jersey *
3670.	Strafford County, New Hampshire *	3726.	Galloway township, New Jersey *
3671.	Sullivan County, New Hampshire *	3727.	Garfield city, New Jersey *
3672.	Amherst town, New Hampshire	3728.	Gloucester County, New Jersey *
3673.	Bedford town, New Hampshire	3729.	Gloucester township, New Jersey *
3674.	Berlin city, New Hampshire	3730.	Hackensack city, New Jersey *
3675.	Claremont city, New Hampshire	3731.	Hamilton township, New Jersey *
3676.	Conway town, New Hampshire	3732.	Hillsborough township, New Jersey *
3677.	Durham town, New Hampshire	3733.	Hoboken city, New Jersey *
3678.	Exeter town, New Hampshire	3734.	Howell township, New Jersey *
3679.	Goffstown town, New Hampshire	3735.	Hudson County, New Jersey *
3680.	Hampton town, New Hampshire	3736.	Hunterdon County, New Jersey *
3681.	Hanover town, New Hampshire	3737.	Irvington township, New Jersey *
3682.	Hooksett town, New Hampshire	3738.	Jackson township, New Jersey *
3683.	Hudson town, New Hampshire	3739.	Jersey City city, New Jersey *
3684.	Keene city, New Hampshire	3740.	Kearny town, New Jersey *
3685.	Laconia city, New Hampshire	3741.	Lakewood township, New Jersey *
3686.	Lebanon city, New Hampshire	3742.	Lawrence township, New Jersey *
3687.	Londonderry town, New Hampshire	3743.	Linden city, New Jersey *
3688.	Merrimack town, New Hampshire	3744.	Livingston township, New Jersey *
3689.	Milford town, New Hampshire	3745.	Long Branch city, New Jersey *
3690.	Pelham town, New Hampshire	3746.	Manalapan township, New Jersey *
3691.	Portsmouth city, New Hampshire	3747.	Manchester township, New Jersey *
3692.	Raymond town, New Hampshire	3748.	Marlboro township, New Jersey *
3693.	Salem town, New Hampshire	3749.	Mercer County, New Jersey *
3694.	Somersworth city, New Hampshire	3750.	Middlesex County, New Jersey *
3695.	Windham town, New Hampshire	3751.	Middletown township, New Jersey *
3696.	Atlantic City city, New Jersey *	3752.	Monmouth County, New Jersey *
3697.	Atlantic County, New Jersey *	3753.	Monroe township, New Jersey *
3698.	Bayonne city, New Jersey *	3754.	Monroe township, New Jersey *
3699.	Belleville township, New Jersey *	3755.	Montclair township, New Jersey *
3700.	Bergen County, New Jersey *	3756.	Morris County, New Jersey *
3701.	Berkeley township, New Jersey *	3757.	Mount Laurel township, New Jersey *
3702.	Bloomfield township, New Jersey *	3758.	New Brunswick city, New Jersey *
3703.	Brick township, New Jersey *	3759.	Newark city, New Jersey *
3704.	Bridgewater township, New Jersey *	3760.	North Bergen township, New Jersey *
3705.	Burlington County, New Jersey *	3761.	North Brunswick township, New Jersey *
3706.	Camden city, New Jersey *	3762.	Ocean County, New Jersey *
3707.	Camden County, New Jersey *	3763.	Old Bridge township, New Jersey *
3708.	Cape May County, New Jersey *	3764.	Parsippany-Troy Hills township, New Jersey *
3709.	Cherry Hill township, New Jersey *		
3710.	City of Orange township, New Jersey *	3765.	Passaic city, New Jersey *

3766.	Passaic County, New Jersey *	3822.	Eatontown borough, New Jersey
3767.	Paterson city, New Jersey *	3823.	Edgewater borough, New Jersey
3768.	Pennsauken township, New Jersey *	3824.	Elmwood Park borough, New Jersey
3769.	Perth Amboy city, New Jersey *	3825.	Englewood city, New Jersey
3770.	Piscataway township, New Jersey *	3826.	Fairview borough, New Jersey
3771.	Plainfield city, New Jersey *	3827.	Florence township, New Jersey
3772.	Princeton, New Jersey *	3828.	Florham Park borough, New Jersey
3773.	Salem County, New Jersey *	3829.	Franklin Lakes borough, New Jersey
3774.	Sayreville borough, New Jersey *	3830.	Franklin township, New Jersey
3775.	Somerset County, New Jersey *	3831.	Freehold borough, New Jersey
3776.	South Brunswick township, New Jersey *	3832.	Glassboro borough, New Jersey
3777.	Sussex County, New Jersey *	3833.	Glen Rock borough, New Jersey
3778.	Teaneck township, New Jersey *	3834.	Gloucester City city, New Jersey
3779.	Toms River township, New Jersey *	3835.	Guttenberg town, New Jersey
3780.	Trenton city, New Jersey *	3836.	Haddon township, New Jersey
3781.	Union City city, New Jersey *	3837.	Haddonfield borough, New Jersey
3782.	Union County, New Jersey *	3838.	Hamilton township, New Jersey
3783.	Union township, New Jersey *	3839.	Hammononton town, New Jersey
3784.	Vineland city, New Jersey *	3840.	Hanover township, New Jersey
3785.	Warren County, New Jersey *	3841.	Harrison town, New Jersey
3786.	Washington township, New Jersey *	3842.	Harrison township, New Jersey
3787.	Wayne township, New Jersey *	3843.	Hasbrouck Heights borough, New Jersey
3788.	West New York town, New Jersey *	3844.	Hawthorne borough, New Jersey
3789.	West Orange township, New Jersey *	3845.	Hazlet township, New Jersey
3790.	Willingboro township, New Jersey *	3846.	Highland Park borough, New Jersey
3791.	Winslow township, New Jersey *	3847.	Hillsdale borough, New Jersey
3792.	Woodbridge township, New Jersey *	3848.	Hillside township, New Jersey
3793.	Aberdeen township, New Jersey	3849.	Holmdel township, New Jersey
3794.	Asbury Park city, New Jersey	3850.	Hopatcong borough, New Jersey
3795.	Barneget township, New Jersey	3851.	Hopewell township, New Jersey
3796.	Beachwood borough, New Jersey	3852.	Jefferson township, New Jersey
3797.	Bellmawr borough, New Jersey	3853.	Lacey township, New Jersey
3798.	Bergenfield borough, New Jersey	3854.	Lincoln Park borough, New Jersey
3799.	Berkeley Heights township, New Jersey	3855.	Lindenwold borough, New Jersey
3800.	Bernards township, New Jersey	3856.	Little Egg Harbor township, New Jersey
3801.	Bordentown township, New Jersey	3857.	Little Falls township, New Jersey
3802.	Bound Brook borough, New Jersey	3858.	Little Ferry borough, New Jersey
3803.	Branchburg township, New Jersey	3859.	Lodi borough, New Jersey
3804.	Bridgeton city, New Jersey	3860.	Lower township, New Jersey
3805.	Burlington township, New Jersey	3861.	Lumberton township, New Jersey
3806.	Carteret borough, New Jersey	3862.	Lyndhurst township, New Jersey
3807.	Cedar Grove township, New Jersey	3863.	Madison borough, New Jersey
3808.	Chatham township, New Jersey	3864.	Mahwah township, New Jersey
3809.	Cinnaminson township, New Jersey	3865.	Mantua township, New Jersey
3810.	Clark township, New Jersey	3866.	Manville borough, New Jersey
3811.	Cliffside Park borough, New Jersey	3867.	Maple Shade township, New Jersey
3812.	Clinton township, New Jersey	3868.	Maplewood township, New Jersey
3813.	Collingswood borough, New Jersey	3869.	Medford township, New Jersey
3814.	Cranford township, New Jersey	3870.	Metuchen borough, New Jersey
3815.	Delran township, New Jersey	3871.	Middle township, New Jersey
3816.	Denville township, New Jersey	3872.	Middlesex borough, New Jersey
3817.	Dover town, New Jersey	3873.	Millburn township, New Jersey
3818.	Dumont borough, New Jersey	3874.	Millstone township, New Jersey
3819.	East Greenwich township, New Jersey	3875.	Millville city, New Jersey
3820.	East Hanover township, New Jersey	3876.	Montgomery township, New Jersey
3821.	East Windsor township, New Jersey	3877.	Montville township, New Jersey

3878.	Moorestown township, New Jersey	3934.	Totowa borough, New Jersey
3879.	Morris township, New Jersey	3935.	Upper township, New Jersey
3880.	Morristown town, New Jersey	3936.	Vernon township, New Jersey
3881.	Mount Olive township, New Jersey	3937.	Verona township, New Jersey
3882.	Neptune township, New Jersey	3938.	Voorhees township, New Jersey
3883.	New Milford borough, New Jersey	3939.	Waldwick borough, New Jersey
3884.	New Providence borough, New Jersey	3940.	Wall township, New Jersey
3885.	North Arlington borough, New Jersey	3941.	Wallington borough, New Jersey
3886.	North Plainfield borough, New Jersey	3942.	Wanaque borough, New Jersey
3887.	Nutley township, New Jersey	3943.	Wantage township, New Jersey
3888.	Oakland borough, New Jersey	3944.	Warren township, New Jersey
3889.	Ocean City city, New Jersey	3945.	Washington township, New Jersey
3890.	Ocean township, New Jersey	3946.	Waterford township, New Jersey
3891.	Palisades Park borough, New Jersey	3947.	Weehawken township, New Jersey
3892.	Paramus borough, New Jersey	3948.	West Caldwell township, New Jersey
3893.	Pemberton township, New Jersey	3949.	West Deptford township, New Jersey
3894.	Pennsville township, New Jersey	3950.	West Milford township, New Jersey
3895.	Pequannock township, New Jersey	3951.	West Windsor township, New Jersey
3896.	Phillipsburg town, New Jersey	3952.	Westfield town, New Jersey
3897.	Pine Hill borough, New Jersey	3953.	Westwood borough, New Jersey
3898.	Plainsboro township, New Jersey	3954.	Woodland Park borough, New Jersey
3899.	Pleasantville city, New Jersey	3955.	Woolwich township, New Jersey
3900.	Point Pleasant borough, New Jersey	3956.	Wyckoff township, New Jersey
3901.	Pompton Lakes borough, New Jersey	3957.	Alamogordo city, New Mexico *
3902.	Rahway city, New Jersey	3958.	Albuquerque city, New Mexico *
3903.	Ramsey borough, New Jersey	3959.	Bernalillo County, New Mexico *
3904.	Randolph township, New Jersey	3960.	Chaves County, New Mexico *
3905.	Raritan township, New Jersey	3961.	Clovis city, New Mexico *
3906.	Readington township, New Jersey	3962.	Curry County, New Mexico *
3907.	Red Bank borough, New Jersey	3963.	Doña Ana County, New Mexico *
3908.	Ridgefield borough, New Jersey	3964.	Eddy County, New Mexico *
3909.	Ridgefield Park village, New Jersey	3965.	Farmington city, New Mexico *
3910.	Ridgewood village, New Jersey	3966.	Hobbs city, New Mexico *
3911.	Ringwood borough, New Jersey	3967.	Las Cruces city, New Mexico *
3912.	River Edge borough, New Jersey	3968.	Lea County, New Mexico *
3913.	Robbinsville township, New Jersey	3969.	McKinley County, New Mexico *
3914.	Rockaway township, New Jersey	3970.	Otero County, New Mexico *
3915.	Roselle borough, New Jersey	3971.	Rio Arriba County, New Mexico *
3916.	Roselle Park borough, New Jersey	3972.	Rio Rancho city, New Mexico *
3917.	Roxbury township, New Jersey	3973.	Roswell city, New Mexico *
3918.	Rutherford borough, New Jersey	3974.	San Juan County, New Mexico *
3919.	Saddle Brook township, New Jersey	3975.	Sandoval County, New Mexico *
3920.	Scotch Plains township, New Jersey	3976.	Santa Fe city, New Mexico *
3921.	Secaucus town, New Jersey	3977.	Santa Fe County, New Mexico *
3922.	Somers Point city, New Jersey	3978.	Taos County, New Mexico *
3923.	Somerville borough, New Jersey	3979.	Valencia County, New Mexico *
3924.	South Orange Village township, New Jersey	3980.	Artesia city, New Mexico
3925.	South Plainfield borough, New Jersey	3981.	Bernalillo town, New Mexico
3926.	South River borough, New Jersey	3982.	Carlsbad city, New Mexico
3927.	Southampton township, New Jersey	3983.	Cibola County, New Mexico
3928.	Sparta township, New Jersey	3984.	Colfax County, New Mexico
3929.	Springfield township, New Jersey	3985.	Deming city, New Mexico
3930.	Stafford township, New Jersey	3986.	Española city, New Mexico
3931.	Summit city, New Jersey	3987.	Gallup city, New Mexico
3932.	Tenafly borough, New Jersey	3988.	Grant County, New Mexico
3933.	Tinton Falls borough, New Jersey	3989.	Las Vegas city, New Mexico

3990. Lincoln County, New Mexico
3991. Los Alamos County, New Mexico
3992. Los Lunas village, New Mexico
3993. Lovington city, New Mexico
3994. Luna County, New Mexico
3995. Portales city, New Mexico
3996. Roosevelt County, New Mexico
3997. San Miguel County, New Mexico
3998. Sierra County, New Mexico
3999. Socorro County, New Mexico
4000. Sunland Park city, New Mexico
4001. Torrance County, New Mexico
4002. Albany city, New York *
4003. Albany County, New York *
4004. Allegany County, New York *
4005. Amherst town, New York *
4006. Babylon town, New York *
4007. Bethlehem town, New York *
4008. Binghamton city, New York *
4009. Brighton town, New York *
4010. Brookhaven town, New York *
4011. Broome County, New York *
4012. Buffalo city, New York *
4013. Carmel town, New York *
4014. Cattaraugus County, New York *
4015. Cayuga County, New York *
4016. Chautauqua County, New York *
4017. Cheektowaga town, New York *
4018. Chemung County, New York *
4019. Chenango County, New York *
4020. Cicero town, New York *
4021. Clarence town, New York *
4022. Clarkstown town, New York *
4023. Clay town, New York *
4024. Clifton Park town, New York *
4025. Clinton County, New York *
4026. Colonie town, New York *
4027. Columbia County, New York *
4028. Cortland County, New York *
4029. Cortlandt town, New York *
4030. Delaware County, New York *
4031. Dutchess County, New York *
4032. Eastchester town, New York *
4033. Erie County, New York *
4034. Essex County, New York *
4035. Franklin County, New York *
4036. Freeport village, New York *
4037. Fulton County, New York *
4038. Genesee County, New York *
4039. Greece town, New York *
4040. Greenburgh town, New York *
4041. Greene County, New York *
4042. Guilderland town, New York *
4043. Hamburg town, New York *
4044. Haverstraw town, New York *
4045. Hempstead town, New York *
4046. Hempstead village, New York *
4047. Henrietta town, New York *
4048. Herkimer County, New York *
4049. Huntington town, New York *
4050. Irondequoit town, New York *
4051. Islip town, New York *
4052. Ithaca city, New York *
4053. Jefferson County, New York *
4054. Lancaster town, New York *
4055. Livingston County, New York *
4056. Long Beach city, New York *
4057. Madison County, New York *
4058. Manlius town, New York *
4059. Monroe County, New York *
4060. Montgomery County, New York *
4061. Mount Pleasant town, New York *
4062. Mount Vernon city, New York *
4063. Nassau County, New York *
4064. New Rochelle city, New York *
4065. New York city / Bronx County / Kings County / New York County / Queens County / Richmond County, New York *
4066. Newburgh town, New York *
4067. Niagara County, New York *
4068. Niagara Falls city, New York *
4069. North Hempstead town, New York *
4070. North Tonawanda city, New York *
4071. Oneida County, New York *
4072. Onondaga County, New York *
4073. Ontario County, New York *
4074. Orange County, New York *
4075. Orangetown town, New York *
4076. Orleans County, New York *
4077. Ossining town, New York *
4078. Oswego County, New York *
4079. Otsego County, New York *
4080. Oyster Bay town, New York *
4081. Penfield town, New York *
4082. Perinton town, New York *
4083. Poughkeepsie city, New York *
4084. Poughkeepsie town, New York *
4085. Putnam County, New York *
4086. Ramapo town, New York *
4087. Rensselaer County, New York *
4088. Riverhead town, New York *
4089. Rochester city, New York *
4090. Rockland County, New York *
4091. Rome city, New York *
4092. Rye town, New York *
4093. Salina town, New York *
4094. Saratoga County, New York *
4095. Schenectady city, New York *
4096. Schenectady County, New York *
4097. Schoharie County, New York *
4098. Seneca County, New York *
4099. Smithtown town, New York *

4100.	Southampton town, New York *	4156.	East Fishkill town, New York
4101.	Spring Valley village, New York *	4157.	East Greenbush town, New York
4102.	St. Lawrence County, New York *	4158.	East Hampton town, New York
4103.	Steuben County, New York *	4159.	Elma town, New York
4104.	Suffolk County, New York *	4160.	Elmira city, New York
4105.	Sullivan County, New York *	4161.	Endicott village, New York
4106.	Syracuse city, New York *	4162.	Evans town, New York
4107.	Tioga County, New York *	4163.	Fallsburg town, New York
4108.	Tompkins County, New York *	4164.	Farmington town, New York
4109.	Tonawanda town, New York *	4165.	Fishkill town, New York
4110.	Troy city, New York *	4166.	Floral Park village, New York
4111.	Ulster County, New York *	4167.	Fredonia village, New York
4112.	Union town, New York *	4168.	Fulton city, New York
4113.	Utica city, New York *	4169.	Garden City village, New York
4114.	Valley Stream village, New York *	4170.	Gates town, New York
4115.	Warren County, New York *	4171.	Geddes town, New York
4116.	Warwick town, New York *	4172.	Geneseo town, New York
4117.	Washington County, New York *	4173.	Geneva city, New York
4118.	Wayne County, New York *	4174.	German Flatts town, New York
4119.	Webster town, New York *	4175.	Glen Cove city, New York
4120.	West Seneca town, New York *	4176.	Glens Falls city, New York
4121.	Westchester County, New York *	4177.	Glenville town, New York
4122.	White Plains city, New York *	4178.	Gloversville city, New York
4123.	Wyoming County, New York *	4179.	Goshen town, New York
4124.	Yonkers city, New York *	4180.	Grand Island town, New York
4125.	Yorktown town, New York *	4181.	Great Neck village, New York
4126.	Amsterdam city, New York	4182.	Halfmoon town, New York
4127.	Arcadia town, New York	4183.	Harrison town, New York
4128.	Auburn city, New York	4184.	Harrison village, New York
4129.	Aurora town, New York	4185.	Haverstraw village, New York
4130.	Babylon village, New York	4186.	Highlands town, New York
4131.	Ballston town, New York	4187.	Horseheads town, New York
4132.	Batavia city, New York	4188.	Hyde Park town, New York
4133.	Bath town, New York	4189.	Ithaca town, New York
4134.	Beacon city, New York	4190.	Jamestown city, New York
4135.	Bedford town, New York	4191.	Johnson City village, New York
4136.	Beekman town, New York	4192.	Kenmore village, New York
4137.	Blooming Grove town, New York	4193.	Kent town, New York
4138.	Brunswick town, New York	4194.	Kingsbury town, New York
4139.	Camillus town, New York	4195.	Kingston city, New York
4140.	Canandaigua city, New York	4196.	Kirkland town, New York
4141.	Canandaigua town, New York	4197.	Kiryas Joel village, New York
4142.	Canton town, New York	4198.	La Grange town, New York
4143.	Catskill town, New York	4199.	Lackawanna city, New York
4144.	Chenango town, New York	4200.	Lake Grove village, New York
4145.	Chester town, New York	4201.	Lancaster village, New York
4146.	Chili town, New York	4202.	Lansing town, New York
4147.	Cohoes city, New York	4203.	Le Ray town, New York
4148.	Corning city, New York	4204.	Lewis County, New York
4149.	Cornwall town, New York	4205.	Lewisboro town, New York
4150.	Cortland city, New York	4206.	Lewiston town, New York
4151.	De Witt town, New York	4207.	Lindenhurst village, New York
4152.	Depew village, New York	4208.	Lloyd town, New York
4153.	Dobbs Ferry village, New York	4209.	Lockport city, New York
4154.	Dryden town, New York	4210.	Lockport town, New York
4155.	Dunkirk city, New York	4211.	Lynbrook village, New York

4212.	Lysander town, New York	4267.	Saugerties town, New York
4213.	Malone town, New York	4268.	Scarsdale village / Scarsdale town, New York
4214.	Malta town, New York	4269.	Schodack town, New York
4215.	Mamakating town, New York	4270.	Schuyler County, New York
4216.	Mamaroneck town, New York	4271.	Shawangunk town, New York
4217.	Mamaroneck village, New York	4272.	Sleepy Hollow village, New York
4218.	Massapequa Park village, New York	4273.	Somers town, New York
4219.	Massena town, New York	4274.	Southeast town, New York
4220.	Massena village, New York	4275.	Southold town, New York
4221.	Middletown city, New York	4276.	Stony Point town, New York
4222.	Milton town, New York	4277.	Suffern village, New York
4223.	Mineola village, New York	4278.	Sullivan town, New York
4224.	Monroe town, New York	4279.	Sweden town, New York
4225.	Montgomery town, New York	4280.	Tarrytown village, New York
4226.	Moreau town, New York	4281.	Thompson town, New York
4227.	Mount Kisco village / Mount Kisco town, New York	4282.	Tonawanda city, New York
4228.	New Castle town, New York	4283.	Ulster town, New York
4229.	New Hartford town, New York	4284.	Van Buren town, New York
4230.	New Paltz town, New York	4285.	Vestal town, New York
4231.	New Windsor town, New York	4286.	Victor town, New York
4232.	Newburgh city, New York	4287.	Wallkill town, New York
4233.	Niskayuna town, New York	4288.	Wappinger town, New York
4234.	North Castle town, New York	4289.	Watertown city, New York
4235.	North Greenbush town, New York	4290.	Wawarsing town, New York
4236.	Ogden town, New York	4291.	West Haverstraw village, New York
4237.	Ogdensburg city, New York	4292.	Westbury village, New York
4238.	Olean city, New York	4293.	Wheatfield town, New York
4239.	Oneida city, New York	4294.	Whitestown town, New York
4240.	Oneonta city, New York	4295.	Wilton town, New York
4241.	Onondaga town, New York	4296.	Woodbury town, New York
4242.	Ontario town, New York	4297.	Woodbury village, New York
4243.	Orchard Park town, New York	4298.	Yates County, New York
4244.	Ossining village, New York	4299.	Alamance County, North Carolina *
4245.	Oswego city, New York	4300.	Alexander County, North Carolina *
4246.	Owego town, New York	4301.	Apex town, North Carolina *
4247.	Palm Tree town, New York	4302.	Asheville city, North Carolina *
4248.	Parma town, New York	4303.	Beaufort County, North Carolina *
4249.	Patchogue village, New York	4304.	Bladen County, North Carolina *
4250.	Patterson town, New York	4305.	Brunswick County, North Carolina *
4251.	Peekskill city, New York	4306.	Buncombe County, North Carolina *
4252.	Pelham town, New York	4307.	Burke County, North Carolina *
4253.	Pittsford town, New York	4308.	Burlington city, North Carolina *
4254.	Plattekill town, New York	4309.	Cabarrus County, North Carolina *
4255.	Plattsburgh city, New York	4310.	Caldwell County, North Carolina *
4256.	Plattsburgh town, New York	4311.	Carteret County, North Carolina *
4257.	Pomfret town, New York	4312.	Cary town, North Carolina *
4258.	Port Chester village, New York	4313.	Catawba County, North Carolina *
4259.	Potsdam town, New York	4314.	Chapel Hill town, North Carolina *
4260.	Putnam Valley town, New York	4315.	Charlotte city, North Carolina *
4261.	Queensbury town, New York	4316.	Chatham County, North Carolina *
4262.	Red Hook town, New York	4317.	Cleveland County, North Carolina *
4263.	Rockville Centre village, New York	4318.	Columbus County, North Carolina *
4264.	Rotterdam town, New York	4319.	Concord city, North Carolina *
4265.	Rye city, New York	4320.	Cornelius town, North Carolina *
4266.	Saratoga Springs city, New York	4321.	Craven County, North Carolina *

4322. Cumberland County, North Carolina *
4323. Dare County, North Carolina *
4324. Davidson County, North Carolina *
4325. Davie County, North Carolina *
4326. Duplin County, North Carolina *
4327. Durham city, North Carolina *
4328. Durham County, North Carolina *
4329. Edgecombe County, North Carolina *
4330. Fayetteville city, North Carolina *
4331. Forsyth County, North Carolina *
4332. Franklin County, North Carolina *
4333. Fuquay-Varina town, North Carolina *
4334. Garner town, North Carolina *
4335. Gaston County, North Carolina *
4336. Gastonia city, North Carolina *
4337. Goldsboro city, North Carolina *
4338. Granville County, North Carolina *
4339. Greensboro city, North Carolina *
4340. Greenville city, North Carolina *
4341. Guilford County, North Carolina *
4342. Halifax County, North Carolina *
4343. Harnett County, North Carolina *
4344. Haywood County, North Carolina *
4345. Henderson County, North Carolina *
4346. Hickory city, North Carolina *
4347. High Point city, North Carolina *
4348. Hoke County, North Carolina *
4349. Holly Springs town, North Carolina *
4350. Huntersville town, North Carolina *
4351. Indian Trail town, North Carolina *
4352. Iredell County, North Carolina *
4353. Jackson County, North Carolina *
4354. Jacksonville city, North Carolina *
4355. Johnston County, North Carolina *
4356. Kannapolis city, North Carolina *
4357. Lee County, North Carolina *
4358. Lenoir County, North Carolina *
4359. Lincoln County, North Carolina *
4360. Macon County, North Carolina *
4361. Matthews town, North Carolina *
4362. McDowell County, North Carolina *
4363. Mecklenburg County, North Carolina *
4364. Monroe city, North Carolina *
4365. Moore County, North Carolina *
4366. Mooresville town, North Carolina *
4367. Nash County, North Carolina *
4368. New Hanover County, North Carolina *
4369. Onslow County, North Carolina *
4370. Orange County, North Carolina *
4371. Pasquotank County, North Carolina *
4372. Pender County, North Carolina *
4373. Person County, North Carolina *
4374. Pitt County, North Carolina *
4375. Raleigh city, North Carolina *
4376. Randolph County, North Carolina *
4377. Richmond County, North Carolina *
4378. Robeson County, North Carolina *
4379. Rockingham County, North Carolina *
4380. Rocky Mount city, North Carolina *
4381. Rowan County, North Carolina *
4382. Rutherford County, North Carolina *
4383. Salisbury city, North Carolina *
4384. Sampson County, North Carolina *
4385. Sanford city, North Carolina *
4386. Scotland County, North Carolina *
4387. Stanly County, North Carolina *
4388. Stokes County, North Carolina *
4389. Surry County, North Carolina *
4390. Transylvania County, North Carolina *
4391. Union County, North Carolina *
4392. Vance County, North Carolina *
4393. Wake County, North Carolina *
4394. Wake Forest town, North Carolina *
4395. Watauga County, North Carolina *
4396. Wayne County, North Carolina *
4397. Wilkes County, North Carolina *
4398. Wilmington city, North Carolina *
4399. Wilson city, North Carolina *
4400. Wilson County, North Carolina *
4401. Winston-Salem city, North Carolina *
4402. Yadkin County, North Carolina *
4403. Albemarle city, North Carolina
4404. Alleghany County, North Carolina
4405. Anson County, North Carolina
4406. Archdale city, North Carolina
4407. Ashe County, North Carolina
4408. Asheboro city, North Carolina
4409. Avery County, North Carolina
4410. Belmont city, North Carolina
4411. Bertie County, North Carolina
4412. Boone town, North Carolina
4413. Camden County, North Carolina
4414. Carrboro town, North Carolina
4415. Caswell County, North Carolina
4416. Cherokee County, North Carolina
4417. Chowan County, North Carolina
4418. Clay County, North Carolina
4419. Clayton town, North Carolina
4420. Clemmons village, North Carolina
4421. Currituck County, North Carolina
4422. Davidson town, North Carolina
4423. Eden city, North Carolina
4424. Elizabeth City city, North Carolina
4425. Elon town, North Carolina
4426. Gates County, North Carolina
4427. Graham city, North Carolina
4428. Greene County, North Carolina
4429. Harrisburg town, North Carolina
4430. Havelock city, North Carolina
4431. Henderson city, North Carolina
4432. Hendersonville city, North Carolina
4433. Hertford County, North Carolina

4434.	Hope Mills town, North Carolina	4490.	Ward County, North Dakota *
4435.	Kernersville town, North Carolina	4491.	West Fargo city, North Dakota *
4436.	Kings Mountain city, North Carolina	4492.	Williams County, North Dakota *
4437.	Kinston city, North Carolina	4493.	Barnes County, North Dakota
4438.	Knightdale town, North Carolina	4494.	Dickinson city, North Dakota
4439.	Laurinburg city, North Carolina	4495.	Jamestown city, North Dakota
4440.	Leland town, North Carolina	4496.	Mandan city, North Dakota
4441.	Lenoir city, North Carolina	4497.	McKenzie County, North Dakota
4442.	Lewisville town, North Carolina	4498.	Mountrail County, North Dakota
4443.	Lexington city, North Carolina	4499.	Ramsey County, North Dakota
4444.	Lincolnton city, North Carolina	4500.	Richland County, North Dakota
4445.	Lumberton city, North Carolina	4501.	Rolette County, North Dakota
4446.	Madison County, North Carolina	4502.	Stutsman County, North Dakota
4447.	Martin County, North Carolina	4503.	Walsh County, North Dakota
4448.	Mebane city, North Carolina	4504.	Williston city, North Dakota
4449.	Mint Hill town, North Carolina	4505.	Akron city, Ohio *
4450.	Mitchell County, North Carolina	4506.	Allen County, Ohio *
4451.	Montgomery County, North Carolina	4507.	Anderson township, Ohio *
4452.	Morganton city, North Carolina	4508.	Ashland County, Ohio *
4453.	Morrisville town, North Carolina	4509.	Ashtabula County, Ohio *
4454.	Mount Airy city, North Carolina	4510.	Athens County, Ohio *
4455.	Mount Holly city, North Carolina	4511.	Athens township, Ohio *
4456.	New Bern city, North Carolina	4512.	Auglaize County, Ohio *
4457.	Newton city, North Carolina	4513.	Austintown township, Ohio *
4458.	Northampton County, North Carolina	4514.	Bath township, Ohio *
4459.	Pamlico County, North Carolina	4515.	Beavercreek city, Ohio *
4460.	Perquimans County, North Carolina	4516.	Beavercreek township, Ohio *
4461.	Pinehurst village, North Carolina	4517.	Belmont County, Ohio *
4462.	Polk County, North Carolina	4518.	Boardman township, Ohio *
4463.	Reidsville city, North Carolina	4519.	Bowling Green city, Ohio *
4464.	Roanoke Rapids city, North Carolina	4520.	Brown County, Ohio *
4465.	Shelby city, North Carolina	4521.	Brunswick city, Ohio *
4466.	Smithfield town, North Carolina	4522.	Butler County, Ohio *
4467.	Southern Pines town, North Carolina	4523.	Canton city, Ohio *
4468.	Spring Lake town, North Carolina	4524.	Champaign County, Ohio *
4469.	Stallings town, North Carolina	4525.	Cincinnati city, Ohio *
4470.	Statesville city, North Carolina	4526.	Clark County, Ohio *
4471.	Summerfield town, North Carolina	4527.	Clear Creek township, Ohio *
4472.	Swain County, North Carolina	4528.	Clermont County, Ohio *
4473.	Tarboro town, North Carolina	4529.	Cleveland city, Ohio *
4474.	Thomasville city, North Carolina	4530.	Cleveland Heights city, Ohio *
4475.	Warren County, North Carolina	4531.	Clinton County, Ohio *
4476.	Washington County, North Carolina	4532.	Colerain township, Ohio *
4477.	Waxhaw town, North Carolina	4533.	Columbiana County, Ohio *
4478.	Waynesville town, North Carolina	4534.	Columbus city, Ohio *
4479.	Weddington town, North Carolina	4535.	Concord township, Ohio *
4480.	Yancey County, North Carolina	4536.	Coshocton County, Ohio *
4481.	Bismarck city, North Dakota *	4537.	Crawford County, Ohio *
4482.	Burleigh County, North Dakota *	4538.	Cuyahoga County, Ohio *
4483.	Cass County, North Dakota *	4539.	Cuyahoga Falls city, Ohio *
4484.	Fargo city, North Dakota *	4540.	Darke County, Ohio *
4485.	Grand Forks city, North Dakota *	4541.	Dayton city, Ohio *
4486.	Grand Forks County, North Dakota *	4542.	Deerfield township, Ohio *
4487.	Minot city, North Dakota *	4543.	Defiance County, Ohio *
4488.	Morton County, North Dakota *	4544.	Delaware city, Ohio
4489.	Stark County, North Dakota *	4545.	Delaware City township, Ohio *

4546. Delaware County, Ohio *
 4547. Dublin city, Ohio *
 4548. Elyria city, Ohio *
 4549. Erie County, Ohio *
 4550. Euclid city, Ohio *
 4551. Fairborn city, Ohio *
 4552. Fairfield city, Ohio *
 4553. Fairfield County, Ohio *
 4554. Findlay city, Ohio *
 4555. Franklin County, Ohio *
 4556. Franklin township, Ohio *
 4557. Fulton County, Ohio *
 4558. Gahanna city, Ohio *
 4559. Geauga County, Ohio *
 4560. Green township, Ohio *
 4561. Greene County, Ohio *
 4562. Grove City city, Ohio *
 4563. Guernsey County, Ohio *
 4564. Hamilton city, Ohio *
 4565. Hamilton County, Ohio *
 4566. Hancock County, Ohio *
 4567. Hardin County, Ohio *
 4568. Highland County, Ohio *
 4569. Hilliard city, Ohio *
 4570. Holmes County, Ohio *
 4571. Huber Heights city, Ohio *
 4572. Huron County, Ohio *
 4573. Jackson County, Ohio *
 4574. Jackson township, Ohio *
 4575. Jackson township, Ohio *
 4576. Jefferson County, Ohio *
 4577. Kettering city, Ohio *
 4578. Knox County, Ohio *
 4579. Lake County, Ohio *
 4580. Lakewood city, Ohio *
 4581. Lancaster city, Ohio
 4582. Lancaster City township, Ohio *
 4583. Lawrence County, Ohio *
 4584. Liberty township, Ohio *
 4585. Liberty township, Ohio *
 4586. Licking County, Ohio *
 4587. Lima city, Ohio *
 4588. Logan County, Ohio *
 4589. Lorain city, Ohio *
 4590. Lorain County, Ohio *
 4591. Lucas County, Ohio *
 4592. Madison County, Ohio *
 4593. Mahoning County, Ohio *
 4594. Mansfield city, Ohio *
 4595. Marion city, Ohio *
 4596. Marion County, Ohio *
 4597. Marion township, Ohio *
 4598. Mason city, Ohio *
 4599. Massillon city, Ohio *
 4600. Medina County, Ohio *
 4601. Mentor city, Ohio *

4602. Mercer County, Ohio *
 4603. Miami County, Ohio *
 4604. Miami township, Ohio *
 4605. Miami township, Ohio *
 4606. Middletown city, Ohio *
 4607. Mifflin township, Ohio *
 4608. Montgomery County, Ohio *
 4609. Morrow County, Ohio *
 4610. Muskingum County, Ohio *
 4611. Newark city, Ohio *
 4612. North Olmsted city, Ohio *
 4613. North Ridgeville city, Ohio *
 4614. North Royalton city, Ohio *
 4615. Norwich township, Ohio *
 4616. Orange township, Ohio *
 4617. Ottawa County, Ohio *
 4618. Parma city, Ohio *
 4619. Perry County, Ohio *
 4620. Pickaway County, Ohio *
 4621. Plain township, Ohio *
 4622. Portage County, Ohio *
 4623. Preble County, Ohio *
 4624. Putnam County, Ohio *
 4625. Reynoldsburg city, Ohio *
 4626. Richland County, Ohio *
 4627. Ross County, Ohio *
 4628. Sandusky County, Ohio *
 4629. Scioto County, Ohio *
 4630. Seneca County, Ohio *
 4631. Shelby County, Ohio *
 4632. Springfield city, Ohio *
 4633. Springfield township, Ohio *
 4634. Stark County, Ohio *
 4635. Stow city, Ohio *
 4636. Strongsville city, Ohio *
 4637. Summit County, Ohio *
 4638. Sylvania township, Ohio *
 4639. Toledo city, Ohio *
 4640. Trumbull County, Ohio *
 4641. Tuscarawas County, Ohio *
 4642. Union County, Ohio *
 4643. Union township, Ohio *
 4644. Upper Arlington city, Ohio *
 4645. Violet township, Ohio *
 4646. Warren city, Ohio *
 4647. Warren County, Ohio *
 4648. Washington County, Ohio *
 4649. Washington township, Ohio *
 4650. Washington township, Ohio *
 4651. Wayne County, Ohio *
 4652. West Chester township, Ohio *
 4653. Westerville city, Ohio *
 4654. Westlake city, Ohio *
 4655. Williams County, Ohio *
 4656. Wood County, Ohio *
 4657. Youngstown city, Ohio *

4658. Adams County, Ohio
 4659. Alliance city, Ohio
 4660. American township, Ohio
 4661. Amherst city, Ohio
 4662. Ashland city, Ohio
 4663. Ashtabula city, Ohio
 4664. Ashtabula township, Ohio
 4665. Athens city, Ohio
 4666. Aurora city, Ohio
 4667. Avon city, Ohio
 4668. Avon Lake city, Ohio
 4669. Bainbridge township, Ohio
 4670. Barberton city, Ohio
 4671. Batavia township, Ohio
 4672. Bay Village city, Ohio
 4673. Beachwood city, Ohio
 4674. Bedford city, Ohio
 4675. Bedford Heights city, Ohio
 4676. Bellefontaine city, Ohio
 4677. Berea city, Ohio
 4678. Bethel township, Ohio
 4679. Bexley city, Ohio
 4680. Blue Ash city, Ohio
 4681. Brecksville city, Ohio
 4682. Brimfield township, Ohio
 4683. Broadview Heights city, Ohio
 4684. Brook Park city, Ohio
 4685. Brooklyn city, Ohio
 4686. Brunswick Hills township, Ohio
 4687. Bucyrus city, Ohio
 4688. Cambridge city, Ohio
 4689. Cambridge township, Ohio
 4690. Canfield township, Ohio
 4691. Canton township, Ohio
 4692. Carroll County, Ohio
 4693. Celina city, Ohio
 4694. Centerville city, Ohio
 4695. Chester township, Ohio
 4696. Chillicothe city, Ohio
 4697. Chippewa township, Ohio
 4698. Circleville city, Ohio
 4699. Clayton city, Ohio
 4700. Clinton township, Ohio
 4701. Concord township, Ohio
 4702. Concord township, Ohio
 4703. Conneaut city, Ohio
 4704. Copley township, Ohio
 4705. Coshocton city, Ohio
 4706. Coventry township, Ohio
 4707. Defiance city, Ohio
 4708. Defiance township, Ohio
 4709. Delhi township, Ohio
 4710. Dover city, Ohio
 4711. Duchouquet township, Ohio
 4712. East Cleveland city, Ohio
 4713. East Liverpool city, Ohio

4714. Eastlake city, Ohio
 4715. Englewood city, Ohio
 4716. Etna township, Ohio
 4717. Fairfield township, Ohio
 4718. Fairview Park city, Ohio
 4719. Falls township, Ohio
 4720. Fayette County, Ohio
 4721. Forest Park city, Ohio
 4722. Fostoria city, Ohio
 4723. Franklin city, Ohio
 4724. Franklin township, Ohio
 4725. Fremont city, Ohio
 4726. Gallia County, Ohio
 4727. Garfield Heights city, Ohio
 4728. Geneva township, Ohio
 4729. Genoa township, Ohio
 4730. Goshen township, Ohio
 4731. Granville township, Ohio
 4732. Green city, Ohio
 4733. Green township, Ohio
 4734. Greenville city, Ohio
 4735. Greenville township, Ohio
 4736. Hamilton township, Ohio
 4737. Harrison city, Ohio
 4738. Harrison County, Ohio
 4739. Harrison township, Ohio
 4740. Harrison township, Ohio
 4741. Heath city, Ohio
 4742. Henry County, Ohio
 4743. Hocking County, Ohio
 4744. Howland township, Ohio
 4745. Hubbard township, Ohio
 4746. Hudson city, Ohio
 4747. Huron township, Ohio
 4748. Ironton city, Ohio
 4749. Jefferson township, Ohio
 4750. Jefferson township, Ohio
 4751. Kent city, Ohio
 4752. Lake township, Ohio
 4753. Lake township, Ohio
 4754. Lake township, Ohio
 4755. Lawrence township, Ohio
 4756. Lebanon city, Ohio
 4757. Lemon township, Ohio
 4758. Liberty township, Ohio
 4759. Liberty township, Ohio
 4760. London city, Ohio
 4761. Loveland city, Ohio
 4762. Lyndhurst city, Ohio
 4763. Macedonia city, Ohio
 4764. Mad River township, Ohio
 4765. Madison township, Ohio
 4766. Madison township, Ohio
 4767. Madison township, Ohio
 4768. Maple Heights city, Ohio
 4769. Marietta city, Ohio

4770.	Marysville city, Ohio	4826.	Richmond Heights city, Ohio
4771.	Maumee city, Ohio	4827.	Riverside city, Ohio
4772.	Mayfield Heights city, Ohio	4828.	Rocky River city, Ohio
4773.	Medina city, Ohio	4829.	Sagamore Hills township, Ohio
4774.	Medina City township, Ohio	4830.	Salem city, Ohio
4775.	Meigs County, Ohio	4831.	Sandusky city, Ohio
4776.	Miami township, Ohio	4832.	Scioto township, Ohio
4777.	Miamisburg city, Ohio	4833.	Scioto township, Ohio
4778.	Middleburg Heights city, Ohio	4834.	Seven Hills city, Ohio
4779.	Monclova township, Ohio	4835.	Shaker Heights city, Ohio
4780.	Monroe city, Ohio	4836.	Sharon township, Ohio
4781.	Monroe County, Ohio	4837.	Sharonville city, Ohio
4782.	Monroe township, Ohio	4838.	Shawnee township, Ohio
4783.	Montgomery city, Ohio	4839.	Sidney city, Ohio
4784.	Montville township, Ohio	4840.	Solon city, Ohio
4785.	Moorefield township, Ohio	4841.	South Euclid city, Ohio
4786.	Morgan County, Ohio	4842.	Springboro city, Ohio
4787.	Mount Vernon city, Ohio	4843.	Springdale city, Ohio
4788.	New Albany city, Ohio	4844.	Springfield township, Ohio
4789.	New Franklin city, Ohio	4845.	Springfield township, Ohio
4790.	New Philadelphia city, Ohio	4846.	Springfield township, Ohio
4791.	Niles city, Ohio	4847.	Springfield township, Ohio
4792.	Noble County, Ohio	4848.	St. Marys township, Ohio
4793.	North Canton city, Ohio	4849.	Steubenville city, Ohio
4794.	Norton city, Ohio	4850.	Streetsboro city, Ohio
4795.	Norwalk city, Ohio	4851.	Struthers city, Ohio
4796.	Norwood city, Ohio	4852.	Sycamore township, Ohio
4797.	Olmsted township, Ohio	4853.	Sylvania city, Ohio
4798.	Oregon city, Ohio	4854.	Symmes township, Ohio
4799.	Oxford city, Ohio	4855.	Tallmadge city, Ohio
4800.	Oxford township, Ohio	4856.	Tiffin city, Ohio
4801.	Painesville city, Ohio	4857.	Tipp City city, Ohio
4802.	Painesville township, Ohio	4858.	Trenton city, Ohio
4803.	Paris township, Ohio	4859.	Trotwood city, Ohio
4804.	Parma Heights city, Ohio	4860.	Troy city, Ohio
4805.	Pataskala city, Ohio	4861.	Truro township, Ohio
4806.	Paulding County, Ohio	4862.	Turtlecreek township, Ohio
4807.	Pease township, Ohio	4863.	Twinsburg city, Ohio
4808.	Perkins township, Ohio	4864.	Union township, Ohio
4809.	Perry township, Ohio	4865.	Union township, Ohio
4810.	Perry township, Ohio	4866.	University Heights city, Ohio
4811.	Perrysburg city, Ohio	4867.	Upper township, Ohio
4812.	Perrysburg township, Ohio	4868.	Urbana city, Ohio
4813.	Pickerington city, Ohio	4869.	Urbana township, Ohio
4814.	Pierce township, Ohio	4870.	Van Wert city, Ohio
4815.	Pike County, Ohio	4871.	Van Wert County, Ohio
4816.	Piqua city, Ohio	4872.	Vandalia city, Ohio
4817.	Plain township, Ohio	4873.	Vermilion city, Ohio
4818.	Pleasant township, Ohio	4874.	Vinton County, Ohio
4819.	Poland township, Ohio	4875.	Wadsworth city, Ohio
4820.	Portsmouth city, Ohio	4876.	Warrensville Heights city, Ohio
4821.	Powell city, Ohio	4877.	Washington Court House city, Ohio
4822.	Prairie township, Ohio	4878.	Weathersfield township, Ohio
4823.	Ravenna city, Ohio	4879.	West Carrollton city, Ohio
4824.	Reading city, Ohio	4880.	Whitehall city, Ohio
4825.	Richland township, Ohio	4881.	Wickliffe city, Ohio

4882. Willoughby city, Ohio
 4883. Willowick city, Ohio
 4884. Wilmington city, Ohio
 4885. Wooster city, Ohio
 4886. Worthington city, Ohio
 4887. Wyandot County, Ohio
 4888. Xenia city, Ohio
 4889. Zanesville city, Ohio
 4890. Bartlesville city, Oklahoma *
 4891. Broken Arrow city, Oklahoma *
 4892. Bryan County, Oklahoma *
 4893. Canadian County, Oklahoma *
 4894. Carter County, Oklahoma *
 4895. Cherokee County, Oklahoma *
 4896. Cleveland County, Oklahoma *
 4897. Comanche County, Oklahoma *
 4898. Creek County, Oklahoma *
 4899. Delaware County, Oklahoma *
 4900. Edmond city, Oklahoma *
 4901. Enid city, Oklahoma *
 4902. Garfield County, Oklahoma *
 4903. Grady County, Oklahoma *
 4904. Kay County, Oklahoma *
 4905. Lawton city, Oklahoma *
 4906. Le Flore County, Oklahoma *
 4907. Lincoln County, Oklahoma *
 4908. Logan County, Oklahoma *
 4909. Mayes County, Oklahoma *
 4910. McClain County, Oklahoma *
 4911. McCurtain County, Oklahoma *
 4912. Midwest City city, Oklahoma *
 4913. Moore city, Oklahoma *
 4914. Muskogee city, Oklahoma *
 4915. Muskogee County, Oklahoma *
 4916. Norman city, Oklahoma *
 4917. Oklahoma City city, Oklahoma *
 4918. Oklahoma County, Oklahoma *
 4919. Okmulgee County, Oklahoma *
 4920. Osage County, Oklahoma *
 4921. Ottawa County, Oklahoma *
 4922. Owasso city, Oklahoma *
 4923. Payne County, Oklahoma *
 4924. Pittsburg County, Oklahoma *
 4925. Pontotoc County, Oklahoma *
 4926. Pottawatomie County, Oklahoma *
 4927. Rogers County, Oklahoma *
 4928. Sequoyah County, Oklahoma *
 4929. Shawnee city, Oklahoma *
 4930. Stephens County, Oklahoma *
 4931. Stillwater city, Oklahoma *
 4932. Tulsa city, Oklahoma *
 4933. Tulsa County, Oklahoma *
 4934. Wagoner County, Oklahoma *
 4935. Washington County, Oklahoma *
 4936. Ada city, Oklahoma
 4937. Adair County, Oklahoma

4938. Altus city, Oklahoma
 4939. Ardmore city, Oklahoma
 4940. Atoka County, Oklahoma
 4941. Beckham County, Oklahoma
 4942. Bethany city, Oklahoma
 4943. Bixby city, Oklahoma
 4944. Caddo County, Oklahoma
 4945. Chickasha city, Oklahoma
 4946. Choctaw city, Oklahoma
 4947. Choctaw County, Oklahoma
 4948. Claremore city, Oklahoma
 4949. Coweta city, Oklahoma
 4950. Craig County, Oklahoma
 4951. Custer County, Oklahoma
 4952. Del City city, Oklahoma
 4953. Duncan city, Oklahoma
 4954. Durant city, Oklahoma
 4955. El Reno city, Oklahoma
 4956. Elk City city, Oklahoma
 4957. Garvin County, Oklahoma
 4958. Glenpool city, Oklahoma
 4959. Guthrie city, Oklahoma
 4960. Guymon city, Oklahoma
 4961. Haskell County, Oklahoma
 4962. Hughes County, Oklahoma
 4963. Jackson County, Oklahoma
 4964. Jenks city, Oklahoma
 4965. Johnston County, Oklahoma
 4966. Kingfisher County, Oklahoma
 4967. Latimer County, Oklahoma
 4968. Love County, Oklahoma
 4969. Marshall County, Oklahoma
 4970. McAlester city, Oklahoma
 4971. McIntosh County, Oklahoma
 4972. Miami city, Oklahoma
 4973. Murray County, Oklahoma
 4974. Mustang city, Oklahoma
 4975. Newcastle city, Oklahoma
 4976. Noble County, Oklahoma
 4977. Nowata County, Oklahoma
 4978. Okfuskee County, Oklahoma
 4979. Okmulgee city, Oklahoma
 4980. Pawnee County, Oklahoma
 4981. Ponca City city, Oklahoma
 4982. Pushmataha County, Oklahoma
 4983. Sand Springs city, Oklahoma
 4984. Sapulpa city, Oklahoma
 4985. Seminole County, Oklahoma
 4986. Tahlequah city, Oklahoma
 4987. Texas County, Oklahoma
 4988. Warr Acres city, Oklahoma
 4989. Washita County, Oklahoma
 4990. Weatherford city, Oklahoma
 4991. Woodward city, Oklahoma
 4992. Woodward County, Oklahoma
 4993. Yukon city, Oklahoma

4994.	Albany city, Oregon *	5050.	Klamath Falls city, Oregon
4995.	Beaverton city, Oregon *	5051.	La Grande city, Oregon
4996.	Bend city, Oregon *	5052.	Lebanon city, Oregon
4997.	Benton County, Oregon *	5053.	Milwaukie city, Oregon
4998.	Clackamas County, Oregon *	5054.	Monmouth city, Oregon
4999.	Clatsop County, Oregon *	5055.	Morrow County, Oregon
5000.	Columbia County, Oregon *	5056.	Newberg city, Oregon
5001.	Coos County, Oregon *	5057.	Newport city, Oregon
5002.	Corvallis city, Oregon *	5058.	Ontario city, Oregon
5003.	Deschutes County, Oregon *	5059.	Pendleton city, Oregon
5004.	Douglas County, Oregon *	5060.	Prineville city, Oregon
5005.	Eugene city, Oregon *	5061.	Roseburg city, Oregon
5006.	Grants Pass city, Oregon *	5062.	Sandy city, Oregon
5007.	Gresham city, Oregon *	5063.	Sherwood city, Oregon
5008.	Hillsboro city, Oregon *	5064.	Silverton city, Oregon
5009.	Jackson County, Oregon *	5065.	St. Helens city, Oregon
5010.	Josephine County, Oregon *	5066.	The Dalles city, Oregon
5011.	Keizer city, Oregon *	5067.	Tillamook County, Oregon
5012.	Klamath County, Oregon *	5068.	Troutdale city, Oregon
5013.	Lake Oswego city, Oregon *	5069.	Tualatin city, Oregon
5014.	Lane County, Oregon *	5070.	Union County, Oregon
5015.	Lincoln County, Oregon *	5071.	Wasco County, Oregon
5016.	Linn County, Oregon *	5072.	West Linn city, Oregon
5017.	Malheur County, Oregon *	5073.	Wilsonville city, Oregon
5018.	Marion County, Oregon *	5074.	Woodburn city, Oregon
5019.	McMinnville city, Oregon *	5075.	Abington township, Pennsylvania *
5020.	Medford city, Oregon *	5076.	Adams County, Pennsylvania *
5021.	Multnomah County, Oregon *	5077.	Allegheny County, Pennsylvania *
5022.	Oregon City city, Oregon *	5078.	Allentown city, Pennsylvania *
5023.	Polk County, Oregon *	5079.	Altoona city, Pennsylvania *
5024.	Portland city, Oregon *	5080.	Armstrong County, Pennsylvania *
5025.	Redmond city, Oregon *	5081.	Beaver County, Pennsylvania *
5026.	Salem city, Oregon *	5082.	Bedford County, Pennsylvania *
5027.	Springfield city, Oregon *	5083.	Bensalem township, Pennsylvania *
5028.	Tigard city, Oregon *	5084.	Berks County, Pennsylvania *
5029.	Umatilla County, Oregon *	5085.	Bethel Park municipality, Pennsylvania *
5030.	Washington County, Oregon *	5086.	Bethlehem city, Pennsylvania *
5031.	Yamhill County, Oregon *	5087.	Blair County, Pennsylvania *
5032.	Ashland city, Oregon	5088.	Bradford County, Pennsylvania *
5033.	Astoria city, Oregon	5089.	Bristol township, Pennsylvania *
5034.	Baker County, Oregon	5090.	Bucks County, Pennsylvania *
5035.	Canby city, Oregon	5091.	Butler County, Pennsylvania *
5036.	Central Point city, Oregon	5092.	Cambria County, Pennsylvania *
5037.	Coos Bay city, Oregon	5093.	Carbon County, Pennsylvania *
5038.	Cornelius city, Oregon	5094.	Centre County, Pennsylvania *
5039.	Cottage Grove city, Oregon	5095.	Cheltenham township, Pennsylvania *
5040.	Crook County, Oregon	5096.	Chester city, Pennsylvania *
5041.	Curry County, Oregon	5097.	Chester County, Pennsylvania *
5042.	Dallas city, Oregon	5098.	Clarion County, Pennsylvania *
5043.	Forest Grove city, Oregon	5099.	Clearfield County, Pennsylvania *
5044.	Gladstone city, Oregon	5100.	Clinton County, Pennsylvania *
5045.	Happy Valley city, Oregon	5101.	Columbia County, Pennsylvania *
5046.	Hermiston city, Oregon	5102.	Cranberry township, Pennsylvania *
5047.	Hood River County, Oregon	5103.	Crawford County, Pennsylvania *
5048.	Independence city, Oregon	5104.	Cumberland County, Pennsylvania *
5049.	Jefferson County, Oregon	5105.	Dauphin County, Pennsylvania *

5106.	Delaware County, Pennsylvania *	5161.	Tioga County, Pennsylvania *
5107.	Erie city, Pennsylvania *	5162.	Union County, Pennsylvania *
5108.	Erie County, Pennsylvania *	5163.	Upper Darby township, Pennsylvania *
5109.	Falls township, Pennsylvania *	5164.	Upper Merion township, Pennsylvania *
5110.	Fayette County, Pennsylvania *	5165.	Venango County, Pennsylvania *
5111.	Franklin County, Pennsylvania *	5166.	Warminster township, Pennsylvania *
5112.	Greene County, Pennsylvania *	5167.	Warren County, Pennsylvania *
5113.	Hampden township, Pennsylvania *	5168.	Washington County, Pennsylvania *
5114.	Harrisburg city, Pennsylvania *	5169.	Wayne County, Pennsylvania *
5115.	Haverford township, Pennsylvania *	5170.	Westmoreland County, Pennsylvania *
5116.	Hempfield township, Pennsylvania *	5171.	Wilkes-Barre city, Pennsylvania *
5117.	Huntingdon County, Pennsylvania *	5172.	York city, Pennsylvania *
5118.	Indiana County, Pennsylvania *	5173.	York County, Pennsylvania *
5119.	Jefferson County, Pennsylvania *	5174.	Adams township, Pennsylvania
5120.	Lackawanna County, Pennsylvania *	5175.	Amity township, Pennsylvania
5121.	Lancaster city, Pennsylvania *	5176.	Antrim township, Pennsylvania
5122.	Lancaster County, Pennsylvania *	5177.	Aston township, Pennsylvania
5123.	Lawrence County, Pennsylvania *	5178.	Baldwin borough, Pennsylvania
5124.	Lebanon County, Pennsylvania *	5179.	Bethlehem township, Pennsylvania
5125.	Lehigh County, Pennsylvania *	5180.	Bloomsburg town, Pennsylvania
5126.	Lower Macungie township, Pennsylvania *	5181.	Buckingham township, Pennsylvania
5127.	Lower Makefield township, Pennsylvania *	5182.	Butler city, Pennsylvania
5128.	Lower Merion township, Pennsylvania *	5183.	Butler township, Pennsylvania
5129.	Lower Paxton township, Pennsylvania *	5184.	Caln township, Pennsylvania
5130.	Luzerne County, Pennsylvania *	5185.	Carlisle borough, Pennsylvania
5131.	Lycoming County, Pennsylvania *	5186.	Cecil township, Pennsylvania
5132.	Manheim township, Pennsylvania *	5187.	Center township, Pennsylvania
5133.	McKean County, Pennsylvania *	5188.	Chambersburg borough, Pennsylvania
5134.	Mercer County, Pennsylvania *	5189.	Chestnuthill township, Pennsylvania
5135.	Middletown township, Pennsylvania *	5190.	Coal township, Pennsylvania
5136.	Mifflin County, Pennsylvania *	5191.	Coatesville city, Pennsylvania
5137.	Millcreek township, Pennsylvania *	5192.	College township, Pennsylvania
5138.	Monroe County, Pennsylvania *	5193.	Columbia borough, Pennsylvania
5139.	Montgomery County, Pennsylvania *	5194.	Concord township, Pennsylvania
5140.	Mount Lebanon township, Pennsylvania *	5195.	Coolbaugh township, Pennsylvania
5141.	Norristown borough, Pennsylvania *	5196.	Cumru township, Pennsylvania
5142.	North Huntingdon township, Pennsylvania *	5197.	Darby borough, Pennsylvania
5143.	Northampton County, Pennsylvania *	5198.	Derry township, Pennsylvania
5144.	Northampton township, Pennsylvania *	5199.	Derry township, Pennsylvania
5145.	Northumberland County, Pennsylvania *	5200.	Dingman township, Pennsylvania
5146.	Penn Hills township, Pennsylvania *	5201.	Douglass township, Pennsylvania
5147.	Perry County, Pennsylvania *	5202.	Dover township, Pennsylvania
5148.	Philadelphia city / Philadelphia County, Pennsylvania *	5203.	Doylestown township, Pennsylvania
5149.	Pike County, Pennsylvania *	5204.	Dunmore borough, Pennsylvania
5150.	Pittsburgh city, Pennsylvania *	5205.	East Cocalico township, Pennsylvania
5151.	Radnor township, Pennsylvania *	5206.	East Goshen township, Pennsylvania
5152.	Reading city, Pennsylvania *	5207.	East Hempfield township, Pennsylvania
5153.	Ridley township, Pennsylvania *	5208.	East Lampeter township, Pennsylvania
5154.	Ross township, Pennsylvania *	5209.	East Norriton township, Pennsylvania
5155.	Schuylkill County, Pennsylvania *	5210.	East Pennsboro township, Pennsylvania
5156.	Scranton city, Pennsylvania *	5211.	East Stroudsburg borough, Pennsylvania
5157.	Snyder County, Pennsylvania *	5212.	East Whiteland township, Pennsylvania
5158.	Somerset County, Pennsylvania *	5213.	Easton city, Pennsylvania
5159.	State College borough, Pennsylvania *	5214.	Easttown township, Pennsylvania
5160.	Susquehanna County, Pennsylvania *	5215.	Elizabeth township, Pennsylvania
		5216.	Elizabethtown borough, Pennsylvania

5217.	Elk County, Pennsylvania	5273.	Meadville city, Pennsylvania
5218.	Emmaus borough, Pennsylvania	5274.	Middle Smithfield township, Pennsylvania
5219.	Ephrata borough, Pennsylvania	5275.	Middletown township, Pennsylvania
5220.	Ephrata township, Pennsylvania	5276.	Milford township, Pennsylvania
5221.	Exeter township, Pennsylvania	5277.	Monroeville municipality, Pennsylvania
5222.	Fairview township, Pennsylvania	5278.	Montgomery township, Pennsylvania
5223.	Fairview township, Pennsylvania	5279.	Montour County, Pennsylvania
5224.	Ferguson township, Pennsylvania	5280.	Moon township, Pennsylvania
5225.	Forks township, Pennsylvania	5281.	Mount Joy township, Pennsylvania
5226.	Franconia township, Pennsylvania	5282.	Mount Pleasant township, Pennsylvania
5227.	Franklin Park borough, Pennsylvania	5283.	Muhlenberg township, Pennsylvania
5228.	Fulton County, Pennsylvania	5284.	Munhall borough, Pennsylvania
5229.	Greene township, Pennsylvania	5285.	Murrysville municipality, Pennsylvania
5230.	Greensburg city, Pennsylvania	5286.	Nanticoke city, Pennsylvania
5231.	Guilford township, Pennsylvania	5287.	Nether Providence township, Pennsylvania
5232.	Hamilton township, Pennsylvania	5288.	New Britain township, Pennsylvania
5233.	Hampton township, Pennsylvania	5289.	New Castle city, Pennsylvania
5234.	Hanover borough, Pennsylvania	5290.	New Garden township, Pennsylvania
5235.	Hanover township, Pennsylvania	5291.	New Hanover township, Pennsylvania
5236.	Hanover township, Pennsylvania	5292.	New Kensington city, Pennsylvania
5237.	Harborcreek township, Pennsylvania	5293.	Newberry township, Pennsylvania
5238.	Harrison township, Pennsylvania	5294.	Newtown township, Pennsylvania
5239.	Hatfield township, Pennsylvania	5295.	Newtown township, Pennsylvania
5240.	Hazleton city, Pennsylvania	5296.	North Fayette township, Pennsylvania
5241.	Hermitage city, Pennsylvania	5297.	North Lebanon township, Pennsylvania
5242.	Hilltown township, Pennsylvania	5298.	North Middleton township, Pennsylvania
5243.	Hopewell township, Pennsylvania	5299.	North Strabane township, Pennsylvania
5244.	Horsham township, Pennsylvania	5300.	North Union township, Pennsylvania
5245.	Indiana borough, Pennsylvania	5301.	North Whitehall township, Pennsylvania
5246.	Jefferson Hills borough, Pennsylvania	5302.	Palmer township, Pennsylvania
5247.	Johnstown city, Pennsylvania	5303.	Patton township, Pennsylvania
5248.	Juniata County, Pennsylvania	5304.	Penn township, Pennsylvania
5249.	Kingston borough, Pennsylvania	5305.	Penn township, Pennsylvania
5250.	Lancaster township, Pennsylvania	5306.	Peters township, Pennsylvania
5251.	Lansdale borough, Pennsylvania	5307.	Phoenixville borough, Pennsylvania
5252.	Lansdowne borough, Pennsylvania	5308.	Pine township, Pennsylvania
5253.	Lebanon city, Pennsylvania	5309.	Plum borough, Pennsylvania
5254.	Lehigh township, Pennsylvania	5310.	Plumstead township, Pennsylvania
5255.	Lehman township, Pennsylvania	5311.	Plymouth township, Pennsylvania
5256.	Limerick township, Pennsylvania	5312.	Pocono township, Pennsylvania
5257.	Logan township, Pennsylvania	5313.	Potter County, Pennsylvania
5258.	Lower Allen township, Pennsylvania	5314.	Pottstown borough, Pennsylvania
5259.	Lower Burrell city, Pennsylvania	5315.	Pottsville city, Pennsylvania
5260.	Lower Gwynedd township, Pennsylvania	5316.	Rapho township, Pennsylvania
5261.	Lower Moreland township, Pennsylvania	5317.	Richland township, Pennsylvania
5262.	Lower Pottsgrove township, Pennsylvania	5318.	Richland township, Pennsylvania
5263.	Lower Providence township, Pennsylvania	5319.	Richland township, Pennsylvania
5264.	Lower Salford township, Pennsylvania	5320.	Robinson township, Pennsylvania
5265.	Lower Saucon township, Pennsylvania	5321.	Rostraver township, Pennsylvania
5266.	Lower Southampton township, Pennsylvania	5322.	Salisbury township, Pennsylvania
5267.	Loyalsock township, Pennsylvania	5323.	Salisbury township, Pennsylvania
5268.	Manchester township, Pennsylvania	5324.	Sandy township, Pennsylvania
5269.	Manor township, Pennsylvania	5325.	Scott township, Pennsylvania
5270.	Marple township, Pennsylvania	5326.	Shaler township, Pennsylvania
5271.	McCandless township, Pennsylvania	5327.	Sharon city, Pennsylvania
5272.	McKeesport city, Pennsylvania	5328.	Silver Spring township, Pennsylvania

5329.	Skippack township, Pennsylvania	5385.	Wilkinsburg borough, Pennsylvania
5330.	Somerset township, Pennsylvania	5386.	Williamsport city, Pennsylvania
5331.	South Fayette township, Pennsylvania	5387.	Willistown township, Pennsylvania
5332.	South Lebanon township, Pennsylvania	5388.	Windsor township, Pennsylvania
5333.	South Middleton township, Pennsylvania	5389.	Worcester township, Pennsylvania
5334.	South Park township, Pennsylvania	5390.	Wyoming County, Pennsylvania
5335.	South Union township, Pennsylvania	5391.	Wyomissing borough, Pennsylvania
5336.	South Whitehall township, Pennsylvania	5392.	Yeadon borough, Pennsylvania
5337.	Spring Garden township, Pennsylvania	5393.	York township, Pennsylvania
5338.	Spring township, Pennsylvania	5394.	Aguada Municipio, Puerto Rico *
5339.	Springettsbury township, Pennsylvania	5395.	Aguadilla Municipio, Puerto Rico *
5340.	Springfield township, Pennsylvania	5396.	Arecibo Municipio, Puerto Rico *
5341.	Springfield township, Pennsylvania	5397.	Bayamón Municipio, Puerto Rico *
5342.	St. Marys city, Pennsylvania	5398.	Cabo Rojo Municipio, Puerto Rico *
5343.	Stroud township, Pennsylvania	5399.	Caguas Municipio, Puerto Rico *
5344.	Susquehanna township, Pennsylvania	5400.	Camuy Municipio, Puerto Rico *
5345.	Swatara township, Pennsylvania	5401.	Canóvanas Municipio, Puerto Rico *
5346.	Towamencin township, Pennsylvania	5402.	Carolina Municipio, Puerto Rico *
5347.	Tredyffrin township, Pennsylvania	5403.	Cayey Municipio, Puerto Rico *
5348.	Unity township, Pennsylvania	5404.	Cidra Municipio, Puerto Rico *
5349.	Upper Allen township, Pennsylvania	5405.	Coamo Municipio, Puerto Rico *
5350.	Upper Chichester township, Pennsylvania	5406.	Corozal Municipio, Puerto Rico *
5351.	Upper Dublin township, Pennsylvania	5407.	Dorado Municipio, Puerto Rico *
5352.	Upper Gwynedd township, Pennsylvania	5408.	Guayama Municipio, Puerto Rico *
5353.	Upper Macungie township, Pennsylvania	5409.	Guaynabo Municipio, Puerto Rico *
5354.	Upper Moreland township, Pennsylvania	5410.	Gurabo Municipio, Puerto Rico *
5355.	Upper Providence township, Pennsylvania	5411.	Hatillo Municipio, Puerto Rico *
5356.	Upper Providence township, Pennsylvania	5412.	Humacao Municipio, Puerto Rico *
5357.	Upper Saucon township, Pennsylvania	5413.	Isabela Municipio, Puerto Rico *
5358.	Upper Southampton township, Pennsylvania	5414.	Juana Díaz Municipio, Puerto Rico *
5359.	Upper St. Clair township, Pennsylvania	5415.	Juncos Municipio, Puerto Rico *
5360.	Upper Uwchlan township, Pennsylvania	5416.	Las Piedras Municipio, Puerto Rico *
5361.	Uwchlan township, Pennsylvania	5417.	Manatí Municipio, Puerto Rico *
5362.	Warrington township, Pennsylvania	5418.	Mayagüez Municipio, Puerto Rico *
5363.	Warwick township, Pennsylvania	5419.	Moca Municipio, Puerto Rico *
5364.	Warwick township, Pennsylvania	5420.	Morovis Municipio, Puerto Rico *
5365.	Washington city, Pennsylvania	5421.	Ponce Municipio, Puerto Rico *
5366.	Washington township, Pennsylvania	5422.	Río Grande Municipio, Puerto Rico *
5367.	Waynesboro borough, Pennsylvania	5423.	San Germán Municipio, Puerto Rico *
5368.	West Bradford township, Pennsylvania	5424.	San Juan Municipio, Puerto Rico *
5369.	West Chester borough, Pennsylvania	5425.	San Lorenzo Municipio, Puerto Rico *
5370.	West Deer township, Pennsylvania	5426.	San Sebastián Municipio, Puerto Rico *
5371.	West Goshen township, Pennsylvania	5427.	Toa Alta Municipio, Puerto Rico *
5372.	West Hanover township, Pennsylvania	5428.	Toa Baja Municipio, Puerto Rico *
5373.	West Hempfield township, Pennsylvania	5429.	Trujillo Alto Municipio, Puerto Rico *
5374.	West Lampeter township, Pennsylvania	5430.	Vega Alta Municipio, Puerto Rico *
5375.	West Manchester township, Pennsylvania	5431.	Vega Baja Municipio, Puerto Rico *
5376.	West Mifflin borough, Pennsylvania	5432.	Yabucoa Municipio, Puerto Rico *
5377.	West Norriton township, Pennsylvania	5433.	Yauco Municipio, Puerto Rico *
5378.	West Whiteland township, Pennsylvania	5434.	Adjuntas Municipio, Puerto Rico
5379.	Westtown township, Pennsylvania	5435.	Aguas Buenas Municipio, Puerto Rico
5380.	White township, Pennsylvania	5436.	Aibonito Municipio, Puerto Rico
5381.	Whitehall borough, Pennsylvania	5437.	Añasco Municipio, Puerto Rico
5382.	Whitehall township, Pennsylvania	5438.	Arroyo Municipio, Puerto Rico
5383.	Whitemarsh township, Pennsylvania	5439.	Barceloneta Municipio, Puerto Rico
5384.	Whitpain township, Pennsylvania	5440.	Barranquitas Municipio, Puerto Rico

5441.	Cataño Municipio, Puerto Rico	5497.	Westerly town, Rhode Island
5442.	Ceiba Municipio, Puerto Rico	5498.	Aiken city, South Carolina *
5443.	Ciales Municipio, Puerto Rico	5499.	Aiken County, South Carolina *
5444.	Comerio Municipio, Puerto Rico	5500.	Anderson County, South Carolina *
5445.	Fajardo Municipio, Puerto Rico	5501.	Beaufort County, South Carolina *
5446.	Florida Municipio, Puerto Rico	5502.	Berkeley County, South Carolina *
5447.	Guánica Municipio, Puerto Rico	5503.	Charleston city, South Carolina *
5448.	Guayanilla Municipio, Puerto Rico	5504.	Charleston County, South Carolina *
5449.	Hormigueros Municipio, Puerto Rico	5505.	Cherokee County, South Carolina *
5450.	Jayuya Municipio, Puerto Rico	5506.	Chester County, South Carolina *
5451.	Lajas Municipio, Puerto Rico	5507.	Chesterfield County, South Carolina *
5452.	Lares Municipio, Puerto Rico	5508.	Clarendon County, South Carolina *
5453.	Loíza Municipio, Puerto Rico	5509.	Colleton County, South Carolina *
5454.	Luquillo Municipio, Puerto Rico	5510.	Columbia city, South Carolina *
5455.	Maunabo Municipio, Puerto Rico	5511.	Darlington County, South Carolina *
5456.	Naguabo Municipio, Puerto Rico	5512.	Dillon County, South Carolina *
5457.	Naranjito Municipio, Puerto Rico	5513.	Dorchester County, South Carolina *
5458.	Orocovis Municipio, Puerto Rico	5514.	Florence city, South Carolina *
5459.	Patillas Municipio, Puerto Rico	5515.	Florence County, South Carolina *
5460.	Peñuelas Municipio, Puerto Rico	5516.	Georgetown County, South Carolina *
5461.	Quebradillas Municipio, Puerto Rico	5517.	Goose Creek city, South Carolina *
5462.	Rincón Municipio, Puerto Rico	5518.	Greenville city, South Carolina *
5463.	Sabana Grande Municipio, Puerto Rico	5519.	Greenville County, South Carolina *
5464.	Salinas Municipio, Puerto Rico	5520.	Greenwood County, South Carolina *
5465.	Santa Isabel Municipio, Puerto Rico	5521.	Greer city, South Carolina *
5466.	Utuado Municipio, Puerto Rico	5522.	Hilton Head Island town, South Carolina *
5467.	Villalba Municipio, Puerto Rico	5523.	Horry County, South Carolina *
5468.	Coventry town, Rhode Island *	5524.	Jasper County, South Carolina *
5469.	Cranston city, Rhode Island *	5525.	Kershaw County, South Carolina *
5470.	Cumberland town, Rhode Island *	5526.	Lancaster County, South Carolina *
5471.	East Providence city, Rhode Island *	5527.	Laurens County, South Carolina *
5472.	North Providence town, Rhode Island *	5528.	Lexington County, South Carolina *
5473.	Pawtucket city, Rhode Island *	5529.	Marion County, South Carolina *
5474.	Providence city, Rhode Island *	5530.	Mount Pleasant town, South Carolina *
5475.	South Kingstown town, Rhode Island *	5531.	Myrtle Beach city, South Carolina *
5476.	Warwick city, Rhode Island *	5532.	Newberry County, South Carolina *
5477.	Woonsocket city, Rhode Island *	5533.	North Charleston city, South Carolina *
5478.	Barrington town, Rhode Island	5534.	Oconee County, South Carolina *
5479.	Bristol town, Rhode Island	5535.	Orangeburg County, South Carolina *
5480.	Burrillville town, Rhode Island	5536.	Pickens County, South Carolina *
5481.	Central Falls city, Rhode Island	5537.	Richland County, South Carolina *
5482.	East Greenwich town, Rhode Island	5538.	Rock Hill city, South Carolina *
5483.	Glocester town, Rhode Island	5539.	Spartanburg city, South Carolina *
5484.	Johnston town, Rhode Island	5540.	Spartanburg County, South Carolina *
5485.	Lincoln town, Rhode Island	5541.	Summerville town, South Carolina *
5486.	Middletown town, Rhode Island	5542.	Sumter city, South Carolina *
5487.	Narragansett town, Rhode Island	5543.	Sumter County, South Carolina *
5488.	Newport city, Rhode Island	5544.	Williamsburg County, South Carolina *
5489.	North Kingstown town, Rhode Island	5545.	York County, South Carolina *
5490.	North Smithfield town, Rhode Island	5546.	Abbeville County, South Carolina
5491.	Portsmouth town, Rhode Island	5547.	Anderson city, South Carolina
5492.	Scituate town, Rhode Island	5548.	Bamberg County, South Carolina
5493.	Smithfield town, Rhode Island	5549.	Barnwell County, South Carolina
5494.	Tiverton town, Rhode Island	5550.	Beaufort city, South Carolina
5495.	Warren town, Rhode Island	5551.	Bluffton town, South Carolina
5496.	West Warwick town, Rhode Island	5552.	Calhoun County, South Carolina

5553.	Cayce city, South Carolina	5609.	Todd County, South Dakota
5554.	Clemson city, South Carolina	5610.	Union County, South Dakota
5555.	Conway city, South Carolina	5611.	Vermillion city, South Dakota
5556.	Easley city, South Carolina	5612.	Watertown city, South Dakota
5557.	Edgefield County, South Carolina	5613.	Yankton city, South Dakota
5558.	Fairfield County, South Carolina	5614.	Yankton County, South Dakota
5559.	Forest Acres city, South Carolina	5615.	Anderson County, Tennessee *
5560.	Fort Mill town, South Carolina	5616.	Bartlett city, Tennessee *
5561.	Fountain Inn city, South Carolina	5617.	Bedford County, Tennessee *
5562.	Gaffney city, South Carolina	5618.	Blount County, Tennessee *
5563.	Greenwood city, South Carolina	5619.	Bradley County, Tennessee *
5564.	Hampton County, South Carolina	5620.	Brentwood city, Tennessee *
5565.	Hanahan city, South Carolina	5621.	Campbell County, Tennessee *
5566.	Irmo town, South Carolina	5622.	Carter County, Tennessee *
5567.	James Island town, South Carolina	5623.	Chattanooga city, Tennessee *
5568.	Lee County, South Carolina	5624.	Cheatham County, Tennessee *
5569.	Lexington town, South Carolina	5625.	Claiborne County, Tennessee *
5570.	Marlboro County, South Carolina	5626.	Clarksville city, Tennessee *
5571.	Mauldin city, South Carolina	5627.	Cleveland city, Tennessee *
5572.	Moncks Corner town, South Carolina	5628.	Cocke County, Tennessee *
5573.	Newberry city, South Carolina	5629.	Coffee County, Tennessee *
5574.	North Augusta city, South Carolina	5630.	Collierville town, Tennessee *
5575.	North Myrtle Beach city, South Carolina	5631.	Columbia city, Tennessee *
5576.	Orangeburg city, South Carolina	5632.	Cookeville city, Tennessee *
5577.	Port Royal town, South Carolina	5633.	Cumberland County, Tennessee *
5578.	Saluda County, South Carolina	5634.	Dickson County, Tennessee *
5579.	Simpsonville city, South Carolina	5635.	Dyer County, Tennessee *
5580.	Tega Cay city, South Carolina	5636.	Fayette County, Tennessee *
5581.	Union County, South Carolina	5637.	Franklin city, Tennessee *
5582.	West Columbia city, South Carolina	5638.	Franklin County, Tennessee *
5583.	Brookings County, South Dakota *	5639.	Gallatin city, Tennessee *
5584.	Brown County, South Dakota *	5640.	Germantown city, Tennessee *
5585.	Lincoln County, South Dakota *	5641.	Gibson County, Tennessee *
5586.	Minnehaha County, South Dakota *	5642.	Greene County, Tennessee *
5587.	Pennington County, South Dakota *	5643.	Hamblen County, Tennessee *
5588.	Rapid City city, South Dakota *	5644.	Hamilton County, Tennessee *
5589.	Sioux Falls city, South Dakota *	5645.	Hawkins County, Tennessee *
5590.	Aberdeen city, South Dakota	5646.	Hendersonville city, Tennessee *
5591.	Beadle County, South Dakota	5647.	Henry County, Tennessee *
5592.	Box Elder city, South Dakota	5648.	Jackson city, Tennessee *
5593.	Brandon city, South Dakota	5649.	Jefferson County, Tennessee *
5594.	Brookings city, South Dakota	5650.	Johnson City city, Tennessee *
5595.	Butte County, South Dakota	5651.	Kingsport city, Tennessee *
5596.	Clay County, South Dakota	5652.	Knox County, Tennessee *
5597.	Codington County, South Dakota	5653.	Knoxville city, Tennessee *
5598.	Davison County, South Dakota	5654.	La Vergne city, Tennessee *
5599.	Hughes County, South Dakota	5655.	Lawrence County, Tennessee *
5600.	Huron city, South Dakota	5656.	Lebanon city, Tennessee *
5601.	Lake County, South Dakota	5657.	Lincoln County, Tennessee *
5602.	Lawrence County, South Dakota	5658.	Loudon County, Tennessee *
5603.	Meade County, South Dakota	5659.	Madison County, Tennessee *
5604.	Mitchell city, South Dakota	5660.	Marshall County, Tennessee *
5605.	Oglala Lakota County, South Dakota	5661.	Maury County, Tennessee *
5606.	Pierre city, South Dakota	5662.	McMinn County, Tennessee *
5607.	Roberts County, South Dakota	5663.	Memphis city, Tennessee *
5608.	Spearfish city, South Dakota	5664.	Monroe County, Tennessee *

5665. Montgomery County, Tennessee *
 5666. Morristown city, Tennessee *
 5667. Mount Juliet city, Tennessee *
 5668. Murfreesboro city, Tennessee *
 5669. Nashville-Davidson metropolitan government, Tennessee *
 5670. Obion County, Tennessee *
 5671. Putnam County, Tennessee *
 5672. Rhea County, Tennessee *
 5673. Roane County, Tennessee *
 5674. Robertson County, Tennessee *
 5675. Rutherford County, Tennessee *
 5676. Sevier County, Tennessee *
 5677. Shelby County, Tennessee *
 5678. Smyrna town, Tennessee *
 5679. Spring Hill city, Tennessee *
 5680. Sullivan County, Tennessee *
 5681. Sumner County, Tennessee *
 5682. Tipton County, Tennessee *
 5683. Warren County, Tennessee *
 5684. Washington County, Tennessee *
 5685. Weakley County, Tennessee *
 5686. Williamson County, Tennessee *
 5687. Wilson County, Tennessee *
 5688. Arlington town, Tennessee
 5689. Athens city, Tennessee
 5690. Benton County, Tennessee
 5691. Bledsoe County, Tennessee
 5692. Bristol city, Tennessee
 5693. Cannon County, Tennessee
 5694. Carroll County, Tennessee
 5695. Chester County, Tennessee
 5696. Clinton city, Tennessee
 5697. Collegedale city, Tennessee
 5698. Crockett County, Tennessee
 5699. Crossville city, Tennessee
 5700. Decatur County, Tennessee
 5701. DeKalb County, Tennessee
 5702. Dickson city, Tennessee
 5703. Dyersburg city, Tennessee
 5704. East Ridge city, Tennessee
 5705. Elizabethton city, Tennessee
 5706. Farragut town, Tennessee
 5707. Fentress County, Tennessee
 5708. Giles County, Tennessee
 5709. Goodlettsville city, Tennessee
 5710. Grainger County, Tennessee
 5711. Greeneville town, Tennessee
 5712. Grundy County, Tennessee
 5713. Hardeman County, Tennessee
 5714. Hardin County, Tennessee
 5715. Hartsville/Trousdale County, Tennessee
 5716. Haywood County, Tennessee
 5717. Henderson County, Tennessee
 5718. Hickman County, Tennessee
 5719. Humphreys County, Tennessee

5720. Jackson County, Tennessee
 5721. Johnson County, Tennessee
 5722. Lakeland city, Tennessee
 5723. Lauderdale County, Tennessee
 5724. Lawrenceburg city, Tennessee
 5725. Lewis County, Tennessee
 5726. Lewisburg city, Tennessee
 5727. Macon County, Tennessee
 5728. Manchester city, Tennessee
 5729. Marion County, Tennessee
 5730. Martin city, Tennessee
 5731. Maryville city, Tennessee
 5732. McMinnville city, Tennessee
 5733. McNairy County, Tennessee
 5734. Meigs County, Tennessee
 5735. Millington city, Tennessee
 5736. Morgan County, Tennessee
 5737. Nolensville town, Tennessee
 5738. Oak Ridge city, Tennessee
 5739. Overton County, Tennessee
 5740. Paris city, Tennessee
 5741. Polk County, Tennessee
 5742. Portland city, Tennessee
 5743. Red Bank city, Tennessee
 5744. Scott County, Tennessee
 5745. Sequatchie County, Tennessee
 5746. Sevierville city, Tennessee
 5747. Shelbyville city, Tennessee
 5748. Smith County, Tennessee
 5749. Soddy-Daisy city, Tennessee
 5750. Springfield city, Tennessee
 5751. Stewart County, Tennessee
 5752. Tullahoma city, Tennessee
 5753. Unicoi County, Tennessee
 5754. Union City city, Tennessee
 5755. Union County, Tennessee
 5756. Wayne County, Tennessee
 5757. White County, Tennessee
 5758. White House city, Tennessee
 5759. Abilene city, Texas *
 5760. Allen city, Texas *
 5761. Amarillo city, Texas *
 5762. Anderson County, Texas *
 5763. Angelina County, Texas *
 5764. Arlington city, Texas *
 5765. Atascosa County, Texas *
 5766. Austin city, Texas *
 5767. Austin County, Texas *
 5768. Bastrop County, Texas *
 5769. Baytown city, Texas *
 5770. Beaumont city, Texas *
 5771. Bedford city, Texas *
 5772. Bee County, Texas *
 5773. Bell County, Texas *
 5774. Bexar County, Texas *
 5775. Bowie County, Texas *

5776.	Brazoria County, Texas *	5832.	Guadalupe County, Texas *
5777.	Brazos County, Texas *	5833.	Hale County, Texas *
5778.	Brown County, Texas *	5834.	Haltom City city, Texas *
5779.	Brownsville city, Texas *	5835.	Hardin County, Texas *
5780.	Bryan city, Texas *	5836.	Harker Heights city, Texas *
5781.	Burleson city, Texas *	5837.	Harlingen city, Texas *
5782.	Burnet County, Texas *	5838.	Harris County, Texas *
5783.	Caldwell County, Texas *	5839.	Harrison County, Texas *
5784.	Cameron County, Texas *	5840.	Hays County, Texas *
5785.	Carrollton city, Texas *	5841.	Henderson County, Texas *
5786.	Cass County, Texas *	5842.	Hidalgo County, Texas *
5787.	Cedar Hill city, Texas *	5843.	Hill County, Texas *
5788.	Cedar Park city, Texas *	5844.	Hood County, Texas *
5789.	Chambers County, Texas *	5845.	Hopkins County, Texas *
5790.	Cherokee County, Texas *	5846.	Houston city, Texas *
5791.	Cibolo city, Texas *	5847.	Howard County, Texas *
5792.	Cleburne city, Texas *	5848.	Hunt County, Texas *
5793.	College Station city, Texas *	5849.	Huntsville city, Texas *
5794.	Collin County, Texas *	5850.	Hurst city, Texas *
5795.	Comal County, Texas *	5851.	Irving city, Texas *
5796.	Conroe city, Texas *	5852.	Jasper County, Texas *
5797.	Cooke County, Texas *	5853.	Jefferson County, Texas *
5798.	Coppell city, Texas *	5854.	Jim Wells County, Texas *
5799.	Copperas Cove city, Texas *	5855.	Johnson County, Texas *
5800.	Corpus Christi city, Texas *	5856.	Kaufman County, Texas *
5801.	Coryell County, Texas *	5857.	Keller city, Texas *
5802.	Dallas city, Texas *	5858.	Kendall County, Texas *
5803.	Dallas County, Texas *	5859.	Kerr County, Texas *
5804.	Deer Park city, Texas *	5860.	Killeen city, Texas *
5805.	Del Rio city, Texas *	5861.	Kleberg County, Texas *
5806.	Denton city, Texas *	5862.	Kyle city, Texas *
5807.	Denton County, Texas *	5863.	La Porte city, Texas *
5808.	DeSoto city, Texas *	5864.	Lamar County, Texas *
5809.	Duncanville city, Texas *	5865.	Lancaster city, Texas *
5810.	Ector County, Texas *	5866.	Laredo city, Texas *
5811.	Edinburg city, Texas *	5867.	League City city, Texas *
5812.	El Paso city, Texas *	5868.	Leander city, Texas *
5813.	El Paso County, Texas *	5869.	Lewisville city, Texas *
5814.	Ellis County, Texas *	5870.	Liberty County, Texas *
5815.	Erath County, Texas *	5871.	Little Elm city, Texas *
5816.	Eules city, Texas *	5872.	Longview city, Texas *
5817.	Fannin County, Texas *	5873.	Lubbock city, Texas *
5818.	Farmers Branch city, Texas *	5874.	Lubbock County, Texas *
5819.	Flower Mound town, Texas *	5875.	Lufkin city, Texas *
5820.	Fort Bend County, Texas *	5876.	Mansfield city, Texas *
5821.	Fort Worth city, Texas *	5877.	Matagorda County, Texas *
5822.	Friendswood city, Texas *	5878.	Maverick County, Texas *
5823.	Frisco city, Texas *	5879.	McAllen city, Texas *
5824.	Galveston city, Texas *	5880.	McKinney city, Texas *
5825.	Galveston County, Texas *	5881.	McLennan County, Texas *
5826.	Garland city, Texas *	5882.	Medina County, Texas *
5827.	Georgetown city, Texas *	5883.	Mesquite city, Texas *
5828.	Grand Prairie city, Texas *	5884.	Midland city, Texas *
5829.	Grapevine city, Texas *	5885.	Midland County, Texas *
5830.	Grayson County, Texas *	5886.	Midlothian city, Texas *
5831.	Gregg County, Texas *	5887.	Mission city, Texas *

5888.	Missouri City city, Texas *	5944.	Waller County, Texas *
5889.	Montgomery County, Texas *	5945.	Washington County, Texas *
5890.	Nacogdoches city, Texas *	5946.	Waxahachie city, Texas *
5891.	Nacogdoches County, Texas *	5947.	Weatherford city, Texas *
5892.	Navarro County, Texas *	5948.	Webb County, Texas *
5893.	New Braunfels city, Texas *	5949.	Weslaco city, Texas *
5894.	North Richland Hills city, Texas *	5950.	Wharton County, Texas *
5895.	Nueces County, Texas *	5951.	Wichita County, Texas *
5896.	Odessa city, Texas *	5952.	Wichita Falls city, Texas *
5897.	Orange County, Texas *	5953.	Williamson County, Texas *
5898.	Parker County, Texas *	5954.	Wilson County, Texas *
5899.	Pasadena city, Texas *	5955.	Wise County, Texas *
5900.	Pearland city, Texas *	5956.	Wood County, Texas *
5901.	Pflugerville city, Texas *	5957.	Wylie city, Texas *
5902.	Pharr city, Texas *	5958.	Addison town, Texas
5903.	Plano city, Texas *	5959.	Alamo city, Texas
5904.	Polk County, Texas *	5960.	Alice city, Texas
5905.	Port Arthur city, Texas *	5961.	Alton city, Texas
5906.	Potter County, Texas *	5962.	Alvin city, Texas
5907.	Randall County, Texas *	5963.	Andrews city, Texas
5908.	Richardson city, Texas *	5964.	Andrews County, Texas
5909.	Rockwall city, Texas *	5965.	Angleton city, Texas
5910.	Rockwall County, Texas *	5966.	Anna city, Texas
5911.	Rosenberg city, Texas *	5967.	Aransas County, Texas
5912.	Round Rock city, Texas *	5968.	Athens city, Texas
5913.	Rowlett city, Texas *	5969.	Azle city, Texas
5914.	Rusk County, Texas *	5970.	Balch Springs city, Texas
5915.	San Angelo city, Texas *	5971.	Bandera County, Texas
5916.	San Antonio city, Texas *	5972.	Bay City city, Texas
5917.	San Juan city, Texas *	5973.	Beeville city, Texas
5918.	San Marcos city, Texas *	5974.	Bellaire city, Texas
5919.	San Patricio County, Texas *	5975.	Bellmead city, Texas
5920.	Schertz city, Texas *	5976.	Belton city, Texas
5921.	Sherman city, Texas *	5977.	Benbrook city, Texas
5922.	Smith County, Texas *	5978.	Big Spring city, Texas
5923.	Socorro city, Texas *	5979.	Blanco County, Texas
5924.	Southlake city, Texas *	5980.	Boerne city, Texas
5925.	Starr County, Texas *	5981.	Bonham city, Texas
5926.	Sugar Land city, Texas *	5982.	Borger city, Texas
5927.	Tarrant County, Texas *	5983.	Bosque County, Texas
5928.	Taylor County, Texas *	5984.	Brenham city, Texas
5929.	Temple city, Texas *	5985.	Brownwood city, Texas
5930.	Texarkana city, Texas *	5986.	Buda city, Texas
5931.	Texas City city, Texas *	5987.	Burkburnett city, Texas
5932.	The Colony city, Texas *	5988.	Burleson County, Texas
5933.	Titus County, Texas *	5989.	Calhoun County, Texas
5934.	Tom Green County, Texas *	5990.	Callahan County, Texas
5935.	Travis County, Texas *	5991.	Camp County, Texas
5936.	Tyler city, Texas *	5992.	Canyon city, Texas
5937.	Upshur County, Texas *	5993.	Celina city, Texas
5938.	Val Verde County, Texas *	5994.	Clay County, Texas
5939.	Van Zandt County, Texas *	5995.	Clute city, Texas
5940.	Victoria city, Texas *	5996.	Colleyville city, Texas
5941.	Victoria County, Texas *	5997.	Colorado County, Texas
5942.	Waco city, Texas *	5998.	Comanche County, Texas
5943.	Walker County, Texas *	5999.	Converse city, Texas

6000.	Corinth city, Texas	6056.	Jones County, Texas
6001.	Corsicana city, Texas	6057.	Karnes County, Texas
6002.	Crowley city, Texas	6058.	Katy city, Texas
6003.	Dawson County, Texas	6059.	Kerrville city, Texas
6004.	Deaf Smith County, Texas	6060.	Kilgore city, Texas
6005.	Denison city, Texas	6061.	Kingsville city, Texas
6006.	DeWitt County, Texas	6062.	La Marque city, Texas
6007.	Dickinson city, Texas	6063.	Lake Jackson city, Texas
6008.	Dimmit County, Texas	6064.	Lakeway city, Texas
6009.	Donna city, Texas	6065.	Lamb County, Texas
6010.	Dumas city, Texas	6066.	Lampasas County, Texas
6011.	Duval County, Texas	6067.	Lavaca County, Texas
6012.	Eagle Pass city, Texas	6068.	Lee County, Texas
6013.	Eastland County, Texas	6069.	Leon County, Texas
6014.	El Campo city, Texas	6070.	Leon Valley city, Texas
6015.	Elgin city, Texas	6071.	Levelland city, Texas
6016.	Ennis city, Texas	6072.	Limestone County, Texas
6017.	Fair Oaks Ranch city, Texas	6073.	Live Oak city, Texas
6018.	Falls County, Texas	6074.	Live Oak County, Texas
6019.	Fate city, Texas	6075.	Llano County, Texas
6020.	Fayette County, Texas	6076.	Lockhart city, Texas
6021.	Forest Hill city, Texas	6077.	Lumberton city, Texas
6022.	Forney city, Texas	6078.	Madison County, Texas
6023.	Franklin County, Texas	6079.	Manor city, Texas
6024.	Fredericksburg city, Texas	6080.	Manvel city, Texas
6025.	Freeport city, Texas	6081.	Marshall city, Texas
6026.	Freestone County, Texas	6082.	Melissa city, Texas
6027.	Frio County, Texas	6083.	Mercedes city, Texas
6028.	Fulshear city, Texas	6084.	Milam County, Texas
6029.	Gaines County, Texas	6085.	Mineral Wells city, Texas
6030.	Gainesville city, Texas	6086.	Montague County, Texas
6031.	Galena Park city, Texas	6087.	Moore County, Texas
6032.	Gatesville city, Texas	6088.	Morris County, Texas
6033.	Gillespie County, Texas	6089.	Mount Pleasant city, Texas
6034.	Glenn Heights city, Texas	6090.	Murphy city, Texas
6035.	Gonzales County, Texas	6091.	Nederland city, Texas
6036.	Granbury city, Texas	6092.	Newton County, Texas
6037.	Gray County, Texas	6093.	Nolan County, Texas
6038.	Greenville city, Texas	6094.	Orange city, Texas
6039.	Grimes County, Texas	6095.	Palestine city, Texas
6040.	Groves city, Texas	6096.	Palo Pinto County, Texas
6041.	Henderson city, Texas	6097.	Pampa city, Texas
6042.	Hereford city, Texas	6098.	Panola County, Texas
6043.	Hewitt city, Texas	6099.	Paris city, Texas
6044.	Hidalgo city, Texas	6100.	Pearsall city, Texas
6045.	Highland Village city, Texas	6101.	Pecos city, Texas
6046.	Hockley County, Texas	6102.	Pecos County, Texas
6047.	Horizon City city, Texas	6103.	Plainview city, Texas
6048.	Houston County, Texas	6104.	Pleasanton city, Texas
6049.	Humble city, Texas	6105.	Port Lavaca city, Texas
6050.	Hutchinson County, Texas	6106.	Port Neches city, Texas
6051.	Hutto city, Texas	6107.	Portland city, Texas
6052.	Ingleside city, Texas	6108.	Princeton city, Texas
6053.	Jacinto City city, Texas	6109.	Prosper town, Texas
6054.	Jackson County, Texas	6110.	Rains County, Texas
6055.	Jacksonville city, Texas	6111.	Raymondville city, Texas

6112.	Red Oak city, Texas	6168.	Cache County, Utah *
6113.	Red River County, Texas	6169.	Cedar City city, Utah *
6114.	Reeves County, Texas	6170.	Clearfield city, Utah *
6115.	Richmond city, Texas	6171.	Cottonwood Heights city, Utah *
6116.	Rio Grande City city, Texas	6172.	Davis County, Utah *
6117.	Robertson County, Texas	6173.	Draper city, Utah *
6118.	Robinson city, Texas	6174.	Eagle Mountain city, Utah *
6119.	Robstown city, Texas	6175.	Herriman city, Utah *
6120.	Rockport city, Texas	6176.	Holladay city, Utah *
6121.	Roma city, Texas	6177.	Iron County, Utah *
6122.	Royse City city, Texas	6178.	Kaysville city, Utah *
6123.	Runnels County, Texas	6179.	Kearns metro township, Utah *
6124.	Sabine County, Texas	6180.	Layton city, Utah *
6125.	Sachse city, Texas	6181.	Lehi city, Utah *
6126.	Saginaw city, Texas	6182.	Logan city, Utah *
6127.	San Benito city, Texas	6183.	Midvale city, Utah *
6128.	San Jacinto County, Texas	6184.	Millcreek city, Utah *
6129.	Santa Fe city, Texas	6185.	Murray city, Utah *
6130.	Scurry County, Texas	6186.	Ogden city, Utah *
6131.	Seabrook city, Texas	6187.	Orem city, Utah *
6132.	Seagoville city, Texas	6188.	Pleasant Grove city, Utah *
6133.	Seguin city, Texas	6189.	Provo city, Utah *
6134.	Selma city, Texas	6190.	Riverton city, Utah *
6135.	Shelby County, Texas	6191.	Roy city, Utah *
6136.	Snyder city, Texas	6192.	Salt Lake City city, Utah *
6137.	South Houston city, Texas	6193.	Salt Lake County, Utah *
6138.	Stafford city, Texas	6194.	Sandy city, Utah *
6139.	Stephenville city, Texas	6195.	Sanpete County, Utah *
6140.	Sulphur Springs city, Texas	6196.	Saratoga Springs city, Utah *
6141.	Sweetwater city, Texas	6197.	South Jordan city, Utah *
6142.	Taylor city, Texas	6198.	Spanish Fork city, Utah *
6143.	Terrell city, Texas	6199.	Springville city, Utah *
6144.	Terry County, Texas	6200.	St. George city, Utah *
6145.	Tomball city, Texas	6201.	Summit County, Utah *
6146.	Trinity County, Texas	6202.	Syracuse city, Utah *
6147.	Trophy Club town, Texas	6203.	Taylorsville city, Utah *
6148.	Tyler County, Texas	6204.	Tooele city, Utah *
6149.	Universal City city, Texas	6205.	Tooele County, Utah *
6150.	University Park city, Texas	6206.	Uintah County, Utah *
6151.	Uvalde city, Texas	6207.	Utah County, Utah *
6152.	Uvalde County, Texas	6208.	Wasatch County, Utah *
6153.	Vernon city, Texas	6209.	Washington County, Utah *
6154.	Vidor city, Texas	6210.	Weber County, Utah *
6155.	Ward County, Texas	6211.	West Jordan city, Utah *
6156.	Watauga city, Texas	6212.	West Valley City city, Utah *
6157.	Webster city, Texas	6213.	Alpine city, Utah
6158.	West University Place city, Texas	6214.	Bluffdale city, Utah
6159.	White Settlement city, Texas	6215.	Brigham City city, Utah
6160.	Wilbarger County, Texas	6216.	Carbon County, Utah
6161.	Willacy County, Texas	6217.	Cedar Hills city, Utah
6162.	Young County, Texas	6218.	Centerville city, Utah
6163.	Zapata County, Texas	6219.	Clinton city, Utah
6164.	Zavala County, Texas	6220.	Duchesne County, Utah
6165.	American Fork city, Utah *	6221.	Emery County, Utah
6166.	Bountiful city, Utah *	6222.	Farmington city, Utah
6167.	Box Elder County, Utah *	6223.	Grantsville city, Utah

6224.	Heber city, Utah	6280.	Botetourt County, Virginia *
6225.	Highland city, Utah	6281.	Campbell County, Virginia *
6226.	Hurricane city, Utah	6282.	Caroline County, Virginia *
6227.	Juab County, Utah	6283.	Charlottesville city, Virginia *
6228.	Lindon city, Utah	6284.	Chesapeake city, Virginia *
6229.	Magna metro township, Utah	6285.	Chesterfield County, Virginia *
6230.	Mapleton city, Utah	6286.	Culpeper County, Virginia *
6231.	Millard County, Utah	6287.	Danville city, Virginia *
6232.	Morgan County, Utah	6288.	Fairfax County, Virginia *
6233.	North Logan city, Utah	6289.	Fauquier County, Virginia *
6234.	North Ogden city, Utah	6290.	Franklin County, Virginia *
6235.	North Salt Lake city, Utah	6291.	Frederick County, Virginia *
6236.	Payson city, Utah	6292.	Gloucester County, Virginia *
6237.	Pleasant View city, Utah	6293.	Halifax County, Virginia *
6238.	San Juan County, Utah	6294.	Hampton city, Virginia *
6239.	Santaquin city, Utah	6295.	Hanover County, Virginia *
6240.	Sevier County, Utah	6296.	Harrisonburg city, Virginia *
6241.	Smithfield city, Utah	6297.	Henrico County, Virginia *
6242.	South Ogden city, Utah	6298.	Henry County, Virginia *
6243.	South Salt Lake city, Utah	6299.	Isle of Wight County, Virginia *
6244.	Vernal city, Utah	6300.	James City County, Virginia *
6245.	Vineyard town, Utah	6301.	Leesburg town, Virginia *
6246.	Washington city, Utah	6302.	Loudoun County, Virginia *
6247.	West Haven city, Utah	6303.	Louisa County, Virginia *
6248.	West Point city, Utah	6304.	Lynchburg city, Virginia *
6249.	Woods Cross city, Utah	6305.	Manassas city, Virginia *
6250.	Addison County, Vermont *	6306.	Mecklenburg County, Virginia *
6251.	Bennington County, Vermont *	6307.	Montgomery County, Virginia *
6252.	Burlington city, Vermont *	6308.	Newport News city, Virginia *
6253.	Chittenden County, Vermont *	6309.	Norfolk city, Virginia *
6254.	Franklin County, Vermont *	6310.	Orange County, Virginia *
6255.	Rutland County, Vermont *	6311.	Petersburg city, Virginia *
6256.	Washington County, Vermont *	6312.	Pittsylvania County, Virginia *
6257.	Windham County, Vermont *	6313.	Portsmouth city, Virginia *
6258.	Windsor County, Vermont *	6314.	Prince George County, Virginia *
6259.	Bennington town, Vermont	6315.	Prince William County, Virginia *
6260.	Brattleboro town, Vermont	6316.	Pulaski County, Virginia *
6261.	Caledonia County, Vermont	6317.	Richmond city, Virginia *
6262.	Colchester town, Vermont	6318.	Roanoke city, Virginia *
6263.	Essex Junction village, Vermont	6319.	Roanoke County, Virginia *
6264.	Essex town, Vermont	6320.	Rockingham County, Virginia *
6265.	Lamoille County, Vermont	6321.	Shenandoah County, Virginia *
6266.	Milton town, Vermont	6322.	Smyth County, Virginia *
6267.	Orange County, Vermont	6323.	Spotsylvania County, Virginia *
6268.	Orleans County, Vermont	6324.	Stafford County, Virginia *
6269.	Rutland city, Vermont	6325.	Suffolk city, Virginia *
6270.	South Burlington city, Vermont	6326.	Tazewell County, Virginia *
6271.	Williston town, Vermont	6327.	Virginia Beach city, Virginia *
6272.	Accomack County, Virginia *	6328.	Warren County, Virginia *
6273.	Albemarle County, Virginia *	6329.	Washington County, Virginia *
6274.	Alexandria city, Virginia *	6330.	Wise County, Virginia *
6275.	Amherst County, Virginia *	6331.	York County, Virginia *
6276.	Arlington County, Virginia *	6332.	Alleghany County, Virginia
6277.	Augusta County, Virginia *	6333.	Amelia County, Virginia
6278.	Bedford County, Virginia *	6334.	Appomattox County, Virginia
6279.	Blacksburg town, Virginia *	6335.	Bristol city, Virginia

6336.	Brunswick County, Virginia	6392.	Westmoreland County, Virginia
6337.	Buchanan County, Virginia	6393.	Williamsburg city, Virginia
6338.	Buckingham County, Virginia	6394.	Winchester city, Virginia
6339.	Carroll County, Virginia	6395.	Wythe County, Virginia
6340.	Charlotte County, Virginia	6396.	Auburn city, Washington *
6341.	Christiansburg town, Virginia	6397.	Bellevue city, Washington *
6342.	Clarke County, Virginia	6398.	Bellingham city, Washington *
6343.	Colonial Heights city, Virginia	6399.	Benton County, Washington *
6344.	Culpeper town, Virginia	6400.	Bothell city, Washington *
6345.	Dickenson County, Virginia	6401.	Bremerton city, Washington *
6346.	Dinwiddie County, Virginia	6402.	Burien city, Washington *
6347.	Essex County, Virginia	6403.	Chelan County, Washington *
6348.	Fairfax city, Virginia	6404.	Clallam County, Washington *
6349.	Falls Church city, Virginia	6405.	Clark County, Washington *
6350.	Floyd County, Virginia	6406.	Cowlitz County, Washington *
6351.	Fluvanna County, Virginia	6407.	Des Moines city, Washington *
6352.	Fredericksburg city, Virginia	6408.	Douglas County, Washington *
6353.	Front Royal town, Virginia	6409.	Edmonds city, Washington *
6354.	Giles County, Virginia	6410.	Everett city, Washington *
6355.	Goochland County, Virginia	6411.	Federal Way city, Washington *
6356.	Grayson County, Virginia	6412.	Franklin County, Washington *
6357.	Greene County, Virginia	6413.	Grant County, Washington *
6358.	Greensville County, Virginia	6414.	Grays Harbor County, Washington *
6359.	Herndon town, Virginia	6415.	Island County, Washington *
6360.	Hopewell city, Virginia	6416.	Issaquah city, Washington *
6361.	King George County, Virginia	6417.	Jefferson County, Washington *
6362.	King William County, Virginia	6418.	Kennewick city, Washington *
6363.	Lancaster County, Virginia	6419.	Kent city, Washington *
6364.	Lee County, Virginia	6420.	King County, Washington *
6365.	Lunenburg County, Virginia	6421.	Kirkland city, Washington *
6366.	Madison County, Virginia	6422.	Kitsap County, Washington *
6367.	Manassas Park city, Virginia	6423.	Kittitas County, Washington *
6368.	Martinsville city, Virginia	6424.	Lacey city, Washington *
6369.	Middlesex County, Virginia	6425.	Lake Stevens city, Washington *
6370.	Nelson County, Virginia	6426.	Lakewood city, Washington *
6371.	New Kent County, Virginia	6427.	Lewis County, Washington *
6372.	Northampton County, Virginia	6428.	Longview city, Washington *
6373.	Northumberland County, Virginia	6429.	Lynnwood city, Washington *
6374.	Nottoway County, Virginia	6430.	Marysville city, Washington *
6375.	Page County, Virginia	6431.	Mason County, Washington *
6376.	Patrick County, Virginia	6432.	Mount Vernon city, Washington *
6377.	Poquoson city, Virginia	6433.	Okanogan County, Washington *
6378.	Powhatan County, Virginia	6434.	Olympia city, Washington *
6379.	Prince Edward County, Virginia	6435.	Pasco city, Washington *
6380.	Purcellville town, Virginia	6436.	Pierce County, Washington *
6381.	Radford city, Virginia	6437.	Pullman city, Washington *
6382.	Rockbridge County, Virginia	6438.	Puyallup city, Washington *
6383.	Russell County, Virginia	6439.	Redmond city, Washington *
6384.	Salem city, Virginia	6440.	Renton city, Washington *
6385.	Scott County, Virginia	6441.	Richland city, Washington *
6386.	Southampton County, Virginia	6442.	Sammamish city, Washington *
6387.	Staunton city, Virginia	6443.	Seattle city, Washington *
6388.	Sussex County, Virginia	6444.	Shoreline city, Washington *
6389.	Vienna town, Virginia	6445.	Skagit County, Washington *
6390.	Warrenton town, Virginia	6446.	Snohomish County, Washington *
6391.	Waynesboro city, Virginia	6447.	Spokane city, Washington *

6448.	Spokane County, Washington *	6504.	SeaTac city, Washington
6449.	Spokane Valley city, Washington *	6505.	Sedro-Woolley city, Washington
6450.	Stevens County, Washington *	6506.	Shelton city, Washington
6451.	Tacoma city, Washington *	6507.	Skamania County, Washington
6452.	Thurston County, Washington *	6508.	Snohomish city, Washington
6453.	University Place city, Washington *	6509.	Snoqualmie city, Washington
6454.	Vancouver city, Washington *	6510.	Sumner city, Washington
6455.	Walla Walla city, Washington *	6511.	Sunnyside city, Washington
6456.	Walla Walla County, Washington *	6512.	Tukwila city, Washington
6457.	Wenatchee city, Washington *	6513.	Tumwater city, Washington
6458.	Whatcom County, Washington *	6514.	Washougal city, Washington
6459.	Whitman County, Washington *	6515.	West Richland city, Washington
6460.	Yakima city, Washington *	6516.	Woodinville city, Washington
6461.	Yakima County, Washington *	6517.	Barbour County, West Virginia
6462.	Aberdeen city, Washington	6518.	Beckley city, West Virginia
6463.	Adams County, Washington	6519.	Berkeley County, West Virginia *
6464.	Anacortes city, Washington	6520.	Boone County, West Virginia
6465.	Arlington city, Washington	6521.	Braxton County, West Virginia
6466.	Asotin County, Washington	6522.	Brooke County, West Virginia
6467.	Bainbridge Island city, Washington	6523.	Cabell County, West Virginia *
6468.	Battle Ground city, Washington	6524.	Charleston city, West Virginia *
6469.	Bonney Lake city, Washington	6525.	Clarksburg city, West Virginia
6470.	Camas city, Washington	6526.	Fairmont city, West Virginia
6471.	Centralia city, Washington	6527.	Fayette County, West Virginia *
6472.	Cheney city, Washington	6528.	Grant County, West Virginia
6473.	Covington city, Washington	6529.	Greenbrier County, West Virginia *
6474.	East Wenatchee city, Washington	6530.	Hampshire County, West Virginia
6475.	Edgewood city, Washington	6531.	Hancock County, West Virginia
6476.	Ellensburg city, Washington	6532.	Hardy County, West Virginia
6477.	Enumclaw city, Washington	6533.	Harrison County, West Virginia *
6478.	Ferndale city, Washington	6534.	Huntington city, West Virginia *
6479.	Fife city, Washington	6535.	Jackson County, West Virginia
6480.	Gig Harbor city, Washington	6536.	Jefferson County, West Virginia *
6481.	Grandview city, Washington	6537.	Kanawha County, West Virginia *
6482.	Kelso city, Washington	6538.	Lewis County, West Virginia
6483.	Kenmore city, Washington	6539.	Lincoln County, West Virginia
6484.	Klickitat County, Washington	6540.	Logan County, West Virginia *
6485.	Lake Forest Park city, Washington	6541.	Marion County, West Virginia *
6486.	Liberty Lake city, Washington	6542.	Marshall County, West Virginia *
6487.	Lincoln County, Washington	6543.	Martinsburg city, West Virginia
6488.	Lynden city, Washington	6544.	Mason County, West Virginia
6489.	Maple Valley city, Washington	6545.	McDowell County, West Virginia
6490.	Mercer Island city, Washington	6546.	Mercer County, West Virginia *
6491.	Mill Creek city, Washington	6547.	Mineral County, West Virginia
6492.	Monroe city, Washington	6548.	Mingo County, West Virginia
6493.	Moses Lake city, Washington	6549.	Monongalia County, West Virginia *
6494.	Mountlake Terrace city, Washington	6550.	Monroe County, West Virginia
6495.	Mukilteo city, Washington	6551.	Morgan County, West Virginia
6496.	Newcastle city, Washington	6552.	Morgantown city, West Virginia *
6497.	Oak Harbor city, Washington	6553.	Nicholas County, West Virginia
6498.	Pacific County, Washington	6554.	Ohio County, West Virginia *
6499.	Pend Oreille County, Washington	6555.	Parkersburg city, West Virginia
6500.	Port Angeles city, Washington	6556.	Preston County, West Virginia *
6501.	Port Orchard city, Washington	6557.	Putnam County, West Virginia *
6502.	Poulsbo city, Washington	6558.	Raleigh County, West Virginia *
6503.	San Juan County, Washington	6559.	Randolph County, West Virginia

6560.	Roane County, West Virginia	6616.	Ozaukee County, Wisconsin *
6561.	South Charleston city, West Virginia	6617.	Pierce County, Wisconsin *
6562.	Summers County, West Virginia	6618.	Polk County, Wisconsin *
6563.	Taylor County, West Virginia	6619.	Portage County, Wisconsin *
6564.	Upshur County, West Virginia	6620.	Racine city, Wisconsin *
6565.	Vienna city, West Virginia	6621.	Racine County, Wisconsin *
6566.	Wayne County, West Virginia *	6622.	Rock County, Wisconsin *
6567.	Weirton city, West Virginia	6623.	Sauk County, Wisconsin *
6568.	Wetzel County, West Virginia	6624.	Shawano County, Wisconsin *
6569.	Wheeling city, West Virginia	6625.	Sheboygan city, Wisconsin *
6570.	Wood County, West Virginia *	6626.	Sheboygan County, Wisconsin *
6571.	Wyoming County, West Virginia	6627.	St. Croix County, Wisconsin *
6572.	Appleton city, Wisconsin *	6628.	Sun Prairie city, Wisconsin *
6573.	Barron County, Wisconsin *	6629.	Vernon County, Wisconsin *
6574.	Beloit city, Wisconsin *	6630.	Walworth County, Wisconsin *
6575.	Brookfield city, Wisconsin *	6631.	Washington County, Wisconsin *
6576.	Brown County, Wisconsin *	6632.	Waukesha city, Wisconsin *
6577.	Calumet County, Wisconsin *	6633.	Waukesha County, Wisconsin *
6578.	Chippewa County, Wisconsin *	6634.	Waupaca County, Wisconsin *
6579.	Clark County, Wisconsin *	6635.	Wausau city, Wisconsin *
6580.	Columbia County, Wisconsin *	6636.	Wauwatosa city, Wisconsin *
6581.	Dane County, Wisconsin *	6637.	West Allis city, Wisconsin *
6582.	Dodge County, Wisconsin *	6638.	West Bend city, Wisconsin *
6583.	Douglas County, Wisconsin *	6639.	Winnebago County, Wisconsin *
6584.	Dunn County, Wisconsin *	6640.	Wood County, Wisconsin *
6585.	Eau Claire city, Wisconsin *	6641.	Adams County, Wisconsin
6586.	Eau Claire County, Wisconsin *	6642.	Allouez village, Wisconsin
6587.	Fitchburg city, Wisconsin *	6643.	Ashland County, Wisconsin
6588.	Fond du Lac city, Wisconsin *	6644.	Ashwaubenon village, Wisconsin
6589.	Fond du Lac County, Wisconsin *	6645.	Baraboo city, Wisconsin
6590.	Franklin city, Wisconsin *	6646.	Bayfield County, Wisconsin
6591.	Grant County, Wisconsin *	6647.	Beaver Dam city, Wisconsin
6592.	Green Bay city, Wisconsin *	6648.	Bellevue village, Wisconsin
6593.	Green County, Wisconsin *	6649.	Brown Deer village, Wisconsin
6594.	Greenfield city, Wisconsin *	6650.	Buffalo County, Wisconsin
6595.	Janesville city, Wisconsin *	6651.	Burlington city, Wisconsin
6596.	Jefferson County, Wisconsin *	6652.	Burnett County, Wisconsin
6597.	Kenosha city, Wisconsin *	6653.	Caledonia village, Wisconsin
6598.	Kenosha County, Wisconsin *	6654.	Cedarburg city, Wisconsin
6599.	La Crosse city, Wisconsin *	6655.	Chippewa Falls city, Wisconsin
6600.	La Crosse County, Wisconsin *	6656.	Crawford County, Wisconsin
6601.	Madison city, Wisconsin *	6657.	Cudahy city, Wisconsin
6602.	Manitowoc city, Wisconsin *	6658.	De Pere city, Wisconsin
6603.	Manitowoc County, Wisconsin *	6659.	DeForest village, Wisconsin
6604.	Marathon County, Wisconsin *	6660.	Door County, Wisconsin
6605.	Marinette County, Wisconsin *	6661.	Elkhorn city, Wisconsin
6606.	Menomonee Falls village, Wisconsin *	6662.	Fort Atkinson city, Wisconsin
6607.	Milwaukee city, Wisconsin *	6663.	Fox Crossing village, Wisconsin
6608.	Milwaukee County, Wisconsin *	6664.	Germantown village, Wisconsin
6609.	Monroe County, Wisconsin *	6665.	Glendale city, Wisconsin
6610.	New Berlin city, Wisconsin *	6666.	Grafton village, Wisconsin
6611.	Oak Creek city, Wisconsin *	6667.	Grand Chute town, Wisconsin
6612.	Oconto County, Wisconsin *	6668.	Green Lake County, Wisconsin
6613.	Oneida County, Wisconsin *	6669.	Greendale village, Wisconsin
6614.	Oshkosh city, Wisconsin *	6670.	Greenville town, Wisconsin
6615.	Outagamie County, Wisconsin *	6671.	Harrison village, Wisconsin

6672.	Hartford city, Wisconsin	6728.	Waunakee village, Wisconsin
6673.	Hobart village, Wisconsin	6729.	Waupun city, Wisconsin
6674.	Holmen village, Wisconsin	6730.	Waushara County, Wisconsin
6675.	Howard village, Wisconsin	6731.	Weston village, Wisconsin
6676.	Hudson city, Wisconsin	6732.	Whitefish Bay village, Wisconsin
6677.	Iowa County, Wisconsin	6733.	Whitewater city, Wisconsin
6678.	Jackson County, Wisconsin	6734.	Wisconsin Rapids city, Wisconsin
6679.	Juneau County, Wisconsin	6735.	Albany County, Wyoming *
6680.	Kaukauna city, Wisconsin	6736.	Campbell County, Wyoming *
6681.	Kewaunee County, Wisconsin	6737.	Casper city, Wyoming *
6682.	Lafayette County, Wisconsin	6738.	Cheyenne city, Wyoming *
6683.	Langlade County, Wisconsin	6739.	Fremont County, Wyoming *
6684.	Lincoln County, Wisconsin	6740.	Gillette city, Wyoming *
6685.	Lisbon town, Wisconsin	6741.	Laramie city, Wyoming *
6686.	Little Chute village, Wisconsin	6742.	Laramie County, Wyoming *
6687.	Marinette city, Wisconsin	6743.	Natrona County, Wyoming *
6688.	Marquette County, Wisconsin	6744.	Sheridan County, Wyoming *
6689.	Marshfield city, Wisconsin	6745.	Sweetwater County, Wyoming *
6690.	Menasha city, Wisconsin	6746.	Big Horn County, Wyoming
6691.	Menomonie city, Wisconsin	6747.	Carbon County, Wyoming
6692.	Mequon city, Wisconsin	6748.	Converse County, Wyoming
6693.	Middleton city, Wisconsin	6749.	Evanston city, Wyoming
6694.	Monroe city, Wisconsin	6750.	Goshen County, Wyoming
6695.	Mount Pleasant village, Wisconsin	6751.	Green River city, Wyoming
6696.	Muskego city, Wisconsin	6752.	Jackson town, Wyoming
6697.	Neenah city, Wisconsin	6753.	Lincoln County, Wyoming
6698.	Oconomowoc city, Wisconsin	6754.	Park County, Wyoming
6699.	Onalaska city, Wisconsin	6755.	Riverton city, Wyoming
6700.	Oregon village, Wisconsin	6756.	Rock Springs city, Wyoming
6701.	Pewaukee city, Wisconsin	6757.	Sheridan city, Wyoming
6702.	Platteville city, Wisconsin	6758.	Teton County, Wyoming
6703.	Pleasant Prairie village, Wisconsin	6759.	Uinta County, Wyoming
6704.	Plover village, Wisconsin		
6705.	Port Washington city, Wisconsin		
6706.	Portage city, Wisconsin		
6707.	Price County, Wisconsin		
6708.	Richfield village, Wisconsin		
6709.	Richland County, Wisconsin		
6710.	River Falls city, Wisconsin		
6711.	Rusk County, Wisconsin		
6712.	Salem Lakes village, Wisconsin		
6713.	Sawyer County, Wisconsin		
6714.	Shorewood village, Wisconsin		
6715.	South Milwaukee city, Wisconsin		
6716.	Stevens Point city, Wisconsin		
6717.	Stoughton city, Wisconsin		
6718.	Suamico village, Wisconsin		
6719.	Superior city, Wisconsin		
6720.	Sussex village, Wisconsin		
6721.	Taylor County, Wisconsin		
6722.	Trempealeau County, Wisconsin		
6723.	Two Rivers city, Wisconsin		
6724.	Verona city, Wisconsin		
6725.	Vilas County, Wisconsin		
6726.	Washburn County, Wisconsin		
6727.	Watertown city, Wisconsin		

EXHIBIT J

Janssen Predecessors and Former Affiliates

The following includes a non-exclusive list of Janssen's predecessors and former affiliates:

1. Janssen Pharmaceutica, Inc.
2. Janssen Pharmaceutica N.V.
3. Janssen-Cilag Manufacturing, LLC
4. Janssen Global Services, LLC
5. Janssen Ortho LLC
6. Janssen Products, LP
7. Janssen Research & Development, LLC
8. Janssen Supply Group, LLC
9. Janssen Scientific Affairs, LLC
10. JOM Pharmaceutical Services, Inc.
11. OMJ Pharmaceuticals, Inc.
12. Ortho-McNeil Finance Co.
13. Ortho-McNeil Pharmaceutical
14. Ortho-McNeil-Janssen Pharmaceuticals
15. Ortho-McNeil Pharmaceutical Services Division
16. Ortho-McNeil Neurologic
17. Patriot Pharmaceuticals, LLC
18. Pricara, Ortho-McNeil-Janssen Pharmaceuticals
19. Alza Corp.
20. Alza Development Corp.
21. Janssen Supply Chain, Alza Corp.
22. Noramco, Inc.
23. Tasmanian Alkaloids PTY LTD.

EXHIBIT K

Settlement Participation Form

Governmental Entity:	State:
Authorized Official:	
Address 1:	
Address 2:	
City, State, Zip:	
Phone:	
Email:	

The governmental entity identified above (“Governmental Entity”), in order to obtain and in consideration for the benefits provided to the Governmental Entity pursuant to the Settlement Agreement dated July 21, 2021 (“Janssen Settlement”), and acting through the undersigned authorized official, hereby elects to participate in the Janssen Settlement, release all Released Claims against all Released Entities, and agrees as follows.

1. The Governmental Entity is aware of and has reviewed the Janssen Settlement, understands that all terms in this Election and Release have the meanings defined therein, and agrees that by this Election, the Governmental Entity elects to participate in the Janssen Settlement and become a Participating Subdivision as provided therein.
2. The Governmental Entity shall, within 14 days of the Reference Date and prior to the filing of the Consent Judgment, dismiss with prejudice any Released Claims that it has filed.
3. The Governmental Entity agrees to the terms of the Janssen Settlement pertaining to Subdivisions as defined therein.
4. By agreeing to the terms of the Janssen Settlement and becoming a Releasor, the Governmental Entity is entitled to the benefits provided therein, including, if applicable, monetary payments beginning after the Effective Date.
5. The Governmental Entity agrees to use any monies it receives through the Janssen Settlement solely for the purposes provided therein.
6. The Governmental Entity submits to the jurisdiction of the court in the Governmental Entity’s state where the Consent Judgment is filed for purposes limited to that court’s role as provided in, and for resolving disputes to the extent provided in, the Janssen Settlement.
7. The Governmental Entity has the right to enforce the Janssen Settlement as provided therein.

8. The Governmental Entity, as a Participating Subdivision, hereby becomes a Releasor for all purposes in the Janssen Settlement, including but not limited to all provisions of Section IV (Release), and along with all departments, agencies, divisions, boards, commissions, districts, instrumentalities of any kind and attorneys, and any person in their official capacity elected or appointed to serve any of the foregoing and any agency, person, or other entity claiming by or through any of the foregoing, and any other entity identified in the definition of Releasor, provides for a release to the fullest extent of its authority. As a Releasor, the Governmental Entity hereby absolutely, unconditionally, and irrevocably covenants not to bring, file, or claim, or to cause, assist or permit to be brought, filed, or claimed, or to otherwise seek to establish liability for any Released Claims against any Released Entity in any forum whatsoever. The releases provided for in the Janssen Settlement are intended by the Parties to be broad and shall be interpreted so as to give the Released Entities the broadest possible bar against any liability relating in any way to Released Claims and extend to the full extent of the power of the Governmental Entity to release claims. The Janssen Settlement shall be a complete bar to any Released Claim.
9. In connection with the releases provided for in the Janssen Settlement, each Governmental Entity expressly waives, releases, and forever discharges any and all provisions, rights, and benefits conferred by any law of any state or territory of the United States or other jurisdiction, or principle of common law, which is similar, comparable, or equivalent to § 1542 of the California Civil Code, which reads:
- General Release; extent.** A general release does not extend to claims that the creditor or releasing party does not know or suspect to exist in his or her favor at the time of executing the release that, if known by him or her, would have materially affected his or her settlement with the debtor or released party.
- A Releasor may hereafter discover facts other than or different from those which it knows, believes, or assumes to be true with respect to the Released Claims, but each Governmental Entity hereby expressly waives and fully, finally, and forever settles, releases and discharges, upon the Effective Date, any and all Released Claims that may exist as of such date but which Releasors do not know or suspect to exist, whether through ignorance, oversight, error, negligence or through no fault whatsoever, and which, if known, would materially affect the Governmental Entities' decision to participate in the Janssen Settlement.
10. Nothing herein is intended to modify in any way the terms of the Janssen Settlement, to which Governmental Entity hereby agrees. To the extent this Election and Release is interpreted differently from the Janssen Settlement in any respect, the Janssen Settlement controls.

I have all necessary power and authorization to execute this Election and Release on behalf of the Governmental Entity.

Signature: _____

Name: _____

Title: _____

Date: _____

SPECIMEN

EXHIBIT L
Settlement Fund Administrator Terms

I. Definitions

- A. This Settlement Fund Administrator Terms incorporates all defined terms in the Janssen Settlement Agreement, unless otherwise defined herein, and shall be interpreted in a manner consistent with the Janssen Settlement Agreement.
- B. *Directed Trustee*. The banking institution where the Settlement Fund is established and which distributes the funds according to the instructions of the Directing Administrator.¹
- C. *Directing Administrator*. The institution or individual that fulfills the remaining obligations of the Settlement Fund Administrator, other than those performed by the Directed Trustee.
- D. *Settlement Fund Administrator*. The Directed Trustee together with the Directing Administrator (collectively referred to as the “Settlement Fund Administrators”).
- E. *Settlement Fund Escrow*. The escrow account the Directed Trustee shall establish pursuant to the Janssen Settlement Agreement to hold disputed or suspended payments made under the Agreement.

II. Establishment of the Settlement Fund Administrator

- A. *Selection of the Settlement Fund Administrators*.
 - i. The duties of the Settlement Fund Administrator under the Janssen Settlement Agreement will be divided between Directed Trustee and Directing Administrator.
 - ii. The Directed Trustee and Directing Administrator will each be selected through a targeted solicitation process. Criteria for selection will include, but not be limited to, institutional strength; potential institutional conflicts; experience with work of similar size and complexity; capacity to handle the scope of work; staffing and other proposed resources; and cost and pricing proposals. The selection process will include written submissions and interviews.
 - iii. Within sixty (60) calendar days of the selection of the Settlement Fund Administrators, unless such time is extended by written agreement of Janssen and the Enforcement Committee, contracts shall be negotiated and finalized with the Directed Trustee and Directing Administrator.
 - iv. The terms of the Directed Trustee and Directing Administrator shall be for the duration of the Janssen Settlement Agreement or as otherwise

¹ Pursuant to the Letter Agreement dated February 25, 2022, Wilmington Trust, N.A. was selected as the Directed Trustee.

specified in the contract executed with such entity, unless the Directed Trustee or the Directing Administrator is removed pursuant to Section II.C below.

B. Governance of the Settlement Fund Administrators.

- i. The Settlement Fund Administrators will act as independent and neutral third parties to determine the Initial Year Payments, Annual Payments, and Participation Tier; administer and disburse funds from the Abatement Accounts Fund, State Fund, Subdivision Fund and Additional Restitution Amount; and perform other duties as described below and in the Janssen Settlement Agreement.
- ii. All parties to the Janssen Settlement Agreement are entitled to rely upon information received from the Settlement Fund Administrators, whether in oral, written, or other form. No Party to the Janssen Settlement Agreement shall have any liability (whether direct or indirect, in contract or tort or otherwise) to any party for or in connection with any action taken or not taken by the Settlement Fund Administrators. In addition, no Party to the Janssen Settlement Agreement shall have any liability (whether direct or indirect, in contract or tort or otherwise) to any party for or in connection with any action taken or not taken by Janssen based on incorrect, inaccurate, incomplete or otherwise erroneous information or data provided by the Settlement Fund Administrators. For the avoidance of doubt, nothing in this paragraph alters Sections I to XIII of the Janssen Settlement Agreement or any of the exhibits therein.

C. Removal of the Settlement Fund Administrators.

- i. The Directed Trustee or Directing Administrator may be removed for cause. The contracts with each entity shall describe the standards for removing that entity for cause.
- ii. Disputes regarding the performance and/or removal of the Settlement Fund Administrators will be resolved by the National Arbitration Panel in accordance with Section XII.F of the Janssen Settlement Agreement.

D. Funding of the Settlement Fund Administrators.

- i. The costs and fees associated with or arising out of the duties of the Settlement Fund Administrators, including third-party costs associated with the selection of the Settlement Fund Administrators and the set-up of the Settlement Fund Escrow, shall be paid from the interest accrued in the Settlement Fund Escrow and the Settlement Fund. For the years that Settlement Fund Administrators are used for the Distributor Settlement Agreement, twenty-five percent (25%) of the costs and fees will be attributed to the Janssen Settlement Agreement.
- ii. Under Section VI.C.5 of the Janssen Settlement Agreement, any costs and fees associated with or arising out of the duties of the Settlement Fund Administrators with regard to Janssen's payment to the Settlement Fund shall be paid out of interest accrued on the Settlement Fund and from the

Settlement Fund should such interest prove insufficient. Payments will be made to the Settlement Fund Administrators alongside the Initial Year Payments and Annual Payment.

- iii. Janssen shall not be responsible for any portion of a Settling Distributor's share of the Settlement Fund Administrators' cost and fees. For the years that Janssen is not utilizing the Settlement Fund Administrators, it will not be responsible for any costs.
- iv. There will be a cap on the costs and fees of the Settlement Fund Administrators, which shall be dependent on the scope of services, the number and timing of distributions from the Settlement Fund, and the Settlement Fund Administrators' reporting requirements. The cap on fees and costs shall be specified in the contracts executed with each of the Directed Trustee and Directing Administrator.
- v. Representatives of the Enforcement Committee and Janssen shall negotiate a "not to exceed" budget with the Settlement Fund Administrators and have the right to review the costs and fees of the Settlement Fund Administrators upon request. The deadlines and grounds for reviewing and objecting to such costs and fees will be established in the contracts executed with each of the Directed Trustee and Directing Administrator. Disputes regarding the payment of such costs and fees will be resolved by the National Arbitration Panel in accordance with Section XII.F of the Janssen Settlement Agreement.

III. Participation in the Janssen Settlement Agreement

A. Repository for Settlement Participation Forms.

- i. The Directing Administrator is responsible for receiving and preserving the Subdivision and Special District Settlement Participation Forms pursuant to Sections VII.B, VII.C, VII.J, and VII.K of the Janssen Settlement Agreement. The Directing Administrator is responsible for ensuring newly received forms are properly executed. For forms executed and accepted prior to the retention of the Directing Administrator, the Directing Administrator shall rely on information provided by Rubris as to the proper execution of the forms unless it is provided information that indicates such information is incorrect.
- ii. Within sixty (60) calendar days of its retention, the Directing Administrator shall establish a process to receive, preserve, and review the Subdivision and Special District Settlement Participation Forms. The Directing Administrator is encouraged, in the interests of efficiency and so long as financially reasonable, to continue to utilize Rubris and the processes previously implemented by Janssen and Enforcement Committee to fulfill its obligations under this Section III.A. The Directing Administrator may rely on the information provided by Rubris unless it is provided information that indicates such information is incorrect.

- iii. After the Reference Date, the Directing Administrator will make the Subdivision and Special District Settlement Participation Forms available to Janssen, the Enforcement Committee, and the Settling States through Rubris, or another online platform. If the requirements for preserving and making available the Subdivision and Special District Settlement Participation Forms change, the Enforcement Committee will convey any new requirements to the Directing Administrator which will make the change.
- iv. The Directing Administrator shall promptly respond to requests by Janssen, the Enforcement Committee, or the Settling States for information concerning the Subdivision and Special District Settlement Participation Forms. The Directing Administrator will notify Janssen, the Enforcement Committee, and the Settling States on a regular basis when additional Subdivision and Special District Settlement Participation Forms are submitted unless such information is readily available to the Parties on the online platform established under Section III.A.iii, above.
- v. The Directing Administrator shall provide quarterly reports pursuant to Section VII.C of the Janssen Settlement Agreement for Settling States that require information regarding contingency fee contracts on their Subdivision Settlement Participation Form. Upon reasonable request, the Directing Administrator shall also provide reasonably available information to Settling States and Participating Subdivisions relevant to calculating amounts owed under a State Back-Stop Agreement.

B. Determination of the Participation Tier.

- i. The Directing Administrator shall determine the Participation Tier existing on July 1, 2022 applying the criteria set forth in Exhibit H of the Janssen Settlement Agreement. The Directing Administrator shall notify Janssen and the Enforcement Committee of the Participation Tier within five (5) calendar days of its determination.
 - 1. If Janssen and the Enforcement Committee agree as to the Participation Tier, they shall so inform the Directing Administrator, and such agreement shall satisfy the Directing Administrator's obligations under this Section III.B.i.
- ii. The Directing Administrator shall redetermine the Participation Tier annually as of the Payment Date, beginning with Payment Year 2, pursuant to the criteria set forth in Exhibit H of the Janssen Settlement Agreement.
 - 1. In the event that a Participation Tier redetermination moves the Participation Tier higher, and that change is in whole or in part as a result of the post-Reference Date enactment of a Bar and there is later a Revocation Event with respect to such Bar, then on the next Payment Date that is at least one hundred eighty (180) calendar days after the Revocation Event, the Directing Administrator shall

move the Participation Tier down to the Participation Tier that would have applied had the Bar never been enacted, unless the Bar is reinstated or all Subdivisions affected by the Revocation Event become Participating Subdivisions within one hundred eighty (180) calendar days of the Revocation Event. This is the sole circumstance in which, on a nationwide basis, the Participation Tier can move down.

2. In the event that there is a post-Reference Date Revocation Event with respect to a Bar that was enacted in a Settling State prior to the Reference Date, then, on the next Payment Date that is at least one hundred eighty (180) calendar days after the Revocation Event, unless the Bar is reinstated or all Subdivisions affected by the Revocation Event become Participating Subdivisions within one hundred eighty (180) calendar days of the Revocation Event, the Directing Administrator shall decrease the Participation Tier – solely for the State in which the Revocation Event occurred – to the Participation Tier commensurate with the percentage of Litigating Subdivisions in that State that are Participating Subdivisions and the percentage of Non-Litigating Subdivisions that are both Primary Subdivisions and Participating Subdivisions, according to the criteria set forth in Exhibit H of the Janssen Settlement Agreement, except that the calculations shall be performed as to that State alone. For the avoidance of doubt and solely for the calculation in this subparagraph, the Settling States Column of Exhibit H of the Janssen Settlement Agreement shall play no role. This is the sole circumstance in which one Settling State will have a different Participation Tier than other Settling States.
 3. The redetermination of the Participation Tier shall not affect payments already made or suspensions, offsets, or reductions already applied.
 4. After each redetermination, the Directing Administrator shall notify Janssen and the Enforcement Committee of the Participation Tier within five (5) calendar days of its determination.
 5. If Janssen and the Enforcement Committee agree as to a Participation Tier redetermination, they shall so inform the Directing Administrator and such agreement shall satisfy the Directing Administrator's obligations under this Section III.B.ii.
- iii. After Payment Year 3, the Participation Tier cannot move higher, unless this restriction is waived by Janssen. If this restriction is waived by Janssen, the Directing Administrator shall be responsible for calculating the Participation Tier consistent with the instructions in Section III.B.ii, above.

- iv. Any disputes as to the determination of the Participation Tier shall be decided by the National Arbitration Panel pursuant Section XII.F.4 to the Janssen Settlement Agreement.

IV. Calculation and Allocation of Payments

A. General Principles.

- i. This Section IV is intended to implement the relevant provisions of Sections I through XIII of the Janssen Settlement Agreement and the exhibits therein. To the extent this Section IV conflicts with Sections I through XIII of the Janssen Settlement Agreement and the exhibits therein, the Janssen Settlement Agreement shall control.
- ii. The Settlement Fund Administrators are entitled to rely upon information received from the Parties to the Janssen Settlement Agreement, whether in oral, written, or other form, for the purpose for which it was submitted, provided that such information is not disputed by another Party.
- iii. Janssen and the Enforcement Committee may agree to some or all of the calculations and allocations set forth in this Section IV prior to the Directing Administrator making such determination. In such cases, they shall so inform the Directing Administrator and such agreement shall satisfy the Directing Administrator's obligations to determine such calculations and allocations unless the Directing Administrator is provided with information establishing that the agreed-upon calculation or allocation is inaccurate.
- iv. The Settling States have different requirements for how payments are made to the State and its Participating Subdivisions listed in Exhibit G based on applicable State-Subdivision Agreements, Allocation Statutes, Statutory Trusts, State Back-Stop Agreements, fiscal laws, and other differences. The Directing Administrator shall ask the Attorney General's Office in each Settling State to: (a) inform it whether the State has a State-Subdivision Agreement, Allocation Statute, and/or Statutory Trust; and (b) submit instructions on how payments are to be made to the State and its Participating Subdivisions listed on Exhibit G of the Janssen Settlement Agreement. The Directing Administrator shall comply with such instructions so long as it is timely submitted and permissible under Sections I through XIII of the Janssen Settlement Agreement and the exhibits therein.
 - 1. Notwithstanding the above, the Directing Administrator shall not instruct the Directed Trustee to make payments to any entity that is not an instrumentality of: (a) a Settling State; (b) a Participating Subdivision; (c) a Participating Special District; (d) a trust account for an attorney representing a Settling State, Participating Subdivision, or Participating Special District; or (e) a special master or similar entity identified by a Settling State.

2. A Participating Subdivision listed on Exhibit G of the Janssen Settlement Agreement may timely choose to make a voluntary redistribution as provided by Section VI.D.3 of the Janssen Settlement Agreement by providing notice through the instructions provided by the Attorney General's Office for its State or by providing notice directly to the Directing Administrator through the instructions provided by the Directing Administrator.
- v. The Directing Administrator shall request any Settling State without a State-Subdivision Agreement, Allocation Statute, or Statutory Trust, to submit a designation of a lead State agency or other entity to serve as the single point of contact for that Settling State's funding requests from the Abatement Accounts Fund to comply with Section VI.D.4.b of the Janssen Settlement Agreement. The designated entity shall be the only entity authorized to request the Directing Administrator instruct the Directed Trustee to disburse from that Settling State's Abatement Accounts Fund. The Directing Administrator shall not instruct the Directed Trustee to disburse any moneys from these Settling States' Abatement Accounts Fund without such instructions.
- vi. In consultation with Janssen and the Enforcement Committee, the Directing Administrator may set reasonable limits on the frequency with which it directs the Directed Trustee to make payments and may set other reasonable restrictions on complying with requests made by Settling States, their Participating Subdivisions, or their Participating Special Districts to limit the burdens and costs imposed on the Settlement Fund Administrators.

B. Incentive A Payments.

- i. The Directing Administrator shall be responsible for determining which Settling States have qualified for Incentive A, based on meeting the qualifications set forth in Section V.E.4.b of the Janssen Settlement Agreement. A Settling State that is not eligible for Incentive A as of the Incentive Payment Final Eligibility Date shall not be eligible for Incentive A for that Payment Year or any subsequent Payment Years.
 1. Janssen and a Settling State shall provide the Directing Administrator notice of agreement pursuant to Sections V.E.4.b and V.E.7.e.2 of the Janssen Settlement Agreement to populations to be used for fire districts in the Settling State.
 2. Janssen and a Settling State may inform the Directing Administrator that they agree the Settling State qualifies for Incentive A. In such cases, such agreement shall satisfy the Directing Administrator's obligations to determine the Settling State's qualification for Incentive A.

- ii. The Directing Administrator shall provide notice to Janssen, the Settling State, and the Enforcement Committee immediately upon determining that a Settling State has qualified for Incentive A.
- iii. The Directing Administrator shall calculate and direct Janssen to pay into the Settlement Fund within ninety (90) days after Janssen is provided the notice pursuant to Section IV.B.ii, above (or after Janssen and a Settling State notify the Directing Administrator of agreement pursuant to Section IV.B.i.1, above), but no earlier than July 1, 2022, the amount of base payments and incentive payments owed to the Settling State that qualified for Incentive A for Payment Years 1-4, less any base payments and Incentive B and C payments already paid into the Settlement Fund for that Settling State.
 - 1. The amount of base payments owed to the Settling State for Payment Years 1-4 is the Base amount specified in Exhibit M of the Janssen Settlement Agreement for Payment 1 through Payment 5 (\$1,462,233,076) multiplied by the allocable share of the Settling State provided in Exhibit F of the Janssen Settlement Agreement.
 - 2. The amount of incentive payments owed to the Settling State for Payment Years 1-4 is the Incentives A, B & C (maximum) amount specified in Exhibit M of the Janssen Settlement Agreement for Payment 1 through Payment 5 (\$1,710,948,142) multiplied by the allocable share of the Settling State provided in Exhibit F of the Janssen Settlement Agreement.
- iv. The Directing Administrator shall allocate the Incentive A payment within the Settling State. The allocations within each Settling State will be determined pursuant Section VI.C, Section VI.D and Exhibit G of the Janssen Settlement Agreement, taking into account the instructions it has received pursuant to Section IV.A.iv, above.
 - 1. If a Settling State and its Participating Subdivisions listed in Exhibit G agree as to the intrastate allocation, the Attorney General's Office in the Settling State shall so inform the Settlement Fund Administrators and such agreement shall satisfy the Directing Administrator's obligations under this Section IV.B.iv, provided Janssen does not object.
- v. No later than fifty (50) calendar days prior to the deadline for Janssen to deposit a Settling State's Incentive A payment into the Settlement Fund, the Directing Administrator shall give notice to Janssen, the Settling State, the Enforcement Committee, and the Directed Trustee of: (a) the amount due; (b) the amount to be received by the separate types of funds for the Settling State (if applicable); and (c) the amount to be received by each Settling State's Participating Subdivisions listed on Exhibit G of the Janssen Settlement Agreement. The Directing Administrator's notice to the Directed Trustee will include instructions for disbursement of the Incentive A payment within fifteen (15) calendar days of when Janssen

must place a Settling State's Incentive A payment into the Settlement Fund, or at such later time as directed by each Settling State to the Directing Administrator.

- vi. Within fifteen (15) calendar days of when Janssen must place a Settling State's Incentive A payment into the Settlement Fund or at such later time as directed by the Directing Administrator, the Directed Trustee shall disburse the amounts due to the Settling State and to its Participating Subdivisions listed on Exhibit G of the Janssen Settlement Agreement; *provided, however*, that the Directing Administrator shall instruct the Directed Trustee that any amounts allocated to a Participating Subdivision that has not yet secured dismissal with prejudice of its lawsuit as required under Section VII.C of the Janssen Settlement Agreement shall not be transferred or disbursed until the Participating Subdivision has secured such dismissal. Janssen shall notify the Directing Administrator if it believes a Participating Subdivision has not yet secured dismissal with prejudice of its lawsuit as required under Section VII.C of the Janssen Settlement Agreement. If so notified, the Directing Administrator will notify the Participating Subdivision.

C. Initial Year Payments.

- i. The Settlement Fund Administrators shall be responsible for determining the amount of all Initial Year Payments and allocating the Initial Year Payments among the Settling States and Participating Subdivisions listed on Exhibit G of the Janssen Settlement Agreement.
- ii. The Payment Dates for the Initial Year Payments are July 1, 2022 and July 15, 2022.
 - 1. The Directing Administrator shall provide notice to Janssen of Janssen's share of the Settlement Fund Administrators' costs and fees for Payment Year 1 pursuant to Section II.D.ii, above, at least fifty (50) calendar days before the Payment Date for the second Initial Year Payment (July 15, 2022).
 - 2. The Directing Administrator shall provide notice to Janssen of the amount owed by Janssen to the Settling States for each Initial Year Payment at least fifty (50) calendar days before the Payment Date for each Initial Year Payment.
 - a. The payment due for each Initial Year Payment will be equal to the Base amount specified in Exhibit M of the Janssen Settlement Agreement for the applicable payment multiplied by the aggregate Overall Allocation Percentage of the Settling States in Exhibit F of the Janssen Settlement Agreement.
 - b. The payment due for each Initial Year Payment will be reduced by any portion of the amount calculated in Section IV.C.ii.2.a, above, that is 1) subject to an offset provided by

Section V.C.3 of the Janssen Settlement Agreement for payments under a State-Specific Agreement with a Settling State; or 2) already directed to be paid into the Settlement Fund under Section IV.B, above, for Settling States that qualify for Incentive A. The Directing Administrator shall allocate and track these reductions so that they reduce payments to only those Settling States and their Participating Subdivisions and Participating Special Districts subject to the relevant reduction.

3. The Directing Administrator shall apply any suspensions, offsets, or reductions as specified under Section V (to the extent not already addressed in Section IV.C.ii.2.b, above) and Section IX of the Janssen Settlement Agreement, and allocate and track these amounts so that they reduce payments to only those Settling States and their Participating Subdivisions and Participating Special Districts subject to the relevant suspension, offset, or reduction.
 4. On or before July 1, 2022, Janssen shall pay into the Settlement Fund the total amount the Directing Administrator calculates is due for the first Initial Year Payment.
 5. On or before July 15, 2022, Janssen shall pay into the Settlement Fund the total amount the Directing Administrator calculates is due for the second Initial Year Payment.
- iii. No later than fifty (50) calendar days, or as soon as practicable, prior to July 15, 2022, the Directing Administrator shall allocate the Initial Year Payments as follows in a single distribution to the Settling States and their Participating Subdivisions:
1. The Directing Administrator shall use the data provided to it by Janssen and the Enforcement Committee, which shall be submitted to the Directing Administrator no later than sixty (60) calendar days prior to July 15, 2022, to fulfill its obligations under this Section IV.C and determine the allocations to Settling States and their Participating Subdivisions listed on Exhibit G of the Janssen Settlement Agreement.
 2. The Directing Administrator shall subtract any amount owed out of the Settlement Fund for Settlement Fund Administrator costs and fees for Payment Year 1, pursuant to Section II.D.ii, above.
 3. The Directing Administrator shall allocate the remainder of the Initial Year Payments among the Settling States and their Participating Subdivisions listed on Exhibit G of the Janssen Settlement Agreement.
 - a. The Directing Administrator shall determine each Settling State's overall allocation as described in Section IV.C.ii.2, above.

- b. The Directing Administrator shall determine the allocations within each Settling State pursuant to Section VI.C, Section VI.D and Exhibit G of the Janssen Settlement Agreement, taking into account the instructions it has received pursuant to Section IV.A.iv, above.
 - c. If a Settling State and its Participating Subdivisions agree as to the intrastate allocation, the Attorney General's Office in the Settling State shall so inform the Settlement Fund Administrators and such agreement shall satisfy the Directing Administrator's obligations under Section IV.C.iii.3.b, above, provided Janssen does not object.
- 4. As soon as possible and at least fifty (50) calendar days prior to any payment distributions, the Directing Administrator shall give notice to Janssen, the Settling States, the Enforcement Committee, and the Directed Trustee of the amount of: (a) the Annual Payment (including the amount to be allocated to the Settlement Fund Administrators in costs and fees); (b) the amount to be received by each Settling State; (c) the amount to be received by the separate types of funds for each Settling State (if applicable); and (d) the amount to be received by each Settling State's Participating Subdivisions listed on Exhibit G of the Janssen Settlement Agreement; *provided, however*, that if Janssen and the Enforcement Committee have agreed on all of these amounts and submitted them to the Directing Administrator pursuant to Section IV.A.iii, above, payment distributions may be made as soon as this notice is provided. This notice to the Directed Trustee will include instructions for disbursement of the Initial Year Payments within fifteen (15) calendar days of July 15, 2022, or at such later time as directed by each Settling State to the Directing Administrator.
- 5. Within fifteen (15) calendar days of July 15, 2022 or at such later time as directed by the Directing Administrator, the Directed Trustee shall disburse the amounts due to each Settling State and to its Participating Subdivisions listed on Exhibit G of the Janssen Settlement Agreement; *provided, however*, that the Directing Administrator shall instruct the Directed Trustee that any amounts allocated to a Participating Subdivision that has not yet secured dismissal with prejudice of its lawsuit as required under Section VII.C of the Janssen Settlement Agreement shall not be transferred or disbursed until the Participating Subdivision has secured such dismissal. Janssen shall notify the Directing Administrator if it believes a Participating Subdivision has not yet secured dismissal with prejudice of its lawsuit as required under Section VII.C of the Janssen Settlement Agreement. If so notified, the Directing Administrator will notify the Participating Subdivision.

- iv. The Settlement Fund Administrators shall be also responsible for allocating the Additional Restitution Amount for the Initial Year Payments among Settling States listed in Exhibit N of the Janssen Settlement Agreement. The Directing Administrator shall account for the instructions it has received pursuant to Section IV.A.iv, above, in directing the Directed Administrator's distribution of this money.

D. Annual Payments.

- i. The Settlement Fund Administrators shall be responsible for determining the Annual Payment and allocating the Annual Payment among Settling States and Participating Subdivisions listed on Exhibit G of the Janssen Settlement Agreement.
- ii. The Payment Date for the Annual Payments is June 1 of 2023 and successive years.
- iii. No later than fifty (50) calendar days prior to the Payment Date, the Directing Administrator shall determine the Annual Payment and the allocations as follows:
 - 1. The Directing Administrator shall use the data provided to it by Janssen and the Enforcement Committee, which shall be submitted to the Directing Administrator no later than sixty (60) calendar days prior to the Payment Date, to fulfill its obligations under this Section IV.D and determine the allocations to Settling States and their Participating Subdivisions listed on Exhibit G of the Janssen Settlement Agreement.
 - 2. The Directing Administrator shall determine, for each Settling State, the amount of base and incentive payments to which the State is entitled.
 - a. The base payment due on each Payment Date will be equal to the Base amount specified in Exhibit M of the Janssen Settlement Agreement for the applicable payment multiplied by the aggregate Overall Allocation Percentage of the Settling States in Exhibit F of the Janssen Settlement Agreement.
 - b. The Directing Administrator shall follow the steps outlined in Section V.E.5-7 of the Janssen Settlement Agreement to determine each Settling State's eligibility for Incentive Payments B-D. The maximum incentive payment due on each Payment Date will be equal to the Incentive A, B & C (maximum) amount plus the Incentive D (Lookback Payment) amount specified in Exhibit M of the Janssen Settlement Agreement for the applicable payment multiplied by the aggregate Overall Allocation Percentage of the Settling States.

- c. The payment due for each Annual Payment will be reduced by any portion of the amount calculated in Section IV.D.iii.2.a-b, above, that is 1) subject to an offset provided by Section V.C.3 of the Janssen Settlement Agreement for payments under a State-Specific Agreement; or 2) already directed to be paid into the Settlement Fund under Section IV.B, above, for Settling States that qualify for Incentive A. The Directing Administrator shall allocate and track these reductions so that they reduce payments to only those Settling States and their Participating Subdivisions and Participating Special Districts subject to the relevant reduction.
- 3. The Directing Administrator shall apply any suspensions, offsets, or reductions as specified under Section V (to the extent not already addressed in Section IV.D.iii.2.c, above) and Section IX of the Janssen Settlement Agreement, and allocate and track these amounts so that they reduce payments to only those Settling States and their Participating Subdivisions and Participating Special Districts subject to the relevant suspension, offset, or reduction.
- 4. The Directing Administrator shall determine the amount of any Settlement Fund Administrator costs and fees that exceed the accrued interest in the Settlement Fund and Settlement Fund Escrow, as well as the amounts, if any, of such costs and fees owed by Janssen and out of the Settlement Fund pursuant to Section II.D.ii, above.
- 5. The Directing Administrator shall determine the total amount owed by Janssen (including any amounts to be held in the Settlement Fund Escrow pending resolution of a case by a Later Litigating Subdivision as described in Section IX of the Janssen Settlement Agreement).
- 6. The Directing Administrator shall allocate the Annual Payment (other than the amount owed for Settlement Fund Administrator costs and fees) within the Settling States. The allocations within each Settling State will be determined pursuant Section VI.C, Section VI.D and Exhibit G of the Janssen Settlement Agreement, taking into account the instructions it has received pursuant to Section IV.A.iv, above.
 - a. If a Settling State and its Participating Subdivisions agree as to the intrastate allocation, the Attorney General's Office in the Settling State shall so inform the Settlement Fund Administrators and such agreement shall satisfy the Directing Administrator's obligations under this Section IV.D.iii.6, provided Janssen does not object.

7. No later than fifty (50) calendar days prior to the Payment Date for each Annual Payment, the Directing Administrator shall give notice to Janssen, the Settling States, the Enforcement Committee, and the Directed Trustee of: (a) the amount of the Annual Payment (including the amount to be allocated to the Settlement Fund Administrators in costs and fees); (b) the amount to be received by each Settling State (specifying the amount of base payment, of each incentive payment, and of each applicable suspension, offset, or reduction); (c) the amount to be received by the separate types of funds for each Settling State (if applicable); and (d) the amount to be received by each Settling State's Participating Subdivisions listed on Exhibit G of the Janssen Settlement Agreement. The Directing Administrator's notice to the Directed Trustee will include instructions for disbursement of the Annual Payment within fifteen (15) calendar days of the Payment Date, or at such later time as directed by each Settling State to the Directing Administrator.
8. Within fifteen (15) calendar days of June 1 of each year or at such later time as directed by the Directing Administrator, the Directed Trustee shall disburse the amounts due to each Settling State and to its Participating Subdivisions listed on Exhibit G of the Janssen Settlement Agreement; *provided, however*, that the Directing Administrator shall instruct the Directed Trustee that any amounts allocated to a Participating Subdivision that has not yet secured dismissal with prejudice of its lawsuit as required under Section VII.C of the Janssen Settlement Agreement shall not be transferred or disbursed until the Participating Subdivision has secured such dismissal. Janssen shall notify the Directing Administrator if it believes a Participating Subdivision has not yet secured dismissal with prejudice of its lawsuit as required under Section VII.C of the Janssen Settlement Agreement. If so notified, the Directing Administrator will notify the Participating Subdivision.
- iv. The Settlement Fund Administrators shall be also responsible for allocating the Additional Restitution Amount for Payment Years 2-3 among Settling States listed in Exhibit N of the Janssen Settlement Agreement. The Directing Administrator shall account for the instructions it has received pursuant to Section IV.A.iv, above, in directing the Directed Administrator's distribution of this money.

E. *Disputes Regarding Incentive A Payments, the Initial Year Payments, Annual Payments.*

- i. Within twenty-one (21) calendar days of the notice provided by the Directing Administrator, any party may dispute, in writing, the calculation of an Incentive A Payment, Initial Year Payment, or Annual Payment (including the amount allocated for Settlement Fund Administrator costs and fees), or the amount to be received by a Settling State and/or its

Participating Subdivisions listed on Exhibit G of the Janssen Settlement Agreement. Such disputing party must provide a written notice of dispute to the Settlement Fund Administrators, the Enforcement Committee, any affected Settling State, and Janssen identifying the nature of the dispute, the amount of money that is disputed, and the Settling State(s) affected. The Directing Administrator will maintain official contact information for providing a notice of dispute.

- ii. Within twenty-one (21) calendar days of the sending of a written notice of dispute, any affected party may submit a response, in writing, to the Settlement Fund Administrators, the Enforcement Committee, any affected Settling State, and Janssen identifying the basis for disagreement with the notice of dispute.
- iii. If no response is filed, and the Directing Administrator determines the disputing Party is correct, the Directing Administrator shall adjust the amount calculated consistent with the written notice of dispute and accordingly provide updated instructions to the Directed Trustee, and Janssen shall pay the adjusted amount, collectively totaling the relevant payment, on the Payment Date. If a written response to the written notice of dispute is timely sent to the Settlement Fund Administrators, the Directing Administrator shall notify Janssen of the preliminary amount to be paid, which shall be the greater of the amount originally calculated by the Directing Administrator or the amount that would be consistent with the notice of dispute, provided, however, that in no circumstances shall the preliminary amount to be paid be higher than the maximum amount of base and incentive payments for that payment as set forth on Exhibit M of the Janssen Settlement Agreement. For the avoidance of doubt, a transfer of suspended payments from the Settlement Fund Escrow does not count toward determining whether the amount to be paid is higher than the maximum amount of base and incentive payments for that payment as set forth on Exhibit M.
- iv. The Directing Administrator shall instruct the Directed Trustee to place any disputed amount of the preliminary amount paid by Janssen into the Settlement Fund Escrow and to disburse any undisputed amount to each Settling State and its Participating Subdivisions listed on Exhibit G of the Janssen Settlement Agreement within fifteen (15) calendar days of the Payment Date or at such later time as directed by each Settling State.
- v. Disputes described in this subsection shall be resolved in accordance with the terms of Section XII.F of the Janssen Settlement Agreement.
- vi. The decisions of the National Arbitration Panel shall be binding on Settling States, Participating Subdivisions, Janssen, and the Settlement Fund Administrators.

F. Extensions.

- i. The schedule provided for in this Section IV shall be adjusted based on what is practicable. The Settlement Fund Administrators shall provide notice to Janssen and the Enforcement Committee should the Directing Administrator and/or Directed Trustee believe that the deadlines provided for in this Section IV need to be adjusted. In such a circumstance, the Settlement Fund Administrators, Janssen, and the Enforcement Committee will meet and confer regarding the appropriate timeline, seeking to balance practical realities with the importance of expediting the receipt of funds by the Settling States and their Participating Subdivisions so that they can be used to provide Opioid Remediation.
- ii. The deadlines in this Section IV may be extended by the written agreement of Janssen and the Enforcement Committee.

V. Reporting Obligations

A. Reporting of Non-Opioid Remediation Uses.

- i. The Directing Administrator shall set up a system to receive and preserve reports from Settling States and Participating Subdivisions that have used monies from the Settlement Fund for purposes that do not qualify as Opioid Remediation, pursuant to Section VI.B.2 of the Janssen Settlement Agreement. The Directing Administrator will not require Settling States and Participating Subdivisions without any such uses of money to submit a report, and the Directing Administrator may treat the failure to submit a report as confirmation that a Settling State or Participating Subdivision had no such uses of money.
- ii. Settling States and Participating Subdivisions shall report to the Directing Administrator and Janssen the amount of funds received from the Settlement Fund used for purposes that do not qualify as Opioid Remediation (pursuant to Section VI.B.2 of the Janssen Settlement Agreement). Settling States and Participating Subdivisions' reports to the Directing Administrator and Janssen shall identify how such funds were used, including if used to pay attorneys' fees, investigation costs, litigation costs, or costs related to the operation and enforcement of the Janssen Settlement Agreement, respectively. Such Settling State or Participating Subdivision shall make such reports to the Directing Administrator and Janssen with respect to each six-month period ending on June 30 or December 31 of any year in which funds are received from the Settlement Fund. Such Settling State or Participating Subdivision shall make each such report within ninety (90) days of the end of the applicable six-month period.
- iii. The Directing Administrator shall establish a process by December 31, 2022 to make the reporting under this Section V.A available to the public.

B. Abatement Accounts Fund Reporting.

- i. The Settlement Fund Administrators shall track and assist in the report of the amount of remediation disbursed or applied during each fiscal year, broken down by primary funded strategy category listed in Exhibit E of the Janssen Settlement Agreement (with any permissible common costs prorated among strategies).
- ii. Upon request by Janssen, the Settlement Fund Administrators shall agree to perform such further acts and to execute and deliver such further documents as may be reasonably necessary for Janssen to establish the statements set forth in Section VI.F of the Janssen Settlement Agreement to the satisfaction of their tax advisors, their independent financial auditors, the Internal Revenue Service, or any other governmental authority, including as contemplated by Treasury Regulations Section 1.162-21(b)(3)(ii) and any subsequently proposed or finalized relevant regulations or administrative guidance. Nothing herein shall be read to conflict with or limit the Parties' obligations under Sections VI.F and XIII.E of the Janssen Settlement Agreement.

C. Qualified Settlement Fund Treatment.

- i. Janssen and the Settlement Fund Administrators shall agree that the Settlement Fund is intended to be classified as a "qualified settlement fund" within the meaning of Treasury regulations Section 1.468B-1, et seq. (and corresponding or similar provisions of state, local, or foreign law, as applicable). The Settlement Fund Administrators or any independent certified public accounting firm selected by Janssen to serve as administrator of the Settlement Fund for tax purposes (the "Tax Administrator") shall not take any action or tax position inconsistent with such treatment. The Settlement Fund shall be treated as a qualified settlement fund from the earliest date possible, and Janssen and the Settlement Fund Administrators shall agree to any relation-back election required to treat the Settlement Fund as a qualified settlement fund from the earliest date possible.
- ii. The Settlement Fund Administrators or the Tax Administrator shall serve as administrator of the Settlement Fund for tax purposes. The Settlement Fund Administrators or Tax Administrator shall (i) obtain federal and state taxpayer identification numbers for the Settlement Fund and provide the same to Janssen and the Settlement Fund Administrators, (ii) be responsible for all tax reporting, withholding and filing requirements for the Settlement Fund, (iii) provide instructions to Janssen and the Settlement Fund Administrators for the release of sufficient funds from the Settlement Fund to pay all taxes owed by the Settlement Fund in accordance with Treasury regulations Section 1.468B-2 and any applicable state, local or other tax laws, and (iv) send copies of all such tax filings and returns to Janssen and the Settlement Fund Administrators. Janssen and the Settlement Fund Administrators shall provide such cooperation and information as the Tax Administrator may reasonably request in performing the responsibilities set forth in this Section V.

- iii. Any costs and fees arising from a Tax Administrator shall be allocated evenly among Janssen and the Settling Distributors. For the avoidance of doubt, Janssen's liability for its share of the costs and fees is several, and not joint. Janssen shall not be responsible for any portion of a Settling Distributor's share. For the years that Janssen is not utilizing the Settlement Fund, it will not be responsible for any costs and fees.

EXHIBIT M**Settlement Payment Schedule**

Payment # /Year	Suspension Applies to:	Atty Fee, Costs & Additional Restitution Amount	Base	Incentives A, B & C (maximum)	Incentive D (Lookback Payment)	Credit	Total
Payment 1 ED+90 days	None	\$103,244,576	\$282,175,271	---	---	\$14,580,153	\$400,000,000
Payment 2 July 2022	None	---	\$658,320,615	---	---	---	\$658,320,615
Payment 3 June 2023	Bonus	\$93,629,192	---	\$526,905,161	---	\$71,145,032	\$691,679,385
Payment 4 June 2024	Bonus	\$93,629,191	\$259,273,971	\$549,768,597	---	\$47,328,241	\$950,000,000
Payment 5 June 2025	Bonus	\$43,720,414	\$262,463,219	\$634,274,384	---	\$59,541,983	\$1,000,000,000
Payment 6 June 2026	Bonus	\$43,720,414	\$105,720,216	\$54,325,273	---	\$12,900,764	\$216,666,667
Payment 7 June 2027	Bonus & lookback	\$43,720,414	\$63,074,061	\$54,325,273	\$42,646,154	\$12,900,765	\$216,666,667
Payment 8 June 2028	Bonus & lookback	\$43,720,414	\$63,074,060	\$54,325,272	\$42,646,154	\$12,900,766	\$216,666,666
Payment 9 June 2029	Bonus & lookback	---	\$82,748,246	\$78,371,501	\$42,646,154	\$12,900,766	\$216,666,667
Payment 10 June 2030	Base, bonus & lookback	---	\$82,748,248	\$78,371,500	\$42,646,154	\$12,900,765	\$216,666,667
Payment 11 June 2031	Base, bonus & lookback	---	\$82,748,248	\$78,371,500	\$42,646,153	\$12,900,765	\$216,666,666
Total		\$465,384,615	\$1,942,346,155	\$2,109,038,461	\$213,230,769	\$270,000,000	\$5,000,000,000

NOTES:

- Any adjustments to attorneys' fees and costs will be addressed in the separate attorneys' fees and costs agreement.

2. The attorneys' fees and costs included in the schedule include the Additional Restitution Amount, which will be paid in lieu of attorneys' fees to Settling States listed on Exhibit N.
3. Any offsets under Section V would also be deducted from the base, Incentive B & C maximum, and Incentive D lookback payments and applied proportionately to all payments.
4. Accelerated payments for Incentive A would adjust figures for base and Incentive B & C payments.
5. The dates of payments shown on the schedule are approximate, and will be determined by subsection V.B.1.

EXHIBIT N

Additional Restitution Amount Allocation

Alabama	2.1169269268%
Alaska	0.3443798454%
American Samoa	0.0219613287%
Arizona	2.9452135100%
California	13.1510781360%
Colorado	2.1897380150%
Connecticut	1.7275419499%
Delaware	0.6508743856%
District of Columbia	0.2811929384%
Georgia	3.7040606512%
Guam	0.0665280480%
Hawaii	0.4710748102%
Illinois	4.3924998997%
Indiana	2.7750263890%
Iowa	1.0610119129%
Kansas	1.0960862986%
Louisiana	2.0857625133%
Maine	0.7470015721%
Maryland	2.6658205590%
Massachusetts	2.9180077435%
Michigan	4.3144215263%
Minnesota	1.7616910858%
Missouri	2.5748706956%
Montana	0.4612247807%
N. Mariana Islands	0.0240110183%
Nebraska	0.5931074216%
New York	8.4314865530%
North Carolina	4.1880762974%
North Dakota	0.2646479540%
Oregon	1.8098698760%
Pennsylvania	5.6817646992%
Rhode Island	0.6444665757%
South Carolina	2.0610356358%
Tennessee	3.3570652958%
Texas	10.8573789344%
Utah	1.5481963920%

Vermont	0.3893298238%
Virgin Islands	0.0453295506%
Virginia	3.0182689455%
Wisconsin	2.2927931680%
Wyoming	0.2691763371%

EXHIBIT O

Adoption of a State-Subdivision Agreement

A State-Subdivision Agreement shall be applied if it meets the requirements of Section VI and is approved by the State and by the State's Subdivisions as follows:

1. *Requirements for Approval.* A State-Subdivision Agreement shall be deemed as agreed to when it has been approved by the State and either (a) Subdivisions whose aggregate "Population Percentages," determined as set forth below, total more than sixty percent (60%), or (b) Subdivisions whose aggregate Population Percentages total more than fifty percent (50%) provided that these Participating Subdivisions also represent fifteen percent (15%) or more of the State's counties or parishes (or, in the case of Settling States whose counties and parishes do not function as local governments, 15% of or more of the Settling State's non-county Subdivisions), by number.
2. *Approval Authority.* Approval by the State shall be by the Attorney General. Approval by a Subdivision shall be by the appropriate official or legislative body pursuant to the required procedures for that Subdivision to agree to a legally binding settlement.
3. *Population Percentage Calculation.* For purposes of this Exhibit O only, Population Percentages shall be determined as follows: For States with functional counties or parishes³, the Population Percentage of each county or parish shall be deemed to be equal to (a) (1) 200% of the population of such county or parish, minus (2) the aggregate population of all Primary Incorporated Municipalities located in such county or parish, divided by (b) 200% of the State's population. A "Primary Incorporated Municipality" means a city, town, village or other municipality incorporated under applicable state law with a population of at least 25,000 that is not located within another incorporated municipality. The Population Percentage of each Primary Incorporated Municipality shall be equal to its population (including the population of any incorporated or unincorporated municipality located therein) divided by 200% of the State's population; *provided* that the Population Percentage of a Primary Incorporated Municipality that is not located within a county shall be equal to 200% of its population (including the population of any incorporated or unincorporated municipality located therein) divided by 200% of the State's population. For all States that do not have functional counties or parishes, the Population Percentage of each non-county Subdivision (including any incorporated or unincorporated municipality located therein), shall be equal to its population divided by the State's population.
4. *Preexisting Agreements and Statutory Provisions.* A State may include with the notice to its Subdivisions an existing agreement, a proposed agreement, or statutory provisions regarding the distribution and use of settlement funds and have the acceptance of such an agreement or statutory provision be part of the requirements to be an Initial Participating Subdivision.

³ Certain states do not have counties or parishes that have functional governments, including: Alaska, Connecticut, Massachusetts, Rhode Island, and Vermont.

5. *Revised Agreements.* A State-Subdivision Agreement that has been revised, supplemented, or refined shall be applied if it meets the requirements of Section VI and is approved by the State and by the State's Subdivisions pursuant to the terms above.

EXHIBIT P

Injunctive Relief

A. Definitions Specific to this Exhibit

1. “*Cancer-Related Pain Care*” means care that provides relief from pain resulting from a patient’s active cancer or cancer treatment as distinguished from treatment provided during remission.
2. “*Janssen*” means Johnson & Johnson, Janssen Pharmaceuticals, Inc., Ortho-McNeil-Janssen Pharmaceuticals, Inc., and Janssen Pharmaceutica, Inc. (collectively, “Janssen”), including all of their subsidiaries, predecessors, successors, current officers, directors, employees, representatives, agents, affiliates, parents, and assigns acting on behalf of Janssen in the United States.
3. “*End-of-Life Care*” means care for persons with a terminal illness or at high risk for dying in the near future in hospice care, hospitals, long-term care settings, or at home.
4. “*Health Care Provider*” means any U.S.-based physician or other health care practitioner who is licensed to provide health care services or to prescribe pharmaceutical products and any medical facility, practice, hospital, clinic, or pharmacy.
5. “*In-Kind Support*” means payment or assistance in the form of goods, commodities, services, or anything else of value.
6. “*Lobby*” and “*Lobbying*” shall have the same meaning as “lobbying activities” and “lobbying contacts” under the federal lobbying disclosure act, 2 U.S.C. § 1602 *et seq.*, and any analogous state or local provisions governing the person or entity being lobbied. As used in this document, “Lobby” and “Lobbying” include Lobbying directly or indirectly, through grantees or Third Parties.
7. “*Opioid(s)*” means all naturally occurring, synthetic, or semisynthetic substances that interact with opioid receptors and act like opium. For the avoidance of doubt, the term “Opioid(s)” does not include Imodium.
8. “*Opioid Product(s)*” means all current and future medications containing Opioids approved by the U.S. Food & Drug Administration (FDA) and listed by the DEA as Schedule II, III, or IV drugs pursuant to the federal Controlled Substances Act (including but not limited to buprenorphine, codeine, fentanyl, hydrocodone, hydromorphone, meperidine, methadone, morphine, oxycodone, oxymorphone, tapentadol, and tramadol). The term “Opioid Products(s)” shall not include (i) methadone and other substances when used exclusively to treat opioid abuse, addiction, or overdose; or (ii) raw materials, immediate precursors, and/or active pharmaceutical ingredients (APIs) used in the manufacture or study of Opioids or Opioid Products, but only when such materials, immediate precursors, and/or

APIs are sold or marketed exclusively to DEA-licensed manufacturers or DEA-licensed researchers.

9. “*OD*” means opioid use disorder defined in the *Diagnostic and Statistical Manual of Mental Disorders, Fifth Edition (DSM–5)*, as updated or amended.
10. “*Product(s) for the Treatment of Opioid-Induced Side Effects*” means any over-the-counter or prescription remedy used to treat those side effects identified on the FDA label for any Opioid Product, except that, for purposes of the Agreement, Product(s) for the Treatment of Opioid-Induced Side Effects shall not include products that treat OD or respiratory depression.
11. “*Promote*,” “*Promoting*,” “*Promotion*,” and “*Promotional*” means dissemination of information or other practices intended or reasonably anticipated to increase sales, prescriptions, or that attempts to influence prescribing practices in the United States. These terms shall not include the provision of scientific information or data in response to unsolicited requests from Health Care Providers or payors as allowed in subsection C.2.e-h.
12. “*Third Party(ies)*” means any person or entity other than Janssen or a government entity.
13. “*Treatment of Pain*” means the provision of therapeutic modalities to alleviate or reduce pain.
14. “*Unbranded Information*” means any information that does not identify a specific branded or generic product.

B. Ban on Selling and Manufacturing Opioids

1. Janssen shall not manufacture or sell any Opioids or Opioid Products for distribution in the United States. Janssen represents that prior to the Effective Date, it de-listed all of its Opioid Products and no longer ships any of them to or within the United States. Janssen shall provide notice to the Settling States when the last of the inventory Janssen has shipped has expired.
2. Notwithstanding subsection B.1, above, Janssen may continue to manufacture Nucynta and Nucynta ER (collectively “Nucynta”) in accordance with the terms of its April 2, 2015 contract with Depomed, Inc., rights to which were assigned to Collegium Pharmaceutical, Inc. (“Collegium”) on February 13, 2020, so long as Janssen is not Promoting Nucynta, or selling Nucynta to anyone other than Collegium. Janssen shall not extend, amend, or otherwise alter the terms of its April 2, 2015 contract or enter into any similar agreement related to Nucynta or any other Opioid or Opioid Product. For the term of its April 2, 2015 contract, or until the expiration of subsection B.1, whichever is shorter, Janssen shall make an annual report to the Settling States showing the amount of Nucynta manufactured in accordance with the April 2, 2015 contract.

C. Ban on Promotion

1. Janssen shall not engage in Promotion of Opioids or Opioid Products including but not limited to, by:
 - a. Employing or contracting with sales representatives or other persons to Promote Opioids or Opioid Products to Health Care Providers or patients, or to persons involved in determining the Opioid Products included in formularies;
 - b. Using speakers, key opinion leaders, thought leaders, lecturers, and/or speaking events for Promotion of Opioids or Opioid Products;
 - c. Sponsoring, or otherwise providing financial support or In-Kind Support to medical education programs for Promotion of Opioids or Opioid Products;
 - d. Creating, sponsoring, operating, controlling, or otherwise providing financial support or In-Kind Support to any website, network, and/or social or other media account for the Promotion of Opioids or Opioid Products;
 - e. Creating, sponsoring, distributing, or otherwise providing financial support or In-Kind Support for materials Promoting Opioids or Opioid Products, including but not limited to brochures, newsletters, pamphlets, journals, books, and guides;
 - f. Creating, sponsoring, or otherwise providing financial support or In-Kind Support for advertisements that Promote Opioids or Opioid Products, including but not limited to internet advertisements or similar content, and providing hyperlinks or otherwise directing internet traffic to advertisements; and
 - g. Engaging in internet search engine optimization or other techniques designed to Promote Opioids or Opioid Products by improving rankings or making content appear among the top results in an internet search or otherwise be more visible or more accessible to the public on the internet.
2. Notwithstanding subsection C.1 directly above, Janssen may:
 - a. Maintain a corporate website;
 - b. Maintain a website for any Opioid Product that contains principally the following content: the FDA-approved package insert, medication guide, and labeling, and a statement directing patients or caregivers to speak with a licensed Health Care Provider;

- c. Provide information or support the provision of information as expressly required by law or any state or federal government agency with jurisdiction in [State];
- d. Provide the following by mail, electronic mail, on or through Janssen's corporate or product websites or through other electronic or digital methods: FDA-approved package insert, medication guide, approved labeling for Opioid Products, or other prescribing information for Opioid Products that are published by a state or federal government agency with jurisdiction in [State];
- e. Provide scientific and/or medical information in response to an unsolicited request by a Health Care Provider consistent with the standards set forth in the FDA's Draft Guidance for Industry, *Responding to Unsolicited Requests for Off-Label Information About Prescription Drugs and Medical Devices* (Dec. 2011) as updated or amended by the FDA, and Guidance for Industry, *Good Reprint Practices for the Distribution of Medical Journal Articles and Medical or Scientific Reference Publications on Unapproved New Uses of Approved Drugs and Approved or Cleared Medical Devices* (Jan. 2009) as updated or amended by the FDA;
- f. Provide a response to any unsolicited question or request from a patient or caregiver, directing the patient or caregiver to the FDA-approved labeling or to speak with a licensed Health Care Provider without describing the safety or effectiveness of Opioids or any Opioid Product or naming any specific provider or healthcare institution; or directing the patient or caregiver to speak with their insurance carrier regarding coverage of an Opioid Product;
- g. Provide Health Care Economic Information, as defined at 21 U.S.C. § 352(a), to a payor, formulary committee, or other similar entity with knowledge and expertise in the area of health care economic analysis consistent with standards set forth in the FDA's Draft Questions and Answers Guidance for Industry and Review Staff, *Drug and Device Manufacturer Communications With Payors, Formulary Committees, and Similar Entities* (Jan. 2018), as updated or amended by the FDA;
- h. Provide information relating solely to the pricing of any Opioid Product;
- i. Sponsor or provide financial support or In-Kind Support for an accredited or approved continuing medical education program required by either an FDA-approved Risk Evaluation and Mitigation Strategy (REMS) program or other federal or state law or regulation applicable in [State] through an independent Third Party, which shall be responsible for the program's content without the participation of Janssen; and

- j. Provide information in connection with patient support information on co-pay assistance and managing pain in End-of-Life Care and/or Cancer-Related Pain Care relating to the use of Opioids for managing such pain, as long as the information identifies Janssen as the source of the information.
3. Janssen shall not engage in the Promotion of Products for the Treatment of Opioid-Induced Side Effects, including but not limited to:
- a. Employing or contracting with sales representatives or other persons to Promote Products for the Treatment of Opioid-Induced Side Effects to Health Care Providers or patients;
 - b. Using speakers, key opinion leaders, thought leaders, lecturers, and/or speaking events to Promote Products for the Treatment of Opioid-Induced Side Effects;
 - c. Sponsoring, or otherwise providing financial support or In-Kind Support to medical education programs that Promote Products for the Treatment of Opioid-Induced Side Effects;
 - d. Creating, sponsoring, or otherwise providing financial support or In-Kind Support for advertisements that Promote Products for the Treatment of Opioid-Induced Side Effects, including but not limited to internet advertisements or similar content, and providing hyperlinks or otherwise directing internet traffic to advertisements.
4. Notwithstanding subsection C.3 directly above, Janssen may Promote Products for the Treatment of Opioid-Induced Side Effects so long as such Promotion does not associate the product with Opioids or Opioid Products.
5. Treatment of Pain
- a. Janssen shall not, either through Janssen or through Third Parties, engage in any conduct that Promotes the Treatment of Pain, except that Janssen may continue to Promote the Treatment of Pain with branded non-Opioids, including Tylenol and Motrin.
 - b. Janssen shall not, either through Janssen or through Third Parties, engage in any conduct that Promotes the concept that pain is undertreated, except in connection with Promoting the use of branded non-Opioids, including Tylenol and Motrin, for the Treatment of Pain.
 - c. Janssen shall not disseminate Unbranded Information, including Unbranded Information about a medical condition or disease state, that contains links to branded information about Opioid Products or that otherwise Promotes Opioids or Opioid Products.

6. Notwithstanding subsection C.5 above:
 - a. Janssen may Promote or provide educational information about the Treatment of Pain with non-Opioids or therapies such as acetaminophen or non-steroidal anti-inflammatory drugs (NSAIDs), including Promoting or providing educational information about such non-Opioids or therapies as alternatives to Opioid use, or as part of multimodal therapy which may include Opioid use, so long as such non-Opioid Promotional or educational information does not Promote Opioids or Opioid Products.
 - b. Janssen may provide educational information about the Treatment of Pain related to medical procedures involving devices manufactured or sold by Janssen, including educational information about Opioids or Opioid Products, so long as such information does not Promote Opioids or Opioid Products.
7. The Promotional conduct prohibited in subsection C is not prohibited insofar as it relates to the Promotion of Opioids or Opioid Products for Cancer-Related Pain Care or End-of-Life Care only, and so long as Janssen is identified as the sponsor or source of such Promotional conduct.

D. No Financial Reward or Discipline Based on Volume of Opioid Sales

1. Janssen shall not provide financial incentives to its sales and marketing employees or discipline its sales and marketing employees based upon sales volume or sales quotas for Opioid Products;
2. Janssen shall not offer or pay any remuneration (including any kickback, bribe, or rebate) directly or indirectly, to any person in return for the prescribing, sale, use, or distribution of an Opioid Product; and
3. Janssen's compensation policies and procedures shall ensure compliance with the Agreement.

E. Ban on Funding/Grants to Third Parties

1. Janssen shall not directly or indirectly provide financial support or In-Kind Support to any Third Party that primarily engages in conduct that Promotes Opioids, Opioid Products, or Products for the Treatment of Opioid-Induced Side Effects (subject to subsections C.2, C.4, and C.6), including educational programs or websites that Promote Opioids, Opioid Products, or Products for the Treatment of Opioid-Induced Side Effects, excluding financial support otherwise required by the Agreement, a court order, or by a federal or state agency.
2. Janssen shall not create, sponsor, provide financial support or In-Kind Support to, or otherwise operate or control any medical society or patient advocacy group that primarily engages in conduct that Promotes Opioids, Opioid Products, or Products for the Treatment of Opioid-Induced Side Effects.

3. Janssen shall not provide links to any Third Party website or materials or otherwise distribute materials created by a Third Party for the purpose of Promoting Opioids, Opioid Products, or Products for the Treatment of Opioid-Induced Side Effects (subject to subsections C.2, C.4, and C.6).
4. Janssen shall not use, assist, or employ any Third Party to engage in any activity that Janssen itself would be prohibited from engaging in pursuant to the Agreement. To the extent Janssen supports trade groups engaged in Lobbying, Janssen shall stipulate that such support not be used for any purpose prohibited by the Agreement.
5. Janssen shall not enter into any contract or agreement with any person or entity or otherwise attempt to influence any person or entity in such a manner that has the purpose or foreseeable effect of limiting the dissemination of information regarding the risks and side effects of using Opioids.
6. Janssen shall not compensate or support Health Care Providers or organizations to advocate for formulary access or treatment guideline changes for the purpose of increasing access to any Opioid Product through third-party payors, i.e., any entity, other than an individual, that pays or reimburses for the dispensing of prescription medicines, including but not limited to managed care organizations and pharmacy benefit managers.
7. No officer or management-level employee of Janssen may concurrently serve as a director, board member, employee, agent, or officer of any entity that primarily engages in conduct that Promotes Opioids, Opioid Products, or Products for the Treatment of Opioid-Induced Side Effects. For the avoidance of doubt, nothing in this provision shall preclude an officer or management-level employee of Janssen from concurrently serving on the board of a hospital.
8. Janssen shall play no role in appointing persons to the board, or hiring persons to the staff, of any entity that primarily engages in conduct that Promotes Opioids, Opioid Products, or Products for the Treatment of Opioid-Induced Side Effects. For the avoidance of doubt, nothing in this paragraph shall prohibit Janssen from fully and accurately responding to unsolicited requests or inquiries about a person's fitness to serve as an employee or Board member at any such entity.

F. Lobbying Restrictions

1. Janssen shall not Lobby for the enactment of any federal, state, or local legislative or regulatory provision that:
 - a. Encourages or requires Health Care Providers to prescribe Opioids or sanctions Health Care Providers for failing to prescribe Opioids or failing to treat pain with Opioids;
 - b. Has the effect of limiting access to any non-Opioid alternative pain treatments; or

- c. Pertains to the classification of any Opioid or Opioid Product as a scheduled drug under the Controlled Substances Act.
- 2. Janssen shall not Lobby against the enactment of any federal, state or local legislative or regulatory provision that supports:
 - a. The use of non-pharmacologic therapy and/or non-Opioid pharmacologic therapy to treat chronic pain over or instead of Opioid use, including but not limited to third party payment or reimbursement for such therapies;
 - b. The use and/or prescription of immediate release Opioids instead of extended release Opioids when Opioid use is initiated, including but not limited to third party reimbursement or payment for such prescriptions;
 - c. The prescribing of the lowest effective dose of an Opioid, including but not limited to third party reimbursement or payment for such prescription;
 - d. The limitation of initial prescriptions of Opioids to treat acute pain;
 - e. The prescribing and other means of distribution of naloxone to minimize the risk of overdose, including but not limited to third party reimbursement or payment for naloxone;
 - f. The use of urine testing before starting Opioid use and annual urine testing when Opioids are prescribed, including but not limited to third party reimbursement or payment for such testing;
 - g. Evidence-based treatment (such as using medication-assisted treatment with buprenorphine or methadone in combination with behavioral therapies) for OUD, including but not limited to third party reimbursement or payment for such treatment; or
 - h. The implementation or use of Opioid drug disposal systems.
- 3. Janssen shall not Lobby against the enactment of any federal, state or local legislative or regulatory provision expanding the operation or use of PDMPs, including but not limited to provisions requiring Health Care Providers to review PDMPs when Opioid use is initiated and with every prescription thereafter.
- 4. Notwithstanding the foregoing restrictions in subsections F.1-3, the following conduct is not restricted:
 - a. Challenging the enforcement of or suing for declaratory or injunctive relief with respect to legislation, rules, or regulations referred to in subsection F.1;
 - b. Communications made by Janssen in response to a statute, rule, regulation, or order requiring such communication;

- c. Communications by a Janssen representative appearing before a federal or state legislative or administrative body, committee, or subcommittee as a result of a mandatory order or subpoena commanding that person to testify;
 - d. Responding, in a manner consistent with the Agreement, to an unsolicited request for input on the passage of legislation or the promulgation of any rule or regulation when such request is submitted in writing specifically to Janssen from a government entity directly involved in the passage of that legislation or promulgation of that rule or regulation; or
 - e. Lobbying for or against provisions of legislation or regulation that address other subjects in addition to those identified in subsections F.1-3, so long as the company does not support specific portions of such legislation or regulation covered by subsection F.1 or oppose specific portions of such legislation or regulation covered by subsections F.2-3.
5. Janssen shall provide notice of the prohibitions in subsection F to all employees engaged in Lobbying; shall incorporate the prohibitions in subsection F into trainings provided to Janssen employees engaged in Lobbying; and shall certify to the Settling States that it has provided such notice and trainings to Janssen employees engaged in Lobbying.

G. Ban on Prescription Savings Programs

- 1. Janssen shall not directly or indirectly offer any discounts, coupons, rebates, or other methods which have the effect of reducing or eliminating a patient's co-payments or the cost of prescriptions (e.g., free trial prescriptions) for any Opioid Product.
- 2. Janssen shall not directly or indirectly provide financial support to any Third Party for discounts, coupons, rebates, or other methods which have the effect of reducing or eliminating a patient's co-payments or the cost of prescriptions (e.g., free trial prescriptions) for any Opioid Product.
- 3. Janssen shall not directly or indirectly assist patients, Health Care Providers, or pharmacies with the claims and/or prior authorization process required for third-party payors to approve payment for any Opioid Product.

H. General Terms

- 1. Janssen shall not make any written or oral statement about Opioids or any Opioid Product that is unfair, false, misleading, or deceptive as defined under the law of [State]. For purposes of this paragraph, "Opioid Product" shall also include methadone and other substances when used exclusively to treat opioid abuse, addiction, or overdose.

2. Janssen shall not represent that Opioids or any Opioid Product(s) have approvals, characteristics, uses, benefits, or qualities that they do not have. For purposes of this paragraph, “Opioid Product” shall also include methadone and other substances when used exclusively to treat opioid abuse, addiction, or overdose.
3. For the avoidance of doubt, the Agreement shall not be construed or used as a waiver or limitation of any defense otherwise available to Janssen in any action, and nothing in the Agreement is intended to or shall be construed to prohibit Janssen in any way whatsoever from taking legal or factual positions with regard to any Opioid Product(s) in defense of litigation or other legal proceedings.
4. Upon the request of the [State] Attorney General, Janssen shall provide the [State] Attorney General with copies of the following, within thirty (30) calendar days of the request:
 - a. Any litigation or civil or criminal law enforcement subpoenas or Civil Investigative Demands relating to Janssen’s Opioid Product(s); and
 - b. Warning or untitled letters issued by the FDA regarding Janssen’s Opioid Product(s) and all correspondence between Janssen and the FDA related to such letters.
5. The Agreement applies to conduct that results in the Promotion of Opioids or Opioid Products, or the Treatment of Pain inside the United States.
6. Janssen will enter into the Agreement solely for the purpose of settlement, and nothing contained therein may be taken as or construed to be an admission or concession of any violation of law, rule, or regulation, or of any other matter of fact or law, or of any liability or wrongdoing, all of which Janssen expressly denies. No part of the Agreement, including its statements and commitments, shall constitute evidence of any liability, fault, or wrongdoing by Janssen. The Agreement is not intended for use by any third party for any purpose, including submission to any court for any purpose.
7. Nothing in the Agreement shall be construed to limit or impair Janssen’s ability to:
 - a. Communicate its positions and respond to media inquiries concerning litigation, investigations, reports or other documents or proceedings relating to Janssen or its Opioid Products.
 - b. Maintain a website explaining its litigation positions and responding to allegations concerning its Opioid Products, including the website, www.factsaboutourprescriptionopioids.com.

I. Compliance with All State Laws and Regulations Relating to the Sale, Promotion, and Distribution of Any Opioid Product

1. Janssen shall comply with all applicable state laws and regulations that relate to the sale, promotion, distribution, and disposal of Opioids or Opioid Products, including conduct permitted by subsection B.2, provided that nothing in this paragraph requires Janssen to violate federal law or regulations, including but not limited to:
 - a. [State] Controlled Substances Act, including all guidance issued by the applicable state regulator(s);
 - b. [State] Consumer Protection Laws;
 - c. [State] laws, regulations, and guidelines related to opioid prescribing, distribution, and disposal; and
 - d. [State Specific Laws].

J. Clinical Data Transparency

1. Janssen agrees to continue sharing clinical trial data under the Yale University Open Data Access (YODA) Project to allow researchers qualified under the program to access the company's proprietary data under the terms of the project.
2. In the event Yale University discontinues or withdraws from the YODA Project agreement with Janssen, Janssen shall make its clinical research data regarding Opioids and Opioid Products, and any additional clinical research data that Janssen sponsors and controls regarding Opioids and Opioid Products, available to an independent entity that is the functional equivalent of the YODA Project under functionally equivalent terms.

K. Enforcement

1. For the purposes of resolving disputes with respect to compliance with this Exhibit, should any of the Settling States have a reasonable basis to believe that Janssen has engaged in a practice that violates a provision of this Exhibit subsequent to the Effective Date, such Settling State shall notify Janssen in writing of the specific objection, identify with particularity the provision of the Agreement that the practice appears to violate, and give Janssen thirty (30) days to respond in writing to the notification; provided, however, that a Settling State may take any action if the Settling State believes that, because of the specific practice, a threat to health or safety of the public requires immediate action.
2. Upon receipt of written notice, Janssen shall provide a good faith written response to the Settling State's notification, containing either a statement explaining why Janssen believes it is in compliance with this Exhibit of the Agreement, or a detailed explanation of how the alleged violation occurred and a statement

explaining how Janssen intends to remedy the alleged breach. Nothing in this section shall be interpreted to limit the [State's] civil investigative demand ("CID") or investigative subpoena authority, to the extent such authority exists under applicable law, and Janssen reserves all of its rights in responding to a CID or investigative subpoena issued pursuant to such authority. If Janssen notifies the Settling States in writing that two or more Settling States have notified Janssen of alleged violations, the Settling States that provided notice of alleged violations shall work in good faith to collectively resolve the alleged violation with Janssen before taking any enforcement action(s).

3. The Settling States may agree, in writing, to provide Janssen with additional time beyond thirty (30) days to respond to a notice provided under subsection K.1, above, without Court approval.
4. Upon giving Janssen thirty (30) days to respond to the notification described above, the Settling State shall also be permitted reasonable access to inspect and copy relevant, non-privileged, non-work product records and documents in possession, custody, or control of Janssen that relate to Janssen's compliance with each provision of the Agreement pursuant to that Settling State's CID or investigative subpoena authority.
5. The Settling State may assert any claim that Janssen has violated the Agreement in a separate civil action to enforce compliance with the Agreement, or may seek any other relief afforded by law for violations of the Agreement, but only after providing Janssen an opportunity to respond to the notification described in subsection K.1, above; provided, however, the Settling State may take any action if the Settling State believes that, because of the specific practice, a threat to the health or safety of the public requires immediate action.
6. In the event of a conflict between the requirements of the Agreement and any other law, regulation, or requirement such that Janssen cannot comply with the law without violating the terms of the Agreement or being subject to adverse action, including fines and penalties, Janssen shall document such conflicts and notify the Settling State of the extent to which it will comply with the Agreement in order to eliminate the conflict within thirty (30) days of Janssen's discovery of the conflict. Janssen shall comply with the terms of the Agreement to the fullest extent possible without violating the law.
7. Janssen or any Settling State may request that Janssen and any Settling State meet and confer regarding the resolution of an actual or potential conflict between the Agreement and any other law, or between interpretations of the Agreement by different courts. Nothing herein is intended to modify or extend the jurisdiction of any single judicial authority as provided by law.

L. Compliance Duration

1. Subsections B-J shall be effective for 10 years from the Effective Date.

2. Nothing in this Agreement shall relieve Janssen of its independent obligation to fully comply with the laws of [State] after expiration of the 10-year period specified in this subsection.

M. Compliance Deadlines

1. Janssen must be in full compliance with the provisions included this Agreement by the Effective Date. Nothing herein shall be construed as permitting Janssen to avoid existing legal obligations.

EXHIBIT Q

Non-Released Entities

The following includes a non-exclusive list of non-Released Entities:

1. Actavis LLC
2. Actavis Pharma, Inc.
3. Allergan PLC
4. Allergan Finance, LLC
5. AmerisourceBergen Corporation
6. AmerisourceBergen Drug Corporation
7. Anda, Inc.
8. Cardinal Health, Inc.
9. Cephalon, Inc.
10. Collegium Pharmaceuticals
11. CVS Health Corp.
12. CVS Pharmacy, Inc.
13. Endo Pharmaceuticals Inc.
14. Endo Health Solutions Inc.
15. Mallinckrodt LLC
16. McKesson Corporation
17. McKinsey & Company Inc.
18. Par Pharmaceutical, Inc.
19. Par Pharmaceutical Companies, Inc.
20. Purdue Pharma L.P.
21. Purdue Pharma Inc.
22. SpecGx LLC
23. Teva Pharmaceuticals USA, Inc.
24. The Purdue Frederick Company
25. Walgreen Co.
26. Walgreens Boots Alliance, Inc.
27. Walmart Inc.
28. Watson Laboratories, Inc.

EXHIBIT R

Agreement on Attorneys' Fees, Costs, and Expenses

This Agreement on Attorneys' Fees, Expenses and Costs ("Fee Agreement"), is entered between Janssen and the Plaintiffs' Executive Committee appointed in the multidistrict litigation in the Northern District of Ohio, *In re National Prescription Opiate Litigation*, No. 1:17-MD-2804 ("MDL PEC"), in connection with the Janssen Master Settlement Agreement ("Janssen Agreement"). This Fee Agreement becomes effective on the Effective Date of the Janssen Agreement or the date that the Consent Judgments anticipated under the Janssen Agreement become final in 25 Settling States (whichever is later). However, the costs specified in paragraphs II.I.1 and II.I.4 of this Fee Agreement that are to be funded pre-Effective Date by Janssen are effective upon agreement in writing with Janssen.

I. Definitions

- A. This Fee Agreement incorporates all defined terms in the Janssen Agreement, unless otherwise defined herein, and shall be interpreted in a manner consistent with the Janssen Agreement.
- B. "Attorney." Any of the following retained through a legal contract: a solo practitioner, multi-attorney law firm, or other legal representative of a Participating Subdivision.
- C. "Attorney Fee Fund." An account consisting of funds allocated to pay attorneys' fees approved pursuant to Section II of this Fee Agreement established by Order of and under the ongoing jurisdiction of the MDL Court, as provided below.
- D. "Common Benefit Fund." The sub fund of the Attorney Fee Fund described in Section II.C.
- E. "Contingency Fee Fund." The sub fund of the Attorney Fee Fund described in Section II.D.
- F. "Cost and Expense Fund Administrator." The administrator appointed by the MDL Court to administer the MDL Expense Fund and Litigating Subdivision Cost Fund as provided in the Fee Agreement.
- G. "Cost Funds." Collectively, the MDL Expense Fund and Litigating Subdivision Cost Fund.
- H. "Fee Entitlement." Any right, entitlement or expectation, including but not limited to a fee contract, contingent fee contract, agreement, referral arrangement, co-counsel arrangement, State Back-Stop agreement, or any other arrangement by which counsel could receive compensation or other consideration. For the avoidance of doubt, the scope of Fee Entitlement under paragraph II.G.3.a does not include any Attorneys' fees associated with representation of a State.

- I. “*Fee Panel.*” The three-person panel appointed by the MDL Court to administer the Attorney Fee Fund and its sub funds as provided in the Fee Agreement.
- J. “*Litigating Subdivision Cost Fund.*” The cost fund described in Section II.E herein.
- K. “*MDL Court.*” United States District Court for the Northern District of Ohio Eastern Division, Case No. 1:17-md-2804, Judge Dan Aaron Polster.
- L. “*MDL Expense Fund.*” The cost fund described in Section II.F below.
- M. “*MDL PEC.*” The Plaintiffs’ Executive Committee appointed by the MDL Court.
- N. “*Non-Participating Litigating Subdivision.*” A Litigating Subdivision that is not a Participating Subdivision.
- O. “*Participating Litigating Subdivision.*” A Litigating Subdivision that is also a Participating Subdivision.
- P. “*Participation Agreement.*” An agreement executed by an Attorney that acknowledges the obligation to pay an appropriate MDL Common Benefit Assessment.
- Q. “*Qualifying Representation.*” Legal services provided for representation of a Participating Litigating Subdivision regarding Released Claims against Released Entities.
- R. “*State Back-Stop Agreement.*” Any agreement by a Settling State and private counsel for Participating Subdivisions in that State (or legislation enacted in that State) to provide, adjust, or guarantee attorneys’ fees and costs, whether from the Attorney Fee Fund or any other source recognized in the agreement or legislation.

II. Fees and Costs

- A. *Total Attorneys’ Fees and Costs.*
 - 1. Total attorneys’ fees and costs to be paid by Janssen to Attorneys in each of the relevant Payment Years under this Agreement shall be up to the following amounts, subject to the provisions set forth below, including with respect to the division of the Attorney Fee Fund into its sub funds:

	Attorney Fee Fund (Contingency Fee Fund and Common Benefit Fund)	MDL Expense Fund	Litigating Subdivision Cost Fund
Payment Year 1	\$32,391,518.74	\$9,615,384.61	\$10,000,000.00
Payment Year 2	\$35,936,883.63		\$10,000,000.00
Payment Year 3	\$64,482,248.52		\$10,000,000.00
Payment Year 4	\$43,720,414.21		
Payment Year 5	\$43,720,414.21		
Payment Year 6	\$43,720,414.21		
Payment Year 7	\$43,720,414.21		

2. The sub funds within the Attorney Fee Fund shall include the Common Benefit Fund and the Contingency Fee Fund. The Cost Funds shall include the MDL Expense Fund, and the Litigating Subdivision Cost Fund. The State Counsel Fee Fund and the State Cost Fund shall be separate funds under the control of the Settling States.
3. The Contingency Fee Fund and the Common Benefit Fund shall be administered by a Fee Panel to be appointed by the MDL Court that will be governed by the provisions of this Fee Agreement and shall design the process and procedures for the allocation of fees pursuant to this Fee Agreement and the MDL Court's Order. The Cost Funds shall be administered by the Cost and Expense Fund Administrator to be appointed by the MDL Court who will be governed by the provisions of this Fee Agreement and shall design the process and procedures for the allocation of costs pursuant to this Agreement and the MDL Court's Order.
4. The fees and costs to be paid under this Fee Agreement are available for Attorneys engaged in Qualifying Representations only. Fees and costs to be paid under this Fee Agreement are not available prior to the Effective Date of the Janssen Agreement or if the Janssen Agreement does not proceed past Janssen's determination in Section VIII.A of the Janssen Agreement. Fees and costs to be paid under this Fee Agreement are not available for representation of Non-Participating Subdivisions or Non-Litigating Subdivisions and are not available for representation of private hospitals, third-party payors, NAS claimants, personal injury/wrongful death claimants, or any entity other than Participating Litigating Subdivisions. In addition, fees and costs under this Fee Agreement are not available for representation of

any individual or entity in matters other than those claims against Released Entities, but may include a reasonable share of representations that involve development of facts for pursuit of opioid-related claims against multiple defendants in the pharmacy, manufacturing, and distribution chain.

B. *Attorney Fee Fund and Sub Funds*

1. There shall be a split of the Attorney Fee Fund into the Contingency Fee Fund and the Common Benefit Fund. The split shall be 40% to the Contingency Fee Fund and 60% to the Common Benefit Fund.
2. In no event shall Janssen be required to pay more into the Attorney Fee Fund in any Payment Year than the maximum amount specified for that Payment Year in paragraph II.A.1, which amounts are reflected in Exhibit M to the Janssen Agreement. The amounts allocated to the Contingency Fee Fund and the Common Benefit Fund set by the Fee Panel shall be subject to the reductions and offsets set forth below.
3. Awards of fees from the Contingency Fee Fund shall be available to Attorneys with Qualifying Representations of Participating Litigating Subdivisions eligible to receive an allocation under the Janssen Agreement, as set forth in Exhibit G to the Janssen Agreement, and shall be made applying the Mathematical Model attached as Exhibit “A” to this Fee Agreement. The collection of the data and calculations for the Mathematical Model has been a cooperative effort among private counsel for a large number of Litigating Subdivisions. The analysis has been spearheaded by Joseph Tann and Andrew Arnold. The Fee Panel is encouraged to continue working with those counsel in application of the Model. The Fee Panel shall oversee the application of the Model and resolve any questions or disputes concerning the eligibility of a Counsel to participate as required in Section II.G. The Panel is empowered to hear disputes concerning and ensure the accuracy of the mathematical calculation.
4. As to awards from the Contingency Fee Fund, there shall be no right of appeal.
5. Any appeal of an award of the Fee Panel from the Common Benefit Fund will be made to the MDL Court and be reviewed under an abuse of discretion standard.

C. *Common Benefit Fund (60% of the Attorney Fee Fund.)*

1. Funds in the Attorney Fee Fund shall be allocated to the Common Benefit Fund according to the schedule set forth below, subject to the adjustments described in paragraph II.C.5. The payments are to be made on the following yearly schedule, subject to the adjustments set forth below:

Payment Year 1	\$19,434,911.24
Payment Year 2	\$21,562,130.18
Payment Year 3	\$38,689,349.11
Payment Year 4	\$26,232,248.53
Payment Year 5	\$26,232,248.53
Payment Year 6	\$26,232,248.53
Payment Year 7	\$26,232,248.53
Total:	\$184,615,384.64

2. The Common Benefit Fund shall be available to compensate Attorneys engaged in Qualifying Representations of Participating Litigating Subdivisions who:
 - a. have performed work for the common benefit of all subdivisions pursuant to the guidelines established by Judge Polster set forth in MDL 2804 and the Order dated June 19, 2018, under docket number 636, which is included herein by reference; and
 - b. satisfy the eligibility criteria set forth in Section II.G.

For purposes of Common Benefit Fund distribution, notwithstanding paragraph II.A.4, Attorneys representing Tribal Nations litigating against Janssen that have reached a settlement for Released Claims with Janssen and/or Released Entities and meet the eligibility criteria in Section II.G shall be eligible.

3. The Common Benefit Fund shall be overseen by the Fee Panel, which shall determine the allocation of funds to eligible Attorneys consistent with this Fee Agreement and the June 19, 2018 Order;
4. In assessing the benefits that an Attorney has conferred to Participating Subdivisions (including non-Litigating Subdivisions) and/or Tribes for purposes of any compensation decision, the Fee Panel shall give significant weight to the extent to which (i) the Attorney and his or her clients have contributed to increasing (or reducing) the Initial Participation Tier achieved through participation in the Janssen Agreement, (ii) the Attorney and his or her clients have contributed to increasing (or reducing) the amounts achieved under Incentive Payments A-D through participation in the Janssen Agreement, and (iii) the Attorney and his or her clients have contributed to the potential triggering of any suspension, reduction, or offset of Settlement payment amounts under the Janssen Agreement. The panel may also consider additional fee recoveries the Attorney may potentially obtain, including, but not limited to, from State Back-Stop Agreements, representations of States or Tribal Nations, representations of other clients in opioids-related matters, or through the representation of Subdivision clients,

whether they participated in the Janssen Agreement or not. It is the intent of this provision to recognize that the goal of the Janssen Agreement is to provide for maximum participation by the Subdivisions, maximum abatement funding for all Subdivisions nationally, and the maximum peace for Released Entities. Therefore, representing a Non-Participating Subdivision does not further the goal of the Janssen Agreement, and should not be considered Common Benefit because it does not increase funds available to Participating Subdivisions' abatement programs. Representing Later Litigating Subdivisions is antithetical to the Janssen Settlement, detracts from Common Benefit, and is addressed by the ethics opinion discussed in paragraph II.I.4. The Fee Panel shall consider this concept of "common detriment" set forth in this paragraph in all of its decision making with respect to the allocation of the Attorney Fee Fund among Attorneys, as well as, in its discretion, any offsets provided to Janssen as set forth in paragraph II.C.6 and Section II.H. The Fee Panel shall consider the totality of the Attorney's Participating Litigating Subdivisions as compared to the Attorney's Non-Participating Litigating Subdivisions; the Parties recognize that, although the goal is for 100% participation, Attorneys with a higher number of clients have a higher probability of having one or more non-Participating Litigating Subdivision. As used in this paragraph II.C.4, "client" or "representing" a Subdivision shall include any Litigating Subdivision as to which the Attorney has a Fee Entitlement.

5. As set forth in paragraph II.C.6 and Section II.H, the Fee Panel must consider the factors described in paragraph II.C.4 to determine how and whether to reduce the amounts to be paid by Janssen under this Fee Agreement and to determine how to allocate funds among Attorneys. They may also, at their discretion, consider other factors. Any reduction in payment obligation or credit to be given Janssen in this Fee Agreement shall be applied against Payment Year 7 and working backwards. Any reduction to an Attorney not credited to Janssen shall be allocated to attorneys whose Litigating Subdivision clients participated in the settlement by the Initial Participation Date.
6. The amounts to be provided as a credit or offset to Janssen from the Common Benefit Fund shall depend on the relevant Participation Tier achieved, set forth in Exhibit H of the Janssen Agreement, as follows:
 - a. At Participation Tier 1 or below, the Common Benefit Fund payments to be paid by Janssen shall be reduced as follows:
 - i. With respect to any Attorney seeking payment from the Common Benefit Fund, the Fee Panel shall compare the aggregate allocation that Participating Litigating Subdivisions with which the Attorney has a Fee Entitlement would receive using the negotiating class allocation metrics with the aggregate amount that all Litigating Subdivisions (Participating and Non-Participating) with which the Attorney has a

Fee Entitlement would receive using the negotiating class allocation metrics, provided that only Litigating Subdivisions in Settling States shall be considered for this ratio. The Fee Panel will multiply the amount to be paid to that Attorney from the Common Benefit Fund by that ratio, reduce the Attorney's award by a maximum reduction of 15%, and the dollar amount of such reduction shall be deducted, dollar-for-dollar, from the amount owed by Janssen to the Common Benefit Fund of the Attorney Fee Fund.

- ii. In the event that any Non-Participating Subdivision that is (a) under the jurisdiction of the MDL Court or (b) represented by an Attorney that is obligated to pay into the MDL Common Benefit Fund pursuant to a Participation Agreement, an order of the MDL Court, or any other arrangement settles with or wins a judgment against a Released Entity separate from the Janssen Agreement, and such settlement or judgment results in a common benefit fee assessment or fee payment into the MDL Common Benefit Fund during the time of Janssen's obligation to pay fees under this Fee Agreement, Janssen's obligation to pay into the Common Benefit Fund shall be reduced dollar-for-dollar for any amount of such fee assessments or payments (in the aggregate based on all reductions in this subparagraph II.C.6.a.ii) that exceed the reductions in subparagraph II.C.6.a.i.
 - iii. For the avoidance of doubt, in Tier 1 for each settlement or judgment with Janssen that results in an assessment or payment to the MDL Common Benefit Fund, that payment shall result in an offset for Janssen, unless the assessment or payment occurs after the Payment Date for Year 7.
- b. At Participation Tier 2, the Common Benefit Fund payments to be made by Janssen shall be reduced only as follows:
- i. Reduction by the Fee Panel. With respect to all Attorneys making an application that seeks payment from the Common Benefit Fund, the Fee Panel shall, following a determination that an Attorney is eligible under Section II.G, apply the criteria specified in paragraph II.C.4 in determining whether the lack of participation by Subdivisions with which an Attorney has a Fee Entitlement has resulted in a reduction in the Participation Tier achieved, reduction in benefit to Participating Subdivisions as a result of reductions in Incentives A-D, and/or potential triggering of a suspension, reduction, or offset under the Janssen Agreement. If the Fee Panel concludes that such a reduction has occurred, it must consider (1) the relative size of the Non-Participating Subdivision, as adjusted by the severity measures reflected in Exhibit H (governing the Participation Tiers) of the Janssen Agreement, and the impact of its non-participation on the

Janssen Agreement as a whole (including amounts of Incentive Payments and triggering of suspensions, reductions, or offsets); (2) whether and by how much the payment to the Attorney from the Common Benefit Fund should be reduced as a result of the impact of such non-participation on Participating Subdivisions; and (3) whether some or all of said reduction should revert to Janssen due to the reduction in peace obtained from the Janssen Agreement. Consideration of the factors discussed in this subparagraph and paragraph II.C.4 is mandatory. The decision whether to (and by how much) to reduce payments by Janssen or to reduce the payment to any Attorney based on the factors in paragraph II.C.4 shall be in the sole discretion of the Fee Panel.

ii. Offsets.

- (1) In the event that any Non-Participating Subdivision that is (a) under the jurisdiction of the MDL Court or (b) represented by an Attorney that is obligated to pay into the MDL Common Benefit Fund pursuant to a Participation Agreement, an order of the MDL Court, or any other arrangement settles with or wins a judgment against a Released Entity separate from the Janssen Agreement, and such settlement or judgment results in a common benefit fee assessment or fee payment into the MDL Common Benefit Fund during the time of Janssen's obligation to pay Common Benefit Fees under this Fee Agreement, Janssen's obligation to pay into the Common Benefit Fund shall be reduced dollar-for-dollar up to the amount of the fee assessment or payment, except that such amount shall be capped at 7.5% of the amount of the settlement or judgment. Such reduction shall be taken first from Payment Year 7 of Janssen's payments to the Common Benefit Fund of the Attorney Fee Fund up to the full amount of Janssen's payment obligation in Payment Year 7, then from Payment Year 6, and so on.
 - (2) For the avoidance of doubt, for each settlement or judgment with Janssen that results in an assessment or payment to the MDL Common Benefit Fund, that payment shall result in an offset for Janssen, unless the assessment or payment occurs after the Payment Date for Payment Year 7.
- c. At Participation Tier 3, the reductions to the Attorney Fee Fund shall be the same as set forth in subparagraph II.C.6.b, except that the cap on each offset shall be 5% of the amount of such settlement or judgment.
 - d. At Participation Tier 4, there shall be no reductions to Janssen's obligations to make payment into the Common Benefit Fund, but the principles set forth in paragraph II.C.4 shall continue to apply.

D. *Contingency Fee Fund.* (40% of the Attorney Fee Fund.)

1. Funds from the Attorney Fee Fund shall be allocated to the Contingency Fee Fund on the following yearly schedule, subject to the adjustments set forth below:

Payment Year 1	\$12,956,607.50
Payment Year 2	\$14,374,753.45
Payment Year 3	\$25,792,899.41
Payment Year 4	\$17,488,165.68
Payment Year 5	\$17,488,165.68
Payment Year 6	\$17,488,165.68
Payment Year 7	\$17,488,165.68
Total:	\$123,076,923.09

2. The Contingency Fee Fund shall be available to compensate Attorneys engaged in Qualifying Representations of Participating Litigating Subdivisions that meet the criteria set forth in Section II.G.
3. The Contingency Fee Fund shall be available to Attorneys who
 - a. represent Litigating Subdivisions that are Participating Subdivisions, whether their actions are filed in state or federal court, and
 - b. meet the eligibility criteria of Section II.G.
 - c. Participation in the Contingency Fee Fund by counsel that have a case that is not subject to the jurisdiction of the MDL Court shall not create, provide, or waive jurisdiction of the MDL Court over that Litigating Subdivision, that case or Attorneys, other than to oversee the fairness of the distribution process, and enforcement of this Fee Agreement.
4. The amounts owed by Janssen to the Contingency Fee Fund shall depend on the relevant Participation Tier set forth in Exhibit H of the Janssen Agreement as follows:
 - a. At Participation Tiers 1, 2 and 3, the Contingency Fee Fund payments shall be reduced as follows:
 - i. For Non-Settling States, the Contingency Fee Fund payments shall first be reduced by the amounts identified by the Fee Panel, pursuant to paragraph II.H.6, that would have been owed to counsel for Litigating Subdivisions in Non-Settling States, had those States and those Litigating Subdivisions been Settling States and Participating Subdivisions.

- ii. Following the calculation in subparagraph II.D.4.a.i, the Contingency Fee Fund payments shall be reduced to reflect the non-joinder of Litigating Subdivisions in Settling States by subtracting the amounts identified by the Fee Panel, pursuant to paragraph II.H.6, that would have been owed to counsel for Non-Participating Litigating Subdivisions in Settling States had such Litigating Subdivisions been Participating Subdivisions.
- b. At Participation Tier 4, there shall be no reductions in the Contingency Fee Fund.
- c. In the event that Janssen, prior to the Effective Date of the Janssen Agreement, settles with any Litigating Subdivision and, under such settlement agreement pays attorneys' fees, the Fee Panel shall treat those Litigating Subdivisions as Participating Litigating Subdivisions and, applying the same criteria applicable to all Attorneys for Participating Litigating Subdivisions, determine what amount they would have been paid from the Contingency Fee Fund if they had become Participating Subdivisions under the Janssen Agreement without such prior settlement. That sum, rather than being paid to the Attorney for the previously settling Litigating Subdivision, shall be credited and/or returned to Janssen as if determined under (a)(ii) above, except that such credit shall not be greater than the amount to the Attorneys paid under the Litigating Subdivision's prior settlement agreement.

E. *Litigating Subdivision Cost Fund.*

1. Janssen shall pay \$30,000,000.00 into the Litigating Subdivision Cost Fund, according to the schedule set forth below:

Payment Year 1	\$10,000,000.00
Payment Year 2	\$10,000,000.00
Payment Year 3	\$10,000,000.00
Total	\$30,000,000.00

2. The Litigating Subdivision Cost Fund shall be available to compensate Attorneys for costs and expenses arising out of representation of Participating Litigating Subdivisions or to compensate Participating Litigating Subdivisions for direct in-house costs for expenditures related to their litigation against Janssen including the cost of in-house employees. No funds in the Litigating Subdivision Cost Fund may be used to compensate the costs incurred by Non-Participating Subdivisions or Non-Litigating Subdivisions or costs and expenses arising out of representation of any such Subdivision. In allocating the Litigating Subdivision Cost Fund, the Administrator shall not allocate any funds for costs incurred after July 21, 2021.

3. During the period between July 21, 2021, and the Effective Date, the MDL PEC, as well as Litigating Subdivisions eligible to claim costs from the Litigating Subdivision Cost Fund, shall make best efforts to cease litigation activity against Janssen, including by jointly seeking stays or severance of claims against Janssen, where feasible, or postponements if a motion to stay or sever is not feasible or is denied, so long as such actions are not otherwise detrimental to the Litigating Subdivision.
4. In the event that Janssen, prior to the Effective Date of the Janssen Agreement, settles with any Litigating Subdivision and, under such settlement agreement pay costs to the Litigating Subdivision or its Attorney, the MDL Cost and Expense Fund Administrator shall treat those Litigating Subdivisions as Participating Litigating Subdivisions and, using the same criteria applicable to all applicants to the Litigating Subdivision Cost Fund, determine what amount in costs the Litigating Subdivision or its Attorney would have been paid from the Subdivision Cost Fund if they had settled under the Janssen Agreement. That sum, rather than being paid to the Attorney or the previously settling Litigating Subdivision, shall be credited and/or returned to Janssen, except that such sum shall not be greater than the amount paid under the previously settled Litigating Subdivision's settlement agreement.
5. The MDL Court shall appoint a Cost and Expense Fund Administrator, who shall develop a process and criteria, with input from participating counsel, by which to a) determine the distribution of amounts from the MDL Expense Fund in pursuit of the claims against Janssen; and b) receive and evaluate applications from Participating Litigating Subdivisions, whether filed in Federal Court or State Court, to seek reimbursement from the Litigating Subdivision Cost Fund for eligible costs under Section II.E.2 in pursuit of the claims against Janssen. The Cost and Expense Fund Administrator shall require transparency from all applicants as to any other sources for compensating Attorneys for Litigating Subdivisions for costs incurred. The Cost and Expense Fund Administrator shall be compensated from the Fund.
6. In the event that the total amount of reimbursements from the Litigating Subdivision Cost Fund approved as reasonable by the Cost and Expense Administrator is less than the \$30,000,000.00, any remaining funds shall revert to Janssen.

F. *MDL Expense Fund.*

1. In Payment Year 1 of the Janssen Settlement, Janssen shall pay the following amount into the MDL Expense Fund:

MDL Expense Fund	\$9,615,384.61
------------------	----------------

2. The MDL Expense Fund shall be released following the Effective Date of this Fee Agreement without any delay to reimburse the MDL Counsel for an agreed-to portion of the expenses incurred, as approved by the Cost and Expense Fund Administrator. The MDL Expense Fund will be paid directly to the MDL Cost Account, set up by MDL Order and will be administered under the ongoing jurisdiction of the MDL Court, as provided below. No funds may be used to compensate the costs incurred by Non-Participating Subdivisions or to compensate any Attorney for costs incurred in representing one or more Non-Participating Subdivisions.
3. In allocating the MDL Expense Fund, the Administrator shall not allocate any funds for costs incurred after July 21, 2021, unless the Administrator determines that there are sufficient funds to cover all subdivision costs incurred prior to July 21, 2021 and that special circumstances exist to justify costs incurred following the public announcement of the Janssen Agreement.

G. *Eligibility.*

1. It is the intention of all parties participating in the Fee Panel process that there should be total transparency to the Fee Panel and to all fund participants. In connection with the process to be developed by the Fee Panel, any and all monies in attorney's fees, including referral fees, expenses paid, promises for payment, or any other Fee Entitlement, to any applicant in any opioid litigation shall be disclosed to the Fee Panel as a condition of participating in the Attorney Fee Fund and prior to an award from the Fee Panel. Any payment, expectation of payment or perceived entitlement to participate in a State Back-Stop Agreement or any other agreement reached with a Settling State or any Subdivision or any other source regarding payment of fees must be disclosed to the Fee Panel. Similarly, any right to payment from any other fund, for example a fund for payment to lawyers representing Settling States or Tribal Nations or Subdivisions shall be disclosed to the Fee Panel. Because it is anticipated that there will be multiple firms listed on contingent fee agreements with Litigating Subdivisions, the Fee Panel shall establish procedures, with input from Attorneys for Participating Litigating Subdivisions, for who should petition for fees from such groups and to whom the fee shall be paid and thereafter distributed to co-counsel in accordance with applicable agreements. For the avoidance of doubt, all Attorneys that are part of such groups must meet the eligibility criteria in paragraph II.G.3, must be subject to the criteria set forth in paragraph II.C.4, and must be disclosed to the Fee Panel.
2. An Attorney may apply for and recover attorneys' fees from the Common Benefit Fund, the Contingency Fee Fund, and the Litigating Subdivision Cost Fund and any fund created by a past or future State Back-Stop Agreement, provided the Attorney satisfies the requirements relevant to each such fund and requirements for disclosure to the Fee Panel.

3. An Attorney may not receive any payment from the Attorney Fee Fund (which includes both the Contingency Fee Fund and the Common Benefit Fund) unless the following eligibility criteria are met and annually certified by the Attorney:
 - a. The Attorney must expressly waive the enforcement against the Litigating Subdivision client of all Fee Entitlements (other than under State Back-Stop Agreements) arising out of or related to any or all Qualifying Representations of any Participating Litigating Subdivision prior to applying for attorneys' fees from the Attorney Fee Fund or costs from the Cost Funds. All applications for attorneys' fees or costs under this Fee Agreement shall include an affirmation by the Attorney of such waiver and notice to the client(s) of such waiver. Such waiver shall not preclude the Attorney from submitting such Fee Entitlements to the Fee Panel as a factor for consideration in allocating payments from the Attorney Fee Fund or in connection with a State Back-Stop Agreement. For the avoidance of doubt, no Attorney may recover fees or costs under this Fee Agreement unless the Attorney expressly agrees not to enforce Fee Entitlements as to each and every Participating Litigating Subdivision represented by that Attorney, but such Attorneys may participate in and receive funds from a State Back-Stop Agreement.
 - b. The Attorney must represent that s/he has no present intent to represent or participate in the representation of any Later Litigating Subdivision or any Releasor with respect to Released Claims against Released Entities.
 - c. The Attorney must represent that s/he has not and will not engage in any advertising or solicitation related to Released Claims against Released Entities where such advertising or solicitation relates to a representation that the Attorney could not undertake consistent with the ethics opinion referenced in paragraph II.I.4.
 - d. The Attorney must represent s/he will not charge or accept any referral fees for any Released Claims brought against Released Entities by Later Litigating Subdivisions. For the avoidance of doubt, this representation shall not prohibit Attorneys from receiving allocated shares of any future common benefit assessments arising out of settlements or judgments with Later Litigating Subdivisions represented by other Attorneys that are the result of the MDL Court's Common Benefit order.
 - e. The Attorney may not have and must represent that s/he does not have a Fee Entitlement related to a Later Litigating Subdivision.

- f. The Attorney must certify that s/he has reviewed the ethics opinion referenced in paragraph II.I.4 and will act in conformity with such opinion.
 - g. The Attorney must fully disclose the participation, or the anticipation of participation, in any agreement with a Settling State or Participating Subdivision concerning fees arising out of or related to the Janssen Agreement, including any fees paid or anticipated to be paid or any State Back-Stop Agreement.
 - h. The Attorney must identify for the Fee Panel whether s/he utilized state litigation work product or MDL work product, including but not limited to ARCOS data, document repositories, experts developed in the MDL, and deposition transcripts. The Attorney must identify whether s/he signed the MDL Participation Agreement, and for which case(s) it was signed.
 - i. Any Attorney who applies for fees from one or both Funds must represent that, having exercised his/her independent judgment, s/he believes the Janssen Agreement to be fair and will make or has made best efforts to recommend the Janssen Agreement to his or her Subdivision clients in Settling States. For avoidance of doubt, each Attorney is expected to exercise his or her independent judgment in the best interest of each client individually before determining whether to recommend joining the settlement. All applications for attorneys' fees or costs under this section shall include an affirmation by the Attorney in compliance with this Subsection.
- 4. No Attorney receiving fees under this Fee Agreement may apply for or recover from the Attorney Fee Fund fees arising from representing a Non-Settling State or a Non-Participating Subdivision. All applications for attorneys' fees under this Section shall include an affirmation by the Attorney of compliance with this Section.
 - 5. An Attorney who has filed an application under this section and received an award of attorneys' fees shall provide a certification of compliance with the Sections of this Fee Agreement annually during the years upon which they are still entitled to receive attorneys' fee payments.
 - 6. If, at any time, the Attorney is unable to make the representations set forth in this Section, such representations become untrue, or the Attorney falsely represents compliance with the eligibility criteria, the Attorney shall cease to be eligible to receive funds from the Attorney Fee Fund until further review by the Fee Panel of the Attorney's eligibility under and compliance with this Section II.

7. If an Attorney has a Fee Entitlement with a Later Litigating Subdivision or otherwise becomes unable to reaffirm compliance with the eligibility criteria set forth above, the Attorney shall notify Janssen and the Fee Panel. For the avoidance of doubt, any Attorney who undertakes any new representation of, or has a Fee Entitlement with, a Later Litigating Subdivision shall be prohibited from receiving any future funds from the Attorney Fee Fund. If an Attorney fails to notify Janssen and the Fee Panel of such Fee Entitlement with a Later Litigating Subdivision, the Attorney shall be required to refund amounts previously paid.
8. In the event that an Attorney is deemed ineligible by the Fee Panel (whether based on its initial application or subsequent recertification), the Fee Panel shall provide notice to the Attorney and give the Attorney 30 days to provide additional information such that the Fee Panel could re-consider the Attorney's eligibility.
9. To the extent that an Attorney has a Fee Entitlement with a Participating Subdivision and is authorized to bring Released Claims against Released Entities, but such authorization is, in scope, less broad than the category of Released Claims set forth in the Janssen Agreement, such Attorney may participate fully in both the Contingency Fee Fund and the Common Benefit Fund, without any reduction imposed by the Fee Panel due to the scope of the authorization, so long as the Participating Subdivision fully releases all Released Claims against Released Entities.
10. Attorneys applying to the Attorney Fee Fund knowingly and expressly agree to be bound by the decisions of the Fee Panel, subject to the limited appeal rights set forth in this Fee Agreement, and waive the ability to assert the lack of enforceability of the allocation reached through the arbitration procedures outlined herein.

H. *Calculation of Amounts Due.*

1. The Fee Panel shall be solely responsible for determining the amount of fees to be paid to each Attorney and each Participating Subdivision that applies under this Section. None of the Released Entities shall have any responsibility, obligation, or liability of any kind whatsoever with respect to how attorneys' fees are calculated under this Section, except that the Fee Panel may receive information from Janssen as to (a) the identity of Participating, Non-Participating, Litigating, Later Litigating, and Non-Litigating Subdivisions; (b) the impact of non-participation by a Litigating Subdivision as is relevant to the Fee Panel's determination in paragraph II.C.4; and (c) such other information as Janssen may voluntarily elect to provide.

2. The Fee Panel shall establish procedures for the arbitration process consistent with this Fee Agreement and orders of the MDL Court. Such procedures may include submission of documentary and/or other evidence, interviews with applicants and/or other counsel (including counsel for Janssen) that the Fee Panel deems appropriate, and/or other means of creating a record upon which fee awards will be based.
3. In making determinations under this Fee Agreement, the Fee Panel must apply the eligibility criteria set forth in Section II.G of this Fee Agreement and the criteria set forth in Section II. In addition, the Fee Panel will give consideration in regard to Common Benefit awards to the *Johnson* factors, as well as the following factors (which factors may be applied and given relative weight in the Fee Panel's discretion):
 - a. The Attorney's contemporaneously recorded time and labor dedicated to Qualifying Representations along with the Attorney's financial commitment to such Qualifying Representations. Claimed "time" will not be automatically accepted by the Fee Panel but will be critically reviewed and given substantially more weight and consideration if such time was subject to the audit process described in any Pretrial Order(s) governing the collection of common benefit time;
 - b. The novelty, time, and complexity of the Qualifying Representations;
 - c. The skill requisite to perform legal services properly and undesirability of the case;
 - d. The preclusion of other employment by the Attorney due to time dedicated to Qualifying Representations;
 - e. The "common benefit," if any, alleged to have been conferred by the Attorney and whether such common benefit work product by that Attorney was used by others in parallel litigations against Released Entities whether within or outside the MDL, provided that any Attorney claiming that s/he substantially benefited cases other than those in which s/he entered an appearance as counsel must substantiate such claims by proffering factual support, such as proper supporting affidavits or other documents as determined by the Fee Panel with input from Attorneys for Participating Litigating Subdivisions;
 - f. Any "common detriment," as set forth in paragraph II.C.4.
 - g. Any contingent fee agreement or other Fee Entitlement with Participating Subdivisions, enforcement of which, except for State Back-Stop Agreements, are waived in conjunction with the application, the nature and extent of any work for those Participating Subdivisions, whether such

Participating Subdivisions actively litigated and, if so, the nature and procedural history of such case(s);

- h. The experience, reputation, and ability of the Attorney;
- i. Whether the Attorney's clients brought Released Claims against Released Entities;
- j. The status of discovery in cases primarily handled by the Attorney;
- k. The nature of any work by the Attorney on "bellwether" cases or cases that were similarly active in litigation;
- l. Any pressure points successfully asserted by the Attorney in cases against Janssen or any risk for Janssen created by the Attorney in cases against them;
- m. Any risk for defendants created by applicants in cases against Janssen;
- n. Successful and unsuccessful motion practice in cases worked on by the Attorney;
- o. The date of filing of any cases filed by the Attorney;
- p. Obtaining consolidation of the litigation in the Attorney's jurisdiction;
- q. The number and population of entities represented by the Attorney and the fees that would have been awarded under extinguished contingent fee arrangements;
- r. Whether the Attorney's clients brought claims against Janssen;
- s. Whether the Attorney has had a leadership role in the litigation, whether in state or federal court;
- t. Whether the Attorney has had a leadership role in any negotiations aimed at resolving the litigation;
- u. Whether the Attorney's cases have survived motions to dismiss;
- v. The extent to which the Attorney contributed to the work product used for the common benefit of opioids litigants, including, without limitation, work on ARCOS data, Prescription Data Monitoring Programs, IQVIA data, depositions, document production and analysis experts, motions, briefs and pleadings, trial preparations, and trials;

- w. The extent to which litigation was done prior to and contributed to completion of settlement negotiations, as distinct from litigation that was done litigating after the announcement of the Janssen Agreement, such latter litigation both being of less value and potentially resulting a common detriment to the settlement process; and
 - x. Any other factors that the Fee Panel finds to be appropriate to consider after input from applicants to the Attorney Fee Fund.
4. The Fee Panel shall develop procedures for receiving a single application, which may be updated or amended based on new information (such as participation by additional Litigating Subdivisions) from each Attorney seeking compensation from the Attorney Fee Fund pursuant to processes and procedures developed by the Fee Panel, which shall not be inconsistent with this Fee Agreement. Any request for attorneys' fees not included on the single application or through the updating/amendment process designed by the Fee Panel shall be deemed waived. For purposes of transparency and to permit the Fee Panel to conduct its work, the application from each Attorney shall, at a minimum, require each Attorney to
- a. Identify all Litigating Subdivisions for which s/he is seeking payment from the Attorney Fee Fund;
 - b. Identify all Subdivisions in both Settling and Non-Settling States (and, where applicable, Tribal Nations) with respect to which s/he has a Fee Entitlement with respect to Relevant Claims against Released Entities, and identify all co-counsel in such cases;
 - c. Identify which of those Subdivisions are Participating Subdivisions and which are not (with similar information for Tribal Nations, where applicable);
 - d. Specify the specific fund or funds within the Attorney Fee Fund from which the Attorney is seeking compensation;
 - e. Demonstrate his or her eligibility for compensation from the relevant sub funds within the Attorney Fee Fund pursuant to the criteria set forth for the relevant sub fund;
 - f. Identify any and all Fee Entitlements from representations of States, Tribal Nations, or other plaintiffs related to Released Claims against Released Entities or in opioids-related matters;
 - g. Notwithstanding "a-f" above, the Panel may consider a supplemental application if the Attorney shows good cause why circumstances exist that will lead to consideration for additional Common Benefit award.

Examples would include, but are not limited to, an Attorney having Non-Participating Litigating Subdivision clients that subsequently become Participating Subdivisions, a Bar Date passes that increases participation or the Participation Tier, or an Allocation Agreement is reached.

5. With respect to the Common Benefit Fund, the Fee Panel shall (subject to any applicable MDL Court Order):
 - a. Review the applications of all Attorneys seeking compensation from the Common Benefit Fund, including determining eligibility for each Attorney as set forth in Section II.G.
 - b. Reduce, on an annual basis, Janssen's payment obligations, as set forth in paragraph II.C.5. The Panel shall inform Janssen and the MDL PEC of all such amounts and adjust Janssen's payment obligations accordingly.
 - c. Using criteria set forth in Sections II.C and II.I, allocate amounts from the Common Benefit Fund to eligible Attorneys, including payment amounts for each Payment Year. In making such allocations (regardless of the Participation Tier achieved), the Panel shall apply the principles set forth in paragraph II.C.4 and shall allocate any reduction in the payments of Janssen specified in paragraph II.C.5 to the amounts paid to Attorneys with a Fee Entitlement to Litigating Subdivisions that are not Participating Subdivisions.
6. With respect to the Contingency Fee Fund, the Fee Panel shall:
 - a. Review the applications of all Attorneys seeking compensation from the Litigating Subdivision Fee Fund, including determining eligibility for each Attorney as set forth in Section II.G.
 - b. Apply the Mathematical Model in Exhibit A.
 - c. Use such allocations to reduce payments, on an annual basis, the payment obligations of Janssen to the Attorney Fee Fund as set forth in paragraph II.D.4, and distributions therefrom, and inform Janssen and the MDL PEC of all such adjustments.
7. To the extent that there is a dispute about the calculations of the Fee Panel related to the amounts that Janssen is required to pay (including application of any reductions or offsets under this Fee Agreement), such disputes shall be presented to the Fee Panel and any disputed funds be paid into/held in escrow. The Fee Panel shall resolve such disputes expeditiously, with either Party having the right to seek review from the MDL Court.

8. For purposes of determination of fee or cost awards, allocations, reductions, and possible reversions under this Fee Agreement, unless specified otherwise a Subdivision will be considered a Non-Participating Subdivision if it is not a Participating Subdivision as of the deadline for the application for the fee or cost award at issue (or, if the determination does not involve a specific application, the date on which the record for such determination closes).
9. In the event that the Fee Panel, through the use of the Mathematical Model set forth in Exhibit A, allocates funds from the Contingency Fee Fund for an Attorney based on a Qualifying Representation of a Participating Litigating Subdivision or allocates cost to such Participating Litigating Subdivision and that Subdivision is in a Settling State in which the Consent Judgment has not been approved, such funds shall be placed into escrow until the Consent Judgment is approved, after which time they shall be released.

I. *Miscellaneous.*

1. The costs associated with the Fee Panel prior to the Effective Date of the Attorney Fee Agreement shall be funded by Janssen. The Fee Panel shall charge an hourly rate that previously has been approved by a federal or state court and shall provide a budget and a cap for such work prior to the Effective Date, which shall be approved by Janssen and such approval shall not be unreasonably withheld. Janssen shall receive a refund for any such payment of pre-Effective Date costs from interest that accrues on the monies in the Attorney Fee Fund (including interest that accrues during such time as the Attorney Fee Fund monies are in escrow prior to the Effective Date of the Janssen Agreement), up to the amount of such costs. Post-Effective Date, the cost of the Fee Panel shall be charged against the applicable Fee Fund based on allocation by the Fee Panel and shall not be otherwise funded by Janssen. The costs associated with the Cost and Expense Fund Administrator shall be paid from funds in the MDL Expense Fund and the Litigating Subdivision Cost Fund and shall not be otherwise funded by Janssen.
2. The MDL PEC will seek, and the Attorneys General for Settling States and Janssen will not oppose, a Common Benefit Fee Order requiring an assessment of 7.5% on the gross recovery (by judgment or settlement) of any Non-Participating Subdivision that is subject to the federal court jurisdiction, represented by a MDL PEC firm, represented by any Attorney receiving fees from the Common Benefit Fund, represented by any Attorney that signed a Participation Agreement or paid in a case otherwise under the jurisdiction of the MDL Court.
3. The MDL PEC shall provide to Janssen information they have that identifies Attorneys who represent Litigating Subdivisions who are not Participating Subdivisions and who have an obligation to pay a common benefit assessment, either due to the MDL Court's orders or having signed a Participation Agreement.

4. The MDL PEC shall retain ethics counsel of its choice to provide an opinion that addresses the compliance of its ethical obligations, as it relates to the Janssen Agreement. Such opinion shall address the issue of the potential conflict of interest for an Attorney that had represented a Participating Subdivision also representing a Later Litigating Subdivision as defined in the Janssen Agreement. This Subsection shall be enforceable to the extent permitted by the equivalent to Rules 1.16 and 5.6 of the ABA Model Rules of Professional Conduct in the relevant jurisdictions. The opinion shall be provided to Janssen as soon as it is completed and, in any event, prior to July 31, 2021 and shall be disseminated to counsel eligible to apply to the Attorney Fee Fund within 30 days of the announcement of the Janssen Agreement. The MDL PEC represents that it will comply with this opinion until the Reference Date and thereafter if the Janssen Agreement proceeds.
5. Participating Subdivisions agree to instruct their counsel to treat information, work product and expert materials as secret under Rule 1.6 of the ABA Model Rules of Professional Conduct. Accordingly, an Attorney shall not share information or work product with, or experts or materials to, non-participants (other than the Attorney's own current clients or their lawyers, consultants, experts or other representatives or agents). However, nothing herein shall prevent MDL Leadership or PEC Counsel from fulfilling their obligations in any MDL and the MDL Court Order.

III. Miscellaneous

A. *Termination.* If the Janssen Agreement does not proceed past the Reference Date, whether because Janssen does not determine to proceed or for any other reason, this Fee Agreement shall be null and void, Janssen shall have no obligation to make any payments under this Fee Agreement, and Janssen and the PEC shall take such steps as are necessary to restore the *status quo ante*.

B. *MDL Court Consideration.* This Fee Agreement shall be attached as an exhibit to the Janssen Agreement. This Fee Agreement shall also be submitted by Janssen and the MDL PEC to the MDL Court for approval pursuant to the motion and order that shall be attached, prior to the Preliminary Agreement Date of the Janssen Agreement, as Exhibit B.

1. In the event that the MDL Court, through an order, makes any change to the amounts potentially to be paid by Janssen under this Fee Agreement, makes any change to the Fee Panel's consideration of the factors set forth in paragraph II.C.4, or any other material change to the draft Order attached as part of Exhibit B or the terms of this Fee Agreement, Janssen and the MDL PEC shall meet and confer concerning such changes.
2. If Janssen and the MDL PEC are unable to reach agreement and revisions to this Fee Agreement in the event discussed in paragraph III.B.1, this Fee

Agreement shall be null and void, Janssen shall have no obligation to make any payments under this Fee Agreement, and Janssen and the MDL PEC shall take such steps as are necessary to restore the *status quo ante*.

C. *Amendment.* Once the MDL Court has entered an order implementing this Fee Agreement, this Fee Agreement can only be amended by (1) written agreement of Janssen and the MDL PEC and (2) approval by the MDL Court.

D. *Jurisdiction and Enforcement.* The MDL Court shall have exclusive and ongoing jurisdiction over the enforcement and implementation of this Fee Agreement as set forth herein. The MDL PEC shall be the Authorized Party to enforce this Fee Agreement, as to the payment obligations of Janssen as set forth in this section, and as to Attorneys making application to the Funds under this Fee Agreement. Solely for purposes of assessing or allocating common benefit fees, the MDL Court will continue to have jurisdiction over the work product developed in the MDL Court by and under the direction of the MDL PEC with respect to claims against Janssen, including data and documents, depositions, expert reports, briefs and pleadings; and the MDL Court's protective orders, management orders, and other decisions regarding such discovery and other work product, including but not limited to, conditions on its use, will continue in full force and effect. Nothing in this paragraph authorizes the MDL Court to act contrary to this Agreement or to share any of the work product, or provides the MDL Court with jurisdiction over the Janssen Agreement.

Description of Mathematical Model for the Allocation of the Contingency Fee Funds

Distributor Settlement Agreement and Janssen Settlement Agreement

This document describes the Mathematical Model for allocation of the Contingency Fee Fund described in Exhibit R (Agreement of Attorney's Fees, Expenses and Costs) to the Distributor Settlement Agreement and the Janssen Settlement Agreement, respectively.¹⁸ Awards of fees from the Contingency Fee Funds shall be available to Attorneys with Qualifying Representations of Participating Litigating Subdivisions eligible to receive an allocation under the corresponding agreements.¹⁹ A Fee Panel shall oversee the application of the Model and resolve any questions or disputes concerning the eligibility of a counsel to participate. The Panel is empowered to hear disputes concerning and ensure the accuracy of the mathematical calculations.

In general terms, allocation of the Contingency Fee Fund shall be made by (1) determining the amount of the Settlement Fund that is attributable to each Litigating Subdivision; (2) making certain adjustments to these amounts based on when the Subdivision filed suit and the terms of the applicable fee contract; and (3) dividing the Contingency Fee Fund proportionately among counsel for each Participating Litigating Subdivision based on the amounts calculated in subpart 2.

Each Settling Defendant is responsible only for its own share of payments.²⁰ In other words, to collect a fee award from the Contingency Fee Fund against a Settling Defendant, the Participating Litigating Subdivision must have named the Settling Defendant in its lawsuit. The total amount of the Contingency Fee Fund in the Distributor Settlement Agreement is \$516,923,077.²¹ Amerisource's share is \$160,246,153.97 (31.0%), Cardinal's share is \$159,729,230.89 (30.9%), and McKesson's share is \$196,947,692.46 (38.1%). The total amount of the Contingency Fee Fund in the Janssen Settlement Agreement is \$123,076,923.²²

More specifically, allocation of each Settling Defendant's share of the corresponding Contingency Fee Fund shall be made according to the following steps. These steps must be performed separately for each Settlement Agreement, and each Defendant is responsible for paying only its share of the Contingency Fee Fund. These calculations are made only for purpose of determining the percentage share of the Contingency Fee Fund that Attorneys for each Participating Litigating Subdivision should receive, *not* for determining the dollar amount each Subdivision will receive.

¹⁸ See Distributor Settlement Agreement, Exhibit R § II.B.3; Janssen Settlement Agreement, Exhibit R § II.B.3.

¹⁹ Distributor Settlement Agreement, Exhibit R § II.B.3; Janssen Settlement Agreement, Exhibit R § II.B.3

²⁰ Distributor Settlement Agreement, Exhibit R § II.A.5.

²¹ Distributor Settlement Agreement, Exhibit R § II.D.1.

²² Janssen Settlement Agreement, Exhibit R § II.D.1.

- (1) For each Settling State, attribute 50% of the settlement funds for that State to its Subdivisions according to the Subdivision Allocation Percentage in Exhibit G to the Distributor Settlement Agreement or Janssen Settlement Agreement, as appropriate.

Illustrative example for the Distributor Agreement:

- Assume that State A is allocated 1.00000% of the \$18,554,013,691.11 Restitution/Abatement amount [see Exhibit M of the Agreement].
- 50% of the 1% share allocated to State A is \$92,770,068.46.
- Assume that, per Exhibit G of the Agreement, the Subdivision Allocation Percentage for City B in State A is 1.00000000%.
- For purposes of determining its counsel's share of the Contingency Fee Fund, City B is attributed 1.00000000% of \$92,770,068.46, or \$927,700.68.

- (2) Adjust the amounts in paragraph 1 as follows:

- a. *Upward Adjustment for Early Filers.* Increase the amount calculated in paragraph 1 above by 10% for any Litigating Subdivision that named the defendant(s) in a suit before December 5, 2017, the date the National Prescription Opiate Litigation MDL was formed. This adjustment must be done individually for each defendant. If the Litigating Subdivision did not name a Settling Defendant in a suit before January 1, 2021, then fees from the Contingency Fee Fund for that defendant will not be awarded to Attorneys with otherwise Qualifying Representations of that Participating Litigating Subdivision.

Illustrative Example:

- Assume City C is attributed \$1,000,000 under paragraph 1 above.
 - If City C named the defendant(s) before 12/5/2017, the attributed amount would be adjusted to \$1,100,000.
- b. *Determine Amount Due under Contingency Fee Contract.* Determine the amount that would be due to Attorneys with Qualifying Representations of each Participating Litigating Subdivision under the terms of the applicable fee contract if the Participating Litigating Subdivision were to receive the amount calculated in paragraph 2.a. This amount can be referred to as the Contingency Fee Assumption.

Illustrative Example:

Continuing the example given in paragraph 2.a, if Attorneys have a 20% contingency fee contract with City C for the relevant litigation, the amount calculated in this step would be 20% of \$1,100,000, or \$220,000.

In the next step, the Contingency Fee Assumption is used to determine the percentage share of the Contingency Fee Fund due to Attorneys for each Participating Litigating Subdivision.

(3) Divide the Contingency Fee Fund proportionately among Attorneys for each Participating Litigating Subdivision in two ways:

- a. *National Fee Pool Calculation.* Determine each Litigating Subdivision's percentage share of all amounts due under contingency fee contracts nationwide by dividing the Contingency Fee Assumption calculated for each Subdivision in paragraph 2.b by the sum of all Contingency Fee Assumptions. Then multiply that percentage by the Contingency Fee Fund to figure each Subdivision's dollar share of the Contingency Fee Fund (but only for Settling Defendants the Subdivision timely named in a lawsuit).²³

Illustrative example for Distributor Settlement Agreement:

- $\$220,000$ [from para. 2.b] \div $\$1,800,000,000$ [total amount owed under contingency fee contracts nationwide] = 0.012222% ²⁴
- $0.012222\% \times \$516,923,077.32$ [Contingency Fee Fund] = $\$63,179.49$

- b. *Separate State Fee Pools Calculation.* Determine each Litigating Subdivision's percentage share of all amounts due under contingency fee contracts statewide by dividing the Contingency Fee Assumption calculated for each Subdivision in paragraph 2.b by the sum of all Contingency Fee Assumptions in the same State. Then multiply that percentage by the portion of the Contingency Fee Fund that corresponds to that State's Overall Allocation Percentage, shown in Exhibit F of the relevant Settlement Agreement, to figure each Subdivision's dollar share of the Contingency Fee Fund (but only for Settling Defendants the Subdivision timely named in a lawsuit).

Illustrative example for Distributor Settlement Agreement:

- $1\% \times \$516,923,077.32 = \$5,169,230.77$ [amount of the Contingency Fee Fund corresponding to State A]

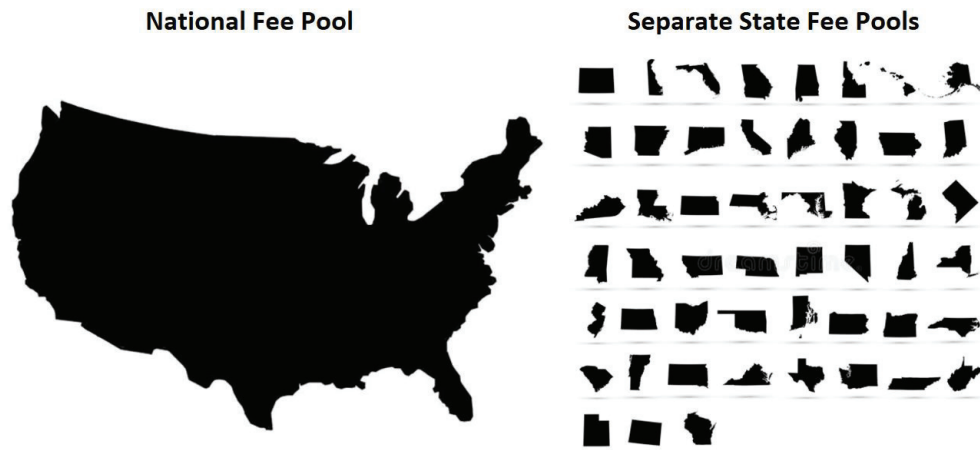
²³ Because a few Litigating Subdivisions named only one or two of the Distributors in a lawsuit before January 1, 2021, each Subdivision's share of the Contingency Fee Fund is slightly different for each distributor. Therefore, under the Distributor Settlement Agreement, the calculations described in this step need to be made separately for each Settling Defendant. It is shown in a single calculation here for ease of illustration only.

²⁴ In this example, \$1.8 billion is the amount theoretically owed under all contingency fee contracts for litigation against distributors as calculated in paragraph 2.b. This amount is illustrative only; the actual amount will not be known until all litigating subdivisions are identified and the terms of all of their contingency fee contracts are collected.

- Assume a total of \$17,600,000 is owed under contingency fee contracts for State A.
- $\$220,000$ [from para. 2.b] \div $\$17,600,000 = 1.25\%$
- $1.25\% * \$5,169,230.77 = \$64,615.38$

The award of fees to Attorneys with Qualifying Representations of Participating Litigating Subdivisions will be the average of the final amounts calculated in paragraphs 3.a and 3.b above.²⁵

Paragraph 3.a represents allocation based on a proportional share of a National Fee Pool, while paragraph 3.b represents allocation based on a proportional share of the Separate State Fee Pools. In other words, for the National Fee Pool described above in paragraph 3.a, the contingency fee contract rate is compared to all other contingency fee contract rates in the nation. For the Separate State Fee Pools described above in paragraph 3.b, the contingency fee contract terms are compared to the other contingency fee contract terms in that same State. The National Fee Pool and the Separate State Fee Pools are given equal weighting. This is illustrated below.



Using the first methodology, Attorneys for two Subdivisions in different States with the same amount calculated under paragraph 2.b would be assigned the same amount under paragraph 3.a. Using the second methodology, Attorneys for the same two Subdivisions would be assigned different amounts under paragraph 3.b because they are in different States. Specifically, the Subdivision in the State with a smaller proportion of Participating

²⁵ The model also enforces a maximum fee award of 20% of the amount calculated in 2.b. This rule is designed to prevent windfalls by addressing over-allocation in a small number of states with relatively few Litigating Subdivisions. An estimated 97% of Qualifying Representations are not impacted this rule. The description in this document of the Mathematical Model is by necessity an abstraction; the precise contours of the calculations are defined in the model itself.

Litigating Subdivisions would be allocated more than the Subdivision in the State with a greater proportion of Participating Litigating Subdivisions.

EXHIBIT S

Agreement on the State Cost Fund Administration

1. **Creation of a State Cost Fund.** Janssen and the Settling States agree to the creation of a state cost fund to pay litigation costs and expenses associated with litigation and investigation related to the opioid litigation (hereinafter the “State Cost Fund”). This agreement is a material part of the Settlement Agreement. The State Cost Fund shall be administered separately from the Common Benefit Fund, the Contingency Fee Fund, the State Counsel Fee Fund, Subdivision Costs Fund, and the MDL Expense Fund. No funds may be released from the State Cost Fund to Non-Settling States.

2. **State Cost Fund Amount.** In Payment 1 of the Settlement, Janssen shall pay into the State Cost Fund \$13,461,539 (the “State Cost Fund Amount”). Janssen’s State Cost Fund payment shall be a component of its Global Settlement Attorney Fee Amount payable to the Attorney Fee Fund, for Payment 1.

3. **State Cost Fund Committee.** A committee of Attorneys General from Settling States or their designated representatives (hereinafter the “State Cost Fund Committee”) shall oversee the State Cost Fund. The committee shall initially consist of the following states: (a) Delaware; (b) Florida; (c) Georgia; (d) New York; (e) North Carolina; (f) Ohio; (g) Tennessee; and (h) Texas. The Settling State Attorneys General may by majority vote add or change the composition of the State Cost Fund Committee, including replacing any above State, if that State is not a Settling State.

4. **State Cost Fund Administrator.** The State Cost Fund Committee shall select an administrator (the “State Cost Fund Administrator”). The State Cost Fund Administrator may be different from the Settlement Administrator under the Settlement Agreement. The State Cost Fund Administrator shall be responsible for administering the State Cost Fund and making payments to Settling States.

5. **State Cost Fund Guidelines.** Monies in the State Cost Fund shall be released without any delay to reimburse Settling States for documented opioid litigation and investigation costs incurred or paid. In allocating the State Cost Fund, no funds shall be allocated for costs incurred after July 21, 2021. The State Cost Fund Committee shall establish guidelines for the submission and approval of expenses eligible for reimbursement from the State Cost Fund. The State Cost Fund Administrator shall, in accordance with such guidelines, receive from Settling States records sufficient to demonstrate the incurrence and/or payment of each expense attributable to investigation or litigation related to the opioid litigation, including any outstanding National Association of Attorneys General grant.

6. **State Cost Fund Payment Priorities and Residual.** To the extent that that the aggregate eligible submissions of costs and expenses from Settling States exceed the State Cost Fund Amount, payments to Settling States shall be paid in the following order until the State

Cost Fund is exhausted. If the State Cost Fund is unable to fully pay costs at any of the following levels, then Settling States with costs at that level shall be paid on a proportional basis. All expenses with a lesser priority from the level where the State Cost Fund is exhausted will not be reimbursed from the State Cost Fund. Costs shall be paid in the following order: (a) the reasonable costs of the State Cost Fund Administrator, if any; (b) repayment of the National Association of Attorneys General grants connected to opioid litigation; (c) costs incurred or paid by outside counsel for a Settling State litigating against Janssen apart from any fee owed; (d) litigation-related costs attributable to the Janssen case incurred or paid by a Settling State litigating against Janssen; (e) pre-suit investigation-related costs attributable to a Janssen investigation incurred or paid by either a Settling State outside counsel (not including any amount of fees or any costs which have already been reimbursed pursuant to clause (c), above) or a Settling State investigating Janssen; (f) costs incurred or paid by a Settling State or outside counsel litigating against another opioid defendant other than a cost share entered into by a Settling State, which costs have not yet been paid under a preceding clause of this paragraph; (g) the amounts paid by a Settling State as part of cost share related to the filing of a proof of claim in the Purdue Pharma, L.P. bankruptcy; and (h) the amounts paid by a Settling State as part of any other cost share, including, but not limited to the cost share entered into by the Non-Consenting States in the Purdue Pharma, L.P. bankruptcy. If the State Cost Fund has additional monies after payment of the State Cost Fund Administrator's and all Settling States' submitted costs, then the remaining funds will be provided to the National Association of Attorneys General to be placed in the Financial Services Fund for the purpose of funding grants for consumer protection or healthcare-related enforcement or training activities. In determining what costs are attributable to Janssen, the State Fund Committee shall develop a guideline that ensures that all Settling States are treated equitably.

EXHIBIT T
Severity Factors

State	Severity Factor
Alabama	108.5243%
Alaska	107.8614%
American Samoa	102.7639%
Arizona	107.7129%
Arkansas	103.2818%
California	82.8688%
Colorado	95.2263%
Connecticut	121.0971%
Delaware	155.5946%
District of Columbia	88.3270%
Florida	107.9604%
Georgia	86.6675%
Guam	96.8019%
Hawaii	77.1051%
Idaho	93.0570%
Illinois	86.6318%
Indiana	108.6768%
Iowa	78.2056%
Kansas	89.6374%
Kentucky	150.0126%
Louisiana	105.2878%
Maine	132.7534%
Maryland	115.2160%
Massachusetts	110.3001%
Michigan	112.4239%
Minnesota	75.9148%
Mississippi	96.7243%
Missouri	107.8496%
Montana	99.7815%
N. Mariana Islands	100.2421%
Nebraska	71.9045%
Nevada	130.5519%
New Hampshire	144.4997%
New Jersey	102.3701%
New Mexico	128.9295%
New York	91.4472%

North Carolina	102.2754%
North Dakota	76.0864%
Ohio	123.0063%
Oklahoma	129.3047%
Oregon	108.9094%
Pennsylvania	118.2821%
Puerto Rico	73.9803%
Rhode Island	143.8802%
South Carolina	99.6801%
South Dakota	76.4482%
Tennessee	129.9078%
Texas	71.6286%
Utah	119.5878%
Vermont	140.2239%
Virgin Islands	100.4396%
Virginia	88.1611%
Washington	100.5007%
Wisconsin	99.6616%
Wyoming	100.9659%

EXHIBIT U

Agreement on the State Outside Counsel Fee Fund

1. **Creation of a State Outside Counsel Fee Fund.** Janssen and the Settling States agree to the creation of a state outside counsel fee fund to pay reasonable attorney's fees of Settling States with outside counsel in connection with litigation against Janssen (the "State Outside Counsel Fee Fund"). This agreement is a material part of the Settlement Agreement. All terms utilized in this Agreement shall have the same meaning as in the Settlement Agreement unless otherwise indicated.
2. **State Outside Counsel Fee Fund Administration.** The State Outside Counsel Fee Fund shall be administered separately from the Common Benefit Fund, the Contingency Fee Fund, the State Cost Fund, and the MDL Expense Fund. A committee of Attorneys General shall oversee the State Outside Counsel Fee Fund ("Fee Fund Committee"). The Fee Fund Committee shall initially consist of the following: (a) Arkansas; (b) Florida; (c) New Jersey; and (d) Puerto Rico. The Fee Fund Committee shall select a settlement fund administrator (who may or may not be different from the Settlement Administrator under the Distributor Agreement) (the "Fee Fund Administrator") who shall administer the State Outside Counsel Fee Fund according to the guidelines and directives of the Fee Fund Committee.
3. **State Outside Counsel Fee Eligibility.** To participate in the State Outside Counsel Fee Fund, an outside counsel for a Settling State must have filed and be maintaining an action in the name of a Settling State or its attorney general against Janssen in a state or federal court as of June 1, 2021. No Settling State can draw attorney's fees from both the State Outside Counsel Fee Fund and the similarly sized fund to reimburse Settling State's without outside counsel.
4. **State Outside Counsel Fee Fund Amount.** Janssen shall pay funds in the State Outside Counsel Fee Fund according to the schedule set forth below, as part of its annual Global Settlement Attorney Fee Amount payable to the Attorney Fee Fund, subject to the adjustments described below:

Payment Year 1	\$32,391,518.74
Payment Year 2	\$30,769,230.77
Payment Year 3	\$ 4,146,942.80
5. **State Outside Counsel Fee Fund Availability and Calculation of Amount.**
 - a. The State Outside Counsel Fee Fund shall be available to compensate private counsel for State Attorneys General for approved fees arising out of representation of the State pursuant to the schedule developed by the Fee Fund Committee and provided to Janssen.

- b. Fees shall be calculated by adding two components: (a) a fixed amount consisting of fifty (50%) of the amount allocated to a State utilizing the allocation percentage in the Settlement Agreement multiplied times 4.5%; and (b) a proportional percentage of the remaining fee due under that Settling State's contract assuming that fifty (50%) of the State's recovery is allocable to a Settling State (versus allocable to the Settling State's Subdivisions) so that the fees of all Settling States (minus the base amount that would have been due to any of Non-Settling States) exhausts the State Outside Counsel Fee Fund. The proportional share percentage will be the same for each Settling State included in the State Outside Counsel Fee Fund. All amounts paid will be less any costs or fees of the Fee Fund Administrator.

6. Payment by the Fee Fund Administrator.

- a. If a Settling State and a Settling State's outside counsel agree that the amount calculated in paragraph 5 above satisfies in full amounts owed to all Settling State outside counsel, then upon written notice of that agreement and counsel waiving in writing any entitlement to any additional fee, the Fee Fund Administrator shall pay that Settling State's outside counsel pursuant to the calculation and any schedule created by the Fee Fund Committee.
- b. If a Settling State's outside counsel does not agree that the amount calculated in Paragraph 5 above satisfies in full amounts owed by the Settling State, then the Settling State's share shall be placed in an interest bearing escrow account (less reasonable expenses of the Fee Fund Administrator) and held unless and until the Settling State and its outside counsel agree in a signed writing to a resolution of the amount outstanding or there is a final judgment entered that is no longer appealable.
- c. Upon being provided a signed, written agreement or the final non-appealable judgment, the Fee Fund Administrator shall release monies from the State Outside Counsel Fee Fund in either the amount held by the Fee Fund Administrator, if the amount of the agreement or judgment is equal to or more than the amount held, or the amount indicated in the agreement or in the final judgment, if the amount in the agreement or judgment is less than the amount held.
- d. Nothing herein, including the amounts listed in paragraph 5 above, shall prevent a Settling State from arguing in any proceeding with its outside counsel that (a) its recovery was less than fifty (50%) percent of the recovery in the Settlement Agreement down to and including fifteen (15%) percent of the total recovery; (b) any payment should be discounted by an appropriate discount rate commensurate to the risk of the Settlement Agreement and the timeline that the Settling State is receiving its payments; (c) the settlement amount should be lower because a Settling State's amounts were reduced because a Settling State's outside counsel failed to obtain joinder from a Settling State's Subdivision(s) who(m) the outside counsel also represented;

or (d) any limitation placed by Janssen bars payment of a higher fee to outside counsel.

- e. In the event the amount due to the Settling State's outside counsel from an escrow account is less than the total amount of funds escrowed on the account of the Settling State, the balance shall be paid to the Settling State. In no event, other than a State not being a Settling State, shall funds revert to Janssen.
- f. Amounts owed by Janssen to the State Outside Counsel Fee Fund shall be reduced and/or credited to Janssen by the amount specified in paragraph 7, below, for any Non-Settling outside counsel States.

7. **Reversion or Reduction of Amounts owed to Non-Settling States.** Amounts owed by Janssen to the State Outside Counsel Fee Fund shall be reduced on account of Non-Settling States as follows:

- a. If the State of Washington does not become a Participating State and twelve (12) of the other outside counsel States in the table below become Participating States, then the amount Janssen owes under paragraph 4 will be reduced by the State of Washington's Fixed Amount in the table below.
- b. If eleven (11) outside counsel States in the table below become Participating States, then the amount Janssen owes under paragraph 4 will be reduced by the allocated Fixed Amount in the table below for each Non-Settling State.
- c. If ten (10) or fewer of the outside counsel States in the table below become Participating States, then the amount Janssen owes under paragraph 4 will be reduced by each Non-Settling State's allocated Fixed Amount plus half the difference between the Non-Settling State's full share of the "Fee Amount if all OC States Join" and the Fixed Amount for each Non-Settling State.

<u>State</u>	<u>Allocation Percentage (Exhibit F)</u>	<u>JJ Payment Amount</u>	<u>State Share</u>	<u>Contract Rate</u>	<u>Full Contract Amount</u>	<u>Fixed Amount (4.5%)</u>	<u>Total Fee (All States but Washington and New Hampshire joined)</u>
Arkansas	0.9713856799%	\$41,425,863.15	\$20,712,931.58	<u>TIPAC</u>	\$4,321,293.16	\$932,081.92	\$4,167,931.35
Florida	7.0259134409%	\$299,628,185.54	\$149,814,092.77	<u>TIPAC</u>	\$10,990,704.64	\$6,741,634.17	\$10,798,434.20
Idaho	0.5297889112%	\$22,593,459.42	\$11,296,729.71	10%	\$1,129,672.97	\$508,352.84	\$1,101,558.23
Kentucky	2.1047890943%	\$89,761,159.54	\$44,880,579.77	<u>TIPAC</u>	\$4,494,028.99	\$2,019,626.09	\$4,382,062.26
Mississippi	0.8942157086%	\$38,134,860.68	\$19,067,430.34	<u>TIPAC</u>	\$4,110,114.55	\$858,034.37	\$3,962,957.92
Nevada	1.2547155559%	\$53,508,792.63	\$26,754,396.32	19%	\$5,083,335.30	\$1,203,947.83	\$4,907,793.02
New Hampshire	0.6311550689%	\$26,916,336.17	\$13,458,168.09	27%	\$3,633,705.38	\$605,617.56	
New Jersey	2.7551354545%	\$117,495,930.47	\$58,747,965.24	33%	\$19,386,828.53	\$2,643,658.44	\$18,629,200.08
New Mexico	0.8623532836%	\$36,776,050.81	\$18,388,025.40	24%	\$4,413,126.10	\$827,461.14	\$4,250,874.76
Ohio	4.3567051408%	\$185,796,717.71	\$92,898,358.86	<u>TIPAC</u>	\$8,144,917.94	\$4,180,426.15	\$7,965,524.69
Puerto Rico	0.7295764154%	\$31,113,628.06	\$15,556,814.03	25%	\$3,889,203.51	\$700,056.63	\$3,744,894.61
South Dakota	0.2193860923%	\$9,355,973.05	\$4,677,986.52	12%	\$561,358.38	\$210,509.39	\$545,482.47
Washington	2.3189040182%	\$98,892,337.52	\$49,446,168.76	13.5%	\$6,675,232.78	\$2,225,077.59	

8. In the event that the Fee Fund Administrator has received from Janssen part or all of the amount that Janssen is entitled to offset under paragraph 7 above, the Fee Fund Administrator shall return to Janssen the amount so received.

EXHIBIT B

IN THE COMMONWEALTH COURT OF PENNSYLVANIA

COMMONWEALTH OF
PENNSYLVANIA, by Attorney
General, JOSH SHAPIRO,

Petitioner,

v.

244 MD 2022

AMERISOURCEBERGEN
CORPORATION; MCKESSON
CORPORATION; and CARDINAL
HEALTH, INC.,

Respondents.

COMMONWEALTH OF
PENNSYLVANIA, by Attorney
General, JOSH SHAPIRO,

Petitioner,

v.

243 MD 2022

JOHNSON & JOHNSON; JANSSEN
PHARMACEUTICALS, INC.; ORTHO-
MCNEIL-JANSSEN
PHARMACEUTICALS, INC.; and
JANSSEN PHARMACEUTICA, INC.,

Respondents.

PENNSYLVANIA OPIOID MISUSE AND ADDICTION
ABATEMENT TRUST

I. INTRODUCTION

A. On April 18, 2022, the Commonwealth of Pennsylvania
("Commonwealth") filed a complaint naming McKesson

Corporation, Cardinal Health, Inc. and AmerisourceBergen Corporation (“Distributors”) as Respondents, alleging their actions furthered the improper distribution of prescription opioid drugs made and marketed by pharmaceutical manufacturers (the “Commonwealth Distributor Claims”).

- B. The Complaint is docketed at 244 M.D. 2022.
- C. The Distributors each deny that they have engaged in any wrongdoing.
- D. On April 18, 2022, the Commonwealth filed a Complaint naming Johnson and Johnson, Janssen Pharmaceuticals, Inc., Ortho-McNeil-Pharmaceuticals, Inc., and Janssen Pharmaceutica, Inc. (collectively “J&J”) as Respondents, alleging that it had violated various Commonwealth laws through its manufacture, sale and promotion of prescription opioid products (The “Commonwealth J&J Claims”).
- E. The Complaint against J&J is docketed at 243 M.D. 2022.
- F. J&J denies that it has engaged in any wrongdoing.
- G. On April 25, 2022, the Commonwealth, the Distributors and J&J filed a stipulated application to consolidate the actions

Commonwealth v. AmerisourceBergen, Docket No. 244 M.D.

2022 and Commonwealth v. J&J, Docket 243 M.D. 2022.

- H. On April 29, 2022, the Commonwealth and the Distributors filed a settlement of the Commonwealth's Distributor's claims in the form of a Final Consent Judgment.
- I. On April 29, 2022, the Commonwealth and J&J filed a settlement of the Commonwealth's J&J Claims in the form of a Final Consent Judgment.
- J. The Distributors Settlement Agreement and J&J Settlement Agreement (the "Settlements") will deliver up to \$1,070,609,642 to the Commonwealth over as many as 18 years with payments to be made as described in Paragraph IV. C-D of the Distributors Settlement Agreement and Paragraphs V. B1 and V. B8 of the J&J Settlement Agreement.

After a motion from the Commonwealth, the Court orders the following:

II. ORDER

A. The creation of the Pennsylvania Opioid Misuse and Addiction Abatement Trust.

- 1. This Order creates a trust known as the Pennsylvania Opioid Misuse and Addiction Abatement Trust (the

“Trust”). All payments shall be made by the Distributors and J&J to the Trust pursuant to the terms of the Settlements. After the payment by the Trust of Attorneys’ Fees and Expenses as described in Section IX, Exhibit 4 into a fund to be maintained in the Delaware County Court of Common Pleas, the Trust Funds shall be divided into three accounts: The Commonwealth Account, the County Abatement Account and the Litigating Subdivision Account.

- a. The Commonwealth Account shall consist of Fifteen (15) % of the Trust Funds to be distributed and shall be paid to the Commonwealth for deposit to the Opioid Settlement Restricted Account as established by 72 P.S. § 1792-A.1.
- b. The County Abatement Account shall consist of Seventy (70) % of the Trust Funds to be distributed and shall be paid to Counties and other County Subdivisions in the manner described in the Allocation Section at ¶VII(A) below.

- c. The Litigating Subdivision Account shall consist of Fifteen (15) % of the Trust Funds to be distributed and shall be paid directly to the Litigating Subdivisions in the manner described in the Allocation Section at ¶VII(B) below.

B. **Methodology and Requirements.** This Order sets forth the methodology and requirements for allocation and payment of funds achieved as the result of Pennsylvania’s Opioid Litigation, as defined below. Every Participating Subdivision that agrees to participate in the Settlements and accept the Trust Funds described herein shall be subject to the jurisdiction of this Court for compliance and enforcement of this order and also have standing to petition this Court for enforcement of this Order and payment of the funds allocated to it. No subdivision may challenge another subdivision’s use of funds, but subdivisions in the same geographic region are encouraged to coordinate their use of Trust Funds allocated by this Order.

III. DEFINITIONS

- A. **OAG** – The Pennsylvania Office of Attorney General.
- B. **Commonwealth.** The Commonwealth of Pennsylvania.

- C. **Companies** – collectively means McKesson Corporation, Cardinal Health, Inc., AmerisourceBergen Corporation, and J&J.
- D. **Board of Trustees** – Trustees appointed pursuant to this Order to manage and direct the Trust.
- E. **Covered conduct** – means “Covered Conduct” as defined in the Distributors Settlement Agreement at Paragraph I.O. and in the J&J Settlement Agreement at Paragraph I.16.
- F. **Counties**—Subdivisions, as enumerated and classified in 16 P.S. § 201 to 211.
- G. **County Subdivisions** – All political subdivisions within a given county, including, but not limited to, cities, townships, boroughs, school districts, and municipal authorities.
- H. **Intrastate Allocation Formula.** The formula for distributing funds from the County Abatement Fund contained in Exhibit 1.
- I. **Litigating Subdivisions.** Counties, County Subdivisions and District Attorneys that had existing litigation against the Companies as of July 21, 2021.

- J. **Non-Participating Subdivisions.** Counties and County Subdivisions with populations greater than 10,000 that have not chosen to participate in these Settlements.
- K. **Participating Subdivisions.** Counties, District Attorneys and County Subdivisions of more than 10,000 in population as established by the 2019 population estimate of the U.S. Bureau of Census that have agreed to participate in these settlements. The Participating Subdivisions are identified in Exhibit 5 to this order.
- L. **Pennsylvania's Opioid Litigation.** The Coordinated Opioid Proceedings (CV-2017-08095) pending in the Delaware County Court of Common Pleas before the Hon. Barry C. Dozor, and any proceedings initiated by Litigating Subdivisions pending in *In re National Prescription Opiate Litig.* MDL No. 2804 (N.D. Ohio), pending before Hon. Dan Polster.
- M. **Population.** Whenever this Order refers to population, it refers to the 2019 estimate of the United States population by the U.S. Bureau of Census, except for purposes of calculating the Litigating Subdivision's share, which uses 2020 Census figures.

- N. **Settlements.** The Distributors Settlement Agreement dated July 21, 2021 among the settling states, settling distributors and participating subdivisions; and the J&J Settlement Agreement dated July 21, 2021 among the settling states, participating subdivisions and J&J, for Covered Conduct by the Companies.
- O. **Other Settlement(s).** Any of the following pertaining to liability arising from the marketing, manufacturing, sale, promotion, distribution, prescribing or dispensing of opioids shall fall within the purview of this Order: a future settlement agreement entered into by OAG together with subdivisions, and District Attorneys, and any monetary amounts awarded as a result of such litigation by OAG together with subdivisions, and District Attorneys; or Court ordered distributions pursuant to a United States Bankruptcy Court approved plan for claims of the Commonwealth, its subdivisions and District Attorneys.
- P. **Single-county authorities (“SCAs”).** The agency designated under 4 PA. Code §§254.1 to 254.20 plan and coordinate drug and alcohol prevention, intervention and treatment services for a geographic area which may consist of one or more counties and to administer the provisions of such services funded

through the agency. Some Counties have agreements to coordinate the operation of a Single County Authority with other Counties either by having one County's SCA act for multiple counties or by retaining a vendor to perform such function for multiple counties. In either event, such organizations shall be considered an SCA for purposes of this Order.

Q. **Trust** – Pennsylvania Opioid Misuse and Addiction Abatement Trust.

IV. PARTIES TO THIS ORDER

- A. The Commonwealth, by and through the OAG.
- B. Participating Subdivisions.

V. PENNSYLVANIA OPIOID MISUSE AND ADDICTION ABATEMENT TRUST (TRUST)

- A. **Purpose.** The Pennsylvania Opioid Misuse and Addiction Abatement Trust shall have as its purpose to distribute Trust Funds obtained by the Commonwealth and its subdivisions from the Settlements and Other Settlements. The Trust shall receive Trust Funds, hold such funds until payment, and then

disburse such funds pursuant to the terms and conditions set forth herein.

B. **Disposition of Trust Funds.** The funds obtained and ultimately paid by the Trust shall be distributed to the Commonwealth and its Participating Subdivisions only for the purposes set forth in Exhibit E to the Settlements and the Trust shall review expenditures by subdivisions which receive Trust Funds to insure that such spending was consistent with Exhibit E. Exhibit E is incorporated into this Order by reference and all spending of funds allocated by this Order shall be consistent with the requirements of Exhibit E. The Trust shall also receive and distribute funds from Other Settlements pursuant to the terms of those Other Settlements.

C. **Governance.** The Trust shall be governed by a Board of Trustees consisting of the following 13 members:

1. Chairperson, appointed by the Governor. The Chairperson shall be non-voting, except in cases of a tie. The Chairperson may not be an individual qualified to serve under any category of state-level members. The Chairperson shall serve at the pleasure of the Governor.

2. A secretary of one of the Commonwealth's health and human services agencies, as appointed by the Governor.
The secretary may appoint a designee, who is an employee of the respective agency.
3. Four Legislative Member Trustees, with one trustee appointed by each:
 - a. The Speaker of the House;
 - b. The Minority Leader of the House;
 - c. The President Pro Tempore of the Senate; and
 - d. The Senate Minority Leader.
4. Seven Regional Trustees appointed by the following County or City Officials:
 - a. Mayor of the City of First Class;
 - b. The County Executive of the County Second Class;
 - c. County Commissioners or County Executives of the Counties in the Capital Region, defined as including the following 16 counties: Adams, Berks, Centre, Cumberland, Dauphin, Fulton,

Franklin, Huntingdon, Juniata, Lancaster,
Lebanon, Mifflin, Perry, Snyder, Union, and York;

- d. The County Commissioners or County Executives of the Northeastern Pennsylvania region, defined as including the following 18 counties: Bradford, Carbon, Clinton, Columbia, Lackawanna, Luzerne, Lycoming, Monroe, Montour, Northumberland, Pike, Potter, Schuylkill, Sullivan, Susquehanna, Tioga, Wayne, and Wyoming;
- e. The County Commissioners or County Executives of the Southeastern Pennsylvania region, defined as including the following 6 counties: Bucks, Chester, Delaware, Lehigh, Montgomery, and Northampton;
- f. The County Commissioners or County Executives of the Northwestern Pennsylvania, defined as including the following 13 counties: Armstrong, Cameron, Clarion, Clearfield, Crawford, Elk, Erie, Forest, Jefferson, Mercer, McKean, Venango, and Warren;

- g. The County Commissioners or County Executives of the Southwestern Pennsylvania, defined as including the following 12 counties: Beaver, Bedford, Blair, Butler, Cambria, Fayette, Greene, Indiana, Lawrence Somerset, Washington, and Westmoreland.

5. Appointment of Trustees

- a. The Chairperson shall be appointed by the Governor as soon as is practical following the final approval of this Order.
- b. The Trustee appointed by the Mayor of the City of the First Class shall be confirmed by a majority vote by the City Council of the City of the First Class within 30 days of final approval of this Order.
- c. The Trustee appointed by the County Executive of the County of the Second Class shall be appointed by the County Executive within 30 days of final approval of this Order.

- d. A Trustee appointed by the County Commissioners of the Five County Regions, under ¶(V)(B)(4)(c)-(g) shall be selected by a majority of votes from each County within each respective region. Each County shall have one vote for selecting the trustee for its respective region. In the event of a tie vote among the Counties in a region, the Chairperson shall select a Trustee from the pool of candidates from each region that received the highest number of equal votes. At the request of any county, the County Commissioners Association of Pennsylvania may provide assistance to facilitate the nomination and election of Trustees. These Regional Trustees shall be elected within 30 days of final approval of this Order.
- e. Subsequent Appointments to the Board of Trustees from the five regions shall be held in two-year intervals, beginning in 2025. The County with the largest population in each region shall be responsible for collecting nominations from each

County and preparing and distributing ballots in enough time to seat new Trustees, by July 1, 2025, if existing Trustees are not reelected. Counties in a region can retain an existing Trustee by unanimous consent without holding a new nomination and balloting process as long as the Trustee has not exceeded maximum term as described in ¶ V(B)(8)(b).

6. Qualifications of Trustees

Counties are encouraged to designate trustees from one or more of the following professional classifications.

- a. A County Commissioner, member of County Council or County Executive.
- b. SCA administrator or County Health Commissioner.
- c. Physician with specialized practice and training in the treatment of substance use disorder.
- d. Nurse with specialized practice and training the treatment of substance use.

- e. Certified peer support substance use disorder treatment provider/specialist.
- f. Licensed pharmacist.
- g. Emergency medical services provider.
- h. Re-entry specialist/service provider.
- i. Individual in recovery from substance use disorder.
- j. Parent or guardian of someone who has had opioid use disorder.
- k. A researcher with expertise in substance use from a college or university in the Commonwealth.

7. Residency:

- a. To qualify as a Regional Representative Trustee, an individual must reside in or have a principal place of business qualifying the individual for service on the Board of Trustees located in that region.

8. Terms:

- a. Legislative member trustees shall serve terms not exceeding two years, which shall expire at the

conclusion of each legislative session. Legislative member trustees may be re-appointed, with no limit on the number of times they may be re-appointed.

- b. Regional Representative Trustees, except for Trustees appointed in 2022, shall serve two-year terms and may be appointed three times consecutively. The term for Trustees appointed in 2022 shall continue until July 1, 2025. No individual shall serve more than ten years during the individual's lifetime as a Regional Trustee.
- c. A secretary of one of the Commonwealth's health and human services agencies or such secretary's designee shall serve a term of no more than eight years and may be replaced by the secretary at any time.
- d. In the event of a resignation or removal of a Trustee, the person appointing the Trustee shall appoint a replacement.

9. **Compensation:** Trustees shall serve as volunteers and shall receive no compensation for serving on the Board of Trustees. They shall be entitled to reasonable travel, lodging and subsistence expenses when attending meetings of the Board of Trustees, which shall be paid from the monies allocated for the Trust's management set forth in ¶IV(C)(9).

D. Operations

1. The Board of Trustees shall meet as frequently as the Chairperson determines is necessary to complete its work. During such meetings, the Trustees shall appoint a financial institution licensed by the United States Office of the Comptroller of the Currency to invest all funds received only in securities fully guaranteed by the Government of the United States of America and which shall have a maturity date of no more than one year.
2. Except for the year 2022, by September 1 of each year, The Board of Trustees shall notify each County and each Litigating Subdivision of the amounts each will receive

out of the County Abatement and Litigating Subdivision Accounts. In the year 2022, that notification shall occur 30 days before distribution of the funds allocated under this Order.

3. Except for the year 2022, by November 15 of each year, in order for funds to be paid from the County Abatement Account, each County or the Health Department of a city of the First Class shall submit to the Trust the certification attached as Exhibit 2 and list the payees and respective addresses to which the County Abatement Check shall be sent. Multiple Counties and the Health Department of the city of the First Class, County Subdivisions and District Attorneys may file joint certifications for some or all of the funds allocated to them. A joint certification shall designate the amount to be paid out of the joint applicants' allocation and the name and address of the payee.
4. Except for the year 2022, by November 15 of each year, in order for funds to be distributed from the Litigating Subdivision Account, each Litigating Subdivision shall

submit to the Trust the certification attached as Exhibit 3 and list the payees and respective addresses to which the County Abatement Check shall be sent in accordance with ¶ (VII)(B). Multiple Litigating Subdivisions may file joint certifications for some or all of the funds allocated to them.

5. In the year 2022, certifications shall be filed consistent with the terms of subparagraphs 2 3, and 4 above within 60 days of entry of this Order.
6. Except for the year 2022, the Board of Trustees shall pay the funds it holds in trust less the minimum amount needed to maintain its account for holding such funds on or about of June 15 of each year for funds to distributed to the Commonwealth Account, and on or about December 15 of each year for funds to be distributed from the County Abatement and Litigating Subdivision Accounts.
7. In the year 2022, the Trust shall distribute the funds it receives within 60 days of receipt in accordance with the allocations under (II)(A)(1).

8. The Trust Funds designated to the Commonwealth Account shall be distributed from the Trust to the Commonwealth's Opioid Settlement Restricted Account.
9. The Board of Trustees may use up to 1% of the Trust funds to retain such persons or firms to manage the investment, and distributions.
10. All funds must be spent within 18 months of receipt by the recipient unless a Subdivision elects to use such funds for a multi-year capital project in accordance with Exhibit E of Settlements.
11. Each County or the Health Department of the city of the First Class shall submit a report to the Board of Trustees by March 15 beginning in the year 2023 year, showing the actual expenditures of such funds and the amount of funds received but not spent by the close of the previous calendar year. Funds should be spent equitably across the County in a way that most effectively abates the effects of the Opioid misuse and addiction within the judgment of the County Commissioners, County Executive and County Council. The Board of Trustees

shall set the requirements of such reporting, with input from qualified academic researchers.

12. A Quorum of seven trustees shall be necessary to conduct business of the Board of Trustees.
13. The Board of Trustees may adopt any other operating procedures it deems fit, so long as such procedures are consistent with this Order and all applicable laws.

VI. RESPONSIBILITIES OF THE TRUST

- A. The Trust shall have the following responsibilities:
 1. Receiving, maintaining, and investing funds until final disbursement of all settlement funds.
 2. Reviewing certifications in accordance with the terms specified by this document.
 3. Reviewing annual reports on spending to ensure compliance with the settlement terms.
 4. Disbursing the Annual Shares to the Commonwealth Account, County Abatement Account and Litigating Subdivision Account for that year.
 5. Otherwise establishing its own operating rules and procedures.

6. Preparing an annual report and accounting for the authorizing court which shall be made public and undertaking all other reporting requirements consistent with the terms of the settlements.

VII. ALLOCATION

- A. The funds designated for the County Abatement Account shall be distributed directly to the Counties or such other organization designated by the County. Each County shall receive its share consistent with the methodology outlined in Exhibit 1, with each county receiving a minimum of \$1 million total combined from the Settlements. To the extent the Commonwealth receives less than the full amounts available under the Settlements, the Trustees shall reduce each County's share (identified in Exhibit 1) *pro rata*.
- B. The funds designated for the Litigating Subdivision Account shall be distributed directly to participating Litigating Subdivisions based on population according to the 2020 Census, with the following caveats:
 1. 25% of the Litigating Subdivision Account will be set aside for entities that have done substantial work to

advance litigation against the settling defendants. In the case of the Distributors and J&J Settlements, those entities are Delaware County, Carbon County, and the City of Philadelphia.

2. Allocation for District Attorneys' shares will be based on half of the population of the county they serve.
3. Allocation of Litigating Special Districts' shares will be based on 10% of the population that they serve.
4. The following minimum payments will apply, subject to availability of funds:
 - a. For subdivisions with populations smaller than 10,000: \$80,000 from the Distributors Settlement Agreement and \$20,000 from the J&J Settlement Agreement.
 - b. For subdivisions with populations between 10,000 and 50,000: \$200,000 from the Distributors Settlement Agreement and \$50,000 from the J&J Settlement Agreement.
 - c. For subdivisions with populations between 50,001 and 100,000: \$400,000 from the Distributors

Settlement Agreement and \$100,000 from the J&J Settlement Agreement.

- d. For subdivisions with populations larger than 100,000: \$800,000 from Distributors Settlement Agreement and \$200,000 from the J&J Settlement Agreement.

- C. If Incentive A described in the Settlements is achieved, funds to be paid through the Litigating Subdivision Account will be paid out over the following three years' worth of payments.
- D. If a District Attorney does not participate in these settlements, then the Trust Funds that would have been paid to such non-participating District Attorney will be paid to those District Attorneys that agree to participate in these settlements. The amount for a non-participating District Attorney being reallocated to participating District Attorneys shall be allocated in the same manner as funds are allocated in ¶ VII B(2) above.

VIII. MISCELLANEOUS

- A. The Trust shall be dissolved upon final disbursement of all funds from all covered settlements.

- B. The Trust shall not pay any Participating Subdivision in any year in which the subdivision fails to submit a certification by December 10 of the year in which the Trust has funds to distribute.
- C. The proceedings and meetings of this Trust shall be governed by the Sunshine Act, 65 Pa. C. S §§ 701-16.
- D. All Trustees and any person employed by the Trust shall be governed by and shall be considered Public Officials within the meaning of the Public Official and Employee Ethics Act, 65 Pa. C. S. §§ 1101-13 since such person will be either a Public Official or Public employee or appointed by Public Officials or appointed pursuant to this Order to perform a function administering a trust to protect the public interest.
- E. This Court shall maintain jurisdiction over the Trust and the funds it holds until the Trust is dissolved.
- F. Any beneficiary of the Trust may petition the Court to allow spending on an item of abatement not contained in Exhibit E, provided such spending is deemed by the Court to reduce incidence or rate of opioid addiction and overdose deaths in the Commonwealth.

- G. Any beneficiary of the Trust may file a complaint with the Board of Trustees if the beneficiary disputes an action by the Trust with regard to that beneficiary.
1. Such Complaint shall be in writing and the Board of Trustees must respond in writing to such beneficiary within 60 days of receipt of such complaint.
 2. If the Board of Trustees' response does not resolve the beneficiary's complaint, the beneficiary may petition this Court for a resolution of its complaint.
 3. No beneficiary shall have standing to challenge another beneficiary's use of funds under this Order or the Trust action with regard to another beneficiary.
 4. Nothing in this Order shall change the requirements for SCAs under Federal or State laws.

IX. ATTORNEYS' FEES:

A. The methodology for the payment of Attorneys' Fees and expenses for the Distributors and Johnson & Johnson settlements only is set forth in Exhibit 4.

X. FORFEITURE, PENALTIES AND INCENTIVES.

A. County Abatement Account Penalties and Incentives:

1. Any County which agrees to participate in these Settlements will receive 70% of the amount allocated to it under the Intrastate Allocation Formula (“Allocated Share”). Such County may receive up to an additional 30% of its allocated share by securing the participation of its constituent subdivisions as participants in these Settlements as follows:

- a. Any County where all the Litigating Subdivisions and all subdivisions with a population greater than 30,000 agree to participate in the Settlements will receive an additional 20% of its allocated share.
- b. Any County where all the non-litigating subdivisions with a population greater than 10,000 agree to participate in the Settlements will receive an additional 10% of its allocated share.
- c. A subdivision which agrees to participate in either the Distributors Settlement Agreement or the J&J Settlement Agreement, but not the other, the

payment to the County shall have its allocation reduced by 150% the pro-rata size of the Settlement to which the subdivision did not agree.

- d. Funds withheld pursuant to Section X-Forfeitures, Penalties and Incentives will be re-allocated to the Commonwealth Account.
- e. For the avoidance of doubt, nothing in this section shall apply to or authorize any penalty for a Participating Subdivision's failure or inability to secure the participation of a District Attorney within its jurisdiction.

B. Litigating Subdivision Penalties

- 1. Any Litigating Subdivision that fails to agree to participate in the Settlements shall receive nothing from the County Abatement Account, the Litigating Subdivision Account and shall not have any portion of its Attorney Fees or Costs paid out of the Settlements.

C. Inappropriate Spending and Failure to File Reports.

1. If a County or Litigating Subdivision spends some or all of its funds in a way that is not in accordance with the requirements of Exhibit E to the Settlements or fails to provide the Board of Trustees with an annual report of its spending, the Board of Trustee shall withhold the next year's payments to such County or Subdivision. The County or Litigating Subdivision will have up to 3 months to cure the misspending or provide the annual report of its spending and receive its full payment. If it is not cured after 3 months, the Board of Trustees may reduce or withhold payments going forward, and re-allocate the difference to the Commonwealth Account.

So Ordered:

J.

Exhibit 1

County shares have been determined based on a 4-metric formula, with the following weights:

- **All Overdose Deaths** – Number of all overdose deaths 2015-2019 as compiled by the CDC (40%)
- **OUD-Related Hospitalizations** – Number of unique individuals hospitalized for any OUD-related diseases 2016-2019 as compiled by the Pennsylvania Health Care Cost Containment Council (PHC4) via OpenDataPA (20%)
- **EMS Naloxone Administrations** -- Number of naloxone doses administered by Emergency Medical Services 2018-2020 as compiled by the Pennsylvania Department of Health (20%)
- **Adjusted MME** - Total Morphine Milligram Equivalents (MME) of prescription opioids dispensed by county 2006-2014 per ARCOS data, adjusted by the ratio of OUD prevalence rate or the ratio of overdose deaths, whichever was higher per county (20%)

The resulting County shares are as follows:

County	4-Metric (MME Adjusted) Formula (unequal weights: (40-20-20-20)
Adams	0.344%
Allegheny	11.524%
Armstrong	0.606%

Beaver	1.274%
Bedford	0.192%
Berks	1.891%
Blair	0.807%
Bradford	0.225%
Bucks	5.803%
Butler	1.369%
Cambria	1.587%
Cameron	0.072%
Carbon	0.644%
Centre	0.250%
Chester	2.230%
Clarion	0.147%
Clearfield	0.299%
Clinton	0.105%
Columbia	0.328%
Crawford	0.671%
Cumberland	1.048%
Dauphin	1.611%
Delaware	6.468%
Elk	0.168%
Erie	2.051%

Fayette	1.348%
Forest	0.049%
Franklin	0.514%
Fulton	0.077%
Greene	0.205%
Huntingdon	0.179%
Indiana	0.683%
Jefferson	0.189%
Juniata	0.061%
Lackawanna	1.393%
Lancaster	2.266%
Lawrence	0.989%
Lebanon	0.603%
Lehigh	2.107%
Luzerne	3.282%
Lycoming	0.642%
McKean	0.180%
Mercer	0.931%
Mifflin	0.173%
Monroe	0.827%
Montgomery	5.047%
Montour	0.143%

Northampton	1.686%
Northumberland	0.578%
Perry	0.231%
Philadelphia	23.146%
Pike	0.283%
Potter	0.067%
Schuylkill	0.986%
Snyder	0.109%
Somerset	0.425%
Sullivan	0.050%
Susquehanna	0.166%
Tioga	0.149%
Union	0.082%
Venango	0.336%
Warren	0.139%
Washington	1.647%
Wayne	0.315%
Westmoreland	3.227%
Wyoming	0.204%
York	2.571%

Exhibit 2

[Year]

**[County of _____][City of Philadelphia] Abatement Account
Certification**

I, _____, on behalf of [the County of _____] [City of Philadelphia] hereby Certify that the County Abatement Funds received by [the County of _____] [the City of Philadelphia] will be used in a manner consistent with the Abatement uses described in Exhibit E of the Settlements and that the payee(s) and their addresses and the amount indicated are:

Payee:

Address:

Amount:

Date:

County of _____

By: _____

Title: _____

[Date:

City of Philadelphia

By: _____

Title: _____

Exhibit 3

[Year]

[County of _____][City of Philadelphia]Litigating Subdivision
Certification

I, _____, on behalf of [the County of _____] [City of Philadelphia] hereby certify that the Litigating Subdivision Funds received by [the County of _____] [the City of Philadelphia] will be used in a manner consistent with the Abatement uses described in Exhibit E of the Settlements and that the payee(s) and their addresses and the amount indicated are:

Payee:

Address:

Amount:

Date:

County of _____

By: _____

Title: _____

[Date:

City of Philadelphia

By: _____

Title: _____]

**IN THE COURT OF COMMON PLEAS OF
DELAWARE COUNTY, PENNSYLVANIA
CIVIL DIVISION**

COURT OF COMMON PLEAS
DELAWARE COUNTY, PA
CIVIL ACTION – LAW

No. 2017-008095

37

This Attorney Fee and Cost Order is entered into as an adjunct to the Pennsylvania Opioids Trust and Allocation Order entered in [INSERT CASE CAPTION] (the “Trust”) to which this is Exhibit 4. Attached as exhibits to this Order are the National Janssen Settlement Agreement (Exhibit A), and the National Distributor Settlement Agreement (Exhibit B) referred to as “Settlement Agreements” hereafter. Unless otherwise set forth herein, defined terms in this Order shall have the same meanings in the National J&J and Distributor Settlement Agreements and the Trust.

I. Establishment of Pennsylvania Opioid Fee Fund

Consistent with the terms of the Trust and pursuant to 42 P.S. § 2503(8), an attorney fee fund shall be established and held in a separate account subject to the jurisdiction of this Court, to be held and disbursed in a manner consistent with the terms of this Order (the “Pennsylvania Opioid Fee Fund”).

A. Amount and Timing of Payments to Establish the Fund

The amount of the Pennsylvania Opioid Fee Fund shall not exceed 6.6% of all base and incentive payments governmental entities will receive

in the Commonwealth of Pennsylvania over the course of all payment years under the J&J and Distributor Settlement Agreements.

With respect to the timing, although the payment terms from the Settling Defendants extend over an eighteen year period, if the Commonwealth of Pennsylvania is eligible for “Incentive A” under the J&J and Distributor Settlements, the Pennsylvania Opioid Fee Fund shall be funded in its entirety in the first three years, less any amounts required for suspensions, offsets or reductions pursuant to Sections IV, VII and XII of the Settlement Agreements. Under the following payment schedule: 50% paid in 2022; 25% paid in 2023; and 25% in paid in 2024.¹ Alternatively, if the Commonwealth of Pennsylvania is not eligible for Incentive A, the Pennsylvania Opioid Fee Fund shall be funded in its entirety in the first five years, less any amount required for suspension, offsets and reductions provided for in the Settlement Agreements, with equal payments made in each settlement payment year, understanding that if Incentive A is not

¹ For illustrative purposes only, if the Commonwealth will receive \$1,000,000,000 in payments from the settlements, with Incentive A, the Pennsylvania Opioid Fee Fund will receive \$66,000,000 total, with \$33,000,000 paid in payment year one, \$16,500,000 paid in payment year two, and \$16,500,000 paid in payment year three.

achieved, participation levels in the Commonwealth may increase in subsequent years, which may result in an increase in the overall funds to the Commonwealth and a corresponding increase of the Pennsylvania Opioid Fee Fund, causing some fluctuation in the amount of the payment each year such that each payment is not equal.²

Attorneys' fees and expenses awarded by the Special Master under Sections III, IV, and V of this Order shall be payable from the Pennsylvania Opioid Fee Fund upon award, notwithstanding the existence of any objections thereto, or potential for appeal therefrom, or collateral attack on the Trust or the Settlements or any part thereof. Any counsel who pursues an objection, appeal, or collateral attack on the Trust or the Settlements or any part thereof shall be ineligible for any attorneys' fees or expenses awarded by the Special Master until Sections III, IV, or V of this Order until such objection, appeal, or collateral attack is resolved. Counsel shall only have

² For illustrative purposes only, if the Commonwealth will receive \$900,000,000 in payments from the settlements, without Incentive A, the Pennsylvania Opioid Fee Fund will receive \$59,400,000 total, with \$11,880,000 paid in payment year one, \$11,880,000 paid in payment year two, \$11,880,000 paid in payment year three, \$11,880,000 paid in payment year four, and \$11,880,000 paid in payment year five, but if participation levels increase, the payment amounts in payment years three to five may increase and not be equal.

standing to object to its own fee or cost award, and shall not have standing to object to a fee or cost award of any other counsel.

In addition, in the event an objection, appeal, or collateral attack is unsuccessful, any such counsel:

a) Must reimburse all fees and costs of the Special Master incurred in defending any award made under this Order;

b) Pay to Pennsylvania Opioid Fee Fund interest on the amount objected to at the rate of 5%;

c) Pay the fees of the Trust and the Pennsylvania Office of Attorney General incurred during the objection, appeal or collateral attack.

To ensure that payments to counsel do not exceed 6.6% of all base and incentive payments governmental entities will receive in the Commonwealth of Pennsylvania over the course of all payment years under the J&J and Distributor Settlement Agreements, in the event that any counsel appeals its own award of attorneys' fees or costs, the funds in dispute only shall be held in the Pennsylvania Opioid Fee Fund pending the appeal. If the appeal is resolved in favor of counsel who filed the appeal, those funds, together with any interest, shall be payable immediately upon decision by the highest court to which the award was appealed, and the time

to appeal or seek further review has expired. If the appeal is resolved against counsel who filed the appeal, the reserved funds, together with any interest, shall be distributed *pro rata* consistent with the Mathematical Formula for contingency fees described in Section IV.

As discussed in detail below, in order to be eligible to participate in the Pennsylvania Opioid Fee Fund, counsel must agree to waive enforcement of their fee contracts with respect to the Pennsylvania client(s) for whom they are seeking to recover fees. If the total population of the clients whose counsel do not agree to waive their fee agreements is between 10.01% to 25% of the total population of Participating Subdivisions (with the population of District Attorneys measured by half the population of the counties they serve), the amount of the Pennsylvania Opioid Fee Fund shall be reduced on a pro-rata basis, based on the percentage of the population of Participating Subdivisions represented by counsel who do not agree to waive their fee contracts.³ If counsel for 10% or fewer of Litigating Subdivisions (measured by population of the clients for whom counsel is not

³ For illustrative purposes only, if the Pennsylvania Opioid Fee Fund is to be funded at \$66,000,000, but 15% of the eligible clients, by population, do not agree to waive their contracts and participate in the fund, then the amount of the fund shall be reduced by \$9,900,000, for a total of \$56,100,000.

participating) do not agree to waive their fee, the amount of the Pennsylvania Opioid Fee Fund shall not be reduced. If counsel for greater than 25% of Litigating Subdivisions (measured by participation of the clients for whom counsel is not participating) do not agree to waive their fee, there will be no further reductions to the amount of the fund beyond those that occur for greater than 10% up to 25%.

B. The Pennsylvania Opioid Fee Fund Shall Be a Qualified Settlement Fund

The Pennsylvania Opioid Fee Fund shall constitute a single qualified settlement fund within the meaning of section 468B of the Internal Revenue Code of 1986, as amended, and Treasury Regulation Sections 1.468B-1, *et seq.* and will be disbursed consistent with the terms of this order, and will remain subject to the continuing and exclusive jurisdiction of this Court. The Fund will be an account where assets will be segregated from the general assets of the Defendant(s) and related persons or entities.

This Court has jurisdiction over this matter under Treas. Reg. § 1.468B-1(c)(1), which states in relevant part that a Qualified Settlement Fund “is established pursuant to an order of, or is approved by, the United

States, any state (including the District of Columbia), territory, possession, or political subdivision thereof, or any agency or instrumentality (including a court of law) of any of the foregoing and is subject to the continuing jurisdiction of that governmental authority.”

No bond shall be required and all amounts deposited in the Pennsylvania Opioid Fee Fund shall be invested conservatively in a manner designed to assure timely availability of funds, protection of principal and avoidance of concentration risk. All payments into the Pennsylvania Opioid Fee Fund, and any interest thereon, will be held until disbursed in a manner consistent with this Order. No distributions shall be made from the Pennsylvania Opioid Fee Fund except through the process established by this Order. No parties or their counsel shall be considered to be in constructive receipt, as determined under federal income tax principles, of any amounts held by the Pennsylvania Opioid Fee Fund.

II. Appointment of Special Master and Administrator

The Court hereby appoints, retired Magistrate Judge Joel Schneider as Special Master, to oversee and allocate the Pennsylvania Opioid Fee Fund,

and ARCHER Systems, LLC as Administrator to oversee administration and administrative costs of the Fund.

A. Special Master

Judge Schneider served as United States Magistrate Judge in the District of New Jersey for 14 years. During his tenure, he managed, settled, and decided thousands of cases in all aspects of civil litigation, including employment, civil rights, intellectual property, class/collective actions, products liability, contract, data breach, pharmaceutical, and other disputes. While on the bench, Judge Schneider developed a well-deserved reputation for effectively managing and settling complex and multi-party individual and class action cases, including three multidistrict litigations: Caterpillar Engine, Benicar and Valsartan. Specifically, Judge Schneider was recently appointed by the court to mediate the multi-billion dollar LTL/J&J bankruptcy litigation involving J&J's baby powder. He was largely responsible for resolving the fairly recent \$350 million Benicar settlement (approximately 8000 claimants) and finalizing the attorneys' fee allocation. Judge Schneider also presently acts as the Special Master in the Johnson & Johnson MDL talc litigation (38,000 cases) and the coordinated talc (mesothelioma) cases pending in New Jersey state court. Judge Schneider is currently Of Counsel in the Alternative Dispute Resolution

Practice Group at the law firm of Montgomery McCracken Walker & Rhoads LLP. Prior to his judicial appointment, he practiced in the tristate area for 26 years, where he specialized in complex civil litigation.

Judge Schneider was provided with a list of all Plaintiffs' counsel in these Coordinated Proceedings, and has advised he has no conflicts of interest with any of those counsel.

The Special Master shall be responsible for designing and implementing processes and procedures for the allocation of fees, costs, and expenses, consistent with the criteria set forth in this Order. To carry out these responsibilities, the Special Master may set deadlines for any submissions and hold hearings with all or any group of counsel without further consultation with the Court. The Special Master may also employ the services of assistants to act under his direction to accomplish the objectives set forth in this Order. Subject to review by this Court under an abuse of discretion standard, the Special Master shall have the sole authority for making decisions regarding allocations, disbursements, and payments from the Pennsylvania Opioid Fee Fund.

The Special Master may communicate *ex parte* with counsel when such communication is necessary: (a) to maintain confidentiality or a privilege related to specific information; (b) to ensure the efficient

administration and management and oversight of his responsibilities, including scheduling meetings, conferences, calls, or hearings; or (c) for other procedural, routine, or general non-substantive matters. Counsel shall not engage in *ex parte* communications with the Special Master regarding substantive matters.

The Special Master, and any assistant to whom he delegates any aspect of his responsibilities in this Order, including any third parties hired at the Special Master's direction, shall be immune from any liability resulting from any award made under this Order, or any action conducted pursuant to this Order as part of making any award. See *Binder v. Triangle Publications, Inc.*, 442 Pa. 319, 323, 275 A.2d 53, 56 (1971) ("All communications pertinent to any stage of a judicial proceeding are accorded an absolute privilege which cannot be destroyed by abuse.").

The services of the Special Master and any assistants to whom he delegates any part of his duties under this Order, the Administrator, and any vendors and services they determine to be necessary and appropriate to conduct and complete their work, shall be paid or reimbursed from the Pennsylvania Opioid Fee Fund. The Court has been advised that the Special Master will bill his time at \$800/hour.

As a threshold step in the fee allocation process, the Special Master shall allocate fifty percent (50%) of the Pennsylvania Opioid Fee Fund to be used exclusively for the payment of Agreed Litigation Conduct Fees, and the remaining fifty percent (50%) to be used for contingency fee awards.

B. Administrator

The Administrator shall assist the Special Master and shall be responsible for making any necessary tax filings and payments of taxes, estimated taxes, and associated interest and penalties, if any, by the Pennsylvania Opioid Fee Fund. The Administrator shall be responsible for responding to any questions from, or audits regarding such taxes by, the Internal Revenue Service or any state or local tax authority, as well as questions from the Department of Labor. The Administrator shall also be responsible for complying with all tax information reporting and withholding requirements with respect to payments made by the Pennsylvania Opioid Fee Fund, as well as paying any associated interest and penalties. All such tax, interest, and penalty payments and all expenses and costs incurred in connection with taxation of the Pennsylvania Opioid Fee Fund (including, without limitation, expenses of tax attorneys and accountants) shall be paid from the Pennsylvania Opioid Fee Fund and shall be considered administrative costs. The Administrator will obtain a Federal

Taxpayer Identification Number for the Fund upon entry of an order by this Court establishing the Fund. The Administrator shall be authorized, upon final distribution of all monies paid into the Fund to take appropriate steps to wind down the Fund and thereafter be discharged from any further responsibility with respect to the Fund.

The Administrator and/or its attorneys shall be indemnified and held harmless against reasonable expenses, costs and fees (including attorney fees), judgment, awards, and liabilities of all kinds incurred by the Administrator from any and all claims made by any person or entity that attempts to assert a right of payment, reimbursement or garnishment against the Fund, except to the extent that it is finally determined by this Court that the Administrator and/or its attorneys was/were negligent or acted with willful misconduct in connection with the administration of this Fund.

The Administrator shall have the right to rely upon any affidavit, certificate, letter, notice, electronic mail or other document provided to the Administrator and in the Administrator's reasonable judgment believed to be genuine and sufficient. By way of example, this may include but is not limited to, wire instructions, IRS Form W-9, Plaintiffs' Counsel communications, payment instructions, fee deferment instructions, and the like.

The Court further appoints Huntington Bank as the custodian of the Fund who shall be responsible for any and all investment-related decisions, pursuant to the terms and conditions described in this Order.

III. Awards for Agreed Litigation Conduct Fees

With respect to the Agreed Litigation Conduct portion of the Pennsylvania Opioid Fee Fund, the Court hereby directs the Special Master to: (1) set up a process to receive requests for Agreed Litigation Conduct fees and set forth the required materials to be provided to the Special Master in connection with fee requests; (2) make a preliminary recommendation on the distribution of Agreed Litigation Conduct fees; and (3) address any requests to be heard regarding that preliminary recommendation by attorneys that sought common-benefit fees and then, make a final determination regarding the distribution of Agreed Litigation Conduct fees to qualifying counsel. This Court may review the final determination of an approved distribution of any Agreed Litigation Conduct funds. Any review by this Court of an award made by the Special Master concerning the Agreed Litigation Conduct funds shall be under an abuse of discretion standard.

Counsel shall only be eligible to apply for Agreed Litigation Conduct fees concerning work incurred in connection with the representation of

Pennsylvania clients who filed cases in the Unified Judicial System of Pennsylvania and executed Participation Agreements to participate in the J&J and Distributor Settlements. If counsel represents clients whose cases are pending in federal court in MDL 2804 or who do not participate in the J&J and Distributor Settlements, counsel may not be awarded Agreed Litigation Conduct fees for work incurred in connection with representation of those clients.

In making determinations for payments for Agreed Litigation Conduct fees, the Special Master shall give consideration to the factors set forth in *In re Baby Prod. Antitrust Litig.*, 708 F.3d 163, 176–77 (3d Cir. 2013) and *Maldonado v. Houstoun*, 256 F.3d 181, 187–88 (3d Cir. 2001).

As these have been applied and interpreted by courts with reference to Agreed Litigation Conduct and other court-awarded fees, as well as the following factors, which may be applied and given relative weight in the Special Master’s discretion:

- the applicant’s contemporaneously recorded time and labor dedicated to Pennsylvania Participating Subdivisions. Claimed “time” shall not be automatically accepted by the Special Master but shall be critically reviewed. Time and labor incurred by contract lawyers for document review shall not be

included in connection with any applicant's request for Agreed Litigation Conduct fees, but rather such time shall be submitted as an expense, for the actual cost of those services;

- the novelty, time, and complexity of the work performed for Pennsylvania Participating Subdivisions;
- the preclusion of other employment by the applicant due to time dedicated to Pennsylvania Participating Subdivisions;
- the “common benefit,” if any alleged to have been conferred by the applicant with respect to the coordinated proceedings pending before this Court;
- the amount of the expenditures paid by the applicant which were necessary to prosecute the applicant's case(s);
- the experience, reputation, and ability of the applicant;
- the status of discovery in the cases primarily handled by the applicant in the coordinated proceedings pending before this Court;

- the nature of any work by the applicant on “bellwether” cases or cases that were similarly active in the coordinated proceedings pending before this Court;
- any pressure points successfully exerted by the applicant in cases against the Settling Defendants or any risk for Settling Defendants created by the applicant in cases against them in the coordinated proceedings pending before this Court;
- any risk for defendants created by applicants in cases against the Settling Defendants in the coordinated proceedings pending before this Court;
- successful and unsuccessful motion practice in cases worked on by the applicant in the coordinated proceedings pending before this Court;
- the date of filing of any cases filed by the applicant in the coordinated proceedings pending before this Court;
- the number and population of entities represented by the applicant and the fees that would have been awarded under the

extinguished contingent fee agreements with respect to the applicant's Pennsylvania Participating Subdivisions;

- whether the applicants' Pennsylvania Participating Subdivision clients brought claims against the Settling Defendants;
- whether the applicant has had a leadership role in the coordinated proceedings pending before this Court;
- whether the applicant has had a leadership role in any negotiations aimed at resolving the litigation in the coordinated proceedings pending before this Court; and
- any other factors that the Special Master finds to be appropriate to consider.

IV. Fee Awards Based on Contingent Fee Contracts

With respect to the contingent fee portion of the Pennsylvania Opioid Fee Fund, the Special Master is directed to establish and implement procedures for the distribution fees to compensate eligible counsel for work on behalf of Pennsylvania Participating Litigating Subdivisions, in lieu of enforcement of contingency fee contracts. As part of that process, counsel submitting fee petitions for each Participating Litigating Subdivision shall

represent they waive enforcement rights against the subdivision clients of all contracts entered into in conjunction with the representation of Pennsylvania clients for whom they are seeking to recover contingency fees, prior to applying for contingency fees from the Pennsylvania Opioid Fee Fund.

With respect to contingency fee awards from the Pennsylvania Opioid Fee Fund, any counsel who represents Pennsylvania clients who executed Participation Agreements to participate in the J&J and Distributor Settlements shall be eligible to apply for contingency fees, regardless of the jurisdiction where they filed their cases, provided they comply with the other requirements in this Attorney Fee and Expense Order.

Awards of contingency fees shall be made by applying a mathematical model identical or substantially similar to the Mathematical Model attached as part of Exhibit R to the National Settlement Agreements (see Distributor Settlement Agreement at pp. R-22 to R-25 (the “Mathematical Model”) to the Pennsylvania Participating Subdivisions that are part of the coordinated proceedings pending before this Court. Awards of contingency fees made by the Special Master shall be based exclusively on (1) the settlement amount that will be received by each participating Pennsylvania Litigating Subdivision, the terms of each participating Pennsylvania Litigating Subdivision’s contingency fee contract, and the filing date for each

participating Pennsylvania Litigating Subdivision. No other factors or subjective criteria may be used by the Special Master in calculating contingency fee awards. The Special Master is encouraged to work with counsel who developed the above referenced the Mathematical Model. The Special Master shall oversee the application of the Mathematical Model and resolve any questions or disputes concerning eligibility. The Special Master is empowered to hear disputes concerning and ensure the accuracy of the mathematical calculation. As to awards from the Contingency Fee Fund, there shall be no right of appeal.

V. Reimbursement of Costs and Expenses

Consistent with the terms of the Trust, counsel shall be reimbursed for documented costs and expenses incurred in connection with the representation of Pennsylvania clients who filed cases in the Unified Judicial System of Pennsylvania and whose clients executed Participation Agreements to participate in the J&J and Distributor Settlements.

Requests for costs and expenses from the Pennsylvania Opioid Fee Fund shall be submitted in two parts, which counsel must segregate in their applications. The first part shall be for all costs and expenses incurred in connection with the representation of Pennsylvania clients who filed cases in

the Unified Judicial System of Pennsylvania and executed Participation Agreements to participate in the J&J and Distributor Settlements, except for costs for document review by contract attorneys. Before submitting requests for costs and for these types of costs, counsel must first apply to the cost fund established in connection with the Distributor and J&J Settlements in the MDL. However, because the MDL cost fund may not make awards in time for the Special Master to take into account those awards in these proceedings, counsel may elect to submit a request for cost and expenses from the Pennsylvania Opioid Fee Fund while a request to the MDL cost fund remains pending. If counsel make this election, counsel shall certify that they will (1) report all amounts subsequently received from the MDL cost fund incurred in their representation of Pennsylvania clients who filed cases in the Unified Judicial System of Pennsylvania; and (2) immediately reimburse the Pennsylvania Opioid Fee Fund in any amount awarded by the MDL cost fund for expenses incurred in the representation of Pennsylvania clients who filed cases in the Unified Judicial System of Pennsylvania, plus accrued interest at the same net rate as is earned by the Pennsylvania Opioid Fee Fund. Counsel shall be reimbursed for these costs within a reasonably prompt time following the receipt of a request from counsel that complies with this Order.

The second part of counsel's request shall be for costs for document review by contract attorneys incurred in connection with the representation of Pennsylvania clients who filed cases in the Unified Judicial System of Pennsylvania and executed Participation Agreements to participate in the J&J and Distributor Settlements. Counsel are not required to apply to the cost fund established in connection with the Distributor and J&J Settlements in the MDL before submitting requests for these types of costs. Once counsel submits a request that complies with this Order, these costs shall be reimbursed in 2022.

To the extent that counsel are not fully reimbursed by the MDL Cost Fund for costs and expenses incurred the representation of Pennsylvania clients who filed cases in the Unified Judicial System of Pennsylvania and executed Participation Agreements to participate in the J&J and Distributor Settlements, counsel shall be reimbursed for such costs and expenses from the Pennsylvania Opioid Fee Fund.

To the extent the Special Master requires assistance to further the purpose of this Order, the Special Master is authorized to retain and utilize, under his supervision, accountants and/or other professionals and vendors, as necessary and appropriate, to assist in the administration and distribution of expenses.

VI. Miscellaneous

To prevent insolvency of the Pennsylvania Opioid Fee Fund, no award shall be made until all applications have been received and award amounts for each applicant are finalized.

SO ORDERED, this _____ day of _____,
2022.

BY THE COURT:

Hon. Barry C. Dozor

Exhibit 5

The participating subdivisions are identified below:

1. Abington Township, Montgomery County
2. Adams County
3. Adams Township, Butler County
4. Aliquippa City, Beaver County
5. Allegheny County
6. Allentown City, Lehigh County
7. Altoona City, Blair County
8. Amity Township, Berks County
9. Antrim Township, Franklin County
10. Armstrong County
11. Aston Township, Delaware County
12. Beaver County
13. Bedford County
14. Bensalem Township, Bucks County
15. Berks County
16. Berwick Borough, Columbia County
17. Bethel Park Municipality, Allegheny County
18. Bethlehem City, Lehigh County, Northampton County
19. Bethlehem Township, Northampton County
20. Blair County
21. Bloomsburg Town, Columbia County
22. Bradford County
23. Bristol Township, Bucks County
24. Buckingham Township, Bucks County
25. Bucks County
26. Butler City, Butler County
27. Butler County
28. Butler Township, Butler County
29. Caln Township, Chester County
30. Cambria County
31. Cameron County
32. Carbon County

33. Carlisle Borough, Cumberland County
34. Cecil Township, Washington County
35. Center Township, Beaver County
36. Centre County
37. Chambersburg Borough, Franklin County
38. Cheltenham Township, Montgomery County
39. Chester City, Delaware County
40. Chester County
41. Chestnuthill Township, Monroe County
42. Clarion County
43. Clearfield County
44. Clinton County
45. Coal Township, Northumberland County
46. Coatesville City, Chester County
47. College Township, Centre County
48. Columbia Borough, Lancaster County
49. Columbia County
50. Concord Township, Delaware County
51. Coolbaugh Township, Monroe County
52. Cranberry Township, Butler County
53. Crawford County
54. Cumberland County
55. Cumru Township, Berks County
56. Darby Borough, Delaware County
57. Dauphin County
58. Delaware County
59. Derry Township, Dauphin County
60. Derry Township, Westmoreland County
61. Dingman Township, Pike County
62. District Attorney Of Berks County
63. District Attorney Of Bucks County
64. District Attorney Of Chester County
65. District Attorney Of Clearfield County
66. District Attorney Of Dauphin County
67. District Attorney Of Delaware County

68. District Attorney Of Erie County
69. District Attorney Of Northampton County
70. District Attorney Of Westmoreland County
71. Douglass Township, Montgomery County
72. Dover Township, York County
73. Doylestown Township, Bucks County
74. Dunmore Borough, Lackawanna County
75. East Bradford Township, Chester County
76. East Cocalico Township, Lancaster County
77. East Goshen Township, Chester County
78. East Hempfield Township, Lancaster County
79. East Lampeter Township, Lancaster County
80. East Norriton Township, Montgomery County
81. East Pennsboro Township, Cumberland County
82. East Stroudsburg Borough, Monroe County
83. East Whiteland Township, Chester County
84. Easton City, Northampton County
85. Easttown Township, Chester County
86. Edwardsville Borough, Luzerne County
87. Elizabeth Township, Allegheny County
88. Elizabethtown Borough, Lancaster County
89. Elk County
90. Emmaus Borough, Lehigh County
91. Ephrata Borough, Lancaster County
92. Ephrata Township, Lancaster County
93. Erie City, Erie County
94. Erie County
95. Exeter Borough, Luzerne County
96. Exeter Township, Berks County
97. Fairview Township, Erie County
98. Fairview Township, Luzerne County
99. Fairview Township, York County
100. Falls Township, Bucks County
101. Fayette County
102. Ferguson Township, Centre County

103. Forest County
104. Forks Township, Northampton County
105. Forty Fort Borough, Luzerne County
106. Franconia Township, Montgomery County
107. Franklin County
108. Franklin Park Borough, Allegheny County
109. Fulton County
110. Greene County
111. Greene Township, Franklin County
112. Greensburg City, Westmoreland County
113. Guilford Township, Franklin County
114. Hamilton Township, Franklin County
115. Hampden Township, Cumberland County
116. Hanover Borough, York County
117. Hanover Township, Luzerne County
118. Hanover Township, Northampton County
119. Harborcreek Township, Erie County
120. Harrisburg City, Dauphin County
121. Hatfield Township, Montgomery County
122. Haverford Township, Delaware County
123. Hazleton City, Luzerne County
124. Hempfield Township, Westmoreland County
125. Hermitage City, Mercer County
126. Hilltown Township, Bucks County
127. Hopewell Township, Beaver County
128. Horsham Township, Montgomery County
129. Huntingdon County
130. Indiana Borough
131. Indiana County
132. Jefferson County
133. Jefferson Hills Borough, Allegheny County
134. Johnstown City, Cambria County
135. Juniata County
136. Kingston Borough, Luzerne County
137. Lackawanna County

138. Lancaster City, Lancaster County
139. Lancaster County
140. Lancaster Township, Lancaster County
141. Lansdale Borough, Montgomery County
142. Lansdowne Borough, Delaware County
143. Lawrence County
144. Lebanon City, Lebanon County
145. Lebanon County
146. Lehigh Township, Northampton County
147. Lehman Township, Pike County
148. Limerick Township, Montgomery County
149. Lock Haven City, Clinton County
150. Logan Township, Blair County
151. Lower Allen Township, Cumberland County
152. Lower Burrell City, Westmoreland County
153. Lower Macungie Township, Lehigh County
154. Lower Makefield Township, Bucks County
155. Lower Merion Township, Montgomery County
156. Lower Moreland Township, Montgomery County
157. Lower Paxton Township, Dauphin County
158. Lower Pottsgrove Township, Montgomery County
159. Lower Providence Township, Montgomery County
160. Lower Saucon Township, Northampton County
161. Lower Southampton Township, Bucks County
162. Loyalsock Township, Lycoming County
163. Luzerne County
164. Lycoming County
165. Mahoning Township, Carbon County
166. Manchester Township, York County
167. Manheim Township, Lancaster County
168. Manor Township, Lancaster County
169. Marple Township, Delaware County
170. Mccandless Township, Allegheny County
171. Mckean County
172. Mercer County

173. Middle Smithfield Township, Monroe County
174. Middletown Township, Bucks County
175. Middletown Township, Delaware County
176. Mifflin County
177. Milford Township, Bucks County
178. Millcreek Township, Erie County
179. Monroe County
180. Montgomery County
181. Montgomery Township, Montgomery County
182. Montour County
183. Morrisville Borough, Bucks County
184. Mount Joy Township, Lancaster County
185. Mount Lebanon Township, Allegheny County
186. Mount Pleasant Township, Westmoreland County
187. Muhlenberg Township, Berks County
188. Munhall Borough, Allegheny County
189. Murrysville Municipality, Westmoreland County
190. Nanticoke City, Luzerne County
191. Nether Providence Township, Delaware County
192. New Britain Township, Bucks County
193. New Castle City, Lawrence County
194. New Garden Township, Chester County
195. New Kensington City, Westmoreland County
196. Newberry Township, York County
197. Newtown Township, Bucks County
198. Newtown Township, Delaware County
199. Norristown Borough, Montgomery County
200. North Huntingdon Township, Westmoreland County
201. North Lebanon Township, Lebanon County
202. North Middleton Township, Cumberland County
203. North Strabane Township, Washington County
204. North Union Township, Fayette County
205. North Versailles Township, Allegheny County
206. North Whitehall Township, Lehigh County
207. Northampton County

- 208. Northampton Township, Bucks County
- 209. Northumberland County
- 210. Palmer Township, Northampton County
- 211. Patton Township, Centre County
- 212. Penn Hills Township, Allegheny County
- 213. Penn Township, Lancaster County
- 214. Penn Township, Westmoreland County
- 215. Penn Township, York County
- 216. Perry County
- 217. Peters Township, Washington County
- 218. Philadelphia City, Philadelphia
- 219. Philadelphia School District, Philadelphia County
- 220. Phoenixville Borough, Chester County
- 221. Pike County
- 222. Pine Township, Allegheny County
- 223. Pittsburgh City, Allegheny County
- 224. Plains Township, Luzerne County
- 225. Plumstead Township, Bucks County
- 226. Plymouth Township, Montgomery County
- 227. Pocono Township, Monroe County
- 228. Potter County
- 229. Pottstown Borough, Montgomery County
- 230. Pottsville City, Schuylkill County
- 231. Radnor Township, Delaware County
- 232. Rapho Township, Lancaster County
- 233. Reading City, Berks County
- 234. Richland Township, Bucks County
- 235. Richland Township, Cambria County
- 236. Ridley Township, Delaware County
- 237. Robinson Township, Allegheny County
- 238. Ross Township, Allegheny County
- 239. Rostraver Township, Westmoreland County
- 240. Salisbury Township, Lancaster County
- 241. Salisbury Township, Lehigh County
- 242. Sandy Township, Clearfield County

- 243. Schuylkill County
- 244. Scranton City, Lackawanna County
- 245. Sharon City, Mercer County
- 246. Silver Spring Township, Cumberland County
- 247. Snyder County
- 248. Somerset County
- 249. Somerset Township, Somerset County
- 250. South Lebanon Township, Lebanon County
- 251. South Middleton Township, Cumberland County
- 252. South Union Township, Fayette County
- 253. South Whitehall Township, Lehigh County
- 254. Southeastern Pennsylvania Transportation Authority,
- 255. Spring Garden Township, York County
- 256. Spring Township, Berks County
- 257. Springettsbury Township, York County
- 258. Springfield Township, Delaware County
- 259. Springfield Township, Montgomery County
- 260. St. Marys City, Elk County
- 261. State College Borough, Centre County
- 262. Stroud Township, Monroe County
- 263. Sugar Notch Borough, Luzerne County
- 264. Sullivan County, Sullivan County
- 265. Susquehanna County
- 266. Susquehanna Township, Dauphin County
- 267. Swatara Township, Dauphin County
- 268. Tioga County, Tioga County
- 269. Towamencin Township, Montgomery County
- 270. Tredyffrin Township, Chester County
- 271. Union County, Union County
- 272. Union Township, Lawrence County
- 273. Unity Township, Westmoreland County
- 274. Upper Allen Township, Cumberland County
- 275. Upper Chichester Township, Delaware County
- 276. Upper Darby Township, Delaware County
- 277. Upper Dublin Township, Montgomery County

278. Upper Gwynedd Township, Montgomery County
279. Upper Macungie Township, Lehigh County
280. Upper Merion Township, Montgomery County
281. Upper Moreland Township, Montgomery County
282. Upper Providence Township, Delaware County
283. Upper Providence Township, Montgomery County
284. Upper Southampton Township, Bucks County
285. Upper St Clair Township, Allegheny County
286. Upper Uwchlan Township, Chester County
287. Uwchlan Township, Chester County
288. Venango County
289. Wampum Borough, Lawrence County
290. Warminster Township, Bucks County
291. Warren County
292. Warrington Township, Bucks County
293. Warwick Township, Bucks County
294. Warwick Township, Lancaster County
295. Washington City, Washington County
296. Washington County
297. Washington Township, Franklin County
298. Wayne County
299. Waynesboro Borough, Franklin County
300. West Bradford Township, Chester County
301. West Chester Borough, Chester County
302. West Goshen Township, Chester County
303. West Hanover Township, Dauphin County
304. West Hempfield Township, Lancaster County
305. West Lampeter Township, Lancaster County
306. West Manchester Township, York County
307. West Mifflin Borough, Allegheny County
308. West Norriton Township, Montgomery County
309. West Pittston Borough, Luzerne County
310. West Whiteland Township, Chester County
311. Westmoreland County
312. Westtown Township, Chester County

- 313. White Township, Indiana County
- 314. Whitehall Borough, Allegheny County
- 315. Whitehall Township, Lehigh County
- 316. Whitemarsh Township, Montgomery County
- 317. Whitpain Township, Montgomery County
- 318. Wilkes Barre Township, Luzerne County
- 319. Wilkes-Barre City, Luzerne County
- 320. Williamsport City, Lycoming County
- 321. Willistown Township, Chester County
- 322. Windsor Township, York County
- 323. Worcester Township, Montgomery County
- 324. Wright Township, Luzerne County
- 325. Wyoming Borough, Luzerne County
- 326. Wyoming County
- 327. Wyomissing Borough, Berks County
- 328. Yeadon Borough, Delaware County
- 329. York City, York County
- 330. York County
- 331. York Township, York County