

1
2
3
4
5
6
7
8
9
10
11
12
13
14
15
16
17
18
19
20
21
22
23
24
25
26

IN THE CIRCUIT COURT OF THE STATE OF OREGON
FOR THE COUNTY OF MULTNOMAH

STATE OF OREGON, ex rel. ELLEN F.
ROSENBLUM, Attorney General for the State
of Oregon,

Plaintiff,

v.

ALLERGAN FINANCE, LLC (F/K/A
ACTAVIS, INC., F/K/A WATSON
PHARMACEUTICALS, INC.) AND
ALLERGAN LIMITED (F/K/A ALLERGAN
PLC, F/K/A ACTAVIS PLC)
Defendants.

Case No. 23CV36190

LIMITED
STIPULATED ~~GENERAL~~ JUDGMENT

LIMITED 1.
**FINAL STIPULATED ~~GENERAL~~ JUDGMENT AND DISMISSAL WITH
PREJUDICE**

The State of Oregon (“State”) and Allergan Finance, LLC (f/k/a Actavis, Inc., which, in turn was f/k/a Watson Pharmaceuticals, Inc.) and Allergan Limited (f/k/a Allergan plc, which, in turn, was f/k/a Actavis plc) (collectively, “Allergan” or “Defendants”) (together with the State, the “Parties,” and each a “Party”) have entered into a consensual resolution of the above-captioned litigation (the “Action”), pursuant to a settlement agreement entitled Allergan Public Global Opioid Settlement Agreement, dated as of November 22, 2022 (as subsequently updated) (the “Agreement”), a copy of which is attached hereto as Exhibit 1. The Agreement shall become effective by its terms upon the entry of this Final Stipulated General Judgment (the “Judgment”) by the Court without trial or adjudication of any contested issue of fact or law, and without finding or admission of wrongdoing or liability of any kind. This Stipulated General

LIMITED

Page 1 - STIPULATED ~~GENERAL~~ JUDGMENT

1 Judgment resolves litigation as to “Allergan” and the “Released Entities” as those terms are
2 defined in the Allergan Public Global Opioid Settlement Agreement.

3 RECITALS

4 2.

5 Each Party warrants and represents that it engaged in arm’s-length negotiations in good
6 faith. By entering into the Agreement, the Parties intended to effect a good-faith settlement.

7 3.

8 The State has determined that the Agreement is in the public interest.

9 4.

10 Allergan denies the allegations in the Action and maintains that it has no liability
11 whatsoever to the State, its Subdivisions, its Special Districts and/or any other governmental entity
12 (whether or not such governmental entity has brought or is a party to an Action or not).

13 5.

14 The Parties have agreed to the resolution of the Action and the entry of this Judgment
15 (including the injunctive terms incorporated herein) by the Court without trial or finding of
16 admission or wrongdoing or liability of any kind.

17 6.

18 The Parties recognize that the outcome of the Action is uncertain and a final resolution
19 through the adversarial process likely will require protracted litigation.

20 7.

21 Allergan is entering into this Judgment solely for the purpose of settlement, and nothing
22 contained herein may be taken as or construed to be an admission or concession of any violation
23 of law, rule, regulation, or ordinance, or of any other matter of fact or law, or of any fault,
24 liability, or wrongdoing, all of which Allergan denies.

25
26 LIMITED

Page 2 - STIPULATED ~~GENERAL~~ JUDGMENT

1
2
3
4
5
6
7
8
9
10
11
12
13
14
15
16
17
18
19
20
21
22
23
24
25
26

8.

The Parties agree to the entry of the injunctive relief terms pursuant to Exhibit P of the Agreement.

9.

Therefore, without any admission of liability or wrongdoing by Allergan or any other Released Entities (as defined in the Agreement), the Parties now mutually consent to the entry of this Judgment and agree to dismissal of the claims with prejudice pursuant to the terms of the Agreement to avoid the delay, expense, inconvenience, and uncertainty of protracted litigation.

NOW THEREFORE, IT IS HEREBY ORDERED, ADJUDGED AND DECREED THAT:

10.

In consideration of the mutual promises, terms, and conditions set forth in the Agreement, the adequacy of which is hereby acknowledged by all Parties, it is agreed by and between Defendants and the State, and adjudicated by the Court, as follows:

11.

The foregoing Recitals are incorporated herein and constitute an express term of this Judgment.

12.

The Parties have entered into a full and final settlement of all Released Claims of Releasors (including but not limited to the State) against Allergan and the Released Entities pursuant to the terms and conditions set forth in the Agreement.

13.

The "Definitions" set forth in Section I of the Agreement are incorporated by reference into this Judgment. The State is a "Settling State" within the meaning of the Agreement. Unless otherwise defined herein, capitalized terms in this Judgment shall have the same meaning given to them in the Agreement. In the event of a conflict between the terms of the Agreement and this summary document, the terms of the Agreement shall govern.

1
2
3
4
5
6
7
8
9
10
11
12
13
14
15
16
17
18
19
20
21
22
23
24
25
26

14.

The Parties agree that the Court has jurisdiction over the subject matter of the Action and over the Parties with respect to the Action and this Judgment. This Judgment shall not be construed or used as a waiver of any jurisdictional defense Allergan or any other Released Entity may raise in any other proceeding.

The Court finds that the Agreement was entered into in good faith.

15.

The Court finds that entry of this Judgment is in the public interest and reflects a negotiated settlement agreed to by the Parties. The Action is dismissed with prejudice, subject to a retention of jurisdiction by the Court as provided herein and in the Agreement.

16.

By this Judgment, the Agreement is hereby approved by the Court, and the Court hereby adopts the Agreement’s terms as its own determination of this matter and the Parties’ respective rights and obligations.

17.

The Court shall have authority to resolve disputes identified in Section XIV.G.2 of the Agreement, governed by the rules and procedures of the Court.

18.

By this Judgment, the State of Oregon Subdivision Agreement Regarding Distribution and Use of Settlement Funds, a copy of which is attached hereto as Exhibit 2 and as incorporated into the Agreement pursuant to Exhibit O of the Agreement, is hereby approved by the Court as the means by which relevant funds paid pursuant to the Agreement will be divided within the State, subject to the full acceptance by any Subdivision or Special District receiving such funds of the terms of the Agreement, including the releases provided therein.

19.

1 The Parties have satisfied the Condition to Effectiveness of Agreement set forth in Section
2 X of the Agreement and the Release set forth in Sections V.A, E and F of the Agreement, as
3 follows:

- 4 a. The Attorney General of the State exercised the fullest extent of his or her powers
5 to release Allergan and all other Released Entities from all Released Claims
6 pursuant to the release attached hereto as Exhibit 3 (the “Release”).
- 7 b. Allergan has determined that there is sufficient State participation and sufficient
8 resolution of the actual and potential Claims of the Subdivisions and Special
9 Districts in the Settling States to proceed with the Agreement.
- 10 c. The Settlement Participation Form for each Initial Participating Subdivision and
11 Initial Participating Special District in the State has been delivered to Allergan.
12 As stated in the Settlement Participation Form, and for the avoidance of doubt,
13 nothing in the Settlement Participation Form executed by the Participating
14 Subdivisions or Participating Special Districts is intended to modify in any way
15 the terms of the Agreement to which the Participating Subdivisions and
16 Participating Special Districts agree. As stated in the Settlement Participation
17 Form, to the extent the executed version of the Settlement Participation Form
18 differs from the Agreement in any respect, the Agreement controls.

19 Pursuant to the Settlement Participation Form, each Participating Subdivision and
20 Participating Special District in the State is dismissing with prejudice any Released
21 Claims that it has filed against Allergan and the Released Entities.

22 RELEASE

23 20.

24 The Parties acknowledge that the Release, which is incorporated by reference herein, is
25 an integral part of this Judgment. Pursuant to the Agreement and the Release and without
26 limitation and to the maximum extent of the power of the State’s Attorney General, Allergan and
the other Released Entities are, as of the Effective Date, hereby released from any and all
Released Claims of (a) the State and its Participating Subdivisions and Participating Special
Districts and any of their departments, agencies, divisions, boards, commissions, Subdivisions,
districts, instrumentalities of any kind and attorneys, including the State’s Attorney General, and
any person in their official capacity whether elected or appointed to serve any of the foregoing,
and any agency, person, or other entity claiming by or through any of the foregoing, (b) any

1 public entities, public instrumentalities, public educational institutions, unincorporated districts,
2 fire districts, irrigation districts, water districts, emergency services districts, school districts,
3 healthcare districts, hospital districts, Sheriffs and law enforcement districts, library districts,
4 coroner's offices, and public transportation authorities and other Special Districts in the State,
5 including those with the regulatory authority to enforce state and federal controlled substances
6 acts or the authority to bring Claims related to Covered Conduct seeking money (including
7 abatement (or remediation and/or restitution)) or revoke a pharmaceutical distribution license,
8 and (c) any person or entity acting in a parens patriae, sovereign, quasi-sovereign, private
9 attorney general, qui tam, taxpayer, or other capacity seeking relief, including but not limited to,
10 fines, penalties, or punitive damages, on behalf of or generally applicable to the general public
11 with respect to the State or any Subdivision or Special District in the State, whether or not any of
12 them participate in the Agreement. Pursuant to the Agreement and the Release and to the
13 maximum extent of the State's power, Allergan and the other Released Entities are, as of the
14 Effective Date, hereby released from any and all Released Claims of (1) the State, (2) all past
15 and present executive departments, state agencies, divisions, boards, commissions and
16 instrumentalities with the regulatory authority to enforce state and federal controlled substances
17 acts, (3) any of the State's past and present executive departments, agencies, divisions, boards,
18 commissions and instrumentalities that have the authority to bring Claims related to Covered
19 Conduct seeking money (including abatement and/or remediation) or revocation of a
20 pharmaceutical distribution license, and (4) any Participating Subdivision or Participating
21 Special District. For the purposes of clause (3) above, executive departments, agencies,
22 divisions, boards, commissions, and instrumentalities are those that are under the executive
23 authority or direct control of the State's Governor. Further, the provisions set forth in Section V
24 of the Agreement are incorporated by reference into this Judgment as if fully set forth herein.
25 The Parties acknowledge, and the Court finds, that those provisions are an integral part of the
26 Agreement and this Judgment and shall govern the rights and obligations of all participants in the

1 settlement. Any modification of those rights and obligations may be made based only on a
2 writing signed by all affected parties and approved by the Court.

3 RELEASE OF UNKNOWN CLAIMS

4 21.

5 The State expressly waives, releases, and forever discharges any and all provisions, rights,
6 and benefits conferred by any law of any state or territory of the United States or other jurisdiction,
7 or principle of common law, which is similar, comparable, or equivalent to § 1542 of the California
8 Civil Code, which reads:

9
10 **General Release; extent.** A general release does not extend to
11 claims that the creditor or releasing party does not know or suspect
12 to exist in his or her favor at the time of executing the release that,
13 if known by him or her, would have materially affected his or her
14 settlement with the debtor or released party.

15 The State may hereafter discover facts other than or different from those which it knows, believes,
16 or assumes to be true with respect to the Released Claims, but the State expressly waived and fully,
17 finally, and forever settled, released and discharged, through the Agreement and Release, any and
18 all Released Claims that may exist as of the Effective Date but which the State does not know or
19 suspect to exist, whether through ignorance, oversight, error, negligence or through no fault
20 whatsoever, and which, if known, would have materially affected the State's decision to enter into
21 the Agreement.

22 COSTS AND FEES

23 22.

24 The Parties will bear their own costs and attorneys' fees except as otherwise provided in
25 the Agreement.

26 NO ADMISSION OF LIABILITY

Page 7 - STIPULATED ~~GENERAL~~ JUDGMENT
LIMITED

1 23.

2 Defendants are consenting to this Judgment solely for the purpose of effectuating the
3 Agreement, and nothing contained herein may be taken as or construed to be an admission or
4 concession of any violation of law, rule, or regulation, or of any other matter of fact or law, or of
5 any liability or wrongdoing, all of which Defendants expressly deny. No Defendant or Released
6 Entity admits that it caused or contributed to any public nuisance, and no Defendant or Released
7 Entity admits any wrongdoing that was or could have been alleged by the State, its Participating
8 Subdivisions and/or Participating Special Districts, or any other person or entity. No part of this
9 Judgment shall constitute evidence of any liability, fault, or wrongdoing by Defendants or any
10 other Released Entity. The Parties acknowledge that payments made under the Agreement are not
11 a fine, penalty, or payment in lieu thereof and are properly characterized as described in Section
12 VIII.G of the Agreement.

13 NO WAIVER

14 24.

15 This Judgment is entered based on the Agreement without trial or adjudication of any
16 contested issue of fact or law or finding of liability of any kind. This Judgment shall not be
17 construed or used as a waiver of Allergan’s right, or any other Released Entity’s right, to defend
18 itself from, or make any arguments in, any other regulatory, governmental, private individual, or
19 class claims or suits relating to the subject matter or terms of this Judgment. Notwithstanding the
20 foregoing, the State may enforce the terms of this Judgment as expressly provided in the
21 Agreement.

22 NO PRIVATE RIGHT OF ACTION

23 25.

24 No part of this Order or of the Agreement shall create a private cause of action or confer
25 any right to any third party for violation of any federal or state statute. This Judgment is not
26 intended for use by any third party for any purpose, including submission to any court for any

1 purpose, except pursuant to Section XIV.A of the Agreement. Except as expressly provided in the
2 Agreement, no portion of the Agreement or this Judgment shall provide any rights to, or be
3 enforceable by, any person or entity that is not a Settling State or Released Entity. The State shall
4 allow Participating Subdivisions and Participating Special Districts in the State to notify it of any
5 perceived violations of the Agreement or this Judgment. No Settling State, including the State,
6 may assign or otherwise convey any right to enforce any provision of the Agreement.

7 **ADMISSIBILITY**

8 26.

9 It is the intent of the Parties that this Judgment not be admissible in other cases against
10 Defendants or Released Entities or binding on Defendants or Released Entities in any respect other
11 than in connection with the enforcement of this Judgment or the Agreement. For the avoidance of
12 doubt, nothing herein shall prohibit Defendants or Released Entities from entering this Judgment
13 or the Agreement into evidence in any litigation or arbitration concerning (1) Defendants' or
14 Released Entities' right to coverage under an insurance contract or (2) the enforcement of the
15 releases provided for by the Agreement and this Judgment.

16 **PRESERVATION OF PRIVILEGE**

17 27.

18 Nothing contained in the Agreement or this Judgment, and no act required to be performed
19 pursuant to the Agreement or this Judgment, is intended to constitute, cause, or effect any waiver
20 (in whole or in part) of any attorney-client privilege, work product protection, or common
21 interest/joint defense privilege, and each Party agrees that it shall not make or cause to be made in
22 any forum any assertion to the contrary.

23 ///

24 ///

25

26

MUTUAL INTERPRETATION

1
2
3
4
5
6
7
8
9
10
11
12
13
14
15
16
17
18
19
20
21
22
23
24
25
26

28.

The Parties agree and stipulate that the Agreement was negotiated on an arm’s-length basis between parties of equal bargaining power and was drafted jointly by counsel for each Party. Accordingly, the Agreement is incorporated herein by reference and shall be mutually interpreted and not construed in favor of or against any Party, except as expressly provided for in the Agreement.

RETENTION OF JURISDICTION

29.

The Court shall retain jurisdiction of the Parties for the limited purpose of the resolution of disputes identified in Section XIV.G.2 of the Agreement. The Court shall have jurisdiction over Participating Subdivisions and Participating Special Districts in the State for the limited purposes identified in the Agreement.

SUCCESSORS AND ASSIGNS

30.

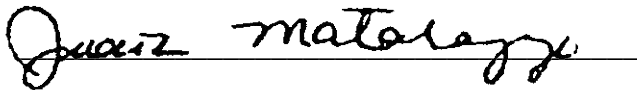
This Judgment is binding on Defendants’ successors and assigns.

MODIFICATION

This Judgment shall not be modified (by the Court, by any other court, or by any other means) without the consent of the State and Defendants, or as provided for in Section XVI.T of the Agreement.

IT IS SO ADJUDGED AND ORDERED:

9/21/2023 3:48:09 PM



Circuit Court Judge Judith H. Matarazzo

///
///

1 **APPROVED, AGREED TO AND PRESENTED BY:**

2 **Allergan Defendants**

3 Dated: September 8, 2023

Dated: September 8, 2023

4 /s/ Bruce L. Campbell

/s/ Rebecca Fitzpatrick

5 Bruce L. Campbell
6 MILLER NASH LLP
7 111 SW Fifth Ave., Ste. 3400
8 Portland, OR 97204
9 (503) 205-2419

Rebecca Fitzpatrick, P.C.
KIRKLAND & ELLIS LLP
300 N. LaSalle
Chicago, IL 60654
(312) 862-2690

10 bruce.campbell@MillerNash.com

rebecca.fitzpatrick@kirkland.com

11 Ellen F. Rosenblum
12 Oregon Attorney General

13 /s/David A. Hart
14 DAVID A. HART, OSB# 00275
15 Senior Assistant Attorney General
16 Civil Enforcement Division
17 Oregon Department of Justice
18 100 Market Street
19 Portland, OR 97201
20 Phone: (971) 673-1880
21 Fax: (971) 673-1888
22 Email: david.hart@doj.state.or.us
23 Attorney[s] for the State of Oregon

Dated: September 8, 2023

ALLERGAN PUBLIC GLOBAL OPIOID SETTLEMENT AGREEMENT

I. Definitions.....2

II. Participation by States and Condition to Preliminary Agreement18

III. Cessation of Litigation Activities.....19

IV. Injunctive Relief.....20

V. Release.....20

VI. Monetary Relief Overview and Maximum Payments25

VII. Annual Payments to Settlement Fund.....26

VIII. Allocation and Use of Settlement Funds38

IX. Participation by Subdivisions and Special Districts44

X. Condition to Effectiveness of Agreement and Filing of Consent Judgment.....49

XI. Potential Payment Adjustments49

XII. Additional Restitution Amount50

XIII. Plaintiffs’ Attorneys’ Fees and Costs51

XIV. Enforcement and Dispute Resolution.....51

XV. Judgment and Settlement Set-Off Related to Teva57

XVI. Miscellaneous58

ALLERGAN PUBLIC GLOBAL OPIOID SETTLEMENT AGREEMENT

Whereas, the Settling States, Participating Subdivisions, Participating Special Districts, and Allergan (as those terms are defined below) share a common desire to resolve disputes between them relating to opioid medications according to the terms set out in this agreement dated as of November 22, 2022 (the “*Agreement*”);

Whereas, the Parties, Participating Subdivisions, and Participating Special Districts agree and understand that upon satisfaction of the conditions set forth in Sections II and XI, this Agreement will be binding on the Settling States, Allergan, Participating Subdivisions, and Participating Special Districts;

Whereas, the Parties, Participating Subdivisions, and Participating Special Districts agree and understand that this Agreement will then be filed as part of Consent Judgments in the respective courts of each of the Settling States, pursuant to the terms set forth in Section III;

Whereas, the Parties, Participating Subdivisions, and Participating Special Districts agree and understand that they shall at all times act in good faith to implement and execute their obligations under this Agreement and shall not act in any way to purposefully frustrate the right of any party to receive the benefits due under the Agreement;

Whereas, the Parties, Participating Subdivisions, and Participating Special Districts to this Agreement now desire to avoid further expense and proceedings and to settle their disputes under the terms and conditions of this Agreement as set forth below;

NOW, THEREFORE, IT IS HEREBY AGREED by and between the Parties, Participating Subdivisions, and Participating Special Districts by and through their respective counsel, as follows:

I. Definitions

Unless otherwise specified, the following definitions apply:

1. “*Abatement Accounts Fund*” means a component of the Settlement Fund described in subsection VIII.F.
2. “*Additional Restitution Amount*” means the amount available to Settling States listed in Exhibit M of \$16,192,680.76.
3. “*Affiliated Company(ies)*” means (1) when used with respect to AbbVie Inc. (“AbbVie”) all of the entities listed in Exhibit J-1; (2) when used with respect to Allergan all of the entities listed in Exhibit J-2; and (3) additionally shall include other entities owned now or in the past either wholly or partially and either directly or indirectly by either AbbVie or Allergan and/or each of their respective past parents, but only to the extent those other entities played any role relating to Covered Conduct and/or Released Claims during the period when they were owned

either wholly or partially and either directly or indirectly by either AbbVie or Allergan and/or each of their respective past parents.

4. “*Agreement*” means this Allergan Public Global Opioid Settlement Agreement, inclusive of all exhibits.
5. “*Alleged Harms*” means the alleged past, present, and future financial or societal and related expenditures arising out of the alleged misuse and abuse of opioid products, non-exclusive examples of which are described in the documents listed on Exhibit A, that have allegedly arisen as a result of the physical and bodily injuries sustained by individuals suffering from opioid-related addiction, abuse, death, and other related diseases and disorders, and that have allegedly been caused by Allergan.
6. “*Allergan*” means Allergan Finance, LLC (f/k/a Actavis, Inc., which, in turn, was f/k/a/ Watson Pharmaceuticals, Inc.) and Allergan Limited (f/k/a Allergan plc, which, in turn, was f/k/a Actavis plc). *Allergan* does not include Teva Pharmaceuticals Industries Ltd. (“*Teva Ltd.*”), Teva Pharmaceuticals USA, Inc. (“*Teva USA*”), Cephalon, Inc. (“*Cephalon*”), Actavis LLC (f/k/a Actavis Inc.) (“*Actavis LLC*”), Watson Laboratories, Inc. (“*Watson*”), Actavis Pharma, Inc. (f/k/a Watson Pharma, Inc.) (“*Actavis Pharma*”), Actavis Elizabeth LLC (“*Actavis Elizabeth*”), Actavis Kadian LLC (“*Actavis Kadian*”), Actavis Laboratories FL, Inc. (f/k/a Watson Laboratories, Inc. - Florida) (“*Actavis Labs FL*”), Actavis Laboratories UT, Inc. (f/k/a Watson Laboratories, Inc. - Utah) (“*Actavis Labs UT*”), Actavis Mid Atlantic LLC (“*Actavis Mid*”), Actavis South Atlantic LLC (“*Actavis South*”), Actavis Totowa LLC (“*Actavis Totowa*”), or Anda, Inc. (“*Anda*”).
7. “*Allocation Statute*” means a state law that governs allocation, distribution, and/or use of some or all of the Settlement Fund amounts allocated to that State and/or its Subdivisions and/or its Special Districts. In addition to modifying the allocation, as set forth in subsection VIII.E.2, an Allocation Statute may, without limitation, contain a Statutory Trust, further restrict expenditure of funds, form an advisory committee, establish oversight and reporting requirements, or address other default provisions and other matters related to the funds. An Allocation Statute is not required to address all three (3) types of funds comprising the Settlement Fund or all default provisions.
8. “*Annual Payment*” means the total amount of the Net Abatement Amount payable into the Settlement Fund by Allergan on each Payment Date (including the Initial Year Payment), as calculated by the Settlement Fund Administrator pursuant to Section VII or agreed to pursuant to Section VII.B.6, which shall not exceed the maximum payment for any given year as set forth in Exhibit M. This term does not include the Additional Restitution Amount or amounts paid pursuant to Section XIII.
9. “*Appropriate Official*” means the official defined in subsection XVI.F.4.

10. “*Attorney Fee and Cost Payment*” means the total amount of the Global Settlement Attorney Fee Amount payable by Allergan on the Payment Date of each year into the (1) Attorney Fee and Cost Fund described in Exhibit R, (2) the State Cost Fund described in Exhibit T, and (3) the State Outside Counsel Fee Fund described in Exhibit S, for attorneys’ fees, expenses, and costs of the Settling States and Participating Subdivisions.
11. “*Attorney Fee and Cost Fund*” means an account consisting of \$187,115,422.10 to pay attorneys’ fees and costs of Litigating Subdivisions that become Participating Subdivisions and the MDL Expense Fund, amounts pursuant to the agreement on attorneys’ fees and costs attached as Exhibit R.
12. “*Bar*” means either (1) a ruling by the highest court of the State, or the intermediate court of appeals when not subject to further review by the highest court of the State in a State with a single intermediate court of appeals, setting forth the general principle that no Subdivisions or Special Districts in the State may maintain Released Claims against Released Entities, whether on the ground of the Agreement (or the release in it) or otherwise; (2) a law barring Subdivisions and Special Districts in the State from maintaining or asserting Released Claims against Released Entities (either through a direct bar or through a grant of authority to release claims and that authority is exercised in full); or (3) a Settlement Class Resolution in the State with full force and effect. For the avoidance of doubt, a law or ruling that is conditioned or predicated upon payment by a Released Entity (apart from payments by Allergan incurred under the Agreement) shall not constitute a Bar.
13. “*Base Payment*” means the payments made pursuant to Section VII.D.
14. “*Case-Specific Resolution*” means either (1) a law barring specified Subdivisions or Special Districts from maintaining Released Claims against Released Entities (either through a direct Bar or through a grant of authority to release claims and that authority is exercised in full) or (2) a ruling by a court of competent jurisdiction over a particular Subdivision or Special District that has the legal effect of barring the Subdivision or Special District from maintaining any Released Claims at issue against Released Entities, whether on the ground of the Agreement (or the release in it) or otherwise. For the avoidance of doubt, a law, ruling, or release that is conditioned or predicated upon a post-Effective Date payment by a Released Entity (apart from payments by Allergan incurred under the Agreement or injunctive relief obligations incurred by it) shall not constitute a Case-Specific Resolution.
15. “*Claim*” means any past, present or future cause of action, claim for relief, cross-claim or counterclaim, theory of liability, demand, derivative, claim, request, assessment, charge, covenant, damage, debt, lien, loss, fine, penalty, restitution, reimbursement, disgorgement, expenses, judgment, right, obligation, dispute, suit, contract, controversy, agreement, parens patriae claim, promise, performance, warranty, omission, or grievance of any nature whatsoever, whether legal, equitable, statutory, regulatory or administrative, whether arising under federal,

state or local common law, statute, regulation, guidance, ordinance or principles of equity, whether filed or unfiled, whether asserted or unasserted, whether known or unknown, whether accrued or unaccrued, whether foreseen, unforeseen or unforeseeable, whether discovered or undiscovered, whether suspected or unsuspected, whether fixed or contingent, and whether existing or hereafter arising, in all such cases, including but not limited to any request for declaratory, injunctive, or equitable relief, compensatory, punitive, or statutory damages, absolute liability, strict liability, restitution, subrogation, contribution, indemnity, apportionment, disgorgement, reimbursement, attorney fees, expert fees, consultant fees, fines, penalties, expenses, costs or any other legal, equitable, civil, administrative, or regulatory remedy whatsoever. Claim does not include any individuals' personal injury or wrongful death cause of action.

16. “*Claim Over*” means a Claim asserted by a Non-Released Entity against a Released Entity on the basis of contribution, indemnity, or other claim over on any theory relating to a Non-Party Covered Conduct Claim asserted by a Releasor.
17. “*Compensatory Restitution Amount*” means the aggregate amount of payments by Allergan hereunder other than amounts paid as attorneys’ fees and costs or identified pursuant to subsection VIII.C as being used to pay attorneys’ fees and investigation costs or litigation costs.
18. “*Consent Judgment*” means a state-specific consent judgment, the general terms of which shall be agreed by the Settling States and Allergan prior to the Reference Date and shall include (1) approval of this Agreement and (2) the release set forth in Section V, including the full and final resolution of any Released Claims that the Settling State has brought against Released Entities.
19. “*Court*” means the respective court for each Settling State to which the Agreement and the Consent Judgment are presented for approval and/or entry as to that Settling State, or the Northern District of Ohio for purposes of administering the Attorney Fee and Cost Fund and any related fee and cost agreements.
20. “*Covered Conduct*” means any actual or alleged act, failure to act, negligence, statement, error, omission, breach of any duty, conduct, event, transaction, agreement, service, work, misstatement, misleading statement, or other activity of any kind whatsoever from the beginning of time through the Reference Date of this Agreement (and any past, present, or future consequence of any such act, failure to act, negligence, statement, error, omission, breach of duty, conduct, event, transaction, agreement, service, work, misstatement, misleading statement, or other activity) arising from or relating in any way to (a) the availability, discovery, research, development, manufacture, packaging, repackaging, marketing, promotion, advertising, labeling, relabeling, recall, withdrawal, distribution, delivery, monitoring, reporting, supply, sale, prescribing, dispensing, physical security, warehousing, use or abuse of, or operating procedures relating to, any Product, or any system, plan, policy, procedure, or advocacy relating to any Product or class of Products, including, but not limited to, any unbranded or branded

promotion, marketing, or advertising, unbranded information, patient support or assistance, educational programs, consultancy, research, or other programs, campaigns, lobbying, or grants, sponsorships, charitable donations, or other funding relating to any Product or class of Products; (b) the characteristics, properties, risks, or benefits of any Product or class of Products; (c) the monitoring, reporting, disclosure, non-monitoring, non-reporting, or non-disclosure to federal, state, or other regulators of orders for any Product or class of Products; (d) the selective breeding, harvesting, extracting, purifying, exporting, importing, applying for quota for, procuring quota for, handling, promoting, manufacturing, processing, packaging, supplying, distributing, converting, or selling of, or otherwise engaging in any activity relating to, a precursor or component of Product, including but not limited to natural, synthetic, semi-synthetic, or chemical raw materials, starting materials, finished active pharmaceutical ingredients, drug substances, or any related intermediate of Product; and/or (e) diversion control programs or suspicious order monitoring related to any Product. The foregoing is not intended to apply to claims alleging contamination of products.

21. “*Covered Special Districts*” means a Special District that is (1) a school district with K-12 student enrollment of at least 25,000 or 0.12% of a State’s population, whichever is greater; (2) a fire district that covers a population of 25,000, or 0.20% of a State’s population if a State’s population is greater than 18 million (though, if a fire district’s population is not easily calculable from state data sources and agreed to between the State and Allergan, it is calculated by dividing the population of the county or counties a fire district serves by the number of fire districts in the county or counties); or (3) a healthcare district or hospital district with at least 125 hospital beds in one or more hospitals rendering services in that district.
22. “*Designated State*” means Illinois.
23. “*Divested Actavis Generic Entity(ies)*” means Actavis LLC, Watson, Actavis Pharma, Actavis Elizabeth, Actavis Kadian, Actavis Labs FL, Actavis Labs UT, Actavis Mid, Actavis South, and Actavis Totowa.
24. “*Divested Entity(ies)*” means those companies listed on Exhibit J-3, which includes the Divested Actavis Generic Entities.
25. “*Effective Date*” means the date sixty (60) days after the Reference Date.
26. “*Eligible State*” means a State that is not a Prior Settling State and is thus eligible to participate in this Agreement and become a Settling State.
27. “*Enforcement Committee*” means a committee consisting of representatives of the Settling States and of the Participating Subdivisions. Exhibit B contains the organizational bylaws of the Enforcement Committee. Notice pursuant to subsection XVI.P shall be provided when there are changes in membership or contact information.

28. “*Exhibit G Participant*” means a Participating Subdivision or Participating Special District that appears in Exhibit G at the relevant point in time. Nothing about the use of the term Exhibit G Participant changes the ability to amend the list of entities listed on Exhibit G pursuant to this Agreement.
29. “*Global Settlement Abatement Amount*” means the total abatement amount of \$2,149,873,027.00. (This figure does not reflect the application of the Prior Settlements Credit or potential offsets. It also does not include amounts paid to the Additional Restitution Amount, which may be used for abatement.)
30. “*Global Settlement Amount*” means \$2,372,972,184.12 and consists of the Global Settlement Abatement Amount, the Global Settlement Attorney Fee Amount, and the Additional Restitution Amount.
31. “*Global Settlement Attorney Fee Amount*” means \$206,906,476.36, which consists of the Attorney Fee and Cost Fund, the State Outside Counsel Fee Fund, and the State Cost Fund.
32. “*Implementation Administrator*” means the vendor agreed to by the Parties and retained by Teva and Allergan to provide notice pursuant to Section X.A and to manage the initial joinder period for Subdivisions and Special Districts, including the issuance and receipt of Settlement Participation Forms.
33. “*Implementation Costs*” means the costs for the Implementation Administrator, which shall be paid for pursuant to subsection VI.D.
34. “*Incentive A*” means the incentive payment described in subsection VII.E.5.
35. “*Incentive B*” means the incentive payment described in subsection VII.E.6.
36. “*Incentive C*” means the incentive payment described in subsection VII.E.7.
37. “*Incentive D*” means the incentive payment described in subsection VII.E.8.
38. “*Incentive Payment*” means the payments made pursuant to Section VII.E.
39. “*Initial Participating Special District*” means a Special District that meets the requirements set forth in subsection IX.L.
40. “*Initial Participating Subdivision*” means a Subdivision that meets the requirements set forth in subsection IX.D.
41. “*Initial Participation Date*” means the date ninety (90) days after the Preliminary Agreement Date, unless it is extended by written agreement of Allergan and the Enforcement Committee.
42. “*Initial Year Payment*” means the first Annual Payment of the Net Abatement Amount payable into the Settlement Fund by Allergan on the Payment Date as

calculated by the Settlement Fund Administrator pursuant to Section VII or agreed to pursuant to Section VII.B.6, which shall not exceed the maximum payment for the Initial Year Payment as set forth in Exhibit M.

43. “*Injunctive Relief Terms*” means the terms described in Section IV and set forth in Exhibit P.
44. “*Later Litigating Special District*” means a Special District (or Special District official asserting the right of or for the Special District to recover for Alleged Harms to the Special District and/or the people thereof) that is not a Litigating Special District and that files a lawsuit bringing a Released Claim against a Released Entity, or that adds such a Claim to a pre-existing lawsuit, after the Preliminary Agreement Date. It may also include a Litigating Special District whose Claims were resolved by a Bar or Case-Specific Resolution, which is later revoked following the execution date of this Agreement, when such Litigating Special District takes any affirmative step in its lawsuit other than seeking a stay, removal or dismissal with prejudice.
45. “*Later Litigating Subdivision*” means a Subdivision (or Subdivision official asserting the right of or for the Subdivision to recover for Alleged Harms to the Subdivision and/or the people thereof) that is not a Litigating Subdivision and that files a lawsuit bringing a Released Claim against a Released Entity, or that adds such a Claim to a pre-existing lawsuit, after the Preliminary Agreement Date. It may also include a Litigating Subdivision whose Claims were resolved by a Bar or Case-Specific Resolution, which is later revoked following the execution date of this Agreement, when such Litigating Subdivision takes any affirmative step in its lawsuit other than seeking a stay, removal, or dismissal with prejudice.
46. “*Later Participating Special District*” means a Participating Special District that meets the requirements of subsection IX.M but is not an Initial Participating Special District.
47. “*Later Participating Subdivision*” means a Participating Subdivision that meets the requirements of subsection IX.E but is not an Initial Participating Subdivision.
48. “*Litigating Special District*” means a Special District (or Special District official asserting the right of or for the Special District to recover for Alleged Harms to the Special District and/or the people thereof) that brought any Released Claims against any Released Entities on or before the Preliminary Agreement Date that were not separately resolved prior to that date. Exhibit C includes an agreed list of the Litigating Special Districts. Exhibit C will be updated (including with any corrections) periodically, and a final version of Exhibit C will be attached hereto as of the Effective Date.
49. “*Litigating Subdivision*” means a Subdivision (or Subdivision official asserting the right of or for the Subdivision to recover for Alleged Harms to the Subdivision and/or the people thereof) that brought any Released Claims against any Released

Entities on or before the Preliminary Agreement Date that were not separately resolved prior to that date. A Prior Settling Subdivision shall not be considered a Litigating Subdivision. Exhibit C includes an agreed list of the Litigating Subdivisions. Exhibit C will be updated (including with any corrections) periodically, and a final version of Exhibit C will be attached hereto as of the Effective Date.

50. “*National Arbitration Panel*” means the panel described in subsection XIV.G.4.
51. “*National Disputes*” means the disputes described in subsection XIV.G.
52. “*Net Abatement Amount*” means \$1,799,186,751.00, which is the Global Settlement Abatement Amount adjusted for the Prior Settlements Credit pursuant to subsection VI.C.2.
53. “*Non-Litigating Covered Special District*” means a Covered Special District that is not a Litigating Special District.
54. “*Non-Litigating Special District*” means a Special District that is neither a Litigating Special District nor a Later Litigating Special District.
55. “*Non-Litigating Subdivision*” means a Subdivision that is not (1) a Litigating Subdivision, (2) a Later Litigating Subdivision, or (3) a Prior Settling Subdivision.
56. “*Non-Participating Special District*” means a Special District that is not a Participating Special District.
57. “*Non-Participating Subdivision*” means a Subdivision that is not a Participating Subdivision. For the avoidance of doubt, Non-Participating Subdivision also includes Prior Settling Subdivisions.
58. “*Non-Party Covered Conduct Claim*” means a Claim against any Non-Released Entity involving, arising out of, or related to Covered Conduct (or conduct that would be Covered Conduct if engaged in by a Released Entity).
59. “*Non-Party Settlement*” means a settlement by any Releasor that settles any Non-Party Covered Conduct Claim and includes a release of any Non-Released Entity.
60. “*Non-Released Entity*” means an entity that is not a Released Entity.
61. “*Non-Settling State*” means a State that is an Eligible State but not a Settling State.
62. “*Opioid Remediation*” means care, treatment, and other programs and expenditures (including reimbursement for past such programs or expenditures except where this Agreement restricts the use of funds solely to future Opioid Remediation) designed to (1) address the misuse and abuse of opioid products, (2) treat or mitigate opioid use or related disorders, or (3) mitigate other alleged effects of the opioid abuse crisis, including on those injured as a result of the opioid abuse crisis. Exhibit E

provides a non-exhaustive list of expenditures that qualify as being paid for Opioid Remediation. Qualifying expenditures may include reasonable related administrative expenses.

63. “*Participating Special District*” means a Special District that signs the Settlement Participation Form annexed hereto as Exhibit K and meets the requirements for becoming a Participating Special District under Section IX. Participating Special Districts include both Initial Participating Special Districts and Later Participating Special Districts.
64. “*Participating Subdivision*” means a Subdivision that signs a Settlement Participation Form annexed hereto as Exhibit K and meets requirements for becoming a Participating Subdivision under Section IX. Participating Subdivisions include both Initial Participating Subdivisions and Later Participating Subdivisions.
65. “*Parties*” means Allergan and the Settling States (each, a “*Party*”).
66. “*Payment Date*” means the date on which Allergan makes its Annual Payments (including its Initial Year Payment), Additional Restitution Payments, and Attorney Fee and Cost Payments, pursuant to Section VII and XIII and Exhibits M-1 and M-2. The first Payment Date is thirty (30) days after the Effective Date. The second Payment Date is July 15, 2024, the third Payment Date is July 15, 2025, the fourth Payment Date is July 15, 2026, the fifth Payment Date is July 15, 2027, the sixth Payment Date is July 15, 2028, and the seventh Payment Date is July 15, 2029.
67. “*Payment Year*” means the calendar year during which the applicable Annual Payment is due pursuant to subsection VII.B. Payment Year 1 is 2023, Payment Year 2 is 2024, and so forth. References to payment “for a Payment Year” mean the Annual Payment due that year. References to eligibility “for a Payment Year” mean eligibility in connection with the Annual Payment due during that year.
68. “*Preliminary Agreement Date*” means the date on which Allergan gives notice to the Settling States and MDL Plaintiffs’ Executive Committee of its determination that a sufficient number of States have agreed to be Settling States to proceed with notice pursuant to Section IX.A. This date shall be no more than fourteen (14) days after the end of the notice period to States (as set forth in Section II.A) unless it is extended by written agreement of Allergan and the Enforcement Committee.
69. “*Primary Subdivision*” means a Subdivision that has a population of 30,000 or more. A list of Primary Subdivisions in each State is provided in Exhibit I, and such list shall be updated if any Primary Subdivision is inadvertently missed or included.
70. “*Prior Settlements Credit*” means the credit of \$350,686,276.00, reflecting that the allocations for Prior Settling States and Prior Settling Subdivisions for Claims related to the Covered Conduct against Allergan and/or other Released Entities were or will be separately settled. The credit is applied pursuant to subsection VI.A.1.

71. “*Prior Settling State(s)*” means Florida, Louisiana, New York, Rhode Island, and West Virginia and all Subdivisions and Special Districts within those States whose Claims were released as part of those States’ settlements.
72. “*Prior Settling Subdivision(s)*” means the City and County of San Francisco, California, Cuyahoga County, Ohio, and Summit County, Ohio.
73. “*Product*” means any chemical substance, whether used for medicinal or non-medicinal purposes, and whether natural, synthetic, or semi-synthetic, or any finished pharmaceutical product made from or with such substance, that is an opioid or opiate, as well as any product containing any such substance. It also includes: 1) the following when used in combination with opioids or opiates: benzodiazepine, carisoprodol, zolpidem, gabapentin, diazepam, estazolam, quazepam, alprazolam, clonazepam, oxazepam, flurazepam, triazolam, temazepam, midazolam; and 2) a combination or “cocktail” of any stimulant or other chemical substance prescribed, sold, bought, or dispensed to be used together that includes opioids or opiates. For the avoidance of doubt, “*Product*” does not include benzodiazepine, carisoprodol, zolpidem, or gabapentin when not used in combination with opioids or opiates. “*Product*” includes but is not limited to any substance consisting of or containing buprenorphine, codeine, fentanyl, hydrocodone, hydromorphone, meperidine, methadone, morphine, naloxone, naltrexone, oxycodone, oxymorphone, pentazocine, propoxyphene, tapentadol, tramadol, opium, heroin, carfentanil, any variant of these substances, or any similar substance. “*Product*” also includes any natural, synthetic, semi-synthetic or chemical raw materials, starting materials, finished active pharmaceutical ingredients, drug substances, and any related intermediate products used or created in the manufacturing process for any of the substances described in the preceding sentence. Further, “*Product(s)*” includes, but is not limited to, the following: (a) Anexsia, Bancap HC, Combunox, Dilaudid, Dilaudid HP, Duradyne, Esgic with Codeine, Fiorinal with Codeine, Fioricet with Codeine, Kadian, Lorcet, Lorcet Plus, Maxidone, MoxDuo, Norco, Procet, Reprexain, Vicodin, Vicodin ES, Vicodin HP, and Vicoprofen, and any type, version, strength, or dosage of the foregoing; and (b) Aspirin + butalbital + caffeine + codeine phosphate, Fentanyl citrate injection, Fentanyl citrate tablet, Fentanyl transdermal, Homatropine methylbromide + hydrocodone bitartrate, Hydrocodone + acetaminophen, Hydrocodone + ibuprofen, Hydromorphone tablet, Meperidine hydrochloride injection, Meperidine hydrochloride tablet, Morphine sulfate capsule, Morphine sulfate injection, Morphine sulfate tablet, Oxycodone, Oxycodone + acetaminophen, Oxycodone + aspirin, Oxycodone + hydrochloride, Oxycodone + ibuprofen, Oxymorphone tablet, Tramadol hydrochloride, and any type, version, strength, or dosage of the foregoing.
74. “*Reference Date*” means the date on which Allergan is to inform the Settling States and MDL Plaintiffs’ Executive Committee of its determination whether there is sufficient resolution of Claims and potential Claims at the Subdivision level to go forward with the settlement. The Reference Date shall be no later than thirty (30) days after the Initial Participation Date, unless it is extended by written agreement of Allergan and the Enforcement Committee.

75. “*Released Claims*” means any and all Claims that directly or indirectly are based on, arise out of, or in any way relate to or concern the Covered Conduct occurring prior to the Reference Date. Without limiting the foregoing, “Released Claims” include any Claims that have been asserted against the Released Entities by any Settling State or any of its Litigating Subdivisions or Litigating Special Districts in any federal, state, or local action or proceeding (whether judicial, arbitral, or administrative) based on, relating to, in whole or in part, the Covered Conduct, or any such Claims that could be or could have been asserted now or in the future in those actions or in any comparable action or proceeding brought by a State or any of its Subdivisions or Special Districts or any Releasors (whether or not such State, Subdivision, Special District, or Releasor has brought such action or proceeding). Released Claims also include all Claims against Released Entities asserted in any proceeding to be dismissed pursuant to the Agreement, whether or not such claims relate to Covered Conduct. “Released Claims” shall be interpreted broadly. This Agreement does not release Claims by private individuals. Claims by private individuals shall be treated in accordance with applicable law. Released Claims is also used herein to describe Claims brought by a Later Litigating Subdivision, Later Litigating Special District, or other non-party Subdivision or Special District that would have been Released Claims if they had been brought by a Releasor against a Released Entity before the Effective Date.
76. “*Released Entities*” means Allergan and (1) all of Allergan’s past and present direct or indirect parents, subsidiaries, divisions, joint ventures, predecessors, successors, affiliates, business units, assigns, agents (all of the foregoing solely in their capacity as such with respect to the Released Claims), and insurers (solely in their role as insurers, if any, with respect to the Released Claims), including, but not limited to, (a) AbbVie and (b) Divested Actavis Generic Entities and other Divested Entities (and their respective past and current parents, subsidiaries, and affiliates, including but not limited to Teva Ltd., Teva USA, and their subsidiaries and affiliates) but solely as to the branded opioid drugs that are Products distributed and/or sold before August 2, 2016 by Divested Actavis Generic Entities and other Divested Entities and the operation of the Divested Actavis Generic Entities and other Divested Entities related to those branded opioid drugs that are Products before August 2, 2016; (2) any person or entity to the extent, and only to the extent, that such person or entity may have a Claim based on such person or entity having a business relationship with Allergan or AbbVie and/or any of Allergan or AbbVie’s Affiliated Companies, including, but not limited to, for contractual indemnity, equitable or implied indemnity, contribution, comparative fault, reimbursement, or apportionment (including, but not limited to, the respective past and present direct or indirect parents, subsidiaries, divisions, joint ventures, predecessors, successors, affiliates, business units, assigns, partners, manufacturers, contractors, agents, and insurers (all of the foregoing solely in their capacity as such with respect to the Released Claims) of any of the foregoing in (1), including Abbott Laboratories and Abbott Laboratories Inc. (“Abbott”), provided that, for avoidance of doubt, Abbott is not a Released Entity for purposes of Claims related to OxyContin, Purdue Pharma, or Purdue Pharma Inc.; and (ii) Halo Pharmaceuticals, Inc., Shionogi Inc., Mikart, LLC, PDI, Inc., TMS Health, LLC, National Health Information Network,

Inc., Ventiv Commercial Services, LLC, inVentiv Commercial Services, LLC, UPS Supply Chain Solutions, Inc., and King Pharmaceuticals, Inc., and their respective past and current parents, subsidiaries, and affiliates) against Allergan or AbbVie and/or any of Allergan or AbbVie's Affiliated Companies relating to any Covered Conduct, Products, class of Products, and/or Released Claims arising from such business relationship; and (3) the respective past and present employees, officers, directors, members, shareholders, partners, trustees, contractors, consultants, and agents (all of the foregoing solely in their capacity as such with respect to the Released Claims) of any of the foregoing in (1) and (2). Notwithstanding the foregoing (and subject to certain provisions, including, but not limited to, the Non-Party Settlement at Section V.B.2 and the Set-Off at Section XV below), Released Entities shall exclude Divested Actavis Generic Entities and other Divested Entities (and their respective past and current parents, subsidiaries, and affiliates, including but not limited to Teva Ltd., Teva USA, and their subsidiaries and affiliates, but not Allergan and other Released Entities), but solely as to: (i) their generic opioid drugs that are Products, and/or (ii) the operation of Divested Actavis Generic Entities and other Divested Entities related to those generic opioid drugs that are Products for which Releasors have also sought to hold Allergan (and/or other Released Entities) liable. For the avoidance of doubt, any entity acquired, or joint venture entered into by Allergan after the Reference date is not a Released Entity.

77. “*Releasors*” means (1) each Settling State; (2) each Participating Subdivision; (3) each Participating Special District; and (4) without limitation and to the maximum extent of the power of each Settling State’s Attorney General and/or Participating Subdivision and Participating Special District to release Claims, (a) the Settling State’s, Participating Subdivision’s, and Participating Special District’s departments, agencies, divisions, boards, commissions, Subdivisions, districts, instrumentalities of any kind and attorneys, including its Attorney General, and any person in their official capacity whether elected or appointed to serve any of the foregoing and any agency, person, or other entity claiming by or through any of the foregoing, (b) any public entities, public instrumentalities, public educational institutions, unincorporated districts, fire districts, irrigation districts, water districts, emergency services districts, school districts, healthcare districts, hospital districts, Sheriffs and law enforcement districts, library districts, coroner’s offices, and public transportation authorities, and other Special Districts in a Settling State, including those with the regulatory authority to enforce state and federal controlled substances acts or the authority to bring Claims related to Covered Conduct seeking money (including abatement (or remediation and/or restitution)) or revoke a pharmaceutical distribution license, and (c) any person or entity acting in a *parens patriae*, sovereign, quasi-sovereign, private attorney general, *qui tam*, taxpayer, or other capacity seeking relief, including but not limited to, fines, penalties, or punitive damages, on behalf of or generally applicable to the general public with respect to a Settling State or a Subdivision or Special District in a Settling State, whether or not any of them participate in the Agreement. “*Releasors*” does not include persons acting in an individual capacity, regardless of the type of relief sought. In addition to being a Releasor as provided herein, Participating Subdivisions and Participating Special Districts shall also provide a Settlement

Participation Form, which is attached as Exhibit K. Each Settling State’s Attorney General represents that he or she has or has obtained (or will obtain no later than the Effective Date) the authority set forth in the Representation and Warranty subsection of Section V.

78. “*Revocation Event*” means with respect to a Bar, Settlement Class Resolution, or Case-Specific Resolution, a legislative amendment or a revocation, rescission, reversal, overruling, or interpretation that in any way limits the effect of such Bar, Settlement Class Resolution, or Case-Specific Resolution on Released Claims or any other action or event that otherwise deprives the Bar, Settlement Class Resolution or Case-Specific Resolution of force or effect in any material respect.
79. “*Settlement Class Resolution*” means a class action resolution in a court of competent jurisdiction in a Settling State with respect to a class of Subdivisions and Special Districts in that State that (1) conforms with that Settling State’s statutes, case law, and/or rules of procedure regarding class actions; (2) is approved and entered as an order of a court of competent jurisdiction in that State and has become final as defined in “*State-Specific Finality*”; (3) is binding on all Non-Participating Subdivisions and Non-Participating Special Districts in that State (other than opt outs as permitted under the next sentence); (4) provides that all such Non-Participating Subdivisions or Non-Participating Special Districts may not bring Released Claims against Released Entities, whether on the ground of the Agreement (or the releases herein) or otherwise; and (5) does not impose any costs or obligations on Allergan other than those provided for in the Agreement, or contain any provision inconsistent with any provision of the Agreement. If applicable state law requires that opt-out rights be afforded to members of the class, a class action resolution otherwise meeting the foregoing requirements shall qualify as a Settlement Class Resolution unless Subdivisions collectively representing more than 1% of the total population of all of that State’s Subdivisions listed in Exhibit G opt out. In seeking certification of any Settlement Class, the applicable State and Participating Subdivisions shall make clear that certification is sought solely for settlement purposes and shall have no applicability beyond approval of the settlement for which certification is sought. Nothing in this Agreement constitutes an admission by any Party that class certification would be appropriate for litigation purposes in any case.
80. “*Settlement Fund*” means the interest-bearing fund established under the Agreement into which Annual Payments by Allergan are made pursuant to subsection VII. The Settlement Fund comprises the Abatement Accounts Fund, State Fund, and Subdivision Fund.
81. “*Settlement Fund Administrator*” means the entity that determines the Annual Payments (including calculating Incentive Payments pursuant to Section VII and any amounts subject to offset pursuant to Sections VII.C and XI), and administers and distributes amounts into the Settlement Fund. It shall also administer and distribute the Additional Restitution Amount pursuant to Section XII. The duties of the Settlement Fund Administrator shall be governed by this Agreement. Prior to

the Initial Participation Date, the Parties shall agree to selection and removal processes for and a detailed description of the Settlement Fund Administrator's duties all of which shall be appended to the Agreement as Exhibit L.

82. "*Settlement Fund Administrator Costs*" means any costs and fees associated with or arising out of the duties of the Settlement Fund Administrator with regard to Teva and Allergan's payments to the Settlement Fund as described in Exhibit L and elsewhere in this Agreement, including those arising from the use of a bank or other financial institution to receive and disburse payments.
83. "*Settlement Fund Escrow*" means the interest-bearing escrow fund established pursuant to this Agreement to hold disputed payments made under this Agreement.
84. "*Settlement Participation Form*" means the form attached as Exhibit K that Participating Subdivisions and Participating Special Districts must execute and provide to Allergan and the Implementation Administrator or Settlement Fund Administrator, and which shall (1) make such Participating Subdivisions and Participating Special Districts signatories to this Agreement, (2) include a full and complete release of any and all of such Participating Subdivisions' and Participating Special Districts' Claims and (3) require prompt cessation of litigation activity as set forth in Section III, and request for dismissal with prejudice of any Released Claims that have been filed against Released Entities by any such Participating Subdivisions or Participating Special Districts within fourteen (14) business days after the Reference Date.
85. "*Settlement Payment Schedule*" means the schedule of payments attached to this Agreement as Exhibit M. Actual payment amounts are subject to adjustments consistent with this Agreement.
86. "*Settling State*" means any Eligible State that has entered into this Agreement.
87. "*Special District*" means (1) formal and legally recognized sub-entities of a State recognized by the U.S. Census Bureau¹ and those listed on Exhibit C; and (2) any person, official, or entity thereof acting in an official capacity on behalf of the Special District. Special Districts do not include sub-entities of a State that provide general governance for a defined area that would qualify as a Subdivision. Entities that include any of the following words or phrases in its name shall not be considered a Special District: mosquito, pest, insect, spray, vector, animal, air quality, air pollution, clean air, coastal water, tuberculosis, and sanitary.
88. "*State*" means any state of the United States of America, the District of Columbia, American Samoa, Guam, the Northern Mariana Islands, Puerto Rico, and the U.S. Virgin Islands. Additionally, the use of non-capitalized "state" to describe

¹ All such entities are found on the "Special District," "School District," and "DEP School District" tabs of the Census Bureau's 2017 Government Units Listing spreadsheet available at https://www2.census.gov/programs-surveys/gus/datasets/2017/govt_units_2017.ZIP.

something (e.g., “state court”) shall also be read to include parallel entities in commonwealths, territories, and the District of Columbia (e.g., “territorial court”).

89. “*State Allocation Percentage*” means the allocation percentages for Eligible States as set forth in Exhibit F-2, which have been adjusted from the State Global Allocation Percentages to account for the Prior Settlements Credit.
90. “*State Cost Fund*” means the fund totaling \$3,598,373.50 and described in Exhibit T.
91. “*State Global Allocation Percentage*” means the allocation percentages for all States as set forth in Exhibit F-1, which represents allocations before the Prior Settlements Credit is applied.
92. “*State Fund*” means a component of the Settlement Fund described in subsection VIII.D.
93. “*State Outside Counsel Fee Fund*” means the fund totaling \$16,192,680.76 described in Exhibit S.
94. “*State-Specific Finality*” means, with respect to the Settling State in question:
 - a. the Agreement and the Consent Judgment have been approved and entered by the Court as to Allergan, including the release of all Released Claims against Released Entities as provided in this Agreement;
 - b. for all lawsuits brought by the Settling State against Released Entities for Released Claims, either previously filed or filed as part of the entry of the Consent Judgment, the Court has stated in the Consent Judgment or otherwise entered an order finding that all Released Claims against Released Entities asserted in the lawsuit have been resolved by agreement; and
 - c. (1) the time for appeal or to seek review of or permission to appeal from the approval and entry as described in subsection (a) hereof and entry of such order described in subsection (b) hereof has expired; or (2) in the event of an appeal, the appeal has been dismissed or denied, or the approval and entry described in (a) hereof and the order described in subsection (b) hereof have been affirmed in all material respects (to the extent challenged in the appeal) by the court of last resort to which such appeal has been taken and such dismissal or affirmance has become no longer subject to further appeal (including, without limitation, review by the United States Supreme Court).
95. “*State-Subdivision Agreement*” means an agreement that a Settling State reaches with the Subdivisions in that State regarding the allocation, distribution, and/or use of funds allocated to that State and to Exhibit G Participants in that State. A State-Subdivision Agreement shall be effective if approved pursuant to the provisions of Exhibit O or if adopted by statute. Preexisting agreements addressing funds other

than those allocated pursuant to this Agreement shall qualify if the approval requirements of Exhibit O are met. A State and its Subdivisions may revise, supplement, or refine a State-Subdivision Agreement if approved pursuant to the provisions of Exhibit O or if adopted by statute.

96. “*Statewide Payment Amount*” means the amount from an Annual Payment to be paid to a Settling State, its separate types of funds (if applicable), and its Exhibit G Participants.
97. “*Statutory Trust*” means a trust fund established by state law to receive funds allocated to a State’s Abatement Accounts Fund and restrict their expenditure to Opioid Remediation purposes subject to reasonable administrative expenses. A State may give a Statutory Trust authority to allocate one or more of the three Settlement Funds, but this is not required.
98. “*Subdivision*” means (1) a formal and legally recognized sub-entity of a State that provide general governance for a defined area, such as a municipality, county, parish, city, town, incorporated township, village, borough, or any other entities that provide municipal-type government within a State, and (2) any person, official, or entity thereof acting in an official capacity on behalf of the Subdivision (including, without limitation, district attorneys, county attorneys, city attorneys, Sheriffs, and any other official, employee, or representative). Unless otherwise specified, “Subdivision” includes all functional counties and parishes and other functional levels of sub-entities of a State that provide general governance for a defined area. Historic, non-functioning sub-entities of a State (such as Connecticut counties) are not Subdivisions, unless the entity has filed a lawsuit that includes a Released Claim against a Released Entity in a direct, parens patriae, or any other capacity. For purposes of this Agreement, the term Subdivision does not include Special Districts.
99. “*Subdivision and Special District Allocation Percentage*” means for Subdivisions and Special Districts in a Settling State that are eligible to receive an allocation from the Subdivision Fund pursuant to subsection VIII.D or subsection VIII.E, the percentage as set forth in Exhibit G. The aggregate Subdivision and Special District Allocation Percentage of all Subdivisions and Special Districts receiving a Subdivision and Special District Allocation Percentage in each State shall equal 100%. Immediately upon the effectiveness of any State-Subdivision Agreement, Allocation Statute, Statutory Trust, or voluntary redistribution allowed by subsection VIII.E.3 (or upon the effectiveness of an amendment to any State-Subdivision Agreement, Allocation Statute, Statutory Trust, or voluntary redistribution allowed by subsection VIII.E.3) that addresses allocation from the Subdivision Fund, whether before or after the Initial Participation Date, Exhibit G will automatically be amended to reflect the allocation from the Subdivision Fund pursuant to the State-Subdivision Agreement, Allocation Statute, Statutory Trust, or voluntary redistribution allowed by Section VIII.E.3. The Subdivision and Special District Allocation Percentages contained in Exhibit G may not change once notice is distributed pursuant to subsection X.A, except upon the effectiveness

of any State-Subdivision Agreement, Allocation Statute, Statutory Trust, or voluntary redistribution allowed by subsection VIII.E.3 (or upon the effectiveness of an amendment to any State-Subdivision Agreement, Allocation Statute, Statutory Trust, or voluntary redistribution allowed by subsection VIII.E.3) that addresses allocation from the Subdivision Fund. For the avoidance of doubt, no Subdivision or Special District not listed on Exhibit G shall receive an allocation from the Subdivision Fund and no provision of this Agreement shall be interpreted to create such an entitlement.

100. “*Subdivision Fund*” means a component of the Settlement Fund described in subsection VIII.A.
101. “*Teva*” means (i) Teva Pharmaceutical Industries Ltd. and, (ii) all of its respective past and present direct or indirect parents, subsidiaries, divisions, affiliates, joint ventures, predecessors, successors, assigns, including but not limited to the Divested Actavis Generic Entities and Anda Inc.
102. “*Teva Global Opioid Settlement Agreement*” means the settlement agreement between and among the Settling States, Participating Subdivisions, Participating Special Districts, and Teva to resolve opioid-related Claims against Teva and the other Released Entities (as defined therein).
103. “*Threshold Motion*” means a motion to dismiss or equivalent dispositive motion made at the outset of litigation under applicable procedure. A Threshold Motion must include as potential grounds for dismissal, any applicable Bar or the relevant release by a Settling State, Participating Subdivision, or Participating Special District provided under this Agreement and, where appropriate under applicable law, any applicable limitations defense.

II. Participation by States and Condition to Preliminary Agreement

- A. *Notice to States.* On November 22, 2022 this Agreement shall be distributed to all Eligible States. The Eligible States’ Attorneys General shall then have a period of thirty (30) days to decide whether to become Settling States. Eligible States will decide whether to become Settling States for both this Agreement and the Teva Global Opioid Settlement Agreement, or decline participation in both settlements. However, if Teva enters bankruptcy prior to the Effective Date, Eligible States can choose to only join this Agreement. If a State is only an Eligible State with respect to one of the Agreements, the State need only decide whether to become a Settling State with respect to the Agreement for which it is an Eligible State. States that determine to become Settling States shall so notify the Enforcement Committee and Allergan within thirty (30) days after November 22, 2022 and shall further commit to obtaining any necessary additional State releases prior to the Effective Date. This notice

period for States may be extended by written agreement of Allergan and the Enforcement Committee.

- B. *Ineligible States.* Non-Settling States and Prior Settling States shall not be eligible for any payments or have any rights in connection with this Agreement.
- C. *Condition to Preliminary Agreement.* Following the notice period to Eligible States set forth in subsection II.A above, Allergan shall determine on or before the Preliminary Agreement Date whether, in its sole discretion enough States have agreed to become Settling States to proceed with notice to Subdivisions as set forth in Section X below. The determination to proceed shall be in the sole discretion of Allergan and may be based on any criteria or factors deemed relevant by Allergan. If Allergan determines that this condition has been satisfied, and that notice to the Subdivisions should proceed, it will so notify the Settling States by providing notice to the Enforcement Committee on the Preliminary Agreement Date. If Allergan determines that this condition has not been satisfied, it will so notify the Settling States by providing notice to the Enforcement Committee, and this Agreement will have no further effect and all releases and other commitments or obligations contained herein will be void, other than Allergan's funding of Implementation Costs to date. The Preliminary Agreement Date may be extended by written agreement of Allergan and the Enforcement Committee.
- D. *Later Joinder by States.* After the Preliminary Agreement Date, an Eligible State may only become a Settling State with the consent of Allergan, in its sole discretion. If a State becomes a Settling State more than thirty (30) days after the Preliminary Agreement Date, the Subdivisions and Special Districts in that State that become Participating Subdivisions and Participating Special Districts within ninety (90) days of the State becoming a Settling State shall be considered Initial Participating Subdivisions or Initial Participating Special Districts.

III. Cessation of Litigation Activities

- A. Following the Preliminary Agreement Date, if Allergan has determined to proceed with notice pursuant to Section II, all Litigating States that intend to become Settling States and that are engaged in or have engaged in discovery and/or substantive motion practice ("*Active Litigation*") against a Released Entity shall make reasonable efforts to immediately cease litigation activity (e.g., written and document discovery, depositions, expert disclosures, and motion practice) against Allergan where feasible, or to minimize litigation activity by means of agreed deadline extensions and agreed postponement of depositions, document productions, and motion practice. Allergan shall cooperate in such efforts. The obligations under this subsection do not extend past the Reference Date if Allergan determines it is not going forward with the Agreement. This paragraph III.A does not apply to Litigating States with a trial date within six (6) months of the Preliminary Agreement Date, though such Litigating States and Allergan shall engage in good faith discussions regarding the potential cessation of litigation activity.
- B. Following the execution of the Settlement Participation Form, attached as Exhibit K, a Litigating Subdivision or Litigating Special District that is engaged in active litigation

against a Released Entity shall make all reasonable efforts to immediately cease all litigation activity (e.g., written and document discovery, depositions, expert disclosures, and motion practice) against Allergan, where feasible, or to minimize litigation activity by means of agreed deadline extensions and agreed postponement of litigation activity by means of agreed deadline extensions and agreed postponement of depositions, document productions, and motion practices. Allergan shall cooperate in such efforts. The obligations under this subsection do not extend past the Reference Date if Allergan determines it is not going forward with the settlement. This paragraph III.B does not apply to Litigating Subdivisions or Litigating Special Districts with a trial date within six (6) months of the Preliminary Agreement Date, though such Litigating Subdivisions or Litigating Special Districts and Allergan shall engage in good faith discussions regarding the potential cessation of litigation activity. Notwithstanding this provision no Litigating Subdivision is required to cease its litigation if it determines such action would be detrimental to its litigation.

- C. Following the Reference Date, the Settling States shall endeavor to file Consent Judgments (the contents of which must be agreed upon with Allergan) within thirty (30) days of the Reference Date. Participating Subdivisions and Participating Special Districts, as applicable, shall request dismissal of their actions with prejudice within fourteen (14) days of the Reference Date. The Settling States, Participating Subdivisions, and Participating Special Districts shall use best efforts to get Consent Judgments or orders of dismissal with prejudice, as applicable, entered promptly after filing.

IV. **Injunctive Relief**

- A. *Entry of Injunctive Relief.* As part of the Consent Judgment, the Parties agree to the Injunctive Relief Terms attached as Exhibit P.

V. **Release**

- A. *Scope.* As of the Effective Date, the Released Entities will be released and forever discharged from all of the Releasers' Released Claims. Each Settling State (for itself and its Releasers) and Participating Subdivision (for itself and its Releasers), and Participating Special District (for itself and its Releasers) will, on or before the Effective Date, absolutely, unconditionally, and irrevocably covenant not to bring, file, or claim, or to cause, assist in bringing, or permit to be brought, filed, or claimed, or to otherwise seek to establish liability for any Released Claims against any Released Entity in any forum whatsoever. The releases provided for in the Agreement are intended to be broad and shall be interpreted so as to give the Released Entities the broadest possible bar against any liability relating in any way to Released Claims and extend to the full extent of the power of each Settling State, its Attorney General, each Participating Subdivision, and each Participating Special District to release Claims. The release shall be a complete bar to any Released Claim of all Releasers. Nothing in this Agreement shall release or impair any Claims against Teva Ltd., Teva USA, Cephalon, or Anda, except to the extent expressly set forth in this Agreement.

B. *Claim Over and Non-Party Settlement.*

1. *Statement of Intent.* It is the intent of the Parties that:
 - a. Released Entities should not seek contribution or indemnification (other than pursuant to an insurance contract) from other parties for their payment obligations under this Agreement;
 - b. the payments made under this Agreement shall be the sole payments made by the Released Entities to the Releasers involving, arising out of, or related to Covered Conduct (or conduct that would be Covered Conduct if engaged in by a Released Entity);
 - c. Claims by Releasers against non-Parties should not result in additional payments by Released Entities, whether through contribution, indemnification or any other means; and
 - d. the Settlement meets the requirements of the Uniform Contribution Among Joint Tortfeasors Act and any similar state law or doctrine that reduces or discharges a released party's liability to any other parties.
 - e. The provisions of this subsection V.B are intended to be implemented consistent with these principles. This Agreement and the releases and dismissals provided for herein are made in good faith.

2. *Contribution/Indemnity Prohibited.* No Released Entity shall seek to recover for amounts paid under this Agreement based on indemnification, contribution, or any other theory from a manufacturer, pharmacy, hospital, pharmacy benefit manager, health insurer, third-party vendor, trade association, distributor, or health care practitioner, provided that a Released Entity shall be relieved of this prohibition with respect to any entity that asserts a Claim Over against it. However, and notwithstanding the foregoing, this provision shall not preclude any Released Entity from seeking indemnification, contribution, or any other theory from and against Teva Ltd., Divested Entities, Pfizer Inc., King Pharmaceuticals, Inc., and Alparma Inc., and/or each of their respective past and current parents, subsidiaries, and/or affiliates. For the avoidance of doubt, nothing herein shall prohibit a Released Entity from recovering amounts owed pursuant to insurance contracts.

3. *Non-Party Settlement.* To the extent that, on or after the Reference Date, any Releaser enters into a Non-Party Settlement, including in any bankruptcy case or through any plan of reorganization (whether individually or as a class of creditors), the Releaser will include (or in the case of a Non-Party Settlement made in connection with a bankruptcy case, will cause the debtor to include), unless prohibited from doing so under applicable law, in the Non-Party Settlement a prohibition on contribution or indemnity of any kind substantially equivalent to that required from Allergan in subsection V.B.2, or a release from such Non-Released Entity in favor of the Released Entities (in a form equivalent to the releases

contained in this Agreement) of any Claim Over. The obligation to obtain the prohibition and/or release required by this subsection is a material term of this Agreement. The sole remedy for a Releasor's failure to include such a provision in a Non-Party Settlement shall be the application of Section V.B.4 below. Non-Released Entities include, but are not limited to, Teva Ltd., Teva USA, Divested Actavis Generic Entities or other Divested Entities, and Anda.

4. *Claim Over.* In the event that any Releasor obtains a judgment with respect to Non-Party Covered Conduct against a Non-Released Entity that does not contain a prohibition like that in subsection V.B.3, or any Releasor files a Non-Party Covered Conduct Claim against a Non-Released Entity in bankruptcy or a Releasor is prevented for any reason from obtaining a prohibition/release in a Non-Party Settlement as provided in subsection V.B.3, and such Non-Released Entity asserts a Claim Over against a Released Entity, then Releasor and Allergan shall take the following actions to ensure that the Released Entities do not pay more with respect to Covered Conduct to Releasors or to Non-Released Entities than the amounts owed under this Agreement by Allergan:
 - a. Allergan shall notify that Releasor of the Claim Over within sixty (60) days of the assertion of the Claim Over or sixty (60) days of the Effective Date of this Agreement, whichever is later;
 - b. Allergan and that Releasor shall meet and confer concerning the means to hold Released Entities harmless and ensure that it is not required to pay more with respect to Covered Conduct than the amounts owed by Allergan under this Agreement;
 - c. That Releasor and Allergan shall take steps sufficient and permissible under the law of the State of the Releasor to hold Released Entities harmless from the Claim Over and ensure Released Entities are not required to pay more with respect to Covered Conduct than the amounts owed by Allergan under this Agreement. Such steps may include, where permissible:
 - (i) Filing of motions to dismiss or such other appropriate motion by Allergan or Released Entities, and supported by Releasors, in response to any Claim filed in litigation or arbitration;
 - (ii) Reduction of that Releasor's Claim and any judgment it has obtained or may obtain against such Non-Released Entity by whatever amount or percentage is necessary to extinguish such Claim Over under applicable law, up to the amount that Releasor has obtained, may obtain, or has authority to control from such Non-Released Entity;
 - (iii) Placement into escrow of funds paid by the Non-Released Entities such that those funds are available to satisfy the Claim Over;

- (iv) Return of monies paid by Allergan to that Releasor under this Agreement to permit satisfaction of a judgment against or settlement with the Non-Released Entity to satisfy the Claim Over;
 - (v) Payment of monies to Allergan by that Releasor to ensure it is held harmless from such Claim Over, up to the amount that Releasor has obtained, may obtain, or has authority to control from such Non-Released Entity;
 - (vi) Credit to Allergan under this Agreement to reduce the overall amounts to be paid under the Agreement such that it is held harmless from the Claim Over; and
 - (vii) Such other actions as that Releasor and Allergan may devise to hold Allergan harmless from the Claim Over.
- d. The actions of that Releasor and Allergan taken pursuant to paragraph (c) must, in combination, ensure Allergan is not required to pay more with respect to Covered Conduct than the amounts owed by Allergan under this Agreement.
- e. In the event of any dispute over the sufficiency of the actions taken pursuant to paragraph (c), that Releasor and Allergan may seek review by the National Arbitration Panel, provided that, if the Parties agree, such dispute may be heard by the state court where the relevant Consent Judgment was filed. The National Arbitration Panel shall have authority to require Releasors to implement a remedy that includes one or more of the actions specified in paragraph (c) sufficient to hold Released Entities fully harmless. In the event that the panel's actions do not result in Released Entities being held fully harmless, Allergan shall have a Claim for breach of this Agreement by Releasors, with the remedy being payment of sufficient funds to hold Allergan harmless from the Claim Over. For the avoidance of doubt, the prior sentence does not limit or eliminate any other remedy that Allergan may have.
- C.** To the extent that the Claim Over is based on a contractual indemnity, the obligations under subsection V.B.4 shall extend solely to a Non-Party Covered Conduct Claim against a pharmacy, clinic, hospital or other purchaser or dispenser of Products, a manufacturer that sold or promoted Products, a consultant, and/or a pharmacy benefit manager or other third-party payor. Allergan shall notify the Settling States, to the extent permitted by applicable law, in the event that any of these types of Non-Released Entities asserts a Claim Over arising out of contractual indemnity against it.
- D.** *General Release.* In connection with the releases provided for in the Agreement, each Settling State (for itself and its Releasors), Participating Subdivision and Participating Special District expressly waives, releases, and forever discharges any and all provisions, rights, and benefits conferred by any law of any state or territory of the United States or

other jurisdiction, or principle of common law, which is similar, comparable, or equivalent to § 1542 of the California Civil Code, which reads:

General Release; extent. A general release does not extend to claims that the creditor or releasing party does not know or suspect to exist in his or her favor at the time of executing the release that, if known by him or her, would have materially affected his or her settlement with the debtor or released party.

A Releasor may thereafter discover facts other than or different from those which it knows, believes, or assumes to be true with respect to the Released Claims, but each Settling State (for itself and its Releasors), Participating Subdivision and Participating Special District hereby expressly waives and fully, finally, and forever settles, releases, and discharges, upon the Effective Date, any and all Released Claims that may exist as of such date but which Releasors do not know or suspect to exist, whether through ignorance, oversight, error, negligence or through no fault whatsoever, and which, if known, would materially affect the Settling States' decision to enter into the Agreement, the Participating Subdivisions' decision to participate in the Agreement, or the Participating Special District's decision to participate in the Agreement.

- E.** *Res Judicata.* Nothing in the Agreement shall be deemed to reduce the scope of the res judicata or claim preclusive effect that the settlement memorialized in the Agreement, and/or any Consent Judgment or other judgment entered on the Agreement, gives rise to under applicable law.
- F.** *Representation and Warranty.* The signatories hereto on behalf of their respective Settling State, its Participating Subdivisions, and its Participating Special Districts, expressly represent and warrant that they will obtain on or before the Effective Date (or have obtained) the authority to settle and release, to the maximum extent of the State's power, all Released Claims of (1) their respective Settling State; (2) any of the Settling State's past and present executive departments, state agencies, divisions, boards, commissions and instrumentalities with the regulatory authority to enforce state and federal controlled substances acts; (3) any of their respective Settling State's past and present executive departments, agencies, divisions, boards, commissions and instrumentalities that have the authority to bring Claims related to Covered Conduct seeking money (including abatement and/or remediation) or revocation of a pharmaceutical distribution license; (4) any Participating Subdivisions; and (5) any Participating Special District. For the purposes of clause (3) above, executive departments, agencies, divisions, boards, commissions, and instrumentalities are those that are under the executive authority or direct control of the State's Governor. Also, for the purposes of clause (3), a release from a State's Governor is sufficient to demonstrate that the appropriate releases have been obtained.
- G.** *Effectiveness.* The releases set forth in the Agreement shall not be impacted in any way by any dispute that exists, has existed, or may later exist between or among the Releasors. Nor shall such releases be impacted in any way by any current or future law, regulation, ordinance, or court or agency order limiting, seizing, or controlling the distribution or use

of the Settlement Fund or any portion thereof, or by the enactment of future laws, or by any seizure of the Settlement Fund or any portion thereof.

- H.** *Cooperation.* Releasors (i) will not encourage any person or entity to bring or maintain any Released Claim against any Released Entity and (ii) will reasonably cooperate with and not oppose any effort by a Released Entity to secure the prompt dismissal of any and all Released Claims.

- I.** *Non-Released Claims.* Notwithstanding the foregoing or anything in the definition of Released Claims, the Agreement does not waive, release or limit any criminal liability, Claims for any outstanding liability under any tax or securities law, Claims against parties who are not Released Entities, Claims by private individuals, Claims for Medicaid rebates, Claims asserted, or that could be asserted, by any State, Subdivision, or Special District related to the causes of action in *In re: Generic Pharmaceuticals Pricing Antitrust Litigation*, in the United States District court for the District of Pennsylvania, MDL No. 2724, and any related action (such excluded claims include, but are not limited to, all antitrust claims and any claims related to any non-opioid generic drugs), and any claims arising under the Agreement for enforcement of the Agreement.

VI. Monetary Relief Overview and Maximum Payments

- A.** Excluding Allergan's share of Implementation Costs and costs of the Settlement Fund Administrator, there are three main categories of monetary payments:
 - 1. *Annual Payments to the Settlement Fund.* These payments are generally addressed in Section VII. The maximum amount Allergan shall pay in Annual Payments to the Settlement Fund is the Net Abatement Amount of \$1,799,186,751.00, which reflects the application of the Prior Settlements Credit to the Global Settlement Abatement Amount. Annual Payments will be made over seven (7) years on the Payment Dates. The actual amount paid will depend on, among other things, the level of participation of Eligible States, their Subdivisions, and their Special Districts.

 - 2. *Additional Restitution Amount.* These payments are generally addressed in Section XII. The maximum amount Allergan shall pay for the Additional Restitution Amount is \$16,192,680.76. Payments for the Additional Restitution Amount will be made over four (4) years on the Payment Dates. The actual amount paid will depend on the number of Eligible States listed in Exhibit N that become Settling States.

 - 3. *Attorney Fee and Cost Payments.* These payments are generally addressed in Section XII and Exhibits M, R, S, and T. They consist of payments for the State Outside Counsel Fee Fund, the State Cost Fund, and the Attorney Fee and Cost Fund. These payments will be made over four (4) on the Payment Dates. The maximum amount Allergan shall pay into these funds is the Global Settlement Attorney Fee Amount of \$206,906,476.36.

- B.** The aggregate maximum amount Allergan shall pay for these for these payment categories is \$2,022,285,908.12 (the “*Post-Credit Global Settlement Amount*”). This figure does not include costs related to injunctive relief and document disclosure addressed in Exhibit P, Implementation Costs, and Settlement Fund Administrator Costs addressed in this Agreement. AbbVie agrees to satisfy the obligations to make the payments due in this Section VI if for any reason Allergan fails to fulfill its payment obligations under Section VI (the “*Payment Obligations*”).
- C.** For purposes of this Agreement only, Releasers represent that fifty-six percent (56%) of the Post-Credit Global Settlement Amount payable by Allergan constitutes consideration for the settlement of Claims involving, arising from, or related to generic opioid drugs that are Products distributed and/or sold before August 2, 2016 by Divested Actavis Generic Entities and other Divested Entities and the operation of Divested Actavis Generic Entities and other Divested Entities related to those generic opioid drugs that are Products before August 2, 2016 that the Releasers are asserting or might otherwise assert or could assert that Allergan (or any other Released Entity) is directly or indirectly and/or jointly or severally liable, including but not limited to, based on parent or control liability or a substantially similar theory. Releasers represent that forty-four percent (44%) of the Post-Credit Global Settlement Amount payable by Allergan constitutes consideration for the settlement of Claims involving, arising from, or related to branded opioid drugs that are Products of or attributable to Allergan or any other Released Entity (including but not limited to branded opioid drugs that are Products distributed and/or sold before August 2, 2016 by Divested Actavis Generic Entities and other Divested Entities and the operation of the Divested Actavis Generic Entities and the other Divested Entities related to those branded opioid drugs that are Products before August 2, 2016) that the Releasers are asserting or might otherwise assert or could assert against Allergan or any other Released Entity, of which seventy-seven percent (77%) is specifically involving, arising from, or related to Kadian® (including but not limited to Kadian® manufactured, distributed, marketed, and/or sold from 1997 through 2008 by King Pharmaceuticals, Inc. and/or Alpharma Inc.).
- D.** *Settlement Fund Administrator and Implementation Costs.* If this Agreement becomes effective, Allergan shall be responsible for one-third of the Implementation Costs. The full amount of the Implementation Costs shall be jointly advanced by Teva and Allergan. If this Agreement becomes effective, then Allergan shall deduct from Allergan’s Initial Year Payment the difference between the excess amount it advanced for Implementation Costs and its one-third obligation for such costs. Settlement Fund Administrator Costs shall be paid out of interest accrued on the Settlement Fund. Should such interest prove insufficient to fully cover the costs, the remaining cost amounts shall be paid one-third by Teva, one-third by Allergan and one-third from the Settlement Fund through the disbursement of Allergan’s final Payment Allergan shall not be responsible for any costs incurred by the Settlement Fund Administrator after the disbursement of its final Payment.

VII. Annual Payments to Settlement Fund

A. Structure of Payments to Settlement Fund

1. All payments under this Section VII shall be made into the Settlement Fund, except that where specified, they shall be made into the Settlement Fund Escrow. The Settlement Fund shall be allocated and used only as specified in Section VIII.
2. Allergan shall pay into the Settlement Fund the Net Abatement Amount consisting of \$1,799,186,751.00 minus: (1) any offsets specified in subsection VII.C below; (2) any unearned Incentive Payments under subsection VII.E below; and (3) any adjustments under Section XI below.
3. The payments to the Settlement Fund shall be divided into Base Payments and Incentive Payments as provided in subsections VII.D and VII.E below and set out in Exhibit M.

B. Settlement Fund Payment Process

1. Except as otherwise provided in this Agreement, Allergan shall make one Initial Year Payment (the first Annual Payment) and six (6) additional Annual Payments of equal installments of the Net Abatement Amount (after all applicable offsets) into the Settlement Fund. The Settlement Payment Schedule is set forth in Exhibit M. Annual Payments shall be made on the Payment Date, provided that the necessary wire instructions, W-9 form, and Allergan's Bank Verification Form process is completed for the Settlement Fund at least twenty-one (21) days before the relevant payment is due and Allergan has completed any process required by the Settlement Fund Administrator and/or its financial institution(s) to complete the transaction. If there is a delay in making a payment because any of these conditions were not completed at least twenty-one (21) days in advance of the Payment Date, then the Annual Payment will be made within twenty-one (21) days of the completion of these conditions.
2. The Initial Year Payment shall consist of only Base Payments (after all applicable offsets). The other six (6) Annual Payments shall each consist of Base Payments (after all applicable offsets) and Incentive Payments (after all applicable offsets). The amount of the Initial Year Payment and each other Annual Payment, payable by Allergan shall not exceed the maximum amounts allocated to each Payment Year in Exhibit M.
3. To determine each Annual Payment for Payment Year 2 forward, the Settlement Fund Administrator shall use the data in its records sixty (60) days prior to the Payment Date for each payment. Prior to the Effective Date, the Parties will include an exhibit to the Agreement setting forth in detail the process for the Settlement Fund Administrator obtaining relevant data and for distributing funds to Settling States and Exhibit G Participants consistent with the terms of this Agreement as quickly as practical.

4. The Settlement Fund Administrator shall determine the Annual Payment and the Statewide Payment Amount for each Settling State, consistent with the provisions in Exhibit L, by:
 - a. determining, for each Settling State, the amount of Base Payments and Incentive Payments to which the State is entitled by applying the criteria in this Section;
 - b. applying any reductions, or offsets required by Sections VII and XI; and
 - c. determining the total amount owed by Allergan to all Settling States and Exhibit G Participant.

5. If, no later than fifty (50) days prior to the Payment Date for each payment for Payment Year 2 forward, Allergan and the Enforcement Committee inform the Settlement Fund Administrator that they agree on the amount of the Annual Payment and the Statewide Payment Amount for each Settling State, Allergan shall pay the agreed-upon Annual Payment amount on the Payment Date and the Settlement Fund Administrator shall treat those amounts as the determination described in subsection VII.B.4. If the Settlement Fund Administrator is not so informed, it shall give notice to Allergan, the Settling States, and the Enforcement Committee of the amount of the Annual Payment, and the Statewide Payment Amount for each Settling State, following the determination described in subsection VII.B.4, and the following timeline shall apply:
 - a. Within twenty-one (21) days of the notice provided by the Settlement Fund Administrator, Allergan, any Settling State or the Enforcement Committee may dispute, in writing, the calculation of the Annual Payment, or the Statewide Payment Amount for a Settling State. Such disputing party must provide a written notice of dispute to the Settlement Fund Administrator, the Enforcement Committee, any affected Settling State, and Allergan identifying the nature of the dispute, the amount of money that is disputed, and the Settling State(s) affected.
 - b. Within twenty-one (21) days of the sending of a written notice of dispute, any affected party may submit a response, in writing, to the Settlement Fund Administrator, the Enforcement Committee, any affected Settling State, and Allergan identifying the basis for disagreement with the notice of dispute.
 - c. If no response is filed, the Settlement Fund Administrator shall adjust the amount calculated consistent with the written notice of dispute, and Allergan shall pay the adjusted amount as the Annual Payment on the Payment Date. If a written response to the written notice of dispute is timely sent to the Settlement Fund Administrator, the Settlement Fund Administrator shall notify Allergan of the preliminary amount to be paid, which shall be the greater of the amount originally calculated by the Settlement Fund Administrator or the amount that would be consistent with

the notice of dispute, *provided, however* that in no circumstances shall the preliminary amount to be paid be higher than the maximum amount of Base Payments and Incentive Payments for that payment as set forth in Exhibit M. For the avoidance of doubt, a transfer of payments from the Settlement Fund Escrow for other Payment Years does not count toward determining whether the amount to be paid is higher than the maximum amount of Base Payments and Incentive Payments for that payment as set forth in Exhibit M.

- d. The Settlement Fund Administrator shall place any disputed amount of the preliminary amount paid by Allergan into the Settlement Fund Escrow and shall disburse any undisputed amount to each Settling State and its Exhibit G Participants.
6. If a Settling State informs the Settlement Fund Administrator that it and its Exhibit G Participants have reached consensus on the amount of its Statewide Payment Amount, determined pursuant to subsection VII.B.3 or VII.B.4, to be distributed to the Settling State, among its separate types of funds (if applicable), and among its Exhibit G Participants, the Settlement Fund Administrator shall disburse the Statewide Payment Amount pursuant to the consensus distribution amounts provided by the Settling State. For a Settling States that does not so notify the Settlement Fund Administrator, the Settlement Fund Administrator shall allocate the Settling State's Statewide Payment Amount, pursuant to Section VII, among the separate types of funds for the Settling State (if applicable), and among its Exhibit G Participants using the following procedures:
- a. As soon as possible for each payment and following the determination described in subsection VII.B.3 and VII.B.4, the Settlement Fund Administrator shall give notice to the relevant Settling States and their Exhibit G Participants of the amount to be received by each Settling State, the amount to be received by the separate types of funds for each Settling State (if applicable), and the amount to be received by each Settling State's Exhibit G Participants.
 - b. Within twenty-one (21) days of the notice provided by the Settlement Fund Administrator, any Settling State or Exhibit G Participant may dispute, in writing, the calculation of the amount to be received by a Settling State and/or its Exhibit G Participants. A dispute will be deemed invalid and disregarded if it challenges the allocations adopted by a State-Subdivision Agreement approved pursuant to the provisions of Exhibit O or by statute. Such disputing party must provide a written notice of dispute to the Settlement Fund Administrator, any affected Settling State, and any affected Exhibit G Participant identifying the nature of the dispute, the amount of money that is disputed, and the Settling State(s) affected.
 - c. Within twenty-one (21) days of the sending of a written notice of dispute, any affected Settling State or any affected Exhibit G Participant may submit

a response, in writing, to the Settlement Fund Administrator, any affected Settling State and any affected Exhibit G Participant identifying the basis for disagreement with the notice of dispute.

- d. If no response is filed, the Settlement Fund Administrator shall adjust the amount calculated consistent with the written notice of dispute.
 - e. The Settlement Fund Administrator shall place any disputed amount into the Settlement Fund Escrow and shall disburse any undisputed amount to the Settling State and its Exhibit G Participants.
- 7. Disputes described in this subsection (other than those for which no response is filed under subsection VII.B.5.c or VII.B.6.d) shall be resolved in accordance with the terms of Section XIV.
 - 8. The Settlement Fund Administrator may combine the disbursements of Annual Payments with disbursement of funds under other comparable opioid settlements. In determining when disbursements for each Annual Payment will be made, the Settlement Fund Administrator may take into account the timeline for the availability of disbursements under other comparable opioid settlements.
 - 9. For the avoidance of doubt, Subdivisions and Special Districts not listed on Exhibit G shall not receive an allocation from the Subdivision Fund.

C. Offsets to Annual Payments to the Settlement Fund for Non-Settling States

- 1. An offset equal to the Net Abatement Amount of \$1,799,186,751.00 times the State Allocation Percentage assigned to each Non-Settling State in Exhibit F-2 shall be deducted from the total amount to be paid by Allergan to the Settlement Fund.
- 2. Non-Settling States shall not be eligible for any payments or have any rights in connection with this Agreement. Accordingly, the stated maximum dollar amounts of the Annual Payments specified in Exhibit M are reduced by the aggregate State Allocation Percentage of Non-Settling States as set forth in Exhibit F-2.

D. Base Payments

- 1. Allergan shall make Base Payments into the Settlement Fund in an amount equal to 45% of the Net Abatement Amount of \$1,799,186,751.00 minus any offsets for Non-Settling States specified in Section VII.C.I. The maximum total for Base Payments is \$809,634,037.95. The Base Payments will be paid in accordance with the Settlement Payment Schedule specified by Exhibit M, subject to potential offsets for Non-Settling States as provided in Section VII.C.1.
- 2. The Base Payments will be allocated by Settling State proportionate to each Settling State's State Allocation Percentage in Exhibit F-2, adjusted for any Non-Settling State.

E. Incentive Abatement Payments

1. Allergan shall make potential Incentive Payments totaling up to a maximum of 55% of the Net Abatement Amount of \$1,799,186,751.00 for all Settling States with the actual amount depending on whether and the extent to which the criteria set forth below are met in each Settling State. The maximum total for Incentive Payments is \$989,552,713.05.
2. The maximum total Incentive Payment for any Settling State shall be no more than the maximum total for Incentive Payments listed in Section VII.E.1 times the Settling State's State Allocation Percentage specified in Exhibit F-2. Incentive Payments are state-specific, with each Settling State receiving an Incentive Payment based on the incentives for which it is eligible for that year under the criteria set forth below and any offset specified in Section XI.
3. The Incentive Payments shall be divided among four (4) categories, referred to as Incentives A–D. Incentives A–C will be due in installments over six (6) Payment Years beginning with Annual Payment 2 and Incentive D will be due in installments over four (4) years beginning with Annual Payment 4, as shown on Exhibit M. The total amount of Incentive Payments in an Annual Payment shall be the sum of the Incentive Payments for which individual Settling States are eligible for that Payment Year under the criteria set forth below. The Incentive Payments shall be made with respect to a specific Settling State based on its eligibility for that Payment Year under the criteria set forth below.
4. The maximum amount available for Incentive Payments, \$989,552,713.05, is divided into two pools. The maximum amount of Incentive Payments for Incentives A-C shall be \$863,609,640.48, which is 48% of the maximum Net Abatement Amount. A Settling State may be eligible for its full allocable share of this payment by either achieving Incentive A or by fully earning both Incentives B and C. The maximum amount of Incentive Payments for Incentive D shall be \$125,943,072.57, which is 7% of the maximum Net Abatement Amount. (These figures represent maximum payments prior to being adjusted for any offsets and assumes every State is a Settling State and will satisfy the requirements specified below to earn its maximum incentive amount. The Incentive Payments will be paid in accordance with the payment schedule in Exhibit M, subject to potential deductions as provided herein.) A Settling State qualifies to receive Incentive Payments in addition to Base Payments if it meets the incentive eligibility requirements specified below. Settling States may qualify for Incentive Payments in four ways. If a Settling State qualifies for Incentive A, it will become entitled to receive the maximum payment allocable to the State for Incentives A-C as stated in subsection VII.E.5. If a Settling State does not qualify for Incentive A, it can alternatively qualify for Incentive B and/or Incentive C. A Settling State can qualify for Incentive D regardless of whether it qualifies for another Incentive Payment.

5. *Incentive A: Full Participation or Fully Released Claims of Litigating Subdivisions, Litigating Special Districts, Non-Litigating Subdivisions with Population Greater Than 10,000, and Non-Litigating Covered Special Districts.*
 - a. A Settling State’s total potential Incentive A payment allocation is \$863,609,640.48 times the percentage allocation assigned that Settling State in Exhibit F-2.
 - b. A State qualifies for Incentive A by: (1) complete participation in the form of releases consistent with Section V above from all Litigating Subdivisions and Litigating Special Districts, Non-Litigating Subdivisions with population over 10,000, and Non-Litigating Covered Special Districts; (2) a Bar; or (3) a combination of approaches in clauses (1)-(2) that achieves the same level of resolution of Subdivision and Special District Claims (e.g., a law barring future litigation combined with full joinder by Litigating Subdivisions and Litigating Special Districts). For purposes of Incentive A, a Subdivision or Special District is considered a “Litigating Subdivision” or “Litigating Special District” if it has brought Released Claims against Released Entities on or before the Reference Date; all other Subdivisions and Special Districts are considered “Non-Litigating.” For purposes of Incentive A, Non-Litigating Covered Special Districts shall not include a Special District with any of the following words or phrases in its name: mosquito, pest, insect, spray, vector, animal, air quality, air pollution, clean air, coastal water, tuberculosis, and sanitary.
 - c. If a Settling State qualifies for Incentive A after receiving an Incentive Payment under Incentives B or C, described below, the Settling State’s payments under Incentive A will equal the remainder of its total potential Incentive A payments less any payments previously received under Incentives B or C. A Settling State that receives all of its total potential Incentive A payment allocation shall not receive additional Incentive Payments under Incentives B or C.
 - d. A Settling State that is not eligible for Incentive A as of two (2) years after the Effective Date shall not be eligible for Incentive A for that Payment Year or any subsequent Payment Years.
6. *Incentive B: Early Participation or Released Claims by Litigating Subdivisions and Litigating Special Districts.*
 - a. If a Settling State does not qualify for Incentive A, it may still qualify to receive up to 60% of its total potential Incentive A payment allocation under Incentive B.
 - b. A Settling State can qualify for an Incentive B payment if Litigating Subdivisions and Litigating Special Districts collectively representing at least 75% of the Settling State’s litigating population are either Participating

Subdivisions, Participating Special Districts, or have their claims resolved through Case-Specific Resolutions.

(i) A Settling State's litigating population is the sum of the population of all Litigating Subdivisions and Litigating Special Districts. A Settling State's litigating population shall include all Litigating Subdivisions and Litigating Special Districts whose populations overlap in whole or in part with other Litigating Subdivisions and Litigating Special Districts, for instance in the case of a Litigating Special District, city, or township contained within a county.

(ii) For example, if School District A is a Litigating Special District in City B with a population of 1, City B is itself a Litigating Subdivision with a population of 8, and City B is located within County C, and County C is a Litigating Subdivision with a population 10, then each of their individual populations shall be added together (i.e., 1 + 8 +10) to determine the total litigating population (i.e., 19).

c. The following time periods apply to Incentive B payments:

(i) Period 1: Zero to two hundred ten (210) days after the Effective Date.

(ii) Period 2: Two hundred eleven (211) days to one year after the Effective Date.

(iii) Period 3: One year and one day to two years after the Effective Date.

d. Within Period 1: If Litigating Subdivisions and Litigating Special Districts collectively representing at least 75% of a Settling State's litigating population are Participating Subdivisions or Participating Special Districts, or have their Claims resolved through Case-Specific Resolutions during Period 1, then a sliding scale will determine the share of the funds available under Incentive B, with a maximum of 60% of the Settling State's total potential Incentive Payment allocation available. Under that sliding scale, if Litigating Subdivisions and Litigating Special Districts collectively representing 75% of a Settling State's litigating population become Participating Subdivisions or Participating Special Districts, or achieve Case-Specific Resolution status by the end of Period 1, a Settling State will receive 50% of the total amount available to it under Incentive B. If more Litigating Subdivisions and Litigating Special Districts become Participating Subdivisions or Participating Special Districts, or achieve Case-Specific Resolution status, the Settling State shall receive an increased percentage of the total amount available to it under Incentive B as shown in the table below.

| Participation or Case-Specific Resolution Levels (As percentage of litigating population) | Incentive B Award (As percentage of total amount available to Settling State for Incentive B) |
|---|---|
| 75% | 50% |
| 76% | 52% |
| 77% | 54% |
| 78% | 56% |
| 79% | 58% |
| 80% | 60% |
| 85% | 70% |
| 90% | 80% |
| 95% | 90% |
| 100% | 100% |

- e. Within Period 2: If a Settling State did not qualify for an Incentive B payment in Period 1 but Litigating Subdivisions and Litigating Special Districts collectively representing at least 75% of the Settling State’s litigating population become Participating Subdivisions or Participating Special Districts, or achieve Case-Specific Resolution status by the end of Period 2, then the Settling State qualifies for 75% of the Incentive B payment it would have qualified for in Period 1.
- f. Within Period 3: If a Settling State did not qualify for an Incentive B payment in Periods 1 or 2, but Litigating Subdivisions and Litigating Special Districts collectively representing at least 75% of the Settling State’s litigating population become Participating Subdivisions or Participating Special Districts, or achieve Case-Specific Resolution status by the end of Period 3, then the Settling State qualifies for 50% of the Incentive B payment it would have qualified for in Period 1.
- g. A Settling State that receives the Incentive B payment for Periods 1 and/or 2 can receive additional payments if it secures participation from additional Litigating Subdivisions and/or Litigating Special Districts (or Case-Specific Resolutions of their Claims) during Periods 2 and/or 3. Those additional payments would equal 75% (for additional participation or Case-Specific Resolutions during Period 2) and 50% (for additional participation or Case-Specific Resolutions during Period 3) of the amount by which the increased litigating population levels would have increased the Settling State’s Incentive B payment if they had been achieved in Period 1.
- h. The percentage of the available Incentive B amount for which a Settling State is eligible by the end of Period 3 shall cap its eligibility for that Payment Year and all subsequent Payment Years. If Litigating Subdivisions and Litigating Special Districts that have become Participating Subdivisions or Participating Special Districts, or achieved Case-Specific Resolution

status collectively represent less than 75% of a Settling State's litigating population by the end of Period 3, the Settling State shall not receive any Incentive B payment.

- i. If there are no Litigating Subdivisions or Litigating Special Districts in a Settling State, and that Settling State is otherwise eligible for Incentive B, that Settling State will receive its full allocable share of Incentive B.
- j. Incentives earned under Incentive B shall accrue after each of Periods 1, 2, and 3. Calculations to increase Incentive Payments in later periods based on additional joinder shall not reduce any amount already vested at the end of a prior period.

7. *Incentive C: Participation or Release of Claims by Primary Subdivisions*

- a. If a Settling State does not qualify for Incentive A, it may still qualify to receive up to 40% of its total potential Incentive A payment allocation under Incentive C, which has two parts.
- b. Part 1: Under Incentive C, Part 1, a Settling State can receive up to 75% of its Incentive C allocation. A Settling State can qualify for a payment under Incentive C, Part 1 only if Primary Subdivisions (whether Litigating Primary Subdivisions or Non-Litigating Primary Subdivisions as of the Reference Date) collectively representing at least 60% of the Settling State's Primary Subdivision population become Participating Subdivisions or achieve Case-Specific Resolution status.

(i) A Settling State's Primary Subdivision population is the sum of the population of all Primary Subdivisions (whether Litigating Primary Subdivisions or Non-Litigating Primary Subdivisions as of the Reference Date). A Settling State's Primary Subdivision population shall include all Primary Subdivisions whose populations overlap in whole or in part with other Primary Subdivisions, for instance in the case of a Primary Subdivision that is a city contained within a Primary Subdivision that is a county. Because Primary Subdivisions include Subdivisions whose populations overlap in whole or in part with other Subdivisions, the Settling State's Primary Subdivision population may be greater than the Settling State's total population. (Special Districts are not relevant for purposes of Incentive C calculations.)

(ii) For example, if City A is a Primary Subdivision with a population of 1 within County B, and County B is a Primary Subdivision with a population of 10, then each of their individual populations shall be added together (i.e., 1+10) to determine the total Primary Subdivision population (i.e., 11).

- c. A sliding scale will determine the share of the funds available under Incentive C, Part 1 to Settling States meeting the minimum 60% threshold. Under that sliding scale, if a Settling State secures participation or Case-Specific Resolutions from Primary Subdivisions representing 60% of its total Primary Subdivision population, it will receive 40% of the total amount potentially available to it under Incentive C, Part 1. If a Settling State secures participation or Case-Specific Resolutions from Primary Subdivisions representing more than 60% of its Primary Subdivision population, the Settling State shall be entitled to receive a higher percentage of the total amount potentially available to it under Incentive C, Part 1, on the scale shown in the table below. If there are no Primary Subdivisions, and that Settling State is otherwise eligible for Incentive C, that Settling State will receive its full allocable share of Incentive C, Part 1.

| Participation or Case-Specific Resolution Levels (As percentage of total Primary Subdivision population) | Incentive C, Part 1 Award (As percentage of total amount available to Settling State for Incentive C, Part 1) |
|--|---|
| 60% | 40% |
| 70% | 45% |
| 80% | 50% |
| 85% | 55% |
| 90% | 60% |
| 91% | 65% |
| 92% | 70% |
| 93% | 80% |
| 94% | 90% |
| 95% | 100% |

- d. Part 2: If a Settling State qualifies to receive an incentive under Incentive C, Part 1, the Settling State can also qualify to receive an additional incentive amount equal to 25% of its total potential Incentive C allocation by securing 100% participation of the ten (10) largest Subdivisions by population in the Settling State. (Special Districts are not relevant for purposes of this calculation.) If a Settling State does not qualify for any amount under Incentive C, Part 1, it cannot qualify for Incentive C, Part 2.
- e. Incentives earned under Incentive C shall accrue on an annual basis up to three years after the Effective Date. At one, two, and three years after the Effective Date, the Settlement Fund Administrator will conduct a lookback to assess which Subdivisions had agreed to participate or had their Claim resolved through a Case-Specific Resolution that year. Based on the lookback, the Settlement Fund Administrator will calculate the incentives accrued under Incentive C for the year. The percentage of the available Incentive C amount, for both Part 1 and Part 2, for which a Settling State is

eligible three years after the Effective Date shall cap its eligibility for that Payment Year and all subsequent Payment Years.

8. *Incentive D: No Qualifying Lawsuits Surviving Threshold Motions at Two Look-Back Dates.*
- a. A Settling State's total potential Incentive D payment allocation is \$125,943,072.57 times the percentage allocation assigned that Settling State in Exhibit F-2.
 - b. If, at any time within five and one-half (5.5) years of the Preliminary Agreement Date, any Subdivision or Special District within a Settling State files litigation pursuing Released Claims against any Released Entity (a "*Qualifying Lawsuit*"), then Allergan shall, within thirty (30) days of Allergan or any Released Entity being served or otherwise informed of the prosecution of such Released Claims, provide notice to the Settling State in which such Released Claims are being pursued and shall give the relevant Settling State a reasonable opportunity to extinguish the Released Claims without any payment or any other obligations being imposed upon any Released Entities (apart from the Global Settlement Amount payable by Allergan under the Agreement or the Injunctive Relief Terms incurred by it). The relevant Settling State and Allergan shall confer and use reasonable efforts to promptly resolve a Qualifying Lawsuit so that it is dismissed with prejudice. Nothing in this subsection creates an obligation for a Settling State to make a monetary payment or incur any other obligation to an entity filing a Qualifying Lawsuit.
 - c. Part 1: Under Incentive D, Part 1, a Settling State shall receive 50% of its total potential Incentive D payment allocation if, at two years after the Effective Date (the "*First Look-Back Date*"), there are no pending Released Claims from a Qualifying Lawsuit that survived a Threshold Motion within the Settling State against any Released Entities.
 - d. Part 2: Under Incentive D, Part 2, a Settling State shall receive 50% of its total potential Incentive D payment allocation if, at five and one-half (5.5) years after the Preliminary Agreement Date (the "*Second Look-Back Date*"), there are no pending Released Claims from a Qualifying Lawsuit that survived a Threshold Motion within the Settling State against any Released Entities.
 - e. After the First Look-Back Date, a Settling State can become re-eligible for Incentive Payment D Part 1 if the lawsuit that survived a Threshold Motion is dismissed pursuant to a later motion on grounds included in the Threshold Motion, in which case the Settling State shall become eligible for Incentive Payment D less any litigation fees and cost incurred by the Released Entity in the interim, except that if the dismissal motion occurs after the

completion of opening statements in such action, the Settling State shall not be eligible for Incentive Payment D.

VIII. Allocation and Use of Settlement Funds

- A.** *Components of Settlement Fund.* The Settlement Fund shall be comprised of an Abatement Accounts Fund, a State Fund, and a Subdivision Fund for each Settling State. The payments under Section VI into the Settlement Fund shall be initially allocated among those three (3) sub-funds and distributed and used as provided below or as provided for by a State-Subdivision Agreement (or other State-specific allocation of funds). Unless otherwise specified herein, payments placed into the Settlement Fund do not revert back to Allergan.
- B.** *Use of Settlement Payments.* It is the intent of the Parties that the payments disbursed from the Settlement Fund to Settling States and Exhibit G Participants be for Opioid Remediation, subject to limited exceptions that must be documented in accordance with subsection VII.C. In no event may less than 85% of Allergan’s payments pursuant to Section VI.A.1-3 over the entirety of all Payment Years (but not any single Payment Year) be spent on Opioid Remediation.
- C.** While disfavored by the Parties, a Settling State or Exhibit G Participant may use monies from the Settlement Fund (that have not been restricted by this Agreement solely to future Opioid Remediation) for purposes that do not qualify as Opioid Remediation. If, at any time, a Settling State or Exhibit G Participant uses any monies from the Settlement Fund for a purpose that does not qualify as Opioid Remediation, such Settling State or Exhibit G Participant shall identify such amounts and report to the Settlement Fund Administrator and Allergan how such funds were used, including if used to pay attorneys’ fees, investigation costs, litigation costs, or costs related to the operation and enforcement of this Agreement, respectively. It is the intent of the Parties that the reporting under this subsection VIII.C shall be available to the public. For the avoidance of doubt, (a) any amounts not identified under this subsection VIII.C as used to pay attorneys’ fees, investigation costs, or litigation costs shall be included in the “Compensatory Restitution Amount” for purposes of subsection VIII.G and (b) Participating Subdivisions not listed on Exhibit G or Participating Special Districts that receive monies from the Settlement Fund indirectly may only use such monies from the Settlement Fund for purposes that qualify as Opioid Remediation.
- D.** *Allocation of Settlement Fund.* The allocation of the Settlement Fund allows for different approaches to be taken in different states, such as through a State-Subdivision Agreement. Given the uniqueness of States and their Subdivisions, Settling States and Participating Subdivisions are encouraged to enter into State-Subdivision Agreements in order to direct the allocation of their portion of the Settlement Fund. As set out below, the Settlement Fund Administrator will make an initial allocation to three (3) state-level sub-funds. The Settlement Fund Administrator will then, for each Settling State and its Exhibit G Participants, apply the terms of this Agreement and any relevant State-Subdivision Agreement, Statutory Trust, Allocation Statute, or voluntary redistribution of funds as set out below before disbursing the funds.

1. Base Payments. The Settlement Fund Administrator will allocate Base Payments under subsection VII.D among the Settling States in proportion to their respective State Allocation Percentages. Base Payments for each Settling State will then be allocated 15% to its State Fund, 70% to its Abatement Accounts Fund, and 15% to its Subdivision Fund. Amounts may be reallocated and will be distributed as provided in subsection VIII.E.
2. Incentive Payments. The Settlement Fund Administrator will treat Incentive Payments under subsection VII.E on a State-specific basis. Incentive payments for which a Settling State is eligible under subsection VII.E will be allocated 15% to its State Fund, 70% to its Abatement Accounts Fund, and 15% to its Subdivision Fund. Amounts may be reallocated and will be distributed as provided in subsection VIII.E.
3. Application of Adjustments. If any offset under Section XI applies with respect to a Settling State, the offset shall be applied proportionally to all amounts that would otherwise be apportioned and distributed to the State Fund, the Abatement Accounts Fund, and the Subdivision Fund for that State.
4. Settlement Fund Administrator. Prior to the Initial Participation Date, Allergan and the Enforcement Committee will agree to a detailed mechanism consistent with the foregoing for the Settlement Fund Administrator to follow in allocating, apportioning, and distributing payments, which shall be appended hereto as Exhibit L.

E. *Settlement Fund Reallocation and Distribution.* As set forth below, within a particular Settling State's account, amounts contained in the Settlement Fund sub-funds may be reallocated and distributed per a State-Subdivision Agreement or other means. If the apportionment of amounts is not addressed and controlled under subsections VIII.E.1-2, then the default provisions of subsection VIII.E.4 apply. It is not necessary that a State-Subdivision Agreement or other means of allocating funds pursuant to subsections VIII.E.1-2 address all of the Settlement Fund sub-funds. For example, a Statutory Trust might only address disbursements from a Settling State's Abatement Accounts Fund.

1. Distribution by State-Subdivision Agreement. If a Settling State has a State-Subdivision Agreement, amounts apportioned to that State's State Fund, Abatement Accounts Fund, and Subdivision Fund under subsection VIII.D shall be reallocated and distributed as provided by that agreement. Any State-Subdivision Agreement entered into or amended after July 26, 2022 shall be applied only if it requires: (1) that all amounts be used for Opioid Remediation except as allowed by subsection VIII.C, and (2) that at least 70% of amounts be used solely for future Opioid Remediation (references to "future Opioid Remediation" include amounts paid to satisfy any future demand by another governmental entity to make a required reimbursement in connection with the past care and treatment of a person related to the Alleged Harms). For a State-Subdivision Agreement to be applied to the relevant portion of an Annual Payment, notice must be provided to Allergan and the Settlement Fund Administrator at least ten (10) days prior to the Settlement

Administrator's disbursement of such portion to a Settling State and its Participating Subdivisions and Special Districts.

2. Distribution by Allocation Statute. If a Settling State has an Allocation Statute and/or a Statutory Trust that addresses allocation or distribution of amounts apportioned to such State's State Fund, Abatement Accounts Fund, and/or Subdivision Fund and that, to the extent any or all such sub-funds are addressed, requires (1) all amounts to be used for Opioid Remediation except as allowed by subsection VIII.C, and (2) at least 70% of all amounts to be used solely for future Opioid Remediation, then, to the extent allocation or distribution is addressed, the amounts apportioned to that State's State Fund, Abatement Accounts Fund, and Subdivision Fund under subsection VIII.D shall be allocated and distributed as addressed and provided by the applicable Allocation Statute or Statutory Trust. For the avoidance of doubt, an Allocation Statute or Statutory Trust need not address all three (3) sub-funds that comprise the Settlement Fund, and if the applicable Allocation Statute or Statutory Trust does not address distribution of all or some of these three (3) sub-funds, the applicable Allocation Statute or Statutory Trust does not replace the default provisions in subsection VIII.E.4 of any such unaddressed fund. For example, if an Allocation Statute or Statutory Trust that meets the requirements of this subsection VIII.E only addresses funds restricted to abatement, then the default provisions in this Agreement concerning allocation among the three (3) sub-funds comprising the Settlement Fund and the distribution of the State Fund and Subdivision Fund for that State would still apply, while the distribution of the applicable State's Abatement Accounts Fund would be governed by the qualifying Allocation Statute or Statutory Trust.
3. Voluntary Redistribution. A Settling State may choose to reallocate all or a portion of its State Fund to its Abatement Accounts Fund. An Exhibit G Participant may choose to reallocate all or a portion of its allocation from the Subdivision Fund to the State's Abatement Accounts Fund or to another Participating Subdivision or Participating Special District. The Settlement Fund Administrator is not required to honor voluntary redistribution for which notice is provided to it less than sixty (60) days prior to the Payment Date.
4. Distribution in the Absence of a State-Subdivision Agreement, Allocation Statute, or Statutory Trust. If subsections VIII.E.1-2 do not apply, and subject to any voluntary redistribution pursuant to subsection VIII.E.3, amounts apportioned to that State's State Fund, Abatement Accounts Fund, and Subdivision Fund under subsection VIII.D shall be distributed as follows:
 - a. Amounts apportioned to that State's State Fund shall be distributed to that State.
 - b. Amounts apportioned to that State's Abatement Accounts Fund shall be distributed consistent with subsection VIII.F. Each Settling State shall submit to the Settlement Fund Administrator a designation of a lead state agency or other entity to serve as the single point of contact for that Settling

State's funding requests from the Abatement Accounts Fund and other communications with the Settlement Fund Administrator. The designation of an individual entity is for administrative purposes only and such designation shall not limit funding to such entity or even require that such entity receive funds from this Agreement. The designated entity shall be the only entity authorized to request funds from the Settlement Fund Administrator to be disbursed from that Settling State's Abatement Accounts Fund. If a Settling State has established a Statutory Trust then that Settling State's single point of contact may direct the Settlement Fund Administrator to release the State's Abatement Accounts Fund to the Statutory Trust.

- c. Amounts apportioned to that State's Subdivision Fund shall be distributed to Participating Subdivisions in that State listed on Exhibit G per the Subdivision Allocation Percentage listed in Exhibit G. Subsection X.I shall govern amounts that would otherwise be distributed to Non-Participating Subdivisions listed in Exhibit G.
 - d. Special Districts shall not be allocated funds from the Subdivision Fund, except through a voluntary redistribution allowed by subsection VIII.E.3. A Settling State may allocate funds from its State Fund or Abatement Accounts Fund for Special Districts.
5. Restrictions on Distribution. No amounts may be distributed from the Subdivision Fund contrary to Section IX, *i.e.*, no amounts may be distributed directly to Non-Participating Subdivisions or to Later Participating Subdivisions in excess of what is permissible under subsection IX.E. Amounts allocated to the Subdivision Fund that cannot be distributed by virtue of the preceding sentence shall be distributed into the sub-account in the Abatement Accounts Fund for the Settling State in which the Subdivision is located, unless those payments are redirected elsewhere by a State-Subdivision Agreement described in subsection VIII.E.1 or by an Allocation Statute or a Statutory Trust described in subsection VIII.E.2.

F. Provisions Regarding Abatement Accounts Fund.

- 1. State-Subdivision Agreement, Allocation Statute, and Statutory Trust Fund Provisions. A State-Subdivision Agreement, Allocation Statute, or Statutory Trust may govern the operation and use of amounts in that State's Abatement Accounts Fund so long as it complies with the requirements of subsection VIII.E.1 or VIII.E.2 as applicable, and all direct payments to Subdivisions comply with subsections IX.E-H.
- 2. Absence of a State-Subdivision Agreement, Allocation Statute, or Statutory Trust. In the absence of a State-Subdivision Agreement, Allocation Statute, or Statutory Trust that addresses distribution, the Abatement Accounts Fund will be used solely for future Opioid Remediation and the following shall apply with respect to a Settling State:

a. *Regional Remediation.*

- (i) At least 50% of distributions for remediation from a State's Abatement Accounts Fund shall be annually allocated and tracked to the regional level. A Settling State may allow the Advisory Committee established pursuant to subsection VIII.F.2.d to define its regions and assign regional allocations percentages. Otherwise, a Settling State shall (1) define its initial regions, which shall consist of one (1) or more Subdivisions and which shall be designated by the State agency with primary responsibility for substance abuse disorder services employing, to the maximum extent practical, existing regions established in that State for opioid abuse treatment or other public health purposes; and (2) assign initial regional allocation percentages to the regions based on the Subdivision Allocation Percentages in Exhibit G and an assumption that all Subdivisions listed on Exhibit G will become Participating Subdivisions.
- (ii) This minimum regional expenditure percentage is calculated on the Settling State's initial Abatement Accounts Fund allocation and does not include any additional amounts a Settling State has directed to its Abatement Accounts Fund from its State Fund, or any other amounts directed to the fund. A Settling State may dedicate more than 50% of its Abatement Accounts Fund to the regional expenditure and may annually adjust the percentage of its Abatement Accounts Fund dedicated to regional expenditures as long as the percentage remains above the minimum amount.
- (iii) The Settling State (1) has the authority to adjust the definition of the regions, and (2) may annually revise the percentages allocated to each region to reflect the number of Subdivisions in each region that are Non-Participating Subdivisions.

- b. *Subdivision Block Grants.* Certain Subdivisions listed on Exhibit G shall be eligible to receive regional allocation funds in the form of a block grant for future Opioid Remediation. A Participating Subdivision listed on Exhibit G eligible for block grants is a county or parish (or in the case of States that do not have counties or parishes that function as political subdivisions, a city) that (1) does not contain a Litigating Subdivision or a Later Litigating Subdivision for which it has the authority to end the litigation through a release, Bar, or other action; (2) either (i) has a population of 400,000 or more or (ii) in the case of California has a population of 750,000 or more; and (3) has funded or otherwise managed an established health care or treatment infrastructure (e.g., health department or similar agency). Each Subdivision listed on Exhibit G eligible to receive block grants shall be assigned its own region.

- c. *Small States.* Notwithstanding the provisions of subsection VIII.F.2.a, Settling States with populations under four (4) million that do not have existing regions described in subsection VIII.F.2.a shall not be required to establish regions. However, such a Settling State that contains one (1) or more Subdivisions listed on Exhibit G eligible for block grants under subsection VIII.F.2.b shall be divided regionally so that each block-grant eligible Subdivision listed on Exhibit G is a region and the remainder of the State is a region.
- d. *Advisory Committee.* The Settling State shall designate an Opioid Settlement Remediation Advisory Committee (the “*Advisory Committee*”) to provide input and recommendations regarding remediation spending from that Settling State’s Abatement Accounts Fund. A Settling State may elect to use an existing advisory committee or similar entity (created outside of a State-Subdivision Agreement or Allocation Statute); *provided, however,* the Advisory Committee or similar entity shall meet the following requirements:
 - (i) Written guidelines that establish the formation and composition of the Advisory Committee, terms of service for members, contingency for removal or resignation of members, a schedule of meetings, and any other administrative details;
 - (ii) Composition that includes at least an equal number of local representatives as state representatives;
 - (iii) A process for receiving input from Subdivisions and other communities regarding how the opioid crisis is affecting their communities, their abatement needs, and proposals for abatement strategies and responses; and
 - (iv) A process by which Advisory Committee recommendations for expenditures for Opioid Remediation will be made to and considered by the appropriate state agencies.

3. Abatement Accounts Fund Reporting. The Settlement Fund Administrator shall track and assist in the report of remediation disbursements as agreed to among the Parties.

G. *Nature of Payment.* Allergan, the Settling States, the Participating Subdivisions, and the Participating Special Districts, acknowledge and agree that notwithstanding anything to the contrary in this Agreement, including, but not limited to, the scope of the Released Claims:

- 1. Allergan has entered into this Agreement to avoid the delay, expense, inconvenience, and uncertainty of further litigation;
- 2. The Settling States, the Participating Subdivisions, and the Participating Special Districts sought compensatory restitution (within the meaning of 26 U.S.C.

§ 162(f)(2)(A)) as damages for the Alleged Harms allegedly suffered by the Settling States, Participating Subdivisions and Participating Special Districts;

3. By executing this Agreement the Settling States, the Participating Subdivisions, and the Participating Special Districts certify that: (a) the Compensatory Restitution Amount is no greater than the amount, in the aggregate, of the Alleged Harms allegedly suffered by the Settling States, Participating Subdivisions and Participating Special Districts; and (b) the portion of the Compensatory Restitution Amount received by each Settling State, Participating Subdivision or Participating Special Districts is no greater than the amount of the Alleged Harms allegedly suffered by such Settling State, Participating Subdivision or Participating Special Districts;
4. The payment of the Compensatory Restitution Amount by Allergan constitutes, and is paid for, compensatory restitution (within the meaning of 26 U.S.C. § 162(f)(2)(A)) for alleged damage or harm (as compensation for alleged damage or harm arising out of alleged bodily injury) allegedly caused by Allergan;
5. The Compensatory Restitution Amount is being paid as compensatory restitution (within the meaning of 26 U.S.C. § 162(f)(2)(A)) in order to restore, in whole or in part, the Settling States, Participating Subdivisions and Participating Special Districts to the same position or condition that they would be in had the Settling States, Participating Subdivisions and Participating Special Districts not suffered the Alleged Harms;
6. No portion of the Compensatory Restitution Amount represents reimbursement to any Settling State, Participating Subdivision, Participating Special District, or other person or entity for the costs of any investigation or litigation. The entire Compensatory Restitution Amount is properly characterized as described in subsection VIII.G. No portion of the Compensatory Restitution Amount constitutes disgorgement or is properly characterized as the payment of statutory or other fines, penalties, punitive damages, other punitive assessments, or attorneys' fees; and
7. The Designated State, on behalf of all Settling States, Participating Subdivisions, and Participating Special Districts (the "Form 1098-F Filer") shall complete and file Form 1098-F with the Internal Revenue Service on or before February 28 (March 31 if filed electronically) of the year following the calendar year in which the order entering this Agreement becomes binding. On the Form 1098-F, the Form 1098-F Filer shall identify the entire Compensatory Restitution Amount received by the Form 1098-F Filer as remediation/restitution. The Form 1098-F Filer shall also, on or before January 31 of the year following the calendar year in which the order entering this Agreement becomes binding, furnish Copy B of such Form 1098-F (or an acceptable substitute statement) to Allergan.

IX. Participation by Subdivisions and Special Districts

- A. *Notice.* No later than fifteen (15) days after the Preliminary Agreement Date, the Settling States, with the cooperation of Allergan, shall send individual written notice (which may be delivered via e-mail or other electronic means) of the opportunity to participate in this Agreement and the requirements of participation to all Subdivisions and Special Districts in the Settling State that are (1) Litigating Subdivisions or Litigating Special Districts, or (2) Non-Litigating Subdivisions listed in Exhibit G. To the extent a Non-Litigating Special District is entitled to an allocation for a direct payment through its inclusion in Exhibit G pursuant to a State-Subdivision Agreement, Allocation Statute, Statutory Trust, or voluntary redistribution, the Settling States shall also send individual written notice (which may be delivered via e-mail or other electronic means) of the opportunity to participate in this Agreement and the requirements of participation to such Special District. Unless otherwise agreed by the Parties, the version of Exhibit G used for notice shall be the one in place as of the Preliminary Agreement Date. Allergan's share of costs of the written notice shall be paid by Allergan as part of the Implementation Costs. Notice (which may be delivered via e-mail or other electronic means) shall also be provided simultaneously to counsel of record for Litigating Subdivisions, Litigating Special Districts, and known counsel for Non-Litigating Subdivisions listed on Exhibit G and Non-Litigating Special Districts listed on Exhibit G. The notice will include that the deadline for becoming an Initial Participating Subdivision or Initial Participating Special District is the Initial Participation Date. Nothing contained herein shall preclude a Settling State from providing further notice to or otherwise contacting any of its Subdivisions or Special Districts about becoming a Participating Subdivision or Participating Special District, including beginning any of the activities described in this paragraph prior to the Preliminary Agreement Date.
- B. *Requirements for Becoming a Participating Subdivision: Non-Litigating Subdivisions.* A Non-Litigating Subdivision in a Settling State may become a Participating Subdivision by returning an executed Settlement Participation Form to the Implementation Administrator or Settlement Fund Administrator (which may be executed and returned by electronic means established by the Implementation Administrator or Settlement Fund Administrator) specifying (1) that the Subdivision agrees to the terms of this Agreement pertaining to Subdivisions, (2) that the Subdivision releases all Released Claims against all Released Entities, (3) that the Subdivision agrees to use monies it receives, if any, from the Settlement Fund pursuant to the applicable requirements of Section VIII, and (4) that the Subdivision submits to the jurisdiction of the Court where the Consent Judgment is filed for purposes limited to that Court's role under the Agreement. The required Settlement Participation Form is attached as Exhibit K. A Non-Litigating Subdivision will decide whether to become a Participating Subdivision for both this Agreement and the Teva Global Opioid Settlement Agreement, or neither. However, if Teva enters bankruptcy prior to the Effective Date, a Non-Litigating Subdivision can choose to only join this Agreement.
- C. *Requirements for Becoming a Participating Subdivision: Litigating Subdivisions/Later Litigating Subdivisions.* A Litigating Subdivision or Later Litigating Subdivision in a Settling State may become a Participating Subdivision by returning an executed Settlement Participation Form to the Implementation Administrator or Settlement Fund Administrator (which may be executed and returned by electronic means established by the Implementation Administrator or Settlement Fund Administrator) that, in addition to the requirements set out in subsection IX.B for Non-Litigating Subdivisions, commits it to

promptly dismiss its legal action. The required Settlement Participation Form is attached as Exhibit K. A Litigating Subdivision or Later Litigating Subdivision will decide whether to become a Participating Subdivision for both this Agreement and the Teva Global Opioid Settlement Agreement, or neither. However, if Teva enters bankruptcy prior to the Effective Date, a Litigating Subdivision or Later Litigating Subdivision can choose to only join this Agreement. Except for trials begun before the Initial Participation Date, a Litigating Subdivision or a Later Litigating Subdivision may not become a Participating Subdivision after the completion of opening statements in a trial of a legal action it brought that includes a Released Claim against a Released Entity.

D. *Initial Participating Subdivisions.* A Subdivision qualifies as an Initial Participating Subdivision if it meets the applicable requirements for becoming a Participating Subdivision set forth in subsections IX.B or IX.C by the Initial Participation Date. Provided however, all Subdivision Settlement Participation Forms shall be held by the Implementation Administrator until Allergan provides the notice in subsection X.B that it intends to proceed with the settlement, at which time the obligations created by such forms become effective. If Allergan determines not to proceed, all Settlement Participation Forms shall be returned to Counsel for Litigating Subdivisions or to the Subdivisions not represented by counsel or destroyed to the extent that such destruction is not prohibited by then existing document preservation obligations.

E. *Later Participating Subdivisions.* A Subdivision that is not an Initial Participating Subdivision may become a Later Participating Subdivision by meeting the applicable requirements for becoming a Participating Subdivision after the Initial Participation Date and agreeing to be subject to the terms of a State-Subdivision Agreement (if any) or any other structure adopted or applicable pursuant to subsections VIII.E or VIII.F. The following provisions govern what a Later Participating Subdivision can receive (but do not apply to Initial Participating Subdivisions):

1. A Later Participating Subdivision shall not receive any share of any Base or Incentive Payments paid to the Subdivision Fund that were due before it became a Participating Subdivision.
2. A Later Participating Subdivision that becomes a Participating Subdivision after the Initial Participation Date but before June 15, 2023 shall receive 75% of the share of the Initial Year Payment that it would have received had it become an Initial Participating Subdivision (unless the Later Participating Subdivision is subject to subsections IX.E.3 or IX.E.4 below). A Later Participating Subdivision that becomes a Participating Subdivision after June 15, 2023 shall receive no share of the Initial Year Payment.
3. A Later Participating Subdivision that, after the Initial Participation Date, maintains a lawsuit for a Released Claim(s) against a Released Entity and has judgment entered against it on every such Claim before it became a Participating Subdivision (other than a consensual dismissal with prejudice) shall receive 50% of the share of future Base Payments or Incentive Payments that it would have received had it become a Later Participating Subdivision prior to such judgment; *provided,*

however, that if the Subdivision appeals the judgment and the judgment is affirmed with finality before the Subdivision becomes a Participating Subdivision, the Subdivision shall not receive any share of any Base Payments or Incentive Payments.

4. A Later Participating Subdivision that becomes a Participating Subdivision while a Bar or Case-Specific Resolution involving a different Subdivision exists in its State shall receive 25% of the share of future Base Payments or Incentive Payments that it would have received had it become a Later Participating Subdivision without such Bar or Case-Specific Resolution.
- F. *No Increase in Payments.* Amounts to be received by Later Participating Subdivisions or Later Participating Special Districts shall not increase the payments due from Allergan.
- G. *Ineligible Subdivisions and Special Districts.* Prior Settling Subdivisions and Subdivisions and Special Districts in Non-Settling States or Prior Settling States are not eligible to be Participating Subdivisions or Participating Special Districts.
- H. *Non-Participating Subdivisions and Non-Participating Special Districts.* Non-Participating Subdivisions and Non-Participating Special Districts shall not directly receive any portion of any Base Payments or Incentive Payments, including from the State Fund and direct distributions from the Abatement Accounts Fund; however, a Settling State may choose to fund future Opioid Remediation that indirectly benefits Non-Participating Subdivisions and Non-Participating Special Districts.
- I. *Unpaid Allocations to Later Participating and Non-Participating Subdivisions.* Any Base Payments and Incentive Payments allocated pursuant to subsection VII.E to a Later Participating or Non-Participating Subdivision or a Later Participating or Non-Participating Special District that cannot be paid pursuant to Section IX, will be allocated to the Abatement Accounts Fund for the Settling State in which the Subdivision is located, unless those payments are redirected elsewhere by a State-Subdivision Agreement or by a Statutory Trust.
- J. *Requirements for Becoming a Participating Special District: Non-Litigating Special Districts.* A Non-Litigating Special District in a Settling State may become a Participating Special District by returning an executed Settlement Participation Form to the Implementation Administrator or Settlement Fund Administrator (which may be executed and returned by electronic means established by the Implementation Administrator or Settlement Fund Administrator) specifying (1) that the Special District agrees to the terms of this Agreement pertaining to Special Districts, (2) that the Special District releases all Released Claims against all Released Entities, (3) that the Special District agrees to use monies it receives, if any, from the Settlement Fund pursuant to the applicable requirements of Section VIII, and (4) that the Special District submits to the jurisdiction of the Court where the Consent Judgment is filed for purposes limited to that Court's role under the Agreement. The required Settlement Participation Form is attached as Exhibit K. A Non-Litigating Special District will decide whether to become a Participating Special District for both this Agreement and the Teva Global Opioid Settlement Agreement, or neither.

However, if Teva enters bankruptcy prior to the Effective Date, a Non-Litigating Special District can choose to only join this Agreement.

- K.** *Requirements for Becoming a Participating Special District: Litigating Special Districts/Later Litigating Special Districts.* A Litigating Special District or Later Litigating Special District in a Settling State may become a Participating Special District by returning an executed Settlement Participation Form to the Implementation Administrator or Settlement Fund Administrator (which may be executed and returned by electronic means established by the Implementation Administrator or Settlement Fund Administrator) that, in addition to the requirements set out in subsection IX.J for Non-Litigating Special Districts, commits it to promptly dismiss its legal action. The required Settlement Participation Form is attached as Exhibit K. A Litigating Special District or Later Litigating Special District will decide whether to become a Participating Special District for both this Agreement and the Teva Global Opioid Settlement Agreement, or neither. However, if Teva enters bankruptcy prior to the Effective Date, a Litigating Special District or Later Litigating Special District can choose to only join this Agreement. Except for trials begun before the Initial Participation Date, a Litigating Special District or a Later Litigating Special District may not become a Participating Special District after the completion of opening statements in a trial of a legal action it brought that includes a Released Claim against a Released Entity.
- L.** *Initial Participating Special Districts.* A Special District qualifies as an Initial Participating Special District if it meets the applicable requirements for becoming a Participating Special District set forth in subsections IX.J or IX.K by the Initial Participation Date. Provided however, all Special District Settlement Participation Forms shall be held by the Implementation Administrator until Allergan provides the notice in subsection X.B that it intends to proceed with the settlement, at which time the obligations created by such forms become effective.
- M.** *Later Participating Special Districts.* A Special District that is not an Initial Participating Special District may become a Later Participating Special District by meeting the applicable requirements for becoming a Participating Special District after the Initial Participation Date and agreeing to be subject to the terms of a State-Subdivision Agreement (if any) or any other structure adopted or applicable pursuant to subsections VIII.E or VIII.F. or any agreement reached by the applicable Settling State with Initial Participating Special Districts. The following provisions govern what a Later Participating Special District can receive (but do not apply to Initial Participating Special Districts):
1. Except for the Initial Year Payment, a Later Participating Special District shall not receive any share of any Base or Incentive Payments paid to the Subdivision Fund that were due before it became a Participating Special District.
 2. A Later Participating Special District that becomes a Participating Special District after Initial Participation Date but before June 15, 2023 shall receive 75% of the share of the Initial Year Payment that it would have received had it become an Initial Participating Special District (unless the Later Participating Special District is subject to subsections IX.M.3 or IX.M.4 below). A Later Participating Special

District that becomes a Participating Special District after June 15, 2023 shall receive no share of the Initial Year Payment.

3. A Later Participating Special District that, after the Initial Participation Date, maintains a lawsuit for a Released Claim(s) against a Released Entity and has judgment entered against it on every such Claim before it became a Participating Special District (other than a consensual dismissal with prejudice) shall receive 50% of the share of future Base Payments or Incentive Payments that it would have received had it become a Later Participating Special District prior to such judgment; *provided, however*, that if the Special District appeals the judgment and the judgment is affirmed with finality before the Special District becomes a Participating Special District, the Special District shall not receive any share of any Base Payments or Incentive Payments.
4. A Later Participating Special District that becomes a Participating Special District while a Bar or Case-Specific Resolution involving a different Special District exists in its State shall receive 25% of the share of future Base Payments or Incentive Payments that it would have received had it become a Later Participating Special District without such Bar or Case-Specific Resolution.

X. Condition to Effectiveness of Agreement and Filing of Consent Judgment

- A. *Determination to Proceed With Settlement.* Allergan will determine on or before the Reference Date whether there has been a sufficient resolution of the Claims of the Subdivisions and Special Districts in the Settling States (through participation under Section IX, Case-Specific Resolution(s), and Bar(s)) to proceed with this Agreement. The determination shall be in the sole discretion of Allergan, in good faith, and may be based on any criteria or factors deemed relevant by Allergan.
- B. *Notice by Allergan.* On or before the Reference Date, Allergan shall inform the Settling States and MDL Plaintiffs' Executive Committee of its determination pursuant to subsection X.A. If Allergan determines to proceed, the Parties will proceed to file the Consent Judgments. If Allergan determines not to proceed, this Agreement will have no further effect and all releases (including those given by Participating Subdivisions and Participating Special Districts) and other commitments or obligations contained herein will be void and Settlement Participation Forms returned to the Subdivision or Special District or destroyed to the extent not prohibited by then existing legal obligations or document holds.

XI. Potential Payment Adjustments

- A. *Settlement Class Resolution Opt Outs.* If a Settling State is eligible for Incentive A on the basis of a Settlement Class Resolution, and a Primary Subdivision that opted out of the Settlement Class Resolution maintains a lawsuit asserting a Released Claim against a Released Entity, the following shall apply. If the lawsuit asserting a Released Claim either survives a Threshold Motion or has an unresolved Threshold Motion fewer than sixty (60) days prior to the scheduled start of a trial involving a Released Claim, and is resolved with

finality on terms requiring payment by the Released Entity, Allergan shall receive a dollar-for-dollar offset for the amount paid against its obligation to make remaining Incentive A payments that would be apportioned to that State or Participating Subdivisions listed on Exhibit G.

B. *Revoked Bar, Settlement Class Resolution, or Case-Specific Resolution.*

1. If Allergan made a payment as a result of the existence of a Bar, Settlement Class Resolution, or Case-Specific Resolution in a Settling State, and that Bar, Settlement Class Resolution, or Case-Specific Resolution is subject to a Revocation Event, Allergan shall receive a dollar-for-dollar offset against its obligation to make remaining payments that would be apportioned to that State or Participating Subdivisions or Participating Special Districts listed on Exhibit G. This offset will be calculated as the dollar amount difference between (1) the total amount of Incentive Payments paid by Allergan during the time the Bar, Settlement Class Resolution, or Case-Specific Resolution subject to the Revocation Event was in effect, and (2) the total amount of Incentive Payments that would have been due from Allergan during that time without the Bar, Settlement Class Resolution, or Case-Specific Resolution subject to the Revocation Event being in effect. The amount of Incentive Payments that would have been due, referenced in (2) above, will be calculated based on considering any Subdivision or Special District that provides a release within one hundred eighty (180) days after the Revocation Event as having been a Participating Subdivision or Participating Special District (in addition to all other Participating Subdivisions and Participating Special Districts) during the time that the Bar, Settlement Class Resolution, or Case-Specific Resolution subject to the Revocation Event was in effect. If a Revocation Event causes a Settling State to no longer qualify for one or both parts of Incentive D, the Settling State and its Exhibit G participants shall return to Allergan all relevant payments made under Incentive D through offsets as set forth above.
2. Notwithstanding anything to the contrary in paragraph 1 above, if a Bar or Case-Specific Resolution is reinstated by the Settling State, either through the same or different means as the initial Bar or Case-Specific Resolution, Allergan's right to an offset is extinguished and any amounts withheld to offset amounts paid on account of the revoked, rescinded, reversed, or overruled Bar or Case-Specific Resolution shall be returned to the Settling State, less and except any Incentive Payments that would have been paid during the period in which the Bar or Case-Specific Resolution was revoked, rescinded, reversed, or overruled.

XII. Additional Restitution Amount

- A.** *Additional Restitution Amount.* Allergan shall pay an Additional Restitution Amount to each Settling State listed in Exhibit N in the amount and on the schedule set forth in Exhibit M. The maximum Additional Restitution Amount of \$16,192,680.76 shall be reduced by the allocation set forth on Exhibit N for any Non-Settling States listed on Exhibit N. The Settlement Fund Administrator shall allocate such funds among and within the Settling

States listed in Exhibit N at the same time as its allocation of Annual Payments pursuant to Section VII.B.

- B. Additional Restitution Amount funds shall not be subject to allocation as provided in Sections VIII.D through VIII.F

XIII. Plaintiffs' Attorneys' Fees and Costs

- A. Attorneys' fees and costs are addressed in the following exhibits and are incorporated herein by reference:
 1. The State Outside Counsel Fee Fund is addressed in Exhibit U.
 2. The State Cost Fund is addressed in Exhibit S.
 3. The Attorney Fee and Cost Fund is addressed and the Agreement on Attorneys' Fees, Expenses and Costs is set forth in Exhibit R.

XIV. Enforcement and Dispute Resolution

- A. *Enforceability.* The terms of the Agreement and Consent Judgment applicable to or in a Settling State will be enforceable solely by that Settling State and Allergan. Settling States or Participating Subdivisions shall not have enforcement rights with respect either to the terms of this Agreement that apply only to or in other States or to any Consent Judgment entered into by another Settling State. Participating Subdivisions shall not have enforcement rights against Allergan with respect to the Agreement or any Consent Judgment except as to payments that would be allocated to the Subdivision Fund or Abatement Accounts Fund pursuant to Section VII; *provided, however*, that each Settling State shall allow Participating Subdivisions in that State to notify it of any perceived violations of the Agreement or Consent Judgment.
- B. *Consent to Jurisdiction and Service of Process.* Allergan consents to the jurisdiction of the Court in which the Consent Judgment is filed, and any appellate court thereof, limited to resolution of disputes identified in subsection XIV.G.2; for a civil action for any appropriate relief to enforce compliance with the Parties' Agreement for Injunctive Relief pursuant to Exhibit P, Section K.5 herein; and for any proceedings for or related to the enforcement or collection of any payments on the Consent Judgment for resolution in the Court in which the Consent Judgment is filed. Allergan further agrees any service of process or notice required for such action or proceeding may be effectuated on Allergan through delivery of all required papers by hand or by a nationally recognized private courier on Allergan's representatives identified in Section XVI.P herein. To be clear, for the purposes of this Agreement only, Allergan consents to personal jurisdiction before such courts, and will not contend service must be effectuated through personal service of the Hague Convention process.
- C. *Specific Terms Dispute Resolution.*

1. Any dispute that is addressed by the provisions set forth in the Injunctive Relief Terms in Exhibit P shall be resolved as provided therein and pursuant to Section VIII.E.3 herein.
2. In the event Allergan believes the 85% threshold established in subsection VIII.B is not being satisfied, any Party may request that Allergan and the Enforcement Committee meet and confer regarding the use of funds under subsection VIII.B. The completion of such meet-and-confer process is a precondition to further action regarding any such dispute. Further action concerning subsection VIII.B shall: (i) be limited to Allergan seeking to reduce its Annual Payments by no more than 5% of the difference between the actual amount of Opioid Remediation and the 85% threshold established in subsection VIII.B; (ii) only reduce Annual Payments to those Settling States and its Participating Subdivisions that are below the 85% threshold established in subsection VIII.B; and (iii) not reduce Annual Payments restricted to future Opioid Remediation.

D. *State-Subdivision Enforcement.*

1. A Participating Subdivision shall not have enforcement rights against a Settling State in which it is located with respect to the Agreement or any Consent Judgment except: (1) as provided for in a State-Subdivision Agreement, Allocation Statute, or Statutory Trust with respect to intrastate allocation; or (2) in the absence of a State-Subdivision Agreement, Allocation Statute, or Statutory Trust, as to allegations that: (a) the Settling State's use of Abatement Accounts Fund monies were not used for uses similar to or in the nature of those uses contained in Exhibit E; or (b) a Settling State failed to pay funds directly from the Abatement Accounts Fund to a Participating Subdivision eligible to receive a block grant pursuant to subsection VIII.F.2.b.
2. A Settling State shall have enforcement rights against a Participating Subdivision located in its territory: (1) as provided for in a State-Subdivision Agreement, Allocation Statute, or Statutory Trust; or (2) in the absence of a State-Subdivision Agreement, Allocation Statute, or Statutory Trust, as to allegations that the uses of Abatement Accounts Fund monies by Participating Subdivisions listed on Exhibit G were not for uses similar to or in the nature of those uses contained in Exhibit E.
3. As between Settling States and Participating Subdivisions, the above rights are contractual in nature and nothing herein is intended to limit, restrict, change, or alter any other existing rights under law.

E. *Enforcement Committee Actions to Enforce Agreement.*

1. The Parties agree that in the event of any failure by Allergan to make any required payments under this Agreement, the Enforcement Committee, on its own or through its designee such as a Settling State or Participating Subdivision acting by its authorization and on its behalf, shall have the ability and right to file an action or proceeding in any New York state court, or federal court of the United States of

America, sitting in New York, for or related to the enforcement or collection of such payments.

2. If any National Dispute involving a Settling State, Participating Subdivision, and/or Allergan is pending before a National Arbitration Panel concerning a given year's payment to all Settling States, any action or proceeding pursuant to this subsection XIV.E shall be stayed as to any disputed amounts only, but may proceed as to any and all undisputed amounts. In the event there is a dispute between the Parties as to the disputed amounts at issue, the Enforcement Committee or any party to that dispute may seek an expedited determination from the National Arbitration Panel for that proceeding as to the disputed and undisputed amounts.
 3. The Parties further Agree that in the event of Allergan's breach of the Parties' Agreement for Injunctive Relief (Exhibit P attached hereto), the Enforcement Committee, on its own or through a single designee such as a Settling State shall have the ability and right to file a civil action pursuant to Exhibit P, after completing the processes laid out in Exhibit P, in any New York state court, or federal court of the United States of America, sitting in New York, seeking any appropriate relief to enforce compliance with such Agreement for Injunctive Relief.
 4. Allergan and other Released Entities consent to the jurisdiction of the New York state court, or federal court of the United States of America, sitting in New York, and any appellate court from any thereof, in which any action or proceeding is initiated pursuant to this subsection XIV.E, and for enforcement or collection of any related judgment entered by such court. Allergan further agrees any service of process or notice required for such action or proceeding, including for any action or proceeding for enforcement or collection of any judgment entered thereon, may be effectuated on Allergan through delivery of all required papers by hand or by a nationally recognized private courier on Allergan's representatives identified in Section XVI.P herein. For the purposes of this Agreement only, Allergan consents to personal jurisdiction before such courts and will not contend service must be effectuated through personal service or the Hague Convention process.
 5. The enforcement rights under this subsection XIV.E are in addition to, and not in lieu of, any other enforcement and collection rights of the Parties herein, including but not limited to enforcement rights as to payments as allowed by subsection XV.A.
- F.** *Subdivision Payment Enforcement.* A Participating Subdivision shall have the same right as a Settling State pursuant to subsection XIV.G.4.a(iv) to seek resolution of any failure by Allergan to make its required Base Payments and/or Incentive Payments in a Payment Year.
- G.** *Other Dispute Resolution Terms.*
1. Except as provided in subsection VIII.C, the parties to a dispute shall promptly meet and confer in good faith to resolve any dispute prior to any filing or

presentation to the Court or National Arbitration Panel. If the parties cannot resolve the dispute informally, and unless otherwise agreed in writing, they shall follow the remaining provisions of this Section XIV to resolve the dispute.

2. Except as provided in subsections XIV.C and XIV.G.4, disputes not resolved informally shall be resolved in either the Court that entered the relevant Consent Judgment or, if no Consent Judgment was entered, a state or territorial court with jurisdiction located wherever the seat of state government is located. State court proceedings shall be governed by the rules and procedures of the forum. For the avoidance of doubt, disputes to be resolved in state court include, but are not limited to, the following:
 - a. disputes concerning whether expenditures qualify for Opioid Remediation;
 - b. disputes between a Settling State and Participating Subdivisions located in such Settling State as provided by subsection XIV.D, except to the extent the State-Subdivision Agreement provides for other dispute resolution mechanisms. For the avoidance of doubt, disputes between a Settling State and any Participating Subdivision shall not be considered National Disputes;
 - c. whether this Agreement and relevant Consent Judgment are binding under state law;
 - d. the extent of the Attorney General's or other participating entity's authority under state law, including the extent of the authority to release Claims;
 - e. whether the requirements of a Bar, a Case-Specific Resolution, State-Specific Finality, Later Litigating Subdivision, Litigating Subdivision, or a Threshold Motion have been met; and
 - f. all other disputes not specifically identified in subsections XIV.C and XIV.G.4.
3. Any Party may request that the National Arbitration Panel provide an interpretation of any provision of the settlement that is relevant to the state court determination, and the National Arbitration Panel shall make reasonable best efforts to supply such interpretation within the earlier of thirty (30) days or the time period required by the state court proceedings. Any Party may submit that interpretation to the state court to the extent permitted by, and for such weight provided by, the state court's rules and procedures. If requested by a Party, the National Arbitration Panel shall request that its interpretation be accepted in the form of an amicus curiae brief, and any attorneys' fees and costs for preparing any such filing shall be paid for by the requesting Party.
4. National Disputes involving a Settling State, Participating Subdivision, and/or Allergan shall be resolved by a National Arbitration Panel.

- a. “*National Disputes*” are disputes that are exceptions to subsection XIV.G.2’s presumption of resolution in state courts because they involve issues of interpretation of Agreement terms applicable to all Settling States without reference to a particular State’s law. Disputes between a State and any Participating Subdivisions shall not be considered National Disputes. National Disputes are limited to the following:
- (i) the amount of offset and/or credit attributable to Non-Settling States;
 - (ii) issues involving the scope and definition of “Product”;
 - (iii) interpretation and application of the terms “Covered Conduct” and “Released Entities”;
 - (iv) disputes over a given year’s Annual Payment or the payment of the Additional Restitution Amount to all Settling States (for the avoidance of doubt, disputes between a Settling State and Allergan over the amounts owed to only that State shall not be considered National Disputes);
 - (v) questions regarding the performance and/or removal of the Settlement Fund Administrator;
 - (vi) disputes involving liability of successor entities;
 - (vii) disputes that require a determination of sufficient Subdivision and Special District participation to qualify for Incentives A, B, C, or D,;
 - (viii) disputes that require interpretation of Agreement terms (i) that concretely affect four (4) or more Settling States; and (ii) do not turn on unique definitions and interpretations under State law; and
 - (ix) any dispute subject to resolution under subsection XIV.G.2 but for which all parties to the dispute agree to arbitration before the National Arbitration Panel under the provisions of this subsection XIV.G.4.
- b. The “*National Arbitration Panel*” shall be comprised of three (3) neutral arbitrators. One (1) arbitrator shall be chosen by Allergan, one (1) arbitrator shall be chosen by the Enforcement Committee with due input from Participating Subdivisions, and the third arbitrator shall be agreed upon by the first two (2) arbitrators. The membership of the National Arbitration Panel is intended to remain constant throughout the term of this Agreement, but in the event that replacements are required, the retiring arbitrator shall be replaced by the party that selected him/her.

- (i) The National Arbitration Panel shall make reasonable best efforts to decide all matters within one hundred eighty (180) days of filing, and in no event shall it take longer than one (1) year.
 - (ii) The National Arbitration Panel shall conduct all proceedings in a reasonably streamlined process consistent with an opportunity for the parties to be heard. Issues shall be resolved without the need for live witnesses where feasible, and with a presumption in favor of remote participation to minimize the burdens on the parties.
 - (iii) To the extent allowed under state law, a Settling State, Participating Subdivision, and (at any party's request) the National Arbitration Panel may certify to an appropriate state court any question of state law. The National Arbitration Panel shall be bound by a final state court determination of such a certified question. The time period for the arbitration shall be tolled during the course of the certification process.
 - (iv) The arbitrators will give due deference to any authoritative interpretation of state law, including any declaratory judgment or similar relief obtained by a Settling State, Participating Subdivision, or Allergan on a state law issue.
 - (v) The decisions of the National Arbitration Panel shall be binding on Settling States, Participating Subdivisions, Allergan, and the Settlement Fund Administrator. In any proceeding before the National Arbitration Panel involving a dispute between a Settling State and Allergan whose resolution could prejudice the rights of a Participating Subdivision(s) or Participating Special District(s) in that Settling State, such Participating Subdivision(s) or Participating Special District(s) shall be allowed to file a statement of view in the proceeding.
- c. Nothing herein shall be construed so as to limit or otherwise restrict a State from seeking injunctive or other equitable relief in state court to protect the health, safety, or welfare of its citizens.
 - d. Each party shall bear its own costs in any arbitration or court proceeding arising under this subsection XIV.G. The costs for the arbitrators on the National Arbitration Panel shall be divided and paid equally by the disputing sides for each individual dispute, *e.g.*, a dispute between Allergan and Settling States/Participating Subdivisions shall be split 50% by Allergan and 50% by the Settling States/Participating Subdivisions that are parties to the dispute; a dispute between a Settling State and a Participating Subdivision shall be split 50% by the Settling State and 50% by any Participating Subdivisions that are party to the dispute.

5. Prior to initiating an action to enforce pursuant to this subsection XIV.G, the complaining party must:
 - a. Provide written notice to the Enforcement Committee of its complaint, including the provision of the Consent Judgment and/or Agreement that the practice appears to violate, as well as the basis for its interpretation of the disputed provision. The Enforcement Committee shall establish a reasonable process and timeline for obtaining additional information from the involved parties; *provided, however*, that the date the Enforcement Committee establishes for obtaining additional information from the parties shall not be more than forty-five (45) days following the notice. The Enforcement Committee may advise the involved parties of its views on the complaint and/or seek to resolve the complaint informally.
 - b. Wait to commence any enforcement action until thirty (30) days after the date that the Enforcement Committee establishes for obtaining additional information from the involved parties.
6. If the parties to a dispute cannot agree on the proper forum for resolution of the dispute under the provisions of subsections XIV.G.2 or XIV.G.4, a committee comprising the Enforcement Committee and sufficient representatives of Allergan such that the members of the Enforcement Committee have a majority of one (1) member will determine the forum where the dispute will be initiated within twenty-eight (28) days of receiving notification of the dispute relating to the proper forum. The forum identified by such committee shall be the sole forum for determining where the dispute shall be heard, and the committee's identification of such forum shall not be entitled to deference by the forum selected.

H. *No Effect.* Nothing in this Agreement shall be interpreted to limit the Settling State's Civil Investigative Demand ("CID") or investigative subpoena authority, to the extent such authority exists under applicable state law and the CID or investigative subpoena is issued pursuant to such authority, and Allergan reserves all of its rights in connection with a CID or investigative subpoena issued pursuant to such authority.

XV. Judgment and Settlement Set-Off Related to Teva

A. The Parties recognize that some of the Settling States, Participating Subdivisions, and Participating Special Districts are pursuing Claims against Teva Ltd., Teva USA, Cephalon, Divested Actavis Generic Entities, and/or other Divested Entities, and/or each of their respective parents, subsidiaries, and/or affiliates. If any of them achieves a judgment by verdict, judicial decision, or means other than settlement against any of Teva Ltd., Teva USA, Cephalon, Divested Actavis Generic Entities, and/or other Divested Entities, and/or each of their respective parents, subsidiaries, and/or affiliates, each plaintiff listed above shall represent and agree that any payment(s) that the Settling States, Participating Subdivisions, and Participating Special Districts or their counsel receives from Teva Ltd., Teva USA, Cephalon, Divested Actavis Generic Entities, and/or other Divested Entities, and/or each of their respective parents, subsidiaries, and/or affiliates

reflects the amount over and above 56% of the amount they or their counsel received from the Global Settlement Amount due under this Agreement that each and all of them deem to reflect a fair overall settlement value for liability attributable to the generic opioid drugs that are Products distributed and/or sold before August 2, 2016 by Divested Actavis Generic Entities and/or other Divested Entities and/or attributable to the operation of the Divested Actavis Generic Entities and/or other Divested Entities related to those generic opioid drugs that are Products before August 2, 2016.

- B.** The Settling States, Participating Subdivisions, and Participating Special Districts may reach a settlement agreement with Teva Ltd., Teva USA, Cephalon, Divested Actavis Generic Entities, and/or other Divested Entities, and/or each of their respective parents, subsidiaries, and/or affiliates that resolves some or all of their respective Claims. In that event, the Releasors represent and agree that any payment(s) that the Settling States, Participating Subdivisions, and Participating Special Districts or their counsel receives from Teva Ltd., Teva USA, Cephalon, Divested Actavis Generic Entities, and/or other Divested Entities, and/or each of their respective parents, subsidiaries, and/or affiliates reflects the amount over and above 56% of the amount they or they counsel received from the Global Settlement Amount due under this Agreement that each and all of them deem to reflect a fair overall settlement value for liability attributable to the generic opioid drugs that are Products distributed and/or sold before August 2, 2016 by Divested Actavis Generic Entities and/or other Divested Entities and/or attributable to the operation of the Divested Actavis Generic Entities and/or other Divested Entities related to those generic opioid drugs that are Products before August 2, 2016. In any such settlement agreement with Teva Ltd., Teva USA, Cephalon, Divested Actavis Generic Entities, and/or other Divested Entities, and/or each of their respective parents, subsidiaries, and/or affiliates, the Settling States, Participating Subdivisions, and Participating Special Districts agree that the agreed settlement amount reflects the value the parties to the agreement deem a fair settlement value over and above the payments made or due to be paid under the Allergan Public Global Opioid Settlement Agreement for generic opioid drugs that are Products distributed and/or sold before August 2, 2016 by Divested Actavis Generic Entities and/or other Divested Entities and/or relate to the operation of Divested Actavis Generic Entities and other Divested Entities related to those generic opioid drugs that are Products before August 2, 2016.

XVI. Miscellaneous

- A.** *No Admission.* Allergan does not admit liability or wrongdoing. Neither this Agreement nor the Consent Judgments shall be considered, construed, or represented to be (1) an admission, concession, or evidence of liability or wrongdoing or (2) a waiver or any limitation of any defense otherwise available to Allergan.
- B.** *Population of Subdivisions.* The population figures for Subdivisions shall be the published U.S. Census Bureau's population estimates for July 1, 2019, released May 2020. These population figures shall remain unchanged during the term of this Agreement.
- C.** *Population of Special Districts.* For any purpose in this Agreement in which the population of a Special District is used: (a) School Districts' population will be measured by the

number of students enrolled who are eligible under the Individuals with Disabilities Education Act (“*IDEA*”) or Section 504 of the Rehabilitation Act of 1973; (b) Health Districts’ and Hospital Districts’ population will be measured at 25% of discharges; and (c) all other Special Districts’ (including Fire Districts’ and Library Districts’) population will be measured at 10% of the population served.

D. *Population Associated with Sheriffs.* For any purpose in this Agreement in which the population associated with a lawsuit by a sheriff is used, the population will be measured at 20% of the capacity of the jail(s) operated by the sheriff.

E. *Most-Favored-Nation Provision.*

1. If Allergan enters into any settlement agreement with any Non-Settling State after November 23, 2022 that resolves Claims similar in scope to the Claims released by a Settling State under this Agreement on overall payment terms that are more favorable to such Non-Settling State on a net present value basis (calculated with a 7% discount rate) on overall payment terms the Non-Settling State would have received under this Agreement based on the same level of participation, then the Settling States, individually or collectively, may elect to seek review, pursuant to Section XVI.E.3, of the overall payment terms of this Agreement and the Non-Settling State agreement so that the Settling State(s) may obtain, with respect to Allergan, overall payment terms at least as favorable as those obtained by such Non-Settling State. “*Overall payment terms*” refers to consideration of all payment terms of the two agreements, taken together, including, but not limited to the amount of payments, the timing of payments, and conditions or contingencies on payments.
2. For any settlement with a Non-Settling State involving Released Claims, Allergan shall provide the Enforcement Committee with a copy of the settlement agreement or relevant Consent Judgment within thirty (30) calendar days of the consummation of such settlement. The Enforcement Committee will promptly distribute such copy to all Settling States.
3. In the event that one or more Settling State(s) believes that the overall payment terms of an agreement by Allergan with a Non-Settling State are more favorable to the Non-Settling State, when compared based on the totality of the considerations set forth in Section XVI.E.1, the Settling State(s) and Allergan shall engage in the following process:
 - a. The Settling State(s) shall provide notice, within sixty (60) calendar days of the date on which a settlement agreement or Consent Judgment is provided to the Enforcement Committee, to Allergan of its intent to seek revision of this Agreement to provide payment terms that are, on an overall basis, as favorable as those obtained by the Non-Settling State. Such notice shall be confidential and not disclosed publicly to the extent allowed by law and shall state, in detail, the basis for the Settling State’s belief that it is entitled to a revision of the Agreement.

- b. Allergan shall, within thirty (30) calendar days, provide a response to the Settling State(s), explaining its position, in detail, as to whether the Settling State(s) is entitled to more favorable overall payment terms than those provided for in this Agreement.
 - c. In the event the Settling State(s) and Allergan do not reach agreement as to the application of Section XVI.E.1, the Settling State(s) may petition the National Arbitration Panel to seek a ruling from the Panel as to the applicability of Section XVI.E.1, provided that the Settling State(s) may seek such review only if at least five (5) Settling States co-sign the petition. The Panel shall consider submissions and argument by the parties pursuant to the procedures set forth in Section XIV.G.4.
 - d. The Settling State(s) and Allergan shall be bound by the determination of the National Arbitration Panel.
4. This Section XVI.E does not apply to, and there is no ability of any Settling State to seek or obtain revision of this Agreement based on, any Non-Settling State agreement with Allergan that is entered into: (a) either the earlier of (i) after the close of expert discovery or (ii) after a date ninety (90) calendar days prior to the scheduled start date of a trial between Allergan and the Non-Settling State or any severed or bifurcated portion thereof, provided that, where, in order to complete a settlement, a Non-Settling State and Allergan jointly request an adjournment of the scheduled start date of a trial within ninety (90) days of that date, this exception will apply as if the trial date had not been adjourned; (b) with a Non-Settling State that previously litigated to judgment a case related to opioids against any manufacturer, distributor, or pharmacy; or (c) the earlier of (i) after a Non-Settling State has obtained any court order or judicial determination that grants judgment (in whole or in part) against Allergan in the Non-Settling State's case, (ii) after a sanctions ruling against Allergan in the Non-Settling State's case against Allergan; or (iii) after any ruling has issued in the Non-Settling State's case against any manufacturer, distributor, or pharmacy on the issue of joint and several liability. The National Arbitration Panel shall have no power to review agreements that satisfy any of the conditions described in this paragraph.
5. This Section does not apply to, and there is no ability of any Settling State to seek or obtain revision of this Agreement based on, any agreement between Allergan and (a) federally-recognized tribe(s), (b) Non-Participating Subdivisions or (3) Non-Participating Special Districts. This Section XVI.E will not apply to any agreement entered into more than six (6) months after the Reference Date.

F. *Tax Reporting and Cooperation.*

1. The Parties agree that, unless otherwise required by law, Allergan's payment of the Compensatory Restitution Amount (after all applicable offsets) payable by Allergan shall be directed to Opioid Remediation for restitution of Alleged Harms allegedly caused by Allergan. By executing this Agreement (or the Settlement

Participation Form and thereby becoming a signatory to this Agreement), each Settling State, Participating Subdivision, and Participating Special District certify that: (1) the entity suffered Alleged Harms allegedly caused by Allergan; (2) the Compensatory Restitution Amount to be paid by Allergan to the entity represent an amount that is less than or equal to the actual monetary damage allegedly caused by Allergan; and (3) the entity shall use such payments for the sole purpose of Opioid Remediation.

2. Upon request by Allergan, the Settling States, Participating Subdivisions, and Participating Special Districts agree to perform such further acts and to execute and deliver such further documents as may be reasonably necessary for Allergan to establish the statements set forth in subsection VIII.G to the satisfaction of their tax advisors, their independent financial auditors, the Internal Revenue Service, or any other governmental authority, including as contemplated by Treasury Regulations Section 1.162-21(b)(3)(ii) and any subsequently proposed or finalized relevant regulations or administrative guidance.
 3. Without limiting the generality of subsection XVI.F, each Settling State, Participating Subdivision, and Participating Special District shall cooperate in good faith with Allergan with respect to any tax claim, dispute, investigation, audit, examination, contest, litigation, or other proceeding relating to this Agreement.
 4. The Designated State, on behalf of all Settling States, Participating Subdivisions, and Participating Special Districts, shall designate one of its officers or employees to act as the “appropriate official” within the meaning of Treasury Regulations Section 1.6050X-1(f)(1)(ii)(B) (the “Appropriate Official”).
 5. Neither Allergan nor the Settling States, Participating Subdivisions, and Participating Special Districts make any warranty or representation to any Settling jurisdiction or Releasor as to the tax consequences of the payment of the Compensatory Restitution Amount (or any portion thereof).
- G.** *No Third-Party Beneficiaries.* Except as expressly provided in this Agreement, no portion of this Agreement shall provide any rights to, or be enforceable by, any person or entity that is not a Settling State or Released Entity. No Settling State may assign or otherwise convey any right to enforce any provision of this Agreement.
- H.** *Calculation.* Any figure or percentage referred to in this Agreement shall be carried to seven decimal places.
- I.** *Construction.* None of the Parties and no Participating Subdivision shall be considered to be the drafter of this Agreement or of any of its provisions for the purpose of any statute, case law, or rule of interpretation or construction that would or might cause any provision to be construed against the drafter of this Agreement. The headings of the provisions of this Agreement are not binding and are for reference only and do not limit, expand, or otherwise affect the contents or meaning of this Agreement.

- J.** *Cooperation.* Each Party and each Participating Subdivision agrees to use its best efforts and to cooperate with the other Parties and Participating Subdivisions to cause this Agreement and the Consent Judgments to become effective, to obtain all necessary approvals, consents and authorizations, if any, and to execute all documents and to take such other action as may be appropriate in connection herewith. Consistent with the foregoing, each Party and each Participating Subdivision agrees that it will not directly or indirectly assist or encourage any challenge to this Agreement or any Consent Judgment by any other person, and will support the integrity and enforcement of the terms of this Agreement and the Consent Judgments.
- K.** *Entire Agreement.* This Agreement, its exhibits and any other attachments, including the attorneys' fees and cost agreement in Exhibit R, embodies the entire agreement and understanding between and among the Parties and Participating Subdivisions relating to the subject matter hereof and supersedes (1) all prior agreements and understandings relating to such subject matter, whether written or oral and (2) all purportedly contemporaneous oral agreements and understandings relating to such subject matter.
- L.** *Execution.* This Agreement may be executed in counterparts and by different signatories on separate counterparts, each of which shall be deemed an original, but all of which shall together be one and the same Agreement. One or more counterparts of this Agreement may be delivered by facsimile or electronic transmission with the intent that it or they shall constitute an original counterpart hereof. One or more counterparts of this Agreement may be signed by electronic signature.
- M.** *Good Faith and Voluntary Entry.* Each Party warrants and represents that it negotiated the terms of this Agreement in good faith. Each of the Parties and signatories to this Agreement warrants and represents that it freely and voluntarily entered into this Agreement without any degree of duress or compulsion. The Parties state that no promise of any kind or nature whatsoever (other than the written terms of this Agreement) was made to them to induce them to enter into this Agreement.
- N.** *No Prevailing Party.* The Parties each agree that they are not the prevailing party in this action, for purposes of any Claim for fees, costs, or expenses as prevailing parties arising under common law or under the terms of any statute, because the Parties have reached a good faith settlement. The Parties each further waive any right to challenge or contest the validity of this Agreement on any ground, including, without limitation, that any term is unconstitutional or is preempted by, or in conflict with, any current or future law.
- O.** *Non-Admissibility.* The settlement negotiations resulting in this Agreement have been undertaken by the Parties and by certain representatives of the Participating Subdivisions in good faith and for settlement purposes only, and no evidence of negotiations or discussions underlying this Agreement shall be offered or received in evidence in any action or proceeding for any purpose. This Agreement shall not be offered or received in evidence in any action or proceeding for any purpose other than in an action or proceeding arising under or relating to this Agreement or in any litigation or arbitration concerning Allergan's right to coverage under an insurance contract.

P. *Notices.* All notices or other communications under this Agreement shall be in writing (including but not limited to electronic communications) and shall be given to the recipients indicated below:

1. For the Attorney(s) General:

Josh Stein, Attorney General
North Carolina Department of Justice
Attn: Daniel Mosteller
PO Box 629
Raleigh, NC 27602
Dmosteller@ncdoj.gov

Tom Miller, Attorney General
Office of the Attorney General of Iowa
Attn: Nathan Blake
1305 E. Walnut St.
Des Moines, IA 50319

Jonathan Skrmetti, Attorney General
Office of the Tennessee Attorney General
Attn: Michael Leftwich
P.O. Box 20207
Nashville, TN, 37202-0207

2. For the Plaintiffs' Executive Committee:

Paul F. Farrell
Farrell Law
P.O. Box 1180
Huntington, WV 25714-1180

Jayne Conroy
Simmons Hanly Conroy LLC
112 Madison Avenue, 7th Floor
New York, NY 10016-7416
JConroy@simmonsfirm.com

Joseph F. Rice
Motley Rice LLC
28 Bridgeside Blvd.
Mount Pleasant, SC 29464
jrice@motleyrice.com

Peter Mougey
Levin Papantonio Rafferty

316 South Baylen St.
Pensacola, FL 32502
pmougey@levinlaw.com

Paul J. Geller
Robbins Geller Rudman & Dowd LLP
120 East Palmetto Park Road
Boca Raton, FL 33432
PGeller@rgrdlaw.com

Steven Skikos
Skikos, Crawford, Skikos & Joseph, LLC
One Sansom Street, Suite 2830
San Francisco, CA 94104
sskikos@skikos.com

3. For Allergan:

Office of General Counsel One
North Waukegan Road North
Chicago, IL 60064

Copy to Allergan's attorneys at:

Rebecca Fitzpatrick, P.C.
Kirkland & Ellis LLP
300 North LaSalle
Chicago, IL 60654
rebecca.fitzpatrick@kirkland.com

Any Party or the Plaintiffs' Executive Committee may change or add the contact information of the persons designated to receive notice on its behalf by notice given (effective upon the giving of such notice) as provided in this subsection.

Q. *No Waiver.* The waiver of any rights conferred hereunder shall be effective only if made by written instrument executed by the waiving Party or Parties. The waiver by any Party of any breach of this Agreement shall not be deemed to be or construed as a waiver of any other breach, whether prior, subsequent, or contemporaneous, nor shall such waiver be deemed to be or construed as a waiver by any other Party.

R. *Preservation of Privilege.* Nothing contained in this Agreement or any Consent Judgment, and no act required to be performed pursuant to this Agreement or any Consent Judgment, is intended to constitute, cause, or effect any waiver (in whole or in part) of any attorney-client privilege, work product protection, or common interest/joint defense privilege, and each Party agrees that it shall not make or cause to be made in any forum any assertion to the contrary.

S. *Successors*

1. The Agreement shall be binding upon, and insure to the benefit of, Allergan and its respective successors and assigns.
2. Prior to Allergan's last Payment Date, Allergan shall not sell the majority of its voting stock or substantially all its assets without obtaining the acquiror's agreement that it will constitute a successor with respect to Allergan's obligations under this Agreement.
3. Prior to Allergan's last Payment Date, Allergan shall not in one (1) transaction, or a series of related transactions, sell, or transfer assets (other than sales or transfers of inventories, or sales or transfers to an entity owed directly or indirectly by Allergan) having a fair market value equal to twenty-five percent (25%) or more of the consolidated assets of Allergan where the sale or transfer transaction is announced after the Reference Date, is not for fair consideration, and would foreseeably and unreasonably jeopardize Allergan's ability to make the payments under this Agreement that are due on or before the third Payment Date following the close of a sale or transfer transaction. The above restriction shall not apply if Allergan obtains the acquiror's agreement that it will be either a guarantor of or successor to the percentage of Allergan's remaining Payment Obligations under this Agreement equal to the percentage of Allergan's consolidated assets being sold or transferred in such transaction. Percentages under this section shall be determined in accordance with the United States generally accepted accounting principles and as of the date of Allergan's most recent publicly filed consolidated balance sheet prior to the date of entry into the sale or transfer agreement at issue. This Section XVI.S.3 shall be enforceable solely by the Enforcement Committee, and any objection under this Section X.VI.S.3 not raised within twenty (20) calendar days from the date that Allergan transmits notice of the transaction to the Enforcement Committee is waived. Any dispute under this Section XVI.S.3 shall be a National Dispute as described in Section XIV.G and must be raised exclusively with the National Arbitration Panel as described therein within twenty (20) calendar days of the announcement, and the sole remedy shall be an order enjoining the transaction.

T. *Modification, Amendment, Alteration.* After the Reference Date, any modification, amendment, or alteration of this Agreement by the Parties shall be binding only if evidenced in writing signed by Allergan along with the signatures of at least thirty-seven (37) of those then-serving Attorneys General of the Settling States along with a representation from each Attorney General that either: (1) the advisory committee or similar entity established or recognized by that Settling State (either pursuant to subsection VIII.F.2, by a State-Subdivision Agreement, or by statute) voted in favor of the modification, amendment, or alteration of this Agreement including at least one Participating Subdivision-appointed member; or (2) in States without any advisory committee, that 50.1% of the Participating Subdivisions by population expressed approval of the modification, amendment, or alteration of this Agreement in writing. Provided, however, in the event the modification, amendment, or alteration relates to injunctive relief, interstate allocation between the Settling States, intrastate allocation in a particular Settling State, or fees or costs of Settling States and Participating Subdivisions, then every Settling

State and each Participating Subdivision affected by that modification, amendment, or alteration must assent in writing. Provided further that, in the event the modification, amendment, or alteration relates to injunctive relief, then such amendment, modification, or alteration of injunctive relief against Allergan will not be effective unless and until any Consent Judgment is modified by a court of competent jurisdiction, except as otherwise provided by the Injunctive Terms.

U. Termination.

1. Unless otherwise agreed to by Allergan and the Settling State in question, this Agreement and all of its terms (except subsection XVI.O and any other non-admissibility provisions, which shall continue in full force and effect) shall be canceled and terminated with respect to the Settling State, and the Agreement and all orders issued by the courts in the Settling State pursuant to the Agreement shall become null and void and of no effect if one or more of the following conditions applies:
 - a. A Consent Judgment approving this Agreement without modification of any of the Agreement's terms has not been entered as to the Settling State by a court of competent jurisdiction on or before one hundred eighty (180) days after the Effective Date; or
 - b. This Agreement or the Consent Judgment as to that Settling State has been disapproved by a court of competent jurisdiction to which it was presented for approval and/or entry (or, in the event of an appeal from or review of a decision of such a court to approve this Agreement and the Consent Judgment, by the court hearing such appeal or conducting such review), and the time to appeal from such disapproval has expired, or, in the event of an appeal from such disapproval, the appeal has been dismissed or the disapproval has been affirmed by the court of last resort to which such appeal has been taken and such dismissal or disapproval has become no longer subject to further appeal (including, without limitation, review by the United States Supreme Court).
2. If this Agreement is terminated with respect to a Settling State and its Participating Subdivisions for whatever reason pursuant to subsection XVI.U.1, then:
 - a. An applicable statute of limitation or any similar time requirement (excluding any statute of repose) shall be tolled from the date the Settling State signed this Agreement until the later of the time permitted by applicable law or for one year from the date of such termination, with the effect that Allergan and the Settling State in question shall be in the same position with respect to the statute of limitation as they were at the time the Settling State filed its action; and
 - b. Allergan and the Settling State and its Participating Subdivisions in question shall jointly move the relevant court of competent jurisdiction for an order

reinstating the actions and Claims dismissed pursuant to the terms of this Agreement governing dismissal, with the effect that Allergan and the Settling State and its Participating Subdivisions in question shall be in the same position with respect to those actions and Claims as they were at the time the action or Claim was stayed or dismissed.

3. Unless Allergan and the Enforcement Committee agree otherwise, this Agreement, with the exception of the Injunctive Relief Terms that have their own provisions on duration, shall terminate as to all Parties as of Annual Payment 6, *provided* that Allergan has performed its payment obligations under the Agreement as of that date. Notwithstanding any other provision in this Agreement, all releases under this Agreement will remain effective despite any termination under this paragraph.
- V. *Waiver.* Allergan, for good and valuable consideration the receipt of which is acknowledged, hereby (a) waives, foregoes and relinquishes all rights to utilize and/or seek relief under any of the following laws of the State of Texas for the restructuring of its debts or liabilities related to Released Claims or Claims that would have been Released Claims if they had been brought by a Releasor against a Released Entity before the Effective Date, or this Agreement: Tex. Bus. Orgs. Code § 10.003 (Contents of Plan of Merger: More Than One Successor) or any other statute of Subchapter A of Chapter 10 of Tex. Bus. Orgs. Code to the extent such statute relates to multi-successor or divisive mergers (and/or any other similar laws or statutes in any other state or territory); Tex. Bus. Orgs. Code §§ 11.01–11.414 (Winding Up and Termination of Domestic Entity); or Tex. Bus. & Com. Code §§ 23.01–23.33 (Assignments for the Benefit of Creditors) (collectively, the “Texas Statutes”), and (b) agrees, warrants and represents that it will not file, request or petition for relief under the Texas Statutes related to its debts or liabilities related to Released Claims or Claims that would have been Released Claims if they had been brought by a Releasor against a Released Entity before the Effective Date, or this Agreement, in each case until such time as all of Allergan’s payment obligations incurred hereunder are satisfied in full. The foregoing waiver and relinquishment includes, without limitation, until such time as all of Allergan’s payment obligations hereunder are satisfied in full, Allergan’s rights to execute a divisional merger or equivalent transaction or restructuring related to its debts or liabilities related to Released Claims or Claims that would have been Released Claims if they had been brought by a Releasor against a Released Entity before the Effective Date, or this Agreement that in each case has the intent or foreseeable effect of (i) separating material assets from material liabilities and (ii) assigning or allocating all or a substantial portion of those liabilities to any subsidiary or affiliate that files for relief under chapter 11 of the Bankruptcy Code, or pursuant to which such subsidiary or affiliate that files for relief under chapter 11 of the Bankruptcy Code would be assuming or retaining all or a substantial portion of those liabilities.
- W. *Governing Law.* Except (1) as otherwise provided in the Agreement or (2) as necessary, in the sole judgment of the National Arbitration Panel, to promote uniformity of interpretation for matters within the scope of the National Arbitration Panel’s authority, this Agreement shall be governed by and interpreted in accordance with the respective laws of the Settling State, without regard to the conflict of law rules of such Settling State, that is seeking to enforce the Agreement against Allergan or against which Allergan is seeking enforcement.

Notwithstanding any other provision in this subsection on governing law, any disputes relating to the Settlement Fund Escrow shall be governed by and interpreted in accordance with the law of the state where the escrow agent has its primary place of business.

ALLERGAN PUBLIC GLOBAL OPIOID SETTLEMENT EXHIBITS

EXHIBIT A Alleged Harms..... A-1

EXHIBIT B Enforcement Committee Organizational Bylaws..... B-1

EXHIBIT C Litigating Subdivisions and Special Districts List C-1

EXHIBIT D [Intentionally Omitted]..... D-1

EXHIBIT E List of Opioid Remediation Uses E-1

EXHIBIT F-1 List of States and Pre-Credit Overall Allocation Percentages.....F-1

EXHIBIT F-2 List of Eligible Settling States and Overall Allocation Percentages.....F-3

EXHIBIT G Subdivisions and Special Districts Eligible to Receive Direct Allocations from the Subdivision Fund and Subdivision Fund Allocation Percentages G-1

EXHIBIT H [Intentionally Omitted]H-1

EXHIBIT I Subdivisions with a Population Greater than 10,000..... I-1

EXHIBIT J-1 AbbVie Entities..... J-1

EXHIBIT J-2 Allergan Entities J-2

EXHIBIT J-3 Divested EntitiesJ-3

EXHIBIT K Subdivision and Special District Settlement Participation Form K-1

EXHIBIT L Settlement Fund Administrator..... L-1

EXHIBIT M-1 Payment Schedule..... M-1

EXHIBIT M-2 Payment Schedule for Fee Funds, Cost Funds, and Additional Restitution..... M-2

EXHIBIT N Additional Restitution Amount Allocation..... N-1

EXHIBIT O Adoption of a State-Subdivision Agreement O-1

EXHIBIT P Injunctive ReliefP-1

EXHIBIT Q [Intentionally Omitted]Q-1

EXHIBIT R Agreement on Attorneys’ Fees, Costs, and Expenses R-1
**EXHIBIT S Agreement on the State Outside Counsel Fee Fund for Manufacturer
Settlements.....S-1**
EXHIBIT T Agreement on the State Cost Fund Administration T-1

EXHIBIT A
Alleged Harms

The following expert reports that were filed in connection with the case captioned *In re National Prescription Opiate Litigation*, No. 1:17-md-02804 (N.D. Ohio):

1. Expert report of Professor David Cutler, dated March 25, 2019.
2. Expert report of Dr. Jeffrey B. Liebman, dated March 25, 2019.
3. Expert report of Professor Thomas McGuire regarding damages to Bellwethers, dated March 25, 2019.
4. Report of Professor Thomas McGuire regarding public nuisance, dated March 25, 2019.

EXHIBIT B
Enforcement Committee Organizational Bylaws

ARTICLE I

These bylaws constitute the code of rules adopted by the Settling States and Participating Subdivisions for the creation of an Enforcement Committee (the “Committee”) to exist and operate during the term of the Agreement in connection with Allergan and shall control the regulation and management of the Committee’s affairs.

ARTICLE II

Purpose

The Committee is organized for the sole purpose of evaluating and taking such action as deemed reasonable, necessary, and appropriate by the members of the Committee on the matters delegated to the Committee under that certain Settlement Agreement between the Settling States and Allergan, dated November, 2022.

ARTICLE III

Members of the Committee

(1) Number of Members

The Committee will consist of thirteen (13) members (the “Members”). Upon majority resolution of the Committee, the number of Members may be increased or decreased from time to time, but in no event shall a decrease have the effect of decreasing the total number of Members to less than seven Members.

(2) Initial Members

The Committee initially will consist of eight (8) Settling State Members and five (5) Participating Subdivision Members; two (2) of the Participating Subdivisions shall be counties and two (2) shall be municipalities, and the fifth Participating Subdivision member may be either a county or a municipality. The initial Settling State Members are representatives from: California, Illinois, Iowa, New York, North Carolina, Ohio, Tennessee, and Virginia. The initial Participating Subdivision Members are: [•]. Until the date fifteen (15) months from the Effective Date contained in the Settlement Agreement, the Participating Subdivisions may designate their outside counsel to serve as their representative. After the date fifteen (15) months from the Effective Date, an employee or official of the Participating Subdivision must be the designated as the representative of the Participating Subdivision.

(3) Term of Members

The term of office for Members of the Committee will be until the end of the term of the Settlement Agreement, six (6) years, unless and until a Member withdraws or resigns from the Committee.

(4) Resignation

Any Member may resign at any time by delivering written notice to the Chairperson of the Committee. Such resignation shall take effect upon receipt or, if later, at the time specified in the notice.

(5) Removal

(a) Any Member may be removed without cause, at any time, by a majority of the entire Committee, at a Regular or Special Meeting called for that purpose. Any Member under consideration of removal must first be notified about the consideration by written notice at least five days prior to the meeting at which the vote takes place.

(b) In the event that any Member is not a Settling State or a Participating Subdivision or the Member subsequently becomes a Later Litigating Subdivision, the Member shall be removed immediately without notice or vote of the Committee.

(6) Vacancies

In the event of a vacancy, the Members of the same type (Settling State or Participating Subdivision) shall select another Settling State or Participating Subdivision to fill that Member's position.

(7) Compensation

Members shall not receive any salaries or other compensation for their services, but, by resolution of the Committee, may be reimbursed for any actual expenses incurred in the performance of their duties for the Committee, as long as a majority of disinterested Members approve the reimbursement. Any reimbursement shall be sought from the Settlement Fund Administrator.

ARTICLE IV

Conflicts of Interest and Code of Ethics

If a Member, agent, or employee of the Committee has a conflict of interest, he or she may not participate in a vote, discussion, or decision about the matter. Each Member shall follow any applicable state or local law with respect to conflicts, gifts, and ethics.

ARTICLE V

Committee Meetings

(1) Place of Meetings

Meetings of the Committee will be held at any place that the Chairperson may designate, including by telephonic or electronic means.

(2) **Regular Meetings**

Regular meetings of the Committee shall be held as deemed necessary by the Chairperson or any three members.

(3) **Notice of Meetings**

Written notice of the date, time, place and subject of each meeting must be provided to the Members at least 72 hours before the scheduled time of the meeting, except when there is an emergency or urgent public necessity.

(4) **Quorum**

A majority of the incumbent Members (not counting vacancies) shall constitute a quorum for the purposes of convening a meeting or conducting business.

(5) **Voting and Proxy**

When it is necessary to vote on any matter before the Committee, Members may vote by electronic means as provided in these Bylaws. Proxy voting is permitted. In order for a matter to pass, the matter must have a majority vote of Members present and must have at least one vote from a Settling State Member and a Participating Subdivision Member. In the event that there is a Quorum, but no Settling State or Participating Subdivision Member is present, then a matter may pass with a simple majority vote.

(6) **Minutes**

The Committee shall prepare and keep minutes. The minutes must state the subject of each deliberation and indicate each vote, order, decision, or other action taken.

ARTICLE VI

Officers

(1) **Roster of Officers**

The Committee shall have a Chairperson, a Vice Chairperson, and a Secretary. The Committee may have at its discretion, such other officers as may be appointed by the Members of the Committee. One person may hold two or more offices, except those serving as Chairperson.

(2) **Election and Removal of Officers**

All officers shall serve two-year terms. The election shall be conducted at the first meeting of the fiscal year. Officers shall remain in office until their successors have been selected. Officers may serve consecutive terms without limit. The election of officers shall be by majority vote of the Members of the Committee attending the meeting.

(3) Vacancies

If a vacancy occurs during the term of office for any elected officer, the Members of the Committee shall elect a new officer to fill the remainder of the term as soon as practical, by majority vote of Members present.

(4) Chairperson

The Chairperson will supervise and control the affairs of the Committee and shall exercise such supervisory powers as may be given him/her by the Members of the Committee. The Chairperson will perform all duties incident to such office and such other duties as may be provided in these bylaws or as may be prescribed from time to time by the Committee. The Chairperson shall preside at all meetings and shall exercise parliamentary control in accordance with Robert's Rules of Order.

(5) Vice Chairperson

The Vice Chairperson shall act in place of the Chairperson in the event of the Chairperson's absence, inability, or refusal to act, and shall exercise and discharge such other duties as may be required by the Committee. The Vice Chairperson shall serve as the parliamentarian and interpret any ambiguities of the bylaws.

(6) Secretary

The Secretary will keep and maintain all records related to the Committee and take minutes of all meetings.

(7) Records

All elected officers and committee chairpersons shall relinquish their records to the Chairperson immediately upon the completion of their term of office or completion of a project.

(8) Resignation

An officer may resign the office while not resigning membership from the Committee, by submitting a letter to the Chairperson. Vacancies occurring in any office shall be appointed for the remainder of the term.

ARTICLE VII

Duties

(1) **Prior to the Reference Date**

The Committee shall be responsible for any additional negotiations with Allergan, including, but not limited to, negotiating extensions of any periods created by the Settlement Agreement.

(2) **After the Effective Date**

The Committee shall establish procedures for the receipt of notices that a dispute exists concerning the Agreement and review of such disputes, pursuant to **Section XIV** of the Agreement. Members may engage with Allergan, Settling States, and Participating Subdivisions attempting to resolve any dispute without further action by the Committee. The Committee may request additional information from Allergan, Settling States, and Participating Subdivisions to the extent the Committee believes such information is necessary to understand, resolve, or provide advice related to a dispute. The Committee shall endeavor to provide advice relative to the dispute no later than 60 days after receipt of notice.

ARTICLE VIII

Rules of Procedure

The proceedings and business of the Committee shall be governed by Robert's Rules of Order unless otherwise waived by the Committee.

ARTICLE IX

Operations

(1) **Records**

The Committee will keep correct and complete records and will also keep minutes of the proceedings of the Committee meetings and Committees. The Committee will keep such records at its principal place of business at a place designated by the Chairperson.

All elected officers and committee chairpersons shall relinquish their records to the Chairperson, immediately upon the completion of their term of office.

(2) **Inspection of Books and Records**

The minutes of a meeting are public records and shall be available for public inspection and copying on request to the Committee's Chairperson or the Chairperson's designee.

(3) **Amendments**

The bylaws may be amended at any time by a vote of a majority of Members present and must have at least one vote from a Settling State Member and a Participating Subdivision

Member. In the event that there is a Quorum, but no Settling State or Participating Subdivision Member is present, then a matter may pass with a simple majority vote.

EXHIBIT C
Litigating Subdivisions and Special Districts List¹

| State | Subdivision/Special District | Case No. | Jurisdiction |
|-------|--|-------------------------------|--|
| AL | Attentus Moulton, LLC d/b/a Lawrence Medical Center | 1:19-op-45143 | N.D. Ohio (Federal) |
| AL | Bibb County Healthcare Authority d/b/a Bibb Medical Center | CV-2021-900016 | AL - Circuit Court of Conecuh County (State) |
| AL | City of Abbeville | 1:18-op-45437 | N.D. Ohio (Federal) |
| AL | City of Alabaster | 1:22-op-45013 | N.D. Ohio (Federal) |
| AL | City of Albertville | 1:18-op-45230 | N.D. Ohio (Federal) |
| AL | City of Alexander | 1:19-op-45827 | N.D. Ohio (Federal) |
| AL | City of Anniston | 1:18-op-45329 | N.D. Ohio (Federal) |
| AL | City of Arab | 1:18-op-45230 | N.D. Ohio (Federal) |
| AL | City of Argo | 1:19-op-45744 | N.D. Ohio (Federal) |
| AL | City of Ashland | 1:19-op-46102 | N.D. Ohio (Federal) |
| AL | City of Ashville | 1:20-op-45261 | N.D. Ohio (Federal) |
| AL | City of Athens | 1:19-op-45953 | N.D. Ohio (Federal) |
| AL | City of Attalla | 1:20-op-45265 | N.D. Ohio (Federal) |
| AL | City of Auburn | 1:20-op-45282 | N.D. Ohio (Federal) |
| AL | City of Bay Minette | 1:22-op-45018 | N.D. Ohio (Federal) |
| AL | City of Bessemer | 1:22-op-45014 | N.D. Ohio (Federal) |
| AL | City of Birmingham | 1:17-op-45008 | N.D. Ohio (Federal) |
| AL | City of Boaz | 1:18-op-45230 | N.D. Ohio (Federal) |
| AL | City of Brent | 1:19-op-45910 | N.D. Ohio (Federal) |
| AL | City of Brewton | 1:21-op-45113 | N.D. Ohio (Federal) |
| AL | City of Bridgeport | 1:18-op-45634 | N.D. Ohio (Federal) |
| AL | City of Brundidge | 1:19-op-46128 | N.D. Ohio (Federal) |
| AL | City of Calera | 1:21-op-45070 | N.D. Ohio (Federal) |
| AL | City of Carbon Hill | 1:18-op-45737 | N.D. Ohio (Federal) |
| AL | City of Center Point | 1:19-op-46103 | N.D. Ohio (Federal) |
| AL | City of Centre | 1:20-op-45265 | N.D. Ohio (Federal) |
| AL | City of Centreville | 1:19-op-46120 | N.D. Ohio (Federal) |
| AL | City of Chickasaw | 1:20-op-45115 | N.D. Ohio (Federal) |
| AL | City of Childersburg | 1:22-op-45020 | N.D. Ohio (Federal) |
| AL | City of Clanton | 1:18-op-46084 | N.D. Ohio (Federal) |
| AL | City of Columbiana | 1:22-op-45016 | N.D. Ohio (Federal) |
| AL | City of Cordova | 1:18-op-45737 | N.D. Ohio (Federal) |
| AL | City of Cullman | 1:19-op-45248 | N.D. Ohio (Federal) |
| AL | City of Dadeville | 1:19-op-45779 / 1:20-op-45265 | N.D. Ohio (Federal) |
| AL | City of Daleville | 1:19-op-45778 | N.D. Ohio (Federal) |
| AL | City of Daphne | 1:20-op-45227 | N.D. Ohio (Federal) |
| AL | City of Decatur | 1:18-op-45201 | N.D. Ohio (Federal) |
| AL | City of Demopolis | 1:18-op-45183 | N.D. Ohio (Federal) |

¹ This list is subject to amendment in the event it proves to be incomplete and other entities that satisfy the definition for “Litigating Subdivision” or “Litigating Special District” are subsequently identified.

| State | Subdivision/Special District | Case No. | Jurisdiction |
|-------|------------------------------|---------------|---------------------|
| AL | City of Dora | 1:18-op-45171 | N.D. Ohio (Federal) |
| AL | City of Dothan | 1:19-op-45886 | N.D. Ohio (Federal) |
| AL | City of East Brewton | 1:22-op-45005 | N.D. Ohio (Federal) |
| AL | City of Enterprise | 1:18-op-45213 | N.D. Ohio (Federal) |
| AL | City of Eufaula | 1:19-op-46132 | N.D. Ohio (Federal) |
| AL | City of Evergreen | 1:18-op-45422 | N.D. Ohio (Federal) |
| AL | City of Fairfield | 1:20-op-45089 | N.D. Ohio (Federal) |
| AL | City of Fairhope | 1:22-op-45002 | N.D. Ohio (Federal) |
| AL | City of Fayette | 1:18-op-45211 | N.D. Ohio (Federal) |
| AL | City of Florence | 1:19-op-45073 | N.D. Ohio (Federal) |
| AL | City of Foley | 1:20-op-45287 | N.D. Ohio (Federal) |
| AL | City of Fort Payne | 1:17-op-45079 | N.D. Ohio (Federal) |
| AL | City of Fulndale | 1:20-op-45265 | N.D. Ohio (Federal) |
| AL | City of Gadsden | 1:17-op-45101 | N.D. Ohio (Federal) |
| AL | City of Geneva | 1:19-op-45986 | N.D. Ohio (Federal) |
| AL | City of Georgiana | 1:18-op-45436 | N.D. Ohio (Federal) |
| AL | City of Graysville | 1:20-op-45265 | N.D. Ohio (Federal) |
| AL | City of Greensboro | 1:18-op-45421 | N.D. Ohio (Federal) |
| AL | City of Greenville | 1:18-op-45023 | N.D. Ohio (Federal) |
| AL | City of Guin | 1:18-op-45457 | N.D. Ohio (Federal) |
| AL | City of Gulf Shores | 1:22-op-45019 | N.D. Ohio (Federal) |
| AL | City of Guntersville | 1:18-op-45230 | N.D. Ohio (Federal) |
| AL | City of Haleyville | 1:19-op-46118 | N.D. Ohio (Federal) |
| AL | City of Hamilton | 1:18-op-45564 | N.D. Ohio (Federal) |
| AL | City of Hartselle | 1:18-op-45736 | N.D. Ohio (Federal) |
| AL | City of Headland | 1:19-op-46131 | N.D. Ohio (Federal) |
| AL | City of Helena | 1:22-op-45016 | N.D. Ohio (Federal) |
| AL | City of Henagar | 1:18-op-45634 | N.D. Ohio (Federal) |
| AL | City of Homewood | 1:19-op-45973 | N.D. Ohio (Federal) |
| AL | City of Hoover | 1:19-op-45746 | N.D. Ohio (Federal) |
| AL | City of Hueytown | 1:18-op-45558 | N.D. Ohio (Federal) |
| AL | City of Huntsville | 1:19-op-45947 | N.D. Ohio (Federal) |
| AL | City of Irondale | 1:22-op-45012 | N.D. Ohio (Federal) |
| AL | City of Jacksonville | 1:20-op-45261 | N.D. Ohio (Federal) |
| AL | City of Jasper | 1:18-op-45171 | N.D. Ohio (Federal) |
| AL | City of Killen | 1:20-op-45218 | N.D. Ohio (Federal) |
| AL | City of Lanett | 1:19-op-46130 | N.D. Ohio (Federal) |
| AL | City of Leeds | 1:20-op-45088 | N.D. Ohio (Federal) |
| AL | City of Leesburg | 1:20-op-45261 | N.D. Ohio (Federal) |
| AL | City of Level Plains | 1:20-op-45100 | N.D. Ohio (Federal) |
| AL | City of Lincoln | 1:18-op-45786 | N.D. Ohio (Federal) |
| AL | City of Linden | 1:20-op-45118 | N.D. Ohio (Federal) |
| AL | City of Louisville | 1:19-op-46058 | N.D. Ohio (Federal) |
| AL | City of Luverne | 1:20-op-45109 | N.D. Ohio (Federal) |
| AL | City of Madison | 1:20-op-45198 | N.D. Ohio (Federal) |
| AL | City of Marion | 1:18-op-45217 | N.D. Ohio (Federal) |
| AL | City of Midfield | 1:18-op-45416 | N.D. Ohio (Federal) |

| State | Subdivision/Special District | Case No. | Jurisdiction |
|-------|-------------------------------------|-------------------------------|---------------------|
| AL | City of Millbrook | 1:21-op-45135 | N.D. Ohio (Federal) |
| AL | City of Mobile | 1:18-op-45076 | N.D. Ohio (Federal) |
| AL | City of Monroeville | 1:20-op-45273 | N.D. Ohio (Federal) |
| AL | City of Montgomery | 1:18-op-45494 | N.D. Ohio (Federal) |
| AL | City of Moody | 1:20-op-45261 | N.D. Ohio (Federal) |
| AL | City of Moulton | 1:18-op-45202 | N.D. Ohio (Federal) |
| AL | City of Mountain Brook | 1:18-op-45558 | N.D. Ohio (Federal) |
| AL | City of Muscle Shoals | 1:20-op-45268 | N.D. Ohio (Federal) |
| AL | City of Nauvoo | 1:18-op-45737 | N.D. Ohio (Federal) |
| AL | City of New Hope | 1:18-op-45634 | N.D. Ohio (Federal) |
| AL | City of Northport | 1:20-op-45272 | N.D. Ohio (Federal) |
| AL | City of Oakman a/k/a Town of Oakman | 1:18-op-45737 / 1:20-op-45265 | N.D. Ohio (Federal) |
| AL | City of Oneonta | 1:20-op-45210 | N.D. Ohio (Federal) |
| AL | City of Opelika | 1:20-op-45208 | N.D. Ohio (Federal) |
| AL | City of Opp | 1:18-op-45011 | N.D. Ohio (Federal) |
| AL | City of Orange Beach | 1:19-op-45784 | N.D. Ohio (Federal) |
| AL | City of Oxford | 1:19-op-45774 | N.D. Ohio (Federal) |
| AL | City of Ozark | 1:18-op-45214 | N.D. Ohio (Federal) |
| AL | City of Parrish | 1:18-op-45737 | N.D. Ohio (Federal) |
| AL | City of Pelham | 1:22-op-45016 | N.D. Ohio (Federal) |
| AL | City of Pell City | 1:20-op-45091 | N.D. Ohio (Federal) |
| AL | City of Phenix | 1:18-op-45179 | N.D. Ohio (Federal) |
| AL | City of Piedmont | 1:21-op-45049 | N.D. Ohio (Federal) |
| AL | City of Pleasant Grove | 1:18-op-45558 | N.D. Ohio (Federal) |
| AL | City of Prattville | 1:19-op-45783 | N.D. Ohio (Federal) |
| AL | City of Prichard | 1:18-op-45690 | N.D. Ohio (Federal) |
| AL | City of Ragland | 1:20-op-45261 | N.D. Ohio (Federal) |
| AL | City of Rainbow City | 1:20-op-45261 | N.D. Ohio (Federal) |
| AL | City of Rainsville | 1:19-op-45135 | N.D. Ohio (Federal) |
| AL | City of Red Bay | 1:19-op-45136 | N.D. Ohio (Federal) |
| AL | City of Roanoke | 1:22-op-45011 | N.D. Ohio (Federal) |
| AL | City of Robertsdale | 1:20-op-45272 | N.D. Ohio (Federal) |
| AL | City of Russellville | 1:19-op-45136 | N.D. Ohio (Federal) |
| AL | City of Saraland | 1:22-op-45017 | N.D. Ohio (Federal) |
| AL | City of Satsuma | 1:20-op-45116 | N.D. Ohio (Federal) |
| AL | City of Scottsboro | 1:18-op-45634 | N.D. Ohio (Federal) |
| AL | City of Selma | 1:18-op-45198 | N.D. Ohio (Federal) |
| AL | City of Semmes | 1:21-op-45113 | N.D. Ohio (Federal) |
| AL | City of Sheffield | 1:19-op-45136 | N.D. Ohio (Federal) |
| AL | City of Sipsy | 1:18-op-45737 | N.D. Ohio (Federal) |
| AL | City of Slocomb | 1:20-op-45208 | N.D. Ohio (Federal) |
| AL | City of Spanish Fort | 1:20-op-45208 | N.D. Ohio (Federal) |
| AL | City of Springville | 1:20-op-45261 | N.D. Ohio (Federal) |
| AL | City of Sumiton | 1:18-op-45171 | N.D. Ohio (Federal) |
| AL | City of Sylacauga | 1:19-op-45900 | N.D. Ohio (Federal) |
| AL | City of Talladega | 1:18-op-45190 | N.D. Ohio (Federal) |

| State | Subdivision/Special District | Case No. | Jurisdiction |
|-------|------------------------------|---------------|---------------------|
| AL | City of Thomasville | 1:20-op-45261 | N.D. Ohio (Federal) |
| AL | City of Troy | 1:18-op-45947 | N.D. Ohio (Federal) |
| AL | City of Trussville | 1:18-op-45192 | N.D. Ohio (Federal) |
| AL | City of Tuscaloosa | 1:18-op-45553 | N.D. Ohio (Federal) |
| AL | City of Tusculmbia | 1:18-op-45005 | N.D. Ohio (Federal) |
| AL | City of Tuskegee | 1:18-op-45544 | N.D. Ohio (Federal) |
| AL | City of Union Springs | 1:18-op-45204 | N.D. Ohio (Federal) |
| AL | City of Uniontown | 1:20-op-45117 | N.D. Ohio (Federal) |
| AL | City of Vernon | 1:18-op-45210 | N.D. Ohio (Federal) |
| AL | City of Vestavia Hills | 1:19-op-45141 | N.D. Ohio (Federal) |
| AL | City of Weaver | 1:18-op-45565 | N.D. Ohio (Federal) |
| AL | City of Wetumpka | 1:21-op-45135 | N.D. Ohio (Federal) |
| AL | City of Winfield | 1:18-op-45738 | N.D. Ohio (Federal) |
| AL | County of Autauga | 1:19-op-45086 | N.D. Ohio (Federal) |
| AL | County of Baldwin | 1:18-op-45152 | N.D. Ohio (Federal) |
| AL | County of Barbour | 1:18-op-45244 | N.D. Ohio (Federal) |
| AL | County of Bibb | 1:18-op-45413 | N.D. Ohio (Federal) |
| AL | County of Blount | 1:18-op-45415 | N.D. Ohio (Federal) |
| AL | County of Bullock | 1:18-op-45246 | N.D. Ohio (Federal) |
| AL | County of Butler | 1:18-op-45441 | N.D. Ohio (Federal) |
| AL | County of Calhoun | 1:18-op-45191 | N.D. Ohio (Federal) |
| AL | County of Chambers | 1:18-op-45408 | N.D. Ohio (Federal) |
| AL | County of Cherokee | 1:18-op-45207 | N.D. Ohio (Federal) |
| AL | County of Chilton | 1:18-op-45735 | N.D. Ohio (Federal) |
| AL | County of Choctaw | 1:19-op-45770 | N.D. Ohio (Federal) |
| AL | County of Clarke | 1:18-op-45247 | N.D. Ohio (Federal) |
| AL | County of Clay | 1:18-op-45248 | N.D. Ohio (Federal) |
| AL | County of Cleburne | 1:18-op-45566 | N.D. Ohio (Federal) |
| AL | County of Coffee | 1:18-op-45182 | N.D. Ohio (Federal) |
| AL | County of Colbert | 1:18-op-45005 | N.D. Ohio (Federal) |
| AL | County of Conecuh | 1:18-op-45957 | N.D. Ohio (Federal) |
| AL | County of Coosa | 1:19-op-45995 | N.D. Ohio (Federal) |
| AL | County of Covington | 1:19-op-45751 | N.D. Ohio (Federal) |
| AL | County of Crenshaw | 1:19-op-45983 | N.D. Ohio (Federal) |
| AL | County of Cullman | 1:18-op-45227 | N.D. Ohio (Federal) |
| AL | County of Dale | 1:18-op-45561 | N.D. Ohio (Federal) |
| AL | County of Dallas | 1:18-op-45667 | N.D. Ohio (Federal) |
| AL | County of DeKalb | 1:20-op-45209 | N.D. Ohio (Federal) |
| AL | County of Elmore | 1:22-op-45003 | N.D. Ohio (Federal) |
| AL | County of Escambia | 1:20-op-45112 | N.D. Ohio (Federal) |
| AL | County of Etowah | 1:17-op-45101 | N.D. Ohio (Federal) |
| AL | County of Fayette | 1:18-op-45211 | N.D. Ohio (Federal) |
| AL | County of Franklin | 1:18-op-45005 | N.D. Ohio (Federal) |
| AL | County of Geneva | 1:20-op-45105 | N.D. Ohio (Federal) |
| AL | County of Greene | 1:18-op-45209 | N.D. Ohio (Federal) |
| AL | County of Hale | 1:18-op-45420 | N.D. Ohio (Federal) |
| AL | County of Henry | 1:18-op-45543 | N.D. Ohio (Federal) |

| State | Subdivision/Special District | Case No. | Jurisdiction |
|-------|---|-------------------|--|
| AL | County of Houston | 1:18-op-45019 | N.D. Ohio (Federal) |
| AL | County of Jackson | 1:18-op-45634 | N.D. Ohio (Federal) |
| AL | County of Jefferson | 1:18-op-45558 | N.D. Ohio (Federal) |
| AL | County of Lamar | 1:18-op-45210 | N.D. Ohio (Federal) |
| AL | County of Lauderdale | 1:19-op-45845 | N.D. Ohio (Federal) |
| AL | County of Lawrence | 1:18-op-45228 | N.D. Ohio (Federal) |
| AL | County of Limestone | 1:18-op-45328 | N.D. Ohio (Federal) |
| AL | County of Lowndes | 1:18-op-45203 | N.D. Ohio (Federal) |
| AL | County of Macon | 1:19-op-45982 | N.D. Ohio (Federal) |
| AL | County of Madison | 1:19-op-45006 | N.D. Ohio (Federal) |
| AL | County of Marengo | 1:18-op-45188 | N.D. Ohio (Federal) |
| AL | County of Marion | 1:18-op-45171 | N.D. Ohio (Federal) |
| AL | County of Marshall | 1:18-op-45230 | N.D. Ohio (Federal) |
| AL | County of Mobile | 1:18-op-45186 | N.D. Ohio (Federal) |
| AL | County of Monroe | 1:20-op-45273 | N.D. Ohio (Federal) |
| AL | County of Montgomery | 1:18-op-45445 | N.D. Ohio (Federal) |
| AL | County of Morgan | 1:18-op-45200 | N.D. Ohio (Federal) |
| AL | County of Perry | 1:20-op-45158 | N.D. Ohio (Federal) |
| AL | County of Pickens | 1:18-op-45171 | N.D. Ohio (Federal) |
| AL | County of Pike | 1:18-op-45803 | N.D. Ohio (Federal) |
| AL | County of Randolph | 1:22-op-45003 | N.D. Ohio (Federal) |
| AL | County of Russell | 1:19-op-45826 | N.D. Ohio (Federal) |
| AL | County of Shelby | 1:18-op-45414 | N.D. Ohio (Federal) |
| AL | County of St. Clair | 1:18-op-45614 | N.D. Ohio (Federal) |
| AL | County of Sumter | 1:18-op-45194 | N.D. Ohio (Federal) |
| AL | County of Talladega | 1:18-op-45190 | N.D. Ohio (Federal) |
| AL | County of Tallapoosa | 1:17-op-45097 | N.D. Ohio (Federal) |
| AL | County of Tuscaloosa | 1:18-op-45196 | N.D. Ohio (Federal) |
| AL | County of Walker | 1:18-op-45171 | N.D. Ohio (Federal) |
| AL | County of Washington | 1:18-op-45180 | N.D. Ohio (Federal) |
| AL | County of Winston | 6:22-cv-01394 | AL - Circuit Court of Jasper County (State) |
| AL | County of Wilcox | 1:18-op-45181 | N.D. Ohio (Federal) |
| AL | Cullman Regional Medical Center, Inc. | 1:19-op-46059 | N.D. Ohio (Federal) |
| AL | Dale County Health Care Authority d/b/a Dale Medical Center | CV-2021-900016 | AL - Circuit Court of Conecuh County (State) |
| AL | DCH Health Care Authority | CV-2019-000007 | AL - Circuit Court of Conecuh County (State) |
| AL | Escambia County Alabama Community Hospitals, Inc. d/b/a D.W. McMillan Memorial Hospital | CV-2021-900016 | AL - Circuit Court of Conecuh County (State) |
| AL | Family Oriented Primary Health Care Clinic | 02-CV-2019-902806 | AL - Circuit Court of Mobile County (State) |
| AL | Geneva County Health Care Authority d/b/a Wiregrass Medical Center | CV-2021-900016 | AL - Circuit Court of Conecuh County (State) |
| AL | Greene County Hospital Board | CV-2021-900016 | AL - Circuit Court of Conecuh County (State) |
| AL | Healthcare Authority for Baptist Health | CV-2019-000007 | AL - Circuit Court of Conecuh County (State) |
| AL | HH Health System-Athens Limestone, LLC d/b/a Athens Limestone Hospital | 1:19-op-45143 | N.D. Ohio (Federal) |

| State | Subdivision/Special District | Case No. | Jurisdiction |
|-------|---|--------------------------------|--|
| AL | HH Health System-Morgan, LLC d/b/a Decatur Morgan Hospital - Decatur and Decatur Morgan Hospital - Parkway | 1:19-op-45143 | N.D. Ohio (Federal) |
| AL | HH Health System-Shoals, LLC d/b/a Helen Keller Hospital and Red Bay Hospital | 1:19-op-45143 | N.D. Ohio (Federal) |
| AL | J. Paul Jones Hospital | 1:18-op-45161 | N.D. Ohio (Federal) |
| AL | Jefferson County Board of Health | 1:18-op-45558 | N.D. Ohio (Federal) |
| AL | Lakeland Community Hospital, Inc. d/b/a Lakeland Community Hospital | CV-2021-900016 | AL - Circuit Court of Conecuh County (State) |
| AL | Medical West Hospital Authority | CV-2019-000007 | AL - Circuit Court of Conecuh County (State) |
| AL | Mobile County Board of Health | 02-CV-2019-902806 | AL - Circuit Court of Mobile County (State) |
| AL | Monroe County Healthcare Authority d/b/a Monroe County Hospital | CV-2021-900016 / 1:17-op-45175 | AL - Circuit Court of Conecuh County (State) / N.D. Ohio (Federal) |
| AL | Sheriff of Etowah County (Sheriff Todd Entrekin) | 1:17-op-45101 | N.D. Ohio (Federal) |
| AL | Sheriff of Fayette County (Sheriff Rodney Ingle) | 1:18-op-45211 | N.D. Ohio (Federal) |
| AL | Sheriff of Jefferson County (Sheriff Mike Hale) | 1:18-op-45558 | N.D. Ohio (Federal) |
| AL | Sheriff of Lamar County (Sheriff Hal Allred) | 1:18-op-45210 | N.D. Ohio (Federal) |
| AL | Sylacauga Health Care Authority d/b/a Coosa Valley Medical Center | CV-2021-900016 | AL - Circuit Court of Conecuh County (State) |
| AL | The Health Care Authority of Clarke County | CV-2019-000007 | AL - Circuit Court of Conecuh County (State) |
| AL | The Health Care Authority of Cullman County | 1:19-op-46059 | N.D. Ohio (Federal) |
| AL | The Health Care Authority of Morgan County - City of Decatur | 1:19-op-45143 | N.D. Ohio (Federal) |
| AL | The Health Care Authority of the City of Huntsville d/b/a HH Health System | 1:19-op-45143 | N.D. Ohio (Federal) |
| AL | The Health Care Authority of the City of Huntsville d/b/a Huntsville Hospital | 1:19-op-45143 | N.D. Ohio (Federal) |
| AL | The Health Care Authority of the City of Huntsville d/b/a Huntsville Hospital for Women and Children | 1:19-op-45143 | N.D. Ohio (Federal) |
| AL | The Health Care Authority of the City of Huntsville d/b/a Madison Hospital | 1:19-op-45143 | N.D. Ohio (Federal) |
| AL | The Jackson County Health Care Authority | 1:19-op-45134 | N.D. Ohio (Federal) |
| AL | The Marshall County Health Care Authority d/b/a Marshall Medical Center North d/b/a Marshall Medical Center South | 1:18-op-45538 | N.D. Ohio (Federal) |
| AL | Tombigbee Health Care Authority d/b/a Brian W. Whitfield Memorial Hospital | CV-2021-900016 | AL - Circuit Court of Conecuh County (State) |
| AL | Town of Berry | 1:18-op-45211 | N.D. Ohio (Federal) |
| AL | Town of Brookwood | 1:20-op-45272 | N.D. Ohio (Federal) |
| AL | Town of Butler | 1:18-op-45216 | N.D. Ohio (Federal) |
| AL | Town of Camp Hill | 1:20-op-45265 | N.D. Ohio (Federal) |
| AL | Town of Cedar Bluff | 1:20-op-45265 | N.D. Ohio (Federal) |
| AL | Town of Cherokee | 1:18-op-45005 | N.D. Ohio (Federal) |
| AL | Town of Cleveland | 1:20-op-45217 | N.D. Ohio (Federal) |

| State | Subdivision/Special District | Case No. | Jurisdiction |
|-------|--|---------------|---------------------------|
| AL | Town of Dauphin Island | 1:20-op-45119 | N.D. Ohio (Federal) |
| AL | Town of Double Springs | 1:18-op-45739 | N.D. Ohio (Federal) |
| AL | Town of Douglas | 1:18-op-45230 | N.D. Ohio (Federal) |
| AL | Town of Faunsdale | 1:20-op-45122 | N.D. Ohio (Federal) |
| AL | Town of Fort Deposit | 1:19-op-45427 | N.D. Ohio (Federal) |
| AL | Town of Geraldine | 1:18-op-45634 | N.D. Ohio (Federal) |
| AL | Town of Gilbertown | 1:20-op-45265 | N.D. Ohio (Federal) |
| AL | Town of Grant | 1:18-op-45230 | N.D. Ohio (Federal) |
| AL | Town of Gurley | 1:20-op-45217 | N.D. Ohio (Federal) |
| AL | Town of Hammondville | 1:19-op-45135 | N.D. Ohio (Federal) |
| AL | Town of Leighton | 1:19-op-45136 | N.D. Ohio (Federal) |
| AL | Town of Locust Fork | 1:19-op-45777 | N.D. Ohio (Federal) |
| AL | Town of Loxley | 1:22-op-45018 | N.D. Ohio (Federal) |
| AL | Town of McKenzie | 1:18-op-45435 | N.D. Ohio (Federal) |
| AL | Town of Munford | 1:18-op-45785 | N.D. Ohio (Federal) |
| AL | Town of Powell | 1:20-op-45209 | N.D. Ohio (Federal) |
| AL | Town of Priceville | 1:20-op-45217 | N.D. Ohio (Federal) |
| AL | Town of Rockford | 1:19-op-45915 | N.D. Ohio (Federal) |
| AL | Town of Summerdale | 1:22-op-45018 | N.D. Ohio (Federal) |
| AL | Town of Sweet Water | 1:20-op-45120 | N.D. Ohio (Federal) |
| AL | Town of Vance | 1:19-op-45909 | N.D. Ohio (Federal) |
| AL | Town of West Blocton | 1:20-op-45208 | N.D. Ohio (Federal) |
| AL | Town of Woodville | 1:18-op-45634 | N.D. Ohio (Federal) |
| AL | Town of Yellow Bluff | 1:18-op-45423 | N.D. Ohio (Federal) |
| AZ | City of Bullhead | 1:21-op-45085 | N.D. Ohio (Federal) |
| AZ | City of Glendale | 1:21-op-45086 | N.D. Ohio (Federal) |
| AZ | City of Kingman | 1:18-op-46057 | N.D. Ohio (Federal) |
| AZ | City of Phoenix | 1:18-op-45510 | N.D. Ohio (Federal) |
| AZ | City of Prescott | 1:21-op-45090 | N.D. Ohio (Federal) |
| AZ | City of Surprise | 1:21-op-45091 | N.D. Ohio (Federal) |
| AZ | City of Tucson | 1:19-op-45267 | N.D. Ohio (Federal) |
| AZ | County of Apache | 1:21-op-45084 | N.D. Ohio (Federal) |
| AZ | County of Cochise | 1:18-op-45855 | N.D. Ohio (Federal) |
| AZ | County of La Paz | 1:21-op-45087 | N.D. Ohio (Federal) |
| AZ | County of Maricopa | 1:19-op-45020 | N.D. Ohio (Federal) |
| AZ | County of Mohave | 1:19-op-45117 | N.D. Ohio (Federal) |
| AZ | County of Navajo | 1:19-op-45217 | N.D. Ohio (Federal) |
| AZ | County of Pima | 1:19-op-45268 | N.D. Ohio (Federal) |
| AZ | County of Pinal | 1:21-op-45088 | N.D. Ohio (Federal) |
| AZ | County of Yuma | 1:19-op-45575 | N.D. Ohio (Federal) |
| CA | Central California Alliance for Health | 1:19-op-45971 | N.D. Ohio (Federal) |
| CA | City and County of San Francisco (City Attorney Dennis J. Herrera) | 3:18-cv-07591 | N.D. California (Federal) |
| CA | City of Anaheim (City Attorney Robert Fabela) | 1:20-op-45055 | N.D. Ohio (Federal) |
| CA | City of Chico | 1:20-op-45189 | N.D. Ohio (Federal) |
| CA | City of Chula Vista | 1:19-op-45750 | N.D. Ohio (Federal) |
| CA | City of Clearlake | 1:20-op-45251 | N.D. Ohio (Federal) |

| State | Subdivision/Special District | Case No. | Jurisdiction |
|-------|--|----------------------------|--|
| CA | City of Costa Mesa (City Attorney Kimberly Hall Barlow) | 1:20-op-45055 | N.D. Ohio (Federal) |
| CA | City of Dublin (City Attorney John Bakker) | 1:20-op-45255 | N.D. Ohio (Federal) |
| CA | City of El Monte (City Attorney Rick Olivarez) | JCCP 5029 | MDL - Prescription Opioid Cases (CA - County of Los Angeles) (State MDL) |
| CA | City of Encinitas (City Attorney Leslie Devaney) | 1:20-op-45055 | N.D. Ohio (Federal) |
| CA | City of Eureka (City Attorney Robert Norris Black) | 1:18-op-46092 | N.D. Ohio (Federal) |
| CA | City of Fullerton (City Attorney Richard D. Jones) | 1:20-op-45143 | N.D. Ohio (Federal) |
| CA | City of Huntington Beach | 1:18-op-45588 | N.D. Ohio (Federal) |
| CA | City of Irvine (City Attorney Jeffrey Melching) | 1:19-op-45734 | N.D. Ohio (Federal) |
| CA | City of La Habra (City Attorney Richard D. Jones) | 1:20-op-45055 | N.D. Ohio (Federal) |
| CA | City of La Mesa (City Attorney Glenn Sabine) | 1:20-op-45055 | N.D. Ohio (Federal) |
| CA | City of Laguna Beach | 1:19-op-45447 | N.D. Ohio (Federal) |
| CA | City of Lakeport | 1:20-op-45242 | N.D. Ohio (Federal) |
| CA | City of Los Angeles | 1:18-op-45601 | N.D. Ohio (Federal) |
| CA | City of Murrieta (City Attorney Leslie Devaney) | 1:20-op-45255 | N.D. Ohio (Federal) |
| CA | City of Oakland (City Attorney Barbara J. Parker) | 30-2014-00725287-CU-BT-CXC | CA - County of Orange (State) |
| CA | City of Oxnard (City Attorney Stephen Fischer) | 1:20-op-45055 | N.D. Ohio (Federal) |
| CA | City of Placentia (City Attorney Christian Bettenhausen) | 1:20-op-45055 | N.D. Ohio (Federal) |
| CA | City of Sacramento (City Attorney Susana Alcalá Wood) | 1:20-op-45290 | N.D. Ohio (Federal) |
| CA | City of San Clemente (City Attorney Scott C. Smith) | 1:20-op-45055 | N.D. Ohio (Federal) |
| CA | City of San Diego (City Attorney Mara W. Elliot) | 1:19-op-45192 | N.D. Ohio (Federal) |
| CA | City of San Jose | 1:19-op-45768 | N.D. Ohio (Federal) |
| CA | City of Santa Ana (City Attorney Sonia R. Carvalho) | 1:20-op-45055 | N.D. Ohio (Federal) |
| CA | City of Westminster (City Attorney Richard D. Jones) | 1:20-op-45143 | N.D. Ohio (Federal) |
| CA | County of Alameda (County Counsel Donna Ziegler) | 1:20-op-45055 | N.D. Ohio (Federal) |
| CA | County of Amador | 1:18-op-46075 | N.D. Ohio (Federal) |
| CA | County of Butte | 1:18-op-45627 | N.D. Ohio (Federal) |
| CA | County of Calaveras | 1:18-op-45645 | N.D. Ohio (Federal) |
| CA | County of Contra Costa | 1:18-op-45656 | N.D. Ohio (Federal) |
| CA | County of Del Norte | 1:18-op-45655 | N.D. Ohio (Federal) |
| CA | County of El Dorado | 1:18-op-45629 | N.D. Ohio (Federal) |
| CA | County of Fresno | 1:18-op-45644 | N.D. Ohio (Federal) |
| CA | County of Glenn | 1:18-op-45639 | N.D. Ohio (Federal) |
| CA | County of Humboldt | 1:18-op-45942 | N.D. Ohio (Federal) |
| CA | County of Imperial | 1:18-op-45631 | N.D. Ohio (Federal) |
| CA | County of Inyo | 1:18-op-45646 | N.D. Ohio (Federal) |

| State | Subdivision/Special District | Case No. | Jurisdiction |
|-------|--|--|---|
| CA | County of Kern (County Attorney Margo Raison) | JCCP 5029 | MDL - Prescription Opioid Cases (CA - County of Los Angeles) (State MDL) |
| CA | County of Lassen | 1:18-op-45609 | N.D. Ohio (Federal) |
| CA | County of Los Angeles (County Counsel Mary C. Wickham) | 30-2014-00725287-CU-BT-CXC | CA - County of Orange (State) |
| CA | County of Madera | 1:18-op-45647 | N.D. Ohio (Federal) |
| CA | County of Marin | 1:18-op-45657 | N.D. Ohio (Federal) |
| CA | County of Mariposa | 1:18-op-45618 | N.D. Ohio (Federal) |
| CA | County of Mendocino | 1:18-op-45654 | N.D. Ohio (Federal) |
| CA | County of Merced | 1:18-op-45643 | N.D. Ohio (Federal) |
| CA | County of Modoc | 1:18-op-45641 | N.D. Ohio (Federal) |
| CA | County of Mono | 1:18-op-45626 | N.D. Ohio (Federal) |
| CA | County of Monterey | 1:18-op-45615 | N.D. Ohio (Federal) |
| CA | County of Napa | 1:18-op-45750 | N.D. Ohio (Federal) |
| CA | County of Nevada | 1:18-op-45628 | N.D. Ohio (Federal) |
| CA | County of Orange (District Attorney Tony Rackauckas) | 30-2014-00725287-CU-BT-CXC | CA - County of Orange (State) |
| CA | County of Placer | 1:18-op-45642 | N.D. Ohio (Federal) |
| CA | County of Plumas | 1:18-op-45649 | N.D. Ohio (Federal) |
| CA | County of Riverside | 1:18-op-45878 | N.D. Ohio (Federal) |
| CA | County of Sacramento | 1:18-op-45608 | N.D. Ohio (Federal) |
| CA | County of San Benito | 1:18-op-45653 | N.D. Ohio (Federal) |
| CA | County of San Bernardino | 1:18-op-46032 | N.D. Ohio (Federal) |
| CA | County of San Diego | 1:18-op-45613 | N.D. Ohio (Federal) |
| CA | County of San Luis Obispo | 1:18-op-46290 | N.D. Ohio (Federal) |
| CA | County of San Mateo | 1:18-op-46319 / 1:19-op-45126 | N.D. Ohio (Federal) |
| CA | County of Santa Barbara | 1:19-op-45128 | N.D. Ohio (Federal) |
| CA | County of Santa Clara (County Counsel James R. Williams) | 30-2014-00725287-CU-BT-CXC | CA - County of Orange (State) |
| CA | County of Santa Cruz | 1:18-op-45679 | N.D. Ohio (Federal) |
| CA | County of Shasta | 1:18-op-45651 | N.D. Ohio (Federal) |
| CA | County of Siskiyou | 1:18-op-45630 | N.D. Ohio (Federal) |
| CA | County of Sonoma | 1:18-op-45849 | N.D. Ohio (Federal) |
| CA | County of Sutter | 1:18-op-45640 | N.D. Ohio (Federal) |
| CA | County of Tehama | 1:18-op-45680 | N.D. Ohio (Federal) |
| CA | County of Trinity | 1:18-op-45650 | N.D. Ohio (Federal) |
| CA | County of Tulare | 1:18-op-45997 | N.D. Ohio (Federal) |
| CA | County of Tuolumne | 1:18-op-45619 | N.D. Ohio (Federal) |
| CA | County of Ventura | 1:19-op-45747 | N.D. Ohio (Federal) |
| CA | County of Yolo (County Counsel Philip Pogledich) | 1:19-op-45351 | N.D. Ohio (Federal) |
| CA | County of Yuba | 1:18-op-45648 | N.D. Ohio (Federal) |
| CA | Downey Unified School District | 2020-70878 / 2018-63587 (master) / 1:21-op-45080 | MDL - In re Texas Opioid Litigation (TX - 152nd Judicial District of Harris County) (State MDL) / N.D. Ohio (Federal) |

| State | Subdivision/Special District | Case No. | Jurisdiction |
|-------|--|--|---|
| CA | Elk Grove Unified School District | 2020-70878 / 2018-63587 (master) / 1:21-op-45080 | MDL - In re Texas Opioid Litigation (TX - 152nd Judicial District of Harris County) (State MDL) / N.D. Ohio (Federal) |
| CA | Health Plan of San Joaquin | 1:19-op-46093 | N.D. Ohio (Federal) |
| CA | Inland Empire Health Plan | 1:19-op-45804 | N.D. Ohio (Federal) |
| CA | Kern High School District | 2020-70878 / 2018-63587 (master) / 1:21-op-45080 | MDL - In re Texas Opioid Litigation (TX - 152nd Judicial District of Harris County) (State MDL) / N.D. Ohio (Federal) |
| CA | Lassen County Office of Education | 1:22-op-45031 | N.D. Ohio (Federal) |
| CA | Local Initiative Health Authority for Los Angeles County o/a L.A. Care Health Plan | 1:19-op-45212 | N.D. Ohio (Federal) |
| CA | Pleasant Valley School District | 1:21-op-45120 | N.D. Ohio (Federal) |
| CA | San Leandro Unified School District | 1:21-op-45114 | N.D. Ohio (Federal) |
| CA | Santa Barbara San Luis Obispo Regional Health Authority | 1:19-op-45895 | N.D. Ohio (Federal) |
| CA | Susanville Elementary School District | 1:22-op-45031 | N.D. Ohio (Federal) |
| CA | Ventura County Medi-Cal Managed Care | 1:19-op-46020 | N.D. Ohio (Federal) |
| CO | City and County of Broomfield | 1:19-op-45036 | N.D. Ohio (Federal) |
| CO | City and County of Denver | 1:19-op-45036 | N.D. Ohio (Federal) |
| CO | City of Alamosa | 1:18-op-45740 | N.D. Ohio (Federal) |
| CO | City of Aurora | 1:19-op-45036 | N.D. Ohio (Federal) |
| CO | City of Black Hawk | 1:19-op-45036 | N.D. Ohio (Federal) |
| CO | City of Brighton | 1:19-op-45298 | N.D. Ohio (Federal) |
| CO | City of Commerce City | 1:19-op-45036 | N.D. Ohio (Federal) |
| CO | City of Federal Heights | 1:19-op-45573 | N.D. Ohio (Federal) |
| CO | City of Greeley | 1:19-op-45977 | N.D. Ohio (Federal) |
| CO | City of Lakewood | 1:18-op-45800 | N.D. Ohio (Federal) |
| CO | City of Northglenn | 1:19-op-45036 | N.D. Ohio (Federal) |
| CO | City of Sheridan | 1:19-op-45572 | N.D. Ohio (Federal) |
| CO | City of Thornton | 1:19-op-45034 | N.D. Ohio (Federal) |
| CO | City of Westminster | 1:19-op-45036 | N.D. Ohio (Federal) |
| CO | City of Wheat Ridge | 1:18-op-45800 | N.D. Ohio (Federal) |
| CO | County of Adams (Board of County Commissioners) | 1:19-op-45036 | N.D. Ohio (Federal) |
| CO | County of Alamosa | 1:18-op-45740 | N.D. Ohio (Federal) |
| CO | County of Arapahoe (Board of County Commissioners) | 1:19-op-45036 | N.D. Ohio (Federal) |
| CO | County of Boulder (Board of County Commissioners) | 1:19-op-45036 | N.D. Ohio (Federal) |
| CO | County of Chaffee | 1:18-op-45740 | N.D. Ohio (Federal) |
| CO | County of Conejos | 1:18-op-45740 | N.D. Ohio (Federal) |
| CO | County of Crowley | 1:19-op-45255 | N.D. Ohio (Federal) |
| CO | County of Fremont (Board of County Commissioners) | 1:19-op-45036 | N.D. Ohio (Federal) |
| CO | County of Huerfano | 1:18-op-45168 | N.D. Ohio (Federal) |
| CO | County of Jefferson (Board of County Commissioners) | 1:19-op-45035 | N.D. Ohio (Federal) |
| CO | County of Larimer (Board of County | 1:19-op-45036 | N.D. Ohio (Federal) |

| State | Subdivision/Special District | Case No. | Jurisdiction |
|-------|--|--|---|
| | Commissioners) | | |
| CO | County of Las Animas | 1:18-op-45740 | N.D. Ohio (Federal) |
| CO | County of Mesa (Board of County Commissioners) | 1:19-op-45923 | N.D. Ohio (Federal) |
| CO | County of Otero | 1:18-op-45740 | N.D. Ohio (Federal) |
| CO | County of Pueblo | 1:18-op-45801 | N.D. Ohio (Federal) |
| CO | County of Teller (Board of County Commissioners) | 1:19-op-45036 | N.D. Ohio (Federal) |
| CO | Mesa County Valley School District 51 | 2020-70878 / 2018-63587 (master) / 1:21-op-45080 | MDL - In re Texas Opioid Litigation (TX - 152nd Judicial District of Harris County) (State MDL) / N.D. Ohio (Federal) |
| CO | Town of Hudson | 1:19-op-45036 | N.D. Ohio (Federal) |
| CT | City of Ansonia | X07 HHD CV 17 6086134 S (consolidated) | MDL - In re Opioid Litigation (CT - Superior Court, Judicial District of Hartford) (State MDL) |
| CT | City of Danbury | X07 HHD CV 17 6086134 S (consolidated) | MDL - In re Opioid Litigation (CT - Superior Court, Judicial District of Hartford) (State MDL) |
| CT | City of Derby | X07 HHD CV 17 6086134 S (consolidated) | MDL - In re Opioid Litigation (CT - Superior Court, Judicial District of Hartford) (State MDL) |
| CT | City of Middletown | 1:19-op-45651 | N.D. Ohio (Federal) |
| CT | City of New London | X07 HHD CV 17 6086134 S (consolidated) | MDL - In re Opioid Litigation (CT - Superior Court, Judicial District of Hartford) (State MDL) |
| CT | City of Norwalk | X07 HHD CV 17 6086134 S (consolidated) | MDL - In re Opioid Litigation (CT - Superior Court, Judicial District of Hartford) (State MDL) |
| CT | City of Norwich | 1:19-op-45840 | N.D. Ohio (Federal) |
| CT | Town of Enfield | 1:19-op-45581 | N.D. Ohio (Federal) |
| CT | Town of Monroe | 1:19-op-45441 | N.D. Ohio (Federal) |
| CT | Town of Wallingford | X07 HHD CV 17 6086134 S (consolidated) | MDL - In re Opioid Litigation (CT - Superior Court, Judicial District of Hartford) (State MDL) |
| CT | Town of Wethersfield | 1:19-op-45663 | N.D. Ohio (Federal) |
| CT | Town of Windham | 1:20-op-45103 | N.D. Ohio (Federal) |
| DE | City of Dover | K19C-06-022 | DE - Superior Court of the State of Delaware (State) |
| DE | City of Seaford | K19C-06-022 | DE - Superior Court of the State of Delaware (State) |
| DE | County of Kent | K19C-06-022 | DE - Superior Court of the State of Delaware (State) |
| DE | County of Sussex | 1:19-op-45723 | N.D. Ohio (Federal) |
| GA | Advantage Behavioral Health Systems | 1:20-op-45249 | N.D. Ohio (Federal) |
| GA | Albany Area Community Service Board d/b/a Aspire Behavioral Health & Developmental Disability Services | 1:20-op-45249 | N.D. Ohio (Federal) |
| GA | Bacon County Hospital Foundation Inc. d/b/a | 1:18-op-45285 | N.D. Ohio (Federal) |

| State | Subdivision/Special District | Case No. | Jurisdiction |
|-------|---|--|---|
| | Bacon County Hospital and Health System | | |
| GA | Bibb County School District | 2020-70878 / 2018-63587 (master) / 1:21-op-45080 | MDL - In re Texas Opioid Litigation (TX - 152nd Judicial District of Harris County) (State MDL) / N.D. Ohio (Federal) |
| GA | Chatham County Hospital Authority | 1:19-op-45725 | N.D. Ohio (Federal) |
| GA | City of Adel | 1:19-op-45318 | N.D. Ohio (Federal) |
| GA | City of Albany | 1:18-op-46337 | N.D. Ohio (Federal) |
| GA | City of Alma | 1:18-op-45620 | N.D. Ohio (Federal) |
| GA | City of Arlington | 1:19-op-45129 | N.D. Ohio (Federal) |
| GA | City of Ashburn | 1:18-op-45282 | N.D. Ohio (Federal) |
| GA | City of Atlanta | 1:18-op-46308 | N.D. Ohio (Federal) |
| GA | City of Augusta | 1:18-op-45233 | N.D. Ohio (Federal) |
| GA | City of Bainbridge | 1:18-op-45383 | N.D. Ohio (Federal) |
| GA | City of Blackshear | 1:19-op-45802 | N.D. Ohio (Federal) |
| GA | City of Blakely | 1:19-op-45129 | N.D. Ohio (Federal) |
| GA | City of Brunswick | 1:18-op-45270 | N.D. Ohio (Federal) |
| GA | City of Calhoun | 1:18-op-45282 | N.D. Ohio (Federal) |
| GA | City of Cartersville | 1:18-op-45282 | N.D. Ohio (Federal) |
| GA | City of Chatsworth | 1:18-op-45282 | N.D. Ohio (Federal) |
| GA | City of Columbus | 1:18-op-45567 | N.D. Ohio (Federal) |
| GA | City of Damascus | 1:19-op-45129 | N.D. Ohio (Federal) |
| GA | City of Dawson | 1:19-op-45619 | N.D. Ohio (Federal) |
| GA | City of Dawsonville | 1:18-op-45282 | N.D. Ohio (Federal) |
| GA | City of Demorest | 1:18-op-46113 | N.D. Ohio (Federal) |
| GA | City of Doraville | 1:19-op-46056 | N.D. Ohio (Federal) |
| GA | City of Dunwoody | 1:19-op-46054 | N.D. Ohio (Federal) |
| GA | City of Fitzgerald | 1:18-op-45603 | N.D. Ohio (Federal) |
| GA | City of Gainesville | 1:18-op-45486 | N.D. Ohio (Federal) |
| GA | City of Helen | 1:18-op-45282 | N.D. Ohio (Federal) |
| GA | City of Lakeland | 1:19-op-45618 | N.D. Ohio (Federal) |
| GA | City of Marietta | 1:18-op-45282 | N.D. Ohio (Federal) |
| GA | City of McDonough | 1:18-op-45282 | N.D. Ohio (Federal) |
| GA | City of Milledgeville | 1:18-op-45495 | N.D. Ohio (Federal) |
| GA | City of Moultrie | 1:18-op-45282 | N.D. Ohio (Federal) |
| GA | City of Nashville | 1:19-op-45617 | N.D. Ohio (Federal) |
| GA | City of Pooler | 1:18-op-45391 | N.D. Ohio (Federal) |
| GA | City of Richmond Hill | 1:18-op-45305 | N.D. Ohio (Federal) |
| GA | City of Ringgold | 1:18-op-45282 | N.D. Ohio (Federal) |
| GA | City of Rome | 1:18-op-45282 | N.D. Ohio (Federal) |
| GA | City of Sandy Springs | 1:18-op-45516 | N.D. Ohio (Federal) |
| GA | City of Savannah | 1:18-op-45550 | N.D. Ohio (Federal) |
| GA | City of Snellville | 1:18-op-45282 | N.D. Ohio (Federal) |
| GA | City of Springfield | 1:19-op-45199 | N.D. Ohio (Federal) |
| GA | City of Tifton | 1:18-op-45454 | N.D. Ohio (Federal) |
| GA | City of Valdosta | 1:18-op-45282 | N.D. Ohio (Federal) |
| GA | City of Villa Rica | 1:18-op-45282 | N.D. Ohio (Federal) |
| GA | City of Warwick | 1:19-op-45621 | N.D. Ohio (Federal) |

| State | Subdivision/Special District | Case No. | Jurisdiction |
|-------|---|---------------|---------------------|
| GA | City of Winder | 1:18-op-45282 | N.D. Ohio (Federal) |
| GA | City of Woodbury | 1:18-op-45575 | N.D. Ohio (Federal) |
| GA | Clayton Community MH/SA/DS Service Board | 1:20-op-45249 | N.D. Ohio (Federal) |
| GA | Clinch County Hospital Authority | 1:18-op-45453 | N.D. Ohio (Federal) |
| GA | Cobb County Community Service Board | 1:20-op-45249 | N.D. Ohio (Federal) |
| GA | Community Mental Health Center of East Central Georgia d/b/a Serenity Behavioral Health Systems | 1:20-op-45249 | N.D. Ohio (Federal) |
| GA | Community Service Board of Middle Georgia | 1:20-op-45249 | N.D. Ohio (Federal) |
| GA | County of Appling | 1:20-op-45081 | N.D. Ohio (Federal) |
| GA | County of Athens-Clarke (Unified Government) | 1:18-op-45218 | N.D. Ohio (Federal) |
| GA | County of Atkinson | 1:19-op-45118 | N.D. Ohio (Federal) |
| GA | County of Bacon | 1:18-op-46105 | N.D. Ohio (Federal) |
| GA | County of Banks | 1:18-op-45378 | N.D. Ohio (Federal) |
| GA | County of Bartow | 1:19-op-45045 | N.D. Ohio (Federal) |
| GA | County of Ben Hill | 1:18-op-45505 | N.D. Ohio (Federal) |
| GA | County of Berrien | 1:18-op-45834 | N.D. Ohio (Federal) |
| GA | County of Brantley | 1:18-op-45714 | N.D. Ohio (Federal) |
| GA | County of Brooks | 1:18-op-45981 | N.D. Ohio (Federal) |
| GA | County of Bulloch | 1:18-op-45394 | N.D. Ohio (Federal) |
| GA | County of Burke | 1:19-op-45207 | N.D. Ohio (Federal) |
| GA | County of Butts | 1:18-op-45490 | N.D. Ohio (Federal) |
| GA | County of Camden | 1:18-op-45717 | N.D. Ohio (Federal) |
| GA | County of Candler | 1:18-op-45165 | N.D. Ohio (Federal) |
| GA | County of Carroll | 1:18-op-46269 | N.D. Ohio (Federal) |
| GA | County of Catoosa | 1:18-op-45497 | N.D. Ohio (Federal) |
| GA | County of Charlton | 1:18-op-45713 | N.D. Ohio (Federal) |
| GA | County of Chatham | 1:18-op-45267 | N.D. Ohio (Federal) |
| GA | County of Chattooga | 1:18-op-45282 | N.D. Ohio (Federal) |
| GA | County of Cherokee | 1:19-op-45174 | N.D. Ohio (Federal) |
| GA | County of Clay | 1:19-op-45194 | N.D. Ohio (Federal) |
| GA | County of Clayton | 1:18-op-46298 | N.D. Ohio (Federal) |
| GA | County of Clinch | 1:19-op-45197 | N.D. Ohio (Federal) |
| GA | County of Cobb | 1:18-op-45817 | N.D. Ohio (Federal) |
| GA | County of Colquitt | 1:18-op-45282 | N.D. Ohio (Federal) |
| GA | County of Columbia | 1:18-op-45607 | N.D. Ohio (Federal) |
| GA | County of Cook | 1:18-op-45284 | N.D. Ohio (Federal) |
| GA | County of Crisp | 1:18-op-45238 | N.D. Ohio (Federal) |
| GA | County of Dade | 1:19-op-46099 | N.D. Ohio (Federal) |
| GA | County of Dawson | 1:19-op-45210 | N.D. Ohio (Federal) |
| GA | County of Decatur | 1:18-op-45334 | N.D. Ohio (Federal) |
| GA | County of DeKalb | 1:18-op-45503 | N.D. Ohio (Federal) |
| GA | County of Dooly | 1:18-op-45712 | N.D. Ohio (Federal) |
| GA | County of Dougherty | 1:18-op-45491 | N.D. Ohio (Federal) |
| GA | County of Early | 1:19-op-45180 | N.D. Ohio (Federal) |
| GA | County of Echols | 1:18-op-46204 | N.D. Ohio (Federal) |
| GA | County of Effingham | 1:19-op-45178 | N.D. Ohio (Federal) |
| GA | County of Elbert | 1:18-op-45381 | N.D. Ohio (Federal) |

| State | Subdivision/Special District | Case No. | Jurisdiction |
|-------|------------------------------|---------------|---------------------|
| GA | County of Emanuel | 1:19-op-45209 | N.D. Ohio (Federal) |
| GA | County of Evans | 1:20-op-45080 | N.D. Ohio (Federal) |
| GA | County of Fannin | 1:19-op-45269 | N.D. Ohio (Federal) |
| GA | County of Fayette | 1:19-op-45293 | N.D. Ohio (Federal) |
| GA | County of Floyd | 1:18-op-45282 | N.D. Ohio (Federal) |
| GA | County of Forsyth | 1:19-op-45420 | N.D. Ohio (Federal) |
| GA | County of Fulton | 1:18-op-45374 | N.D. Ohio (Federal) |
| GA | County of Glascock | 1:19-op-45175 | N.D. Ohio (Federal) |
| GA | County of Glynn | 1:18-op-46115 | N.D. Ohio (Federal) |
| GA | County of Gordon | 1:18-op-45282 | N.D. Ohio (Federal) |
| GA | County of Grady | 1:18-op-46338 | N.D. Ohio (Federal) |
| GA | County of Greene | 1:19-op-45203 | N.D. Ohio (Federal) |
| GA | County of Gwinnett | 1:18-op-45758 | N.D. Ohio (Federal) |
| GA | County of Habersham | 1:18-op-45559 | N.D. Ohio (Federal) |
| GA | County of Hall | 1:18-op-45286 | N.D. Ohio (Federal) |
| GA | County of Hancock | 1:18-op-45535 | N.D. Ohio (Federal) |
| GA | County of Heard | 1:19-op-45130 | N.D. Ohio (Federal) |
| GA | County of Henry | 1:18-op-46310 | N.D. Ohio (Federal) |
| GA | County of Houston | 1:18-op-45946 | N.D. Ohio (Federal) |
| GA | County of Irwin | 1:18-op-45283 | N.D. Ohio (Federal) |
| GA | County of Jackson | 1:18-op-45581 | N.D. Ohio (Federal) |
| GA | County of Jasper | 1:18-op-45504 | N.D. Ohio (Federal) |
| GA | County of Jeff Davis | 1:18-op-45237 | N.D. Ohio (Federal) |
| GA | County of Jefferson | 1:19-op-45201 | N.D. Ohio (Federal) |
| GA | County of Johnson | 1:18-op-45716 | N.D. Ohio (Federal) |
| GA | County of Jones | 1:18-op-45424 | N.D. Ohio (Federal) |
| GA | County of Lanier | 1:18-op-46066 | N.D. Ohio (Federal) |
| GA | County of Laurens | 1:18-op-45945 | N.D. Ohio (Federal) |
| GA | County of Lee | 1:18-op-46171 | N.D. Ohio (Federal) |
| GA | County of Liberty | 1:19-op-45200 | N.D. Ohio (Federal) |
| GA | County of Lincoln | 1:18-op-45508 | N.D. Ohio (Federal) |
| GA | County of Long | 1:19-op-45196 | N.D. Ohio (Federal) |
| GA | County of Lowndes | 1:18-op-45835 | N.D. Ohio (Federal) |
| GA | County of Lumpkin | 1:19-op-45211 | N.D. Ohio (Federal) |
| GA | County of Macon | 1:18-op-45577 | N.D. Ohio (Federal) |
| GA | County of Madison | 1:18-op-45296 | N.D. Ohio (Federal) |
| GA | County of McDuffie | 1:18-op-45509 | N.D. Ohio (Federal) |
| GA | County of McIntosh | 1:19-op-45173 | N.D. Ohio (Federal) |
| GA | County of Meriwether | 1:19-op-45305 | N.D. Ohio (Federal) |
| GA | County of Monroe | 1:18-op-45672 | N.D. Ohio (Federal) |
| GA | County of Montgomery | 1:19-op-45292 | N.D. Ohio (Federal) |
| GA | County of Murray | 1:18-op-45282 | N.D. Ohio (Federal) |
| GA | County of Newton | 1:18-op-45578 | N.D. Ohio (Federal) |
| GA | County of Oconee | 1:18-op-45219 | N.D. Ohio (Federal) |
| GA | County of Oglethorpe | 1:18-op-45262 | N.D. Ohio (Federal) |
| GA | County of Peach | 1:18-op-45579 | N.D. Ohio (Federal) |
| GA | County of Pierce | 1:18-op-46107 | N.D. Ohio (Federal) |

| State | Subdivision/Special District | Case No. | Jurisdiction |
|-------|---|---------------|---------------------|
| GA | County of Pike | 1:19-op-45179 | N.D. Ohio (Federal) |
| GA | County of Polk | 1:19-op-45046 | N.D. Ohio (Federal) |
| GA | County of Pulaski | 1:19-op-45176 | N.D. Ohio (Federal) |
| GA | County of Rabun | 1:19-op-45177 | N.D. Ohio (Federal) |
| GA | County of Randolph | 1:19-op-45202 | N.D. Ohio (Federal) |
| GA | County of Rockdale | 1:18-op-46296 | N.D. Ohio (Federal) |
| GA | County of Schley | 1:18-op-45580 | N.D. Ohio (Federal) |
| GA | County of Screven | 1:19-op-45198 | N.D. Ohio (Federal) |
| GA | County of Seminole | 1:19-op-45181 | N.D. Ohio (Federal) |
| GA | County of Spalding | 1:19-op-45208 | N.D. Ohio (Federal) |
| GA | County of Stephens | 1:19-op-45195 | N.D. Ohio (Federal) |
| GA | County of Sumter | 1:18-op-45250 | N.D. Ohio (Federal) |
| GA | County of Taliaferro | 1:18-op-45562 | N.D. Ohio (Federal) |
| GA | County of Tattnall | 1:18-op-45574 | N.D. Ohio (Federal) |
| GA | County of Telfair | fc | N.D. Ohio (Federal) |
| GA | County of Toombs | 1:18-op-45576 | N.D. Ohio (Federal) |
| GA | County of Towns | 1:19-op-45172 | N.D. Ohio (Federal) |
| GA | County of Troup | 1:18-op-45715 | N.D. Ohio (Federal) |
| GA | County of Twiggs | 1:18-op-45379 | N.D. Ohio (Federal) |
| GA | County of Union | 1:18-op-46284 | N.D. Ohio (Federal) |
| GA | County of Walton | 1:18-op-45297 | N.D. Ohio (Federal) |
| GA | County of Warren | 1:18-op-45425 | N.D. Ohio (Federal) |
| GA | County of Washington | 1:18-op-45563 | N.D. Ohio (Federal) |
| GA | County of Wayne | 1:19-op-45204 | N.D. Ohio (Federal) |
| GA | County of Whitfield | 1:18-op-45282 | N.D. Ohio (Federal) |
| GA | County of Wilcox | 1:18-op-45506 | N.D. Ohio (Federal) |
| GA | County of Wilkes | 1:19-op-45171 | N.D. Ohio (Federal) |
| GA | County of Wilkinson | 1:18-op-45671 | N.D. Ohio (Federal) |
| GA | County of Worth | 1:18-op-45602 | N.D. Ohio (Federal) |
| GA | Dodge County Hospital Authority d/b/a Dodge County Hospital | 1:18-op-45830 | N.D. Ohio (Federal) |
| GA | Evans Memorial Hospital, Inc. | 1:18-op-45826 | N.D. Ohio (Federal) |
| GA | Gateway Community Service Board | 1:20-op-45249 | N.D. Ohio (Federal) |
| GA | Georgia Mountains Community Services d/b/a Avita Community Partners | 1:20-op-45249 | N.D. Ohio (Federal) |
| GA | Georgia Pines Community Service Board | 1:20-op-45249 | N.D. Ohio (Federal) |
| GA | Habersham County Medical Center | 1:18-op-46114 | N.D. Ohio (Federal) |
| GA | Highland Rivers Community Service Board d/b/a Highland Rivers Health | 1:20-op-45249 | N.D. Ohio (Federal) |
| GA | Hospital Authority of Bainbridge and Decatur County | 1:18-op-45382 | N.D. Ohio (Federal) |
| GA | Hospital Authority of Baxley County and Appling County d/b/a Appling Health Care System | 1:18-op-46157 | N.D. Ohio (Federal) |
| GA | Hospital Authority of Bleckley County d/b/a Bleckley Memorial Hospital | 1:18-op-46170 | N.D. Ohio (Federal) |
| GA | Lookout Mountain Community Service Board | 1:20-op-45249 | N.D. Ohio (Federal) |
| GA | Macon-Bibb County (Unified Government) | 1:18-op-45407 | N.D. Ohio (Federal) |

| State | Subdivision/Special District | Case No. | Jurisdiction |
|-------|---|---------------|---------------------|
| GA | Middle Flint Area Community Service Board d/b/a Middle Flint Behavioral Healthcare | 1:20-op-45249 | N.D. Ohio (Federal) |
| GA | New Horizons Community Service Board | 1:20-op-45249 | N.D. Ohio (Federal) |
| GA | Pineland Behavioral Health and Developmental Disabilities CSB | 1:20-op-45249 | N.D. Ohio (Federal) |
| GA | River Edge Behavioral Health | 1:20-op-45249 | N.D. Ohio (Federal) |
| GA | Satilla Community Services d/b/a Unison Behavioral Health | 1:20-op-45249 | N.D. Ohio (Federal) |
| GA | Sheriff of Appling County (Sheriff Mark Melton) | 1:19-op-45307 | N.D. Ohio (Federal) |
| GA | Sheriff of Baldwin County (Sheriff William C. Masse, Jr.) | 1:19-op-45361 | N.D. Ohio (Federal) |
| GA | Sheriff of Bibb County (Sheriff David J. Davis) | 1:19-op-45360 | N.D. Ohio (Federal) |
| GA | Sheriff of Coffee County (Sheriff Doyle T. Wooten) | 1:19-op-45145 | N.D. Ohio (Federal) |
| GA | Sheriff of Crawford County (Sheriff Lewis S. Walker) | 1:19-op-45146 | N.D. Ohio (Federal) |
| GA | Sheriff of Crisp County (Sheriff H.W. "Billy" Hancock) | 1:19-op-45562 | N.D. Ohio (Federal) |
| GA | Sheriff of Glynn County (Sheriff E. Neal Jump) | 1:19-op-45155 | N.D. Ohio (Federal) |
| GA | Sheriff of Harris County (Sheriff Mike Jolley) | 1:19-op-45147 | N.D. Ohio (Federal) |
| GA | Sheriff of Houston County (Sheriff Cullen Talton) | 1:19-op-45308 | N.D. Ohio (Federal) |
| GA | Sheriff of Jeff Davis County (Sheriff Preston Bohannon) | 1:19-op-45161 | N.D. Ohio (Federal) |
| GA | Sheriff of Jones County (Sheriff R.N. "Butch" Reece) | 1:19-op-45162 | N.D. Ohio (Federal) |
| GA | Sheriff of Laurens County (Sheriff Larry H. Dean) | 1:19-op-45163 | N.D. Ohio (Federal) |
| GA | Sheriff of Meriwether County (Sheriff Chuck Smith) | 1:19-op-45306 | N.D. Ohio (Federal) |
| GA | Sheriff of Murray County (Sheriff Gary Langford) | 1:19-op-45164 | N.D. Ohio (Federal) |
| GA | Sheriff of Oconee County (Sheriff Scott R. Berry) | 1:19-op-45165 | N.D. Ohio (Federal) |
| GA | Sheriff of Peach County (Sheriff Terry Deese) | 1:19-op-45314 | N.D. Ohio (Federal) |
| GA | Sheriff of Pierce County (Sheriff Ramsey Bennett) | 1:19-op-45166 | N.D. Ohio (Federal) |
| GA | Sheriff of Screven County (Sheriff Mike Kile) | 1:19-op-45167 | N.D. Ohio (Federal) |
| GA | Sheriff of Telfair County (Sheriff Chris Steverson) | 1:19-op-45313 | N.D. Ohio (Federal) |
| GA | Sheriff of Tift County (Sheriff Gene Scarborough) | 1:19-op-45168 | N.D. Ohio (Federal) |
| GA | Sheriff of Ware County (Sheriff Randy F. Royal) | 1:19-op-45169 | N.D. Ohio (Federal) |
| GA | Sheriff of Wayne County (Sheriff John G. Carter) | 1:19-op-45170 | N.D. Ohio (Federal) |
| GA | Taylor Regional Hospital, Inc. | 1:18-op-46360 | N.D. Ohio (Federal) |
| GA | The Candler County Hospital Authority | 1:18-op-45167 | N.D. Ohio (Federal) |

| State | Subdivision/Special District | Case No. | Jurisdiction |
|-------|---|---------------|---------------------|
| GA | The Hospital Authority of Valdosta County and Lowndes County d/b/a South Georgia Medical Center | 1:19-op-45133 | N.D. Ohio (Federal) |
| GA | The Hospital Authority of Wayne County | 1:19-op-45278 | N.D. Ohio (Federal) |
| GA | View Point Health | 1:20-op-45249 | N.D. Ohio (Federal) |
| HI | County of Hawai'i | 1:20-op-45014 | N.D. Ohio (Federal) |
| HI | County of Kaua'i | 1:19-op-45862 | N.D. Ohio (Federal) |
| IA | County of Adair | 1:18-op-45122 | N.D. Ohio (Federal) |
| IA | County of Adams | 1:18-op-45122 | N.D. Ohio (Federal) |
| IA | County of Allamakee | 1:18-op-45983 | N.D. Ohio (Federal) |
| IA | County of Appanoose | 1:21-op-45051 | N.D. Ohio (Federal) |
| IA | County of Audubon | 1:18-op-45122 | N.D. Ohio (Federal) |
| IA | County of Benton | 1:18-op-45122 | N.D. Ohio (Federal) |
| IA | County of Black Hawk | 1:18-op-45303 | N.D. Ohio (Federal) |
| IA | County of Bremer | 1:18-op-45122 | N.D. Ohio (Federal) |
| IA | County of Buchanan | 1:18-op-45122 | N.D. Ohio (Federal) |
| IA | County of Buena Vista | 1:18-op-45122 | N.D. Ohio (Federal) |
| IA | County of Calhoun | 1:18-op-45122 | N.D. Ohio (Federal) |
| IA | County of Carroll | 1:18-op-45122 | N.D. Ohio (Federal) |
| IA | County of Cedar | 1:18-op-45122 | N.D. Ohio (Federal) |
| IA | County of Cerro Gordo | 1:21-op-45051 | N.D. Ohio (Federal) |
| IA | County of Cherokee | 1:21-op-45051 | N.D. Ohio (Federal) |
| IA | County of Chickasaw | 1:21-op-45051 | N.D. Ohio (Federal) |
| IA | County of Clay | 1:18-op-45122 | N.D. Ohio (Federal) |
| IA | County of Clayton | 1:18-op-45122 | N.D. Ohio (Federal) |
| IA | County of Clinton | 1:18-op-45122 | N.D. Ohio (Federal) |
| IA | County of Dallas | 1:18-op-45122 | N.D. Ohio (Federal) |
| IA | County of Delaware | 1:18-op-45122 | N.D. Ohio (Federal) |
| IA | County of Des Moines | 1:18-op-45303 | N.D. Ohio (Federal) |
| IA | County of Emmet | 1:21-op-45051 | N.D. Ohio (Federal) |
| IA | County of Fayette | 1:18-op-45122 | N.D. Ohio (Federal) |
| IA | County of Fremont | 1:21-op-45051 | N.D. Ohio (Federal) |
| IA | County of Hamilton | 1:18-op-45122 | N.D. Ohio (Federal) |
| IA | County of Hancock | 1:21-op-45051 | N.D. Ohio (Federal) |
| IA | County of Hardin | 1:18-op-45122 | N.D. Ohio (Federal) |
| IA | County of Harrison | 1:18-op-45303 | N.D. Ohio (Federal) |
| IA | County of Henry | 1:21-op-45051 | N.D. Ohio (Federal) |
| IA | County of Howard | 1:18-op-45303 | N.D. Ohio (Federal) |
| IA | County of Humboldt | 1:18-op-45122 | N.D. Ohio (Federal) |
| IA | County of Ida | 1:21-op-45051 | N.D. Ohio (Federal) |
| IA | County of Jasper | 1:18-op-45303 | N.D. Ohio (Federal) |
| IA | County of Johnson | 1:18-op-45122 | N.D. Ohio (Federal) |
| IA | County of Jones | 1:21-op-45051 | N.D. Ohio (Federal) |
| IA | County of Keokuk | 1:21-op-45051 | N.D. Ohio (Federal) |
| IA | County of Lee | 1:18-op-45122 | N.D. Ohio (Federal) |
| IA | County of Lyon | 1:18-op-45303 | N.D. Ohio (Federal) |
| IA | County of Madison | 1:21-op-45051 | N.D. Ohio (Federal) |
| IA | County of Mahaska | 1:18-op-45122 | N.D. Ohio (Federal) |

| State | Subdivision/Special District | Case No. | Jurisdiction |
|-------|------------------------------|---------------|---------------------|
| IA | County of Marion | 1:18-op-45122 | N.D. Ohio (Federal) |
| IA | County of Mills | 1:18-op-45303 | N.D. Ohio (Federal) |
| IA | County of Mitchell | 1:18-op-45122 | N.D. Ohio (Federal) |
| IA | County of Monroe | 1:18-op-45122 | N.D. Ohio (Federal) |
| IA | County of Montgomery | 1:18-op-45122 | N.D. Ohio (Federal) |
| IA | County of Muscatine | 1:21-op-45051 | N.D. Ohio (Federal) |
| IA | County of O'Brien | 1:18-op-45122 | N.D. Ohio (Federal) |
| IA | County of Osceola | 1:21-op-45051 | N.D. Ohio (Federal) |
| IA | County of Plymouth | 1:18-op-45122 | N.D. Ohio (Federal) |
| IA | County of Pocahontas | 1:21-op-45051 | N.D. Ohio (Federal) |
| IA | County of Polk | 1:18-op-45116 | N.D. Ohio (Federal) |
| IA | County of Pottawattamie | 1:18-op-45122 | N.D. Ohio (Federal) |
| IA | County of Poweshiek | 1:21-op-45051 | N.D. Ohio (Federal) |
| IA | County of Sac | 1:18-op-45122 | N.D. Ohio (Federal) |
| IA | County of Scott | 1:18-op-45122 | N.D. Ohio (Federal) |
| IA | County of Shelby | 1:18-op-45122 | N.D. Ohio (Federal) |
| IA | County of Sioux | 1:18-op-45122 | N.D. Ohio (Federal) |
| IA | County of Tama | 1:18-op-45303 | N.D. Ohio (Federal) |
| IA | County of Taylor | 1:18-op-45122 | N.D. Ohio (Federal) |
| IA | County of Union | 1:18-op-45303 | N.D. Ohio (Federal) |
| IA | County of Webster | 1:21-op-45051 | N.D. Ohio (Federal) |
| IA | County of Winnebago | 1:21-op-45051 | N.D. Ohio (Federal) |
| IA | County of Winneshiek | 1:18-op-45122 | N.D. Ohio (Federal) |
| IA | County of Worth | 1:18-op-45303 | N.D. Ohio (Federal) |
| IA | County of Wright | 1:21-op-45051 | N.D. Ohio (Federal) |
| ID | City of Boise | 1:18-op-46289 | N.D. Ohio (Federal) |
| ID | City of Chubbuck | 1:19-op-45729 | N.D. Ohio (Federal) |
| ID | City of Pocatello | 1:19-op-45578 | N.D. Ohio (Federal) |
| ID | City of Preston | 1:19-op-45067 | N.D. Ohio (Federal) |
| ID | City of Twin Falls | 1:19-op-45743 | N.D. Ohio (Federal) |
| ID | County of Ada | 1:19-op-45775 | N.D. Ohio (Federal) |
| ID | County of Adams | 1:18-op-46062 | N.D. Ohio (Federal) |
| ID | County of Bannock | 1:19-op-45359 | N.D. Ohio (Federal) |
| ID | County of Bingham | 1:19-op-45758 | N.D. Ohio (Federal) |
| ID | County of Blaine | 1:18-op-46062 | N.D. Ohio (Federal) |
| ID | County of Boise | 1:18-op-46062 | N.D. Ohio (Federal) |
| ID | County of Bonneville | 1:18-op-46062 | N.D. Ohio (Federal) |
| ID | County of Camas | 1:19-op-45407 | N.D. Ohio (Federal) |
| ID | County of Canyon | 1:18-op-46277 | N.D. Ohio (Federal) |
| ID | County of Caribou | 1:18-op-46062 | N.D. Ohio (Federal) |
| ID | County of Cassia | 1:18-op-46062 | N.D. Ohio (Federal) |
| ID | County of Elmore | 1:18-op-46062 | N.D. Ohio (Federal) |
| ID | County of Gooding | 1:19-op-45404 | N.D. Ohio (Federal) |
| ID | County of Latah | 1:18-op-46062 | N.D. Ohio (Federal) |
| ID | County of Minidoka | 1:18-op-46062 | N.D. Ohio (Federal) |
| ID | County of Owyhee | 1:18-op-46062 | N.D. Ohio (Federal) |
| ID | County of Payette | 1:18-op-46062 | N.D. Ohio (Federal) |

| State | Subdivision/Special District | Case No. | Jurisdiction |
|-------|---|---------------|---|
| ID | County of Twin Falls | 1:19-op-45828 | N.D. Ohio (Federal) |
| IL | Board of Education of East Aurora, School District 131 | 1:20-op-45281 | N.D. Ohio (Federal) |
| IL | Board of Education of Joliet Township High School, District 204 | 1:20-op-45281 | N.D. Ohio (Federal) |
| IL | Board of Education of Thornton Fractional Township High Schools, District 215 | 1:20-op-45281 | N.D. Ohio (Federal) |
| IL | Board of Education of Thornton Township High Schools, District 205 | 1:20-op-45281 | N.D. Ohio (Federal) |
| IL | City of Berwyn | 1:18-op-46312 | N.D. Ohio (Federal) |
| IL | City of Chicago | 1:14-cv-04361 | N.D. Illinois (Federal) |
| IL | City of Chicago Heights | 1:18-op-46312 | N.D. Ohio (Federal) |
| IL | City of Granite City | 2018-L-010351 | MDL - In re Opioid Litigation (IL - Circuit Court of Cook County) (State MDL) |
| IL | City of Harrisburg | 1:18-op-45594 | N.D. Ohio (Federal) |
| IL | City of Harvey | 1:18-op-46335 | N.D. Ohio (Federal) |
| IL | City of Herrin | 1:20-op-45192 | N.D. Ohio (Federal) |
| IL | City of Kankakee | 1:21-op-45018 | N.D. Ohio (Federal) |
| IL | City of Marion | 1:20-op-45215 | N.D. Ohio (Federal) |
| IL | City of Metropolis | 1:18-op-45537 | N.D. Ohio (Federal) |
| IL | City of Northlake | 1:18-op-46312 | N.D. Ohio (Federal) |
| IL | City of Pekin | 1:18-op-46312 | N.D. Ohio (Federal) |
| IL | City of Peoria | 1:18-op-46335 | N.D. Ohio (Federal) |
| IL | City of Princeton | 1:18-op-45599 | N.D. Ohio (Federal) |
| IL | City of Rockford | 1:18-op-45309 | N.D. Ohio (Federal) |
| IL | City of Streator | 1:21-op-45018 | N.D. Ohio (Federal) |
| IL | City of West Frankfort | 1:20-op-45191 | N.D. Ohio (Federal) |
| IL | County of Alexander | 1:17-op-45050 | N.D. Ohio (Federal) |
| IL | County of Bond | 1:18-op-45004 | N.D. Ohio (Federal) |
| IL | County of Calhoun | 1:18-op-46294 | N.D. Ohio (Federal) |
| IL | County of Christian | 1:17-op-45078 | N.D. Ohio (Federal) |
| IL | County of Coles | 1:18-op-45138 | N.D. Ohio (Federal) |
| IL | County of Edwards | 1:18-op-45049 | N.D. Ohio (Federal) |
| IL | County of Effingham | 1:18-op-45499 | N.D. Ohio (Federal) |
| IL | County of Franklin | 1:20-op-45194 | N.D. Ohio (Federal) |
| IL | County of Gallatin | 1:17-op-45152 | N.D. Ohio (Federal) |
| IL | County of Hamilton | 1:17-op-45157 | N.D. Ohio (Federal) |
| IL | County of Hardin | 1:18-op-45003 | N.D. Ohio (Federal) |
| IL | County of Jasper | 1:18-op-45026 | N.D. Ohio (Federal) |
| IL | County of Jefferson | 1:18-op-45539 | N.D. Ohio (Federal) |
| IL | County of Jersey | 2018-L-003908 | MDL - In re Opioid Litigation (IL - Circuit Court of Cook County) (State MDL) |
| IL | County of Johnson | 1:18-op-46148 | N.D. Ohio (Federal) |
| IL | County of LaSalle | 2019-L-008722 | MDL - In re Opioid Litigation (IL - Circuit Court of Cook County) (State MDL) |
| IL | County of Lawrence | 1:18-op-45518 | N.D. Ohio (Federal) |
| IL | County of Lee | 1:18-op-45606 | N.D. Ohio (Federal) |
| IL | County of Livingston | 1:18-op-45527 | N.D. Ohio (Federal) |

| State | Subdivision/Special District | Case No. | Jurisdiction |
|-------|--|---------------|---|
| IL | County of Marion | 1:18-op-45532 | N.D. Ohio (Federal) |
| IL | County of Massac | 1:18-op-45519 | N.D. Ohio (Federal) |
| IL | County of McLean | 2019-L-013365 | MDL - In re Opioid Litigation (IL - Circuit Court of Cook County) (State MDL) |
| IL | County of Pulaski | 1:17-op-45158 | N.D. Ohio (Federal) |
| IL | County of Saline | 1:18-op-45528 | N.D. Ohio (Federal) |
| IL | County of Sangamon | 1:20-op-45154 | N.D. Ohio (Federal) |
| IL | County of Schuyler | 1:18-op-46147 | N.D. Ohio (Federal) |
| IL | County of Shelby | 1:18-op-45007 | N.D. Ohio (Federal) |
| IL | County of Union | 1:19-op-45286 | N.D. Ohio (Federal) |
| IL | County of Wabash | 1:17-op-45103 | N.D. Ohio (Federal) |
| IL | County of Washington | 1:17-op-45151 | N.D. Ohio (Federal) |
| IL | County of White | 1:18-op-45024 | N.D. Ohio (Federal) |
| IL | County of Winnebago | 1:18-op-45310 | N.D. Ohio (Federal) |
| IL | Orland Fire Protection District | 1:18-op-46335 | N.D. Ohio (Federal) |
| IL | The Board of Education of the City of Chicago, School District No. 299 | 1:19-op-46042 | N.D. Ohio (Federal) |
| IL | Village of Addison | 1:21-op-45018 | N.D. Ohio (Federal) |
| IL | Village of Bellwood | 1:18-op-46312 | N.D. Ohio (Federal) |
| IL | Village of Bensenville | 1:21-op-45018 | N.D. Ohio (Federal) |
| IL | Village of Berkeley | 1:18-op-46312 | N.D. Ohio (Federal) |
| IL | Village of Bolingbrook | 1:21-op-45018 | N.D. Ohio (Federal) |
| IL | Village of Broadview | 1:18-op-46335 | N.D. Ohio (Federal) |
| IL | Village of Chicago Ridge | 1:18-op-46335 | N.D. Ohio (Federal) |
| IL | Village of Dolton | 1:18-op-46335 | N.D. Ohio (Federal) |
| IL | Village of Forest Park | 1:21-op-45018 | N.D. Ohio (Federal) |
| IL | Village of Franklin Park | 1:21-op-45018 | N.D. Ohio (Federal) |
| IL | Village of Harwood Heights | 1:21-op-45018 | N.D. Ohio (Federal) |
| IL | Village of Hillside | 1:18-op-46312 | N.D. Ohio (Federal) |
| IL | Village of Hoffman Estates | 1:18-op-46335 | N.D. Ohio (Federal) |
| IL | Village of La Grange Park | 1:21-op-45018 | N.D. Ohio (Federal) |
| IL | Village of Maywood | 1:18-op-46335 | N.D. Ohio (Federal) |
| IL | Village of McCook | 1:21-op-45018 | N.D. Ohio (Federal) |
| IL | Village of Melrose Park | 1:18-op-46312 | N.D. Ohio (Federal) |
| IL | Village of Merrionette Park | 1:18-op-46335 | N.D. Ohio (Federal) |
| IL | Village of North Riverside | 1:18-op-46335 | N.D. Ohio (Federal) |
| IL | Village of Oak Lawn | 1:18-op-46312 | N.D. Ohio (Federal) |
| IL | Village of Oak Park | 1:21-op-45018 | N.D. Ohio (Federal) |
| IL | Village of Orland Park | 1:18-op-46335 | N.D. Ohio (Federal) |
| IL | Village of Posen | 1:18-op-46335 | N.D. Ohio (Federal) |
| IL | Village of River Forest | 1:18-op-46312 | N.D. Ohio (Federal) |
| IL | Village of River Grove | 1:18-op-46335 | N.D. Ohio (Federal) |
| IL | Village of Riverside | 1:21-op-45018 | N.D. Ohio (Federal) |
| IL | Village of Schiller Park | 1:21-op-45018 | N.D. Ohio (Federal) |
| IL | Village of Stone Park | 1:18-op-46335 | N.D. Ohio (Federal) |
| IL | Village of Tinley Park | 1:18-op-46312 | N.D. Ohio (Federal) |

| State | Subdivision/Special District | Case No. | Jurisdiction |
|-------|---|--|---|
| IL | Waukegan Community Unit School District | 2020-70878 / 2018-63587 (master) / 1:21-op-45080 | MDL - In re Texas Opioid Litigation (TX - 152nd Judicial District of Harris County) (State MDL) / N.D. Ohio (Federal) |
| IN | City of Alexandria | 1:18-op-45151 | N.D. Ohio (Federal) |
| IN | City of Beech Grove | 1:18-op-46103 | N.D. Ohio (Federal) |
| IN | City of Bloomington | 1:18-op-45235 | N.D. Ohio (Federal) |
| IN | City of Connersville | 1:18-op-45159 | N.D. Ohio (Federal) |
| IN | City of Elwood | 1:18-op-45151 | N.D. Ohio (Federal) |
| IN | City of Evansville | 1:18-op-45591 | N.D. Ohio (Federal) |
| IN | City of Fishers | 1:18-op-45845 | N.D. Ohio (Federal) |
| IN | City of Fort Wayne | 1:18-op-45123 | N.D. Ohio (Federal) |
| IN | City of Franklin | 1:18-op-46182 | N.D. Ohio (Federal) |
| IN | City of Gary | 1:18-op-45929 | N.D. Ohio (Federal) |
| IN | City of Greenwood | 1:18-op-45109 | N.D. Ohio (Federal) |
| IN | City of Hammond | 1:17-op-45082 | N.D. Ohio (Federal) |
| IN | City of Hartford | 1:18-op-45854 | N.D. Ohio (Federal) |
| IN | City of Huntington | 1:18-op-46357 | N.D. Ohio (Federal) |
| IN | City of Jasper | 1:18-op-46027 | N.D. Ohio (Federal) |
| IN | City of Jeffersonville | 1:18-op-45961 | N.D. Ohio (Federal) |
| IN | City of Kokomo | 1:18-op-45127 | N.D. Ohio (Federal) |
| IN | City of Lafayette | 1:17-op-45081 | N.D. Ohio (Federal) |
| IN | City of Lawrence | 1:18-op-45805 | N.D. Ohio (Federal) |
| IN | City of Logansport | 1:18-op-45692 | N.D. Ohio (Federal) |
| IN | City of Martinsville | 1:18-op-45346 | N.D. Ohio (Federal) |
| IN | City of Mishawaka | 2020-70878 / 2018-63587 (master) / 1:21-op-45080 | MDL - In re Texas Opioid Litigation (TX - 152nd Judicial District of Harris County) (State MDL) / N.D. Ohio (Federal) |
| IN | City of Montpelier | 1:18-op-45806 | N.D. Ohio (Federal) |
| IN | City of Muncie | 1:18-op-45126 | N.D. Ohio (Federal) |
| IN | City of New Albany | 1:18-op-46333 | N.D. Ohio (Federal) |
| IN | City of New Castle | 1:18-op-45016 | N.D. Ohio (Federal) |
| IN | City of Noblesville | 1:18-op-45124 | N.D. Ohio (Federal) |
| IN | City of Peru | 1:18-op-45794 | N.D. Ohio (Federal) |
| IN | City of Portland | 1:18-op-46140 | N.D. Ohio (Federal) |
| IN | City of Richmond | 1:18-op-46182 | N.D. Ohio (Federal) |
| IN | City of Seymour | 1:18-op-45673 | N.D. Ohio (Federal) |
| IN | City of Shelbyville | 1:18-op-45960 | N.D. Ohio (Federal) |
| IN | City of South Bend | 1:18-op-45400 | N.D. Ohio (Federal) |
| IN | City of Terre Haute | 1:18-op-45129 | N.D. Ohio (Federal) |
| IN | City of West LaFayette | 1:18-op-45300 | N.D. Ohio (Federal) |
| IN | City of Westfield | 1:18-op-46056 | N.D. Ohio (Federal) |
| IN | County of Allen (Board of Commissioners) | 1:18-op-45121 | N.D. Ohio (Federal) |
| IN | County of Benton | 1:18-op-46201 | N.D. Ohio (Federal) |
| IN | County of Blackford | 1:18-op-46336 | N.D. Ohio (Federal) |
| IN | County of Delaware | 1:18-op-45963 | N.D. Ohio (Federal) |
| IN | County of Fayette | 1:18-op-45159 | N.D. Ohio (Federal) |
| IN | County of Franklin (Board of Commissioners) | 1:18-op-45827 | N.D. Ohio (Federal) |
| IN | County of Harrison | 1:18-op-45130 | N.D. Ohio (Federal) |

| State | Subdivision/Special District | Case No. | Jurisdiction |
|-------|--|--|---|
| IN | County of Howard | 1:18-op-45172 | N.D. Ohio (Federal) |
| IN | County of Jackson | 1:18-op-45439 | N.D. Ohio (Federal) |
| IN | County of Jay | 1:18-op-46140 | N.D. Ohio (Federal) |
| IN | County of Jennings | 1:18-op-45131 | N.D. Ohio (Federal) |
| IN | County of Lake | 1:18-op-45156 | N.D. Ohio (Federal) |
| IN | County of LaPorte | 1:18-op-45280 | N.D. Ohio (Federal) |
| IN | County of Lawrence | 1:18-op-46188 | N.D. Ohio (Federal) |
| IN | County of Madison | 1:18-op-45151 | N.D. Ohio (Federal) |
| IN | County of Marion - Indianapolis City | 1:17-op-45091 | N.D. Ohio (Federal) |
| IN | County of Marshall | 1:18-op-45157 | N.D. Ohio (Federal) |
| IN | County of Monroe | 1:18-op-45235 | N.D. Ohio (Federal) |
| IN | County of Morgan | 1:18-op-45828 | N.D. Ohio (Federal) |
| IN | County of Orange | 1:19-op-45356 | N.D. Ohio (Federal) |
| IN | County of Porter | 1:19-op-45074 | N.D. Ohio (Federal) |
| IN | County of Pulaski | 1:18-op-46110 | N.D. Ohio (Federal) |
| IN | County of Ripley | 1:18-op-46155 | N.D. Ohio (Federal) |
| IN | County of Scott (Board of Commissioners) | 1:17-op-45094 | N.D. Ohio (Federal) |
| IN | County of St. Joseph | 1:18-op-45500 | N.D. Ohio (Federal) |
| IN | County of Starke | 1:18-op-46358 | N.D. Ohio (Federal) |
| IN | County of Tippecanoe | 1:18-op-45796 | N.D. Ohio (Federal) |
| IN | County of Vanderburgh | 1:18-op-45498 | N.D. Ohio (Federal) |
| IN | County of Vigo | 1:18-op-45128 | N.D. Ohio (Federal) |
| IN | Fort Wayne Community Schools | 1:21-op-45080 | N.D. Ohio (Federal) |
| IN | Penn-Harris-Madison School Corporation | 1:21-op-45080 | N.D. Ohio (Federal) |
| IN | School City of Mishawaka | 2020-70878 / 2018-63587 (master) / 1:21-op-45080 | MDL - In re Texas Opioid Litigation (TX - 152nd Judicial District of Harris County) (State MDL) / N.D. Ohio (Federal) |
| IN | Smith-Green Community Schools | 2020-70878 / 2018-63587 (master) / 1:21-op-45080 | MDL - In re Texas Opioid Litigation (TX - 152nd Judicial District of Harris County) (State MDL) / N.D. Ohio (Federal) |
| IN | South Bend Community School Corporation | 2020-70878 / 2018-63587 (master) / 1:21-op-45080 | MDL - In re Texas Opioid Litigation (TX - 152nd Judicial District of Harris County) (State MDL) / N.D. Ohio (Federal) |
| IN | Town of Atlanta | 1:18-op-45125 | N.D. Ohio (Federal) |
| IN | Town of Brownstown | 1:18-op-45666 | N.D. Ohio (Federal) |
| IN | Town of Chandler | 1:18-op-45440 | N.D. Ohio (Federal) |
| IN | Town of Danville | 1:19-op-45215 | N.D. Ohio (Federal) |
| IN | Town of Mooresville | 1:19-op-45016 | N.D. Ohio (Federal) |
| IN | Town of Pendleton | 1:18-op-46182 | N.D. Ohio (Federal) |
| IN | Town of Plainfield | 1:19-op-45017 | N.D. Ohio (Federal) |
| IN | Town of Sheridan | 1:18-op-45055 | N.D. Ohio (Federal) |
| IN | Town of Upland | 1:18-op-46356 | N.D. Ohio (Federal) |
| IN | Town of Zionsville | 1:18-op-45846 | N.D. Ohio (Federal) |
| KS | City of Overland Park | 1:18-op-46287 | N.D. Ohio (Federal) |
| KS | County of Bourbon | 1:18-op-45781 | N.D. Ohio (Federal) |
| KS | County of Cherokee (Board of Commissioners) | 1:18-op-45452 | N.D. Ohio (Federal) |
| KS | County of Cowley (Board of County Commissioners) | 1:18-op-45898 | N.D. Ohio (Federal) |

| State | Subdivision/Special District | Case No. | Jurisdiction |
|-------|---|-------------------------------|---------------------|
| KS | County of Crawford (Board of County Commissioners) | 1:18-op-46108 | N.D. Ohio (Federal) |
| KS | County of Ford (Board of County Commissioners) | 1:20-op-45263 | N.D. Ohio (Federal) |
| KS | County of Harvey | 1:18-op-45848 | N.D. Ohio (Federal) |
| KS | County of Johnson | 1:19-op-45443 | N.D. Ohio (Federal) |
| KS | County of Leavenworth County (Board of Commissioners) | 1:19-op-45602 | N.D. Ohio (Federal) |
| KS | County of Montgomery | 1:18-op-45780 | N.D. Ohio (Federal) |
| KS | County of Neosho (Board of County Commissioners) | 1:18-op-46125 | N.D. Ohio (Federal) |
| KS | County of Pratt (Board of Commissioners) | 1:18-op-45451 | N.D. Ohio (Federal) |
| KS | County of Reno | 1:18-op-45718 | N.D. Ohio (Federal) |
| KS | County of Sedgwick (Board of County Commissioners) | 1:18-op-45025 | N.D. Ohio (Federal) |
| KS | County of Shawnee (Board of County Commissioners) | 1:20-op-45226 | N.D. Ohio (Federal) |
| KS | Unified Government of Wyandotte County/Kansas City | 1:19-op-45015 | N.D. Ohio (Federal) |
| KY | ARH Tug Valley Health Services, Inc. f/k/a Highlands Hospital Corporation | 1:20-op-45060 | N.D. Ohio (Federal) |
| KY | Baptist Health Madisonville, Inc. d/b/a Baptist Health Madisonville | 1:20-op-45060 / 1:18-op-46058 | N.D. Ohio (Federal) |
| KY | Board of Education of Breathitt County Public Schools | 1:20-op-45281 | N.D. Ohio (Federal) |
| KY | Board of Education of Bullitt County Public Schools | 1:20-op-45281 | N.D. Ohio (Federal) |
| KY | Board of Education of Estill County Public Schools | 1:20-op-45281 | N.D. Ohio (Federal) |
| KY | Board of Education of Fayette County Public Schools | 1:20-op-45281 | N.D. Ohio (Federal) |
| KY | Board of Education of Harrison County Public Schools | 1:20-op-45281 | N.D. Ohio (Federal) |
| KY | Board of Education of Hart County Public Schools | 1:20-op-45281 | N.D. Ohio (Federal) |
| KY | Board of Education of Jefferson County Public Schools | 1:20-op-45281 | N.D. Ohio (Federal) |
| KY | Board of Education of Johnson County Public School District | 1:20-op-45281 | N.D. Ohio (Federal) |
| KY | Board of Education of LaRue County Public Schools | 1:20-op-45281 | N.D. Ohio (Federal) |
| KY | Board of Education of Lawrence County Public Schools | 1:20-op-45281 | N.D. Ohio (Federal) |
| KY | Board of Education of Martin County Public Schools | 1:20-op-45281 | N.D. Ohio (Federal) |
| KY | Board of Education of Menifee County Public Schools | 1:20-op-45281 | N.D. Ohio (Federal) |
| KY | Board of Education of Owsley County Public Schools | 1:20-op-45281 | N.D. Ohio (Federal) |

| State | Subdivision/Special District | Case No. | Jurisdiction |
|-------|---|--|---|
| KY | Board of Education of Wolfe County Public Schools | 1:20-op-45281 | N.D. Ohio (Federal) |
| KY | City of Bellefonte | 1:21-op-45094 | N.D. Ohio (Federal) |
| KY | City of Benham | 1:19-op-45105 | N.D. Ohio (Federal) |
| KY | City of Buckhorn | 1:19-op-45111 | N.D. Ohio (Federal) |
| KY | City of Campbellsville | 1:19-op-46057 | N.D. Ohio (Federal) |
| KY | City of Columbia | 1:19-op-46129 | N.D. Ohio (Federal) |
| KY | City of Covington | 1:18-op-45967 | N.D. Ohio (Federal) |
| KY | City of Florence | 1:19-op-45084 | N.D. Ohio (Federal) |
| KY | City of Grayson | 1:19-op-45085 | N.D. Ohio (Federal) |
| KY | City of Greenup | 1:21-op-45094 | N.D. Ohio (Federal) |
| KY | City of Harlan | 1:19-op-45106 | N.D. Ohio (Federal) |
| KY | City of Henderson | 1:20-op-45062 | N.D. Ohio (Federal) |
| KY | City of Hillview | 2020-70878 / 2018-63587 (master) / 1:21-op-45080 | MDL - In re Texas Opioid Litigation (TX - 152nd Judicial District of Harris County) (State MDL) / N.D. Ohio (Federal) |
| KY | City of Hyden | 1:19-op-45101 | N.D. Ohio (Federal) |
| KY | City of Inez | 1:19-op-45499 | N.D. Ohio (Federal) |
| KY | City of Jamestown | 1:19-op-46096 | N.D. Ohio (Federal) |
| KY | City of Jenkins | 1:21-op-45094 | N.D. Ohio (Federal) |
| KY | City of London | 1:19-op-45103 | N.D. Ohio (Federal) |
| KY | City of Loyall | 1:19-op-45107 | N.D. Ohio (Federal) |
| KY | City of Lynch | 1:19-op-45102 | N.D. Ohio (Federal) |
| KY | City of Manchester | 1:19-op-45138 | N.D. Ohio (Federal) |
| KY | City of Morehead | 1:19-op-45104 | N.D. Ohio (Federal) |
| KY | City of Morganfield | 1:20-op-45167 | N.D. Ohio (Federal) |
| KY | City of Mt. Washington | 2020-70878 / 2018-63587 (master) / 1:21-op-45080 | MDL - In re Texas Opioid Litigation (TX - 152nd Judicial District of Harris County) (State MDL) / N.D. Ohio (Federal) |
| KY | City of Murray | 1:20-op-45038 | N.D. Ohio (Federal) |
| KY | City of Owensboro | 1:21-op-45076 | N.D. Ohio (Federal) |
| KY | City of Paducah | 1:18-op-45592 | N.D. Ohio (Federal) |
| KY | City of Paintsville | 1:19-op-45559 | N.D. Ohio (Federal) |
| KY | City of Pineville | 1:21-op-45094 | N.D. Ohio (Federal) |
| KY | City of Pippa Passes | 1:19-op-45137 | N.D. Ohio (Federal) |
| KY | City of Prestonsburg | 1:19-op-45294 | N.D. Ohio (Federal) |
| KY | City of Russell | 1:21-op-45094 | N.D. Ohio (Federal) |
| KY | City of Russell Springs | 1:20-op-45125 | N.D. Ohio (Federal) |
| KY | City of Shepherdsville | 2020-70878 / 2018-63587 (master) / 1:21-op-45080 | MDL - In re Texas Opioid Litigation (TX - 152nd Judicial District of Harris County) (State MDL) / N.D. Ohio (Federal) |
| KY | City of South Shore | 1:21-op-45094 | N.D. Ohio (Federal) |
| KY | City of Vanceburg | 1:21-op-45094 | N.D. Ohio (Federal) |
| KY | City of Warfield | 1:19-op-45787 | N.D. Ohio (Federal) |
| KY | City of West Liberty | 1:19-op-45329 | N.D. Ohio (Federal) |
| KY | City of Whitesburg | 1:19-op-45218 | N.D. Ohio (Federal) |
| KY | City of Winchester | 1:18-op-46348 | N.D. Ohio (Federal) |
| KY | City of Worthington | 1:21-op-45094 | N.D. Ohio (Federal) |

| State | Subdivision/Special District | Case No. | Jurisdiction |
|-------|---------------------------------------|-------------------------------|---------------------|
| KY | County of Adair (Fiscal Court) | 1:20-op-45059 | N.D. Ohio (Federal) |
| KY | County of Allen (Fiscal Court) | 1:18-op-45008 | N.D. Ohio (Federal) |
| KY | County of Anderson (Fiscal Court) | 1:17-op-45006 | N.D. Ohio (Federal) |
| KY | County of Ballard | 1:18-op-45593 | N.D. Ohio (Federal) |
| KY | County of Bath (Fiscal Court) | 1:20-op-45012 | N.D. Ohio (Federal) |
| KY | County of Bell (Fiscal Court) | 1:17-op-45026 | N.D. Ohio (Federal) |
| KY | County of Boone (Fiscal Court) | 1:17-op-45020 | N.D. Ohio (Federal) |
| KY | County of Bourbon (Fiscal Court) | 1:18-op-45533 | N.D. Ohio (Federal) |
| KY | County of Boyd (Fiscal Court) | 1:17-op-45084 | N.D. Ohio (Federal) |
| KY | County of Boyle (Fiscal Court) | 1:17-op-45018 | N.D. Ohio (Federal) |
| KY | County of Bracken (Fiscal Court) | 1:18-op-45395 | N.D. Ohio (Federal) |
| KY | County of Breathitt (Fiscal Court) | 1:19-op-46082 | N.D. Ohio (Federal) |
| KY | County of Breckinridge (Fiscal Court) | 1:18-op-46273 / 1:20-op-45063 | N.D. Ohio (Federal) |
| KY | County of Bullitt (Fiscal Court) | 1:18-op-45009 | N.D. Ohio (Federal) |
| KY | County of Caldwell (Fiscal Court) | 1:19-op-46001 | N.D. Ohio (Federal) |
| KY | County of Calloway (Fiscal Court) | 1:20-op-45038 | N.D. Ohio (Federal) |
| KY | County of Campbell (Fiscal Court) | 1:17-op-45022 | N.D. Ohio (Federal) |
| KY | County of Carlisle (Fiscal Court) | 1:17-op-45016 | N.D. Ohio (Federal) |
| KY | County of Carter (Fiscal Court) | 1:18-op-45392 | N.D. Ohio (Federal) |
| KY | County of Casey (Fiscal Court) | 1:19-op-45887 | N.D. Ohio (Federal) |
| KY | County of Christian (Fiscal Court) | 1:17-op-45070 | N.D. Ohio (Federal) |
| KY | County of Clark (Fiscal Court) | 1:17-op-45172 | N.D. Ohio (Federal) |
| KY | County of Clay (Fiscal Court) | 1:17-op-45031 | N.D. Ohio (Federal) |
| KY | County of Clinton (Fiscal Court) | 1:19-op-45901 | N.D. Ohio (Federal) |
| KY | County of Cumberland (Fiscal Court) | 1:17-op-45012 | N.D. Ohio (Federal) |
| KY | County of Daviess (Fiscal Court) | 1:19-op-46171 | N.D. Ohio (Federal) |
| KY | County of Edmonson (Fiscal Court) | 1:20-op-45084 | N.D. Ohio (Federal) |
| KY | County of Elliott (Fiscal Court) | 1:18-op-45393 | N.D. Ohio (Federal) |
| KY | County of Estill (Fiscal Court) | 1:18-op-46126 | N.D. Ohio (Federal) |
| KY | County of Fleming (Fiscal Court) | 1:17-op-45019 | N.D. Ohio (Federal) |
| KY | County of Floyd | 1:18-op-45369 | N.D. Ohio (Federal) |
| KY | County of Franklin (Fiscal Court) | 1:17-op-45007 | N.D. Ohio (Federal) |
| KY | County of Fulton (Fiscal Court) | 1:20-op-45045 | N.D. Ohio (Federal) |
| KY | County of Gallatin (Fiscal Court) | 1:19-op-45891 | N.D. Ohio (Federal) |
| KY | County of Garrard (Fiscal Court) | 1:17-op-45023 | N.D. Ohio (Federal) |
| KY | County of Grant (Fiscal Court) | 1:19-op-45961 | N.D. Ohio (Federal) |
| KY | County of Green (Fiscal Court) | 1:18-op-46272 / 1:20-op-45063 | N.D. Ohio (Federal) |
| KY | County of Greenup (Fiscal Court) | 1:17-op-45088 | N.D. Ohio (Federal) |
| KY | County of Hancock (Fiscal Court) | 1:19-op-46027 | N.D. Ohio (Federal) |
| KY | County of Harlan (Fiscal Court) | 1:17-op-45027 | N.D. Ohio (Federal) |
| KY | County of Harrison (Fiscal Court) | 1:19-op-46030 | N.D. Ohio (Federal) |
| KY | County of Hart (Fiscal Court) | 1:19-op-45994 | N.D. Ohio (Federal) |
| KY | County of Henderson (Fiscal Court) | 1:17-op-45069 | N.D. Ohio (Federal) |
| KY | County of Henry (Fiscal Court) | 1:17-op-45010 | N.D. Ohio (Federal) |
| KY | County of Hickman (Fiscal Court) | 1:20-op-45254 | N.D. Ohio (Federal) |

| State | Subdivision/Special District | Case No. | Jurisdiction |
|-------|-------------------------------------|-------------------------------|---------------------|
| KY | County of Hopkins (Fiscal Court) | 1:18-op-45010 | N.D. Ohio (Federal) |
| KY | County of Jessamine (Fiscal Court) | 1:17-op-45090 | N.D. Ohio (Federal) |
| KY | County of Kenton (Fiscal Court) | 1:17-op-45089 | N.D. Ohio (Federal) |
| KY | County of Knott | 1:18-op-45370 | N.D. Ohio (Federal) |
| KY | County of Knox (Fiscal Court) | 1:17-op-45028 | N.D. Ohio (Federal) |
| KY | County of LaRue (Fiscal Court) | 1:19-op-45950 | N.D. Ohio (Federal) |
| KY | County of Laurel (Fiscal Court) | 1:17-op-45105 | N.D. Ohio (Federal) |
| KY | County of Lawrence | 1:19-op-46184 | N.D. Ohio (Federal) |
| KY | County of Lee (Fiscal Court) | 1:18-op-46100 | N.D. Ohio (Federal) |
| KY | County of Leslie (Fiscal Court) | 1:17-op-45029 | N.D. Ohio (Federal) |
| KY | County of Letcher (Fiscal Court) | 1:18-op-46124 | N.D. Ohio (Federal) |
| KY | County of Lewis (Fiscal Court) | 1:19-op-45889 | N.D. Ohio (Federal) |
| KY | County of Lincoln (Fiscal Court) | 1:17-op-45024 | N.D. Ohio (Federal) |
| KY | County of Logan (Fiscal Court) | 1:19-op-45951 | N.D. Ohio (Federal) |
| KY | County of Madison (Fiscal Court) | 1:17-op-45011 | N.D. Ohio (Federal) |
| KY | County of Marshall (Fiscal Court) | 1:17-op-45071 | N.D. Ohio (Federal) |
| KY | County of Martin (Fiscal Court) | 1:18-op-45388 | N.D. Ohio (Federal) |
| KY | County of Mason (Fiscal Court) | 1:19-op-45868 | N.D. Ohio (Federal) |
| KY | County of McCracken | 1:18-op-45611 | N.D. Ohio (Federal) |
| KY | County of McLean (Fiscal Court) | 1:20-op-45200 | N.D. Ohio (Federal) |
| KY | County of Meade (Fiscal Court) | 1:18-op-46275 / 1:20-op-45063 | N.D. Ohio (Federal) |
| KY | County of Mercer (Fiscal Court) | 1:19-op-45952 | N.D. Ohio (Federal) |
| KY | County of Monroe (Fiscal Court) | 1:20-op-45016 | N.D. Ohio (Federal) |
| KY | County of Montgomery (Fiscal Court) | 1:18-op-46144 | N.D. Ohio (Federal) |
| KY | County of Morgan (Fiscal Court) | 1:19-op-45571 | N.D. Ohio (Federal) |
| KY | County of Muhlenberg (Fiscal Court) | 1:19-op-46053 | N.D. Ohio (Federal) |
| KY | County of Nicholas (Fiscal Court) | 1:17-op-45025 | N.D. Ohio (Federal) |
| KY | County of Ohio (Fiscal Court) | 1:20-op-45063 | N.D. Ohio (Federal) |
| KY | County of Oldham (Fiscal Court) | 1:17-op-45067 | N.D. Ohio (Federal) |
| KY | County of Owen (Fiscal Court) | 1:18-op-45534 | N.D. Ohio (Federal) |
| KY | County of Owsley (Fiscal Court) | 1:18-op-46235 | N.D. Ohio (Federal) |
| KY | County of Pendleton (Fiscal Court) | 1:17-op-45021 | N.D. Ohio (Federal) |
| KY | County of Perry (Fiscal Court) | 1:17-op-45110 | N.D. Ohio (Federal) |
| KY | County of Pike | 1:18-op-45368 | N.D. Ohio (Federal) |
| KY | County of Powell (Fiscal Court) | 1:18-op-46145 | N.D. Ohio (Federal) |
| KY | County of Pulaski (Fiscal Court) | 1:17-op-45109 | N.D. Ohio (Federal) |
| KY | County of Rowan (Fiscal Court) | 1:18-op-45018 | N.D. Ohio (Federal) |
| KY | County of Russell (Fiscal Court) | 1:19-op-46096 | N.D. Ohio (Federal) |
| KY | County of Scott (Fiscal Court) | 1:17-op-45173 | N.D. Ohio (Federal) |
| KY | County of Shelby (Fiscal Court) | 1:17-op-45009 | N.D. Ohio (Federal) |
| KY | County of Spencer (Fiscal Court) | 1:17-op-45014 / 1:19-op-46029 | N.D. Ohio (Federal) |
| KY | County of Taylor (Fiscal Court) | 1:19-op-46007 | N.D. Ohio (Federal) |
| KY | County of Todd (Fiscal Court) | 1:19-op-45949 | N.D. Ohio (Federal) |
| KY | County of Union (Fiscal Court) | 1:17-op-45015 | N.D. Ohio (Federal) |
| KY | County of Warren | 1:20-op-45075 | N.D. Ohio (Federal) |

| State | Subdivision/Special District | Case No. | Jurisdiction |
|-------|--|-------------------------------|--|
| KY | County of Wayne (Fiscal Court) | 1:18-op-45389 | N.D. Ohio (Federal) |
| KY | County of Webster (Fiscal Court) | 1:19-op-46098 | N.D. Ohio (Federal) |
| KY | County of Whitley (Fiscal Court) | 1:17-op-45030 | N.D. Ohio (Federal) |
| KY | County of Wolfe (Fiscal Court) | 1:18-op-46099 | N.D. Ohio (Federal) |
| KY | County of Woodford (Fiscal Court) | 1:17-op-45174 | N.D. Ohio (Federal) |
| KY | Estill County Emergency Medical Services | 1:18-op-46237 | N.D. Ohio (Federal) |
| KY | Grayson County Hospital Foundation, Inc. | 1:20-op-45060 | N.D. Ohio (Federal) |
| KY | Hardin Memorial Hospital | 1:20-op-45293 | N.D. Ohio (Federal) |
| KY | Kentucky River District Health Department | 1:19-op-45050 | N.D. Ohio (Federal) |
| KY | Lexington-Fayette Urban County Government | 1:17-op-45092 | N.D. Ohio (Federal) |
| KY | Louisville/Jefferson County Metro Government | 1:17-op-45013 | N.D. Ohio (Federal) |
| KY | Pikeville Medical Center, Inc. | 1:20-op-45060 | N.D. Ohio (Federal) |
| KY | St. Claire Medical Center, Inc. d/b/a St. Claire Regional Medical Center | 1:20-op-45060 / 1:18-op-46046 | N.D. Ohio (Federal) |
| KY | Taylor County Hospital District Health Facilities Corporation | 1:20-op-45060 | N.D. Ohio (Federal) |
| KY | The Harrison Memorial Hospital, Inc. | 1:20-op-45060 | N.D. Ohio (Federal) |
| KY | The Medical Center at Franklin, Inc. | 1:20-op-45060 / 1:18-op-46058 | N.D. Ohio (Federal) |
| MA | City of Amesbury | 1:18-op-45678 | N.D. Ohio (Federal) |
| MA | City of Beverly | 1:19-op-45219 | N.D. Ohio (Federal) |
| MA | City of Brockton | 1:18-op-46089 | N.D. Ohio (Federal) |
| MA | City of Cambridge | 19-2854-BLS2 | MDL - In re Opioid Litigation (MA - Superior Court, County of Suffolk) (State MDL) |
| MA | City of Chelsea | 1:18-op-45693 | N.D. Ohio (Federal) |
| MA | City of Chicopee | 19-1621-BLS2 | MDL - In re Opioid Litigation (MA - Superior Court, County of Suffolk) (State MDL) |
| MA | City of Easthampton | 1:18-op-45336 | N.D. Ohio (Federal) |
| MA | City of Everett | 1:18-op-45596 | N.D. Ohio (Federal) |
| MA | City of Fall River | 1:18-op-46285 | N.D. Ohio (Federal) |
| MA | City of Fitchburg | 1:19-op-45030 | N.D. Ohio (Federal) |
| MA | City of Framingham | 19-1487-BLS2 | MDL - In re Opioid Litigation (MA - Superior Court, County of Suffolk) (State MDL) |
| MA | City of Gloucester | 19-1351-BLS2 | MDL - In re Opioid Litigation (MA - Superior Court, County of Suffolk) (State MDL) |
| MA | City of Greenfield a/k/a Town of Greenfield | 1:18-op-45017 | N.D. Ohio (Federal) |
| MA | City of Haverhill | 19-1311-BLS2 | MDL - In re Opioid Litigation (MA - Superior Court, County of Suffolk) (State MDL) |
| MA | City of Holyoke | 1:18-op-45694 | N.D. Ohio (Federal) |
| MA | City of Leominster | 1:18-op-45710 | N.D. Ohio (Federal) |
| MA | City of Lowell | 1:18-op-45514 | N.D. Ohio (Federal) |
| MA | City of Lynn | 1:18-op-45789 | N.D. Ohio (Federal) |
| MA | City of Malden | 1:18-op-45487 | N.D. Ohio (Federal) |
| MA | City of Medford | 1:19-op-45110 | N.D. Ohio (Federal) |
| MA | City of Melrose | 1:18-op-45951 | N.D. Ohio (Federal) |
| MA | City of Methuen | 1:18-op-45106 | N.D. Ohio (Federal) |
| MA | City of New Bedford | 1:19-op-45569 | N.D. Ohio (Federal) |

| State | Subdivision/Special District | Case No. | Jurisdiction |
|-------|------------------------------|---------------|--|
| MA | City of Newburyport | 1:18-op-45837 | N.D. Ohio (Federal) |
| MA | City of North Adams | 1:18-op-45702 | N.D. Ohio (Federal) |
| MA | City of Northampton | 1:18-op-45337 | N.D. Ohio (Federal) |
| MA | City of Peabody | 1:18-op-45860 | N.D. Ohio (Federal) |
| MA | City of Pittsfield | 1:18-op-45335 | N.D. Ohio (Federal) |
| MA | City of Quincy | 1:19-op-45008 | N.D. Ohio (Federal) |
| MA | City of Revere | 1:18-op-45155 | N.D. Ohio (Federal) |
| MA | City of Salem | 19-1355-BLS2 | MDL - In re Opioid Litigation (MA - Superior Court, County of Suffolk) (State MDL) |
| MA | City of Somerville | 1:19-op-45319 | N.D. Ohio (Federal) |
| MA | City of Springfield | 19-1733-BLS2 | MDL - In re Opioid Litigation (MA - Superior Court, County of Suffolk) (State MDL) |
| MA | City of Woburn | 1:18-op-45103 | N.D. Ohio (Federal) |
| MA | City of Worcester | 19-543-BLS2 | MDL - In re Opioid Litigation (MA - Superior Court, County of Suffolk) (State MDL) |
| MA | Town of Acushnet | 1:18-op-45676 | N.D. Ohio (Federal) |
| MA | Town of Agawam | 1:18-op-45792 | N.D. Ohio (Federal) |
| MA | Town of Andover | 1:19-op-45996 | N.D. Ohio (Federal) |
| MA | Town of Aquinnah | 1:18-op-46091 | N.D. Ohio (Federal) |
| MA | Town of Athol | 1:19-op-45058 | N.D. Ohio (Federal) |
| MA | Town of Auburn | 1:18-op-45688 | N.D. Ohio (Federal) |
| MA | Town of Ayer | 1:19-op-45570 | N.D. Ohio (Federal) |
| MA | Town of Barnstable | 1:18-op-45862 | N.D. Ohio (Federal) |
| MA | Town of Belchertown | 1:18-op-45905 | N.D. Ohio (Federal) |
| MA | Town of Billerica | 1:18-op-45560 | N.D. Ohio (Federal) |
| MA | Town of Braintree | 1:19-op-45673 | N.D. Ohio (Federal) |
| MA | Town of Brewster | 1:18-op-45556 | N.D. Ohio (Federal) |
| MA | Town of Bridgewater | 1:18-op-45754 | N.D. Ohio (Federal) |
| MA | Town of Brookline | 1:19-op-45062 | N.D. Ohio (Federal) |
| MA | Town of Canton | 19-1615-BLS2 | MDL - In re Opioid Litigation (MA - Superior Court, County of Suffolk) (State MDL) |
| MA | Town of Carver | 1:18-op-45691 | N.D. Ohio (Federal) |
| MA | Town of Charlton | 1:18-op-45689 | N.D. Ohio (Federal) |
| MA | Town of Chelmsford | 1:18-op-45952 | N.D. Ohio (Federal) |
| MA | Town of Clarksburg | 1:18-op-45882 | N.D. Ohio (Federal) |
| MA | Town of Clinton | 1:19-op-46072 | N.D. Ohio (Federal) |
| MA | Town of Danvers | 1:18-op-45760 | N.D. Ohio (Federal) |
| MA | Town of Dedham | 1:19-op-45039 | N.D. Ohio (Federal) |
| MA | Town of Dennis | 1:19-op-45124 | N.D. Ohio (Federal) |
| MA | Town of Douglas | 1:18-op-45706 | N.D. Ohio (Federal) |
| MA | Town of Dudley | 1:18-op-45707 | N.D. Ohio (Federal) |
| MA | Town of East Bridgewater | 1:18-op-45721 | N.D. Ohio (Federal) |
| MA | Town of Eastham | 1:18-op-45864 | N.D. Ohio (Federal) |
| MA | Town of Easton | 1:19-op-45920 | N.D. Ohio (Federal) |
| MA | Town of Fairhaven | 1:19-op-45060 | N.D. Ohio (Federal) |
| MA | Town of Falmouth | 1:18-op-46095 | N.D. Ohio (Federal) |
| MA | Town of Freetown | 1:18-op-45705 | N.D. Ohio (Federal) |
| MA | Town of Georgetown | 1:18-op-45879 | N.D. Ohio (Federal) |

| State | Subdivision/Special District | Case No. | Jurisdiction |
|-------|------------------------------|---------------|--|
| MA | Town of Grafton | 1:18-op-45753 | N.D. Ohio (Federal) |
| MA | Town of Hanson | 1:18-op-45704 | N.D. Ohio (Federal) |
| MA | Town of Holliston | 1:18-op-45874 | N.D. Ohio (Federal) |
| MA | Town of Hopedale | 1:18-op-45708 | N.D. Ohio (Federal) |
| MA | Town of Hull | 1:19-op-46172 | N.D. Ohio (Federal) |
| MA | Town of Kingston | 1:18-op-46090 | N.D. Ohio (Federal) |
| MA | Town of Lakeville | 1:18-op-45743 | N.D. Ohio (Federal) |
| MA | Town of Leicester | 1:18-op-45709 | N.D. Ohio (Federal) |
| MA | Town of Leverett | 1:18-op-45836 | N.D. Ohio (Federal) |
| MA | Town of Longmeadow | 1:18-op-46097 | N.D. Ohio (Federal) |
| MA | Town of Ludlow | 1:18-op-45906 | N.D. Ohio (Federal) |
| MA | Town of Lunenburg | 1:18-op-46156 | N.D. Ohio (Federal) |
| MA | Town of Lynnfield | 19-1330-BLS2 | MDL - In re Opioid Litigation (MA - Superior Court, County of Suffolk) (State MDL) |
| MA | Town of Marblehead | 1:18-op-45791 | N.D. Ohio (Federal) |
| MA | Town of Marshfield | 1:18-op-45752 | N.D. Ohio (Federal) |
| MA | Town of Mashpee | 1:18-op-45755 | N.D. Ohio (Federal) |
| MA | Town of Mattapoisett | 1:18-op-45890 | N.D. Ohio (Federal) |
| MA | Town of Middleborough | 1:18-op-46200 | N.D. Ohio (Federal) |
| MA | Town of Milford | 1:18-op-45783 | N.D. Ohio (Federal) |
| MA | Town of Millbury | 1:18-op-46123 | N.D. Ohio (Federal) |
| MA | Town of Millis | 1:20-op-45275 | N.D. Ohio (Federal) |
| MA | Town of Nantucket | 1:18-op-45703 | N.D. Ohio (Federal) |
| MA | Town of Natick | 19-2002-BLS2 | MDL - In re Opioid Litigation (MA - Superior Court, County of Suffolk) (State MDL) |
| MA | Town of North Andover | 1:18-op-46159 | N.D. Ohio (Federal) |
| MA | Town of North Attleborough | 1:18-op-45744 | N.D. Ohio (Federal) |
| MA | Town of North Reading | 1:18-op-45856 | N.D. Ohio (Federal) |
| MA | Town of Northbridge | 1:18-op-45711 | N.D. Ohio (Federal) |
| MA | Town of Norton | 1:18-op-45787 | N.D. Ohio (Federal) |
| MA | Town of Norwell | 1:18-op-45815 | N.D. Ohio (Federal) |
| MA | Town of Norwood | 1:19-op-45061 | N.D. Ohio (Federal) |
| MA | Town of Orange | 1:19-op-45070 | N.D. Ohio (Federal) |
| MA | Town of Oxford | 1:19-op-45568 | N.D. Ohio (Federal) |
| MA | Town of Palmer | 1:18-op-45812 | N.D. Ohio (Federal) |
| MA | Town of Pembroke | 1:18-op-45823 | N.D. Ohio (Federal) |
| MA | Town of Plainville | 1:18-op-45808 | N.D. Ohio (Federal) |
| MA | Town of Plymouth | 1:18-op-45675 | N.D. Ohio (Federal) |
| MA | Town of Provincetown | 1:19-op-45125 | N.D. Ohio (Federal) |
| MA | Town of Randolph | 19-2573-BLS2 | MDL - In re Opioid Litigation (MA - Superior Court, County of Suffolk) (State MDL) |
| MA | Town of Rehoboth | 1:19-op-45059 | N.D. Ohio (Federal) |
| MA | Town of Rockland | 1:18-op-45824 | N.D. Ohio (Federal) |
| MA | Town of Salisbury | 1:18-op-45595 | N.D. Ohio (Federal) |
| MA | Town of Sandwich | 1:18-op-45891 | N.D. Ohio (Federal) |
| MA | Town of Scituate | 1:19-op-45063 | N.D. Ohio (Federal) |
| MA | Town of Seekonk | 1:18-op-45881 | N.D. Ohio (Federal) |

| State | Subdivision/Special District | Case No. | Jurisdiction |
|-------|--|---------------|--|
| MA | Town of Sheffield | 1:18-op-46001 | N.D. Ohio (Federal) |
| MA | Town of Shirley | 1:18-op-45880 | N.D. Ohio (Federal) |
| MA | Town of Somerset | 1:18-op-45769 | N.D. Ohio (Federal) |
| MA | Town of South Hadley | 1:18-op-46000 | N.D. Ohio (Federal) |
| MA | Town of Southbridge | 1:18-op-45686 | N.D. Ohio (Federal) |
| MA | Town of Spencer | 1:18-op-45809 | N.D. Ohio (Federal) |
| MA | Town of Stoneham | 1:18-op-46164 | N.D. Ohio (Federal) |
| MA | Town of Stoughton | 1:19-op-45023 | N.D. Ohio (Federal) |
| MA | Town of Sturbridge | 1:18-op-45990 | N.D. Ohio (Federal) |
| MA | Town of Sudbury | 1:18-op-45877 | N.D. Ohio (Federal) |
| MA | Town of Sutton | 1:18-op-45810 | N.D. Ohio (Federal) |
| MA | Town of Swampscott | 1:18-op-45911 | N.D. Ohio (Federal) |
| MA | Town of Templeton | 1:18-op-45784 | N.D. Ohio (Federal) |
| MA | Town of Tewksbury | 1:19-op-45077 | N.D. Ohio (Federal) |
| MA | Town of Truro | 1:18-op-45816 | N.D. Ohio (Federal) |
| MA | Town of Tyngsborough | 1:18-op-45770 | N.D. Ohio (Federal) |
| MA | Town of Upton | 1:18-op-46160 | N.D. Ohio (Federal) |
| MA | Town of Wakefield | 19-1499-BLS2 | MDL - In re Opioid Litigation (MA - Superior Court, County of Suffolk) (State MDL) |
| MA | Town of Walpole | 1:18-op-46093 | N.D. Ohio (Federal) |
| MA | Town of Ware | 1:18-op-45907 | N.D. Ohio (Federal) |
| MA | Town of Warren | 1:18-op-45811 | N.D. Ohio (Federal) |
| MA | Town of Watertown | 1:18-op-45674 | N.D. Ohio (Federal) |
| MA | Town of Wellfleet | 1:19-op-45556 | N.D. Ohio (Federal) |
| MA | Town of West Boylston | 1:18-op-45858 | N.D. Ohio (Federal) |
| MA | Town of West Bridgewater | 1:18-op-46102 | N.D. Ohio (Federal) |
| MA | Town of West Springfield | 1:18-op-45813 | N.D. Ohio (Federal) |
| MA | Town of West Tisbury | 1:18-op-45790 | N.D. Ohio (Federal) |
| MA | Town of Westborough | 1:18-op-45859 | N.D. Ohio (Federal) |
| MA | Town of Westford | 1:18-op-46007 | N.D. Ohio (Federal) |
| MA | Town of Weymouth | 1:19-op-45672 | N.D. Ohio (Federal) |
| MA | Town of Williamsburg | 1:18-op-45883 | N.D. Ohio (Federal) |
| MA | Town of Wilmington | 1:18-op-46158 | N.D. Ohio (Federal) |
| MA | Town of Winchendon | 1:18-op-45687 | N.D. Ohio (Federal) |
| MA | Town of Winthrop | 1:18-op-45814 | N.D. Ohio (Federal) |
| MD | Baltimore City Board of School Commissioners | 1:20-op-45281 | N.D. Ohio (Federal) |
| MD | City of Aberdeen | 1:19-op-45772 | N.D. Ohio (Federal) |
| MD | City of Bel Air | 1:19-op-45669 | N.D. Ohio (Federal) |
| MD | City of Berlin | 1:19-op-45676 | N.D. Ohio (Federal) |
| MD | City of Bowie | 1:18-op-45853 | N.D. Ohio (Federal) |
| MD | City of Cambridge | 1:19-op-45611 | N.D. Ohio (Federal) |
| MD | City of Charlestown | 1:19-op-45677 | N.D. Ohio (Federal) |
| MD | City of Cumberland | 1:18-op-45624 | N.D. Ohio (Federal) |
| MD | City of Frederick | 1:18-op-45853 | N.D. Ohio (Federal) |
| MD | City of Frostburg | 1:18-op-45617 | N.D. Ohio (Federal) |
| MD | City of Grantsville | 1:19-op-45668 | N.D. Ohio (Federal) |
| MD | City of Hagerstown | 1:18-op-45622 | N.D. Ohio (Federal) |

| State | Subdivision/Special District | Case No. | Jurisdiction |
|-------|--|-------------------|---|
| MD | City of Havre De Grace | 1:19-op-45678 | N.D. Ohio (Federal) |
| MD | City of Laurel | 1:19-op-45714 | N.D. Ohio (Federal) |
| MD | City of Mountain Lake Park | 1:19-op-45666 | N.D. Ohio (Federal) |
| MD | City of North East | 1:19-op-45670 | N.D. Ohio (Federal) |
| MD | City of Oakland | 1:19-op-45916 | N.D. Ohio (Federal) |
| MD | City of Perryville | 1:19-op-45679 | N.D. Ohio (Federal) |
| MD | City of Seat Pleasant | 1:19-op-45288 | N.D. Ohio (Federal) |
| MD | City of Vienna | 1:19-op-45680 | N.D. Ohio (Federal) |
| MD | County of Allegany | 1:18-op-45652 | N.D. Ohio (Federal) |
| MD | County of Anne Arundel | C-02-CV-18-000021 | MD - Circuit Court for Anne Arundel (State) |
| MD | County of Baltimore | 1:18-op-45554 | N.D. Ohio (Federal) |
| MD | County of Calvert (County Commissioners) | 1:19-op-45609 | N.D. Ohio (Federal) |
| MD | County of Caroline | 1:18-op-45853 | N.D. Ohio (Federal) |
| MD | County of Carroll (County Commissioners) | 1:20-op-45052 | N.D. Ohio (Federal) |
| MD | County of Cecil | 1:18-op-45100 | N.D. Ohio (Federal) |
| MD | County of Charles (County Commissioners) | 1:19-op-45094 | N.D. Ohio (Federal) |
| MD | County of Dorchester | 1:19-op-45610 | N.D. Ohio (Federal) |
| MD | County of Frederick | 1:18-op-45853 | N.D. Ohio (Federal) |
| MD | County of Garrett | 1:18-op-45853 | N.D. Ohio (Federal) |
| MD | County of Harford | 1:18-op-45853 | N.D. Ohio (Federal) |
| MD | County of Howard | 1:19-op-46169 | N.D. Ohio (Federal) |
| MD | County of Montgomery | 1:18-op-45212 | N.D. Ohio (Federal) |
| MD | County of Prince George's | 1:18-op-45501 | N.D. Ohio (Federal) |
| MD | County of Somerset | 1:19-op-45911 | N.D. Ohio (Federal) |
| MD | County of St. Mary's (County Commissioners) | 1:18-op-46334 | N.D. Ohio (Federal) |
| MD | County of Talbot | 1:18-op-45853 | N.D. Ohio (Federal) |
| MD | County of Washington (Board of County Commissioners) | 1:18-op-46060 | N.D. Ohio (Federal) |
| MD | County of Wicomico | 1:19-op-45681 | N.D. Ohio (Federal) |
| MD | Mayor and City Council of Baltimore | 24C18000515 | MD - Circuit Court for Baltimore City (State) |
| MD | Mayor and Common Council of Westminster | 1:18-op-45853 | N.D. Ohio (Federal) |
| MD | Mayor and Council of Rockville | 1:18-op-45853 | N.D. Ohio (Federal) |
| MD | Town of Cottage City | 1:20-op-45235 | N.D. Ohio (Federal) |
| MD | Town of Forest Heights | 1:20-op-45235 | N.D. Ohio (Federal) |
| MD | Town of North Brentwood | 1:20-op-45235 | N.D. Ohio (Federal) |
| MD | Town of Upper Marlboro | 1:20-op-45235 | N.D. Ohio (Federal) |
| ME | Board of Education of Bangor School Department | 1:20-op-45281 | N.D. Ohio (Federal) |
| ME | Board of Education of Cape Elizabeth School Department | 1:20-op-45281 | N.D. Ohio (Federal) |
| ME | Board of Education of Ellsworth School Department | 1:20-op-45281 | N.D. Ohio (Federal) |
| ME | Board of Education of Maine Regional School Unit 10 | 1:20-op-45281 | N.D. Ohio (Federal) |
| ME | Board of Education of Maine Regional School Unit 13 | 1:20-op-45281 | N.D. Ohio (Federal) |
| ME | Board of Education of Maine Regional School Unit 25 | 1:20-op-45281 | N.D. Ohio (Federal) |

| State | Subdivision/Special District | Case No. | Jurisdiction |
|-------|---|---------------|---------------------|
| ME | Board of Education of Maine Regional School Unit 26 | 1:20-op-45281 | N.D. Ohio (Federal) |
| ME | Board of Education of Maine Regional School Unit 29 | 1:20-op-45281 | N.D. Ohio (Federal) |
| ME | Board of Education of Maine Regional School Unit 34 | 1:20-op-45281 | N.D. Ohio (Federal) |
| ME | Board of Education of Maine Regional School Unit 40 | 1:20-op-45281 | N.D. Ohio (Federal) |
| ME | Board of Education of Maine Regional School Unit 50 | 1:20-op-45281 | N.D. Ohio (Federal) |
| ME | Board of Education of Maine Regional School Unit 57 | 1:20-op-45281 | N.D. Ohio (Federal) |
| ME | Board of Education of Maine Regional School Unit 60 | 1:20-op-45281 | N.D. Ohio (Federal) |
| ME | Board of Education of Maine Regional School Unit 71 | 1:20-op-45281 | N.D. Ohio (Federal) |
| ME | Board of Education of Maine Regional School Unit 9 | 1:20-op-45281 | N.D. Ohio (Federal) |
| ME | Board of Education of Maine School Administrative District 11 | 1:20-op-45281 | N.D. Ohio (Federal) |
| ME | Board of Education of Maine School Administrative District 15 | 1:20-op-45281 | N.D. Ohio (Federal) |
| ME | Board of Education of Maine School Administrative District 28 Five Town Central School District | 1:20-op-45281 | N.D. Ohio (Federal) |
| ME | Board of Education of Maine School Administrative District 35 | 1:20-op-45281 | N.D. Ohio (Federal) |
| ME | Board of Education of Maine School Administrative District 44 | 1:20-op-45281 | N.D. Ohio (Federal) |
| ME | Board of Education of Maine School Administrative District 53 | 1:20-op-45281 | N.D. Ohio (Federal) |
| ME | Board of Education of Maine School Administrative District 55 | 1:20-op-45281 | N.D. Ohio (Federal) |
| ME | Board of Education of Maine School Administrative District 6 | 1:20-op-45281 | N.D. Ohio (Federal) |
| ME | Board of Education of Maine School Administrative District 61 | 1:20-op-45281 | N.D. Ohio (Federal) |
| ME | Board of Education of Maine School Administrative District 72 | 1:20-op-45281 | N.D. Ohio (Federal) |
| ME | Board of Education of Portland School Department | 1:20-op-45281 | N.D. Ohio (Federal) |
| ME | Board of Education of Scarborough School Department | 1:20-op-45281 | N.D. Ohio (Federal) |
| ME | Board of Education of South Portland School Department | 1:20-op-45281 | N.D. Ohio (Federal) |
| ME | Board of Education of St. George Municipal School District | 1:20-op-45281 | N.D. Ohio (Federal) |
| ME | Board of Education of Waterville School Department | 1:20-op-45281 | N.D. Ohio (Federal) |
| ME | City of Auburn | 1:19-op-45188 | N.D. Ohio (Federal) |

| State | Subdivision/Special District | Case No. | Jurisdiction |
|-------|--------------------------------|---------------|---------------------|
| ME | City of Augusta | 1:19-op-45182 | N.D. Ohio (Federal) |
| ME | City of Bangor | 1:18-op-46314 | N.D. Ohio (Federal) |
| ME | City of Biddeford | 1:19-op-45258 | N.D. Ohio (Federal) |
| ME | City of Calais | 1:20-op-45051 | N.D. Ohio (Federal) |
| ME | City of Lewiston | 1:18-op-46315 | N.D. Ohio (Federal) |
| ME | City of Portland | 1:18-op-46313 | N.D. Ohio (Federal) |
| ME | City of Rockland | 1:19-op-45823 | N.D. Ohio (Federal) |
| ME | City of Saco | 1:19-op-45310 | N.D. Ohio (Federal) |
| ME | City of Sanford | 1:19-op-45311 | N.D. Ohio (Federal) |
| ME | City of Waterville | 1:19-op-45193 | N.D. Ohio (Federal) |
| ME | County of Androscoggin | 1:19-op-45205 | N.D. Ohio (Federal) |
| ME | County of Aroostook | 1:19-op-45183 | N.D. Ohio (Federal) |
| ME | County of Cumberland | 1:19-op-45259 | N.D. Ohio (Federal) |
| ME | County of Kennebec | 1:19-op-45257 | N.D. Ohio (Federal) |
| ME | County of Knox | 1:19-op-45822 | N.D. Ohio (Federal) |
| ME | County of Lincoln | 1:19-op-45190 | N.D. Ohio (Federal) |
| ME | County of Penobscot | 1:19-op-45184 | N.D. Ohio (Federal) |
| ME | County of Sagadahoc | 1:19-op-45189 | N.D. Ohio (Federal) |
| ME | County of Somerset | 1:19-op-45186 | N.D. Ohio (Federal) |
| ME | County of Waldo | 1:19-op-45309 | N.D. Ohio (Federal) |
| ME | County of Washington | 1:19-op-45185 | N.D. Ohio (Federal) |
| ME | County of York | 1:19-op-45191 | N.D. Ohio (Federal) |
| MI | Charter Township of Canton | 1:18-op-46134 | N.D. Ohio (Federal) |
| MI | Charter Township of Clinton | 1:18-op-46135 | N.D. Ohio (Federal) |
| MI | Charter Township of Harrison | 1:19-op-45863 | N.D. Ohio (Federal) |
| MI | Charter Township of Huron | 1:18-op-46134 | N.D. Ohio (Federal) |
| MI | Charter Township of Northville | 1:18-op-46134 | N.D. Ohio (Federal) |
| MI | Charter Township of Pittsfield | 1:19-op-45566 | N.D. Ohio (Federal) |
| MI | Charter Township of Van Buren | 1:18-op-46134 | N.D. Ohio (Federal) |
| MI | City of Detroit | 1:18-op-45084 | N.D. Ohio (Federal) |
| MI | City of East Lansing | 1:18-op-45902 | N.D. Ohio (Federal) |
| MI | City of Escanaba | 1:18-op-45068 | N.D. Ohio (Federal) |
| MI | City of Flint | 1:19-op-45122 | N.D. Ohio (Federal) |
| MI | City of Grand Rapids | 1:18-op-45406 | N.D. Ohio (Federal) |
| MI | City of Iron Mountain | 1:18-op-45344 | N.D. Ohio (Federal) |
| MI | City of Jackson | 1:18-op-45904 | N.D. Ohio (Federal) |
| MI | City of Lansing | 1:18-op-45054 | N.D. Ohio (Federal) |
| MI | City of Livonia | 1:18-op-46134 | N.D. Ohio (Federal) |
| MI | City of Pontiac | 1:19-op-46183 | N.D. Ohio (Federal) |
| MI | City of Romulus | 1:18-op-46134 | N.D. Ohio (Federal) |
| MI | City of Sault Sainte Marie | 1:18-op-45928 | N.D. Ohio (Federal) |
| MI | City of Sterling Heights | 1:19-op-45864 | N.D. Ohio (Federal) |
| MI | City of Traverse City | 1:18-op-45901 | N.D. Ohio (Federal) |
| MI | City of Warren | 1:19-op-45865 | N.D. Ohio (Federal) |
| MI | City of Wayne | 1:18-op-46134 | N.D. Ohio (Federal) |
| MI | City of Westland | 1:18-op-45903 | N.D. Ohio (Federal) |
| MI | County of Alcona | 1:18-op-45340 | N.D. Ohio (Federal) |

| State | Subdivision/Special District | Case No. | Jurisdiction |
|-------|------------------------------|---------------|---------------------|
| MI | County of Alger | 1:18-op-45360 | N.D. Ohio (Federal) |
| MI | County of Alpena | 1:18-op-45871 | N.D. Ohio (Federal) |
| MI | County of Antrim | 1:18-op-45354 | N.D. Ohio (Federal) |
| MI | County of Arenac | 1:18-op-45341 | N.D. Ohio (Federal) |
| MI | County of Baraga | 1:18-op-45361 | N.D. Ohio (Federal) |
| MI | County of Bay | 1:19-op-45228 | N.D. Ohio (Federal) |
| MI | County of Benzie | 1:18-op-45356 | N.D. Ohio (Federal) |
| MI | County of Berrien | 1:18-op-45887 | N.D. Ohio (Federal) |
| MI | County of Branch | 1:18-op-46096 | N.D. Ohio (Federal) |
| MI | County of Calhoun | 1:19-op-45560 | N.D. Ohio (Federal) |
| MI | County of Cass | 1:18-op-45868 | N.D. Ohio (Federal) |
| MI | County of Charlevoix | 1:18-op-45897 | N.D. Ohio (Federal) |
| MI | County of Cheboygan | 1:19-op-45636 | N.D. Ohio (Federal) |
| MI | County of Chippewa | 1:18-op-45066 | N.D. Ohio (Federal) |
| MI | County of Clinton | 1:18-op-45889 | N.D. Ohio (Federal) |
| MI | County of Crawford | 1:18-op-45105 | N.D. Ohio (Federal) |
| MI | County of Delta | 1:18-op-45067 | N.D. Ohio (Federal) |
| MI | County of Dickinson | 1:18-op-45342 | N.D. Ohio (Federal) |
| MI | County of Eaton | 1:18-op-45971 | N.D. Ohio (Federal) |
| MI | County of Genesee | 1:18-op-45083 | N.D. Ohio (Federal) |
| MI | County of Grand Traverse | 1:18-op-45056 | N.D. Ohio (Federal) |
| MI | County of Gratiot | 1:18-op-45339 | N.D. Ohio (Federal) |
| MI | County of Hillsdale | 1:18-op-45355 | N.D. Ohio (Federal) |
| MI | County of Houghton | 1:18-op-45866 | N.D. Ohio (Federal) |
| MI | County of Ingham | 1:18-op-46178 | N.D. Ohio (Federal) |
| MI | County of Ionia | 1:19-op-45261 | N.D. Ohio (Federal) |
| MI | County of Iosco | 1:18-op-45343 | N.D. Ohio (Federal) |
| MI | County of Iron | 1:18-op-45888 | N.D. Ohio (Federal) |
| MI | County of Isabella | 1:18-op-45349 | N.D. Ohio (Federal) |
| MI | County of Kalamazoo | 1:19-op-45561 | N.D. Ohio (Federal) |
| MI | County of Kent | 1:19-op-45000 | N.D. Ohio (Federal) |
| MI | County of Lake | 1:18-op-45366 | N.D. Ohio (Federal) |
| MI | County of Leelanau | 1:18-op-45111 | N.D. Ohio (Federal) |
| MI | County of Lenawee | 1:18-op-45351 | N.D. Ohio (Federal) |
| MI | County of Livingston | 1:19-op-45262 | N.D. Ohio (Federal) |
| MI | County of Luce | 1:18-op-45362 | N.D. Ohio (Federal) |
| MI | County of Macomb | 1:18-op-45085 | N.D. Ohio (Federal) |
| MI | County of Manistee | 1:18-op-45113 | N.D. Ohio (Federal) |
| MI | County of Marquette | 1:18-op-45104 | N.D. Ohio (Federal) |
| MI | County of Mason | 1:18-op-45112 | N.D. Ohio (Federal) |
| MI | County of Monroe | 1:18-op-45158 | N.D. Ohio (Federal) |
| MI | County of Montcalm | 1:18-op-45865 | N.D. Ohio (Federal) |
| MI | County of Montmorency | 1:18-op-45347 | N.D. Ohio (Federal) |
| MI | County of Muskegon | 1:18-op-46199 | N.D. Ohio (Federal) |
| MI | County of Newaygo | 1:18-op-46187 | N.D. Ohio (Federal) |
| MI | County of Oakland | 1:17-op-45102 | N.D. Ohio (Federal) |
| MI | County of Oceana | 1:18-op-45359 | N.D. Ohio (Federal) |

| State | Subdivision/Special District | Case No. | Jurisdiction |
|-------|--|---------------|---------------------|
| MI | County of Ogemaw | 1:18-op-45348 | N.D. Ohio (Federal) |
| MI | County of Ontonagon | 1:18-op-45893 | N.D. Ohio (Federal) |
| MI | County of Osceola | 1:18-op-45357 | N.D. Ohio (Federal) |
| MI | County of Otsego | 1:18-op-45345 | N.D. Ohio (Federal) |
| MI | County of Presque Isle | 1:18-op-45894 | N.D. Ohio (Federal) |
| MI | County of Roscommon | 1:18-op-45102 | N.D. Ohio (Federal) |
| MI | County of Saginaw | 1:18-op-45082 | N.D. Ohio (Federal) |
| MI | County of Sanilac | 1:18-op-45352 | N.D. Ohio (Federal) |
| MI | County of Shiawassee | 1:18-op-45350 | N.D. Ohio (Federal) |
| MI | County of St. Clair | 1:18-op-45896 | N.D. Ohio (Federal) |
| MI | County of Tuscola | 1:18-op-45870 | N.D. Ohio (Federal) |
| MI | County of Washtenaw | 1:18-op-45886 | N.D. Ohio (Federal) |
| MI | County of Wayne | 1:17-op-45102 | N.D. Ohio (Federal) |
| MI | County of Wexford | 1:18-op-45364 | N.D. Ohio (Federal) |
| MI | Detroit Wayne Mental Health Authority | 1:18-op-46332 | N.D. Ohio (Federal) |
| MN | Board of Education of Minnetonka School District No. 276 | 1:20-op-45281 | N.D. Ohio (Federal) |
| MN | City of Coon Rapids | 1:19-op-45835 | N.D. Ohio (Federal) |
| MN | City of Duluth | 1:19-op-45304 | N.D. Ohio (Federal) |
| MN | City of Minneapolis | 1:18-op-45850 | N.D. Ohio (Federal) |
| MN | City of North St. Paul | 1:19-op-46066 | N.D. Ohio (Federal) |
| MN | City of Proctor | 1:19-op-45748 | N.D. Ohio (Federal) |
| MN | City of Rochester | 1:19-op-45501 | N.D. Ohio (Federal) |
| MN | City of Saint Paul | 1:19-op-45424 | N.D. Ohio (Federal) |
| MN | County of Anoka | 1:18-op-45101 | N.D. Ohio (Federal) |
| MN | County of Beltrami | 1:19-op-45776 | N.D. Ohio (Federal) |
| MN | County of Big Stone | 1:20-op-45102 | N.D. Ohio (Federal) |
| MN | County of Carlton | 1:19-op-45608 | N.D. Ohio (Federal) |
| MN | County of Carver | 1:19-op-45798 | N.D. Ohio (Federal) |
| MN | County of Dakota | 1:18-op-46112 | N.D. Ohio (Federal) |
| MN | County of Douglas | 1:18-op-45428 | N.D. Ohio (Federal) |
| MN | County of Freeborn | 1:19-op-45737 | N.D. Ohio (Federal) |
| MN | County of Hennepin | 1:18-op-45232 | N.D. Ohio (Federal) |
| MN | County of Itasca | 1:18-op-45958 | N.D. Ohio (Federal) |
| MN | County of McLeod | 1:19-op-45332 | N.D. Ohio (Federal) |
| MN | County of Meeker | 1:19-op-45343 | N.D. Ohio (Federal) |
| MN | County of Morrison | 1:18-op-45429 | N.D. Ohio (Federal) |
| MN | County of Mower | 1:17-op-45072 | N.D. Ohio (Federal) |
| MN | County of Olmsted | 1:19-op-45547 | N.D. Ohio (Federal) |
| MN | County of Pine | 1:19-op-45738 | N.D. Ohio (Federal) |
| MN | County of Ramsey | 1:17-op-45073 | N.D. Ohio (Federal) |
| MN | County of Roseau | 1:19-op-45344 | N.D. Ohio (Federal) |
| MN | County of Sibley | 1:19-op-45333 | N.D. Ohio (Federal) |
| MN | County of St. Louis | 1:18-op-45430 | N.D. Ohio (Federal) |
| MN | County of Steele | 1:19-op-45800 | N.D. Ohio (Federal) |
| MN | County of Waseca | 1:19-op-45800 | N.D. Ohio (Federal) |
| MN | County of Washington | 1:17-op-45074 | N.D. Ohio (Federal) |

| State | Subdivision/Special District | Case No. | Jurisdiction |
|-------|---|---------------|--|
| MN | County of Winona | 1:19-op-45271 | N.D. Ohio (Federal) |
| MN | County of Wright | 1:19-op-45661 | N.D. Ohio (Federal) |
| MN | County of Yellow Medicine | 1:19-op-45358 | N.D. Ohio (Federal) |
| MN | Minnesota Prairie Health Alliance | 1:19-op-45800 | N.D. Ohio (Federal) |
| MO | Citizens Memorial Hospital District d/b/a Citizens Memorial Hospital | 6:22-cv-03192 | W.D. Missouri (Federal) |
| MO | City of Independence | 1:19-op-45371 | N.D. Ohio (Federal) |
| MO | City of Joplin | 1:19-op-45371 | N.D. Ohio (Federal) |
| MO | City of Kansas City | 1:18-op-46029 | N.D. Ohio (Federal) |
| MO | City of Sedalia | 1:20-op-45152 | N.D. Ohio (Federal) |
| MO | City of Springfield | 1:18-op-45899 | N.D. Ohio (Federal) |
| MO | City of St. Joseph | 1:18-op-45798 | N.D. Ohio (Federal) |
| MO | City of St. Louis | 1:18-op-46267 | N.D. Ohio (Federal) |
| MO | County of Adair | 1:20-op-45297 | N.D. Ohio (Federal) |
| MO | County of Andrew | 1:20-op-45298 | N.D. Ohio (Federal) |
| MO | County of Atchison | 1:18-op-45797 | N.D. Ohio (Federal) |
| MO | County of Audrain | 1:18-op-46265 | N.D. Ohio (Federal) |
| MO | County of Barry | 1:21-op-45016 | N.D. Ohio (Federal) |
| MO | County of Barton | 1:20-op-45171 | N.D. Ohio (Federal) |
| MO | County of Boone | 1:19-op-45375 | N.D. Ohio (Federal) |
| MO | County of Buchanan | 1:18-op-45028 | N.D. Ohio (Federal) |
| MO | County of Butler | 1:19-op-45371 | N.D. Ohio (Federal) |
| MO | County of Callaway | 1:19-op-45378 | N.D. Ohio (Federal) |
| MO | County of Camden | 1:20-op-45068 | N.D. Ohio (Federal) |
| MO | County of Cape Girardeau | 1:19-op-45371 | N.D. Ohio (Federal) |
| MO | County of Cass | 1:18-op-45841 | N.D. Ohio (Federal) |
| MO | County of Chariton | 1:19-op-45790 | N.D. Ohio (Federal) |
| MO | County of Christian | 1:19-op-45371 | N.D. Ohio (Federal) |
| MO | County of Clinton | 1:20-op-45130 | N.D. Ohio (Federal) |
| MO | County of Cole | 1:18-op-46189 | N.D. Ohio (Federal) |
| MO | County of Crawford | 1:19-op-45371 | N.D. Ohio (Federal) |
| MO | County of Dade | 1:20-op-45224 | N.D. Ohio (Federal) |
| MO | County of DeKalb | 1:20-op-45299 | N.D. Ohio (Federal) |
| MO | County of Dent | 1:19-op-45371 | N.D. Ohio (Federal) |
| MO | County of Douglas | 1:19-op-45386 | N.D. Ohio (Federal) |
| MO | County of Dunklin | 1:19-op-45371 | N.D. Ohio (Federal) |
| MO | County of Franklin | 20AB-CC00006 | MO - Circuit Court of Franklin County (State) |
| MO | County of Gasconade | 1:18-op-46190 | N.D. Ohio (Federal) |
| MO | County of Greene | 1:19-op-45371 | N.D. Ohio (Federal) |
| MO | County of Grundy | 1:20-op-45300 | N.D. Ohio (Federal) |
| MO | County of Henry | 1:20-op-45135 | N.D. Ohio (Federal) |
| MO | County of Hickory | 1:20-op-45295 | N.D. Ohio (Federal) |
| MO | County of Iron | 1:19-op-45371 | N.D. Ohio (Federal) |
| MO | County of Jackson | 1:18-op-45965 | N.D. Ohio (Federal) |
| MO | County of Jasper | 1:19-op-45371 | N.D. Ohio (Federal) |
| MO | County of Jefferson | 20JE-CC00029 | MO - Circuit Court of Jefferson County (State) |
| MO | County of Knox | 1:19-op-45406 | N.D. Ohio (Federal) |

| State | Subdivision/Special District | Case No. | Jurisdiction |
|-------|---|-------------------------------|---------------------|
| MO | County of Lafayette | 1:18-op-45840 | N.D. Ohio (Federal) |
| MO | County of Lawrence | 1:20-op-45134 | N.D. Ohio (Federal) |
| MO | County of Lewis | 1:18-op-46263 | N.D. Ohio (Federal) |
| MO | County of Lincoln | 1:20-op-45069 | N.D. Ohio (Federal) |
| MO | County of Livingston | 1:18-op-46168 | N.D. Ohio (Federal) |
| MO | County of Madison | 1:19-op-45371 | N.D. Ohio (Federal) |
| MO | County of Maries | 1:18-op-46194 | N.D. Ohio (Federal) |
| MO | County of McDonald | 1:20-op-45225 | N.D. Ohio (Federal) |
| MO | County of Miller | 1:19-op-45274 | N.D. Ohio (Federal) |
| MO | County of Moniteau | 1:18-op-46352 | N.D. Ohio (Federal) |
| MO | County of Montgomery | 1:18-op-46197 | N.D. Ohio (Federal) |
| MO | County of New Madrid | 1:20-op-45296 | N.D. Ohio (Federal) |
| MO | County of Nodaway | 1:18-op-45795 | N.D. Ohio (Federal) |
| MO | County of Osage | 1:18-op-46191 | N.D. Ohio (Federal) |
| MO | County of Ozark | 1:18-op-46198 | N.D. Ohio (Federal) |
| MO | County of Pemiscot | 1:19-op-45733 | N.D. Ohio (Federal) |
| MO | County of Perry | 1:19-op-45371 | N.D. Ohio (Federal) |
| MO | County of Pettis | 1:19-op-45416 / 1:20-op-45152 | N.D. Ohio (Federal) |
| MO | County of Phelps | 1:18-op-46195 | N.D. Ohio (Federal) |
| MO | County of Pike | 1:20-op-45131 | N.D. Ohio (Federal) |
| MO | County of Polk | 1:20-op-45082 | N.D. Ohio (Federal) |
| MO | County of Pulaski | 1:18-op-46192 | N.D. Ohio (Federal) |
| MO | County of Ralls | 1:20-op-45292 | N.D. Ohio (Federal) |
| MO | County of Randolph | 1:19-op-45409 | N.D. Ohio (Federal) |
| MO | County of Ray | 1:20-op-45132 | N.D. Ohio (Federal) |
| MO | County of Reynolds | 1:18-op-46193 | N.D. Ohio (Federal) |
| MO | County of Ripley | 1:18-op-46262 | N.D. Ohio (Federal) |
| MO | County of Schuyler | 1:19-op-45408 | N.D. Ohio (Federal) |
| MO | County of Scott | 1:19-op-46174 | N.D. Ohio (Federal) |
| MO | County of Shannon | 1:19-op-45401 | N.D. Ohio (Federal) |
| MO | County of Shelby | 1:18-op-46264 | N.D. Ohio (Federal) |
| MO | County of St. Charles | 1:18-op-46059 | N.D. Ohio (Federal) |
| MO | County of St. Clair | 1:21-op-45044 | N.D. Ohio (Federal) |
| MO | County of St. Francois | 1:19-op-45847 | N.D. Ohio (Federal) |
| MO | County of St. Louis | 1:17-op-45083 | N.D. Ohio (Federal) |
| MO | County of Ste. Genevieve | 1:19-op-45371 | N.D. Ohio (Federal) |
| MO | County of Stone | 1:19-op-45371 | N.D. Ohio (Federal) |
| MO | County of Taney | 1:19-op-45371 | N.D. Ohio (Federal) |
| MO | County of Texas | 1:19-op-45371 | N.D. Ohio (Federal) |
| MO | County of Vernon | 1:20-op-45133 | N.D. Ohio (Federal) |
| MO | County of Warren | 1:18-op-46196 | N.D. Ohio (Federal) |
| MO | County of Washington | 1:19-op-45371 | N.D. Ohio (Federal) |
| MO | County of Webster | 1:18-op-46350 | N.D. Ohio (Federal) |
| MO | County of Worth | 1:18-op-45777 | N.D. Ohio (Federal) |
| MO | County of Wright | 1:19-op-45383 | N.D. Ohio (Federal) |
| MO | Kinloch Fire Protection District of St. Louis | 1:19-op-45665 | N.D. Ohio (Federal) |

| State | Subdivision/Special District | Case No. | Jurisdiction |
|-------|--|---------------|---|
| | County | | |
| MO | Northeast Ambulance and Fire Protection District of St. Louis County | 1:19-op-45664 | N.D. Ohio (Federal) |
| MS | Alliance Healthcare System | 1:20-op-45127 | N.D. Ohio (Federal) |
| MS | Anderson Regional Health System | 1:20-op-45127 | N.D. Ohio (Federal) |
| MS | City of Amory | 1:19-op-45549 | N.D. Ohio (Federal) |
| MS | City of Brookhaven | 1:19-op-46143 | N.D. Ohio (Federal) |
| MS | City of Charleston | 1:18-op-45398 | N.D. Ohio (Federal) |
| MS | City of Clarksdale | 1:19-op-45620 | N.D. Ohio (Federal) |
| MS | City of Cleveland | 1:19-op-45879 | N.D. Ohio (Federal) |
| MS | City of Columbia | 1:19-op-45048 | N.D. Ohio (Federal) |
| MS | City of Columbus | 1:18-op-46286 | N.D. Ohio (Federal) |
| MS | City of Diamondhead | 1:19-op-45749 | N.D. Ohio (Federal) |
| MS | City of Gautier | 1:19-op-45871 | N.D. Ohio (Federal) |
| MS | City of Greenwood | 1:18-op-45950 | N.D. Ohio (Federal) |
| MS | City of Grenada | 1:19-op-45622 | N.D. Ohio (Federal) |
| MS | City of Gulfport | 1:19-op-45291 | N.D. Ohio (Federal) |
| MS | City of Hattiesburg | 1:18-op-45512 | N.D. Ohio (Federal) |
| MS | City of Holly Springs | CV2020-141 | MS - Circuit Court of Marshall County (State) |
| MS | City of Indianola | 1:19-op-45624 | N.D. Ohio (Federal) |
| MS | City of Iuka | 1:18-op-46172 | N.D. Ohio (Federal) |
| MS | City of Jackson | 1:19-op-45806 | N.D. Ohio (Federal) |
| MS | City of Jonestown | 1:19-op-45623 | N.D. Ohio (Federal) |
| MS | City of Kosciusko | 1:19-op-45872 | N.D. Ohio (Federal) |
| MS | City of Laurel | 1:18-op-46161 | N.D. Ohio (Federal) |
| MS | City of Long Beach | 1:19-op-45517 | N.D. Ohio (Federal) |
| MS | City of Lumberton | 1:18-op-46236 | N.D. Ohio (Federal) |
| MS | City of Meridian | 1:18-op-45969 | N.D. Ohio (Federal) |
| MS | City of Morton | 1:19-op-45882 | N.D. Ohio (Federal) |
| MS | City of Moss Point | 1:19-op-45880 | N.D. Ohio (Federal) |
| MS | City of Mound Bayou | 1:19-op-45422 | N.D. Ohio (Federal) |
| MS | City of Nettleton | 1:19-op-45151 | N.D. Ohio (Federal) |
| MS | City of New Albany | 1:18-op-45949 | N.D. Ohio (Federal) |
| MS | City of Ocean Springs | 1:19-op-45878 | N.D. Ohio (Federal) |
| MS | City of Pascagoula | 1:19-op-45934 | N.D. Ohio (Federal) |
| MS | City of Philadelphia | 1:18-op-45279 | N.D. Ohio (Federal) |
| MS | City of Quitman | 1:19-op-45873 | N.D. Ohio (Federal) |
| MS | City of Shannon | 1:19-op-45149 | N.D. Ohio (Federal) |
| MS | City of Starkville | 1:19-op-45148 | N.D. Ohio (Federal) |
| MS | City of Tupelo | 1:19-op-45491 | N.D. Ohio (Federal) |
| MS | City of Verona | 1:19-op-45150 | N.D. Ohio (Federal) |
| MS | City of Vicksburg | 1:19-op-45881 | N.D. Ohio (Federal) |
| MS | City of Waynesboro | 1:21-op-45050 | N.D. Ohio (Federal) |
| MS | City of Webb | 1:21-op-45015 | N.D. Ohio (Federal) |
| MS | City of Wiggins | 1:19-op-45576 | N.D. Ohio (Federal) |

| State | Subdivision/Special District | Case No. | Jurisdiction |
|-------|------------------------------|-------------------------------|---------------------|
| MS | County of Adams | 1:18-op-45831 | N.D. Ohio (Federal) |
| MS | County of Amite | 1:18-op-45097 | N.D. Ohio (Federal) |
| MS | County of Attala | 1:19-op-45869 | N.D. Ohio (Federal) |
| MS | County of Benton | 1:18-op-45119 | N.D. Ohio (Federal) |
| MS | County of Bolivar | 1:20-op-45214 | N.D. Ohio (Federal) |
| MS | County of Carroll | 1:19-op-45156 | N.D. Ohio (Federal) |
| MS | County of Chickasaw | 1:19-op-45158 | N.D. Ohio (Federal) |
| MS | County of Claiborne | 1:18-op-45035 | N.D. Ohio (Federal) |
| MS | County of Clarke | 1:18-op-45278 | N.D. Ohio (Federal) |
| MS | County of Covington | 1:19-op-45417 | N.D. Ohio (Federal) |
| MS | County of Desoto | 1:19-op-45551 | N.D. Ohio (Federal) |
| MS | County of Forrest | 1:18-op-45147 | N.D. Ohio (Federal) |
| MS | County of Franklin | 1:19-op-45577 | N.D. Ohio (Federal) |
| MS | County of George | 1:19-op-45157 | N.D. Ohio (Federal) |
| MS | County of Greene | 1:19-op-45965 | N.D. Ohio (Federal) |
| MS | County of Grenada | 1:18-op-46279 | N.D. Ohio (Federal) |
| MS | County of Hancock | 1:18-op-45762 | N.D. Ohio (Federal) |
| MS | County of Harrison | 1:19-op-45113 | N.D. Ohio (Federal) |
| MS | County of Hinds | 1:20-op-45190 | N.D. Ohio (Federal) |
| MS | County of Holmes | 1:18-op-45793 | N.D. Ohio (Federal) |
| MS | County of Humphreys | 1:18-op-45021 | N.D. Ohio (Federal) |
| MS | County of Issaquena | 1:18-op-45764 | N.D. Ohio (Federal) |
| MS | County of Itawamba | 1:18-op-45396 | N.D. Ohio (Federal) |
| MS | County of Jackson | 1:19-op-45876 | N.D. Ohio (Federal) |
| MS | County of Jefferson | 1:18-op-45839 | N.D. Ohio (Federal) |
| MS | County of Jefferson Davis | 1:18-op-45070 | N.D. Ohio (Federal) |
| MS | County of Jones | 1:19-op-45875 | N.D. Ohio (Federal) |
| MS | County of Kemper | 1:19-op-45870 | N.D. Ohio (Federal) |
| MS | County of LaFayette | 1:19-op-45341 | N.D. Ohio (Federal) |
| MS | County of Lauderdale | 1:19-op-46060 | N.D. Ohio (Federal) |
| MS | County of Lawrence | 1:18-op-45036 | N.D. Ohio (Federal) |
| MS | County of Lee | 1:19-op-45160 | N.D. Ohio (Federal) |
| MS | County of Leflore | 1:19-op-45552 | N.D. Ohio (Federal) |
| MS | County of Lincoln | 1:18-op-45722 | N.D. Ohio (Federal) |
| MS | County of Madison | 1:20-op-45106 | N.D. Ohio (Federal) |
| MS | County of Marion | 1:18-op-45075 | N.D. Ohio (Federal) |
| MS | County of Marshall | 1:18-op-45397 | N.D. Ohio (Federal) |
| MS | County of Monroe | 1:18-op-46173 | N.D. Ohio (Federal) |
| MS | County of Neshoba | 1:18-op-45843 | N.D. Ohio (Federal) |
| MS | County of Panola | 1:19-op-45154 | N.D. Ohio (Federal) |
| MS | County of Pearl River | 1:19-op-45548 | N.D. Ohio (Federal) |
| MS | County of Perry | 1:18-op-45778 | N.D. Ohio (Federal) |
| MS | County of Prentiss | 1:18-op-45723 | N.D. Ohio (Federal) |
| MS | County of Scott | 1:20-op-45238 | N.D. Ohio (Federal) |
| MS | County of Stone | 1:18-op-45775 / 1:20-op-45168 | N.D. Ohio (Federal) |
| MS | County of Sunflower | 1:18-op-45020 | N.D. Ohio (Federal) |

| State | Subdivision/Special District | Case No. | Jurisdiction |
|-------|---|-------------------------------|--|
| MS | County of Tallahatchie | 1:18-op-45399 | N.D. Ohio (Federal) |
| MS | County of Tate | 1:19-op-45153 | N.D. Ohio (Federal) |
| MS | County of Tippah | 1:18-op-45118 | N.D. Ohio (Federal) |
| MS | County of Tishomingo | 1:20-op-45039 | N.D. Ohio (Federal) |
| MS | County of Tunica | 1:20-op-45213 | N.D. Ohio (Federal) |
| MS | County of Union | 1:18-op-45120 | N.D. Ohio (Federal) |
| MS | County of Walthall | 1:18-op-45411 | N.D. Ohio (Federal) |
| MS | County of Washington | 1:18-op-45022 | N.D. Ohio (Federal) |
| MS | County of Wayne | 1:19-op-45877 | N.D. Ohio (Federal) |
| MS | County of Yalobusha | 1:19-op-45152 | N.D. Ohio (Federal) |
| MS | Delta Regional Medical Center | 1:20-op-45127 | N.D. Ohio (Federal) |
| MS | Field Memorial Community Hospital d/b/a Field Health System | 1:20-op-45127 | N.D. Ohio (Federal) |
| MS | Greenwood Leflore Hospital | 1:18-op-45551 | N.D. Ohio (Federal) |
| MS | Magnolia Regional Health Center | 1:20-op-45127 | N.D. Ohio (Federal) |
| MS | Memorial Hospital at Gulfport | 1:20-op-45127 | N.D. Ohio (Federal) |
| MS | North Sunflower Medical Center | 1:20-op-45127 | N.D. Ohio (Federal) |
| MS | Pearl River County Hospital & Nursing Home | 1:19-op-45659 | N.D. Ohio (Federal) |
| MS | Sharkey-Issaquena Community Hospital | 1:18-op-45765 | N.D. Ohio (Federal) |
| MS | Singing River Health System | 1:20-op-45127 | N.D. Ohio (Federal) |
| MS | South Central Regional Medical Center | 1:18-op-45763 | N.D. Ohio (Federal) |
| MS | South Sunflower County Hospital | 25C11:20-cv-00291 | MS - Circuit Court of Hinds County (State) |
| MS | Southwest Mississippi Regional Medical Center | 1:17-op-45175 | N.D. Ohio (Federal) |
| MS | Town of Arcola | 1:19-op-45419 | N.D. Ohio (Federal) |
| MS | Town of Caledonia | 1:19-op-45057 | N.D. Ohio (Federal) |
| MS | Town of Centreville | 1:19-op-45425 | N.D. Ohio (Federal) |
| MS | Town of Leakesville | 1:21-op-45008 | N.D. Ohio (Federal) |
| MS | Town of McLain | 1:21-op-45009 | N.D. Ohio (Federal) |
| MS | Town of Shubuta | 1:20-op-45283 / 1:21-op-45007 | N.D. Ohio (Federal) |
| MS | Town of Summit | 1:19-op-45418 | N.D. Ohio (Federal) |
| MT | City of Great Falls | 1:19-op-45083 | N.D. Ohio (Federal) |
| MT | City of Missoula | 1:19-op-45083 | N.D. Ohio (Federal) |
| MT | County of Anaconda-Deer Lodge | 1:19-op-45083 | N.D. Ohio (Federal) |
| MT | County of Cascade | 1:18-op-45033 | N.D. Ohio (Federal) |
| MT | County of Lake | 1:19-op-45083 | N.D. Ohio (Federal) |
| MT | County of Missoula | 1:19-op-45112 | N.D. Ohio (Federal) |
| NC | City of Canton | 1:19-op-45462 | N.D. Ohio (Federal) |
| NC | City of Fayetteville | 1:18-op-45726 | N.D. Ohio (Federal) |
| NC | City of Greensboro | 1:19-op-45289 | N.D. Ohio (Federal) |
| NC | City of Henderson | 1:18-op-45768 | N.D. Ohio (Federal) |
| NC | City of Hickory | 1:18-op-46307 | N.D. Ohio (Federal) |
| NC | City of Jacksonville | 1:18-op-45115 | N.D. Ohio (Federal) |
| NC | City of Wilmington | 1:18-op-45684 | N.D. Ohio (Federal) |
| NC | City of Winston-Salem | 1:18-op-45658 | N.D. Ohio (Federal) |
| NC | County of Alamance | 1:19-op-45615 | N.D. Ohio (Federal) |
| NC | County of Alexander | 1:18-op-46205 | N.D. Ohio (Federal) |
| NC | County of Alleghany | 1:18-op-46019 | N.D. Ohio (Federal) |

| State | Subdivision/Special District | Case No. | Jurisdiction |
|-------|------------------------------|---------------|---------------------|
| NC | County of Anson | 1:18-op-46364 | N.D. Ohio (Federal) |
| NC | County of Ashe | 1:18-op-46185 | N.D. Ohio (Federal) |
| NC | County of Beaufort | 1:18-op-45261 | N.D. Ohio (Federal) |
| NC | County of Bertie | 1:19-op-45759 | N.D. Ohio (Federal) |
| NC | County of Bladen | 1:19-op-45557 | N.D. Ohio (Federal) |
| NC | County of Brunswick | 1:18-op-45222 | N.D. Ohio (Federal) |
| NC | County of Buncombe | 1:17-op-45153 | N.D. Ohio (Federal) |
| NC | County of Burke | 1:18-op-45184 | N.D. Ohio (Federal) |
| NC | County of Cabarrus | 1:18-op-45747 | N.D. Ohio (Federal) |
| NC | County of Caldwell | 1:18-op-45263 | N.D. Ohio (Federal) |
| NC | County of Camden | 1:19-op-45001 | N.D. Ohio (Federal) |
| NC | County of Carteret | 1:18-op-45587 | N.D. Ohio (Federal) |
| NC | County of Caswell | 1:18-op-45875 | N.D. Ohio (Federal) |
| NC | County of Catawba | 1:18-op-45145 | N.D. Ohio (Federal) |
| NC | County of Chatham | 1:19-op-45462 | N.D. Ohio (Federal) |
| NC | County of Cherokee | 1:18-op-45979 | N.D. Ohio (Federal) |
| NC | County of Chowan | 1:18-op-46175 | N.D. Ohio (Federal) |
| NC | County of Cleveland | 1:18-op-45304 | N.D. Ohio (Federal) |
| NC | County of Columbus | 1:18-op-45847 | N.D. Ohio (Federal) |
| NC | County of Craven | 1:18-op-45660 | N.D. Ohio (Federal) |
| NC | County of Cumberland | 1:18-op-46031 | N.D. Ohio (Federal) |
| NC | County of Currituck | 1:18-op-46174 | N.D. Ohio (Federal) |
| NC | County of Dare | 1:18-op-45683 | N.D. Ohio (Federal) |
| NC | County of Davidson | 1:18-op-46330 | N.D. Ohio (Federal) |
| NC | County of Davie | 1:18-op-46207 | N.D. Ohio (Federal) |
| NC | County of Duplin | 1:19-op-45040 | N.D. Ohio (Federal) |
| NC | County of Durham | 1:19-op-45346 | N.D. Ohio (Federal) |
| NC | County of Forsyth | 1:18-op-45605 | N.D. Ohio (Federal) |
| NC | County of Franklin | 1:18-op-46216 | N.D. Ohio (Federal) |
| NC | County of Gaston | 1:18-op-45166 | N.D. Ohio (Federal) |
| NC | County of Granville | 1:19-op-45342 | N.D. Ohio (Federal) |
| NC | County of Greene | 1:18-op-45584 | N.D. Ohio (Federal) |
| NC | County of Guilford | 1:19-op-45340 | N.D. Ohio (Federal) |
| NC | County of Halifax | 1:18-op-45376 | N.D. Ohio (Federal) |
| NC | County of Haywood | 1:19-op-45014 | N.D. Ohio (Federal) |
| NC | County of Iredell | 1:18-op-45774 | N.D. Ohio (Federal) |
| NC | County of Jones | 1:19-op-45142 | N.D. Ohio (Federal) |
| NC | County of Lee | 1:19-op-45290 | N.D. Ohio (Federal) |
| NC | County of Lenoir | 1:18-op-45991 | N.D. Ohio (Federal) |
| NC | County of Lincoln | 1:18-op-45719 | N.D. Ohio (Federal) |
| NC | County of Madison | 1:18-op-46067 | N.D. Ohio (Federal) |
| NC | County of Martin | 1:18-op-45522 | N.D. Ohio (Federal) |
| NC | County of McDowell | 1:18-op-45524 | N.D. Ohio (Federal) |
| NC | County of Mecklenburg | 1:18-op-45221 | N.D. Ohio (Federal) |
| NC | County of Mitchell | 1:19-op-45550 | N.D. Ohio (Federal) |
| NC | County of Moore | 1:18-op-46028 | N.D. Ohio (Federal) |
| NC | County of New Hanover | 1:18-op-45006 | N.D. Ohio (Federal) |

| State | Subdivision/Special District | Case No. | Jurisdiction |
|-------|------------------------------|---------------|---------------------|
| NC | County of Onslow | 1:18-op-45114 | N.D. Ohio (Federal) |
| NC | County of Orange | 1:18-op-45308 | N.D. Ohio (Federal) |
| NC | County of Pamlico | 1:19-op-45049 | N.D. Ohio (Federal) |
| NC | County of Pasquotank | 1:18-op-45986 | N.D. Ohio (Federal) |
| NC | County of Person | 1:18-op-45276 | N.D. Ohio (Federal) |
| NC | County of Pitt | 1:18-op-45208 | N.D. Ohio (Federal) |
| NC | County of Polk | 1:18-op-45900 | N.D. Ohio (Federal) |
| NC | County of Randolph | 1:18-op-45275 | N.D. Ohio (Federal) |
| NC | County of Richmond | 1:18-op-45586 | N.D. Ohio (Federal) |
| NC | County of Robeson | 1:18-op-46141 | N.D. Ohio (Federal) |
| NC | County of Rockingham | 1:18-op-45015 | N.D. Ohio (Federal) |
| NC | County of Rowan | 1:18-op-45799 | N.D. Ohio (Federal) |
| NC | County of Rutherford | 1:18-op-45243 | N.D. Ohio (Federal) |
| NC | County of Sampson | 1:19-op-45583 | N.D. Ohio (Federal) |
| NC | County of Scotland | 1:19-op-45336 | N.D. Ohio (Federal) |
| NC | County of Stokes | 1:18-op-45185 | N.D. Ohio (Federal) |
| NC | County of Surry | 1:18-op-45086 | N.D. Ohio (Federal) |
| NC | County of Tyrrell | 1:18-op-45725 | N.D. Ohio (Federal) |
| NC | County of Vance | 1:18-op-45759 | N.D. Ohio (Federal) |
| NC | County of Warren | 1:18-op-45536 | N.D. Ohio (Federal) |
| NC | County of Washington | 1:19-op-45002 | N.D. Ohio (Federal) |
| NC | County of Watauga | 1:18-op-45525 | N.D. Ohio (Federal) |
| NC | County of Wayne | 1:18-op-45585 | N.D. Ohio (Federal) |
| NC | County of Wilkes | 1:18-op-45239 | N.D. Ohio (Federal) |
| NC | County of Yadkin | 1:18-op-45014 | N.D. Ohio (Federal) |
| NC | County of Yancey | 1:18-op-46071 | N.D. Ohio (Federal) |
| ND | City of Bismarck | 1:19-op-45629 | N.D. Ohio (Federal) |
| ND | City of Devils Lake | 1:19-op-45637 | N.D. Ohio (Federal) |
| ND | City of Fargo | 1:19-op-45675 | N.D. Ohio (Federal) |
| ND | City of Grand Forks | 1:19-op-45276 | N.D. Ohio (Federal) |
| ND | City of Lisbon | 1:19-op-45761 | N.D. Ohio (Federal) |
| ND | County of Barnes | 1:19-op-45640 | N.D. Ohio (Federal) |
| ND | County of Benson | 1:19-op-45643 | N.D. Ohio (Federal) |
| ND | County of Burleigh | 1:19-op-45630 | N.D. Ohio (Federal) |
| ND | County of Cass | 1:19-op-45276 | N.D. Ohio (Federal) |
| ND | County of Dickey | 1:19-op-45919 | N.D. Ohio (Federal) |
| ND | County of Dunn | 1:19-op-45631 | N.D. Ohio (Federal) |
| ND | County of Eddy | 1:19-op-45917 | N.D. Ohio (Federal) |
| ND | County of Foster | 1:19-op-45918 | N.D. Ohio (Federal) |
| ND | County of Grand Forks | 1:19-op-45647 | N.D. Ohio (Federal) |
| ND | County of LaMoure | 1:19-op-45760 | N.D. Ohio (Federal) |
| ND | County of McKenzie | 1:19-op-46134 | N.D. Ohio (Federal) |
| ND | County of McLean | 1:19-op-45632 | N.D. Ohio (Federal) |
| ND | County of Mercer | 1:19-op-45635 | N.D. Ohio (Federal) |
| ND | County of Mountrail | 1:19-op-45634 | N.D. Ohio (Federal) |
| ND | County of Pembina | 1:19-op-45674 | N.D. Ohio (Federal) |
| ND | County of Pierce | 1:19-op-45683 | N.D. Ohio (Federal) |

| State | Subdivision/Special District | Case No. | Jurisdiction |
|-------|--|---------------|---------------------|
| ND | County of Ramsey | 1:19-op-45641 | N.D. Ohio (Federal) |
| ND | County of Ransom | 1:19-op-45645 | N.D. Ohio (Federal) |
| ND | County of Richland | 1:19-op-45644 | N.D. Ohio (Federal) |
| ND | County of Rolette | 1:19-op-45646 | N.D. Ohio (Federal) |
| ND | County of Sargent | 1:19-op-45642 | N.D. Ohio (Federal) |
| ND | County of Stark | 1:19-op-45763 | N.D. Ohio (Federal) |
| ND | County of Towner | 1:19-op-45639 | N.D. Ohio (Federal) |
| ND | County of Walsh | 1:19-op-45638 | N.D. Ohio (Federal) |
| ND | County of Ward | 1:19-op-45762 | N.D. Ohio (Federal) |
| ND | County of Wells | 1:19-op-45682 | N.D. Ohio (Federal) |
| ND | County of Williams | 1:19-op-45633 | N.D. Ohio (Federal) |
| NE | City of South Sioux City | 1:19-op-45553 | N.D. Ohio (Federal) |
| NE | County of Douglas | 1:19-op-45068 | N.D. Ohio (Federal) |
| NE | County of Keith | 1:19-op-45263 | N.D. Ohio (Federal) |
| NE | County of Knox | 1:18-op-45555 | N.D. Ohio (Federal) |
| NE | County of Lincoln | 1:19-op-45099 | N.D. Ohio (Federal) |
| NE | County of Sarpy | 1:18-op-46038 | N.D. Ohio (Federal) |
| NH | Board of Education of Goshen School District | 1:20-op-45281 | N.D. Ohio (Federal) |
| NH | Board of Education of Kearsarge Regional School Unit - School Administrative Unit 65 | 1:20-op-45281 | N.D. Ohio (Federal) |
| NH | Board of Education of Lebanon School District | 1:20-op-45281 | N.D. Ohio (Federal) |
| NH | Board of Education of Pittsfield School District | 1:20-op-45281 | N.D. Ohio (Federal) |
| NH | Board of Education of Tamworth School District | 1:20-op-45281 | N.D. Ohio (Federal) |
| NH | City of Belmont | 1:19-op-45707 | N.D. Ohio (Federal) |
| NH | City of Berlin | 1:18-op-46040 | N.D. Ohio (Federal) |
| NH | City of Claremont | 1:19-op-45690 | N.D. Ohio (Federal) |
| NH | City of Concord | 1:18-op-45573 | N.D. Ohio (Federal) |
| NH | City of Dover | 1:18-op-45573 | N.D. Ohio (Federal) |
| NH | City of Franklin | 1:18-op-45728 | N.D. Ohio (Federal) |
| NH | City of Keene | 1:18-op-45511 | N.D. Ohio (Federal) |
| NH | City of Laconia | 1:18-op-45583 | N.D. Ohio (Federal) |
| NH | City of Manchester | 1:17-op-45163 | N.D. Ohio (Federal) |
| NH | City of Nashua | 1:18-op-45062 | N.D. Ohio (Federal) |
| NH | City of Rochester | 1:18-op-46106 | N.D. Ohio (Federal) |
| NH | County of Belknap | 1:19-op-45705 | N.D. Ohio (Federal) |
| NH | County of Carroll | 1:19-op-46137 | N.D. Ohio (Federal) |
| NH | County of Cheshire | 1:19-op-45706 | N.D. Ohio (Federal) |
| NH | County of Coos | 1:19-op-46136 | N.D. Ohio (Federal) |
| NH | County of Grafton | 1:19-op-45691 | N.D. Ohio (Federal) |
| NH | County of Hillsborough | 1:18-op-46353 | N.D. Ohio (Federal) |
| NH | County of Merrimack | 1:18-op-46106 | N.D. Ohio (Federal) |
| NH | County of Rockingham | 1:19-op-45703 | N.D. Ohio (Federal) |
| NH | County of Strafford | 1:19-op-45689 | N.D. Ohio (Federal) |
| NH | County of Sullivan | 1:19-op-45704 | N.D. Ohio (Federal) |
| NH | Town of Derry | 1:18-op-45582 | N.D. Ohio (Federal) |
| NH | Town of Londonderry | 1:18-op-45727 | N.D. Ohio (Federal) |

| State | Subdivision/Special District | Case No. | Jurisdiction |
|-------|--|---------------------|--|
| NJ | Borough of Paramus | 1:19-op-46046 | N.D. Ohio (Federal) |
| NJ | Borough of Ridgefield | 1:18-op-46117 | N.D. Ohio (Federal) |
| NJ | City of Bayonne | 1:19-op-46044 | N.D. Ohio (Federal) |
| NJ | City of Clifton | 1:19-op-46076 | N.D. Ohio (Federal) |
| NJ | City of Elizabeth | 1:19-op-46045 | N.D. Ohio (Federal) |
| NJ | City of Newark | 1:18-op-45761 | N.D. Ohio (Federal) |
| NJ | City of Paterson | 1:18-op-45371 | N.D. Ohio (Federal) |
| NJ | City of Trenton | 1:19-op-46158 | N.D. Ohio (Federal) |
| NJ | City of Vineland | CUM-L-000422-22 | NJ - Superior Court of Cumberland County (State) |
| NJ | County of Atlantic | 1:19-op-46071 | N.D. Ohio (Federal) |
| NJ | County of Burlington | 1:19-op-45928 | N.D. Ohio (Federal) |
| NJ | County of Cumberland | 1:19-op-46016 | N.D. Ohio (Federal) |
| NJ | County of Hudson | 1:18-op-45937 | N.D. Ohio (Federal) |
| NJ | County of Monmouth | 1:18-op-46118 | N.D. Ohio (Federal) |
| NJ | County of Ocean | 1:19-op-46157 | N.D. Ohio (Federal) |
| NJ | County of Union | 1:19-op-45374 | N.D. Ohio (Federal) |
| NJ | Town of Clinton | 1:19-op-46085 | N.D. Ohio (Federal) |
| NJ | Township of Barnegat | 1:19-op-45925 | N.D. Ohio (Federal) |
| NJ | Township of Bloomfield | 1:18-op-45053 | N.D. Ohio (Federal) |
| NJ | Township of Brick | 1:19-op-45924 | N.D. Ohio (Federal) |
| NJ | Township of Irvington | 1:17-op-45156 | N.D. Ohio (Federal) |
| NJ | Township of Saddle Brook | 1:19-op-45431 | N.D. Ohio (Federal) |
| NM | City of Alamogordo | 1:19-op-46067 | N.D. Ohio (Federal) |
| NM | City of Espanola | 1:19-op-46142 | N.D. Ohio (Federal) |
| NM | City of Hobbs | 1:19-op-46068 | N.D. Ohio (Federal) |
| NM | City of Las Cruces | 1:21-op-45059 | N.D. Ohio (Federal) |
| NM | City of Santa Fe | D-101-CV-2019-01809 | NM - County of Santa Fe, 1st Judicial District (State) |
| NM | County of Bernalillo (Board of County Commissioners) | 1:19-op-45301 | N.D. Ohio (Federal) |
| NM | County of Catron (Board of County Commissioners) | 1:19-op-45320 | N.D. Ohio (Federal) |
| NM | County of Cibola (Board of County Commissioners) | 1:19-op-45321 | N.D. Ohio (Federal) |
| NM | County of Colfax (Board of County Commissioners) | 1:21-op-45055 | N.D. Ohio (Federal) |
| NM | County of Curry (Board of County Commissioners) | 1:19-op-45347 | N.D. Ohio (Federal) |
| NM | County of Dona Ana (Board of County Commissioners) | 1:18-op-46206 | N.D. Ohio (Federal) |
| NM | County of Eddy | 1:22-op-45015 | N.D. Ohio (Federal) |
| NM | County of Grant | 1:19-op-45108 | N.D. Ohio (Federal) |
| NM | County of Hidalgo (Board of County Commissioners) | 1:19-op-46069 | N.D. Ohio (Federal) |
| NM | County of Lea (Board of County Commissioners) | 1:19-op-45266 | N.D. Ohio (Federal) |
| NM | County of Lincoln (Board of County | 1:19-op-45513 | N.D. Ohio (Federal) |

| State | Subdivision/Special District | Case No. | Jurisdiction |
|-------|--|----------------|--|
| | Commissioners) | | |
| NM | County of Luna (Board of County Commissioners) | 1:21-op-45056 | N.D. Ohio (Federal) |
| NM | County of McKinley (Board of County Commissioners) | 1:19-op-45033 | N.D. Ohio (Federal) |
| NM | County of Mora | 1:17-op-45080 | N.D. Ohio (Federal) |
| NM | County of Otero (Board of County Commissioners) | 1:19-op-45216 | N.D. Ohio (Federal) |
| NM | County of Rio Arriba | 1:19-op-45054 | N.D. Ohio (Federal) |
| NM | County of Roosevelt | 1:18-op-46343 | N.D. Ohio (Federal) |
| NM | County of San Juan | 1:18-op-45829 | N.D. Ohio (Federal) |
| NM | County of San Miguel (Board of County Commissioners) | 1:19-op-45354 | N.D. Ohio (Federal) |
| NM | County of Sandoval | 1:19-op-45421 | N.D. Ohio (Federal) |
| NM | County of Santa Fe (Board of County Commissioners) | 1:18-op-45776 | N.D. Ohio (Federal) |
| NM | County of Sierra (Board of County Commissioners) | 1:19-op-45322 | N.D. Ohio (Federal) |
| NM | County of Socorro (Board of County Commissioners) | 1:19-op-45323 | N.D. Ohio (Federal) |
| NM | County of Taos (Board of County Commissioners) | 1:19-op-45051 | N.D. Ohio (Federal) |
| NM | County of Torrance (Board of County Commissioners) | 1:22-op-45004 | N.D. Ohio (Federal) |
| NM | County of Union (Board of County Commissioners) | 1:21-op-45057 | N.D. Ohio (Federal) |
| NM | County of Valencia (Board of County Commissioners) | 1:19-op-45324 | N.D. Ohio (Federal) |
| NV | Central Lyon County Fire Protection District | 20-CV-00795 | NV - 3rd Judicial District Court, Lyon County (State) |
| NV | City of Boulder | 1:19-op-45648 | N.D. Ohio (Federal) |
| NV | City of Carson | 20 TRT 000471B | NV - 1st Judicial District Court, Carson City County (State) |
| NV | City of Ely | CV2007077 | NV - 7th Judicial District Court, White Pine County (State) |
| NV | City of Fernley | 20-CV-00796 | NV - 3rd Judicial District Court, Lyon County (State) |
| NV | City of Henderson | A-19-800695-B | NV - 8th Judicial District Court, Clark County (State) |
| NV | City of Las Vegas | A-19-800697-B | NV - 8th Judicial District Court, Clark County (State) |
| NV | City of Mesquite | 1:19-op-45649 | N.D. Ohio (Federal) |
| NV | City of North Las Vegas | A-19-800699-B | NV - 8th Judicial District Court, Clark County (State) |
| NV | City of Reno | 85412 | NV - Supreme Court (State) |
| NV | City of Sparks | CV20-01152 | NV - 2nd Judicial District Court, Washoe County (State) |
| NV | City of West Wendover | DC-CV-20-70 | NV - 4th Judicial District Court, Elko County (State) |

| State | Subdivision/Special District | Case No. | Jurisdiction |
|-------|---|---------------------|---|
| NV | County of Churchill | 20-100C-0805 | NV - 10th Judicial District Court, Churchill County (State) |
| NV | County of Clark | 1:19-op-46168 | N.D. Ohio (Federal) |
| NV | County of Douglas | 2020 CV 00139 | NV - 9th Judicial District Court, Douglas County (State) |
| NV | County of Esmeralda | CV20-5117 | NV - 5th Judicial District Court, Esmeralda County (State) |
| NV | County of Humboldt | CV2022306 | NV - 6th Judicial District Court, Humboldt County (State) |
| NV | County of Lincoln | CV0702620 | NV - 7th Judicial District Court, Lincoln County (State) |
| NV | County of Lyon | 20-CV-00795 | NV - 3rd Judicial District Court, Lyon County (State) |
| NV | County of Mineral | 21CV-TT12-2020-0104 | NV - 11th Judicial District Court, Mineral County (State) |
| NV | County of Nye | 1:18-op-46238 | N.D. Ohio (Federal) |
| NV | County of Washoe | CV20-01142 | NV - 2nd Judicial District Court, Washoe County (State) |
| NV | County of White Pine | CV2007076 | NV - 7th Judicial District Court, White Pine County (State) |
| NV | North Lyon County Fire Protection District | 20-CV-00795 | NV - 3rd Judicial District Court, Lyon County (State) |
| OH | Board of Education of Boardman Local Schools | 1:22-op-45023 | N.D. Ohio (Federal) |
| OH | Board of Education of Liberty Local Schools | 1:22-op-45023 | N.D. Ohio (Federal) |
| OH | City of Ashland | 1:18-op-46203 | N.D. Ohio (Federal) |
| OH | City of Aurora (Law Director Dean E. DePiero) | 1:18-op-45993 | N.D. Ohio (Federal) |
| OH | City of Barberton | 1:18-op-45767 | N.D. Ohio (Federal) |
| OH | City of Broadview Heights | 1:18-op-45330 | N.D. Ohio (Federal) |
| OH | City of Brunswick | 1:18-op-45199 | N.D. Ohio (Federal) |
| OH | City of Cincinnati | 1:17-op-45041 | N.D. Ohio (Federal) |
| OH | City of Cleveland | 1:18-op-45132 | N.D. Ohio (Federal) |
| OH | City of Columbus | 1:18-op-45048 | N.D. Ohio (Federal) |
| OH | City of Cuyahoga Falls | 1:18-op-45767 | N.D. Ohio (Federal) |
| OH | City of Dayton | 1:17-op-45032 | N.D. Ohio (Federal) |
| OH | City of East Cleveland | 1:18-op-45448 | N.D. Ohio (Federal) |
| OH | City of Elyria | 1:18-op-45080 | N.D. Ohio (Federal) |
| OH | City of Euclid | 1:18-op-46013 | N.D. Ohio (Federal) |
| OH | City of Fairfield | 1:19-op-45742 | N.D. Ohio (Federal) |
| OH | City of Fairlawn | 1:18-op-45767 | N.D. Ohio (Federal) |
| OH | City of Findlay | 1:18-op-46339 | N.D. Ohio (Federal) |
| OH | City of Fostoria | 1:18-op-45433 | N.D. Ohio (Federal) |
| OH | City of Garfield Heights | 1:18-op-45999 | N.D. Ohio (Federal) |
| OH | City of Green | 1:18-op-45767 | N.D. Ohio (Federal) |
| OH | City of Hamilton | 1:18-op-46024 | N.D. Ohio (Federal) |
| OH | City of Huron | 1:18-op-45431 | N.D. Ohio (Federal) |
| OH | City of Ironton | 1:18-op-46025 | N.D. Ohio (Federal) |
| OH | City of Kent (Law Director Hope L. Jones) | 1:18-op-45993 | N.D. Ohio (Federal) |
| OH | City of Lakewood | 1:18-op-45240 | N.D. Ohio (Federal) |

| State | Subdivision/Special District | Case No. | Jurisdiction |
|-------|--|---------------|---------------------|
| OH | City of Lebanon | 1:18-op-45163 | N.D. Ohio (Federal) |
| OH | City of Lima | 1:18-op-45333 | N.D. Ohio (Federal) |
| OH | City of Lorain | 1:17-op-45000 | N.D. Ohio (Federal) |
| OH | City of Lyndhurst | 1:18-op-45636 | N.D. Ohio (Federal) |
| OH | City of Macedonia | 1:18-op-45447 | N.D. Ohio (Federal) |
| OH | City of Mansfield | 1:18-op-45380 | N.D. Ohio (Federal) |
| OH | City of Marietta | 1:19-op-45230 | N.D. Ohio (Federal) |
| OH | City of Mayfield Heights | 1:18-op-45635 | N.D. Ohio (Federal) |
| OH | City of Middletown | 1:19-op-46133 | N.D. Ohio (Federal) |
| OH | City of Munroe Falls | 1:18-op-45767 | N.D. Ohio (Federal) |
| OH | City of New Franklin | 1:18-op-45767 | N.D. Ohio (Federal) |
| OH | City of North Olmsted | 1:18-op-46012 | N.D. Ohio (Federal) |
| OH | City of North Ridgeville | 1:18-op-46015 | N.D. Ohio (Federal) |
| OH | City of North Royalton | 1:18-op-45427 | N.D. Ohio (Federal) |
| OH | City of Norton | 1:18-op-45767 | N.D. Ohio (Federal) |
| OH | City of Norwalk | 1:18-op-46351 | N.D. Ohio (Federal) |
| OH | City of Olmsted Falls | 1:18-op-46014 | N.D. Ohio (Federal) |
| OH | City of Parma | 1:17-op-45001 | N.D. Ohio (Federal) |
| OH | City of Parma Heights | 1:18-op-45773 | N.D. Ohio (Federal) |
| OH | City of Portsmouth | 1:17-op-45042 | N.D. Ohio (Federal) |
| OH | City of Ravenna (Law Director Frank J. Cimino) | 1:18-op-45993 | N.D. Ohio (Federal) |
| OH | City of Sandusky | 1:18-op-45788 | N.D. Ohio (Federal) |
| OH | City of Seven Hills | 1:19-op-45413 | N.D. Ohio (Federal) |
| OH | City of St. Marys | 1:18-op-45638 | N.D. Ohio (Federal) |
| OH | City of Stow | 1:18-op-45767 | N.D. Ohio (Federal) |
| OH | City of Strongsville | 1:18-op-46111 | N.D. Ohio (Federal) |
| OH | City of Tallmadge | 1:18-op-45767 | N.D. Ohio (Federal) |
| OH | City of Toledo | 1:17-op-45005 | N.D. Ohio (Federal) |
| OH | City of Van Wert | 1:18-op-46345 | N.D. Ohio (Federal) |
| OH | City of Warren | 1:18-op-45434 | N.D. Ohio (Federal) |
| OH | City of Warrensville Heights | 1:18-op-46299 | N.D. Ohio (Federal) |
| OH | City of Wickliffe | 1:18-op-45637 | N.D. Ohio (Federal) |
| OH | City of Youngstown | 1:19-op-45722 | N.D. Ohio (Federal) |
| OH | County of Adams (Board of County Commissioners) | 1:18-op-45042 | N.D. Ohio (Federal) |
| OH | County of Allen (Board of County Commissioners) | 1:18-op-45401 | N.D. Ohio (Federal) |
| OH | County of Ashland (Board of County Commissioners) | 1:18-op-45012 | N.D. Ohio (Federal) |
| OH | County of Ashtabula | 1:18-op-45050 | N.D. Ohio (Federal) |
| OH | County of Athens (Board of County Commissioners) | 1:18-op-45326 | N.D. Ohio (Federal) |
| OH | County of Auglaize (Board of County Commissioners) | 1:18-op-45570 | N.D. Ohio (Federal) |
| OH | County of Belmont (Board of County Commissioners) | 1:17-op-45034 | N.D. Ohio (Federal) |
| OH | County of Brown (Board of County Commissioners) | 1:17-op-45035 | N.D. Ohio (Federal) |

| State | Subdivision/Special District | Case No. | Jurisdiction |
|-------|--|---------------|---------------------|
| OH | County of Butler (Board of County Commissioners) | 1:18-op-45037 | N.D. Ohio (Federal) |
| OH | County of Carroll (Board of County Commissioners) | 1:18-op-46079 | N.D. Ohio (Federal) |
| OH | County of Champaign (Board of County Commissioners) | 1:18-op-45065 | N.D. Ohio (Federal) |
| OH | County of Clermont (Board of County Commissioners) | 1:17-op-45033 | N.D. Ohio (Federal) |
| OH | County of Clinton (Board of County Commissioners) | 1:18-op-45060 | N.D. Ohio (Federal) |
| OH | County of Columbiana (Board of County Commissioners) | 1:18-op-45289 | N.D. Ohio (Federal) |
| OH | County of Coshocton (Board of County Commissioners) | 1:18-op-45027 | N.D. Ohio (Federal) |
| OH | County of Crawford (Board of County Commissioners) | 1:18-op-45288 | N.D. Ohio (Federal) |
| OH | County of Darke (Board of County Commissioners) | 1:18-op-45046 | N.D. Ohio (Federal) |
| OH | County of Delaware (Board of County Commissioners) | 1:18-op-45266 | N.D. Ohio (Federal) |
| OH | County of Erie (Board of County Commissioners) | 1:18-op-45291 | N.D. Ohio (Federal) |
| OH | County of Fairfield (Board of County Commissioners) | 1:18-op-45038 | N.D. Ohio (Federal) |
| OH | County of Franklin (Board of County Commissioners) | 1:18-op-45162 | N.D. Ohio (Federal) |
| OH | County of Fulton (Board of County Commissioners) | 1:19-op-45440 | N.D. Ohio (Federal) |
| OH | County of Gallia (Board of County Commissioners) | 1:17-op-45043 | N.D. Ohio (Federal) |
| OH | County of Geauga (Board of County Commissioners) | 1:18-op-45256 | N.D. Ohio (Federal) |
| OH | County of Guernsey (Board of County Commissioners) | 1:18-op-45044 | N.D. Ohio (Federal) |
| OH | County of Hamilton (Board of County Commissioners) | 1:18-op-45272 | N.D. Ohio (Federal) |
| OH | County of Hancock (Board of County Commissioners) | 1:18-op-45572 | N.D. Ohio (Federal) |
| OH | County of Harrison (Board of County Commissioners) | 1:18-op-45547 | N.D. Ohio (Federal) |
| OH | County of Hocking (Board of County Commissioners) | 1:17-op-45044 | N.D. Ohio (Federal) |
| OH | County of Huron (Board of County Commissioners) | 1:18-op-45292 | N.D. Ohio (Federal) |
| OH | County of Jackson (Board of County Commissioners) | 1:17-op-45037 | N.D. Ohio (Federal) |
| OH | County of Jefferson | 1:18-op-45365 | N.D. Ohio (Federal) |
| OH | County of Knox (Board of County Commissioners) | 1:18-op-45665 | N.D. Ohio (Federal) |
| OH | County of Lake | 1:18-op-45032 | N.D. Ohio (Federal) |

| State | Subdivision/Special District | Case No. | Jurisdiction |
|-------|--|---------------|---------------------|
| OH | County of Lawrence (Board of County Commissioners) | 1:17-op-45045 | N.D. Ohio (Federal) |
| OH | County of Licking (Board of County Commissioners) | 1:18-op-45041 | N.D. Ohio (Federal) |
| OH | County of Logan (Board of County Commissioners) | 1:18-op-45047 | N.D. Ohio (Federal) |
| OH | County of Lorain | 1:18-op-45078 | N.D. Ohio (Federal) |
| OH | County of Lucas (Board of County Commissioners) | 1:18-op-46177 | N.D. Ohio (Federal) |
| OH | County of Marion (Board of County Commissioners) | 1:18-op-45529 | N.D. Ohio (Federal) |
| OH | County of Medina (Prosecuting Attorney S. Forrest Thompson) | 1:19-op-45839 | N.D. Ohio (Federal) |
| OH | County of Meigs | 1:19-op-45229 | N.D. Ohio (Federal) |
| OH | County of Mercer (Board of County Commissioners) | 1:18-op-46094 | N.D. Ohio (Federal) |
| OH | County of Miami (Board of County Commissioners) | 1:19-op-45335 | N.D. Ohio (Federal) |
| OH | County of Monroe (Board of County Commissioners) | 1:18-op-45597 | N.D. Ohio (Federal) |
| OH | County of Montgomery (Board of County Commissioners and Prosecuting Attorney Mathias H. Heck, Jr.) | 1:18-op-46080 | N.D. Ohio (Federal) |
| OH | County of Morrow (Board of County Commissioners) | 1:18-op-45059 | N.D. Ohio (Federal) |
| OH | County of Muskingum (Board of County Commissioners) | 1:18-op-45137 | N.D. Ohio (Federal) |
| OH | County of Noble (Board of County Commissioners) | 1:19-op-45096 | N.D. Ohio (Federal) |
| OH | County of Ottawa (Board of County Commissioners) | 1:18-op-45031 | N.D. Ohio (Federal) |
| OH | County of Perry (Board of County Commissioners) | 1:18-op-45245 | N.D. Ohio (Federal) |
| OH | County of Pike (Board of County Commissioners) | 1:17-op-45039 | N.D. Ohio (Federal) |
| OH | County of Portage (Board of County Commissioners and County Prosecutor Victor Vigluicci) | 1:18-op-45993 | N.D. Ohio (Federal) |
| OH | County of Ross (Board of County Commissioners) | 1:17-op-45040 | N.D. Ohio (Federal) |
| OH | County of Sandusky (Board of County Commissioners) | 1:18-op-45254 | N.D. Ohio (Federal) |
| OH | County of Scioto (Board of County Commissioners) | 1:17-op-45038 | N.D. Ohio (Federal) |
| OH | County of Seneca (Board of County Commissioners) | 1:18-op-45290 | N.D. Ohio (Federal) |
| OH | County of Shelby (Board of County Commissioners) | 1:18-op-45668 | N.D. Ohio (Federal) |
| OH | County of Stark (Board of County Commissioners) | 1:18-op-46340 | N.D. Ohio (Federal) |

| State | Subdivision/Special District | Case No. | Jurisdiction |
|-------|--|---------------|---|
| OH | County of Trumbull | 1:18-op-45079 | N.D. Ohio (Federal) |
| OH | County of Tuscarawas (Prosecuting Attorney Ryan Styer) | 1:19-op-45098 | N.D. Ohio (Federal) |
| OH | County of Van Wert (Board of County Commissioners) | 1:18-op-45571 | N.D. Ohio (Federal) |
| OH | County of Vinton (Board of County Commissioners) | 1:17-op-45036 | N.D. Ohio (Federal) |
| OH | County of Washington | 1:19-op-45230 | N.D. Ohio (Federal) |
| OH | County of Wayne (Board of County Commissioners) | 1:18-op-45150 | N.D. Ohio (Federal) |
| OH | County of Williams (Board of County Commissioners) | 1:18-op-45257 | N.D. Ohio (Federal) |
| OH | County of Wyandot (Board of County Commissioners) | 1:18-op-46078 | N.D. Ohio (Federal) |
| OH | Four County Board of Alcohol, Drug Addiction and Mental Health Services | 1:19-op-45440 | N.D. Ohio (Federal) |
| OH | Lucas County Children Services Board of Trustees | 1:18-op-46177 | N.D. Ohio (Federal) |
| OH | Mental Health and Recovery Services Board of Allen, Auglaize and Hardin Counties | 1:18-op-46344 | N.D. Ohio (Federal) |
| OH | Mental Health and Recovery Services Board of Lucas County | 1:18-op-46177 | N.D. Ohio (Federal) |
| OH | Richland County Children's Services | 1:17-op-45003 | N.D. Ohio (Federal) |
| OH | Township of Boston | 1:18-op-45767 | N.D. Ohio (Federal) |
| OH | Township of Copley | 1:18-op-45767 | N.D. Ohio (Federal) |
| OH | Township of Coventry | 1:18-op-45767 | N.D. Ohio (Federal) |
| OH | Township of Painesville | 1:18-op-46035 | N.D. Ohio (Federal) |
| OH | Township of Springfield | 1:18-op-45767 | N.D. Ohio (Federal) |
| OH | Valley Fire District | 1:18-op-45767 | N.D. Ohio (Federal) |
| OH | Village of Boston Heights | 1:18-op-45767 | N.D. Ohio (Federal) |
| OH | Village of Brooklyn Heights | 1:18-op-45450 | N.D. Ohio (Federal) |
| OH | Village of Clinton | 1:18-op-45767 | N.D. Ohio (Federal) |
| OH | Village of Lakemore | 1:18-op-45767 | N.D. Ohio (Federal) |
| OH | Village of Lexington | 1:21-op-45109 | N.D. Ohio (Federal) |
| OH | Village of Mogadore | 1:18-op-45767 | N.D. Ohio (Federal) |
| OH | Village of Newburgh Heights | 1:18-op-45449 | N.D. Ohio (Federal) |
| OH | Village of Peninsula | 1:18-op-45767 | N.D. Ohio (Federal) |
| OH | Village of Richfield | 1:18-op-45767 | N.D. Ohio (Federal) |
| OH | Village of Silver Lake | 1:18-op-45767 | N.D. Ohio (Federal) |
| OK | City of Ada | 1:19-op-45400 | N.D. Ohio (Federal) |
| OK | City of Altus | 1:21-op-45046 | N.D. Ohio (Federal) |
| OK | City of Anadarko | 1:20-op-45022 | N.D. Ohio (Federal) |
| OK | City of Bethany | 1:19-op-46148 | N.D. Ohio (Federal) |
| OK | City of Broken Arrow | 1:19-op-45415 | N.D. Ohio (Federal) |
| OK | City of Collinsville | CJ-2022-00379 | OK - District Court of Tulsa County (State) |
| OK | City of Edmond | 1:19-op-45496 | N.D. Ohio (Federal) |
| OK | City of El Reno | 1:20-op-45252 | N.D. Ohio (Federal) |
| OK | City of Elk City | 1:21-op-45017 | N.D. Ohio (Federal) |

| State | Subdivision/Special District | Case No. | Jurisdiction |
|-------|---|---------------|---------------------|
| OK | City of Enid | 1:19-op-45717 | N.D. Ohio (Federal) |
| OK | City of Guthrie | 1:19-op-45497 | N.D. Ohio (Federal) |
| OK | City of Jenks | 1:19-op-45858 | N.D. Ohio (Federal) |
| OK | City of Lawton | 1:19-op-45500 | N.D. Ohio (Federal) |
| OK | City of Midwest City | 1:19-op-45709 | N.D. Ohio (Federal) |
| OK | City of Muskogee | 1:20-op-45162 | N.D. Ohio (Federal) |
| OK | City of Mustang | 1:19-op-45708 | N.D. Ohio (Federal) |
| OK | City of Oklahoma City | 1:19-op-45498 | N.D. Ohio (Federal) |
| OK | City of Owasso | 1:19-op-45718 | N.D. Ohio (Federal) |
| OK | City of Ponca City | 1:19-op-45495 | N.D. Ohio (Federal) |
| OK | City of Seminole | 1:20-op-45004 | N.D. Ohio (Federal) |
| OK | City of Shawnee | 1:19-op-46155 | N.D. Ohio (Federal) |
| OK | City of Stillwater | 1:21-op-45045 | N.D. Ohio (Federal) |
| OK | City of Tulsa | 1:21-op-45024 | N.D. Ohio (Federal) |
| OK | City of Yukon | 1:19-op-45716 | N.D. Ohio (Federal) |
| OK | County of Atoka (Board of County Commissioners) | 1:20-op-45001 | N.D. Ohio (Federal) |
| OK | County of Beckham (Board of County Commissioners) | 1:20-op-45146 | N.D. Ohio (Federal) |
| OK | County of Caddo (Board of County Commissioners) | 1:19-op-46156 | N.D. Ohio (Federal) |
| OK | County of Choctaw (Board of County Commissioners) | 1:20-op-45257 | N.D. Ohio (Federal) |
| OK | County of Cimarron (Board of County Commissioners) | 1:20-op-45021 | N.D. Ohio (Federal) |
| OK | County of Cleveland (Board of County Commissioners) | 1:20-op-45009 | N.D. Ohio (Federal) |
| OK | County of Coal (Board of County Commissioners) | 1:20-op-45149 | N.D. Ohio (Federal) |
| OK | County of Comanche (Board of County Commissioners) | 1:20-op-45180 | N.D. Ohio (Federal) |
| OK | County of Craig (County Commission) | 1:19-op-45652 | N.D. Ohio (Federal) |
| OK | County of Creek (Board of County Commissioners) | 1:19-op-45226 | N.D. Ohio (Federal) |
| OK | County of Custer (Board of County Commissioners) | 1:20-op-45182 | N.D. Ohio (Federal) |
| OK | County of Delaware (Board of County Commissioners) | 1:18-op-46321 | N.D. Ohio (Federal) |
| OK | County of Dewey (Board of County Commissioners) | 1:19-op-45801 | N.D. Ohio (Federal) |
| OK | County of Garvin (Board of County Commissioners) | 1:18-op-46304 | N.D. Ohio (Federal) |
| OK | County of Grady (Board of County Commissioners) | 1:19-op-46167 | N.D. Ohio (Federal) |
| OK | County of Greer (Board of County Commissioners) | 1:20-op-45256 | N.D. Ohio (Federal) |
| OK | County of Harmon (Board of County Commissioners) | 1:20-op-45388 | N.D. Ohio (Federal) |
| OK | County of Harper (Board of County | 1:19-op-45757 | N.D. Ohio (Federal) |

| State | Subdivision/Special District | Case No. | Jurisdiction |
|-------|---|---------------|---------------------|
| | Commissioners) | | |
| OK | County of Haskell (Board of County Commissioners) | 1:20-op-45002 | N.D. Ohio (Federal) |
| OK | County of Hughes (Board of County Commissioners) | 1:20-op-45258 | N.D. Ohio (Federal) |
| OK | County of Jackson (Board of County Commissioners) | 1:20-op-45126 | N.D. Ohio (Federal) |
| OK | County of Jefferson (Board of County Commissioners) | 1:19-op-46170 | N.D. Ohio (Federal) |
| OK | County of Johnston (Board of County Commissioners) | 1:19-op-45765 | N.D. Ohio (Federal) |
| OK | County of Kay (Board of County Commissioners) | 1:19-op-45989 | N.D. Ohio (Federal) |
| OK | County of Kiowa (Board of County Commissioners) | 1:19-op-45755 | N.D. Ohio (Federal) |
| OK | County of Latimer (Board of County Commissioners) | 1:20-op-45003 | N.D. Ohio (Federal) |
| OK | County of Le Flore (Board of County Commissioners) | 1:20-op-45067 | N.D. Ohio (Federal) |
| OK | County of Lincoln (Board of County Commissioners) | 1:20-op-45128 | N.D. Ohio (Federal) |
| OK | County of Logan (Board of County Commissioners) | 1:20-op-45058 | N.D. Ohio (Federal) |
| OK | County of Love (Board of County Commissioners) | 1:20-op-45000 | N.D. Ohio (Federal) |
| OK | County of Major (Board of County Commissioners) | 1:19-op-45990 | N.D. Ohio (Federal) |
| OK | County of Mayes (County Commission) | 1:19-op-45227 | N.D. Ohio (Federal) |
| OK | County of McClain (Board of County Commissioners) | 1:18-op-46303 | N.D. Ohio (Federal) |
| OK | County of McCurtain (Board of County Commissioners) | 1:20-op-45259 | N.D. Ohio (Federal) |
| OK | County of Muskogee (Board of County Commissioners) | 1:20-op-45155 | N.D. Ohio (Federal) |
| OK | County of Noble (Board of County Commissioners) | 1:20-op-45129 | N.D. Ohio (Federal) |
| OK | County of Nowata (Board of County Commissioners) | 1:19-op-45225 | N.D. Ohio (Federal) |
| OK | County of Okfuskee (Board of County Commissioners) | 1:20-op-45005 | N.D. Ohio (Federal) |
| OK | County of Oklahoma (Board of County Commissioners) | 1:20-op-45057 | N.D. Ohio (Federal) |
| OK | County of Okmulgee (County Commission) | 1:19-op-45223 | N.D. Ohio (Federal) |
| OK | County of Osage (Board of County Commissioners) | 1:18-op-46322 | N.D. Ohio (Federal) |
| OK | County of Ottawa (Board of County Commissioners) | 1:18-op-46323 | N.D. Ohio (Federal) |
| OK | County of Pawnee (Board of County Commissioners) | 1:18-op-46320 | N.D. Ohio (Federal) |

| State | Subdivision/Special District | Case No. | Jurisdiction |
|-------|--|---------------------------------------|--|
| OK | County of Payne (County Commission) | 1:19-op-45653 | N.D. Ohio (Federal) |
| OK | County of Pittsburg (Board of County Commissioners) | 1:19-op-45711 | N.D. Ohio (Federal) |
| OK | County of Pottawatomie (Board of County Commissioners) | 1:19-op-45988 | N.D. Ohio (Federal) |
| OK | County of Roger Mills (Board of County Commissioners) | 1:20-op-45183 | N.D. Ohio (Federal) |
| OK | County of Rogers (County Commission) | 1:19-op-45224 | N.D. Ohio (Federal) |
| OK | County of Seminole (Board of County Commissioners) | 1:19-op-45260 | N.D. Ohio (Federal) |
| OK | County of Stephens (Board of County Commissioners) | 1:19-op-45756 | N.D. Ohio (Federal) |
| OK | County of Texas (Board of County Commissioners) | 1:20-op-45061 | N.D. Ohio (Federal) |
| OK | County of Tillman (Board of County Commissioners) | 1:20-op-45185 | N.D. Ohio (Federal) |
| OK | County of Tulsa (Board of County Commissioners) | 1:19-op-45352 | N.D. Ohio (Federal) |
| OK | County of Washington (County Commission) | 1:19-op-45222 | N.D. Ohio (Federal) |
| OK | County of Woods (Board of County Commissioners) | 1:19-op-45987 | N.D. Ohio (Federal) |
| OK | County of Woodward (Board of County Commissioners) | 1:20-op-45141 | N.D. Ohio (Federal) |
| OR | City of Portland | 1:18-op-45633 | N.D. Ohio (Federal) |
| OR | County of Clackamas | 1:18-op-45442 | N.D. Ohio (Federal) |
| OR | County of Clatsop | 1:18-op-45442 | N.D. Ohio (Federal) |
| OR | County of Columbia | 1:18-op-45442 | N.D. Ohio (Federal) |
| OR | County of Coos | 1:18-op-46300 | N.D. Ohio (Federal) |
| OR | County of Curry | 1:19-op-45512 | N.D. Ohio (Federal) |
| OR | County of Jackson | 1:18-op-45442 | N.D. Ohio (Federal) |
| OR | County of Josephine | 1:18-op-45442 | N.D. Ohio (Federal) |
| OR | County of Lane | 1:18-op-45442 | N.D. Ohio (Federal) |
| OR | County of Multnomah | 1:18-op-45377 | N.D. Ohio (Federal) |
| OR | County of Washington | 1:18-op-45442 | N.D. Ohio (Federal) |
| OR | County of Yamhill | 1:18-op-45442 | N.D. Ohio (Federal) |
| PA | Borough of Edwardsville | 1:19-op-46176 | N.D. Ohio (Federal) |
| PA | Borough of Exeter | 1:20-op-45019 | N.D. Ohio (Federal) |
| PA | Borough of Forty Fort | 1:19-op-46177 | N.D. Ohio (Federal) |
| PA | Borough of Kingston | 1:19-op-45585 | N.D. Ohio (Federal) |
| PA | Borough of Morrisville | 1:19-op-45435 | N.D. Ohio (Federal) |
| PA | Borough of Sugar Notch | 1:20-op-45090 | N.D. Ohio (Federal) |
| PA | Borough of Wampum | 180701963 / 2017-008095 (coordinated) | MDL - Pennsylvania Opioid Litigation (PA - Court of Common Pleas of Delaware County) (State MDL) |
| PA | Borough of West Pittston | 1:19-op-45997 | N.D. Ohio (Federal) |
| PA | Borough of Wyoming | 1:20-op-45087 | N.D. Ohio (Federal) |
| PA | City of Aliquippa | 1:18-op-45939 | N.D. Ohio (Federal) |
| PA | City of Allentown | 1:19-op-45824 | N.D. Ohio (Federal) |

| State | Subdivision/Special District | Case No. | Jurisdiction |
|-------|------------------------------|--|--|
| PA | City of Coatesville | 1:19-op-45396 | N.D. Ohio (Federal) |
| PA | City of Hazleton | 1:19-op-45724 | N.D. Ohio (Federal) |
| PA | City of Lock Haven | 2017-007778 / 2017-008095 (coordinated) | MDL - Pennsylvania Opioid Litigation (PA - Court of Common Pleas of Delaware County) (State MDL) |
| PA | City of Nanticoke | 1:19-op-45081 | N.D. Ohio (Federal) |
| PA | City of New Castle | 1:18-op-45939 | N.D. Ohio (Federal) |
| PA | City of Philadelphia | 2021-007975 / 18002718 / 2017-008095 (coordinated) | MDL - Pennsylvania Opioid Litigation (PA - Court of Common Pleas of Delaware County) (State MDL) |
| PA | City of Wilkes-Barre | 1:18-op-45545 | N.D. Ohio (Federal) |
| PA | County of Adams | 1:20-op-45140 | N.D. Ohio (Federal) |
| PA | County of Armstrong | 2017-1570-GV / 2017-008095 (coordinated) | MDL - Pennsylvania Opioid Litigation (PA - Court of Common Pleas of Delaware County) (State MDL) |
| PA | County of Beaver | 11326-2017 / 2017-008095 (coordinated) | MDL - Pennsylvania Opioid Litigation (PA - Court of Common Pleas of Delaware County) (State MDL) |
| PA | County of Bedford | 1:20-op-45184 | N.D. Ohio (Federal) |
| PA | County of Bradford | 2018 CV 0059 / 2017-008095 (coordinated) | MDL - Pennsylvania Opioid Litigation (PA - Court of Common Pleas of Delaware County) (State MDL) |
| PA | County of Bucks | 2018-03144 / 2017-008095 (coordinated) | MDL - Pennsylvania Opioid Litigation (PA - Court of Common Pleas of Delaware County) (State MDL) |
| PA | County of Cambria | 2017-4131 / 2017-008095 (coordinated) | MDL - Pennsylvania Opioid Litigation (PA - Court of Common Pleas of Delaware County) (State MDL) |
| PA | County of Carbon | 2018-000990 / 2017-008095 (coordinated) | MDL - Pennsylvania Opioid Litigation (PA - Court of Common Pleas of Delaware County) (State MDL) |
| PA | County of Chester | 1:19-op-45233 | N.D. Ohio (Federal) |
| PA | County of Clarion | 285 CD 2018 / 2017-008095 (coordinated) | MDL - Pennsylvania Opioid Litigation (PA - Court of Common Pleas of Delaware County) (State MDL) |
| PA | County of Clinton | 752-18 / 2017-008095 (coordinated) | MDL - Pennsylvania Opioid Litigation (PA - Court of Common Pleas of Delaware County) (State MDL) |
| PA | County of Columbia | 1:17-op-45068 | N.D. Ohio (Federal) |
| PA | County of Cumberland | 2018-02147 / 2017-008095 (coordinated) | MDL - Pennsylvania Opioid Litigation (PA - Court of Common Pleas of Delaware County) (State MDL) |
| PA | County of Delaware | 2017-008095 (coordinated) | MDL - Pennsylvania Opioid Litigation (PA - Court of Common Pleas of Delaware County) (State MDL) |
| PA | County of Fayette | 2017-2676 / 2017-008095 (coordinated) | MDL - Pennsylvania Opioid Litigation (PA - Court of Common Pleas of Delaware County) (State MDL) |

| State | Subdivision/Special District | Case No. | Jurisdiction |
|-------|---|---|--|
| PA | County of Franklin | 2019-02445 / 2017-008095 (coordinated) | MDL - Pennsylvania Opioid Litigation (PA - Court of Common Pleas of Delaware County) (State MDL) |
| PA | County of Greene | 791-2017 / 2017-008095 (coordinated) | MDL - Pennsylvania Opioid Litigation (PA - Court of Common Pleas of Delaware County) (State MDL) |
| PA | County of Huntingdon | 2018-0784 / 2017-008095 (coordinated) | MDL - Pennsylvania Opioid Litigation (PA - Court of Common Pleas of Delaware County) (State MDL) |
| PA | County of Indiana | 1:18-op-45249 | N.D. Ohio (Federal) |
| PA | County of Lackawanna | 2017 CV 5156 / 2017-008095 (coordinated) | MDL - Pennsylvania Opioid Litigation (PA - Court of Common Pleas of Delaware County) (State MDL) |
| PA | County of Lawrence | 11180-17 / 2017-008095 (coordinated) | MDL - Pennsylvania Opioid Litigation (PA - Court of Common Pleas of Delaware County) (State MDL) |
| PA | County of Lehigh | 2018-C-716 / 2017-008095 (coordinated) | MDL - Pennsylvania Opioid Litigation (PA - Court of Common Pleas of Delaware County) (State MDL) |
| PA | County of Luzerne | 1:17-op-45100 | N.D. Ohio (Federal) |
| PA | County of Lycoming | 1:19-op-45655 | N.D. Ohio (Federal) |
| PA | County of Mercer | 2018-1596 / 2017-008095 (coordinated) | MDL - Pennsylvania Opioid Litigation (PA - Court of Common Pleas of Delaware County) (State MDL) |
| PA | County of Monroe | 3972CV18 / 2017-008095 (coordinated) | MDL - Pennsylvania Opioid Litigation (PA - Court of Common Pleas of Delaware County) (State MDL) |
| PA | County of Northampton | C48-CV-2017-11557 / 2017-008095 (coordinated) | MDL - Pennsylvania Opioid Litigation (PA - Court of Common Pleas of Delaware County) (State MDL) |
| PA | County of Northumberland | 1:19-op-45555 | N.D. Ohio (Federal) |
| PA | County of Washington | 2017-6268 / 2017-008095 (coordinated) | MDL - Pennsylvania Opioid Litigation (PA - Court of Common Pleas of Delaware County) (State MDL) |
| PA | County of Westmoreland | 5975-2017 / 2017-008095 (coordinated) | MDL - Pennsylvania Opioid Litigation (PA - Court of Common Pleas of Delaware County) (State MDL) |
| PA | County of Wyoming | 1:18-op-45488 | N.D. Ohio (Federal) |
| PA | County of York | 2017-SU-003372 / 2017-008095 (coordinated) | MDL - Pennsylvania Opioid Litigation (PA - Court of Common Pleas of Delaware County) (State MDL) |
| PA | District Attorney of Allegheny County (District Attorney Stephen A. Zappala, Jr.) | 21-967 / 2017-008095 (coordinated) | MDL - Pennsylvania Opioid Litigation (PA - Court of Common Pleas of Delaware County) (State MDL) |
| PA | District Attorney of Berks County (District Attorney John T. Adams) | 19-18232 / 2017-008095 (coordinated) | PA - Court of Common Pleas of Berks County (State) |
| PA | District Attorney of Bucks County (District Attorney Matthew D. Weintraub) | 2020-00639 / 2017-008095 (coordinated) | MDL - Pennsylvania Opioid Litigation (PA - Court of Common Pleas of Delaware County) (State MDL) |

| State | Subdivision/Special District | Case No. | Jurisdiction |
|-------|--|---|--|
| PA | District Attorney of Chester County (District Attorney Deborah S. Ryan) | 2020-04553 / 2017-008095 (coordinated) | MDL - Pennsylvania Opioid Litigation (PA - Court of Common Pleas of Delaware County) (State MDL) |
| PA | District Attorney of Clearfield County | 1:21-op-45022 | N.D. Ohio (Federal) |
| PA | District Attorney of Dauphin County (District Attorney Francis T. Chardo) | 2019-CV-7795 / 2017-008095 (coordinated) | PA - Court of Common Pleas of Dauphin County (State) |
| PA | District Attorney of Delaware County (District Attorney Jack Stollsteimer) | CV-2020-002026 / 2017-008095 (coordinated) | MDL - Pennsylvania Opioid Litigation (PA - Court of Common Pleas of Delaware County) (State MDL) |
| PA | District Attorney of Erie County (District Attorney Elizabeth Hirz) | 2019-12837 | PA - Court of Common Pleas of Erie County (State) |
| PA | District Attorney of Northampton County (District Attorney Terence P. Houck) | C-48-CV-2020-3440 / 2017-008095 (coordinated) | PA - Court of Common Pleas of Northampton County (State) |
| PA | District Attorney of Philadelphia (District Attorney Lawrence S. Krasner) | 18005594 / 2017-008095 (coordinated) | MDL - Pennsylvania Opioid Litigation (PA - Court of Common Pleas of Delaware County) (State MDL) |
| PA | District Attorney of Westmoreland County (District Attorney John W. Peck) | 20CI02561 / 2017-008095 (coordinated) | MDL - Pennsylvania Opioid Litigation (PA - Court of Common Pleas of Delaware County) (State MDL) |
| PA | District Attorney of Wyoming County (District Attorney Joseph Peters) | | |
| PA | Municipality of Norristown | 2019-12178 / 2017-008095 (coordinated) | PA - Court of Common Pleas of Montgomery County (State) |
| PA | Southeastern Pennsylvania Transportation Authority | 180302923 | MDL - Pennsylvania Opioid Litigation (PA - Court of Common Pleas of Delaware County) (State MDL) |
| PA | Township of Bensalem | 2018-03119 / 2017-008095 (coordinated) | MDL - Pennsylvania Opioid Litigation (PA - Court of Common Pleas of Delaware County) (State MDL) |
| PA | Township of Bristol | 1:19-op-45434 | N.D. Ohio (Federal) |
| PA | Township of Fairview | 1:19-op-45355 | N.D. Ohio (Federal) |
| PA | Township of Hanover | 1:19-op-45654 | N.D. Ohio (Federal) |
| PA | Township of Lower Makefield | 1:20-op-45284 | N.D. Ohio (Federal) |
| PA | Township of Lower Southampton | 1:20-op-45181 | N.D. Ohio (Federal) |
| PA | Township of Mahoning | 180603466 / 2017-008095 (coordinated) | MDL - Pennsylvania Opioid Litigation (PA - Court of Common Pleas of Delaware County) (State MDL) |
| PA | Township of Middletown | 1:21-op-45030 | N.D. Ohio (Federal) |
| PA | Township of Newtown | 2019-03043-0 / 2017-008095 (coordinated) | MDL - Pennsylvania Opioid Litigation (PA - Court of Common Pleas of Delaware County) (State MDL) |
| PA | Township of Plains | 1:18-op-46215 | N.D. Ohio (Federal) |
| PA | Township of Union | 1:18-op-45939 | N.D. Ohio (Federal) |
| PA | Township of Warminster | 2019-01469-0 / 2017-008095 (coordinated) | MDL - Pennsylvania Opioid Litigation (PA - Court of Common Pleas of Delaware County) (State MDL) |
| PA | Township of Warrington | CV-2019-007269 / 2017-008095 | MDL - Pennsylvania Opioid Litigation (PA - Court of Common Pleas of Delaware County) |

| State | Subdivision/Special District | Case No. | Jurisdiction |
|-------|---------------------------------|--|---|
| | | (coordinated) | (State MDL) |
| PA | Township of West Norriton | 2019-12178 / 2017-008095 (coordinated) | PA - Court of Common Pleas of Montgomery County (State) |
| PA | Township of Wilkes-Barre | 1:19-op-45325 | N.D. Ohio (Federal) |
| PA | Township of Wright | 1:19-op-45574 | N.D. Ohio (Federal) |
| PR | Municipality of Adjuntas | 1:20-op-45245 | N.D. Ohio (Federal) |
| PR | Municipality of Aguada | 3:22-cv-01532 | D. Puerto Rico (Federal) |
| PR | Municipality of Aguadilla | 3:22-cv-01533 | D. Puerto Rico (Federal) |
| PR | Municipality of Aibonito | 3:22-cv-01555 | D. Puerto Rico (Federal) |
| PR | Municipality of Anasco | 3:22-cv-01556 | D. Puerto Rico (Federal) |
| PR | Municipality of Arecibo | 3:22-cv-01557 | D. Puerto Rico (Federal) |
| PR | Municipality of Arroyo | 1:19-op-45817 | N.D. Ohio (Federal) |
| PR | Municipality of Barceloneta | 1:20-op-45267 | N.D. Ohio (Federal) |
| PR | Municipality of Barranquitas | 3:22-cv-01558 | D. Puerto Rico (Federal) |
| PR | Municipality of Bayamon | 1:19-op-45818 | N.D. Ohio (Federal) |
| PR | Municipality of Cabo Rojo | 3:22-cv-01560 | D. Puerto Rico (Federal) |
| PR | Municipality of Caguas | 1:19-op-45814 | N.D. Ohio (Federal) |
| PR | Municipality of Camuy | 3:22-cv-01561 | D. Puerto Rico (Federal) |
| PR | Municipality of Canovanas | 1:18-op-46018 | N.D. Ohio (Federal) |
| PR | Municipality of Catano | 1:19-op-45816 | N.D. Ohio (Federal) |
| PR | Municipality of Cayey | 1:18-op-45197 | N.D. Ohio (Federal) |
| PR | Municipality of Ceiba | 1:19-op-45819 | N.D. Ohio (Federal) |
| PR | Municipality of Cidra | 1:20-op-45244 | N.D. Ohio (Federal) |
| PR | Municipality of Coamo | 1:19-op-45820 | N.D. Ohio (Federal) |
| PR | Municipality of Comerío | 3:22-cv-01564 | D. Puerto Rico (Federal) |
| PR | Municipality of Dorado | 3:22-cv-01565 | D. Puerto Rico (Federal) |
| PR | Municipality of Fajardo | 3:22-cv-01566 | D. Puerto Rico (Federal) |
| PR | Municipality of Guánica | 3:22-cv-01567 | D. Puerto Rico (Federal) |
| PR | Municipality of Guayanilla | 1:18-op-45176 | N.D. Ohio (Federal) |
| PR | Municipality of Hatillo | 3:22-cv-01569 | D. Puerto Rico (Federal) |
| PR | Municipality of Hormigueros | 3:22-cv-01570 | D. Puerto Rico (Federal) |
| PR | Municipality of Isabela | 3:22-cv-01571 | D. Puerto Rico (Federal) |
| PR | Municipality of Isla de Vieques | 1:19-op-45752 | N.D. Ohio (Federal) |
| PR | Municipality of Jayuya | 3:22-cv-01572 | D. Puerto Rico (Federal) |
| PR | Municipality of Juana Díaz | 3:22-cv-01573 | D. Puerto Rico (Federal) |
| PR | Municipality of Juncos | 1:18-op-45994 | N.D. Ohio (Federal) |
| PR | Municipality of Lares | 3:22-cv-01574 | D. Puerto Rico (Federal) |
| PR | Municipality of Las Marías | 3:22-cv-01575 | D. Puerto Rico (Federal) |
| PR | Municipality of Loiza | 1:18-op-45177 | N.D. Ohio (Federal) |
| PR | Municipality of Manatí | 3:22-cv-01576 | D. Puerto Rico (Federal) |
| PR | Municipality of Maricao | 3:22-cv-01577 | D. Puerto Rico (Federal) |
| PR | Municipality of Moca | 3:22-cv-01578 | D. Puerto Rico (Federal) |
| PR | Municipality of Morovis | 3:22-cv-01579 | D. Puerto Rico (Federal) |
| PR | Municipality of Orocovis | 3:22-cv-01580 | D. Puerto Rico (Federal) |
| PR | Municipality of Penuelas | 3:22-cv-01581 | D. Puerto Rico (Federal) |
| PR | Municipality of Ponce | 3:22-cv-01582 | D. Puerto Rico (Federal) |

| State | Subdivision/Special District | Case No. | Jurisdiction |
|-------|-------------------------------|--|---|
| PR | Municipality of Quebradillas | 3:22-cv-01583 | D. Puerto Rico (Federal) |
| PR | Municipality of Rincón | 3:22-cv-01584 | D. Puerto Rico (Federal) |
| PR | Municipality of Rio Grande | 1:18-op-45895 | N.D. Ohio (Federal) |
| PR | Municipality of Sabana Grande | 1:18-op-45197 | N.D. Ohio (Federal) |
| PR | Municipality of Salinas | 3:22-cv-01585 | D. Puerto Rico (Federal) |
| PR | Municipality of San Germán | 3:22-cv-01586 | D. Puerto Rico (Federal) |
| PR | Municipality of San Juan | 1:21-op-45082 | N.D. Ohio (Federal) |
| PR | Municipality of San Lorenzo | 3:22-cv-01587 | D. Puerto Rico (Federal) |
| PR | Municipality of Santa Isabel | 3:22-cv-01588 | D. Puerto Rico (Federal) |
| PR | Municipality of Toa Alta | 3:22-cv-01589 | D. Puerto Rico (Federal) |
| PR | Municipality of Trujillo Alto | 3:22-cv-01590 | D. Puerto Rico (Federal) |
| PR | Municipality of Vega Alta | 1:18-op-46011 | N.D. Ohio (Federal) |
| PR | Municipality of Vega Baja | 3:22-cv-01591 | D. Puerto Rico (Federal) |
| PR | Municipality of Villalba | 1:19-op-45815 | N.D. Ohio (Federal) |
| PR | Municipality of Yabucoa | 1:18-op-45731 | N.D. Ohio (Federal) |
| SC | City of Charleston | 2019-CP-104294 / 2018-CP-2301294 (master) | MDL - In re South Carolina Opioid Litigation (SC - 13th Judicial Circuit, County of Greenville) (State MDL) |
| SC | City of Chester | 1:19-op-45606 | N.D. Ohio (Federal) |
| SC | City of Columbia | 1:19-op-45979 | N.D. Ohio (Federal) |
| SC | City of Georgetown | 1:19-op-45613 | N.D. Ohio (Federal) |
| SC | City of Myrtle Beach | 2019-CP-2605556 / 2018-CP-2301294 (master) | MDL - In re South Carolina Opioid Litigation (SC - 13th Judicial Circuit, County of Greenville) (State MDL) |
| SC | City of North Charleston | 2019-CP-103978 / 2018-CP-2301294 (master) | MDL - In re South Carolina Opioid Litigation (SC - 13th Judicial Circuit, County of Greenville) (State MDL) |
| SC | City of Orangeburg | 1:19-op-45607 | N.D. Ohio (Federal) |
| SC | County of Abbeville | 2019-CP-0100154 / 2018-CP-2301294 (master) | MDL - In re South Carolina Opioid Litigation (SC - 13th Judicial Circuit, County of Greenville) (State MDL) |
| SC | County of Aiken | 2019-CP-0201086 / 2018-CP-2301294 (master) | MDL - In re South Carolina Opioid Litigation (SC - 13th Judicial Circuit, County of Greenville) (State MDL) |
| SC | County of Allendale | 2018-CP-0300125 / 2018-CP-2301294 (master) | MDL - In re South Carolina Opioid Litigation (SC - 13th Judicial Circuit, County of Greenville) (State MDL) |
| SC | County of Anderson | 2018-CP-0401108 / 2018-CP-2301294 (master) | MDL - In re South Carolina Opioid Litigation (SC - 13th Judicial Circuit, County of Greenville) (State MDL) |
| SC | County of Bamberg | 2018-CP-0500189 / 2018-CP-2301294 (master) | MDL - In re South Carolina Opioid Litigation (SC - 13th Judicial Circuit, County of Greenville) (State MDL) |
| SC | County of Barnwell | 2018-CP-0600329 / 2018-CP-2301294 (master) | MDL - In re South Carolina Opioid Litigation (SC - 13th Judicial Circuit, County of Greenville) (State MDL) |
| SC | County of Beaufort | 2018-CP-0701245 / 2018-CP-2301294 (master) | MDL - In re South Carolina Opioid Litigation (SC - 13th Judicial Circuit, County of Greenville) (State MDL) |

| State | Subdivision/Special District | Case No. | Jurisdiction |
|-------|------------------------------|--|---|
| SC | County of Berkeley | 1:19-op-45436 | N.D. Ohio (Federal) |
| SC | County of Calhoun | 2019-CP-0900065 / 2018-CP-2301294 (master) | MDL - In re South Carolina Opioid Litigation (SC - 13th Judicial Circuit, County of Greenville) (State MDL) |
| SC | County of Charleston | 1:19-op-45803 | N.D. Ohio (Federal) |
| SC | County of Cherokee | 2018-CP-1100503 / 2018-CP-2301294 (master) | MDL - In re South Carolina Opioid Litigation (SC - 13th Judicial Circuit, County of Greenville) (State MDL) |
| SC | County of Chester | 2020-CP-1200373 / 2018-CP-2301294 (master) | MDL - In re South Carolina Opioid Litigation (SC - 13th Judicial Circuit, County of Greenville) (State MDL) |
| SC | County of Chesterfield | 2018-CP-1300410 / 2018-CP-2301294 (master) | MDL - In re South Carolina Opioid Litigation (SC - 13th Judicial Circuit, County of Greenville) (State MDL) |
| SC | County of Clarendon | 2019-CP-1400236 / 2018-CP-2301294 (master) | MDL - In re South Carolina Opioid Litigation (SC - 13th Judicial Circuit, County of Greenville) (State MDL) |
| SC | County of Colleton | 2018-CP-1500438 / 2018-CP-2301294 (master) | MDL - In re South Carolina Opioid Litigation (SC - 13th Judicial Circuit, County of Greenville) (State MDL) |
| SC | County of Dillon | 2019-CP-1700213 / 2018-CP-2301294 (master) | MDL - In re South Carolina Opioid Litigation (SC - 13th Judicial Circuit, County of Greenville) (State MDL) |
| SC | County of Dorchester | 2018-CP-1801122 / 2018-CP-2301294 (master) | MDL - In re South Carolina Opioid Litigation (SC - 13th Judicial Circuit, County of Greenville) (State MDL) |
| SC | County of Edgefield | 2019-CP-1900120 / 2018-CP-2301294 (master) | MDL - In re South Carolina Opioid Litigation (SC - 13th Judicial Circuit, County of Greenville) (State MDL) |
| SC | County of Fairfield | 2018-CP-2000272 / 2018-CP-2301294 (master) | MDL - In re South Carolina Opioid Litigation (SC - 13th Judicial Circuit, County of Greenville) (State MDL) |
| SC | County of Florence | 2019-CP-2101213 / 2018-CP-2301294 (master) | MDL - In re South Carolina Opioid Litigation (SC - 13th Judicial Circuit, County of Greenville) (State MDL) |
| SC | County of Georgetown | 1:19-op-45612 | N.D. Ohio (Federal) |
| SC | County of Greenville | 2018-CP-2301294 (master) | MDL - In re South Carolina Opioid Litigation (SC - 13th Judicial Circuit, County of Greenville) (State MDL) |
| SC | County of Greenwood | 2018-CP-2400775 / 2018-CP-2301294 (master) | MDL - In re South Carolina Opioid Litigation (SC - 13th Judicial Circuit, County of Greenville) (State MDL) |
| SC | County of Hampton | 2018-CP-2500258 / 2018-CP-2301294 (master) | MDL - In re South Carolina Opioid Litigation (SC - 13th Judicial Circuit, County of Greenville) (State MDL) |
| SC | County of Horry | 2019-CP-2602684 / 2018-CP-2301294 (master) | MDL - In re South Carolina Opioid Litigation (SC - 13th Judicial Circuit, County of Greenville) (State MDL) |
| SC | County of Jasper | 2018-CP-2700332 / 2018-CP-2301294 | MDL - In re South Carolina Opioid Litigation (SC - 13th Judicial Circuit, County of |

| State | Subdivision/Special District | Case No. | Jurisdiction |
|-------|------------------------------|--|---|
| | | (master) | Greenville) (State MDL) |
| SC | County of Kershaw | 2018-CP-2800553 / 2018-CP-2301294 (master) | MDL - In re South Carolina Opioid Litigation (SC - 13th Judicial Circuit, County of Greenville) (State MDL) |
| SC | County of Lancaster | 2019-CP-2900540 / 2018-CP-2301294 (master) | MDL - In re South Carolina Opioid Litigation (SC - 13th Judicial Circuit, County of Greenville) (State MDL) |
| SC | County of Laurens | 2018-CP-3000606 / 2018-CP-2301294 (master) | MDL - In re South Carolina Opioid Litigation (SC - 13th Judicial Circuit, County of Greenville) (State MDL) |
| SC | County of Lee | 2018-CP-3100207 / 2018-CP-2301294 (master) | MDL - In re South Carolina Opioid Litigation (SC - 13th Judicial Circuit, County of Greenville) (State MDL) |
| SC | County of Lexington | 2018-CP-3202207 / 2018-CP-2301294 (master) | MDL - In re South Carolina Opioid Litigation (SC - 13th Judicial Circuit, County of Greenville) (State MDL) |
| SC | County of Marion | 2019-CP-3300299 / 2018-CP-2301294 (master) | MDL - In re South Carolina Opioid Litigation (SC - 13th Judicial Circuit, County of Greenville) (State MDL) |
| SC | County of Marlboro | 2020-CP-3400184 / 2018-CP-2301294 (master) | MDL - In re South Carolina Opioid Litigation (SC - 13th Judicial Circuit, County of Greenville) (State MDL) |
| SC | County of McCormick | 2019-CP-3500031 / 2018-CP-2301294 (master) | MDL - In re South Carolina Opioid Litigation (SC - 13th Judicial Circuit, County of Greenville) (State MDL) |
| SC | County of Newberry | 2019-CP-3600636 / 2018-CP-2301294 (master) | MDL - In re South Carolina Opioid Litigation (SC - 13th Judicial Circuit, County of Greenville) (State MDL) |
| SC | County of Oconee | 2018-CP-3700458 / 2018-CP-2301294 (master) | MDL - In re South Carolina Opioid Litigation (SC - 13th Judicial Circuit, County of Greenville) (State MDL) |
| SC | County of Orangeburg | 2018-CP-3800841 / 2018-CP-2301294 (master) | MDL - In re South Carolina Opioid Litigation (SC - 13th Judicial Circuit, County of Greenville) (State MDL) |
| SC | County of Pickens | 2018-CP-3900675 / 2018-CP-2301294 (master) | MDL - In re South Carolina Opioid Litigation (SC - 13th Judicial Circuit, County of Greenville) (State MDL) |
| SC | County of Richland | 1:19-op-45327 | N.D. Ohio (Federal) |
| SC | County of Saluda | 2019-CP-4100111 / 2018-CP-2301294 (master) | MDL - In re South Carolina Opioid Litigation (SC - 13th Judicial Circuit, County of Greenville) (State MDL) |
| SC | County of Spartanburg | 2018-CP-4200760 / 2018-CP-2301294 (master) | MDL - In re South Carolina Opioid Litigation (SC - 13th Judicial Circuit, County of Greenville) (State MDL) |
| SC | County of Sumter | 2019-CP-4300891 / 2018-CP-2301294 (master) | MDL - In re South Carolina Opioid Litigation (SC - 13th Judicial Circuit, County of Greenville) (State MDL) |
| SC | County of Union | 2018-CP-4400288 / 2018-CP-2301294 | MDL - In re South Carolina Opioid Litigation (SC - 13th Judicial Circuit, County of |

| State | Subdivision/Special District | Case No. | Jurisdiction |
|-------|------------------------------|--|---|
| | | (master) | Greenville) (State MDL) |
| SC | County of Williamsburg | 2018-CP-4500276 / 2018-CP-2301294 (master) | MDL - In re South Carolina Opioid Litigation (SC - 13th Judicial Circuit, County of Greenville) (State MDL) |
| SC | County of York | 2018-CP-4602446 / 2018-CP-2301294 (master) | MDL - In re South Carolina Opioid Litigation (SC - 13th Judicial Circuit, County of Greenville) (State MDL) |
| SC | Town of Mount Pleasant | 2019-CP-104302 / 2018- CP-2301294 (master) | MDL - In re South Carolina Opioid Litigation (SC - 13th Judicial Circuit, County of Greenville) (State MDL) |
| SC | Town of Summerville | 2019-CP-1801602 / 2018-CP-2301294 (master) | MDL - In re South Carolina Opioid Litigation (SC - 13th Judicial Circuit, County of Greenville) (State MDL) |
| TN | City of Clarksville | 1:18-op-45517 | N.D. Ohio (Federal) |
| TN | City of Gatlinburg | 1:21-op-45071 | N.D. Ohio (Federal) |
| TN | City of Germantown | 1:20-op-45199 | N.D. Ohio (Federal) |
| TN | City of Lexington | 1:18-op-45458 | N.D. Ohio (Federal) |
| TN | City of Maryville | 1:20-op-45199 | N.D. Ohio (Federal) |
| TN | City of Memphis | 1:19-op-45220 | N.D. Ohio (Federal) |
| TN | City of Millington | 1:19-op-45474 | N.D. Ohio (Federal) |
| TN | City of Pigeon Forge | 1:20-op-45199 | N.D. Ohio (Federal) |
| TN | City of Ripley | 1:20-op-45199 | N.D. Ohio (Federal) |
| TN | County of Blount | 1:19-op-45132 | N.D. Ohio (Federal) |
| TN | County of Campbell | 1:18-op-45133 | N.D. Ohio (Federal) |
| TN | County of Cannon | 1:18-op-45924 | N.D. Ohio (Federal) |
| TN | County of Claiborne | 1:19-op-45658 | N.D. Ohio (Federal) |
| TN | County of Crockett | 1:18-op-45215 | N.D. Ohio (Federal) |
| TN | County of Decatur | 1:19-op-45789 | N.D. Ohio (Federal) |
| TN | County of Fentress | 1:18-op-45419 | N.D. Ohio (Federal) |
| TN | County of Greene | 1:18-op-45136 | N.D. Ohio (Federal) |
| TN | County of Hamilton | 1:18-op-45507 | N.D. Ohio (Federal) |
| TN | County of Hancock | 1:18-op-45153 | N.D. Ohio (Federal) |
| TN | County of Hawkins | 1:18-op-45299 | N.D. Ohio (Federal) |
| TN | County of Haywood | 1:18-op-45107 | N.D. Ohio (Federal) |
| TN | County of Henderson | 1:18-op-45404 | N.D. Ohio (Federal) |
| TN | County of Jefferson | 1:19-op-45132 | N.D. Ohio (Federal) |
| TN | County of Johnson | 1:18-op-45164 | N.D. Ohio (Federal) |
| TN | County of Lauderdale | 1:18-op-46324 | N.D. Ohio (Federal) |
| TN | County of Madison | 1:18-op-45403 | N.D. Ohio (Federal) |
| TN | County of Montgomery | 1:18-op-45418 | N.D. Ohio (Federal) |
| TN | County of Morgan | 1:19-op-45075 | N.D. Ohio (Federal) |
| TN | County of Obion | 1:19-op-46115 | N.D. Ohio (Federal) |
| TN | County of Overton | 1:18-op-45568 | N.D. Ohio (Federal) |
| TN | County of Pickett | 1:18-op-45242 | N.D. Ohio (Federal) |
| TN | County of Rutherford | 1:18-op-45258 | N.D. Ohio (Federal) |
| TN | County of Scott | 1:18-op-45273 | N.D. Ohio (Federal) |
| TN | County of Shelby | CT-004500-17 | TN - Circuit Court for Shelby County (State) |

| State | Subdivision/Special District | Case No. | Jurisdiction |
|-------|---|----------------------------------|---|
| TN | County of Smith | 1:18-op-45029 | N.D. Ohio (Federal) |
| TN | County of Sumner | 1:18-op-45255 | N.D. Ohio (Federal) |
| TN | County of Washington | 1:18-op-46317 | N.D. Ohio (Federal) |
| TN | County of Williamson | 1:18-op-45134 | N.D. Ohio (Federal) |
| TN | Hamblen County Board of Education | 1:22-op-45027 | N.D. Ohio (Federal) |
| TN | Hancock County Board of Education | 1:22-op-45027 | N.D. Ohio (Federal) |
| TN | Metropolitan Government of Nashville and Davidson County | 1:18-op-45088 | N.D. Ohio (Federal) |
| TN | Town of Arlington | 1:19-op-45471 | N.D. Ohio (Federal) |
| TN | Town of Dandridge | 1:20-op-45216 | N.D. Ohio (Federal) |
| TN | Town of Decatur | 1:20-op-45199 | N.D. Ohio (Federal) |
| TX | Bexar County Hospital District d/b/a University Health System | 2020-17501 / 2018-63587 (master) | MDL - In re Texas Opioid Litigation (TX - 152nd Judicial District of Harris County) (State MDL) |
| TX | Burleson County Hospital District | 29740 / 2018-63587 (master) | MDL - In re Texas Opioid Litigation (TX - 152nd Judicial District of Harris County) (State MDL) |
| TX | City of Eagle Pass | 1:18-op-46033 | N.D. Ohio (Federal) |
| TX | City of Houston | 2019-43219 / 2018-63587 (master) | MDL - In re Texas Opioid Litigation (TX - 152nd Judicial District of Harris County) (State MDL) |
| TX | City of Laredo | 1:18-op-46026 | N.D. Ohio (Federal) |
| TX | City of Leon Valley | 2020-39837 / 2018-63587 (master) | MDL - In re Texas Opioid Litigation (TX - 152nd Judicial District of Harris County) (State MDL) |
| TX | City of San Antonio | 1:19-op-45833 | N.D. Ohio (Federal) |
| TX | County of Angelina | 1:20-op-45053 | N.D. Ohio (Federal) |
| TX | County of Bailey | 1:20-op-45264 | N.D. Ohio (Federal) |
| TX | County of Bastrop | 2020-17434 / 2018-63587 (master) | MDL - In re Texas Opioid Litigation (TX - 152nd Judicial District of Harris County) (State MDL) |
| TX | County of Bexar | 2018-77066 / 2018-63587 (master) | MDL - In re Texas Opioid Litigation (TX - 152nd Judicial District of Harris County) (State MDL) |
| TX | County of Bowie | 1:17-op-45159 | N.D. Ohio (Federal) |
| TX | County of Brazos | 1:18-op-45863 | N.D. Ohio (Federal) |
| TX | County of Brooks | 2020-17509 / 2018-63587 (master) | MDL - In re Texas Opioid Litigation (TX - 152nd Judicial District of Harris County) (State MDL) |
| TX | County of Caldwell | 2020-17563 / 2018-63587 (master) | MDL - In re Texas Opioid Litigation (TX - 152nd Judicial District of Harris County) (State MDL) |
| TX | County of Calhoun | 2020-17536 / 2018-63587 (master) | MDL - In re Texas Opioid Litigation (TX - 152nd Judicial District of Harris County) (State MDL) |
| TX | County of Cameron | 2018-77093 / 2018-63587 (master) | MDL - In re Texas Opioid Litigation (TX - 152nd Judicial District of Harris County) (State MDL) |
| TX | County of Camp | 1:18-op-45301 | N.D. Ohio (Federal) |

| State | Subdivision/Special District | Case No. | Jurisdiction |
|-------|------------------------------|-------------------------------------|---|
| TX | County of Castro | 2020-37584 / 2018-63587 (master) | MDL - In re Texas Opioid Litigation (TX - 152nd Judicial District of Harris County) (State MDL) |
| TX | County of Cherokee | 1:17-op-45155 | N.D. Ohio (Federal) |
| TX | County of Childress | 1:18-op-45229 | N.D. Ohio (Federal) |
| TX | County of Clay | 1:18-op-45169 | N.D. Ohio (Federal) |
| TX | County of Colorado | 2020-37584 / 2018-63587 (master) | MDL - In re Texas Opioid Litigation (TX - 152nd Judicial District of Harris County) (State MDL) |
| TX | County of Coryell | 1:22-op-45009 | N.D. Ohio (Federal) |
| TX | County of Dallas | 2018-77098 / 2018-63587 (master) | MDL - In re Texas Opioid Litigation (TX - 152nd Judicial District of Harris County) (State MDL) |
| TX | County of Delta | 2018-77104 / 2018-63587 (master) | MDL - In re Texas Opioid Litigation (TX - 152nd Judicial District of Harris County) (State MDL) |
| TX | County of Duval | 2018-87879 / 2018-63587 (master) | MDL - In re Texas Opioid Litigation (TX - 152nd Judicial District of Harris County) (State MDL) |
| TX | County of El Paso | 2018-76970 / 2018-63587 (master) | MDL - In re Texas Opioid Litigation (TX - 152nd Judicial District of Harris County) (State MDL) |
| TX | County of Ellis | 2019-41572 / 2018-63587 (master) | MDL - In re Texas Opioid Litigation (TX - 152nd Judicial District of Harris County) (State MDL) |
| TX | County of Falls | 2018-77106 / 2018-63587 (master) | MDL - In re Texas Opioid Litigation (TX - 152nd Judicial District of Harris County) (State MDL) |
| TX | County of Fort Bend | 19-DCV-263509 / 2018-63587 (master) | MDL - In re Texas Opioid Litigation (TX - 152nd Judicial District of Harris County) (State MDL) |
| TX | County of Franklin | 1:18-op-45302 | N.D. Ohio (Federal) |
| TX | County of Freestone | 1:19-op-45985 | N.D. Ohio (Federal) |
| TX | County of Galveston | 1:19-op-45239 | N.D. Ohio (Federal) |
| TX | County of Guadalupe | 2020-16457 / 2018-63587 (master) | MDL - In re Texas Opioid Litigation (TX - 152nd Judicial District of Harris County) (State MDL) |
| TX | County of Harris | 2017-82618 / 2018-63587 (master) | MDL - In re Texas Opioid Litigation (TX - 152nd Judicial District of Harris County) (State MDL) |
| TX | County of Harrison | 2018-77108 / 2018-63587 (master) | MDL - In re Texas Opioid Litigation (TX - 152nd Judicial District of Harris County) (State MDL) |
| TX | County of Haskell | 1:18-op-45223 | N.D. Ohio (Federal) |
| TX | County of Hays | 2020-16529 / 2018-63587 (master) | MDL - In re Texas Opioid Litigation (TX - 152nd Judicial District of Harris County) (State MDL) |
| TX | County of Henderson | 1:19-op-45684 | N.D. Ohio (Federal) |

| State | Subdivision/Special District | Case No. | Jurisdiction |
|-------|------------------------------|--|---|
| TX | County of Hidalgo | 2018-77109 / 2018-63587 (master) | MDL - In re Texas Opioid Litigation (TX - 152nd Judicial District of Harris County) (State MDL) |
| TX | County of Hopkins | 2018-77111 / 2018-63587 (master) | MDL - In re Texas Opioid Litigation (TX - 152nd Judicial District of Harris County) (State MDL) |
| TX | County of Jefferson | 2020-37584 / 2018-63587 (master) | MDL - In re Texas Opioid Litigation (TX - 152nd Judicial District of Harris County) (State MDL) |
| TX | County of Jim Hogg | 2019-49060 / 2018-63587 (master) | MDL - In re Texas Opioid Litigation (TX - 152nd Judicial District of Harris County) (State MDL) |
| TX | County of Jim Wells | 2019-49073 / 2018-63587 (master) | MDL - In re Texas Opioid Litigation (TX - 152nd Judicial District of Harris County) (State MDL) |
| TX | County of Johnson | 2018-87346 / 2018-63587 (master) | MDL - In re Texas Opioid Litigation (TX - 152nd Judicial District of Harris County) (State MDL) |
| TX | County of Jones | 1:18-op-45139 | N.D. Ohio (Federal) |
| TX | County of Kaufman | 1:18-op-46081 | N.D. Ohio (Federal) |
| TX | County of Kendall | 1:22-op-45010 | N.D. Ohio (Federal) |
| TX | County of Kerr | 2018-77114 / 2018-63587 (master) | MDL - In re Texas Opioid Litigation (TX - 152nd Judicial District of Harris County) (State MDL) |
| TX | County of Kinney | 1:18-op-45241 | N.D. Ohio (Federal) |
| TX | County of Kleberg | 2019-49074 / 2018-63587 (master) | MDL - In re Texas Opioid Litigation (TX - 152nd Judicial District of Harris County) (State MDL) |
| TX | County of La Salle | 1:18-op-45234 | N.D. Ohio (Federal) |
| TX | County of Lamar | 1:17-op-45162 | N.D. Ohio (Federal) |
| TX | County of Leon | 1:19-op-45240 | N.D. Ohio (Federal) |
| TX | County of Liberty | 2018-77116 / 2018-63587 (master) | MDL - In re Texas Opioid Litigation (TX - 152nd Judicial District of Harris County) (State MDL) |
| TX | County of Lubbock | 2020-16529 / 2018-63587 (master) | MDL - In re Texas Opioid Litigation (TX - 152nd Judicial District of Harris County) (State MDL) |
| TX | County of Madison | 2020-37584 / 2018-63587 (master) | MDL - In re Texas Opioid Litigation (TX - 152nd Judicial District of Harris County) (State MDL) |
| TX | County of Maverick | 2018-77026 / 2018-63587 (master) / 1:19-op-45426 | MDL - In re Texas Opioid Litigation (TX - 152nd Judicial District of Harris County) (State MDL) / N.D. Ohio (Federal) |
| TX | County of Mitchell | 1:18-op-45063 | N.D. Ohio (Federal) |
| TX | County of Montgomery | 1:18-op-45030 | N.D. Ohio (Federal) |
| TX | County of Morris | 1:17-op-45086 | N.D. Ohio (Federal) |
| TX | County of Nolan | 1:18-op-45061 | N.D. Ohio (Federal) |
| TX | County of Nueces | 2018-77083 / 2018-63587 (master) | MDL - In re Texas Opioid Litigation (TX - 152nd Judicial District of Harris County) (State MDL) |

| State | Subdivision/Special District | Case No. | Jurisdiction |
|-------|------------------------------|------------------------------------|---|
| | | | MDL) |
| TX | County of Polk | 1:18-op-45077 | N.D. Ohio (Federal) |
| TX | County of Red River | 1:17-op-45160 | N.D. Ohio (Federal) |
| TX | County of Roberts | 2020-37584 / 2018-63587 (master) | MDL - In re Texas Opioid Litigation (TX - 152nd Judicial District of Harris County) (State MDL) |
| TX | County of Rockwall | 2019-38578 / 2018-63587 (master) | MDL - In re Texas Opioid Litigation (TX - 152nd Judicial District of Harris County) (State MDL) |
| TX | County of Rusk | 1:17-op-45154 | N.D. Ohio (Federal) |
| TX | County of San Patricio | 2018-77075 / 2018-63587 (master) | MDL - In re Texas Opioid Litigation (TX - 152nd Judicial District of Harris County) (State MDL) |
| TX | County of San Saba | 2020-37584 / 2018-63587 (master) | MDL - In re Texas Opioid Litigation (TX - 152nd Judicial District of Harris County) (State MDL) |
| TX | County of Shackelford | 2020-37584 / 2018-63587 (master) | MDL - In re Texas Opioid Litigation (TX - 152nd Judicial District of Harris County) (State MDL) |
| TX | County of Smith | 1:18-op-45081 | N.D. Ohio (Federal) |
| TX | County of Stephens | 1:18-op-45804 | N.D. Ohio (Federal) |
| TX | County of Tarrant | 1:18-op-45274 | N.D. Ohio (Federal) |
| TX | County of Terrell | 2020-37584 / 2018-63587 (master) | MDL - In re Texas Opioid Litigation (TX - 152nd Judicial District of Harris County) (State MDL) |
| TX | County of Throckmorton | 1:18-op-45141 | N.D. Ohio (Federal) |
| TX | County of Titus | 1:17-op-45161 | N.D. Ohio (Federal) |
| TX | County of Travis | 2018-77144 / 2018-63587 (master) | MDL - In re Texas Opioid Litigation (TX - 152nd Judicial District of Harris County) (State MDL) |
| TX | County of Upshur | 1:17-op-45085 | N.D. Ohio (Federal) |
| TX | County of Uvalde | 2020-16427 / 2018-63587 (master) | MDL - In re Texas Opioid Litigation (TX - 152nd Judicial District of Harris County) (State MDL) |
| TX | County of Van Zandt | 2018-77150 / 2018-63587 (master) | MDL - In re Texas Opioid Litigation (TX - 152nd Judicial District of Harris County) (State MDL) |
| TX | County of Walker | 2019-29777 / 2018-63587 (master) | MDL - In re Texas Opioid Litigation (TX - 152nd Judicial District of Harris County) (State MDL) |
| TX | County of Waller | 2018-77153 / 2018-63587 (master) | MDL - In re Texas Opioid Litigation (TX - 152nd Judicial District of Harris County) (State MDL) |
| TX | County of Webb | 1:18-op-45175 | N.D. Ohio (Federal) |
| TX | County of Wichita | 1:18-op-45064 | N.D. Ohio (Federal) |
| TX | County of Williamson | 19-0850-C368 / 2018-63587 (master) | MDL - In re Texas Opioid Litigation (TX - 152nd Judicial District of Harris County) (State |

| State | Subdivision/Special District | Case No. | Jurisdiction |
|-------|---|--|---|
| | | | MDL) |
| TX | County of Wilson | 2020-39831 / 2018-63587 (master) | MDL - In re Texas Opioid Litigation (TX - 152nd Judicial District of Harris County) (State MDL) |
| TX | County of Zavala | 1:18-op-46036 | N.D. Ohio (Federal) |
| TX | Dallas County Hospital District d/b/a Parkland Health and Hospital System | 2019-85177 / 2018-63587 (master) | MDL - In re Texas Opioid Litigation (TX - 152nd Judicial District of Harris County) (State MDL) |
| TX | El Campo Memorial Hospital | 1:18-op-45298 | N.D. Ohio (Federal) |
| TX | Guadalupe Valley Hospital a/k/a Guadalupe Regional Medical Center | 2019-85177 / 2018-63587 (master) | MDL - In re Texas Opioid Litigation (TX - 152nd Judicial District of Harris County) (State MDL) |
| TX | Harris County Hospital District d/b/a Harris Health System | 2021-23217 / 2018-63587 (master) | MDL - In re Texas Opioid Litigation (TX - 152nd Judicial District of Harris County) (State MDL) |
| TX | Irving Independent School District | 2020-37584 / 2018-63587 (master) / 1:21-op-45080 | MDL - In re Texas Opioid Litigation (TX - 152nd Judicial District of Harris County) (State MDL) / N.D. Ohio (Federal) |
| TX | Nueces County Hospital District | 2018-77083 / 2018-63587 (master) | MDL - In re Texas Opioid Litigation (TX - 152nd Judicial District of Harris County) (State MDL) |
| TX | Ochiltree County Hospital District | 1:18-op-45869 | N.D. Ohio (Federal) |
| TX | Palo Pinto County Hospital District a/k/a Palo Pinto General Hospital | 2019-85177 / 2018-63587 (master) | MDL - In re Texas Opioid Litigation (TX - 152nd Judicial District of Harris County) (State MDL) |
| TX | Socorro Independent School District | 2020-70878 / 2018-63587 (master) / 1:21-op-45080 | MDL - In re Texas Opioid Litigation (TX - 152nd Judicial District of Harris County) (State MDL) / N.D. Ohio (Federal) |
| TX | Tarrant County Hospital District d/b/a JPS Health Network | 1:21-op-45077 | N.D. Ohio (Federal) |
| TX | Texarkana Independent School District | 2020-37584 / 2018-63587 (master) / 1:21-op-45080 | MDL - In re Texas Opioid Litigation (TX - 152nd Judicial District of Harris County) (State MDL) / N.D. Ohio (Federal) |
| TX | West Wharton County Hospital District | 1:18-op-45298 | N.D. Ohio (Federal) |
| TX | Wilson County Memorial Hospital District | 2020-39831 / 2018-63587 (master) | MDL - In re Texas Opioid Litigation (TX - 152nd Judicial District of Harris County) (State MDL) |
| UT | County of Beaver | 190500179 / 180500119 (coordinated) | MDL - In the Matter of the Utah Opioid Litigation I (UT - Summit County, Silver Summit Division) (State MDL) |
| UT | County of Cache | 190500360 / 180500119 (coordinated) | MDL - In the Matter of the Utah Opioid Litigation I (UT - Summit County, Silver Summit Division) (State MDL) |
| UT | County of Carbon | 1:18-op-46270 | N.D. Ohio (Federal) |

| State | Subdivision/Special District | Case No. | Jurisdiction |
|-------|------------------------------|--|--|
| UT | County of Daggett | 190500359 / 180500119 (coordinated) | MDL - In the Matter of the Utah Opioid Litigation I (UT - Summit County, Silver Summit Division) (State MDL) |
| UT | County of Davis | 180700870 / 180500119 (coordinated) | MDL - In the Matter of the Utah Opioid Litigation I (UT - Summit County, Silver Summit Division) (State MDL) |
| UT | County of Duchesne | 190500359 / 180500119 (coordinated) | MDL - In the Matter of the Utah Opioid Litigation I (UT - Summit County, Silver Summit Division) (State MDL) |
| UT | County of Emery | 190500430 / 180500119 (coordinated) | MDL - In the Matter of the Utah Opioid Litigation I (UT - Summit County, Silver Summit Division) (State MDL) |
| UT | County of Garfield | 190500361 / 180500119 (coordinated) | MDL - In the Matter of the Utah Opioid Litigation I (UT - Summit County, Silver Summit Division) (State MDL) |
| UT | County of Grand | 180700040 / 180500119 (coordinated) | MDL - In the Matter of the Utah Opioid Litigation I (UT - Summit County, Silver Summit Division) (State MDL) |
| UT | County of Iron | 180500149 / 180500119 (coordinated) | MDL - In the Matter of the Utah Opioid Litigation I (UT - Summit County, Silver Summit Division) (State MDL) |
| UT | County of Juab | 190500430 / 180500119 (coordinated) | MDL - In the Matter of the Utah Opioid Litigation I (UT - Summit County, Silver Summit Division) (State MDL) |
| UT | County of Kane | 190500361 / 180500119 (coordinated) | MDL - In the Matter of the Utah Opioid Litigation I (UT - Summit County, Silver Summit Division) (State MDL) |
| UT | County of Millard | 180700044 / 180500119 (coordinated) | MDL - In the Matter of the Utah Opioid Litigation I (UT - Summit County, Silver Summit Division) (State MDL) |
| UT | County of Piute | 190500430 / 180500119 (coordinated) | MDL - In the Matter of the Utah Opioid Litigation I (UT - Summit County, Silver Summit Division) (State MDL) |
| UT | County of Rich | 190500360 / 180500119 (coordinated) | MDL - In the Matter of the Utah Opioid Litigation I (UT - Summit County, Silver Summit Division) (State MDL) |
| UT | County of Salt Lake | 180902421 / 180500119 (coordinated) | MDL - In the Matter of the Utah Opioid Litigation I (UT - Summit County, Silver Summit Division) (State MDL) |
| UT | County of San Juan | 180700011 / 180500119 (coordinated) | MDL - In the Matter of the Utah Opioid Litigation I (UT - Summit County, Silver Summit Division) (State MDL) |
| UT | County of Sanpete | 180600095 / 180500119 (coordinated) | MDL - In the Matter of the Utah Opioid Litigation I (UT - Summit County, Silver Summit Division) (State MDL) |
| UT | County of Sevier | 190500430 / 180500119 (coordinated) | MDL - In the Matter of the Utah Opioid Litigation I (UT - Summit County, Silver Summit Division) (State MDL) |
| UT | County of Summit | 190500354 / 180500119 (coordinated) | MDL - In the Matter of the Utah Opioid Litigation I (UT - Summit County, Silver |

| State | Subdivision/Special District | Case No. | Jurisdiction |
|-------|------------------------------|--|--|
| | | | Summit Division) (State MDL) |
| UT | County of Tooele | 190500355 / 180500119 (coordinated) | MDL - In the Matter of the Utah Opioid Litigation I (UT - Summit County, Silver Summit Division) (State MDL) |
| UT | County of Uintah | 190500359 / 180500119 (coordinated) | MDL - In the Matter of the Utah Opioid Litigation I (UT - Summit County, Silver Summit Division) (State MDL) |
| UT | County of Utah | 1:18-op-46184 | N.D. Ohio (Federal) |
| UT | County of Wasatch | 190500357 / 180500119 (coordinated) | MDL - In the Matter of the Utah Opioid Litigation I (UT - Summit County, Silver Summit Division) (State MDL) |
| UT | County of Washington | 190500361 / 180500119 (coordinated) | MDL - In the Matter of the Utah Opioid Litigation I (UT - Summit County, Silver Summit Division) (State MDL) |
| UT | County of Wayne | 190500430 / 180500119 (coordinated) | MDL - In the Matter of the Utah Opioid Litigation I (UT - Summit County, Silver Summit Division) (State MDL) |
| UT | County of Weber | 190500358 / 180500119 (coordinated) | MDL - In the Matter of the Utah Opioid Litigation I (UT - Summit County, Silver Summit Division) (State MDL) |
| UT | Tri-County Health Department | 190500359 / 180500119 (coordinated) | MDL - In the Matter of the Utah Opioid Litigation I (UT - Summit County, Silver Summit Division) (State MDL) |
| VA | City of Alexandria | 1:19-op-45246 | N.D. Ohio (Federal) |
| VA | City of Bristol | 1:19-op-45719 | N.D. Ohio (Federal) |
| VA | City of Buena Vista | 1:20-op-45159 | N.D. Ohio (Federal) |
| VA | City of Chesapeake | 1:19-op-45712 | N.D. Ohio (Federal) |
| VA | City of Covington | 1:19-op-45799 | N.D. Ohio (Federal) |
| VA | City of Danville | 1:19-op-45730 | N.D. Ohio (Federal) |
| VA | City of Emporia | 1:19-op-46850 | N.D. Ohio (Federal) |
| VA | City of Fairfax | 1:20-op-45177 | N.D. Ohio (Federal) |
| VA | City of Fredericksburg | 1:19-op-45898 | N.D. Ohio (Federal) |
| VA | City of Galax | 1:19-op-45243 | N.D. Ohio (Federal) |
| VA | City of Hopewell | 1:19-op-45433 | N.D. Ohio (Federal) |
| VA | City of Lexington | 1:19-op-45693 | N.D. Ohio (Federal) |
| VA | City of Martinsville | CL18000240 | VA - Circuit Court for the City of Martinsville (State) |
| VA | City of Norfolk | 1:19-op-45926 | N.D. Ohio (Federal) |
| VA | City of Norton | 1:19-op-45249 | N.D. Ohio (Federal) |
| VA | City of Portsmouth | 1:19-op-45856 | N.D. Ohio (Federal) |
| VA | City of Radford | 1:19-op-46154 | N.D. Ohio (Federal) |
| VA | City of Richmond | 1:19-op-45546 | N.D. Ohio (Federal) |
| VA | City of Roanoke | 1:19-op-45696 | N.D. Ohio (Federal) |
| VA | City of Salem | 1:19-op-45697 | N.D. Ohio (Federal) |
| VA | City of Virginia Beach | 1:18-op-46137 | N.D. Ohio (Federal) |
| VA | City of Waynesboro | 1:19-op-46152 | N.D. Ohio (Federal) |
| VA | City of Winchester | 1:20-op-45176 | N.D. Ohio (Federal) |
| VA | County of Accomack | 1:19-op-45715 | N.D. Ohio (Federal) |

| State | Subdivision/Special District | Case No. | Jurisdiction |
|-------|--|---------------|---------------------|
| VA | County of Alleghany | 1:19-op-45700 | N.D. Ohio (Federal) |
| VA | County of Amherst | 1:20-op-45046 | N.D. Ohio (Federal) |
| VA | County of Arlington (County Board) | 1:21-op-45078 | N.D. Ohio (Federal) |
| VA | County of Bland | 1:18-op-46065 | N.D. Ohio (Federal) |
| VA | County of Botetourt | 1:20-op-45064 | N.D. Ohio (Federal) |
| VA | County of Buchanan | 1:19-op-45253 | N.D. Ohio (Federal) |
| VA | County of Carroll | 1:18-op-46068 | N.D. Ohio (Federal) |
| VA | County of Charlotte | 1:19-op-45851 | N.D. Ohio (Federal) |
| VA | County of Chesterfield | 1:20-op-45173 | N.D. Ohio (Federal) |
| VA | County of Culpeper | 1:19-op-45849 | N.D. Ohio (Federal) |
| VA | County of Cumberland | 1:19-op-46153 | N.D. Ohio (Federal) |
| VA | County of Dickenson | 1:19-op-45252 | N.D. Ohio (Federal) |
| VA | County of Dinwiddie | 1:20-op-45291 | N.D. Ohio (Federal) |
| VA | County of Fairfax (Board of Supervisors) | 1:19-op-45766 | N.D. Ohio (Federal) |
| VA | County of Fauquier | 1:19-op-45686 | N.D. Ohio (Federal) |
| VA | County of Floyd | 1:19-op-45698 | N.D. Ohio (Federal) |
| VA | County of Franklin | 1:19-op-45701 | N.D. Ohio (Federal) |
| VA | County of Frederick | 1:20-op-45233 | N.D. Ohio (Federal) |
| VA | County of Giles | 1:19-op-45236 | N.D. Ohio (Federal) |
| VA | County of Goochland | 1:20-op-45175 | N.D. Ohio (Federal) |
| VA | County of Grayson | 1:18-op-46069 | N.D. Ohio (Federal) |
| VA | County of Greensville | 1:19-op-45848 | N.D. Ohio (Federal) |
| VA | County of Halifax | 1:19-op-45692 | N.D. Ohio (Federal) |
| VA | County of Henrico | 1:20-op-45172 | N.D. Ohio (Federal) |
| VA | County of Henry | 1:19-op-45245 | N.D. Ohio (Federal) |
| VA | County of Isle of Wight | 1:20-op-45145 | N.D. Ohio (Federal) |
| VA | County of King and Queen | 1:20-op-45138 | N.D. Ohio (Federal) |
| VA | County of Lee | 1:19-op-45251 | N.D. Ohio (Federal) |
| VA | County of Loudoun | 1:19-op-45842 | N.D. Ohio (Federal) |
| VA | County of Louisa | 1:19-op-45720 | N.D. Ohio (Federal) |
| VA | County of Madison | 1:19-op-45702 | N.D. Ohio (Federal) |
| VA | County of Mecklenburg | 1:20-op-45174 | N.D. Ohio (Federal) |
| VA | County of Montgomery | 1:19-op-45234 | N.D. Ohio (Federal) |
| VA | County of Northampton | 1:20-op-45144 | N.D. Ohio (Federal) |
| VA | County of Northumberland | 1:19-op-45688 | N.D. Ohio (Federal) |
| VA | County of Page | 1:19-op-45275 | N.D. Ohio (Federal) |
| VA | County of Patrick | 1:19-op-46149 | N.D. Ohio (Federal) |
| VA | County of Pittsylvania | 1:19-op-45247 | N.D. Ohio (Federal) |
| VA | County of Prince George | 1:19-op-45929 | N.D. Ohio (Federal) |
| VA | County of Prince William (Board of County Supervisors) | 1:19-op-45687 | N.D. Ohio (Federal) |
| VA | County of Pulaski | 1:18-op-46076 | N.D. Ohio (Federal) |
| VA | County of Richmond | 1:19-op-45546 | N.D. Ohio (Federal) |
| VA | County of Roanoke | 1:19-op-45695 | N.D. Ohio (Federal) |
| VA | County of Rockbridge | 1:19-op-45694 | N.D. Ohio (Federal) |
| VA | County of Russell | 1:18-op-46073 | N.D. Ohio (Federal) |
| VA | County of Scott (Board of Supervisors) | 1:18-op-46074 | N.D. Ohio (Federal) |

| State | Subdivision/Special District | Case No. | Jurisdiction |
|-------|---------------------------------------|-----------------|---|
| VA | County of Shenandoah | 1:19-op-46150 | N.D. Ohio (Federal) |
| VA | County of Smyth | 1:18-op-46077 | N.D. Ohio (Federal) |
| VA | County of Stafford | 1:20-op-45178 | N.D. Ohio (Federal) |
| VA | County of Tazewell | 1:18-op-46167 | N.D. Ohio (Federal) |
| VA | County of Warren | 1:19-op-45993 | N.D. Ohio (Federal) |
| VA | County of Washington | 1:19-op-45254 | N.D. Ohio (Federal) |
| VA | County of Westmoreland | 1:19-op-45993 | N.D. Ohio (Federal) |
| VA | County of Wise (Board of Supervisors) | 1:19-op-45907 | N.D. Ohio (Federal) |
| VA | County of Wythe | 1:18-op-46072 | N.D. Ohio (Federal) |
| VA | Sheriff of Virginia Beach City | 1:18-op-46137 | N.D. Ohio (Federal) |
| VA | Town of Richlands | 1:20-op-45193 | N.D. Ohio (Federal) |
| VT | Town of Bennington | 1:19-op-45791 | N.D. Ohio (Federal) |
| VT | City of St. Albans | 1:19-op-45721 | N.D. Ohio (Federal) |
| WA | City of Anacortes | 1:19-op-45029 | N.D. Ohio (Federal) |
| WA | City of Bainbridge Island | 1:19-op-45981 | N.D. Ohio (Federal) |
| WA | City of Burlington | 1:18-op-45173 | N.D. Ohio (Federal) |
| WA | City of Everett | 1:17-op-45046 | N.D. Ohio (Federal) |
| WA | City of Kent | 1:18-op-45590 | N.D. Ohio (Federal) |
| WA | City of Kirkland | 1:20-op-45121 | N.D. Ohio (Federal) |
| WA | City of Lakewood | 1:19-op-45221 | N.D. Ohio (Federal) |
| WA | City of Mount Vernon | 1:18-op-45173 | N.D. Ohio (Federal) |
| WA | City of Olympia | 1:18-op-46021 | N.D. Ohio (Federal) |
| WA | City of Seattle | 17-2-25504-1SEA | WA - King County Superior Court (State) |
| WA | City of Sedro-Woolley | 1:18-op-45173 | N.D. Ohio (Federal) |
| WA | City of Spokane | 1:19-op-46092 | N.D. Ohio (Federal) |
| WA | City of Tacoma | 1:17-op-45047 | N.D. Ohio (Federal) |
| WA | City of Vancouver | 1:19-op-45908 | N.D. Ohio (Federal) |
| WA | County of Chelan | 1:18-op-46139 | N.D. Ohio (Federal) |
| WA | County of Clallam | 1:18-op-45612 | N.D. Ohio (Federal) |
| WA | County of Clark | 1:18-op-45410 | N.D. Ohio (Federal) |
| WA | County of Franklin | 1:18-op-45944 | N.D. Ohio (Federal) |
| WA | County of Island | 1:18-op-45982 | N.D. Ohio (Federal) |
| WA | County of Jefferson | 1:18-op-46023 | N.D. Ohio (Federal) |
| WA | County of King | 1:18-op-45231 | N.D. Ohio (Federal) |
| WA | County of Kitsap | 1:18-op-45956 | N.D. Ohio (Federal) |
| WA | County of Kittitas | 1:18-op-46008 | N.D. Ohio (Federal) |
| WA | County of Lewis | 1:18-op-46301 | N.D. Ohio (Federal) |
| WA | County of Lincoln | 1:19-op-45962 | N.D. Ohio (Federal) |
| WA | County of Pierce | 1:18-op-45195 | N.D. Ohio (Federal) |
| WA | County of San Juan | 1:18-op-46291 | N.D. Ohio (Federal) |
| WA | County of Skagit | 1:18-op-45173 | N.D. Ohio (Federal) |
| WA | County of Snohomish | 1:19-op-45370 | N.D. Ohio (Federal) |
| WA | County of Spokane | 1:18-op-45943 | N.D. Ohio (Federal) |
| WA | County of Thurston | 1:18-op-45409 | N.D. Ohio (Federal) |
| WA | County of Walla Walla | 1:18-op-46010 | N.D. Ohio (Federal) |
| WA | County of Whatcom | 1:18-op-45954 | N.D. Ohio (Federal) |
| WA | County of Whitman | 1:18-op-46009 | N.D. Ohio (Federal) |

| State | Subdivision/Special District | Case No. | Jurisdiction |
|-------|-------------------------------|---------------|---------------------|
| WA | La Conner School District | 1:18-op-45173 | N.D. Ohio (Federal) |
| WA | Mount Vernon School District | 1:18-op-45173 | N.D. Ohio (Federal) |
| WA | Sedro-Woolley School District | 1:19-op-45029 | N.D. Ohio (Federal) |
| WI | City of Cudahy | 1:21-op-45097 | N.D. Ohio (Federal) |
| WI | City of Franklin | 1:21-op-45101 | N.D. Ohio (Federal) |
| WI | City of Greenfield | 1:21-op-45102 | N.D. Ohio (Federal) |
| WI | City of Kenosha | 1:20-op-45011 | N.D. Ohio (Federal) |
| WI | City of Marinette | 1:19-op-46181 | N.D. Ohio (Federal) |
| WI | City of Milwaukee | 1:20-op-45044 | N.D. Ohio (Federal) |
| WI | City of Oak Creek | 1:21-op-45103 | N.D. Ohio (Federal) |
| WI | City of Superior | 1:19-op-45331 | N.D. Ohio (Federal) |
| WI | City of Wauwatosa | 1:21-op-45104 | N.D. Ohio (Federal) |
| WI | City of West Allis | 1:21-op-45105 | N.D. Ohio (Federal) |
| WI | County of Adams | 1:17-op-45093 | N.D. Ohio (Federal) |
| WI | County of Ashland | 1:17-op-45130 | N.D. Ohio (Federal) |
| WI | County of Barron | 1:18-op-45277 | N.D. Ohio (Federal) |
| WI | County of Bayfield | 1:17-op-45168 | N.D. Ohio (Federal) |
| WI | County of Brown | 1:18-op-45117 | N.D. Ohio (Federal) |
| WI | County of Buffalo | 1:17-op-45141 | N.D. Ohio (Federal) |
| WI | County of Burnett | 1:17-op-45131 | N.D. Ohio (Federal) |
| WI | County of Calumet | 1:17-op-45142 | N.D. Ohio (Federal) |
| WI | County of Chippewa | 1:17-op-45132 | N.D. Ohio (Federal) |
| WI | County of Clark | 1:17-op-45150 | N.D. Ohio (Federal) |
| WI | County of Columbia | 1:17-op-45118 | N.D. Ohio (Federal) |
| WI | County of Crawford | 1:18-op-45117 | N.D. Ohio (Federal) |
| WI | County of Dane | 1:18-op-45802 | N.D. Ohio (Federal) |
| WI | County of Dodge | 1:17-op-45143 | N.D. Ohio (Federal) |
| WI | County of Door | 1:17-op-45104 | N.D. Ohio (Federal) |
| WI | County of Douglas | 1:17-op-45107 | N.D. Ohio (Federal) |
| WI | County of Dunn | 1:17-op-45133 | N.D. Ohio (Federal) |
| WI | County of Eau Claire | 1:17-op-45112 | N.D. Ohio (Federal) |
| WI | County of Florence | 1:17-op-45125 | N.D. Ohio (Federal) |
| WI | County of Fond du Lac | 1:17-op-45106 | N.D. Ohio (Federal) |
| WI | County of Forest | 1:17-op-45134 | N.D. Ohio (Federal) |
| WI | County of Grant | 1:17-op-45115 | N.D. Ohio (Federal) |
| WI | County of Green | 1:17-op-45096 | N.D. Ohio (Federal) |
| WI | County of Green Lake | 1:18-op-45832 | N.D. Ohio (Federal) |
| WI | County of Iowa | 1:17-op-45099 | N.D. Ohio (Federal) |
| WI | County of Iron | 1:18-op-45117 | N.D. Ohio (Federal) |
| WI | County of Jackson | 1:17-op-45121 | N.D. Ohio (Federal) |
| WI | County of Jefferson | 1:17-op-45122 | N.D. Ohio (Federal) |
| WI | County of Juneau | 1:18-op-45117 | N.D. Ohio (Federal) |
| WI | County of Kenosha | 1:17-op-45144 | N.D. Ohio (Federal) |
| WI | County of Kewaunee | 1:18-op-45117 | N.D. Ohio (Federal) |
| WI | County of La Crosse | 1:18-op-45277 | N.D. Ohio (Federal) |
| WI | County of Lafayette | 1:18-op-45277 | N.D. Ohio (Federal) |
| WI | County of Langlade | 1:17-op-45124 | N.D. Ohio (Federal) |

| State | Subdivision/Special District | Case No. | Jurisdiction |
|-------|------------------------------|---------------|---------------------|
| WI | County of Lincoln | 1:17-op-45167 | N.D. Ohio (Federal) |
| WI | County of Manitowoc | 1:17-op-45135 | N.D. Ohio (Federal) |
| WI | County of Marathon | 1:17-op-45095 | N.D. Ohio (Federal) |
| WI | County of Marinette | 1:17-op-45145 | N.D. Ohio (Federal) |
| WI | County of Marquette | 1:17-op-45136 | N.D. Ohio (Federal) |
| WI | County of Menominee | 1:18-op-45277 | N.D. Ohio (Federal) |
| WI | County of Milwaukee | 1:18-op-45402 | N.D. Ohio (Federal) |
| WI | County of Monroe | 1:17-op-45146 | N.D. Ohio (Federal) |
| WI | County of Oconto | 1:17-op-45120 | N.D. Ohio (Federal) |
| WI | County of Oneida | 1:17-op-45129 | N.D. Ohio (Federal) |
| WI | County of Outagamie | 1:18-op-45117 | N.D. Ohio (Federal) |
| WI | County of Ozaukee | 1:18-op-45117 | N.D. Ohio (Federal) |
| WI | County of Pepin | 1:18-op-45117 | N.D. Ohio (Federal) |
| WI | County of Pierce | 1:17-op-45165 | N.D. Ohio (Federal) |
| WI | County of Portage | 1:18-op-45117 | N.D. Ohio (Federal) |
| WI | County of Price | 1:17-op-45126 | N.D. Ohio (Federal) |
| WI | County of Racine | 1:18-op-45117 | N.D. Ohio (Federal) |
| WI | County of Richland | 1:18-op-45117 | N.D. Ohio (Federal) |
| WI | County of Rock | 1:17-op-45108 | N.D. Ohio (Federal) |
| WI | County of Rusk | 1:17-op-45116 | N.D. Ohio (Federal) |
| WI | County of Sauk | 1:17-op-45098 | N.D. Ohio (Federal) |
| WI | County of Sawyer | 1:17-op-45137 | N.D. Ohio (Federal) |
| WI | County of Shawano | 1:17-op-45119 | N.D. Ohio (Federal) |
| WI | County of Sheboygan | 1:17-op-45128 | N.D. Ohio (Federal) |
| WI | County of St. Croix | 1:17-op-45147 | N.D. Ohio (Federal) |
| WI | County of Taylor | 1:18-op-45832 | N.D. Ohio (Federal) |
| WI | County of Trempealeau | 1:17-op-45138 | N.D. Ohio (Federal) |
| WI | County of Vernon | 1:17-op-45148 | N.D. Ohio (Federal) |
| WI | County of Vilas | 1:18-op-45832 | N.D. Ohio (Federal) |
| WI | County of Walworth | 1:18-op-45988 | N.D. Ohio (Federal) |
| WI | County of Washburn | 1:17-op-45123 | N.D. Ohio (Federal) |
| WI | County of Washington | 1:17-op-45114 | N.D. Ohio (Federal) |
| WI | County of Waukesha | 1:18-op-45978 | N.D. Ohio (Federal) |
| WI | County of Waupaca | 1:17-op-45166 | N.D. Ohio (Federal) |
| WI | County of Waushara | 1:17-op-45139 | N.D. Ohio (Federal) |
| WI | County of Winnebago | 1:18-op-45117 | N.D. Ohio (Federal) |
| WI | County of Wood | 1:17-op-45127 | N.D. Ohio (Federal) |
| WI | Village of Pleasant Prairie | 1:20-op-45010 | N.D. Ohio (Federal) |
| WY | City of Casper | 1:19-op-45079 | N.D. Ohio (Federal) |
| WY | City of Cheyenne | 1:19-op-45280 | N.D. Ohio (Federal) |
| WY | City of Green River | 1:19-op-45764 | N.D. Ohio (Federal) |
| WY | City of Riverton | 1:19-op-45558 | N.D. Ohio (Federal) |
| WY | City of Rock Springs | 1:19-op-45265 | N.D. Ohio (Federal) |
| WY | County of Carbon | 1:18-op-45625 | N.D. Ohio (Federal) |
| WY | County of Sweetwater | 1:19-op-45031 | N.D. Ohio (Federal) |

EXHIBIT D
[Intentionally Omitted]

EXHIBIT E
List of Opioid Remediation Uses

Schedule A

Core Strategies

Settling States and **Exhibit G** Participants may choose from among the abatement strategies listed in Schedule B. However, priority may be given to the following core abatement strategies (“*Core Strategies*”).¹

A. NALOXONE OR OTHER FDA-APPROVED DRUG TO REVERSE OPIOID OVERDOSES

1. Expand training for first responders, schools, community support groups and families; and
2. Increase distribution to individuals who are uninsured or whose insurance does not cover the needed service.

B. MEDICATION-ASSISTED TREATMENT (“MAT”) DISTRIBUTION AND OTHER OPIOID-RELATED TREATMENT

1. Increase distribution of MAT to individuals who are uninsured or whose insurance does not cover the needed service;
2. Provide education to school-based and youth-focused programs that discourage or prevent misuse;
3. Provide MAT education and awareness training to healthcare providers, EMTs, law enforcement, and other first responders; and
4. Provide treatment and recovery support services such as residential and inpatient treatment, intensive outpatient treatment, outpatient therapy or counseling, and recovery housing that allow or integrate medication and with other support services.

C. PREGNANT & POSTPARTUM WOMEN

1. Expand Screening, Brief Intervention, and Referral to Treatment (“*SBIRT*”) services to non-Medicaid eligible or uninsured pregnant women;
2. Expand comprehensive evidence-based treatment and recovery services, including MAT, for women with co-occurring Opioid Use Disorder (“*OUD*”) and other

¹ As used in this Schedule A, words like “expand,” “fund,” “provide” or the like shall not indicate a preference for new or existing programs.

Substance Use Disorder (“SUD”)/Mental Health disorders for uninsured individuals for up to 12 months postpartum; and

3. Provide comprehensive wrap-around services to individuals with OUD, including housing, transportation, job placement/training, and childcare.

D. EXPANDING TREATMENT FOR NEONATAL ABSTINENCE SYNDROME (“NAS”)

1. Expand comprehensive evidence-based and recovery support for NAS babies;
2. Expand services for better continuum of care with infant-need dyad; and
3. Expand long-term treatment and services for medical monitoring of NAS babies and their families.

E. EXPANSION OF WARM HAND-OFF PROGRAMS AND RECOVERY SERVICES

1. Expand services such as navigators and on-call teams to begin MAT in hospital emergency departments;
2. Expand warm hand-off services to transition to recovery services;
3. Broaden scope of recovery services to include co-occurring SUD or mental health conditions;
4. Provide comprehensive wrap-around services to individuals in recovery, including housing, transportation, job placement/training, and childcare; and
5. Hire additional social workers or other behavioral health workers to facilitate expansions above.

F. TREATMENT FOR INCARCERATED POPULATION

1. Provide evidence-based treatment and recovery support, including MAT for persons with OUD and co-occurring SUD/MH disorders within and transitioning out of the criminal justice system; and
2. Increase funding for jails to provide treatment to inmates with OUD.

G. PREVENTION PROGRAMS

1. Funding for media campaigns to prevent opioid use (similar to the FDA’s “Real Cost” campaign to prevent youth from misusing tobacco);

2. Funding for evidence-based prevention programs in schools;
3. Funding for medical provider education and outreach regarding best prescribing practices for opioids consistent with CDC guidelines, including providers at hospitals (academic detailing);
4. Funding for community drug disposal programs; and
5. Funding and training for first responders to participate in pre-arrest diversion programs, post-overdose response teams, or similar strategies that connect at-risk individuals to behavioral health services and supports.

H. EXPANDING SYRINGE SERVICE PROGRAMS

1. Provide comprehensive syringe services programs with more wrap-around services, including linkage to OUD treatment, access to sterile syringes and linkage to care and treatment of infectious diseases.

I. EVIDENCE-BASED DATA COLLECTION AND RESEARCH ANALYZING THE EFFECTIVENESS OF THE ABATEMENT STRATEGIES WITHIN THE STATE

Schedule B

Approved Uses

Support treatment of Opioid Use Disorder (OUD) and any co-occurring Substance Use Disorder or Mental Health (SUD/MH) conditions through evidence-based or evidence-informed programs or strategies that may include, but are not limited to, the following:

| |
|---------------------|
| PART ONE: TREATMENT |
|---------------------|

A. TREAT OPIOID USE DISORDER (OUD)

Support treatment of Opioid Use Disorder (“OUD”) and any co-occurring Substance Use Disorder or Mental Health (“SUD/MH”) conditions through evidence-based or evidence-informed programs or strategies that may include, but are not limited to, those that:²

1. Expand availability of treatment for OUD and any co-occurring SUD/MH conditions, including all forms of Medication-Assisted Treatment (“MAT”) approved by the U.S. Food and Drug Administration.
2. Support and reimburse evidence-based services that adhere to the American Society of Addiction Medicine (“ASAM”) continuum of care for OUD and any co-occurring SUD/MH conditions.
3. Expand telehealth to increase access to treatment for OUD and any co-occurring SUD/MH conditions, including MAT, as well as counseling, psychiatric support, and other treatment and recovery support services.
4. Improve oversight of Opioid Treatment Programs (“OTPs”) to assure evidence-based or evidence-informed practices such as adequate methadone dosing and low threshold approaches to treatment.
5. Support mobile intervention, treatment, and recovery services, offered by qualified professionals and service providers, such as peer recovery coaches, for persons with OUD and any co-occurring SUD/MH conditions and for persons who have experienced an opioid overdose.
6. Provide treatment of trauma for individuals with OUD (*e.g.*, violence, sexual assault, human trafficking, or adverse childhood experiences) and family members (*e.g.*, surviving family members after an overdose or overdose fatality), and training of health care personnel to identify and address such trauma.

² As used in this Schedule B, words like “expand,” “fund,” “provide” or the like shall not indicate a preference for new or existing programs.

7. Support evidence-based withdrawal management services for people with OUD and any co-occurring mental health conditions.
8. Provide training on MAT for health care providers, first responders, students, or other supporting professionals, such as peer recovery coaches or recovery outreach specialists, including telementoring to assist community-based providers in rural or underserved areas.
9. Support workforce development for addiction professionals who work with persons with OUD and any co-occurring SUD/MH conditions.
10. Offer fellowships for addiction medicine specialists for direct patient care, instructors, and clinical research for treatments.
11. Offer scholarships and supports for behavioral health practitioners or workers involved in addressing OUD and any co-occurring SUD/MH or mental health conditions, including, but not limited to, training, scholarships, fellowships, loan repayment programs, or other incentives for providers to work in rural or underserved areas.
12. Provide funding and training for clinicians to obtain a waiver under the federal Drug Addiction Treatment Act of 2000 (“*DATA 2000*”) to prescribe MAT for OUD, and provide technical assistance and professional support to clinicians who have obtained a DATA 2000 waiver.
13. Disseminate web-based training curricula, such as the American Academy of Addiction Psychiatry’s Provider Clinical Support Service–Opioids web-based training curriculum and motivational interviewing.
14. Develop and disseminate new curricula, such as the American Academy of Addiction Psychiatry’s Provider Clinical Support Service for Medication–Assisted Treatment.

B. SUPPORT PEOPLE IN TREATMENT AND RECOVERY

Support people in recovery from OUD and any co-occurring SUD/MH conditions through evidence-based or evidence-informed programs or strategies that may include, but are not limited to, the programs or strategies that:

1. Provide comprehensive wrap-around services to individuals with OUD and any co-occurring SUD/MH conditions, including housing, transportation, education, job placement, job training, or childcare.
2. Provide the full continuum of care of treatment and recovery services for OUD and any co-occurring SUD/MH conditions, including supportive housing, peer support services and counseling, community navigators, case management, and connections to community-based services.

3. Provide counseling, peer-support, recovery case management and residential treatment with access to medications for those who need it to persons with OUD and any co-occurring SUD/MH conditions.
4. Provide access to housing for people with OUD and any co-occurring SUD/MH conditions, including supportive housing, recovery housing, housing assistance programs, training for housing providers, or recovery housing programs that allow or integrate FDA-approved medication with other support services.
5. Provide community support services, including social and legal services, to assist in deinstitutionalizing persons with OUD and any co-occurring SUD/MH conditions.
6. Support or expand peer-recovery centers, which may include support groups, social events, computer access, or other services for persons with OUD and any co-occurring SUD/MH conditions.
7. Provide or support transportation to treatment or recovery programs or services for persons with OUD and any co-occurring SUD/MH conditions.
8. Provide employment training or educational services for persons in treatment for or recovery from OUD and any co-occurring SUD/MH conditions.
9. Identify successful recovery programs such as physician, pilot, and college recovery programs, and provide support and technical assistance to increase the number and capacity of high-quality programs to help those in recovery.
10. Engage non-profits, faith-based communities, and community coalitions to support people in treatment and recovery and to support family members in their efforts to support the person with OUD in the family.
11. Provide training and development of procedures for government staff to appropriately interact and provide social and other services to individuals with or in recovery from OUD, including reducing stigma.
12. Support stigma reduction efforts regarding treatment and support for persons with OUD, including reducing the stigma on effective treatment.
13. Create or support culturally appropriate services and programs for persons with OUD and any co-occurring SUD/MH conditions, including new Americans.
14. Create and/or support recovery high schools.
15. Hire or train behavioral health workers to provide or expand any of the services or supports listed above.

C. CONNECT PEOPLE WHO NEED HELP TO THE HELP THEY NEED (CONNECTIONS TO CARE)

Provide connections to care for people who have—or are at risk of developing—OUD and any co-occurring SUD/MH conditions through evidence-based or evidence-informed programs or strategies that may include, but are not limited to, those that:

1. Ensure that health care providers are screening for OUD and other risk factors and know how to appropriately counsel and treat (or refer if necessary) a patient for OUD treatment.
2. Fund SBIRT programs to reduce the transition from use to disorders, including SBIRT services to pregnant women who are uninsured or not eligible for Medicaid.
3. Provide training and long-term implementation of SBIRT in key systems (health, schools, colleges, criminal justice, and probation), with a focus on youth and young adults when transition from misuse to opioid disorder is common.
4. Purchase automated versions of SBIRT and support ongoing costs of the technology.
5. Expand services such as navigators and on-call teams to begin MAT in hospital emergency departments.
6. Provide training for emergency room personnel treating opioid overdose patients on post-discharge planning, including community referrals for MAT, recovery case management or support services.
7. Support hospital programs that transition persons with OUD and any co-occurring SUD/MH conditions, or persons who have experienced an opioid overdose, into clinically appropriate follow-up care through a bridge clinic or similar approach.
8. Support crisis stabilization centers that serve as an alternative to hospital emergency departments for persons with OUD and any co-occurring SUD/MH conditions or persons that have experienced an opioid overdose.
9. Support the work of Emergency Medical Systems, including peer support specialists, to connect individuals to treatment or other appropriate services following an opioid overdose or other opioid-related adverse event.
10. Provide funding for peer support specialists or recovery coaches in emergency departments, detox facilities, recovery centers, recovery housing, or similar settings; offer services, supports, or connections to care to persons with OUD and any co-occurring SUD/MH conditions or to persons who have experienced an opioid overdose.

11. Expand warm hand-off services to transition to recovery services.
12. Create or support school-based contacts that parents can engage with to seek immediate treatment services for their child; and support prevention, intervention, treatment, and recovery programs focused on young people.
13. Develop and support best practices on addressing OUD in the workplace.
14. Support assistance programs for health care providers with OUD.
15. Engage non-profits and the faith community as a system to support outreach for treatment.
16. Support centralized call centers that provide information and connections to appropriate services and supports for persons with OUD and any co-occurring SUD/MH conditions.

D. ADDRESS THE NEEDS OF CRIMINAL JUSTICE-INVOLVED PERSONS

Address the needs of persons with OUD and any co-occurring SUD/MH conditions who are involved in, are at risk of becoming involved in, or are transitioning out of the criminal justice system through evidence-based or evidence-informed programs or strategies that may include, but are not limited to, those that:

1. Support pre-arrest or pre-arraignment diversion and deflection strategies for persons with OUD and any co-occurring SUD/MH conditions, including established strategies such as:
 - a. Self-referral strategies such as the Angel Programs or the Police Assisted Addiction Recovery Initiative (“*PAARP*”);
 - b. Active outreach strategies such as the Drug Abuse Response Team (“*DART*”) model;
 - c. “Naloxone Plus” strategies, which work to ensure that individuals who have received naloxone to reverse the effects of an overdose are then linked to treatment programs or other appropriate services;
 - d. Officer prevention strategies, such as the Law Enforcement Assisted Diversion (“*LEAD*”) model;
 - e. Officer intervention strategies such as the Leon County, Florida Adult Civil Citation Network or the Chicago Westside Narcotics Diversion to Treatment Initiative; or
 - f. Co-responder and/or alternative responder models to address OUD-related 911 calls with greater SUD expertise.

2. Support pre-trial services that connect individuals with OUD and any co-occurring SUD/MH conditions to evidence-informed treatment, including MAT, and related services.
3. Support treatment and recovery courts that provide evidence-based options for persons with OUD and any co-occurring SUD/MH conditions.
4. Provide evidence-informed treatment, including MAT, recovery support, harm reduction, or other appropriate services to individuals with OUD and any co-occurring SUD/MH conditions who are incarcerated in jail or prison.
5. Provide evidence-informed treatment, including MAT, recovery support, harm reduction, or other appropriate services to individuals with OUD and any co-occurring SUD/MH conditions who are leaving jail or prison or have recently left jail or prison, are on probation or parole, are under community corrections supervision, or are in re-entry programs or facilities.
6. Support critical time interventions (“CTP”), particularly for individuals living with dual-diagnosis OUD/serious mental illness, and services for individuals who face immediate risks and service needs and risks upon release from correctional settings.
7. Provide training on best practices for addressing the needs of criminal justice-involved persons with OUD and any co-occurring SUD/MH conditions to law enforcement, correctional, or judicial personnel or to providers of treatment, recovery, harm reduction, case management, or other services offered in connection with any of the strategies described in this section.

E. ADDRESS THE NEEDS OF PREGNANT OR PARENTING WOMEN AND THEIR FAMILIES, INCLUDING BABIES WITH NEONATAL ABSTINENCE SYNDROME

Address the needs of pregnant or parenting women with OUD and any co-occurring SUD/MH conditions, and the needs of their families, including babies with neonatal abstinence syndrome (“NAS”), through evidence-based or evidence-informed programs or strategies that may include, but are not limited to, those that:

1. Support evidence-based or evidence-informed treatment, including MAT, recovery services and supports, and prevention services for pregnant women—or women who could become pregnant—who have OUD and any co-occurring SUD/MH conditions, and other measures to educate and provide support to families affected by Neonatal Abstinence Syndrome.
2. Expand comprehensive evidence-based treatment and recovery services, including MAT, for uninsured women with OUD and any co-occurring SUD/MH conditions for up to 12 months postpartum.

3. Provide training for obstetricians or other healthcare personnel who work with pregnant women and their families regarding treatment of OUD and any co-occurring SUD/MH conditions.
4. Expand comprehensive evidence-based treatment and recovery support for NAS babies; expand services for better continuum of care with infant-need dyad; and expand long-term treatment and services for medical monitoring of NAS babies and their families.
5. Provide training to health care providers who work with pregnant or parenting women on best practices for compliance with federal requirements that children born with NAS get referred to appropriate services and receive a plan of safe care.
6. Provide child and family supports for parenting women with OUD and any co-occurring SUD/MH conditions.
7. Provide enhanced family support and child care services for parents with OUD and any co-occurring SUD/MH conditions.
8. Provide enhanced support for children and family members suffering trauma as a result of addiction in the family; and offer trauma-informed behavioral health treatment for adverse childhood events.
9. Offer home-based wrap-around services to persons with OUD and any co-occurring SUD/MH conditions, including, but not limited to, parent skills training.
10. Provide support for Children’s Services—Fund additional positions and services, including supportive housing and other residential services, relating to children being removed from the home and/or placed in foster care due to custodial opioid use.

| |
|----------------------|
| PART TWO: PREVENTION |
|----------------------|

A. PREVENT OVER-PRESCRIBING AND ENSURE APPROPRIATE PRESCRIBING AND DISPENSING OF OPIOIDS

Support efforts to prevent over-prescribing and ensure appropriate prescribing and dispensing of opioids through evidence-based or evidence-informed programs or strategies that may include, but are not limited to, the following:

1. Funding medical provider education and outreach regarding best prescribing practices for opioids consistent with the Guidelines for Prescribing Opioids for Chronic Pain from the U.S. Centers for Disease Control and Prevention, including providers at hospitals (academic detailing).

2. Training for health care providers regarding safe and responsible opioid prescribing, dosing, and tapering patients off opioids.
3. Continuing Medical Education (CME) on appropriate prescribing of opioids.
4. Providing Support for non-opioid pain treatment alternatives, including training providers to offer or refer to multi-modal, evidence-informed treatment of pain.
5. Supporting enhancements or improvements to Prescription Drug Monitoring Programs (“*PDMPs*”), including, but not limited to, improvements that:
 - a. Increase the number of prescribers using *PDMPs*;
 - b. Improve point-of-care decision-making by increasing the quantity, quality, or format of data available to prescribers using *PDMPs*, by improving the interface that prescribers use to access *PDMP* data, or both; or
 - c. Enable states to use *PDMP* data in support of surveillance or intervention strategies, including MAT referrals and follow-up for individuals identified within *PDMP* data as likely to experience OUD in a manner that complies with all relevant privacy and security laws and rules.
6. Ensuring *PDMPs* incorporate available overdose/naloxone deployment data, including the United States Department of Transportation’s Emergency Medical Technician overdose database in a manner that complies with all relevant privacy and security laws and rules.
7. Increasing electronic prescribing to prevent diversion or forgery.
8. Educating dispensers on appropriate opioid dispensing.

B. PREVENT MISUSE OF OPIOIDS

Support efforts to discourage or prevent misuse of opioids through evidence-based or evidence-informed programs or strategies that may include, but are not limited to, the following:

1. Funding media campaigns to prevent opioid misuse.
2. Corrective advertising or affirmative public education campaigns based on evidence.
3. Public education relating to drug disposal.
4. Drug take-back disposal or destruction programs.

5. Funding community anti-drug coalitions that engage in drug prevention efforts.
6. Supporting community coalitions in implementing evidence-informed prevention, such as reduced social access and physical access, stigma reduction—including staffing, educational campaigns, support for people in treatment or recovery, or training of coalitions in evidence-informed implementation, including the Strategic Prevention Framework developed by the U.S. Substance Abuse and Mental Health Services Administration (“SAMHSA”).
7. Engaging non-profits and faith-based communities as systems to support prevention.
8. Funding evidence-based prevention programs in schools or evidence-informed school and community education programs and campaigns for students, families, school employees, school athletic programs, parent-teacher and student associations, and others.
9. School-based or youth-focused programs or strategies that have demonstrated effectiveness in preventing drug misuse and seem likely to be effective in preventing the uptake and use of opioids.
10. Create or support community-based education or intervention services for families, youth, and adolescents at risk for OUD and any co-occurring SUD/MH conditions.
11. Support evidence-informed programs or curricula to address mental health needs of young people who may be at risk of misusing opioids or other drugs, including emotional modulation and resilience skills.
12. Support greater access to mental health services and supports for young people, including services and supports provided by school nurses, behavioral health workers or other school staff, to address mental health needs in young people that (when not properly addressed) increase the risk of opioid or another drug misuse.

C. PREVENT OVERDOSE DEATHS AND OTHER HARMS (HARM REDUCTION)

Support efforts to prevent or reduce overdose deaths or other opioid-related harms through evidence-based or evidence-informed programs or strategies that may include, but are not limited to, the following:

1. Increased availability and distribution of naloxone and other drugs that treat overdoses for first responders, overdose patients, individuals with OUD and their friends and family members, schools, community navigators and outreach workers, persons being released from jail or prison, or other members of the general public.
2. Public health entities providing free naloxone to anyone in the community.

3. Training and education regarding naloxone and other drugs that treat overdoses for first responders, overdose patients, patients taking opioids, families, schools, community support groups, and other members of the general public.
4. Enabling school nurses and other school staff to respond to opioid overdoses, and provide them with naloxone, training, and support.
5. Expanding, improving, or developing data tracking software and applications for overdoses/naloxone revivals.
6. Public education relating to emergency responses to overdoses.
7. Public education relating to immunity and Good Samaritan laws.
8. Educating first responders regarding the existence and operation of immunity and Good Samaritan laws.
9. Syringe service programs and other evidence-informed programs to reduce harms associated with intravenous drug use, including supplies, staffing, space, peer support services, referrals to treatment, fentanyl checking, connections to care, and the full range of harm reduction and treatment services provided by these programs.
10. Expanding access to testing and treatment for infectious diseases such as HIV and Hepatitis C resulting from intravenous opioid use.
11. Supporting mobile units that offer or provide referrals to harm reduction services, treatment, recovery supports, health care, or other appropriate services to persons that use opioids or persons with OUD and any co-occurring SUD/MH conditions.
12. Providing training in harm reduction strategies to health care providers, students, peer recovery coaches, recovery outreach specialists, or other professionals that provide care to persons who use opioids or persons with OUD and any co-occurring SUD/MH conditions.
13. Supporting screening for fentanyl in routine clinical toxicology testing.

| |
|------------------------------|
| PART THREE: OTHER STRATEGIES |
|------------------------------|

A. FIRST RESPONDERS

In addition to items in section C, D and H relating to first responders, support the following:

1. Education of law enforcement or other first responders regarding appropriate practices and precautions when dealing with fentanyl or other drugs.

2. Provision of wellness and support services for first responders and others who experience secondary trauma associated with opioid-related emergency events.

B. LEADERSHIP, PLANNING AND COORDINATION

Support efforts to provide leadership, planning, coordination, facilitations, training and technical assistance to abate the opioid epidemic through activities, programs, or strategies that may include, but are not limited to, the following:

1. Statewide, regional, local or community regional planning to identify root causes of addiction and overdose, goals for reducing harms related to the opioid epidemic, and areas and populations with the greatest needs for treatment intervention services, and to support training and technical assistance and other strategies to abate the opioid epidemic described in this opioid abatement strategy list.
2. A dashboard to (a) share reports, recommendations, or plans to spend opioid settlement funds; (b) to show how opioid settlement funds have been spent; (c) to report program or strategy outcomes; or (d) to track, share or visualize key opioid- or health-related indicators and supports as identified through collaborative statewide, regional, local or community processes.
3. Invest in infrastructure or staffing at government or not-for-profit agencies to support collaborative, cross-system coordination with the purpose of preventing overprescribing, opioid misuse, or opioid overdoses, treating those with OUD and any co-occurring SUD/MH conditions, supporting them in treatment or recovery, connecting them to care, or implementing other strategies to abate the opioid epidemic described in this opioid abatement strategy list.
4. Provide resources to staff government oversight and management of opioid abatement programs.

C. TRAINING

In addition to the training referred to throughout this document, support training to abate the opioid epidemic through activities, programs, or strategies that may include, but are not limited to, those that:

1. Provide funding for staff training or networking programs and services to improve the capability of government, community, and not-for-profit entities to abate the opioid crisis.
2. Support infrastructure and staffing for collaborative cross-system coordination to prevent opioid misuse, prevent overdoses, and treat those with OUD and any co-occurring SUD/MH conditions, or implement other strategies to abate the opioid epidemic described in this opioid abatement strategy list (*e.g.*, health care, primary care, pharmacies, PDMPs, etc.).

D. RESEARCH

Support opioid abatement research that may include, but is not limited to, the following:

1. Monitoring, surveillance, data collection and evaluation of programs and strategies described in this opioid abatement strategy list.
2. Research non-opioid treatment of chronic pain.
3. Research on improved service delivery for modalities such as SBIRT that demonstrate promising but mixed results in populations vulnerable to opioid use disorders.
4. Research on novel harm reduction and prevention efforts such as the provision of fentanyl test strips.
5. Research on innovative supply-side enforcement efforts such as improved detection of mail-based delivery of synthetic opioids.
6. Expanded research on swift/certain/fair models to reduce and deter opioid misuse within criminal justice populations that build upon promising approaches used to address other substances (*e.g.*, Hawaii HOPE and Dakota 24/7).
7. Epidemiological surveillance of OUD-related behaviors in critical populations, including individuals entering the criminal justice system, including, but not limited to approaches modeled on the Arrestee Drug Abuse Monitoring (“*ADAM*”) system.
8. Qualitative and quantitative research regarding public health risks and harm reduction opportunities within illicit drug markets, including surveys of market participants who sell or distribute illicit opioids.
9. Geospatial analysis of access barriers to MAT and their association with treatment engagement and treatment outcomes.

EXHIBIT F-1
List of States and Pre-Credit Overall Allocation Percentages

| | |
|-----------------------------|---------------|
| Alabama | 1.5958653635% |
| Alaska | 0.2283101787% |
| American Samoa | 0.0171221696% |
| Arizona | 2.3755949882% |
| Arkansas | 0.9322152924% |
| California | 9.9213830698% |
| Colorado | 1.6616291219% |
| Connecticut | 1.2938102647% |
| Delaware | 0.4420285052% |
| District of Columbia | 0.1799774824% |
| Florida | 7.0259134409% |
| Georgia | 2.7882080114% |
| Guam | 0.0480366565% |
| Hawaii | 0.3246488040% |
| Idaho | 0.4919080117% |
| Illinois | 3.3263363702% |
| Indiana | 2.2168933059% |
| Iowa | 0.7419256132% |
| Kansas | 0.7840793410% |
| Kentucky | 1.9963344879% |
| Louisiana | 1.4650905059% |
| Maine | 0.5293231313% |
| Maryland | 2.1106090494% |
| Massachusetts | 2.3035761083% |
| Michigan | 3.4020234989% |
| Minnesota | 1.2972597706% |
| Mississippi | 0.8624327860% |
| Missouri | 2.0056475170% |
| Montana | 0.3125481816% |
| N. Mariana Islands | 0.0167059202% |
| Nebraska | 0.4171546352% |
| Nevada | 1.2017657135% |
| New Hampshire | 0.5784834777% |
| New Jersey | 2.7551354545% |
| New Mexico | 0.7989379794% |
| New York | 5.3903813405% |
| North Carolina | 3.2502525994% |

| | |
|-----------------------|---------------|
| North Dakota | 0.1700251989% |
| Ohio | 4.3567051408% |
| Oklahoma | 1.5322312508% |
| Oregon | 1.3741405009% |
| Pennsylvania | 4.5882419559% |
| Puerto Rico | 0.7101195950% |
| Rhode Island | 0.4465429178% |
| South Carolina | 1.5393083548% |
| South Dakota | 0.1982071487% |
| Tennessee | 2.6881474977% |
| Texas | 6.2932157196% |
| Utah | 1.1466798699% |
| Vermont | 0.2544890561% |
| Virgin Islands | 0.0315673573% |
| Virginia | 2.2801150757% |
| Washington | 2.3189040182% |
| West Virginia | 1.0567416533% |
| Wisconsin | 1.7582560561% |
| Wyoming | 0.1668134842% |

EXHIBIT F-2
List of Eligible Settling States and Overall Allocation Percentages

| | |
|-----------------------------|-----------------|
| Alabama | 1.89200243102% |
| Alaska | 0.27067660158% |
| American Samoa | 0.02029944832% |
| Arizona | 2.81642273552% |
| Arkansas | 1.10520200495% |
| California | 11.44545606988% |
| Colorado | 1.96996965401% |
| Connecticut | 1.53389641887% |
| Delaware | 0.52405361097% |
| District of Columbia | 0.21337503900% |
| Georgia | 3.30560237492% |
| Guam | 0.05695058797% |
| Hawaii | 0.38489232262% |
| Idaho | 0.58318901784% |
| Illinois | 3.94358862758% |
| Indiana | 2.62827154459% |
| Iowa | 0.87960118435% |
| Kansas | 0.92957717690% |
| Kentucky | 2.36678468650% |
| Maine | 0.62754708146% |
| Maryland | 2.50226462938% |
| Massachusetts | 2.73103965821% |
| Michigan | 4.03332065304% |
| Minnesota | 1.53798603302% |
| Mississippi | 1.02247029410% |
| Missouri | 2.37782588971% |
| Montana | 0.37054624593% |
| N. Mariana Islands | 0.01980595749% |
| Nebraska | 0.49456401641% |
| Nevada | 1.42477160259% |
| New Hampshire | 0.68582987703% |
| New Jersey | 3.26639270254% |
| New Mexico | 0.94719306138% |
| North Carolina | 3.85338635698% |
| North Dakota | 0.20157595806% |
| Ohio | 5.16515798008% |
| Oklahoma | 1.81656004174% |

| | |
|-----------------------|----------------|
| Oregon | 1.62913315104% |
| Pennsylvania | 5.43965996948% |
| Puerto Rico | 0.84189307619% |
| South Carolina | 1.82495040990% |
| South Dakota | 0.23498749685% |
| Tennessee | 3.18697411246% |
| Texas | 7.46101752221% |
| Utah | 1.35946374363% |
| Vermont | 0.30171336741% |
| Virgin Islands | 0.03742516012% |
| Virginia | 2.70322507443% |
| Washington | 2.74921189468% |
| Wisconsin | 2.08452718413% |
| Wyoming | 0.19776826088% |

EXHIBIT G

Subdivisions Eligible to Receive Direct Allocations from the Subdivision Fund and Default Subdivision Fund Allocation Percentages

The Subdivisions and Special Districts set forth on this **Exhibit G** are eligible to receive direct allocations from the Subdivision Fund, if such Subdivisions and Special Districts are otherwise eligible to receive such funds under this Agreement. By default, the Subdivisions and Special Districts set forth on this **Exhibit G** shall include all Subdivisions and Special Districts set forth on **Exhibit G** of the national opioid settlement agreement dated July 21, 2021 with Janssen Pharmaceuticals, Inc., et al., including all amendments up to the Preliminary Agreement Date of this agreement. A State may elect to add any additional Subdivisions and Special Districts to this **Exhibit G** at any time prior to the Initial Participation Date.

Immediately upon the effectiveness of any State-Subdivision Agreement, Allocation Statute, Statutory Trust, or voluntary redistribution allowed by **subsection VIII.E.3** (or upon the effectiveness of an amendment to any State-Subdivision Agreement, Allocation Statute, Statutory Trust, or voluntary redistribution allowed by **subsection VIII.E.3**) that addresses allocation from the Subdivision Fund, whether before or after the Initial Participation Date, this **Exhibit G** will automatically be amended to reflect the allocation from the Subdivision Fund pursuant to the State-Subdivision Agreement, Allocation Statute, Statutory Trust, or voluntary redistribution allowed by **subsection VIII.E.3**.

For the avoidance of doubt, inclusion on this **Exhibit G** shall not create any claim for any amount of the Settlement Fund, and no such amounts shall be allocated or distributed to any Subdivision or Special District included herein if such Subdivision or Special District does not otherwise meet all requirements to receive any such funds pursuant to the Agreement.

| State ID | Qualifying Subdivision | Consolidated State Allocation |
|-----------------|-------------------------------|--------------------------------------|
| AL1 | Abbeville City, Alabama | 0.05373276788371% |
| AL2 | Alabaster City, Alabama | 0.50906155914420% |
| AL3 | Albertville City, Alabama | 0.30073173498551% |
| AL4 | Alexander City, Alabama | 0.31021586558805% |
| AL5 | Anniston City, Alabama | 0.80101152336447% |
| AL6 | Arab City, Alabama | 0.19249341507944% |
| AL7 | Argo Town, Alabama | 0.02394095067075% |
| AL8 | Ashland Town, Alabama | 0.03903714157458% |
| AL9 | Ashville City, Alabama | 0.01799180180480% |
| AL10 | Athens City, Alabama | 0.34982234331958% |
| AL11 | Attalla City, Alabama | 0.16452490218524% |
| AL12 | Auburn City, Alabama | 0.49379760320342% |
| AL13 | Autauga County, Alabama | 0.25196509791885% |
| AL14 | Baldwin County, Alabama | 1.47023732753838% |
| AL15 | Barbour County, Alabama | 0.07277031699064% |
| AL235 | Bay Minette City, Alabama | 0.12614031368064% |
| AL16 | Berry Town, Alabama | 0.02060389726110% |
| AL17 | Bessemer City, Alabama | 0.58643322270761% |
| AL18 | Bibb County, Alabama | 0.32904730429155% |
| AL19 | Birmingham City, Alabama | 4.18442675390468% |
| AL20 | Blount County, Alabama | 0.74378299576171% |
| AL21 | Boaz City, Alabama | 0.16593254403002% |
| AL22 | Brent City, Alabama | 0.06233303941215% |
| AL236 | Brewton City, Alabama | 0.22130588319049% |
| AL23 | Bridgeport City, Alabama | 0.00151300231408% |
| AL24 | Brookwood Town, Alabama | 0.00696629136887% |
| AL25 | Brundidge City, Alabama | 0.01089862331296% |
| AL26 | Bullock County, Alabama | 0.06418709145492% |
| AL27 | Butler County, Alabama | 0.05373624201937% |
| AL28 | Butler Town, Alabama | 0.08203304449913% |
| AL29 | Calera City, Alabama | 0.24319709382201% |
| AL30 | Calhoun County, Alabama | 0.73004532177506% |
| AL31 | Camp Hill Town, Alabama | 0.00607441256105% |
| AL32 | Carbon Hill City, Alabama | 0.09325758719295% |
| AL33 | Cedar Bluff Town, Alabama | 0.05726177540570% |
| AL34 | Center Point City, Alabama | 0.01073160505284% |
| AL35 | Centre City, Alabama | 0.14450358825257% |
| AL36 | Centreville City, Alabama | 0.02291656767950% |
| AL37 | Chambers County, Alabama | 0.42645541213545% |
| AL39 | Cherokee County, Alabama | 0.30474566041478% |
| AL40 | Cherokee Town, Alabama | 0.00837480986470% |
| AL41 | Chickasaw City, Alabama | 0.08065098787772% |
| AL237 | Childersburg City, Alabama | 0.09673766459870% |
| AL42 | Chilton County, Alabama | 0.65834253848868% |
| AL43 | Choctaw County, Alabama | 0.12575403525127% |
| AL44 | Clanton City, Alabama | 0.16879497206515% |
| AL45 | Clarke County, Alabama | 0.24012462668797% |
| AL46 | Clay County, Alabama | 0.16558350703617% |
| AL47 | Cleburne County, Alabama | 0.20515352257755% |

| State ID | Qualifying Subdivision | Consolidated State Allocation |
|-----------------|-------------------------------|--------------------------------------|
| AL48 | Cleveland Town, Alabama | 0.01274799988344% |
| AL49 | Coffee County, Alabama | 0.31178909707642% |
| AL50 | Colbert County, Alabama | 0.31838531182613% |
| AL238 | Columbiana City, Alabama | 0.05006719760858% |
| AL51 | Conecuh County, Alabama | 0.15445396734178% |
| AL52 | Coosa County, Alabama | 0.12178647492221% |
| AL53 | Cordova City, Alabama | 0.09563175305939% |
| AL54 | Covington County, Alabama | 0.45692575726444% |
| AL55 | Crenshaw County, Alabama | 0.14376470128801% |
| AL56 | Cullman City, Alabama | 0.53795721169973% |
| AL57 | Cullman County, Alabama | 0.89679454743357% |
| AL58 | Dadeville City, Alabama | 0.02418310117309% |
| AL59 | Dale County, Alabama | 0.24320907471975% |
| AL60 | Daleville City, Alabama | 0.07752611649176% |
| AL61 | Dallas County, Alabama | 0.20683597829357% |
| AL62 | Daphne City, Alabama | 0.32129647516618% |
| AL63 | Dauphin Island Town, Alabama | 0.04612275489251% |
| AL64 | De Kalb County, Alabama | 0.40059258260517% |
| AL65 | Decatur City, Alabama | 1.88368966680214% |
| AL66 | Demopolis City, Alabama | 0.14633737991542% |
| AL67 | Dora City, Alabama | 0.09240281994643% |
| AL68 | Dothan City, Alabama | 1.09030734534639% |
| AL69 | Double Springs Town, Alabama | 0.08025220905367% |
| AL70 | Douglas Town, Alabama | 0.00097275798472% |
| AL239 | East Brewton City, Alabama | 0.02656781932074% |
| AL71 | Elmore County, Alabama | 0.55644997087924% |
| AL72 | Enterprise City, Alabama | 0.33245406769430% |
| AL73 | Escambia County, Alabama | 0.65163401499834% |
| AL74 | Etowah County, Alabama | 1.02826912043695% |
| AL75 | Eufaula City, Alabama | 0.21259346526420% |
| AL76 | Evergreen City, Alabama | 0.04145059439568% |
| AL77 | Fairfield City, Alabama | 0.11699106378085% |
| AL78 | Fairhope City, Alabama | 0.22328055592462% |
| AL79 | Faunsdale Town, Alabama | 0.00027565805375% |
| AL80 | Fayette City, Alabama | 0.07882554063416% |
| AL81 | Fayette County, Alabama | 0.13876915395782% |
| AL82 | Florence City, Alabama | 0.89173419286246% |
| AL83 | Foley City, Alabama | 0.34393082614331% |
| AL84 | Fort Deposit Town, Alabama | 0.00516071488254% |
| AL85 | Fort Payne City, Alabama | 0.58210250156216% |
| AL86 | Franklin County, Alabama | 0.28807497174883% |
| AL87 | Fultondale City, Alabama | 0.09530547652440% |
| AL88 | Gadsden City, Alabama | 0.83652189774753% |
| AL90 | Geneva City, Alabama | 0.06639031036577% |
| AL91 | Geneva County, Alabama | 0.22068995465343% |
| AL92 | Georgiana Town, Alabama | 0.01833389052733% |
| AL93 | Geraldine Town, Alabama | 0.01101187364176% |
| AL94 | Gilbertown, Alabama | 0.00201561558522% |
| AL95 | Grant Town, Alabama | 0.01702349201247% |

| State ID | Qualifying Subdivision | Consolidated State Allocation |
|-----------------|-------------------------------|--------------------------------------|
| AL96 | Graysville City, Alabama | 0.03683772148497% |
| AL97 | Greene County, Alabama | 0.07053609060731% |
| AL98 | Greensboro City, Alabama | 0.02495617752877% |
| AL99 | Greenville City, Alabama | 0.17114173446901% |
| AL100 | Guin City, Alabama | 0.02535375501618% |
| AL101 | Gulf Shores City, Alabama | 0.48785192847313% |
| AL102 | Guntersville City, Alabama | 0.25418471345127% |
| AL103 | Gurley Town, Alabama | 0.00751669835675% |
| AL104 | Hale County, Alabama | 0.13189455379552% |
| AL105 | Haleyville City, Alabama | 0.14259976191105% |
| AL106 | Hamilton City, Alabama | 0.09032285168011% |
| AL107 | Hammondville Town, Alabama | 0.00490310934680% |
| AL108 | Hartselle City, Alabama | 0.06358502699195% |
| AL109 | Headland City, Alabama | 0.06278880055472% |
| AL110 | Helena City, Alabama | 0.13940462856652% |
| AL111 | Henagar City, Alabama | 0.03432173295908% |
| AL112 | Henry County, Alabama | 0.08134656178648% |
| AL113 | Homewood City, Alabama | 0.40003759755067% |
| AL114 | Hoover City, Alabama | 1.41830120728766% |
| AL115 | Houston County, Alabama | 0.55870611353893% |
| AL116 | Hueytown City, Alabama | 0.19444760015375% |
| AL117 | Huntsville City, Alabama | 3.18917672789720% |
| AL118 | Irondale City, Alabama | 0.17364096921920% |
| AL119 | Jackson County, Alabama | 0.15808077015917% |
| AL120 | Jacksonville City, Alabama | 0.25009708439633% |
| AL121 | Jasper City, Alabama | 1.40982301753567% |
| AL122 | Jefferson County, Alabama | 5.50780373047089% |
| AL123 | Killen Town, Alabama | 0.01833161772830% |
| AL124 | Lamar County, Alabama | 0.16280419850840% |
| AL125 | Lanett City, Alabama | 0.12800105424627% |
| AL126 | Lauderdale County, Alabama | 0.47859088932963% |
| AL127 | Lawrence County, Alabama | 0.45357831391636% |
| AL129 | Leeds City, Alabama | 0.14992359703585% |
| AL130 | Leesburg Town, Alabama | 0.01918722915732% |
| AL131 | Leighton Town, Alabama | 0.00564699646923% |
| AL132 | Level Plains Town, Alabama | 0.00350595484612% |
| AL133 | Limestone County, Alabama | 0.58188759217962% |
| AL134 | Lincoln City, Alabama | 0.18466222627409% |
| AL135 | Linden City, Alabama | 0.01718012033418% |
| AL136 | Locust Fork Town, Alabama | 0.00390814286871% |
| AL137 | Louisville Town, Alabama | 0.00463180207977% |
| AL138 | Lowndes County, Alabama | 0.06941452922326% |
| AL240 | Loxley Town, Alabama | 0.04113340905681% |
| AL139 | Luverne City, Alabama | 0.01532252921863% |
| AL140 | Macon County, Alabama | 0.13647706860490% |
| AL141 | Madison City, Alabama | 0.47088048355844% |
| AL142 | Madison County, Alabama | 1.31238390221929% |
| AL143 | Marengo County, Alabama | 0.04980089049941% |
| AL144 | Marion City, Alabama | 0.02355243191090% |

| State ID | Qualifying Subdivision | Consolidated State Allocation |
|-----------------|-------------------------------|--------------------------------------|
| AL145 | Marion County, Alabama | 0.22296850061784% |
| AL146 | Marshall County, Alabama | 0.74162828487587% |
| AL147 | McKenzie Town, Alabama | 0.00440552870209% |
| AL148 | Midfield City, Alabama | 0.00038923306812% |
| AL149 | Millbrook City, Alabama | 0.24754158163587% |
| AL150 | Mobile City, Alabama | 3.22757190115156% |
| AL151 | Mobile County, Alabama | 2.76021701591658% |
| AL152 | Monroe County, Alabama | 0.18825776187055% |
| AL153 | Monroeville City, Alabama | 0.10619523592115% |
| AL154 | Montgomery City, Alabama | 1.77726471583620% |
| AL155 | Montgomery County, Alabama | 0.98033322388421% |
| AL156 | Moody City, Alabama | 0.03620711715990% |
| AL157 | Morgan County, Alabama | 0.31373818458719% |
| AL158 | Moulton City, Alabama | 0.13546080275305% |
| AL159 | Mountain Brook City, Alabama | 0.35653362663731% |
| AL160 | Munford Town, Alabama | 0.02417891272917% |
| AL161 | Muscle Shoals City, Alabama | 0.26828019094231% |
| AL162 | Nauvoo Town, Alabama | 0.01870510354600% |
| AL163 | New Hope City, Alabama | 0.01307908176496% |
| AL164 | Northport City, Alabama | 0.42416628142128% |
| AL165 | Oakman Town, Alabama | 0.04189836827309% |
| AL166 | Oneonta City, Alabama | 0.27040610221760% |
| AL167 | Opelika City, Alabama | 0.53658372677752% |
| AL168 | Opp City, Alabama | 0.09265286030826% |
| AL169 | Orange Beach City, Alabama | 0.29416707967375% |
| AL170 | Oxford City, Alabama | 0.35237875519965% |
| AL171 | Ozark City, Alabama | 0.29499421617778% |
| AL172 | Parrish Town, Alabama | 0.11686245582433% |
| AL173 | Pelham City, Alabama | 0.68738196181712% |
| AL174 | Pell City, Alabama | 0.44443071991301% |
| AL175 | Perry County, Alabama | 0.05087894401632% |
| AL176 | Phenix City, Alabama | 0.62594382078864% |
| AL177 | Pickens County, Alabama | 0.28661898422184% |
| AL178 | Piedmont City, Alabama | 0.14348703018370% |
| AL179 | Pike County, Alabama | 0.02971580831969% |
| AL181 | Pleasant Grove City, Alabama | 0.05168400190121% |
| AL182 | Powell Town, Alabama | 0.00530497268382% |
| AL183 | Prattville City, Alabama | 0.60331346344410% |
| AL184 | Priceville Town, Alabama | 0.01217687795583% |
| AL185 | Prichard City, Alabama | 0.11003827933194% |
| AL186 | Ragland Town, Alabama | 0.01519801230036% |
| AL187 | Rainbow City, Alabama | 0.13460113275434% |
| AL188 | Rainsville City, Alabama | 0.18816655769234% |
| AL189 | Randolph County, Alabama | 0.17748105799125% |
| AL190 | Red Bay City, Alabama | 0.06274639661854% |
| AL241 | Roanoke City, Alabama | 0.10908084650639% |
| AL191 | Robertsdale City, Alabama | 0.08564458709446% |
| AL192 | Rockford Town, Alabama | 0.00588596505293% |
| AL193 | Russell County, Alabama | 0.17037596353878% |

| State ID | Qualifying Subdivision | Consolidated State Allocation |
|-----------------|--|--------------------------------------|
| AL194 | Russellville City, Alabama | 0.31690084937415% |
| AL195 | Saraland City, Alabama | 0.24847953332688% |
| AL196 | Satsuma City, Alabama | 0.06260301546832% |
| AL197 | Scottsboro City, Alabama | 0.66355520306333% |
| AL198 | Selma City, Alabama | 0.26395099581907% |
| AL271 | Semmes City, Alabama | 0.04200467033057% |
| AL199 | Sheffield City, Alabama | 0.16093939937308% |
| AL200 | Shelby County, Alabama | 1.63752907032528% |
| AL201 | Sipsey Town, Alabama | 0.03758758282199% |
| AL202 | Slocomb City, Alabama | 0.04424009805052% |
| AL203 | Spanish Fort City, Alabama | 0.02939683721014% |
| AL204 | Springville City, Alabama | 0.05781214992503% |
| AL205 | St Clair County, Alabama | 1.03787114437202% |
| AL206 | Sumiton City, Alabama | 0.23258714845438% |
| AL242 | Summerdale Town, Alabama | 0.02450324115071% |
| AL207 | Sumter County, Alabama | 0.11813782076557% |
| AL208 | Sweet Water Town, Alabama | 0.00030000947192% |
| AL209 | Sylacauga City, Alabama | 0.23084021018303% |
| AL210 | Talladega City, Alabama | 0.22820288665750% |
| AL211 | Talladega County, Alabama | 0.51585677368324% |
| AL212 | Tallapoosa County, Alabama | 0.19470098477700% |
| AL213 | Tarrant City, Alabama | 0.09199699544540% |
| AL214 | Thomasville City, Alabama | 0.08852500271049% |
| AL215 | Troy City, Alabama | 0.32823721378024% |
| AL216 | Trussville City, Alabama | 0.24448154995938% |
| AL217 | Tuscaloosa City, Alabama | 1.95122494838196% |
| AL218 | Tuscaloosa County, Alabama | 1.01248511560961% |
| AL219 | Tuscumbia City, Alabama | 0.08432211027618% |
| AL220 | Tuskegee City, Alabama | 0.09179124219610% |
| AL221 | Union Springs City, Alabama | 0.04230906305776% |
| AL222 | Uniontown, Alabama | 0.01814515080219% |
| AL223 | Vance Town, Alabama | 0.00962932999198% |
| AL224 | Vernon City, Alabama | 0.03170902060019% |
| AL225 | Vestavia Hills City, Alabama | 0.30835957321481% |
| AL226 | Walker County, Alabama | 1.46359656592768% |
| AL227 | Washington County, Alabama | 0.16134379525758% |
| AL228 | Weaver City, Alabama | 0.04227639968885% |
| AL229 | West Blocton Town, Alabama | 0.04044773805810% |
| AL243 | Wetumpka City, Alabama | 0.16601095559654% |
| AL230 | Wilcox County, Alabama | 0.08791066513276% |
| AL231 | Winfield City, Alabama | 0.19023873350485% |
| AL233 | Woodville Town, Alabama | 0.00046128079736% |
| AL234 | Yellow Bluff Town, Alabama | 0.00293074188026% |
| AL243 | Attentus Mouton, LLC d/b/a Lawrence Medical Center (Lawrence County Health Care Authority), Alabama | 0.14143420563150% |

| State ID | Qualifying Subdivision | Consolidated State Allocation |
|-----------------|---|--------------------------------------|
| AL244 | Bibb County Healthcare Authority d/b/a Bibb Medical Center, Alabama | 0.52488215603592% |
| AL245 | Cullman Regional Medical Center, Inc. (Healthcare Authority of Cullman County), Alabama | 0.43745923357493% |
| AL246 | Dale County Healthcare Authority d/b/a Dale Medical Center, Alabama | 0.29945201925755% |
| AL247 | DCH Health Care Authority (Tuscaloosa) d/b/a DCH Regional Medical Center and Northport Medical Center, Alabama | 2.03896534839883% |
| AL248 | Decatur Morgan Hospital-Parkway (Health Care Authority of the City of Huntsville), Alabama | 0.39470005890361% |
| AL249 | Escambia County Health Care Authority d/b/a D.W. McMillan Memorial Hospital and Atmore Community Hospital, Alabama | 0.15477293845133% |
| AL250 | Geneva County Health Care Authority d/b/a Wiregrass Medical Center, Alabama | 0.48787124726488% |
| AL251 | Greene County Health System, Alabama | 0.30954587690265% |
| AL252 | Health Care Authority of Clarke County d/b/a Grove Hill Memorial Hospital, Alabama | 0.10093886866801% |
| AL253 | Health Care Authority of the City of Huntsville d/b/a Huntsville Hospital, Alabama | 3.03261217443931% |
| AL254 | Healthcare Authority for Baptist Health, an affiliate of UAB Health System d/b/a Baptist Medical Center East (Montgomery), Alabama | 0.61909178627386% |
| AL255 | Healthcare Authority for Baptist Health, an affiliate of UAB Health System d/b/a Baptist Medical Center South (Montgomery), Alabama | 1.30211153244469% |
| AL256 | Healthcare Authority for Baptist Health, an affiliate of UAB Health System d/b/a Prattville Baptist Hospital, Alabama | 0.18505460879230% |

| State ID | Qualifying Subdivision | Consolidated State Allocation |
|-----------------|--|--------------------------------------|
| AL257 | HH Health System-Athens Limestone, LLC d/b/a Athens Limestone Hospital (Healthcare Authority of the City of Huntsville), Alabama | 0.21708503564384% |
| AL258 | HH Health System-Morgan, LLC d/b/a Decatur Morgan Hospital Decatur, Alabama | 1.08542517821921% |
| AL259 | HH Health Systems-Shoals LLC d/b/a Hellen Keller Hospital (Healthcare Authority of the City of Huntsville), Alabama | 0.56573675758889% |
| AL260 | HH Health Systems-Shoals, LLC d/b/a Red Bay Hospital (Healthcare Authority of the City of Huntsville), Alabama | 0.08222918705539% |
| AL261 | Jackson County Healthcare Authority, Alabama | 0.31247087184822% |
| AL262 | Jefferson County Board of Health, Alabama | 3.08543617986526% |
| AL263 | Lakeland Community Hospital HCA Winston County, Alabama | 0.19514849890595% |
| AL264 | Marshall County Health Care Authority, Alabama | 0.29602506041199% |
| AL265 | Marshall County Health Care Authority, Alabama | 0.64138762006979% |
| AL266 | Medical West Hospital Authority (UAB), Alabama | 0.83442806540712% |
| AL267 | Mobile County Board of Health, Alabama | 1.93445993855628% |
| AL268 | Monroe County Health Care Authority d/b/a Monroe County Hospital, Alabama | 0.16486682856498% |
| AL269 | Sylacauga Health Care Authority d/b/a Coosa Valley Medical Center, Alabama | 0.47777735715122% |
| AL270 | Tombigbee Health Care Authority d/b/a Brian W. Whitfield Memorial Hospital, Alabama | 0.20524238901961% |

| State ID | Qualifying Subdivision | Consolidated State Allocation |
|-----------------|---|--------------------------------------|
| AK1 | Anchorage Municipality, Alaska | 47.6578000000% |
| AK2 | Fairbanks City, Alaska | 5.1226000000% |
| AK3 | Fairbanks North Star Borough, Alaska | 10.9627000000% |
| AK4 | Juneau City and Borough, Alaska | 5.2324000000% |
| AK5 | Kenai Peninsula Borough, Alaska | 9.4922000000% |
| AK6 | Ketchikan Gateway Borough, Alaska | 2.2406000000% |
| AK7 | Kodiak Island Borough, Alaska | 2.1839000000% |
| AK8 | Matanuska-Susitna Borough, Alaska | 15.4726000000% |
| AK9 | Wasilla City, Alaska | 1.6351000000% |

| State ID | Qualifying Subdivision | Consolidated State Allocation |
|-----------------|-------------------------------|--------------------------------------|
| AZ1 | Apache County, Arizona | 0.3907470000% |
| AZ2 | Apache Junction City, Arizona | 0.2201340000% |
| AZ3 | Avondale City, Arizona | 0.5677140000% |
| AZ4 | Benson City, Arizona | 0.0652960000% |
| AZ5 | Bisbee City, Arizona | 0.0643685000% |
| AZ6 | Buckeye City, Arizona | 0.2664780000% |
| AZ7 | Bullhead City, Arizona | 0.6416380000% |
| AZ8 | Camp Verde Town, Arizona | 0.0416227000% |
| AZ9 | Carefree Town, Arizona | 0.0231720000% |
| AZ10 | Casa Grande City, Arizona | 0.2125144000% |
| AZ11 | Cave Creek Town, Arizona | 0.0347580000% |
| AZ12 | Chandler City, Arizona | 1.6567980000% |
| AZ13 | Chino Valley Town, Arizona | 0.0291788000% |
| AZ14 | Clarkdale Town, Arizona | 0.0308952000% |
| AZ15 | Clifton Town, Arizona | 0.0102870000% |
| AZ16 | Cochise County, Arizona | 1.1773685000% |
| AZ17 | Coconino County, Arizona | 1.2011808000% |
| AZ18 | Colorado City Town, Arizona | 0.0298778000% |
| AZ19 | Coolidge City, Arizona | 0.0644448000% |
| AZ20 | Cottonwood City, Arizona | 0.2098299000% |
| AZ21 | Dewey-Humboldt Town, Arizona | 0.0660814000% |
| AZ22 | Douglas City, Arizona | 0.1565620000% |
| AZ23 | Duncan Town, Arizona | 0.0002520000% |
| AZ24 | Eagar Town, Arizona | 0.1425540000% |
| AZ25 | El Mirage City, Arizona | 0.2259270000% |
| AZ26 | Eloy City, Arizona | 1.3418328000% |
| AZ27 | Flagstaff City, Arizona | 0.3114360000% |
| AZ28 | Florence Town, Arizona | 0.0456484000% |
| AZ29 | Fountain Hills Town, Arizona | 0.0984810000% |
| AZ30 | Fredonia Town, Arizona | 0.0052328000% |
| AZ31 | Gila Bend Town, Arizona | 0.0173790000% |
| AZ32 | Gila County, Arizona | 0.7780446000% |
| AZ33 | Gilbert Town, Arizona | 0.9906030000% |
| AZ34 | Glendale City, Arizona | 1.5235590000% |
| AZ35 | Globe City, Arizona | 0.1168266000% |
| AZ36 | Goodyear City, Arizona | 0.4402680000% |
| AZ37 | Graham County, Arizona | 0.4476494000% |
| AZ38 | Greenlee County, Arizona | 0.0794610000% |
| AZ39 | Guadalupe Town, Arizona | 0.0000000000% |
| AZ40 | Hayden Town, Arizona | 0.0263802000% |
| AZ41 | Holbrook City, Arizona | 0.0575625000% |
| AZ42 | Huachuca City Town, Arizona | 0.0168805000% |
| AZ43 | Jerome Town, Arizona | 0.0012873000% |
| AZ44 | Kearny Town, Arizona | 0.0107408000% |
| AZ45 | Kingman City, Arizona | 0.4853918000% |
| AZ46 | La Paz County, Arizona | 0.2670171000% |
| AZ47 | Lake Havasu City, Arizona | 0.6793526000% |
| AZ48 | Litchfield Park City, Arizona | 0.0231720000% |
| AZ49 | Mammoth Town, Arizona | 0.0061376000% |

| State ID | Qualifying Subdivision | Consolidated State Allocation |
|-----------------|--------------------------------|--------------------------------------|
| AZ50 | Marana Town, Arizona | 0.3841282000% |
| AZ51 | Maricopa City, Arizona | 0.1047228000% |
| AZ52 | Maricopa County, Arizona | 29.8513290000% |
| AZ53 | Mesa City, Arizona | 3.5105580000% |
| AZ54 | Miami Town, Arizona | 0.0309482000% |
| AZ55 | Mohave County, Arizona | 3.0617398000% |
| AZ56 | Navajo County, Arizona | 1.0789515000% |
| AZ57 | Nogales City, Arizona | 0.0834350000% |
| AZ58 | Oro Valley Town, Arizona | 0.3207284000% |
| AZ59 | Page City, Arizona | 0.0575608000% |
| AZ60 | Paradise Valley Town, Arizona | 0.1969620000% |
| AZ61 | Parker Town, Arizona | 0.0156219000% |
| AZ62 | Patagonia Town, Arizona | 0.0024790000% |
| AZ63 | Payson Town, Arizona | 0.1846614000% |
| AZ64 | Peoria City, Arizona | 0.8747430000% |
| AZ65 | Phoenix City, Arizona | 12.3275040000% |
| AZ66 | Pima County, Arizona | 13.4612693000% |
| AZ67 | Pima Town, Arizona | 0.0159618000% |
| AZ68 | Pinal County, Arizona | 2.0334636000% |
| AZ69 | Pinetop-Lakeside Town, Arizona | 0.0729125000% |
| AZ70 | Prescott City, Arizona | 0.5917289000% |
| AZ71 | Prescott Valley Town, Arizona | 0.3471419000% |
| AZ72 | Quartzsite Town, Arizona | 0.0183911000% |
| AZ73 | Queen Creek Town, Arizona | 0.0637230000% |
| AZ74 | Safford City, Arizona | 0.1929077000% |
| AZ75 | Sahuarita Town, Arizona | 0.1510407000% |
| AZ76 | San Luis City, Arizona | 0.0963840000% |
| AZ77 | Santa Cruz County, Arizona | 0.2840860000% |
| AZ78 | Scottsdale City, Arizona | 2.3114070000% |
| AZ79 | Sedona City, Arizona | 0.0690392000% |
| AZ80 | Show Low City, Arizona | 0.1441365000% |
| AZ81 | Sierra Vista City, Arizona | 0.3084865000% |
| AZ82 | Snowflake Town, Arizona | 0.0451290000% |
| AZ83 | Somerton City, Arizona | 0.0449792000% |
| AZ84 | South Tucson City, Arizona | 0.0578057000% |
| AZ85 | Springerville Town, Arizona | 0.0740370000% |
| AZ86 | St. Johns City, Arizona | 0.0826620000% |
| AZ87 | Star Valley Town, Arizona | 0.0039970000% |
| AZ88 | Superior Town, Arizona | 0.0168784000% |
| AZ89 | Surprise City, Arizona | 0.5677140000% |
| AZ90 | Taylor Town, Arizona | 0.0411380000% |
| AZ91 | Tempe City, Arizona | 1.8943110000% |
| AZ92 | Thatcher Town, Arizona | 0.0624092000% |
| AZ93 | Tolleson City, Arizona | 0.1564110000% |
| AZ94 | Tombstone City, Arizona | 0.0215180000% |
| AZ95 | Tucson City, Arizona | 4.2720277000% |
| AZ96 | Tusayan Town, Arizona | 0.0113096000% |
| AZ97 | Wellton Town, Arizona | 0.0122488000% |
| AZ98 | Wickenburg Town, Arizona | 0.0579300000% |

| State ID | Qualifying Subdivision | Consolidated State Allocation |
|-----------------|-------------------------------|--------------------------------------|
| AZ99 | Willcox City, Arizona | 0.0443345000% |
| AZ100 | Williams City, Arizona | 0.0324096000% |
| AZ101 | Winkelman Town, Arizona | 0.0011420000% |
| AZ102 | Winslow City, Arizona | 0.0950165000% |
| AZ103 | Yavapai County, Arizona | 2.9740921000% |
| AZ104 | Youngtown, Arizona | 0.0289650000% |
| AZ105 | Yuma City, Arizona | 0.5285056000% |
| AZ106 | Yuma County, Arizona | 1.3258824000% |

| State ID | Qualifying Subdivision | Consolidated State Allocation |
|-----------------|-------------------------------|--------------------------------------|
| AR1 | Adona City, Arkansas | 0.0020790506% |
| AR2 | Alexander City, Arkansas | 0.0103476018% |
| AR3 | Alicia Town, Arkansas | 0.0002309579% |
| AR4 | Allport Town, Arkansas | 0.0026587350% |
| AR5 | Alma City, Arkansas | 0.1875236673% |
| AR6 | Almyra Town, Arkansas | 0.0010881066% |
| AR7 | Alpena Town, Arkansas | 0.0141319347% |
| AR8 | Alzheimer City, Arkansas | 0.0071081808% |
| AR9 | Altus City, Arkansas | 0.0161149675% |
| AR10 | Amagon Town, Arkansas | 0.0016587759% |
| AR11 | Amity City, Arkansas | 0.0105947297% |
| AR12 | Anthonyville Town, Arkansas | 0.0010978372% |
| AR13 | Antoine Town, Arkansas | 0.0010576270% |
| AR14 | Arkadelphia City, Arkansas | 0.2710593166% |
| AR15 | Arkansas City, Arkansas | 0.0026365550% |
| AR16 | Arkansas County, Arkansas | 0.2272004928% |
| AR17 | Ash Flat City, Arkansas | 0.0560964456% |
| AR18 | Ashdown City, Arkansas | 0.0210645360% |
| AR19 | Ashley County, Arkansas | 0.3024558569% |
| AR20 | Atkins City, Arkansas | 0.0507540769% |
| AR21 | Aubrey Town, Arkansas | 0.0021166850% |
| AR22 | Augusta City, Arkansas | 0.0134645321% |
| AR23 | Austin City, Arkansas | 0.0201747613% |
| AR24 | Avoca Town, Arkansas | 0.0030227727% |
| AR25 | Bald Knob City, Arkansas | 0.1048227005% |
| AR26 | Banks Town, Arkansas | 0.0006822846% |
| AR27 | Barling City, Arkansas | 0.1588678563% |
| AR28 | Bassett Town, Arkansas | 0.0011499243% |
| AR29 | Batesville City, Arkansas | 0.1318965785% |
| AR30 | Bauxite Town, Arkansas | 0.0049816222% |
| AR31 | Baxter County, Arkansas | 0.8690235470% |
| AR32 | Bay City, Arkansas | 0.0250493472% |
| AR33 | Bearden City, Arkansas | 0.0161101022% |
| AR34 | Beaver Town, Arkansas | 0.0051365958% |
| AR35 | Beebe City, Arkansas | 0.2412092213% |
| AR36 | Beedeville Town, Arkansas | 0.0018030172% |
| AR37 | Bella Vista City, Arkansas | 0.5136648745% |
| AR38 | Bellefonte Town, Arkansas | 0.0008435545% |
| AR39 | Belleville City, Arkansas | 0.0050880860% |
| AR40 | Ben Lomond Town, Arkansas | 0.0012499489% |
| AR41 | Benton City, Arkansas | 1.3762616667% |
| AR42 | Benton County, Arkansas | 1.9493524156% |
| AR43 | Bentonville City, Arkansas | 1.3212148347% |
| AR44 | Bergman Town, Arkansas | 0.0080191338% |
| AR45 | Berryville City, Arkansas | 0.1767673815% |
| AR47 | Big Flat Town, Arkansas | 0.0005552148% |
| AR48 | Bigelow Town, Arkansas | 0.0028351731% |
| AR49 | Biggers Town, Arkansas | 0.0002571446% |
| AR50 | Birdsong Town, Arkansas | 0.0001210597% |

| State ID | Qualifying Subdivision | Consolidated State Allocation |
|-----------------|---------------------------------|--------------------------------------|
| AR51 | Black Oak Town, Arkansas | 0.0003079439% |
| AR52 | Black Rock City, Arkansas | 0.0020552966% |
| AR53 | Black Springs Town, Arkansas | 0.0007714338% |
| AR54 | Blevins City, Arkansas | 0.0042289340% |
| AR55 | Blue Eye Town, Arkansas | 0.0007084713% |
| AR56 | Blue Mountain Town, Arkansas | 0.0023457827% |
| AR57 | Bluff City Town, Arkansas | 0.0001956131% |
| AR58 | Blytheville City, Arkansas | 0.3444881956% |
| AR59 | Bodcaw Town, Arkansas | 0.0004892473% |
| AR60 | Bonanza City, Arkansas | 0.0271534397% |
| AR61 | Bono City, Arkansas | 0.0166311169% |
| AR62 | Boone County, Arkansas | 0.6844345049% |
| AR63 | Booneville City, Arkansas | 0.2395670446% |
| AR64 | Bradford City, Arkansas | 0.0196136795% |
| AR65 | Bradley City, Arkansas | 0.0127167093% |
| AR66 | Bradley County, Arkansas | 0.0903557767% |
| AR67 | Branch City, Arkansas | 0.0001595527% |
| AR68 | Briarcliff City, Arkansas | 0.0001841653% |
| AR69 | Brinkley City, Arkansas | 0.0788794288% |
| AR70 | Brookland City, Arkansas | 0.0336729211% |
| AR71 | Bryant City, Arkansas | 1.0536173112% |
| AR72 | Buckner City, Arkansas | 0.0065180504% |
| AR73 | Bull Shoals City, Arkansas | 0.0692543217% |
| AR74 | Burdette Town, Arkansas | 0.0001210597% |
| AR75 | Cabot City, Arkansas | 0.9626014299% |
| AR76 | Caddo Valley Town, Arkansas | 0.0447599031% |
| AR77 | Caldwell Town, Arkansas | 0.0042239256% |
| AR78 | Cale Town, Arkansas | 0.0007827384% |
| AR79 | Calhoun County, Arkansas | 0.1397959405% |
| AR80 | Calico Rock City, Arkansas | 0.0024459503% |
| AR81 | Calion City, Arkansas | 0.0029361993% |
| AR82 | Camden City, Arkansas | 0.4098542963% |
| AR83 | Cammack Village City, Arkansas | 0.0112054660% |
| AR84 | Campbell Station City, Arkansas | 0.0043090681% |
| AR85 | Caraway City, Arkansas | 0.0225855098% |
| AR86 | Carlisle City, Arkansas | 0.1468534652% |
| AR87 | Carroll County, Arkansas | 0.5928260605% |
| AR88 | Carthage City, Arkansas | 0.0016610654% |
| AR89 | Casa Town, Arkansas | 0.0015121018% |
| AR90 | Cash Town, Arkansas | 0.0012319187% |
| AR91 | Caulksville Town, Arkansas | 0.0006928738% |
| AR92 | Cave City, Arkansas | 0.0850463202% |
| AR93 | Cave Springs City, Arkansas | 0.0320796835% |
| AR94 | Cedarville City, Arkansas | 0.0178802072% |
| AR95 | Centerton City, Arkansas | 0.1131077079% |
| AR96 | Central City Town, Arkansas | 0.0174268772% |
| AR97 | Charleston City, Arkansas | 0.0410054775% |
| AR98 | Cherokee Village City, Arkansas | 0.2125413902% |
| AR99 | Cherry Valley City, Arkansas | 0.0081466329% |

| State ID | Qualifying Subdivision | Consolidated State Allocation |
|-----------------|-------------------------------|--------------------------------------|
| AR100 | Chester Town, Arkansas | 0.0004361585% |
| AR101 | Chicot County, Arkansas | 0.2832352637% |
| AR102 | Chidester City, Arkansas | 0.0007419559% |
| AR103 | Clarendon City, Arkansas | 0.0270484068% |
| AR104 | Clark County, Arkansas | 0.3342708117% |
| AR105 | Clarksville City, Arkansas | 0.2458837581% |
| AR106 | Clay County, Arkansas | 0.0479674136% |
| AR107 | Cleburne County, Arkansas | 0.3503158049% |
| AR108 | Cleveland County, Arkansas | 0.1143679597% |
| AR109 | Clinton City, Arkansas | 0.0824034689% |
| AR110 | Coal Hill City, Arkansas | 0.1328713526% |
| AR111 | Colt City, Arkansas | 0.0085205444% |
| AR112 | Columbia County, Arkansas | 0.0671663991% |
| AR113 | Concord Town, Arkansas | 0.0150785188% |
| AR114 | Conway City, Arkansas | 2.0922743015% |
| AR115 | Conway County, Arkansas | 0.5138971203% |
| AR116 | Corning City, Arkansas | 0.0191809554% |
| AR117 | Cotter City, Arkansas | 0.0233925747% |
| AR118 | Cotton Plant City, Arkansas | 0.0024986099% |
| AR119 | Cove Town, Arkansas | 0.0001777260% |
| AR120 | Coy Town, Arkansas | 0.0078196572% |
| AR121 | Craighead County, Arkansas | 0.9265189050% |
| AR122 | Crawford County, Arkansas | 0.9565887967% |
| AR123 | Crawfordsville Town, Arkansas | 0.0037229444% |
| AR124 | Crittenden County, Arkansas | 0.4864689351% |
| AR125 | Cross County, Arkansas | 0.3114968436% |
| AR126 | Crossett City, Arkansas | 0.2482926464% |
| AR127 | Cushman City, Arkansas | 0.0031235127% |
| AR128 | Daisy Town, Arkansas | 0.0019036142% |
| AR129 | Dallas County, Arkansas | 0.1170103816% |
| AR130 | Damascus Town, Arkansas | 0.0328833141% |
| AR131 | Danville City, Arkansas | 0.0554598088% |
| AR132 | Dardanelle City, Arkansas | 0.1270318663% |
| AR133 | Datto Town, Arkansas | 0.0002041989% |
| AR134 | De Queen City, Arkansas | 0.1825177187% |
| AR135 | De Valls Bluff City, Arkansas | 0.0153369512% |
| AR136 | Decatur City, Arkansas | 0.0461206088% |
| AR137 | Delaplaine Town, Arkansas | 0.0012409338% |
| AR138 | Delight City, Arkansas | 0.0019036142% |
| AR139 | Dell Town, Arkansas | 0.0049627334% |
| AR140 | Denning Town, Arkansas | 0.0066893371% |
| AR141 | Dermott City, Arkansas | 0.0098811069% |
| AR142 | Des Arc City, Arkansas | 0.0461902968% |
| AR143 | Desha County, Arkansas | 0.1880442527% |
| AR144 | Dewitt City, Arkansas | 0.0561472449% |
| AR145 | Diamond City, Arkansas | 0.0067481498% |
| AR146 | Diaz City, Arkansas | 0.0144799456% |
| AR147 | Dierks City, Arkansas | 0.0109843817% |
| AR148 | Donaldson Town, Arkansas | 0.0097288521% |

| State ID | Qualifying Subdivision | Consolidated State Allocation |
|-----------------|----------------------------------|--------------------------------------|
| AR149 | Dover City, Arkansas | 0.0357561215% |
| AR150 | Drew County, Arkansas | 0.4314342663% |
| AR151 | Dumas City, Arkansas | 0.0345209116% |
| AR152 | Dyer City, Arkansas | 0.0039248537% |
| AR153 | Dyess Town, Arkansas | 0.0004842389% |
| AR154 | Earle City, Arkansas | 0.0169920066% |
| AR155 | East Camden Town, Arkansas | 0.0077825952% |
| AR156 | Edmondson Town, Arkansas | 0.0080664988% |
| AR157 | Egypt Town, Arkansas | 0.0007186312% |
| AR158 | El Dorado City, Arkansas | 0.7549722601% |
| AR159 | Elaine City, Arkansas | 0.0061272536% |
| AR160 | Elkins City, Arkansas | 0.0584820092% |
| AR161 | Elm Springs City, Arkansas | 0.0169270407% |
| AR162 | Emerson Town, Arkansas | 0.0007712907% |
| AR163 | Emmet City, Arkansas | 0.0006732695% |
| AR164 | England City, Arkansas | 0.1277733929% |
| AR165 | Enola Town, Arkansas | 0.0166283981% |
| AR166 | Etowah Town, Arkansas | 0.0016945500% |
| AR167 | Eudora City, Arkansas | 0.0090127967% |
| AR168 | Eureka Springs City, Arkansas | 0.3891361972% |
| AR169 | Evening Shade City, Arkansas | 0.0112877465% |
| AR170 | Everton Town, Arkansas | 0.0023825585% |
| AR171 | Fairfield Bay City, Arkansas | 0.0994183710% |
| AR172 | Fargo Town, Arkansas | 0.0003540210% |
| AR173 | Farmington City, Arkansas | 0.0908450240% |
| AR174 | Faulkner County, Arkansas | 1.0072116540% |
| AR175 | Fayetteville City, Arkansas | 2.1103658624% |
| AR176 | Felsenthal Town, Arkansas | 0.0017181610% |
| AR177 | Fifty-Six City, Arkansas | 0.0004614866% |
| AR178 | Fisher City, Arkansas | 0.0019605666% |
| AR179 | Flippin City, Arkansas | 0.0956901320% |
| AR180 | Fordyce City, Arkansas | 0.0545063561% |
| AR181 | Foreman City, Arkansas | 0.0020583016% |
| AR182 | Forrest City, Arkansas | 0.2961090931% |
| AR183 | Fort Smith City, Arkansas | 3.8434930088% |
| AR184 | Fouke City, Arkansas | 0.0054372418% |
| AR185 | Fountain Hill Town, Arkansas | 0.0007150537% |
| AR186 | Fountain Lake Town, Arkansas | 0.0028270166% |
| AR187 | Fourche Town, Arkansas | 0.0009659021% |
| AR188 | Franklin County, Arkansas | 0.5981687154% |
| AR189 | Franklin Town, Arkansas | 0.0147063245% |
| AR190 | Fredonia (Biscoe) Town, Arkansas | 0.0078030580% |
| AR191 | Friendship Town, Arkansas | 0.0051302995% |
| AR192 | Fulton County, Arkansas | 0.4958178657% |
| AR193 | Fulton Town, Arkansas | 0.0066352466% |
| AR194 | Garfield Town, Arkansas | 0.0074476060% |
| AR195 | Garland County, Arkansas | 1.7334588443% |
| AR196 | Garland Town, Arkansas | 0.0002891982% |
| AR197 | Garner Town, Arkansas | 0.0077934705% |

| State ID | Qualifying Subdivision | Consolidated State Allocation |
|-----------------|--------------------------------------|--------------------------------------|
| AR198 | Gassville City, Arkansas | 0.0727563250% |
| AR199 | Gateway Town, Arkansas | 0.0062878080% |
| AR200 | Gentry City, Arkansas | 0.0904861377% |
| AR201 | Georgetown, Arkansas | 0.0040265954% |
| AR202 | Gilbert Town, Arkansas | 0.0024831554% |
| AR203 | Gillett City, Arkansas | 0.0114616089% |
| AR204 | Gillham Town, Arkansas | 0.0013801668% |
| AR205 | Gilmore City, Arkansas | 0.0000954454% |
| AR206 | Glenwood City, Arkansas | 0.0480021861% |
| AR207 | Goshen Town, Arkansas | 0.0031660124% |
| AR208 | Gosnell City, Arkansas | 0.0272347186% |
| AR209 | Gould City, Arkansas | 0.0171248002% |
| AR210 | Grady City, Arkansas | 0.0313103962% |
| AR211 | Grannis City, Arkansas | 0.0009242610% |
| AR212 | Grant County, Arkansas | 0.2664481715% |
| AR213 | Gravette City, Arkansas | 0.0803454535% |
| AR214 | Green Forest City, Arkansas | 0.1176088116% |
| AR215 | Greenbrier City, Arkansas | 0.0720066419% |
| AR216 | Greene County, Arkansas | 0.5298528213% |
| AR217 | Greenland City, Arkansas | 0.0237445924% |
| AR218 | Greenway City, Arkansas | 0.0004757962% |
| AR219 | Greenwood City, Arkansas | 0.2310067194% |
| AR220 | Greers Ferry City, Arkansas | 0.0499860774% |
| AR221 | Griffithville Town, Arkansas | 0.0045461792% |
| AR222 | Grubbs City, Arkansas | 0.0056885194% |
| AR223 | Guion Town, Arkansas | 0.0188333737% |
| AR224 | Gum Springs Town, Arkansas | 0.0030512489% |
| AR225 | Gurdon City, Arkansas | 0.0633258293% |
| AR226 | Guy City, Arkansas | 0.0155481618% |
| AR227 | Hackett City, Arkansas | 0.0171567108% |
| AR228 | Hamburg City, Arkansas | 0.0524650830% |
| AR229 | Hampton City, Arkansas | 0.0149258347% |
| AR230 | Hardy City, Arkansas | 0.0225704847% |
| AR231 | Harrell Town, Arkansas | 0.0015608978% |
| AR232 | Harrisburg City, Arkansas | 0.0610374284% |
| AR233 | Harrison City, Arkansas | 0.7509041666% |
| AR234 | Hartford City, Arkansas | 0.0079703379% |
| AR235 | Hartman City, Arkansas | 0.0041808536% |
| AR236 | Haskell City, Arkansas | 0.0719017520% |
| AR237 | Hatfield Town, Arkansas | 0.0003119506% |
| AR238 | Havana City, Arkansas | 0.0028832535% |
| AR239 | Haynes Town, Arkansas | 0.0021807923% |
| AR240 | Hazen City, Arkansas | 0.0648458015% |
| AR241 | Heber Springs City, Arkansas | 0.3767547633% |
| AR242 | Hector Town, Arkansas | 0.0046732490% |
| AR243 | Helena-West Helena City, Arkansas | 0.1739214762% |
| AR244 | Hempstead County, Arkansas | 0.2734659153% |
| AR245 | Hermitage City, Arkansas | 0.0121839606% |

| State ID | Qualifying Subdivision | Consolidated State Allocation |
|-----------------|-------------------------------|--------------------------------------|
| AR246 | Hickory Ridge City, Arkansas | 0.0037770349% |
| AR247 | Higden Town, Arkansas | 0.0085654767% |
| AR248 | Higginson Town, Arkansas | 0.0151972889% |
| AR249 | Highfill Town, Arkansas | 0.0156011076% |
| AR250 | Highland City, Arkansas | 0.0298718460% |
| AR251 | Hindsville Town, Arkansas | 0.0033816590% |
| AR252 | Holland City, Arkansas | 0.0148864831% |
| AR253 | Holly Grove City, Arkansas | 0.0044608936% |
| AR254 | Hope City, Arkansas | 0.2248866206% |
| AR255 | Horatio City, Arkansas | 0.0029417800% |
| AR256 | Horseshoe Bend City, Arkansas | 0.1112109623% |
| AR257 | Horseshoe Lake Town, Arkansas | 0.0014319677% |
| AR258 | Hot Spring County, Arkansas | 0.4782149797% |
| AR259 | Hot Springs City, Arkansas | 3.5617977507% |
| AR260 | Houston Town, Arkansas | 0.0052922849% |
| AR261 | Howard County, Arkansas | 0.1730249760% |
| AR262 | Hoxie City, Arkansas | 0.0120318489% |
| AR263 | Hughes City, Arkansas | 0.0113608689% |
| AR264 | Humnoke City, Arkansas | 0.0148176536% |
| AR265 | Humphrey City, Arkansas | 0.0142685920% |
| AR266 | Hunter Town, Arkansas | 0.0001735762% |
| AR267 | Huntington City, Arkansas | 0.0062142563% |
| AR268 | Huntsville City, Arkansas | 0.0854508543% |
| AR269 | Huttig City, Arkansas | 0.0090756161% |
| AR270 | Imboden Town, Arkansas | 0.0007621325% |
| AR271 | Independence County, Arkansas | 1.0893020276% |
| AR272 | Izard County, Arkansas | 0.5513048629% |
| AR273 | Jackson County, Arkansas | 0.1817241049% |
| AR274 | Jacksonport Town, Arkansas | 0.0050680525% |
| AR275 | Jacksonville City, Arkansas | 2.6389305280% |
| AR276 | Jasper City, Arkansas | 0.0070526594% |
| AR277 | Jefferson County, Arkansas | 0.5992841535% |
| AR278 | Jennette Town, Arkansas | 0.0012409338% |
| AR279 | Jericho Town, Arkansas | 0.0009641849% |
| AR281 | Johnson City, Arkansas | 0.1307711237% |
| AR282 | Johnson County, Arkansas | 0.3131687844% |
| AR283 | Joiner City, Arkansas | 0.0294738943% |
| AR284 | Jonesboro City, Arkansas | 2.1740597362% |
| AR285 | Judsonia City, Arkansas | 0.0470208295% |
| AR286 | Junction City, Arkansas | 0.0041819983% |
| AR287 | Keiser City, Arkansas | 0.0065363668% |
| AR288 | Kensett City, Arkansas | 0.0362397881% |
| AR289 | Kibler City, Arkansas | 0.0431741065% |
| AR290 | Kingsland City, Arkansas | 0.0062036672% |
| AR291 | Knobel City, Arkansas | 0.0009218283% |
| AR292 | Knoxville Town, Arkansas | 0.0058832739% |
| AR293 | Lafayette County, Arkansas | 0.0910619584% |
| AR294 | Lafe Town, Arkansas | 0.0028363178% |
| AR295 | Lagrange Town, Arkansas | 0.0008239503% |

| State ID | Qualifying Subdivision | Consolidated State Allocation |
|-----------------|-------------------------------|--------------------------------------|
| AR296 | Lake City, Arkansas | 0.0259733220% |
| AR297 | Lake View City, Arkansas | 0.0047133160% |
| AR298 | Lake Village City, Arkansas | 0.0224886334% |
| AR299 | Lakeview City, Arkansas | 0.0193402219% |
| AR300 | Lamar City, Arkansas | 0.1021685446% |
| AR301 | Lavaca City, Arkansas | 0.0302604964% |
| AR302 | Lawrence County, Arkansas | 0.4807663922% |
| AR303 | Leachville City, Arkansas | 0.0232401768% |
| AR304 | Lead Hill Town, Arkansas | 0.0069168607% |
| AR305 | Lee County, Arkansas | 0.0989039387% |
| AR306 | Leola Town, Arkansas | 0.0013687190% |
| AR307 | Lepanto City, Arkansas | 0.0682260295% |
| AR308 | Leslie City, Arkansas | 0.0254444370% |
| AR309 | Lewisville City, Arkansas | 0.0166148039% |
| AR310 | Lincoln City, Arkansas | 0.0464338472% |
| AR311 | Lincoln County, Arkansas | 0.1387881111% |
| AR312 | Little Flock City, Arkansas | 0.0530723850% |
| AR313 | Little River County, Arkansas | 0.3040825791% |
| AR314 | Little Rock City, Arkansas | 6.7135694892% |
| AR315 | Lockesburg City, Arkansas | 0.0062672021% |
| AR316 | Logan County, Arkansas | 0.5058103018% |
| AR317 | London City, Arkansas | 0.0142372538% |
| AR318 | Lonoke City, Arkansas | 0.2452247983% |
| AR319 | Lonoke County, Arkansas | 0.5819398431% |
| AR320 | Louann Town, Arkansas | 0.0002119261% |
| AR321 | Luxora City, Arkansas | 0.0119226662% |
| AR322 | Lynn Town, Arkansas | 0.0001385175% |
| AR323 | Madison City, Arkansas | 0.0058260353% |
| AR324 | Madison County, Arkansas | 0.3196927018% |
| AR325 | Magazine City, Arkansas | 0.0318730520% |
| AR326 | Magness Town, Arkansas | 0.0014179443% |
| AR327 | Magnolia City, Arkansas | 0.5824169272% |
| AR328 | Malvern City, Arkansas | 0.3835695961% |
| AR329 | Mammoth Spring City, Arkansas | 0.0072408314% |
| AR330 | Manila City, Arkansas | 0.0409124647% |
| AR331 | Mansfield City, Arkansas | 0.0007997669% |
| AR332 | Marianna City, Arkansas | 0.0846648246% |
| AR333 | Marie Town, Arkansas | 0.0009849339% |
| AR334 | Marion City, Arkansas | 0.1126915829% |
| AR335 | Marion County, Arkansas | 0.3952336867% |
| AR336 | Marked Tree City, Arkansas | 0.0992021520% |
| AR337 | Marmaduke City, Arkansas | 0.0391761304% |
| AR338 | Marvell City, Arkansas | 0.0610375715% |
| AR339 | Maumelle City, Arkansas | 0.2572012688% |
| AR340 | Mayflower City, Arkansas | 0.0608694329% |
| AR341 | Maynard Town, Arkansas | 0.0013140561% |
| AR342 | McCaskill Town, Arkansas | 0.0012894435% |
| AR343 | McCrary City, Arkansas | 0.0147483949% |
| AR344 | McDougal Town, Arkansas | 0.0001189133% |

| State ID | Qualifying Subdivision | Consolidated State Allocation |
|-----------------|-------------------------------------|--------------------------------------|
| AR345 | McGehee City, Arkansas | 0.0429993856% |
| AR346 | McNab Town, Arkansas | 0.0009151028% |
| AR347 | Mcrae City, Arkansas | 0.0307843730% |
| AR348 | Melbourne City, Arkansas | 0.0687295865% |
| AR349 | Mena City, Arkansas | 0.7716866592% |
| AR350 | Menifee Town, Arkansas | 0.0106144770% |
| AR351 | Midland Town, Arkansas | 0.0002701664% |
| AR352 | Miller County, Arkansas | 0.3769094507% |
| AR353 | Mineral Springs City, Arkansas | 0.0133569235% |
| AR354 | Minturn Town, Arkansas | 0.0002323889% |
| AR355 | Mississippi County, Arkansas | 0.4561503415% |
| AR356 | Mitchellville City, Arkansas | 0.0000190318% |
| AR357 | Monette City, Arkansas | 0.0230987974% |
| AR358 | Monroe County, Arkansas | 0.0751267203% |
| AR359 | Montgomery County, Arkansas | 0.2264091685% |
| AR360 | Monticello City, Arkansas | 0.0526747196% |
| AR361 | Montrose City, Arkansas | 0.0059883068% |
| AR362 | Moorefield Town, Arkansas | 0.0009616092% |
| AR363 | Moro Town, Arkansas | 0.0019858947% |
| AR364 | Morrilton City, Arkansas | 0.2597150469% |
| AR365 | Morrison Bluff Town, Arkansas | 0.0001732900% |
| AR366 | Mount Ida City, Arkansas | 0.0133550632% |
| AR367 | Mount Pleasant Town, Arkansas | 0.0122294653% |
| AR368 | Mount Vernon Town, Arkansas | 0.0071675659% |
| AR369 | Mountain Home City, Arkansas | 0.8447100025% |
| AR370 | Mountain Pine City, Arkansas | 0.0111311989% |
| AR371 | Mountainburg City, Arkansas | 0.0505877986% |
| AR372 | Mulberry City, Arkansas | 0.0839496278% |
| AR373 | Murfreesboro City, Arkansas | 0.0401878235% |
| AR374 | Nashville City, Arkansas | 0.1174004630% |
| AR375 | Nevada County, Arkansas | 0.1042972498% |
| AR376 | Newark City, Arkansas | 0.0743959259% |
| AR377 | Newport City, Arkansas | 0.2957024125% |
| AR378 | Newton County, Arkansas | 0.2538955941% |
| AR379 | Norfolk City, Arkansas | 0.0071735760% |
| AR380 | Norman Town, Arkansas | 0.0054255078% |
| AR381 | Norphlet City, Arkansas | 0.0199309247% |
| AR382 | North Little Rock City, Arkansas | 1.6145764729% |
| AR383 | Oak Grove Heights Town, Arkansas | 0.0108133813% |
| AR384 | Oak Grove Town, Arkansas | 0.0031881924% |
| AR385 | Oakhaven Town, Arkansas | 0.0008458440% |
| AR386 | Oden Town, Arkansas | 0.0002086349% |
| AR387 | Ogden City, Arkansas | 0.0000829960% |
| AR388 | Oil Trough Town, Arkansas | 0.0018456600% |
| AR389 | O'Kean Town, Arkansas | 0.0001714297% |
| AR390 | Okolona Town, Arkansas | 0.0019046158% |
| AR391 | Ola City, Arkansas | 0.0262882776% |
| AR392 | Omaha Town, Arkansas | 0.0030405167% |

| State ID | Qualifying Subdivision | Consolidated State Allocation |
|-----------------|--------------------------------|--------------------------------------|
| AR393 | Oppelo City, Arkansas | 0.0090335457% |
| AR394 | Osceola City, Arkansas | 0.2492878833% |
| AR395 | Ouachita County, Arkansas | 0.2913601460% |
| AR396 | Oxford City, Arkansas | 0.0264156336% |
| AR397 | Ozan Town, Arkansas | 0.0011369025% |
| AR398 | Ozark City, Arkansas | 0.1131238778% |
| AR399 | Palestine City, Arkansas | 0.0190803585% |
| AR400 | Pangburn City, Arkansas | 0.0157168727% |
| AR401 | Paragould City, Arkansas | 1.0056390223% |
| AR402 | Paris City, Arkansas | 0.1616167421% |
| AR403 | Parkdale City, Arkansas | 0.0007150537% |
| AR404 | Parkin City, Arkansas | 0.0145157198% |
| AR405 | Patmos Town, Arkansas | 0.0012638292% |
| AR406 | Patterson City, Arkansas | 0.0019780244% |
| AR407 | Pea Ridge City, Arkansas | 0.1099874863% |
| AR408 | Peach Orchard City, Arkansas | 0.0002743162% |
| AR409 | Perla Town, Arkansas | 0.0015089537% |
| AR410 | Perry County, Arkansas | 0.2411764522% |
| AR411 | Perry Town, Arkansas | 0.0054813155% |
| AR412 | Perrytown, Arkansas | 0.0014218079% |
| AR413 | Perryville City, Arkansas | 0.0413931262% |
| AR414 | Phillips County, Arkansas | 0.3245121955% |
| AR415 | Piggott City, Arkansas | 0.3895380125% |
| AR416 | Pike County, Arkansas | 0.3481536152% |
| AR417 | Pindall Town, Arkansas | 0.0030350790% |
| AR418 | Pine Bluff City, Arkansas | 0.9840818047% |
| AR419 | Pineville Town, Arkansas | 0.0022012551% |
| AR420 | Plainview City, Arkansas | 0.0125505741% |
| AR421 | Pleasant Plains Town, Arkansas | 0.0024498139% |
| AR422 | Plumerville City, Arkansas | 0.0292462276% |
| AR423 | Pocahontas City, Arkansas | 0.4671181241% |
| AR424 | Poinsett County, Arkansas | 0.4009911787% |
| AR425 | Polk County, Arkansas | 0.0691418478% |
| AR426 | Pollard City, Arkansas | 0.0004521853% |
| AR427 | Pope County, Arkansas | 0.8568421621% |
| AR428 | Portia Town, Arkansas | 0.0009455824% |
| AR429 | Portland City, Arkansas | 0.0081334680% |
| AR430 | Pottsville City, Arkansas | 0.0356473681% |
| AR431 | Powhatan Town, Arkansas | 0.0001556891% |
| AR432 | Poyen Town, Arkansas | 0.0022812461% |
| AR433 | Prairie County, Arkansas | 0.0903177130% |
| AR434 | Prairie Grove City, Arkansas | 0.0877670159% |
| AR435 | Prattsville Town, Arkansas | 0.0011406231% |
| AR436 | Prescott City, Arkansas | 0.0925564594% |
| AR437 | Pulaski County, Arkansas | 2.3536109191% |
| AR438 | Pyatt Town, Arkansas | 0.0061435666% |
| AR439 | Quitman City, Arkansas | 0.0720876345% |
| AR440 | Randolph County, Arkansas | 0.0533049170% |
| AR441 | Ratcliff City, Arkansas | 0.0038192484% |

| State ID | Qualifying Subdivision | Consolidated State Allocation |
|-----------------|------------------------------------|--------------------------------------|
| AR442 | Ravenden Springs Town, Arkansas | 0.0001143342% |
| AR443 | Ravenden Town, Arkansas | 0.0021246984% |
| AR444 | Rector City, Arkansas | 0.0056501695% |
| AR445 | Redfield City, Arkansas | 0.0199888788% |
| AR446 | Reed Town, Arkansas | 0.0009294125% |
| AR447 | Reyno City, Arkansas | 0.0001714297% |
| AR448 | Rison City, Arkansas | 0.0266158258% |
| AR449 | Rockport City, Arkansas | 0.0466258829% |
| AR450 | Roe Town, Arkansas | 0.0006297682% |
| AR451 | Rogers City, Arkansas | 1.7409808606% |
| AR452 | Rondo Town, Arkansas | 0.0001282146% |
| AR453 | Rose Bud Town, Arkansas | 0.0201332633% |
| AR454 | Rosston Town, Arkansas | 0.0012719857% |
| AR455 | Rudy Town, Arkansas | 0.0043610122% |
| AR456 | Russell Town, Arkansas | 0.0072738867% |
| AR457 | Russellville City, Arkansas | 0.9171601007% |
| AR458 | Salem City, Arkansas | 0.0044962385% |
| AR459 | Salesville City, Arkansas | 0.0064404921% |
| AR460 | Saline County, Arkansas | 1.0800200662% |
| AR461 | Scott County, Arkansas | 0.3380405487% |
| AR462 | Scranton City, Arkansas | 0.0072753177% |
| AR463 | Searcy City, Arkansas | 0.9880873649% |
| AR464 | Searcy County, Arkansas | 0.2116252857% |
| AR465 | Sebastian County, Arkansas | 2.1934833834% |
| AR466 | Sedgwick Town, Arkansas | 0.0005311746% |
| AR467 | Sevier County, Arkansas | 0.2613059949% |
| AR468 | Shannon Hills City, Arkansas | 0.0498163648% |
| AR469 | Sharp County, Arkansas | 0.2811885530% |
| AR470 | Sheridan City, Arkansas | 0.2276671308% |
| AR471 | Sherrill Town, Arkansas | 0.0025761682% |
| AR472 | Sherwood City, Arkansas | 0.4241829888% |
| AR473 | Shirley Town, Arkansas | 0.0009145304% |
| AR474 | Sidney Town, Arkansas | 0.0035774152% |
| AR475 | Siloam Springs City, Arkansas | 0.7477783644% |
| AR476 | Smackover City, Arkansas | 0.0008007686% |
| AR477 | Smithville Town, Arkansas | 0.0001624146% |
| AR478 | South Lead Hill Town, Arkansas | 0.0018313504% |
| AR479 | Sparkman City, Arkansas | 0.0035065824% |
| AR480 | Springdale City, Arkansas | 2.0136786333% |
| AR481 | Springtown, Arkansas | 0.0002924895% |
| AR482 | St Francis County, Arkansas | 0.2044215163% |
| AR483 | St. Charles Town, Arkansas | 0.0024664131% |
| AR484 | St. Francis City, Arkansas | 0.0007137659% |
| AR485 | St. Joe Town, Arkansas | 0.0076757020% |
| AR486 | St. Paul Town, Arkansas | 0.0041619648% |
| AR487 | Stamps City, Arkansas | 0.0180207281% |
| AR488 | Star City, Arkansas | 0.0564865270% |
| AR489 | Stephens City, Arkansas | 0.0116586529% |

| State ID | Qualifying Subdivision | Consolidated State Allocation |
|-----------------|--------------------------------|--------------------------------------|
| AR490 | Stone County, Arkansas | 0.2837768844% |
| AR491 | Strawberry Town, Arkansas | 0.0006928738% |
| AR492 | Strong City, Arkansas | 0.0029361993% |
| AR493 | Stuttgart City, Arkansas | 0.2203815101% |
| AR494 | Subiaco Town, Arkansas | 0.0109146937% |
| AR495 | Success Town, Arkansas | 0.0001784415% |
| AR496 | Sulphur Rock Town, Arkansas | 0.0032654646% |
| AR497 | Sulphur Springs City, Arkansas | 0.0120908047% |
| AR498 | Summit City, Arkansas | 0.0074467474% |
| AR499 | Sunset Town, Arkansas | 0.0016041130% |
| AR500 | Swifton City, Arkansas | 0.0178930859% |
| AR501 | Taylor City, Arkansas | 0.0014103602% |
| AR502 | Texarkana City, Arkansas | 0.7683955804% |
| AR503 | Thornton City, Arkansas | 0.0022437548% |
| AR504 | Tillar City, Arkansas | 0.0003265465% |
| AR505 | Tinsman Town, Arkansas | 0.0003150987% |
| AR506 | Tollette Town, Arkansas | 0.0032731918% |
| AR507 | Tontitown City, Arkansas | 0.0610355681% |
| AR508 | Traskwood City, Arkansas | 0.0177678764% |
| AR509 | Trumann City, Arkansas | 0.2319945153% |
| AR510 | Tuckerman City, Arkansas | 0.0405439909% |
| AR511 | Tull Town, Arkansas | 0.0030797252% |
| AR512 | Tupelo Town, Arkansas | 0.0005171511% |
| AR513 | Turrell City, Arkansas | 0.0090687475% |
| AR514 | Twin Groves Town, Arkansas | 0.0156102657% |
| AR515 | Tyronza City, Arkansas | 0.0382955139% |
| AR516 | Ulm Town, Arkansas | 0.0000897216% |
| AR517 | Union County, Arkansas | 0.4520045466% |
| AR518 | Valley Springs Town, Arkansas | 0.0032716177% |
| AR519 | Van Buren City, Arkansas | 1.7649031789% |
| AR520 | Van Buren County, Arkansas | 0.3641848711% |
| AR521 | Vandervoort Town, Arkansas | 0.0000659675% |
| AR522 | Victoria Town, Arkansas | 0.0005446257% |
| AR523 | Vilonia City, Arkansas | 0.1035441323% |
| AR524 | Viola Town, Arkansas | 0.0032700437% |
| AR525 | Wabaseka Town, Arkansas | 0.0082530968% |
| AR526 | Waldenburg Town, Arkansas | 0.0023526513% |
| AR527 | Waldo City, Arkansas | 0.0028426141% |
| AR528 | Waldron City, Arkansas | 0.1501465474% |
| AR529 | Walnut Ridge City, Arkansas | 0.0315460763% |
| AR530 | Ward City, Arkansas | 0.1482609634% |
| AR531 | Warren City, Arkansas | 0.1331456688% |
| AR532 | Washington City, Arkansas | 0.0014218079% |
| AR533 | Washington County, Arkansas | 2.0141562897% |
| AR534 | Watson City, Arkansas | 0.0000569524% |
| AR535 | Weiner City, Arkansas | 0.0115016760% |
| AR536 | Weldon Town, Arkansas | 0.0015514534% |
| AR537 | West Fork City, Arkansas | 0.0278779379% |
| AR538 | West Memphis City, Arkansas | 0.6402086383% |

| State ID | Qualifying Subdivision | Consolidated State Allocation |
|-----------------|--------------------------------------|--------------------------------------|
| AR539 | West Point Town, Arkansas | 0.0031173596% |
| AR540 | Western Grove Town, Arkansas | 0.0057204300% |
| AR541 | Wheatley City, Arkansas | 0.0050976735% |
| AR542 | Whelen Springs Town, Arkansas | 0.0002381128% |
| AR543 | White County, Arkansas | 0.9979591705% |
| AR544 | White Hall City, Arkansas | 0.0551959387% |
| AR545 | Wickes Town, Arkansas | 0.0001422380% |
| AR546 | Widener Town, Arkansas | 0.0014565804% |
| AR547 | Wiederkehr Village City, Arkansas | 0.0015955272% |
| AR548 | Williford Town, Arkansas | 0.0025041906% |
| AR549 | Willisville Town, Arkansas | 0.0003913692% |
| AR550 | Wilmar City, Arkansas | 0.0018078825% |
| AR551 | Wilmot City, Arkansas | 0.0171605744% |
| AR552 | Wilson City, Arkansas | 0.0038733390% |
| AR553 | Wilton City, Arkansas | 0.0002323889% |
| AR554 | Winchester Town, Arkansas | 0.0011094280% |
| AR555 | Winslow City, Arkansas | 0.0059329284% |
| AR556 | Winthrop City, Arkansas | 0.0004315794% |
| AR557 | Woodruff County, Arkansas | 0.2136270641% |
| AR558 | Wooster Town, Arkansas | 0.0052930004% |
| AR559 | Wrightsville City, Arkansas | 0.0089014675% |
| AR560 | Wynne City, Arkansas | 0.1541190523% |
| AR561 | Yell County, Arkansas | 0.5032932325% |
| AR562 | Yellville City, Arkansas | 0.0268081476% |
| AR563 | Zinc Town, Arkansas | 0.0018492375% |
| AR564 | Keo Town, Arkansas | 0.0137063654% |
| AR565 | Letona Town, Arkansas | 0.0096119422% |
| AR567 | Lexa Town, Arkansas | 0.0073056542% |
| AR568 | Lonsdale Town, Arkansas | 0.0009432928% |
| AR569 | Lowell City, Arkansas | 0.2449366017% |
| AR570 | Marshall City, Arkansas | 0.0391797079% |
| AR571 | McNeil City, Arkansas | 0.0006390694% |
| AR572 | Mountain View City, Arkansas | 0.1444262605% |
| AR573 | Nimmons Town, Arkansas | 0.0001405209% |

| State ID | Qualifying Subdivision | Consolidated State Allocation |
|----------|----------------------------------|---|
| CA1 | Adelanto City, California | |
| CA2 | Agoura Hills City, California | |
| CA3 | Alameda City, California | |
| CA4 | Alameda County, California | |
| CA5 | Albany City, California | |
| CA6 | Alhambra City, California | |
| CA7 | Aliso Viejo City, California | |
| CA9 | Amador County, California | |
| CA10 | American Canyon City, California | |
| CA11 | Anaheim City, California | |
| CA12 | Anderson City, California | |
| CA13 | Antioch City, California | |
| CA14 | Apple Valley Town, California | |
| CA15 | Arcadia City, California | |
| CA16 | Arcata City, California | |
| CA17 | Arroyo Grande City, California | |
| CA18 | Artesia City, California | |
| CA19 | Arvin City, California | |
| CA20 | Atascadero City, California | |
| CA21 | Atwater City, California | |
| CA22 | Auburn City, California | |
| CA23 | Avenal City, California | Allocations in California will be made in accordance with the California State-Subdivision Agreement. |
| CA24 | Azusa City, California | |
| CA25 | Bakersfield City, California | |
| CA26 | Baldwin Park City, California | |
| CA27 | Banning City, California | |
| CA28 | Barstow City, California | |
| CA29 | Beaumont City, California | |
| CA30 | Bell City, California | |
| CA31 | Bell Gardens City, California | |
| CA32 | Bellflower City, California | |
| CA33 | Belmont City, California | |
| CA34 | Benicia City, California | |
| CA35 | Berkeley City, California | |
| CA36 | Beverly Hills City, California | |
| CA37 | Blythe City, California | |
| CA38 | Brawley City, California | |
| CA39 | Brea City, California | |
| CA40 | Brentwood City, California | |
| CA41 | Buena Park City, California | |
| CA42 | Burbank City, California | |
| CA43 | Burlingame City, California | |
| CA44 | Butte County, California | |
| CA45 | Calabasas City, California | |
| CA46 | Calaveras County, California | |
| CA47 | Calexico City, California | |
| CA48 | California City, California | |

| State ID | Qualifying Subdivision | Consolidated State Allocation |
|----------|-------------------------------------|---|
| CA49 | Camarillo City, California | |
| CA50 | Campbell City, California | |
| CA51 | Canyon Lake City, California | |
| CA52 | Capitola City, California | |
| CA53 | Carlsbad City, California | |
| CA54 | Carpinteria City, California | |
| CA55 | Carson City, California | |
| CA56 | Cathedral City, California | |
| CA57 | Ceres City, California | |
| CA58 | Cerritos City, California | |
| CA59 | Chico City, California | |
| CA60 | Chino City, California | |
| CA61 | Chino Hills City, California | |
| CA62 | Chowchilla City, California | |
| CA63 | Chula Vista City, California | |
| CA64 | Citrus Heights City, California | |
| CA65 | Claremont City, California | |
| CA66 | Clayton City, California | |
| CA67 | Clearlake City, California | |
| CA68 | Clovis City, California | |
| CA69 | Coachella City, California | |
| CA70 | Coalinga City, California | |
| CA71 | Colton City, California | Allocations in California will be made in accordance with the California State-Subdivision Agreement. |
| CA72 | Colusa County, California | |
| CA73 | Commerce City, California | |
| CA74 | Compton City, California | |
| CA75 | Concord City, California | |
| CA76 | Contra Costa County, California | |
| CA77 | Corcoran City, California | |
| CA78 | Corona City, California | |
| CA79 | Coronado City, California | |
| CA80 | Costa Mesa City, California | |
| CA81 | Covina City, California | |
| CA82 | Cudahy City, California | |
| CA83 | Culver City, California | |
| CA84 | Cupertino City, California | |
| CA85 | Cypress City, California | |
| CA86 | Daly City, California | |
| CA87 | Dana Point City, California | |
| CA88 | Danville Town, California | |
| CA89 | Davis City, California | |
| CA90 | Del Norte County, California | |
| CA91 | Delano City, California | |
| CA92 | Desert Hot Springs City, California | |
| CA93 | Diamond Bar City, California | |
| CA94 | Dinuba City, California | |
| CA95 | Dixon City, California | |

| State ID | Qualifying Subdivision | Consolidated State Allocation |
|----------|--|---|
| CA96 | Downey City, California | Allocations in California will be made in accordance with the California State-Subdivision Agreement. |
| CA97 | Duarte City, California | |
| CA98 | Dublin City, California | |
| CA99 | East Palo Alto City, California | |
| CA100 | Eastvale City, California | |
| CA101 | El Cajon City, California | |
| CA102 | El Centro City, California | |
| CA103 | El Cerrito City, California | |
| CA104 | El Dorado County, California | |
| CA105 | El Monte City, California | |
| CA106 | El Paso De Robles (Paso Robles) City, California | |
| CA107 | El Segundo City, California | |
| CA108 | Elk Grove City, California | |
| CA109 | Emeryville City, California | |
| CA110 | Encinitas City, California | |
| CA111 | Escondido City, California | |
| CA112 | Eureka City, California | |
| CA113 | Exeter City, California | |
| CA114 | Fairfield City, California | |
| CA115 | Farmersville City, California | |
| CA116 | Fillmore City, California | |
| CA117 | Folsom City, California | |
| CA118 | Fontana City, California | |
| CA119 | Fortuna City, California | |
| CA120 | Foster City, California | |
| CA121 | Fountain Valley City, California | |
| CA122 | Fremont City, California | |
| CA123 | Fresno City, California | |
| CA124 | Fresno County, California | |
| CA125 | Fullerton City, California | |
| CA126 | Galt City, California | |
| CA127 | Garden Grove City, California | |
| CA128 | Gardena City, California | |
| CA129 | Gilroy City, California | |
| CA130 | Glendale City, California | |
| CA131 | Glendora City, California | |
| CA132 | Glenn County, California | |
| CA133 | Goleta City, California | |
| CA134 | Grand Terrace City, California | |
| CA135 | Grass Valley City, California | |
| CA136 | Greenfield City, California | |
| CA137 | Grover Beach City, California | |
| CA138 | Half Moon Bay City, California | |
| CA139 | Hanford City, California | |
| CA140 | Hawaiian Gardens City, California | |
| CA141 | Hawthorne City, California | |

| State ID | Qualifying Subdivision | Consolidated State Allocation |
|----------|---------------------------------------|---|
| CA142 | Hayward City, California | |
| CA143 | Healdsburg City, California | |
| CA144 | Hemet City, California | |
| CA145 | Hercules City, California | |
| CA146 | Hermosa Beach City, California | |
| CA147 | Hesperia City, California | |
| CA148 | Highland City, California | |
| CA149 | Hillsborough Town, California | |
| CA150 | Hollister City, California | |
| CA151 | Humboldt County, California | |
| CA152 | Huntington Beach City, California | |
| CA153 | Huntington Park City, California | |
| CA154 | Imperial Beach City, California | |
| CA155 | Imperial City, California | |
| CA156 | Imperial County, California | |
| CA157 | Indio City, California | |
| CA158 | Inglewood City, California | |
| CA159 | Inyo County, California | |
| CA160 | Irvine City, California | |
| CA161 | Jurupa Valley City, California | |
| CA162 | Kerman City, California | |
| CA163 | Kern County, California | |
| CA164 | King City, California | Allocations in California will be made in accordance with the California State-Subdivision Agreement. |
| CA165 | Kings County, California | |
| CA166 | Kingsburg City, California | |
| CA167 | La Cañada Flintridge City, California | |
| CA168 | La Habra City, California | |
| CA169 | La Mesa City, California | |
| CA170 | La Mirada City, California | |
| CA171 | La Palma City, California | |
| CA172 | La Puente City, California | |
| CA173 | La Quinta City, California | |
| CA174 | La Verne City, California | |
| CA175 | Lafayette City, California | |
| CA176 | Laguna Beach City, California | |
| CA177 | Laguna Hills City, California | |
| CA178 | Laguna Niguel City, California | |
| CA179 | Laguna Woods City, California | |
| CA180 | Lake County, California | |
| CA181 | Lake Elsinore City, California | |
| CA182 | Lake Forest City, California | |
| CA183 | Lakeport City, California | |
| CA184 | Lakewood City, California | |
| CA185 | Lancaster City, California | |
| CA186 | Larkspur City, California | |
| CA187 | Lassen County, California | |
| CA188 | Lathrop City, California | |

| State ID | Qualifying Subdivision | Consolidated State Allocation |
|----------|----------------------------------|-------------------------------|
| CA189 | Lawndale City, California | |
| CA190 | Lemon Grove City, California | |
| CA191 | Lemoore City, California | |
| CA192 | Lincoln City, California | |
| CA193 | Lindsay City, California | |
| CA194 | Livermore City, California | |
| CA195 | Livingston City, California | |
| CA196 | Lodi City, California | |
| CA197 | Loma Linda City, California | |
| CA198 | Lomita City, California | |
| CA199 | Lompoc City, California | |
| CA200 | Long Beach City, California | |
| CA201 | Los Alamitos City, California | |
| CA202 | Los Altos City, California | |
| CA203 | Los Angeles City, California | |
| CA204 | Los Angeles County, California | |
| CA205 | Los Banos City, California | |
| CA206 | Los Gatos Town, California | |
| CA207 | Lynwood City, California | |
| CA208 | Madera City, California | |
| CA209 | Madera County, California | |
| CA210 | Malibu City, California | |
| CA211 | Manhattan Beach City, California | |
| CA212 | Manteca City, California | |
| CA213 | Marin County, California | |
| CA214 | Marina City, California | |
| CA215 | Mariposa County, California | |
| CA216 | Martinez City, California | |
| CA217 | Marysville City, California | |
| CA218 | Maywood City, California | |
| CA219 | McFarland City, California | |
| CA220 | Mendocino County, California | |
| CA221 | Mendota City, California | |
| CA222 | Menifee City, California | |
| CA223 | Menlo Park City, California | |
| CA224 | Merced City, California | |
| CA225 | Merced County, California | |
| CA226 | Mill Valley City, California | |
| CA227 | Millbrae City, California | |
| CA228 | Milpitas City, California | |
| CA229 | Mission Viejo City, California | |
| CA230 | Modesto City, California | |
| CA231 | Modoc County, California | |
| CA232 | Mono County, California | |
| CA233 | Monrovia City, California | |
| CA234 | Montclair City, California | |
| CA235 | Montebello City, California | |

Allocations in California will be made in accordance with the California State-Subdivision Agreement.

| State ID | Qualifying Subdivision | Consolidated State Allocation |
|----------|---------------------------------------|---|
| CA236 | Monterey City, California | |
| CA237 | Monterey County, California | |
| CA238 | Monterey Park City, California | |
| CA239 | Moorpark City, California | |
| CA240 | Moraga Town, California | |
| CA241 | Moreno Valley City, California | |
| CA242 | Morgan Hill City, California | |
| CA243 | Morro Bay City, California | |
| CA244 | Mountain View City, California | |
| CA245 | Murrieta City, California | |
| CA246 | Napa City, California | |
| CA247 | Napa County, California | |
| CA248 | National City, California | |
| CA249 | Nevada County, California | |
| CA250 | Newark City, California | |
| CA251 | Newman City, California | |
| CA252 | Newport Beach City, California | |
| CA253 | Norco City, California | |
| CA254 | Norwalk City, California | |
| CA255 | Novato City, California | |
| CA256 | Oakdale City, California | |
| CA257 | Oakland City, California | |
| CA258 | Oakley City, California | Allocations in California will be made in accordance with the California State-Subdivision Agreement. |
| CA259 | Oceanside City, California | |
| CA260 | Ontario City, California | |
| CA261 | Orange City, California | |
| CA262 | Orange County, California | |
| CA263 | Orange Cove City, California | |
| CA264 | Orinda City, California | |
| CA265 | Oroville City, California | |
| CA266 | Oxnard City, California | |
| CA267 | Pacific Grove City, California | |
| CA268 | Pacifica City, California | |
| CA269 | Palm Desert City, California | |
| CA270 | Palm Springs City, California | |
| CA271 | Palmdale City, California | |
| CA272 | Palo Alto City, California | |
| CA273 | Palos Verdes Estates City, California | |
| CA274 | Paramount City, California | |
| CA275 | Parlier City, California | |
| CA276 | Pasadena City, California | |
| CA277 | Patterson City, California | |
| CA278 | Perris City, California | |
| CA279 | Petaluma City, California | |
| CA280 | Pico Rivera City, California | |
| CA281 | Piedmont City, California | |
| CA282 | Pinole City, California | |

| State ID | Qualifying Subdivision | Consolidated State Allocation |
|----------|---|---|
| CA283 | Pittsburg City, California | Allocations in California will be made in accordance with the California State-Subdivision Agreement. |
| CA284 | Placentia City, California | |
| CA285 | Placer County, California | |
| CA286 | Placerville City, California | |
| CA287 | Pleasant Hill City, California | |
| CA288 | Pleasanton City, California | |
| CA289 | Plumas County, California | |
| CA290 | Pomona City, California | |
| CA291 | Port Hueneme City, California | |
| CA292 | Porterville City, California | |
| CA293 | Poway City, California | |
| CA294 | Rancho Cordova City, California | |
| CA295 | Rancho Cucamonga City, California | |
| CA296 | Rancho Mirage City, California | |
| CA297 | Rancho Palos Verdes City, California | |
| CA298 | Rancho Santa Margarita City, California | |
| CA299 | Red Bluff City, California | |
| CA300 | Redding City, California | |
| CA301 | Redlands City, California | |
| CA302 | Redondo Beach City, California | |
| CA303 | Redwood City, California | |
| CA304 | Reedley City, California | |
| CA305 | Rialto City, California | |
| CA306 | Richmond City, California | |
| CA307 | Ridgecrest City, California | |
| CA308 | Ripon City, California | |
| CA309 | Riverbank City, California | |
| CA310 | Riverside City, California | |
| CA311 | Riverside County, California | |
| CA312 | Rocklin City, California | |
| CA313 | Rohnert Park City, California | |
| CA314 | Rosemead City, California | |
| CA315 | Roseville City, California | |
| CA316 | Sacramento City, California | |
| CA317 | Sacramento County, California | |
| CA318 | Salinas City, California | |
| CA319 | San Anselmo Town, California | |
| CA320 | San Benito County, California | |
| CA321 | San Bernardino City, California | |
| CA322 | San Bernardino County, California | |
| CA323 | San Bruno City, California | |
| CA324 | San Buenaventura (Ventura) City, California | |
| CA325 | San Carlos City, California | |
| CA326 | San Clemente City, California | |
| CA327 | San Diego City, California | |
| CA328 | San Diego County, California | |

| State ID | Qualifying Subdivision | Consolidated State Allocation |
|----------|--------------------------------------|-------------------------------|
| CA329 | San Dimas City, California | |
| CA330 | San Fernando City, California | |
| CA331 | San Francisco City, California | |
| CA332 | San Gabriel City, California | |
| CA333 | San Jacinto City, California | |
| CA334 | San Joaquin County, California | |
| CA335 | San Jose City, California | |
| CA336 | San Juan Capistrano City, California | |
| CA337 | San Leandro City, California | |
| CA338 | San Luis Obispo City, California | |
| CA339 | San Luis Obispo County, California | |
| CA340 | San Marcos City, California | |
| CA341 | San Marino City, California | |
| CA342 | San Mateo City, California | |
| CA343 | San Mateo County, California | |
| CA344 | San Pablo City, California | |
| CA345 | San Rafael City, California | |
| CA346 | San Ramon City, California | |
| CA347 | Sanger City, California | |
| CA348 | Santa Ana City, California | |
| CA349 | Santa Barbara City, California | |
| CA350 | Santa Barbara County, California | |
| CA351 | Santa Clara City, California | |
| CA352 | Santa Clara County, California | |
| CA353 | Santa Clarita City, California | |
| CA354 | Santa Cruz City, California | |
| CA355 | Santa Cruz County, California | |
| CA356 | Santa Fe Springs City, California | |
| CA357 | Santa Maria City, California | |
| CA358 | Santa Monica City, California | |
| CA359 | Santa Paula City, California | |
| CA360 | Santa Rosa City, California | |
| CA361 | Santee City, California | |
| CA362 | Saratoga City, California | |
| CA363 | Scotts Valley City, California | |
| CA364 | Seal Beach City, California | |
| CA365 | Seaside City, California | |
| CA366 | Selma City, California | |
| CA367 | Shafter City, California | |
| CA368 | Shasta County, California | |
| CA369 | Shasta Lake City, California | |
| CA371 | Sierra Madre City, California | |
| CA372 | Signal Hill City, California | |
| CA373 | Simi Valley City, California | |
| CA374 | Siskiyou County, California | |
| CA375 | Solana Beach City, California | |
| CA376 | Solano County, California | |

Allocations in California will be made in accordance with the California State-Subdivision Agreement.

| State ID | Qualifying Subdivision | Consolidated State Allocation |
|----------|--------------------------------------|---|
| CA377 | Soledad City, California | |
| CA378 | Sonoma City, California | |
| CA379 | Sonoma County, California | |
| CA380 | South El Monte City, California | |
| CA381 | South Gate City, California | |
| CA382 | South Lake Tahoe City, California | |
| CA383 | South Pasadena City, California | |
| CA384 | South San Francisco City, California | |
| CA385 | Stanislaus County, California | |
| CA386 | Stanton City, California | |
| CA387 | Stockton City, California | |
| CA388 | Suisun City, California | |
| CA389 | Sunnyvale City, California | |
| CA390 | Susanville City, California | |
| CA391 | Sutter County, California | |
| CA392 | Tehachapi City, California | |
| CA393 | Tehama County, California | |
| CA394 | Temecula City, California | |
| CA395 | Temple City, California | |
| CA396 | Thousand Oaks City, California | |
| CA397 | Torrance City, California | |
| CA398 | Tracy City, California | Allocations in California will be made in accordance with the California State-Subdivision Agreement. |
| CA399 | Trinity County, California | |
| CA400 | Truckee Town, California | |
| CA401 | Tulare City, California | |
| CA402 | Tulare County, California | |
| CA403 | Tuolumne County, California | |
| CA404 | Turlock City, California | |
| CA405 | Tustin City, California | |
| CA406 | Twentynine Palms City, California | |
| CA407 | Ukiah City, California | |
| CA408 | Union City, California | |
| CA409 | Upland City, California | |
| CA410 | Vacaville City, California | |
| CA411 | Vallejo City, California | |
| CA412 | Ventura County, California | |
| CA413 | Victorville City, California | |
| CA414 | Visalia City, California | |
| CA415 | Vista City, California | |
| CA416 | Walnut City, California | |
| CA417 | Walnut Creek City, California | |
| CA418 | Wasco City, California | |
| CA419 | Watsonville City, California | |
| CA420 | West Covina City, California | |
| CA421 | West Hollywood City, California | |
| CA422 | West Sacramento City, California | |
| CA423 | Westminster City, California | |

| State ID | Qualifying Subdivision | Consolidated State Allocation |
|-----------------|-------------------------------|---|
| CA424 | Whittier City, California | Allocations in California will be made in accordance with the California State-Subdivision Agreement. |
| CA425 | Wildomar City, California | |
| CA426 | Windsor Town, California | |
| CA427 | Woodland City, California | |
| CA428 | Yolo County, California | |
| CA429 | Yorba Linda City, California | |
| CA430 | Yuba City, California | |
| CA431 | Yuba County, California | |
| CA432 | Yucaipa City, California | |
| CA433 | Yucca Valley Town, California | |

| State ID | Qualifying Subdivision | Consolidated State Allocation |
|----------|---------------------------------|--|
| CO1 | Adams County, Colorado | |
| CO2 | Alamosa City, Colorado | |
| CO3 | Alamosa County, Colorado | |
| CO4 | Arapahoe County, Colorado | |
| CO5 | Archuleta County, Colorado | |
| CO6 | Arvada City, Colorado | |
| CO7 | Aurora City, Colorado | |
| CO8 | Baca County, Colorado | |
| CO9 | Bent County, Colorado | |
| CO10 | Black Hawk City, Colorado | |
| CO11 | Boulder City, Colorado | |
| CO12 | Boulder County, Colorado | |
| CO13 | Brighton City, Colorado | |
| CO14 | Broomfield City, Colorado | |
| CO15 | Cañon City, Colorado | |
| CO16 | Castle Pines City, Colorado | |
| CO17 | Castle Rock Town, Colorado | |
| CO18 | Centennial City, Colorado | |
| CO19 | Chaffee County, Colorado | |
| CO20 | Cheyenne County, Colorado | |
| CO21 | Clear Creek County, Colorado | |
| CO22 | Colorado Springs City, Colorado | |
| CO23 | Commerce City, Colorado | Allocations in Colorado will be made in accordance with the Colorado Opioids Settlement Memorandum of Understanding. |
| CO24 | Conejos County, Colorado | |
| CO25 | Costilla County, Colorado | |
| CO26 | Crowley County, Colorado | |
| CO27 | Custer County, Colorado | |
| CO28 | Delta County, Colorado | |
| CO29 | Denver City, Colorado | |
| CO30 | Dolores County, Colorado | |
| CO31 | Douglas County, Colorado | |
| CO32 | Durango City, Colorado | |
| CO33 | Eagle County, Colorado | |
| CO34 | El Paso County, Colorado | |
| CO35 | Elbert County, Colorado | |
| CO36 | Englewood City, Colorado | |
| CO37 | Erie Town, Colorado | |
| CO38 | Evans City, Colorado | |
| CO39 | Federal Heights City, Colorado | |
| CO40 | Firestone Town, Colorado | |
| CO41 | Fort Collins City, Colorado | |
| CO42 | Fort Morgan City, Colorado | |
| CO43 | Fountain City, Colorado | |
| CO44 | Frederick Town, Colorado | |
| CO45 | Fremont County, Colorado | |
| CO46 | Fruita City, Colorado | |
| CO47 | Garfield County, Colorado | |
| CO48 | Gilpin County, Colorado | |
| CO49 | Golden City, Colorado | |

| State ID | Qualifying Subdivision | Consolidated State Allocation |
|----------|----------------------------------|-------------------------------|
| CO50 | Grand County, Colorado | |
| CO51 | Grand Junction City, Colorado | |
| CO52 | Greeley City, Colorado | |
| CO53 | Greenwood Village City, Colorado | |
| CO54 | Gunnison County, Colorado | |
| CO55 | Hinsdale County, Colorado | |
| CO56 | Hudson Town, Colorado | |
| CO57 | Huerfano County, Colorado | |
| CO58 | Jackson County, Colorado | |
| CO59 | Jefferson County, Colorado | |
| CO60 | Johnstown, Colorado | |
| CO61 | Kiowa County, Colorado | |
| CO62 | Kit Carson County, Colorado | |
| CO63 | La Plata County, Colorado | |
| CO64 | Lafayette City, Colorado | |
| CO65 | Lake County, Colorado | |
| CO66 | Lakewood City, Colorado | |
| CO67 | Larimer County, Colorado | |
| CO68 | Las Animas County, Colorado | |
| CO69 | Lincoln County, Colorado | |
| CO70 | Littleton City, Colorado | |
| CO71 | Logan County, Colorado | |
| CO72 | Lone Tree City, Colorado | |
| CO73 | Longmont City, Colorado | |
| CO74 | Louisville City, Colorado | |
| CO75 | Loveland City, Colorado | |
| CO76 | Mesa County, Colorado | |
| CO77 | Mineral County, Colorado | |
| CO78 | Moffat County, Colorado | |
| CO79 | Montezuma County, Colorado | |
| CO80 | Montrose City, Colorado | |
| CO81 | Montrose County, Colorado | |
| CO82 | Morgan County, Colorado | |
| CO83 | Northglenn City, Colorado | |
| CO84 | Otero County, Colorado | |
| CO85 | Ouray County, Colorado | |
| CO86 | Park County, Colorado | |
| CO87 | Parker Town, Colorado | |
| CO88 | Phillips County, Colorado | |
| CO89 | Pitkin County, Colorado | |
| CO90 | Prowers County, Colorado | |
| CO91 | Pueblo City, Colorado | |
| CO92 | Pueblo County, Colorado | |
| CO93 | Rio Blanco County, Colorado | |
| CO94 | Rio Grande County, Colorado | |
| CO95 | Routt County, Colorado | |
| CO96 | Saguache County, Colorado | |
| CO97 | San Juan County, Colorado | |
| CO98 | San Miguel County, Colorado | |

Allocations in Colorado will be made in accordance with the Colorado Opioids Settlement Memorandum of Understanding.

| State ID | Qualifying Subdivision | Consolidated State Allocation |
|----------|-------------------------------------|-------------------------------|
| CO99 | Sedgwick County, Colorado | |
| CO100 | Sheridan City, Colorado | |
| CO101 | Steamboat Springs City, Colorado | |
| CO102 | Sterling City, Colorado | |
| CO103 | Summit County, Colorado | |
| CO104 | Superior Town, Colorado | |
| CO105 | Teller County, Colorado | |
| CO106 | Thornton City, Colorado | |
| CO107 | Washington County, Colorado | |
| CO108 | Weld County, Colorado | |
| CO109 | Wellington Town, Colorado | |
| CO110 | Westminster City, Colorado | |
| CO111 | Wheat Ridge City, Colorado | |
| CO112 | Windsor Town, Colorado | |
| CO113 | Yuma County, Colorado | |
| CO114 | Aguilar Town, Colorado | |
| CO115 | Akron Town, Colorado | |
| CO116 | Alma Town, Colorado | |
| CO117 | Antonito Town, Colorado | |
| CO118 | Arriba Town, Colorado | |
| CO119 | Aspen City, Colorado | |
| CO120 | Ault Town, Colorado | |
| CO121 | Avon Town, Colorado | |
| CO122 | Basalt Town, Colorado | |
| CO123 | Bayfield Town, Colorado | |
| CO124 | Bennett Town, Colorado | |
| CO125 | Berthoud Town, Colorado | |
| CO126 | Bethune Town, Colorado | |
| CO127 | Blanca Town, Colorado | |
| CO128 | Blue River Town, Colorado | |
| CO129 | Boone Town, Colorado | |
| CO130 | Bow Mar Town, Colorado | |
| CO131 | Branson Town, Colorado | |
| CO132 | Breckenridge Town, Colorado | |
| CO133 | Brookside Town, Colorado | |
| CO134 | Brush City, Colorado | |
| CO135 | Buena Vista Town, Colorado | |
| CO136 | Burlington City, Colorado | |
| CO137 | Calhan Town, Colorado | |
| CO138 | Campo Town, Colorado | |
| CO139 | Carbondale Town, Colorado | |
| CO140 | Cedaredge Town, Colorado | |
| CO141 | Center Town, Colorado | |
| CO142 | Central City, Colorado | |
| CO143 | Cheraw Town, Colorado | |
| CO144 | Cherry Hills Village City, Colorado | |
| CO145 | Cheyenne Wells Town, Colorado | |
| CO146 | City Of Creede Town, Colorado | |

Allocations in Colorado will be made in accordance with the Colorado Opioids Settlement Memorandum of Understanding.

| State ID | Qualifying Subdivision | Consolidated State Allocation |
|----------|-------------------------------------|-------------------------------|
| CO147 | Coal Creek Town, Colorado | |
| CO148 | Cokedale Town, Colorado | |
| CO149 | Collbran Town, Colorado | |
| CO150 | Columbine Valley Town, Colorado | |
| CO151 | Cortez City, Colorado | |
| CO152 | Craig City, Colorado | |
| CO153 | Crawford Town, Colorado | |
| CO154 | Crested Butte Town, Colorado | |
| CO155 | Crestone Town, Colorado | |
| CO156 | Cripple Creek City, Colorado | |
| CO157 | Crook Town, Colorado | |
| CO158 | Crowley Town, Colorado | |
| CO159 | Dacono City, Colorado | |
| CO160 | De Beque Town, Colorado | |
| CO161 | Deer Trail Town, Colorado | |
| CO162 | Del Norte Town, Colorado | |
| CO163 | Delta City, Colorado | |
| CO164 | Dillon Town, Colorado | |
| CO165 | Dinosaur Town, Colorado | |
| CO166 | Dolores Town, Colorado | |
| CO167 | Dove Creek Town, Colorado | |
| CO168 | Eads Town, Colorado | |
| CO169 | Eagle Town, Colorado | |
| CO170 | Eaton Town, Colorado | |
| CO171 | Eckley Town, Colorado | |
| CO172 | Edgewater City, Colorado | |
| CO173 | Elizabeth Town, Colorado | |
| CO174 | Empire Town, Colorado | |
| CO175 | Estes Park Town, Colorado | |
| CO176 | Fairplay Town, Colorado | |
| CO177 | Flagler Town, Colorado | |
| CO178 | Fleming Town, Colorado | |
| CO179 | Florence City, Colorado | |
| CO180 | Fort Lupton City, Colorado | |
| CO181 | Fowler Town, Colorado | |
| CO182 | Foxfield Town, Colorado | |
| CO183 | Fraser Town, Colorado | |
| CO184 | Frisco Town, Colorado | |
| CO185 | Garden City Town, Colorado | |
| CO186 | Genoa Town, Colorado | |
| CO187 | Georgetown Town, Colorado | |
| CO188 | Gilcrest Town, Colorado | |
| CO189 | Glendale City, Colorado | |
| CO190 | Glenwood Springs City, Colorado | |
| CO191 | Granada Town, Colorado | |
| CO192 | Granby Town, Colorado | |
| CO193 | Grand Lake Town, Colorado | |
| CO194 | Green Mountain Falls Town, Colorado | |

Allocations in Colorado will be made in accordance with the Colorado Opioids Settlement Memorandum of Understanding.

| State ID | Qualifying Subdivision | Consolidated State Allocation |
|----------|------------------------------------|-------------------------------|
| CO195 | Grover Town, Colorado | |
| CO196 | Gunnison City, Colorado | |
| CO197 | Gypsum Town, Colorado | |
| CO198 | Hartman Town, Colorado | |
| CO199 | Haswell Town, Colorado | |
| CO200 | Haxtun Town, Colorado | |
| CO201 | Hayden Town, Colorado | |
| CO202 | Hillrose Town, Colorado | |
| CO203 | Holly Town, Colorado | |
| CO204 | Holyoke City, Colorado | |
| CO205 | Hooper Town, Colorado | |
| CO206 | Hot Sulphur Springs Town, Colorado | |
| CO207 | Hotchkiss Town, Colorado | |
| CO208 | Hugo Town, Colorado | |
| CO209 | Idaho Springs City, Colorado | |
| CO210 | Ignacio Town, Colorado | |
| CO211 | Iliff Town, Colorado | |
| CO212 | Jamestown Town, Colorado | |
| CO213 | Julesburg Town, Colorado | |
| CO214 | Keenesburg Town, Colorado | |
| CO215 | Kersey Town, Colorado | |
| CO216 | Kim Town, Colorado | |
| CO217 | Kiowa Town, Colorado | |
| CO218 | Kit Carson Town, Colorado | |
| CO219 | Kremmling Town, Colorado | |
| CO220 | La Jara Town, Colorado | |
| CO221 | La Junta City, Colorado | |
| CO222 | La Salle Town, Colorado | |
| CO223 | La Veta Town, Colorado | |
| CO224 | Lake City Town, Colorado | |
| CO225 | Lakeside Town, Colorado | |
| CO226 | Lamar City, Colorado | |
| CO227 | Larkspur Town, Colorado | |
| CO228 | Las Animas City, Colorado | |
| CO229 | Leadville City, Colorado | |
| CO230 | Limon Town, Colorado | |
| CO231 | Lochbuie Town, Colorado | |
| CO232 | Log Lane Village Town, Colorado | |
| CO233 | Lyons Town, Colorado | |
| CO234 | Manassa Town, Colorado | |
| CO235 | Mancos Town, Colorado | |
| CO236 | Manitou Springs City, Colorado | |
| CO237 | Manzanola Town, Colorado | |
| CO238 | Marble Town, Colorado | |
| CO239 | Mead Town, Colorado | |
| CO240 | Meeker Town, Colorado | |
| CO241 | Merino Town, Colorado | |
| CO242 | Milliken Town, Colorado | |

Allocations in Colorado will be made in accordance with the Colorado Opioids Settlement Memorandum of Understanding.

| State ID | Qualifying Subdivision | Consolidated State Allocation |
|-----------------|---------------------------------------|--------------------------------------|
| CO243 | Minturn Town, Colorado | |
| CO244 | Moffat Town, Colorado | |
| CO245 | Monte Vista City, Colorado | |
| CO246 | Montezuma Town, Colorado | |
| CO247 | Monument Town, Colorado | |
| CO248 | Morrison Town, Colorado | |
| CO249 | Mount Crested Butte Town, Colorado | |
| CO250 | Mountain View Town, Colorado | |
| CO251 | Mountain Village Town, Colorado | |
| CO252 | Naturita Town, Colorado | |
| CO253 | Nederland Town, Colorado | |
| CO254 | New Castle Town, Colorado | |
| CO255 | Norwood Town, Colorado | |
| CO256 | Nucla Town, Colorado | |
| CO257 | Nunn Town, Colorado | |
| CO258 | Oak Creek Town, Colorado | |
| CO259 | Olathe Town, Colorado | |
| CO260 | Olney Springs Town, Colorado | |
| CO261 | Ophir Town, Colorado | |
| CO262 | Orchard City Town, Colorado | |
| CO263 | Ordway Town, Colorado | |
| CO264 | Otis Town, Colorado | |
| CO265 | Ouray City, Colorado | |
| CO266 | Ovid Town, Colorado | |
| CO267 | Pagosa Springs Town, Colorado | |
| CO268 | Palisade Town, Colorado | |
| CO269 | Palmer Lake Town, Colorado | |
| CO270 | Paoli Town, Colorado | |
| CO271 | Paonia Town, Colorado | |
| CO272 | Parachute Town, Colorado | |
| CO273 | Petz Town, Colorado | |
| CO274 | Pierce Town, Colorado | |
| CO275 | Pitkin Town, Colorado | |
| CO276 | Platteville Town, Colorado | |
| CO277 | Poncha Springs Town, Colorado | |
| CO278 | Pritchett Town, Colorado | |
| CO279 | Ramah Town, Colorado | |
| CO280 | Rangely Town, Colorado | |
| CO281 | Raymer (New Raymer) Town, Colorado | |
| CO282 | Red Cliff Town, Colorado | |
| CO283 | Rico Town, Colorado | |
| CO284 | Ridgway Town, Colorado | |
| CO285 | Rifle City, Colorado | |
| CO286 | Rockvale Town, Colorado | |
| CO287 | Rocky Ford City, Colorado | |
| CO288 | Romeo Town, Colorado | |
| CO289 | Rye Town, Colorado | |

Allocations in Colorado
will be made in
accordance with the
Colorado Opioids
Settlement Memorandum
of Understanding.

| State ID | Qualifying Subdivision | Consolidated State Allocation |
|----------|---------------------------------|-------------------------------|
| CO290 | Saguache Town, Colorado | |
| CO291 | Salida City, Colorado | |
| CO292 | San Luis Town, Colorado | |
| CO293 | Sanford Town, Colorado | |
| CO294 | Sawpit Town, Colorado | |
| CO295 | Sedgwick Town, Colorado | |
| CO296 | Seibert Town, Colorado | |
| CO297 | Severance Town, Colorado | |
| CO298 | Sheridan Lake Town, Colorado | |
| CO299 | Silt Town, Colorado | |
| CO300 | Silver Cliff Town, Colorado | |
| CO301 | Silver Plume Town, Colorado | |
| CO302 | Silverthorne Town, Colorado | |
| CO303 | Silverton Town, Colorado | |
| CO304 | Simla Town, Colorado | |
| CO305 | Snowmass Village Town, Colorado | |
| CO306 | South Fork Town, Colorado | |
| CO307 | Springfield Town, Colorado | |
| CO308 | Starkville Town, Colorado | |
| CO309 | Stratton Town, Colorado | |
| CO310 | Sugar City Town, Colorado | |
| CO311 | Swink Town, Colorado | |
| CO312 | Telluride Town, Colorado | |
| CO313 | Timnath Town, Colorado | |
| CO314 | Trinidad City, Colorado | |
| CO315 | Two Buttes Town, Colorado | |
| CO316 | Vail Town, Colorado | |
| CO317 | Victor City, Colorado | |
| CO318 | Vilas Town, Colorado | |
| CO319 | Vona Town, Colorado | |
| CO320 | Walden Town, Colorado | |
| CO321 | Walsenburg City, Colorado | |
| CO322 | Walsh Town, Colorado | |
| CO323 | Ward Town, Colorado | |
| CO324 | Westcliffe Town, Colorado | |
| CO325 | Wiggins Town, Colorado | |
| CO326 | Wiley Town, Colorado | |
| CO327 | Williamsburg Town, Colorado | |
| CO328 | Winter Park Town, Colorado | |
| CO329 | Woodland Park City, Colorado | |
| CO330 | Wray City, Colorado | |
| CO331 | Yampa Town, Colorado | |
| CO332 | Yuma City, Colorado | |

Allocations in Colorado will be made in accordance with the Colorado Opioids Settlement Memorandum of Understanding.

| State ID | Qualifying Subdivision | Consolidated State Allocation |
|-----------------|---------------------------------|--------------------------------------|
| CT1 | Andover Town, Connecticut | 0.0513214640% |
| CT2 | Ansonia City, Connecticut | 0.5316052437% |
| CT3 | Ashford Town, Connecticut | 0.1096965130% |
| CT4 | Avon Town, Connecticut | 0.5494886534% |
| CT5 | Barkhamsted Town, Connecticut | 0.0620629520% |
| CT6 | Beacon Falls Town, Connecticut | 0.1953947308% |
| CT7 | Berlin Town, Connecticut | 0.5215629385% |
| CT8 | Bethany Town, Connecticut | 0.1039156068% |
| CT9 | Bethel Town, Connecticut | 0.3522422145% |
| CT10 | Bethlehem Town, Connecticut | 0.0078647202% |
| CT11 | Bloomfield Town, Connecticut | 0.4888368136% |
| CT12 | Bolton Town, Connecticut | 0.1520831395% |
| CT13 | Bozrah Town, Connecticut | 0.0582057867% |
| CT14 | Branford Town, Connecticut | 0.8903816954% |
| CT15 | Bridgeport City, Connecticut | 3.2580743095% |
| CT16 | Bridgewater Town, Connecticut | 0.0118125935% |
| CT17 | Bristol City, Connecticut | 1.3355768908% |
| CT18 | Brookfield Town, Connecticut | 0.3087903124% |
| CT19 | Brooklyn Town, Connecticut | 0.1880661562% |
| CT20 | Burlington Town, Connecticut | 0.2348761319% |
| CT21 | Canaan Town, Connecticut | 0.0343343640% |
| CT22 | Canterbury Town, Connecticut | 0.1354310071% |
| CT23 | Canton Town, Connecticut | 0.2669011966% |
| CT24 | Chaplin Town, Connecticut | 0.0523959290% |
| CT25 | Cheshire Town, Connecticut | 0.9783113499% |
| CT26 | Chester Town, Connecticut | 0.0772387574% |
| CT27 | Clinton Town, Connecticut | 0.5348726093% |
| CT28 | Colchester Town, Connecticut | 0.6134395770% |
| CT29 | Colebrook Town, Connecticut | 0.0296870114% |
| CT30 | Columbia Town, Connecticut | 0.1005666237% |
| CT31 | Cornwall Town, Connecticut | 0.0486027928% |
| CT32 | Coventry Town, Connecticut | 0.3460011479% |
| CT33 | Cromwell Town, Connecticut | 0.4750451453% |
| CT34 | Danbury City, Connecticut | 1.1556465907% |
| CT35 | Darien Town, Connecticut | 0.6429649345% |
| CT36 | Deep River Town, Connecticut | 0.0924563595% |
| CT37 | Derby City, Connecticut | 0.3503125449% |
| CT38 | Durham Town, Connecticut | 0.0079309232% |
| CT39 | East Granby Town, Connecticut | 0.1455975170% |
| CT40 | East Haddam Town, Connecticut | 0.3145696377% |
| CT41 | East Hampton Town, Connecticut | 0.4637546663% |
| CT42 | East Hartford Town, Connecticut | 1.2645454069% |
| CT43 | East Haven Town, Connecticut | 0.8590923735% |
| CT44 | East Lyme Town, Connecticut | 0.6375826296% |
| CT45 | East Windsor Town, Connecticut | 0.2419743793% |
| CT46 | Eastford Town, Connecticut | 0.0446651958% |
| CT47 | Easton Town, Connecticut | 0.1354961231% |
| CT48 | Ellington Town, Connecticut | 0.4010047839% |
| CT49 | Enfield Town, Connecticut | 0.9173431190% |

| State ID | Qualifying Subdivision | Consolidated State Allocation |
|-----------------|---------------------------------|--------------------------------------|
| CT50 | Essex Town, Connecticut | 0.1431870357% |
| CT51 | Fairfield Town, Connecticut | 1.4212308415% |
| CT52 | Farmington Town, Connecticut | 0.6572091547% |
| CT53 | Franklin Town, Connecticut | 0.0446032416% |
| CT54 | Glastonbury Town, Connecticut | 1.0420644550% |
| CT55 | Goshen Town, Connecticut | 0.0030464255% |
| CT56 | Granby Town, Connecticut | 0.2928405247% |
| CT57 | Greenwich Town, Connecticut | 1.5644702467% |
| CT58 | Griswold Town, Connecticut | 0.3865570141% |
| CT59 | Groton Town, Connecticut | 1.4033874500% |
| CT60 | Guilford Town, Connecticut | 0.8399392493% |
| CT61 | Haddam Town, Connecticut | 0.0151716553% |
| CT62 | Hamden Town, Connecticut | 1.7724359413% |
| CT63 | Hampton Town, Connecticut | 0.0429454985% |
| CT64 | Hartford City, Connecticut | 5.3268549899% |
| CT65 | Hartland Town, Connecticut | 0.0359782738% |
| CT66 | Harwinton Town, Connecticut | 0.0126363764% |
| CT67 | Hebron Town, Connecticut | 0.1593443254% |
| CT68 | Kent Town, Connecticut | 0.0835899976% |
| CT69 | Killingly Town, Connecticut | 0.6116898413% |
| CT70 | Killingworth Town, Connecticut | 0.2652963170% |
| CT71 | Lebanon Town, Connecticut | 0.2746607824% |
| CT72 | Ledyard Town, Connecticut | 0.5514380850% |
| CT73 | Lisbon Town, Connecticut | 0.1156355161% |
| CT74 | Litchfield Town, Connecticut | 0.3481982974% |
| CT75 | Lyme Town, Connecticut | 0.0023141411% |
| CT76 | Madison Town, Connecticut | 0.7594223560% |
| CT77 | Manchester Town, Connecticut | 1.3929765818% |
| CT78 | Mansfield Town, Connecticut | 0.3058754037% |
| CT79 | Marlborough Town, Connecticut | 0.0766010346% |
| CT80 | Meriden City, Connecticut | 1.8508778149% |
| CT81 | Middlebury Town, Connecticut | 0.0276033951% |
| CT82 | Middlefield Town, Connecticut | 0.0075627554% |
| CT83 | Middletown City, Connecticut | 1.5343128975% |
| CT84 | Milford City, Connecticut | 1.8215679630% |
| CT85 | Monroe Town, Connecticut | 0.4307375445% |
| CT86 | Montville Town, Connecticut | 0.5806185940% |
| CT87 | Morris Town, Connecticut | 0.0099785725% |
| CT88 | Naugatuck Borough, Connecticut | 1.0644527326% |
| CT89 | New Britain City, Connecticut | 1.5740557511% |
| CT90 | New Canaan Town, Connecticut | 0.6136187204% |
| CT91 | New Fairfield Town, Connecticut | 0.2962030448% |
| CT92 | New Hartford Town, Connecticut | 0.1323482193% |
| CT93 | New Haven City, Connecticut | 5.8061427601% |
| CT94 | New London City, Connecticut | 1.0536729060% |
| CT95 | New Milford Town, Connecticut | 1.0565475001% |
| CT96 | Newington Town, Connecticut | 0.7132456565% |
| CT97 | Newtown, Connecticut | 0.5964476353% |
| CT98 | Norfolk Town, Connecticut | 0.0442819100% |

| State ID | Qualifying Subdivision | Consolidated State Allocation |
|-----------------|---------------------------------------|--------------------------------------|
| CT99 | North Branford Town, Connecticut | 0.4795791623% |
| CT100 | North Canaan Town, Connecticut | 0.0913148022% |
| CT101 | North Haven Town, Connecticut | 0.7922543069% |
| CT102 | North Stonington Town, Connecticut | 0.1803885830% |
| CT103 | Norwalk City, Connecticut | 1.5918210823% |
| CT104 | Norwich City, Connecticut | 1.1639182124% |
| CT105 | Old Lyme Town, Connecticut | 0.0247921386% |
| CT106 | Old Saybrook Town, Connecticut | 0.4181170767% |
| CT107 | Orange Town, Connecticut | 0.3683598812% |
| CT108 | Oxford Town, Connecticut | 0.3955127994% |
| CT109 | Plainfield Town, Connecticut | 0.5352043161% |
| CT110 | Plainville Town, Connecticut | 0.3937549612% |
| CT111 | Plymouth Town, Connecticut | 0.4213382978% |
| CT112 | Pomfret Town, Connecticut | 0.1174722050% |
| CT113 | Portland Town, Connecticut | 0.3205523149% |
| CT114 | Preston Town, Connecticut | 0.1319895374% |
| CT115 | Prospect Town, Connecticut | 0.3056173107% |
| CT116 | Putnam Town, Connecticut | 0.2953254103% |
| CT117 | Redding Town, Connecticut | 0.1726435223% |
| CT118 | Ridgefield Town, Connecticut | 0.6645173744% |
| CT119 | Rocky Hill Town, Connecticut | 0.3929175425% |
| CT120 | Roxbury Town, Connecticut | 0.0037924445% |
| CT121 | Salem Town, Connecticut | 0.1075219911% |
| CT122 | Salisbury Town, Connecticut | 0.1052257347% |
| CT123 | Scotland Town, Connecticut | 0.0395212218% |
| CT124 | Seymour Town, Connecticut | 0.5301171581% |
| CT125 | Sharon Town, Connecticut | 0.0761294123% |
| CT126 | Shelton City, Connecticut | 0.5601099879% |
| CT127 | Sherman Town, Connecticut | 0.0494382353% |
| CT128 | Simsbury Town, Connecticut | 0.6988446241% |
| CT129 | Somers Town, Connecticut | 0.2491740063% |
| CT130 | South Windsor Town, Connecticut | 0.7310935932% |
| CT131 | Southbury Town, Connecticut | 0.0581965974% |
| CT132 | Southington Town, Connecticut | 0.9683065927% |
| CT133 | Sprague Town, Connecticut | 0.0874709763% |
| CT134 | Stafford Town, Connecticut | 0.3388202949% |
| CT135 | Stamford City, Connecticut | 2.9070395589% |
| CT136 | Sterling Town, Connecticut | 0.0949826467% |
| CT137 | Stonington Town, Connecticut | 0.5576891315% |
| CT138 | Stratford Town, Connecticut | 0.9155695700% |
| CT139 | Suffield Town, Connecticut | 0.3402792315% |
| CT140 | Thomaston Town, Connecticut | 0.2664061562% |
| CT141 | Thompson Town, Connecticut | 0.2673479187% |
| CT142 | Tolland Town, Connecticut | 0.4342020371% |
| CT143 | Torrington City, Connecticut | 1.3652460176% |
| CT144 | Trumbull Town, Connecticut | 0.7617744403% |
| CT145 | Union Town, Connecticut | 0.0153941764% |

| State ID | Qualifying Subdivision | Consolidated State Allocation |
|-----------------|---------------------------------|--------------------------------------|
| CT146 | Vernon Town, Connecticut | 0.7027162157% |
| CT147 | Voluntown, Connecticut | 0.0733181557% |
| CT148 | Wallingford Town, Connecticut | 1.5350353996% |
| CT149 | Warren Town, Connecticut | 0.0489758024% |
| CT150 | Washington Town, Connecticut | 0.1553517897% |
| CT151 | Waterbury City, Connecticut | 4.6192219654% |
| CT152 | Waterford Town, Connecticut | 0.7608802056% |
| CT153 | Watertown, Connecticut | 0.6868118808% |
| CT154 | West Hartford Town, Connecticut | 1.6216697477% |
| CT155 | West Haven City, Connecticut | 1.4026972589% |
| CT156 | Westbrook Town, Connecticut | 0.2586999280% |
| CT157 | Weston Town, Connecticut | 0.3664201329% |
| CT158 | Westport Town, Connecticut | 0.8921084083% |
| CT159 | Wethersfield Town, Connecticut | 0.6208707168% |
| CT160 | Willington Town, Connecticut | 0.0975268185% |
| CT161 | Wilton Town, Connecticut | 0.6378099925% |
| CT162 | Winchester Town, Connecticut | 0.3760305376% |
| CT163 | Windham Town, Connecticut | 1.0108949901% |
| CT164 | Windsor Locks Town, Connecticut | 0.3174167624% |
| CT165 | Windsor Town, Connecticut | 0.7548324123% |
| CT166 | Wolcott Town, Connecticut | 0.5443693820% |
| CT167 | Woodbridge Town, Connecticut | 0.2435300513% |
| CT168 | Woodbury Town, Connecticut | 0.3411988605% |
| CT169 | Woodmont Borough, Connecticut | 0.0173159412% |
| CT170 | Woodstock Town, Connecticut | 0.1817110623% |

| State ID | Qualifying Subdivision | Consolidated State Allocation |
|-----------------|-------------------------------|--------------------------------------|
| DE1 | Dover City, Delaware | 25.00000000% (\$1.00) |
| DE2 | Kent County, Delaware | 25.00000000% (\$1.00) |
| DE3 | Middletown, Delaware | 0.0000000000% |
| DE4 | Milford City, Delaware | 0.0000000000% |
| DE5 | New Castle County, Delaware | 0.0000000000% |
| DE6 | Newark City, Delaware | 0.0000000000% |
| DE7 | Seaford City, Delaware | 25.00000000% (\$1.00) |
| DE8 | Smyrna Town, Delaware | 0.0000000000% |
| DE9 | Sussex County, Delaware | 25.00000000% (\$1.00) |
| DE10 | Wilmington City, Delaware | 0.0000000000% |

| State ID | Qualifying Subdivision | Consolidated State Allocation |
|-----------------|--|--------------------------------------|
| GA1 | Acworth City, Georgia | 0.1010066057% |
| GA2 | Adel City, Georgia | 0.0545649432% |
| GA3 | Albany City, Georgia | 0.3157843012% |
| GA4 | Alma City, Georgia | 0.0720108615% |
| GA5 | Alpharetta City, Georgia | 0.2110377863% |
| GA6 | Americus City, Georgia | 0.0651732444% |
| GA7 | Appling County, Georgia | 0.1891925647% |
| GA8 | Arlington City, Georgia | 0.0057755147% |
| GA9 | Athens-Clarke County Unified Government, Georgia | 1.3856330305% |
| GA10 | Atkinson County, Georgia | 0.0986720780% |
| GA11 | Atlanta City, Georgia | 2.9922320659% |
| GA12 | Augusta-Richmond County Consolidated Government, Georgia | 2.7761021713% |
| GA13 | Bacon County, Georgia | 0.1326313298% |
| GA14 | Bainbridge City, Georgia | 0.0569861790% |
| GA15 | Baker County, Georgia | 0.0138992540% |
| GA16 | Baldwin County, Georgia | 0.2940093402% |
| GA17 | Banks County, Georgia | 0.2108287241% |
| GA18 | Barrow County, Georgia | 0.7562315570% |
| GA19 | Bartow County, Georgia | 1.0945235112% |
| GA20 | Ben Hill County, Georgia | 0.0834031458% |
| GA21 | Berrien County, Georgia | 0.1225733642% |
| GA22 | Blackshear City, Georgia | 0.0349161927% |
| GA23 | Blakely City, Georgia | 0.0158441397% |
| GA24 | Bleckley County, Georgia | 0.1430561858% |
| GA25 | Brantley County, Georgia | 0.2875410777% |
| GA26 | Braselton Town, Georgia | 0.0371467624% |
| GA27 | Brookhaven City, Georgia | 0.0913450445% |
| GA28 | Brooks County, Georgia | 0.1455943886% |
| GA29 | Brunswick City, Georgia | 0.1020085339% |
| GA30 | Bryan County, Georgia | 0.2289883650% |
| GA31 | Buford City, Georgia | 0.0023586547% |
| GA32 | Bulloch County, Georgia | 0.4088475182% |
| GA33 | Burke County, Georgia | 0.1875413288% |
| GA34 | Butts County, Georgia | 0.3178860983% |
| GA35 | Calhoun City, Georgia | 0.1780085402% |
| GA36 | Calhoun County, Georgia | 0.0360783561% |
| GA37 | Camden County, Georgia | 0.3387009665% |
| GA38 | Candler County, Georgia | 0.0990882539% |
| GA39 | Canton City, Georgia | 0.1378274535% |
| GA40 | Carroll County, Georgia | 1.4108548814% |
| GA41 | Carrollton City, Georgia | 0.4395018339% |
| GA42 | Cartersville City, Georgia | 0.2991406477% |
| GA43 | Catoosa County, Georgia | 1.0548339612% |
| GA44 | Chamblee City, Georgia | 0.0537051979% |
| GA45 | Charlton County, Georgia | 0.1046313818% |
| GA46 | Chatham County, Georgia | 1.4544033708% |

| State ID | Qualifying Subdivision | Consolidated State Allocation |
|-----------------|---|--------------------------------------|
| GA47 | Chattooga County, Georgia | 0.3317513109% |
| GA48 | Cherokee County, Georgia | 2.1190683851% |
| GA49 | Clarkston City, Georgia | 0.0175253481% |
| GA50 | Clay County, Georgia | 0.0274637104% |
| GA51 | Clayton County, Georgia | 1.6728881377% |
| GA52 | Clinch County, Georgia | 0.0617206810% |
| GA53 | Cobb County, Georgia | 5.8580801967% |
| GA54 | Coffee County, Georgia | 0.4164755944% |
| GA55 | College Park City, Georgia | 0.1805996391% |
| GA56 | Colquitt County, Georgia | 0.2578612394% |
| GA57 | Columbia County, Georgia | 1.2905730633% |
| GA58 | Columbus City, Georgia | 1.8227140298% |
| GA59 | Conyers City, Georgia | 0.1202231912% |
| GA60 | Cook County, Georgia | 0.0973405674% |
| GA61 | Cordele City, Georgia | 0.0583989534% |
| GA62 | Covington City, Georgia | 0.1969084378% |
| GA63 | Coweta County, Georgia | 0.9767276305% |
| GA64 | Crawford County, Georgia | 0.1282569558% |
| GA65 | Crisp County, Georgia | 0.1296658905% |
| GA66 | Cusseta-Chattahoochee County Unified Government, Georgia | 0.0695538650% |
| GA67 | Dade County, Georgia | 0.1799465490% |
| GA68 | Dallas City, Georgia | 0.0916776643% |
| GA69 | Dalton City, Georgia | 0.3628092518% |
| GA70 | Damascus City, Georgia | 0.0005040301% |
| GA71 | Dawson City, Georgia | 0.0138696254% |
| GA72 | Dawson County, Georgia | 0.3192782415% |
| GA73 | Decatur City, Georgia | 0.1040340531% |
| GA74 | Decatur County, Georgia | 0.1633371087% |
| GA75 | Dekalb County, Georgia | 4.0579602979% |
| GA76 | Demorest City, Georgia | 0.0233539880% |
| GA77 | Dodge County, Georgia | 0.3228398634% |
| GA78 | Dooly County, Georgia | 0.0758970226% |
| GA79 | Doraville City, Georgia | 0.0619484258% |
| GA80 | Dougherty County, Georgia | 0.4519146718% |
| GA81 | Douglas City, Georgia | 0.2364366638% |
| GA82 | Douglas County, Georgia | 1.2411219485% |
| GA83 | Douglasville City, Georgia | 0.2313289102% |
| GA84 | Dublin City, Georgia | 0.1598683843% |
| GA85 | Duluth City, Georgia | 0.1174400509% |
| GA86 | Dunwoody City, Georgia | 0.0823645400% |
| GA87 | Early County, Georgia | 0.0433467628% |
| GA88 | East Point City, Georgia | 0.2308433908% |
| GA89 | Echols County, Georgia | 0.0262187359% |
| GA90 | Effingham County, Georgia | 0.4370293068% |
| GA91 | Elbert County, Georgia | 0.2655117233% |
| GA92 | Emanuel County, Georgia | 0.2278497555% |
| GA93 | Evans County, Georgia | 0.1156959749% |
| GA94 | Fairburn City, Georgia | 0.0542552469% |

| State ID | Qualifying Subdivision | Consolidated State Allocation |
|-----------------|---|--------------------------------------|
| GA95 | Fannin County, Georgia | 0.5651805280% |
| GA96 | Fayette County, Georgia | 0.6527012475% |
| GA97 | Fayetteville City, Georgia | 0.1201203794% |
| GA98 | Fitzgerald City, Georgia | 0.0569093853% |
| GA99 | Floyd County, Georgia | 0.9887350092% |
| GA100 | Forest Park City, Georgia | 0.1455200592% |
| GA101 | Forsyth County, Georgia | 1.7110664570% |
| GA102 | Franklin County, Georgia | 0.5550296650% |
| GA103 | Fulton County, Georgia | 3.2792330120% |
| GA104 | Gainesville City, Georgia | 0.3640437388% |
| GA105 | Georgetown-Quitman County Unified Government, Georgia | 0.0176595651% |
| GA106 | Gilmer County, Georgia | 0.4239021158% |
| GA107 | Glascocock County, Georgia | 0.0283662653% |
| GA108 | Glynn County, Georgia | 0.7968809706% |
| GA109 | Gordon County, Georgia | 0.4175279543% |
| GA110 | Grady County, Georgia | 0.1716497947% |
| GA111 | Greene County, Georgia | 0.1737385827% |
| GA112 | Griffin City, Georgia | 0.2287480123% |
| GA113 | Grovetown City, Georgia | 0.0632622854% |
| GA114 | Gwinnett County, Georgia | 4.8912732775% |
| GA115 | Habersham County, Georgia | 0.4635124652% |
| GA116 | Hall County, Georgia | 1.5772937095% |
| GA117 | Hancock County, Georgia | 0.0536800967% |
| GA118 | Haralson County, Georgia | 1.0934912667% |
| GA119 | Harris County, Georgia | 0.2037540782% |
| GA120 | Hart County, Georgia | 0.2935398099% |
| GA121 | Heard County, Georgia | 0.1232058232% |
| GA122 | Henry County, Georgia | 1.9715208583% |
| GA123 | Hinesville City, Georgia | 0.2572364025% |
| GA124 | Holly Springs City, Georgia | 0.0823108417% |
| GA125 | Houston County, Georgia | 0.8378076437% |
| GA126 | Irwin County, Georgia | 0.0610553841% |
| GA127 | Jackson County, Georgia | 0.9201220386% |
| GA128 | Jasper County, Georgia | 0.1152245534% |
| GA129 | Jeff Davis County, Georgia | 0.3659791686% |
| GA130 | Jefferson City, Georgia | 0.0881783943% |
| GA131 | Jefferson County, Georgia | 0.1517559349% |
| GA132 | Jenkins County, Georgia | 0.0808740550% |
| GA133 | Johns Creek City, Georgia | 0.1877697040% |
| GA134 | Johnson County, Georgia | 0.0876584323% |
| GA135 | Jones County, Georgia | 0.2773521617% |
| GA136 | Kennesaw City, Georgia | 0.1446191663% |
| GA137 | Kingsland City, Georgia | 0.1313198199% |
| GA138 | Lagrange City, Georgia | 0.2069622772% |
| GA139 | Lakeland City, Georgia | 0.0155232109% |
| GA140 | Lamar County, Georgia | 0.2083015245% |
| GA141 | Lanier County, Georgia | 0.0574613256% |
| GA142 | Laurens County, Georgia | 0.5249834521% |

| State ID | Qualifying Subdivision | Consolidated State Allocation |
|-----------------|---|--------------------------------------|
| GA143 | Lawrenceville City, Georgia | 0.1647173317% |
| GA144 | Lee County, Georgia | 0.2162850866% |
| GA145 | Liberty County, Georgia | 0.2931642086% |
| GA146 | Lilburn City, Georgia | 0.0538355752% |
| GA147 | Lincoln County, Georgia | 0.1000487479% |
| GA148 | Loganville City, Georgia | 0.1468681321% |
| GA149 | Long County, Georgia | 0.1216766548% |
| GA150 | Lowndes County, Georgia | 0.6253829866% |
| GA151 | Lumpkin County, Georgia | 0.3139555802% |
| GA152 | Macon County, Georgia | 0.1110857755% |
| GA153 | Macon-Bibb County Unified Government, Georgia | 2.0265214623% |
| GA154 | Madison County, Georgia | 0.5114434091% |
| GA155 | Marietta City, Georgia | 0.7354006996% |
| GA156 | Marion County, Georgia | 0.0615218771% |
| GA157 | McDonough City, Georgia | 0.0803644086% |
| GA158 | McDuffie County, Georgia | 0.2216409869% |
| GA159 | McIntosh County, Georgia | 0.1678759014% |
| GA160 | Meriwether County, Georgia | 0.2015834534% |
| GA161 | Milledgeville City, Georgia | 0.1343842887% |
| GA162 | Miller County, Georgia | 0.0562389307% |
| GA163 | Milton City, Georgia | 0.0765630644% |
| GA164 | Mitchell County, Georgia | 0.1842864232% |
| GA165 | Monroe City, Georgia | 0.1616058698% |
| GA166 | Monroe County, Georgia | 0.2463868890% |
| GA167 | Montgomery County, Georgia | 0.0685440855% |
| GA168 | Morgan County, Georgia | 0.1807932852% |
| GA169 | Moultrie City, Georgia | 0.1150272968% |
| GA170 | Murray County, Georgia | 0.5636808736% |
| GA171 | Nashville City, Georgia | 0.0288042758% |
| GA172 | Newnan City, Georgia | 0.2037973462% |
| GA173 | Newton County, Georgia | 0.6206699754% |
| GA174 | Norcross City, Georgia | 0.0762036242% |
| GA175 | Oconee County, Georgia | 0.2721000475% |
| GA176 | Oglethorpe County, Georgia | 0.1461658711% |
| GA177 | Paulding County, Georgia | 1.7495211188% |
| GA178 | Peach County, Georgia | 0.2319656673% |
| GA179 | Peachtree City, Georgia | 0.2219833492% |
| GA180 | Peachtree Corners City, Georgia | 0.2099400952% |
| GA181 | Perry City, Georgia | 0.0954580908% |
| GA182 | Pickens County, Georgia | 0.3905362384% |
| GA183 | Pierce County, Georgia | 0.2012068205% |
| GA184 | Pike County, Georgia | 0.1072270653% |
| GA185 | Polk County, Georgia | 0.7130941429% |
| GA186 | Pooler City, Georgia | 0.0516303360% |
| GA187 | Powder Springs City, Georgia | 0.0633430906% |
| GA188 | Pulaski County, Georgia | 0.1671565625% |
| GA189 | Putnam County, Georgia | 0.2061208707% |
| GA190 | Rabun County, Georgia | 0.3170130000% |

| State ID | Qualifying Subdivision | Consolidated State Allocation |
|-----------------|-------------------------------|--------------------------------------|
| GA191 | Randolph County, Georgia | 0.0382245100% |
| GA192 | Richmond Hill City, Georgia | 0.0716382402% |
| GA193 | Riverdale City, Georgia | 0.0684460876% |
| GA194 | Rockdale County, Georgia | 0.7947696030% |
| GA195 | Rome City, Georgia | 0.3719383578% |
| GA196 | Roswell City, Georgia | 0.2174642134% |
| GA197 | Sandy Springs City, Georgia | 0.2590143480% |
| GA198 | Savannah City, Georgia | 1.1246685243% |
| GA199 | Schley County, Georgia | 0.0238356678% |
| GA200 | Screven County, Georgia | 0.1132053955% |
| GA201 | Seminole County, Georgia | 0.0804817769% |
| GA202 | Smyrna City, Georgia | 0.2661908888% |
| GA203 | Snellville City, Georgia | 0.0758688840% |
| GA204 | Spalding County, Georgia | 0.5900646014% |
| GA205 | Springfield City, Georgia | 0.0124802329% |
| GA206 | St. Marys City, Georgia | 0.0962803562% |
| GA207 | Statesboro City, Georgia | 0.1844690660% |
| GA208 | Stephens County, Georgia | 0.7520555284% |
| GA209 | Stewart County, Georgia | 0.0419742764% |
| GA210 | Stockbridge City, Georgia | 0.0302698888% |
| GA211 | Sugar Hill City, Georgia | 0.0106058369% |
| GA212 | Sumter County, Georgia | 0.1314426325% |
| GA213 | Suwanee City, Georgia | 0.0700562332% |
| GA214 | Talbot County, Georgia | 0.0410357316% |
| GA215 | Taliaferro County, Georgia | 0.0068637499% |
| GA216 | Tattnall County, Georgia | 0.2930768128% |
| GA217 | Taylor County, Georgia | 0.0819435502% |
| GA218 | Telfair County, Georgia | 0.1855378735% |
| GA219 | Terrell County, Georgia | 0.0334710962% |
| GA220 | Thomas County, Georgia | 0.2077911904% |
| GA221 | Thomasville City, Georgia | 0.1281973547% |
| GA222 | Tift County, Georgia | 0.2088288220% |
| GA223 | Tifton City, Georgia | 0.1416502311% |
| GA224 | Toombs County, Georgia | 0.2423104056% |
| GA225 | Towns County, Georgia | 0.2454408368% |
| GA226 | Treutlen County, Georgia | 0.0571447522% |
| GA227 | Troup County, Georgia | 0.4334095739% |
| GA228 | Tucker City, Georgia | 0.0615225648% |
| GA229 | Turner County, Georgia | 0.0490657711% |
| GA230 | Twiggs County, Georgia | 0.0640416265% |
| GA231 | Union City, Georgia | 0.1531538090% |
| GA232 | Union County, Georgia | 0.2949759089% |
| GA233 | Upson County, Georgia | 0.3355566667% |
| GA234 | Valdosta City, Georgia | 0.2598246932% |
| GA235 | Vidalia City, Georgia | 0.1252530050% |
| GA236 | Villa Rica City, Georgia | 0.1397113628% |
| GA237 | Walker County, Georgia | 0.8453605309% |
| GA238 | Walton County, Georgia | 0.8194381956% |
| GA239 | Ware County, Georgia | 0.5170078559% |

| State ID | Qualifying Subdivision | Consolidated State Allocation |
|-----------------|--|--------------------------------------|
| GA240 | Warner Robins City, Georgia | 0.3969845574% |
| GA241 | Warren County, Georgia | 0.0447828045% |
| GA242 | Warwick City, Georgia | 0.0103298381% |
| GA243 | Washington County, Georgia | 0.1959988913% |
| GA244 | Waycross City, Georgia | 0.1358274367% |
| GA245 | Wayne County, Georgia | 0.6609347902% |
| GA246 | Webster County Unified Government, Georgia | 0.0143656323% |
| GA247 | Wheeler County, Georgia | 0.0675300652% |
| GA248 | White County, Georgia | 0.3873386988% |
| GA249 | Whitfield County, Georgia | 0.7644288806% |
| GA250 | Wilcox County, Georgia | 0.0828696590% |
| GA251 | Wilkes County, Georgia | 0.0976306068% |
| GA252 | Wilkinson County, Georgia | 0.0847297279% |
| GA253 | Winder City, Georgia | 0.2007720766% |
| GA254 | Woodbury City, Georgia | 0.0085236394% |
| GA255 | Woodstock City, Georgia | 0.1942956763% |
| GA256 | Worth County, Georgia | 0.1491832321% |
| GA257 | Rincon town, Georgia | 0.0275488139% |
| GA258 | South Fulton City, Georgia | 0.2561412300% |
| GA259 | Stonecrest City, Georgia | 0.0904388800% |
| GA260 | Ashburn City, Georgia | 0.0207294209% |
| GA261 | Chatsworth City, Georgia | 0.1226056863% |
| GA262 | Dawsonville City, Georgia | 0.0022440946% |
| GA263 | Helen City, Georgia | 0.0478552392% |
| GA264 | Jackson City, Georgia | 0.0568159148% |
| GA265 | Ringgold City, Georgia | 0.0585728853% |

| State ID | Qualifying Subdivision | Consolidated State Allocation |
|-----------------|--|--------------------------------------|
| HI1 | Hawaii County, Hawaii | 18.2671692501% |
| HI2 | Kalawao, Hawaii | 0.0034501514% |
| HI3 | Kauai County, Hawaii | 5.7006273580% |
| HI4 | Maui County, Hawaii | 13.9979969296% |
| HI5 | City and County of Honolulu, Hawaii | 62.0307563109% |

| State ID | Qualifying Subdivision | Consolidated State Allocation |
|-----------------|-------------------------------|--------------------------------------|
| ID1 | Ada County, Idaho | 13.2776278333% |
| ID2 | Adams County, Idaho | 0.1446831902% |
| ID3 | Ammon City, Idaho | 0.0812916024% |
| ID4 | Bannock County, Idaho | 3.0595589832% |
| ID5 | Bear Lake County, Idaho | 0.6082712041% |
| ID6 | Benewah County, Idaho | 0.6526829809% |
| ID7 | Bingham County, Idaho | 1.6421270812% |
| ID8 | Blackfoot City, Idaho | 0.6283857401% |
| ID9 | Blaine County, Idaho | 0.9137717551% |
| ID10 | Boise City, Idaho | 12.7586409110% |
| ID11 | Boise County, Idaho | 0.3309644652% |
| ID12 | Bonner County, Idaho | 2.5987361786% |
| ID13 | Bonneville County, Idaho | 3.7761253875% |
| ID14 | Boundary County, Idaho | 0.8788284447% |
| ID15 | Burley City, Idaho | 0.4485975363% |
| ID16 | Butte County, Idaho | 0.1839745518% |
| ID17 | Caldwell City, Idaho | 1.1958553249% |
| ID18 | Camas County, Idaho | 0.0422073443% |
| ID19 | Canyon County, Idaho | 5.0120113688% |
| ID20 | Caribou County, Idaho | 0.4396183832% |
| ID21 | Cassia County, Idaho | 0.7270235866% |
| ID22 | Chubbuck City, Idaho | 0.4841935447% |
| ID23 | Clark County, Idaho | 0.0420924425% |
| ID24 | Clearwater County, Idaho | 0.4890418390% |
| ID25 | Coeur D'Alene City, Idaho | 2.7593778237% |
| ID26 | Custer County, Idaho | 0.2133243878% |
| ID27 | Eagle City, Idaho | 0.1711876661% |
| ID28 | Elmore County, Idaho | 0.8899512165% |
| ID29 | Franklin County, Idaho | 0.5753624958% |
| ID30 | Fremont County, Idaho | 0.5716071696% |
| ID31 | Garden City, Idaho | 0.5582782838% |
| ID32 | Gem County, Idaho | 1.3784025725% |
| ID33 | Gooding County, Idaho | 0.6966472013% |
| ID34 | Hayden City, Idaho | 0.0047132146% |
| ID35 | Idaho County, Idaho | 0.8474305547% |
| ID36 | Idaho Falls City, Idaho | 3.8875027578% |
| ID37 | Jefferson County, Idaho | 0.9842670749% |
| ID38 | Jerome City, Idaho | 0.4169017424% |
| ID39 | Jerome County, Idaho | 0.6223444291% |
| ID40 | Kootenai County, Idaho | 5.6394798565% |
| ID41 | Kuna City, Idaho | 0.1849461724% |
| ID42 | Latah County, Idaho | 1.2943861166% |
| ID43 | Lemhi County, Idaho | 0.4880814284% |
| ID44 | Lewis County, Idaho | 0.2882543555% |
| ID45 | Lewiston City, Idaho | 2.0176549375% |
| ID46 | Lincoln County, Idaho | 0.1930184422% |
| ID47 | Madison County, Idaho | 1.2748404845% |
| ID48 | Meridian City, Idaho | 2.4045650754% |
| ID49 | Minidoka County, Idaho | 0.9140620922% |

| State ID | Qualifying Subdivision | Consolidated State Allocation |
|-----------------|-------------------------------|--------------------------------------|
| ID50 | Moscow City, Idaho | 0.6590552650% |
| ID51 | Mountain Home City, Idaho | 0.5706694591% |
| ID52 | Nampa City, Idaho | 3.3274647954% |
| ID53 | Nez Perce County, Idaho | 1.2765833482% |
| ID54 | Oneida County, Idaho | 0.2371656647% |
| ID55 | Owyhee County, Idaho | 0.5554298409% |
| ID56 | Payette County, Idaho | 1.2750728102% |
| ID57 | Pocatello City, Idaho | 2.9494898116% |
| ID58 | Post Falls City, Idaho | 0.6781328826% |
| ID59 | Power County, Idaho | 0.3505171035% |
| ID60 | Preston City, Idaho | 0.1496220047% |
| ID61 | Rexburg City, Idaho | 0.1336231941% |
| ID62 | Shoshone County, Idaho | 1.2841091340% |
| ID63 | Star City, Idaho | 0.0001322772% |
| ID64 | Teton County, Idaho | 0.4258195211% |
| ID65 | Twin Falls City, Idaho | 1.8245765222% |
| ID66 | Twin Falls County, Idaho | 3.3104301873% |
| ID67 | Valley County, Idaho | 0.8074710814% |
| ID68 | Washington County, Idaho | 0.4917358652% |

| State ID | Qualifying Subdivision | Consolidated State Allocation |
|----------|-------------------------------------|-------------------------------|
| IL1 | Adams County, Illinois | |
| IL3 | Addison Village, Illinois | |
| IL4 | Alexander County, Illinois | |
| IL6 | Algonquin Village, Illinois | |
| IL10 | Anna City, Illinois | |
| IL13 | Arlington Heights Village, Illinois | |
| IL14 | Aurora City, Illinois | |
| IL19 | Bartlett Village, Illinois | |
| IL22 | Bedford Park Village, Illinois | |
| IL23 | Belleville City, Illinois | |
| IL24 | Bellwood Village, Illinois | |
| IL27 | Bensenville Village, Illinois | |
| IL28 | Benton City, Illinois | |
| IL30 | Berkeley Village, Illinois | |
| IL31 | Berwyn City, Illinois | |
| IL37 | Bloomington City, Illinois | |
| IL39 | Bolingbrook Village, Illinois | |
| IL40 | Bond County, Illinois | |
| IL41 | Boone County, Illinois | |
| IL46 | Bridgeview Village, Illinois | |
| IL47 | Broadview Village, Illinois | |
| IL49 | Brown County, Illinois | |
| IL51 | Buffalo Grove Village, Illinois | |
| IL52 | Burbank City, Illinois | |
| IL53 | Bureau County, Illinois | |
| IL56 | Calhoun County, Illinois | |
| IL57 | Calumet City, Illinois | |
| IL63 | Carbondale City, Illinois | |
| IL65 | Carol Stream Village, Illinois | |
| IL66 | Carpentersville Village, Illinois | |
| IL67 | Carroll County, Illinois | |
| IL70 | Cass County, Illinois | |
| IL75 | Champaign City, Illinois | |
| IL76 | Champaign County, Illinois | |
| IL84 | Chicago City, Illinois | |
| IL85 | Chicago Heights City, Illinois | |
| IL86 | Chicago Ridge Village, Illinois | |
| IL87 | Christian County, Illinois | |
| IL88 | Clark County, Illinois | |
| IL89 | Clay County, Illinois | |
| IL90 | Clinton County, Illinois | |
| IL91 | Coles County, Illinois | |
| IL96 | Cook County, Illinois | |
| IL99 | Countryside City, Illinois | |
| IL100 | Crawford County, Illinois | |
| IL104 | Crystal Lake City, Illinois | |
| IL106 | Cumberland County, Illinois | |

Allocations in Illinois will be made in accordance with the Illinois Opioid Allocation Agreement.

| State ID | Qualifying Subdivision | Consolidated State Allocation |
|----------|------------------------------------|-------------------------------|
| IL107 | Danville City, Illinois | |
| IL110 | De Witt County, Illinois | |
| IL111 | Decatur City, Illinois | |
| IL114 | Dekalb City, Illinois | |
| IL115 | Dekalb County, Illinois | |
| IL117 | Des Plaines City, Illinois | |
| IL120 | Dolton Village, Illinois | |
| IL122 | Douglas County, Illinois | |
| IL125 | Downers Grove Village, Illinois | |
| IL127 | Dupage County, Illinois | |
| IL131 | Edgar County, Illinois | |
| IL132 | Edwards County, Illinois | |
| IL136 | Effingham County, Illinois | |
| IL138 | Elgin City, Illinois | |
| IL141 | Elk Grove Village, Illinois | |
| IL142 | Elmhurst City, Illinois | |
| IL144 | Evanston City, Illinois | |
| IL145 | Evergreen Park Village, Illinois | |
| IL147 | Fayette County, Illinois | |
| IL150 | Ford County, Illinois | |
| IL151 | Forest Park Village, Illinois | |
| IL155 | Franklin County, Illinois | |
| IL156 | Franklin Park Village, Illinois | |
| IL160 | Fulton County, Illinois | |
| IL162 | Galesburg City, Illinois | |
| IL163 | Gallatin County, Illinois | |
| IL168 | Glendale Heights Village, Illinois | |
| IL169 | Glenview Village, Illinois | |
| IL174 | Granite City, Illinois | |
| IL177 | Greene County, Illinois | |
| IL180 | Grundy County, Illinois | |
| IL181 | Gurnee Village, Illinois | |
| IL182 | Hamilton County, Illinois | |
| IL183 | Hancock County, Illinois | |
| IL184 | Hanover Park Village, Illinois | |
| IL186 | Hardin County, Illinois | |
| IL188 | Harrisburg City, Illinois | |
| IL190 | Harvey City, Illinois | |
| IL191 | Harwood Heights Village, Illinois | |
| IL193 | Henderson County, Illinois | |
| IL194 | Henry County, Illinois | |
| IL195 | Herrin City, Illinois | |
| IL199 | Hillside Village, Illinois | |
| IL201 | Hodgkins Village, Illinois | |
| IL202 | Hoffman Estates Village, Illinois | |
| IL206 | Iroquois County, Illinois | |
| IL207 | Jackson County, Illinois | |

Allocations in Illinois will be made in accordance with the Illinois Opioid Allocation Agreement.

| State ID | Qualifying Subdivision | Consolidated State Allocation |
|----------|------------------------------------|-------------------------------|
| IL210 | Jasper County, Illinois | |
| IL211 | Jefferson County, Illinois | |
| IL212 | Jersey County, Illinois | |
| IL213 | Jo Daviess County, Illinois | |
| IL214 | Johnson County, Illinois | |
| IL215 | Joliet City, Illinois | |
| IL218 | Kane County, Illinois | |
| IL219 | Kankakee City, Illinois | |
| IL220 | Kankakee County, Illinois | |
| IL222 | Kendall County, Illinois | |
| IL224 | Knox County, Illinois | |
| IL225 | La Grange Park Village, Illinois | |
| IL227 | Lake County, Illinois | |
| IL233 | Lasalle County, Illinois | |
| IL234 | Lawrence County, Illinois | |
| IL235 | Lee County, Illinois | |
| IL247 | Livingston County, Illinois | |
| IL250 | Logan County, Illinois | |
| IL251 | Lombard Village, Illinois | |
| IL254 | Lyons Township, Illinois | |
| IL255 | Lyons Village, Illinois | |
| IL259 | Macon County, Illinois | |
| IL260 | Macoupin County, Illinois | |
| IL261 | Madison County, Illinois | |
| IL266 | Marion City, Illinois | |
| IL267 | Marion County, Illinois | |
| IL269 | Marshall County, Illinois | |
| IL270 | Mason County, Illinois | |
| IL271 | Massac County, Illinois | |
| IL275 | Maywood Village, Illinois | |
| IL276 | McCook Village, Illinois | |
| IL277 | McDonough County, Illinois | |
| IL279 | McHenry County, Illinois | |
| IL281 | McLean County, Illinois | |
| IL283 | Melrose Park Village, Illinois | |
| IL284 | Menard County, Illinois | |
| IL285 | Mercer County, Illinois | |
| IL286 | Merrionette Park Village, Illinois | |
| IL287 | Metropolis City, Illinois | |
| IL292 | Moline City, Illinois | |
| IL295 | Monroe County, Illinois | |
| IL296 | Montgomery County, Illinois | |
| IL299 | Morgan County, Illinois | |
| IL304 | Moultrie County, Illinois | |
| IL305 | Mount Prospect Village, Illinois | |
| IL307 | Mundelein Village, Illinois | |
| IL309 | Naperville City, Illinois | |

Allocations in Illinois will be made in accordance with the Illinois Opioid Allocation Agreement.

| State ID | Qualifying Subdivision | Consolidated State Allocation |
|----------|-----------------------------------|-------------------------------|
| IL317 | Normal Town, Illinois | |
| IL322 | North Riverside Village, Illinois | |
| IL323 | Northbrook Village, Illinois | |
| IL325 | Northlake City, Illinois | |
| IL329 | Oak Lawn Village, Illinois | |
| IL331 | Oak Park Village, Illinois | |
| IL333 | Ogle County, Illinois | |
| IL334 | Orland Park Village, Illinois | |
| IL337 | Oswego Village, Illinois | |
| IL341 | Palatine Village, Illinois | |
| IL342 | Palos Heights City, Illinois | |
| IL343 | Palos Hills City, Illinois | |
| IL346 | Park Ridge City, Illinois | |
| IL347 | Pekin City, Illinois | |
| IL350 | Peoria City, Illinois | |
| IL351 | Peoria County, Illinois | |
| IL352 | Perry County, Illinois | |
| IL354 | Piatt County, Illinois | |
| IL355 | Pike County, Illinois | |
| IL356 | Plainfield Village, Illinois | |
| IL360 | Pope County, Illinois | |
| IL361 | Posen Village, Illinois | |
| IL362 | Princeton City, Illinois | |
| IL365 | Pulaski County, Illinois | |
| IL366 | Putnam County, Illinois | |
| IL367 | Quincy City, Illinois | |
| IL369 | Randolph County, Illinois | |
| IL373 | Richland County, Illinois | |
| IL376 | River Forest Village, Illinois | |
| IL377 | River Grove Village, Illinois | |
| IL380 | Riverside Village, Illinois | |
| IL381 | Rock Island City, Illinois | |
| IL382 | Rock Island County, Illinois | |
| IL384 | Rockford City, Illinois | |
| IL388 | Romeoville Village, Illinois | |
| IL395 | Saline County, Illinois | |
| IL396 | Sangamon County, Illinois | |
| IL399 | Schaumburg Village, Illinois | |
| IL400 | Schiller Park Village, Illinois | |
| IL401 | Schuyler County, Illinois | |
| IL402 | Scott County, Illinois | |
| IL403 | Sesser City, Illinois | |
| IL404 | Shelby County, Illinois | |
| IL408 | Skokie Village, Illinois | |
| IL413 | Springfield City, Illinois | |
| IL414 | St Clair County, Illinois | |
| IL415 | St. Charles City, Illinois | |

Allocations in Illinois will be made in accordance with the Illinois Opioid Allocation Agreement.

| State ID | Qualifying Subdivision | Consolidated State Allocation |
|----------|-------------------------------|--|
| IL416 | Stark County, Illinois | <p style="text-align: center;">Allocations in Illinois will be made in accordance with the Illinois Opioid Allocation Agreement.</p> |
| IL417 | Stephenson County, Illinois | |
| IL421 | Stone Park Village, Illinois | |
| IL422 | Streamwood Village, Illinois | |
| IL423 | Streator City, Illinois | |
| IL425 | Summit Village, Illinois | |
| IL431 | Tazewell County, Illinois | |
| IL433 | Tinley Park Village, Illinois | |
| IL436 | Union County, Illinois | |
| IL437 | Urbana City, Illinois | |
| IL438 | Vermilion County, Illinois | |
| IL441 | Wabash County, Illinois | |
| IL442 | Warren County, Illinois | |
| IL446 | Washington County, Illinois | |
| IL451 | Waukegan City, Illinois | |
| IL453 | Wayne County, Illinois | |
| IL456 | West Frankfort City, Illinois | |
| IL461 | Wheaton City, Illinois | |
| IL463 | Wheeling Village, Illinois | |
| IL464 | White County, Illinois | |
| IL465 | Whiteside County, Illinois | |
| IL466 | Will County, Illinois | |
| IL467 | Williamson County, Illinois | |
| IL470 | Winnebago County, Illinois | |
| IL475 | Woodford County, Illinois | |
| IL476 | Woodridge Village, Illinois | |
| IL485 | Cicero Town, Illinois | |

| State ID | Qualifying Subdivision | Consolidated State Allocation |
|-----------------|-------------------------------|--------------------------------------|
| IN1 | Adams County, Indiana | 0.3093066943% |
| IN2 | Advance Town, Indiana | 0.0005697863% |
| IN3 | Akron Town, Indiana | 0.0003285254% |
| IN4 | Alamo Town, Indiana | 0.0005749195% |
| IN5 | Albany Town, Indiana | 0.0256968486% |
| IN6 | Albion Town, Indiana | 0.0216621457% |
| IN7 | Alexandria City, Indiana | 0.1062420448% |
| IN8 | Alfordsville Town, Indiana | 0.0001539963% |
| IN9 | Allen County, Indiana | 1.5529191846% |
| IN10 | Alton Town, Indiana | 0.0000307993% |
| IN11 | Altona Town, Indiana | 0.0012473700% |
| IN12 | Ambia Town, Indiana | 0.0006519177% |
| IN13 | Amboy Town, Indiana | 0.0004825217% |
| IN14 | Amo Town, Indiana | 0.0005749195% |
| IN15 | Anderson City, Indiana | 1.3828918739% |
| IN16 | Andrews Town, Indiana | 0.0060520544% |
| IN17 | Angola City, Indiana | 0.0947539211% |
| IN18 | Arcadia Town, Indiana | 0.0063138481% |
| IN19 | Argos Town, Indiana | 0.0167907295% |
| IN20 | Ashley Town, Indiana | 0.0062368500% |
| IN21 | Atlanta Town, Indiana | 0.0011652386% |
| IN22 | Attica City, Indiana | 0.0207587007% |
| IN23 | Auburn City, Indiana | 0.1472615249% |
| IN24 | Aurora City, Indiana | 0.0094399730% |
| IN25 | Austin City, Indiana | 0.0232277747% |
| IN26 | Avilla Town, Indiana | 0.0199579200% |
| IN27 | Avon Town, Indiana | 0.0164108720% |
| IN28 | Bainbridge Town, Indiana | 0.0014783644% |
| IN29 | Bargersville Town, Indiana | 0.0121041089% |
| IN30 | Bartholomew County, Indiana | 1.1839235258% |
| IN31 | Batesville City, Indiana | 0.1547046792% |
| IN32 | Battle Ground Town, Indiana | 0.0136286722% |
| IN33 | Bedford City, Indiana | 0.3269803359% |
| IN34 | Beech Grove City, Indiana | 0.0544736232% |
| IN35 | Benton County, Indiana | 0.0744315432% |
| IN36 | Berne City, Indiana | 0.0028078658% |
| IN37 | Bethany Town, Indiana | 0.0002720601% |
| IN38 | Beverly Shores Town, Indiana | 0.0154458285% |
| IN39 | Bicknell City, Indiana | 0.0013295014% |
| IN40 | Birdseye Town, Indiana | 0.0029464625% |
| IN41 | Blackford County, Indiana | 0.2715365360% |
| IN42 | Bloomfield Town, Indiana | 0.0042862302% |
| IN43 | Bloomington Town, Indiana | 0.0026025374% |
| IN44 | Bloomington City, Indiana | 0.8390231543% |
| IN45 | Blountsville Town, Indiana | 0.0002566605% |
| IN46 | Bluffton City, Indiana | 0.1002977878% |
| IN47 | Boone County, Indiana | 0.6762798684% |
| IN48 | Boonville City, Indiana | 0.1007854427% |
| IN49 | Borden Town, Indiana | 0.0017504246% |

| State ID | Qualifying Subdivision | Consolidated State Allocation |
|-----------------|-------------------------------|--------------------------------------|
| IN50 | Boston Town, Indiana | 0.0005697863% |
| IN51 | Boswell Town, Indiana | 0.0021097493% |
| IN52 | Bourbon Town, Indiana | 0.0173040505% |
| IN53 | Brazil City, Indiana | 0.0626816258% |
| IN54 | Bremen Town, Indiana | 0.0529387935% |
| IN55 | Bristol Town, Indiana | 0.0158462189% |
| IN56 | Brook Town, Indiana | 0.0037369768% |
| IN57 | Brooklyn Town, Indiana | 0.0065705086% |
| IN58 | Brooksbury Town, Indiana | 0.0009547770% |
| IN59 | Brookston Town, Indiana | 0.0116677860% |
| IN60 | Brookville Town, Indiana | 0.0538935705% |
| IN61 | Brown County, Indiana | 0.1879165471% |
| IN62 | Brownsburg Town, Indiana | 0.1125918254% |
| IN63 | Brownstown, Indiana | 0.0033622525% |
| IN64 | Bruceville Town, Indiana | 0.0002412609% |
| IN65 | Bryant Town, Indiana | 0.0003747243% |
| IN66 | Bunker Hill Town, Indiana | 0.0010985069% |
| IN67 | Burket Town, Indiana | 0.0011139065% |
| IN68 | Burlington Town, Indiana | 0.0063805799% |
| IN69 | Burnettsville Town, Indiana | 0.0004619889% |
| IN70 | Burns Harbor Town, Indiana | 0.0397977762% |
| IN71 | Butler City, Indiana | 0.0239156248% |
| IN72 | Cadiz Town, Indiana | 0.0002823265% |
| IN73 | Cambridge City Town, Indiana | 0.0241517525% |
| IN74 | Camden Town, Indiana | 0.0064216456% |
| IN75 | Campbellsburg Town, Indiana | 0.0081874698% |
| IN76 | Cannelburg Town, Indiana | 0.0002258612% |
| IN77 | Cannelton City, Indiana | 0.0018325559% |
| IN78 | Carbon Town, Indiana | 0.0026846688% |
| IN79 | Carlisle Town, Indiana | 0.0017658242% |
| IN80 | Carmel City, Indiana | 0.3676250917% |
| IN81 | Carroll County, Indiana | 0.1629794136% |
| IN82 | Carthage Town, Indiana | 0.0013141017% |
| IN83 | Cass County, Indiana | 0.3389612478% |
| IN84 | Cayuga Town, Indiana | 0.0078486779% |
| IN85 | Cedar Grove Town, Indiana | 0.0004055236% |
| IN86 | Cedar Lake Town, Indiana | 0.0511678360% |
| IN87 | Center Point Town, Indiana | 0.0016374940% |
| IN88 | Centerville Town, Indiana | 0.0350752231% |
| IN89 | Chalmers Town, Indiana | 0.0006827169% |
| IN90 | Chandler Town, Indiana | 0.0347518309% |
| IN91 | Charlestown City, Indiana | 0.0146039821% |
| IN92 | Chesterfield Town, Indiana | 0.0379036217% |
| IN93 | Chesterton Town, Indiana | 0.2160003384% |
| IN94 | Chrisney Town, Indiana | 0.0032339222% |
| IN95 | Churubusco Town, Indiana | 0.0000564653% |
| IN96 | Cicero Town, Indiana | 0.0173297165% |
| IN97 | Clark County, Indiana | 1.9376070659% |
| IN98 | Clarks Hill Town, Indiana | 0.0040603690% |

| State ID | Qualifying Subdivision | Consolidated State Allocation |
|-----------------|---------------------------------------|--------------------------------------|
| IN99 | Clarksville Town, Indiana | 0.1071762890% |
| IN100 | Clay City Town, Indiana | 0.0057697279% |
| IN101 | Clay County, Indiana | 0.2954521608% |
| IN102 | Claypool Town, Indiana | 0.0024690740% |
| IN103 | Clayton Town, Indiana | 0.0006981165% |
| IN104 | Clear Lake Town, Indiana | 0.0019762858% |
| IN105 | Clifford Town, Indiana | 0.0002309944% |
| IN106 | Clinton City, Indiana | 0.0336584572% |
| IN107 | Clinton County, Indiana | 0.2744214000% |
| IN108 | Cloverdale Town, Indiana | 0.0050202793% |
| IN109 | Coatesville Town, Indiana | 0.0007494486% |
| IN110 | Colfax Town, Indiana | 0.0046147557% |
| IN111 | Columbia City, Indiana | 0.0886402681% |
| IN112 | Columbus City, Indiana | 0.0764283618% |
| IN113 | Connersville City, Indiana | 0.4636161164% |
| IN114 | Converse Town, Indiana | 0.0045736900% |
| IN115 | Corunna Town, Indiana | 0.0016374940% |
| IN116 | Corydon Town, Indiana | 0.0069811654% |
| IN117 | Country Club Heights Town, Indiana | 0.0012217040% |
| IN118 | Covington City, Indiana | 0.0257122483% |
| IN119 | Crandall Town, Indiana | 0.0000153996% |
| IN120 | Crane Town, Indiana | 0.0015656290% |
| IN121 | Crawford County, Indiana | 0.1338946464% |
| IN122 | Crawfordsville City, Indiana | 0.2738413473% |
| IN123 | Cromwell Town, Indiana | 0.0034546502% |
| IN124 | Crothersville Town, Indiana | 0.0018222895% |
| IN125 | Crown Point City, Indiana | 0.1246189362% |
| IN126 | Culver Town, Indiana | 0.0289821030% |
| IN127 | Cynthiana Town, Indiana | 0.0032749879% |
| IN128 | Dale Town, Indiana | 0.0059750563% |
| IN129 | Daleville Town, Indiana | 0.0199784528% |
| IN130 | Dana Town, Indiana | 0.0050510785% |
| IN131 | Danville Town, Indiana | 0.0039474384% |
| IN132 | Darlington Town, Indiana | 0.0074790868% |
| IN133 | Darmstadt Town, Indiana | 0.0109491367% |
| IN134 | Daviess County, Indiana | 0.3758998260% |
| IN135 | Dayton Town, Indiana | 0.0114727241% |
| IN136 | DeKalb County, Indiana | 0.2773473296% |
| IN137 | De Motte Town, Indiana | 0.0070940960% |
| IN138 | Dearborn County, Indiana | 0.9577234994% |
| IN139 | Decatur City, Indiana | 0.0090909147% |
| IN140 | Decatur County, Indiana | 0.3533239690% |
| IN141 | Decker Town, Indiana | 0.0001231970% |
| IN142 | Delaware County, Indiana | 1.2035734533% |
| IN143 | Delphi City, Indiana | 0.0177249737% |
| IN144 | Denver Town, Indiana | 0.0006005856% |
| IN145 | Dillsboro Town, Indiana | 0.0060007223% |
| IN146 | Dublin Town, Indiana | 0.0051588759% |

| State ID | Qualifying Subdivision | Consolidated State Allocation |
|-----------------|-------------------------------|--------------------------------------|
| IN147 | Dubois County, Indiana | 0.2728968366% |
| IN148 | Dugger Town, Indiana | 0.0023407437% |
| IN149 | Dune Acres Town, Indiana | 0.0046917538% |
| IN150 | Dunkirk City, Indiana | 0.0079872746% |
| IN151 | Dunreith Town, Indiana | 0.0003387919% |
| IN152 | Dupont Town, Indiana | 0.0039782377% |
| IN153 | Dyer Town, Indiana | 0.0533186510% |
| IN154 | Earl Park Town, Indiana | 0.0009188446% |
| IN155 | East Chicago City, Indiana | 0.4621018195% |
| IN156 | East Germantown, Indiana | 0.0015861619% |
| IN157 | Eaton Town, Indiana | 0.0166418664% |
| IN158 | Economy Town, Indiana | 0.0007648483% |
| IN159 | Edgewood Town, Indiana | 0.0243673473% |
| IN160 | Edinburgh Town, Indiana | 0.0198963215% |
| IN161 | Edwardsport Town, Indiana | 0.0001488631% |
| IN162 | Elberfeld Town, Indiana | 0.0031569241% |
| IN163 | Elizabeth Town, Indiana | 0.0000153996% |
| IN164 | Elizabethtown, Indiana | 0.0005133210% |
| IN165 | Elkhart City, Indiana | 0.5425802839% |
| IN166 | Elkhart County, Indiana | 1.1662652839% |
| IN167 | Ellettsville Town, Indiana | 0.0677789032% |
| IN168 | Elnora Town, Indiana | 0.0013551674% |
| IN169 | Elwood City, Indiana | 0.2112777853% |
| IN170 | English Town, Indiana | 0.0003747243% |
| IN171 | Etna Green Town, Indiana | 0.0033725189% |
| IN172 | Evansville City, Indiana | 1.9321196646% |
| IN173 | Fairland Town, Indiana | 0.0005133210% |
| IN174 | Fairmount Town, Indiana | 0.0104409489% |
| IN175 | Fairview Park Town, Indiana | 0.0093373088% |
| IN176 | Farmersburg Town, Indiana | 0.0039731044% |
| IN177 | Farmland Town, Indiana | 0.0182074954% |
| IN178 | Fayette County, Indiana | 0.2945127834% |
| IN179 | Ferdinand Town, Indiana | 0.0189415444% |
| IN180 | Fillmore Town, Indiana | 0.0010420416% |
| IN181 | Fishers City, Indiana | 0.1521842732% |
| IN182 | Flora Town, Indiana | 0.0175966435% |
| IN183 | Floyd County, Indiana | 1.5760956272% |
| IN184 | Fort Branch Town, Indiana | 0.0073250905% |
| IN185 | Fort Wayne City, Indiana | 2.7340040454% |
| IN186 | Fortville Town, Indiana | 0.0152712994% |
| IN187 | Fountain City Town, Indiana | 0.0045993560% |
| IN188 | Fountain County, Indiana | 0.1640779205% |
| IN189 | Fowler Town, Indiana | 0.0093886409% |
| IN190 | Fowlerton Town, Indiana | 0.0022688788% |
| IN191 | Francesville Town, Indiana | 0.0011498390% |
| IN192 | Francisco Town, Indiana | 0.0027668001% |
| IN193 | Frankfort City, Indiana | 0.1520302769% |
| IN194 | Franklin City, Indiana | 0.1074072834% |
| IN195 | Franklin County, Indiana | 0.2948618417% |

| State ID | Qualifying Subdivision | Consolidated State Allocation |
|-----------------|-------------------------------|--------------------------------------|
| IN196 | Frankton Town, Indiana | 0.0115548554% |
| IN197 | Fremont Town, Indiana | 0.0201427156% |
| IN198 | French Lick Town, Indiana | 0.0211642243% |
| IN199 | Fulton County, Indiana | 0.2359941908% |
| IN200 | Fulton Town, Indiana | 0.0002925930% |
| IN201 | Galveston Town, Indiana | 0.0012730360% |
| IN202 | Garrett City, Indiana | 0.0387249353% |
| IN203 | Gary City, Indiana | 0.7295266544% |
| IN204 | Gas City, Indiana | 0.0544736232% |
| IN205 | Gaston Town, Indiana | 0.0083209332% |
| IN206 | Geneva Town, Indiana | 0.0008367132% |
| IN207 | Gentryville Town, Indiana | 0.0017966235% |
| IN208 | Georgetown, Indiana | 0.0044864254% |
| IN209 | Gibson County, Indiana | 0.2588523744% |
| IN210 | Glenwood Town, Indiana | 0.0027103348% |
| IN211 | Goodland Town, Indiana | 0.0046352885% |
| IN212 | Goshen City, Indiana | 0.2386377939% |
| IN213 | Gospport Town, Indiana | 0.0097736316% |
| IN214 | Grabill Town, Indiana | 0.0057543283% |
| IN215 | Grandview Town, Indiana | 0.0048406169% |
| IN216 | Grant County, Indiana | 0.7449878825% |
| IN217 | Greencastle City, Indiana | 0.0286279115% |
| IN218 | Greendale City, Indiana | 0.0136543383% |
| IN219 | Greene County, Indiana | 0.4315540875% |
| IN220 | Greenfield City, Indiana | 0.0612289274% |
| IN221 | Greens Fork Town, Indiana | 0.0017504246% |
| IN222 | Greensboro Town, Indiana | 0.0002720601% |
| IN223 | Greensburg City, Indiana | 0.0195369968% |
| IN224 | Greentown, Indiana | 0.0017452914% |
| IN225 | Greenville Town, Indiana | 0.0009291110% |
| IN226 | Greenwood City, Indiana | 0.1803758618% |
| IN227 | Griffin Town, Indiana | 0.0010112423% |
| IN228 | Griffith Town, Indiana | 0.0696165923% |
| IN229 | Hagerstown, Indiana | 0.0234433695% |
| IN230 | Hamilton County, Indiana | 2.0269762499% |
| IN231 | Hamilton Town, Indiana | 0.0034341174% |
| IN232 | Hamlet Town, Indiana | 0.0188234806% |
| IN233 | Hammond City, Indiana | 1.0770244302% |
| IN234 | Hancock County, Indiana | 0.8954422640% |
| IN235 | Hanover Town, Indiana | 0.0079667417% |
| IN236 | Hardinsburg Town, Indiana | 0.0034649167% |
| IN237 | Harmony Town, Indiana | 0.0043529620% |
| IN238 | Harrison County, Indiana | 0.5610033742% |
| IN239 | Hartford City, Indiana | 0.1033058488% |
| IN240 | Hartsville Town, Indiana | 0.0003849907% |
| IN241 | Haubstadt Town, Indiana | 0.0066783060% |
| IN242 | Hazleton Town, Indiana | 0.0014937641% |
| IN243 | Hebron Town, Indiana | 0.0722037301% |
| IN244 | Hendricks County, Indiana | 1.5700846384% |

| State ID | Qualifying Subdivision | Consolidated State Allocation |
|-----------------|---------------------------------|--------------------------------------|
| IN245 | Henry County, Indiana | 1.1653207733% |
| IN246 | Highland Town, Indiana | 0.0864997196% |
| IN247 | Hillsboro Town, Indiana | 0.0040501026% |
| IN248 | Hobart City, Indiana | 0.1594631648% |
| IN249 | Holland Town, Indiana | 0.0044453598% |
| IN250 | Holton Town, Indiana | 0.0060058556% |
| IN251 | Hope Town, Indiana | 0.0036805115% |
| IN252 | Howard County, Indiana | 1.8693507742% |
| IN253 | Hudson Town, Indiana | 0.0029669953% |
| IN254 | Huntertown, Indiana | 0.0415225347% |
| IN255 | Huntingburg City, Indiana | 0.0455829037% |
| IN256 | Huntington City, Indiana | 0.2487142849% |
| IN257 | Huntington County, Indiana | 0.2617013059% |
| IN258 | Hymera Town, Indiana | 0.0020173515% |
| IN259 | Indian Village Town, Indiana | 0.0006005856% |
| IN260 | Indianapolis City, Indiana | 15.8348539612% |
| IN261 | Ingalls Town, Indiana | 0.0015194301% |
| IN262 | Jackson County, Indiana | 0.7183516565% |
| IN263 | Jamestown, Indiana | 0.0010471748% |
| IN264 | Jasonville City, Indiana | 0.0039628380% |
| IN265 | Jasper City, Indiana | 0.0892100544% |
| IN266 | Jasper County, Indiana | 0.4269598647% |
| IN267 | Jay County, Indiana | 0.3117552354% |
| IN268 | Jefferson County, Indiana | 0.3577898616% |
| IN269 | Jeffersonville City, Indiana | 0.1772754031% |
| IN270 | Jennings County, Indiana | 0.4175198917% |
| IN271 | Johnson County, Indiana | 1.7413644524% |
| IN272 | Jonesboro City, Indiana | 0.0065499758% |
| IN273 | Jonesville Town, Indiana | 0.0001847956% |
| IN274 | Kempton Town, Indiana | 0.0027462673% |
| IN275 | Kendallville City, Indiana | 0.0955393022% |
| IN276 | Kennard Town, Indiana | 0.0009034449% |
| IN277 | Kentland Town, Indiana | 0.0053796040% |
| IN278 | Kewanna Town, Indiana | 0.0005389870% |
| IN279 | Kingman Town, Indiana | 0.0037934421% |
| IN280 | Kingsbury Town, Indiana | 0.0012935689% |
| IN281 | Kingsford Heights Town, Indiana | 0.0045942228% |
| IN282 | Kirklin Town, Indiana | 0.0053282719% |
| IN283 | Knightstown, Indiana | 0.0036856447% |
| IN284 | Knightsville Town, Indiana | 0.0053026058% |
| IN285 | Knox City, Indiana | 0.0998614649% |
| IN286 | Knox County, Indiana | 0.5298755895% |
| IN287 | Kokomo City, Indiana | 0.2824600066% |
| IN288 | Kosciusko County, Indiana | 0.4936351277% |
| IN289 | Kouts Town, Indiana | 0.0383502110% |
| IN290 | La Crosse Town, Indiana | 0.0028283986% |
| IN291 | La Fontaine Town, Indiana | 0.0017555578% |
| IN292 | La Paz Town, Indiana | 0.0034187178% |
| IN293 | La Porte City, Indiana | 0.1637904607% |

| State ID | Qualifying Subdivision | Consolidated State Allocation |
|-----------------|-------------------------------|--------------------------------------|
| IN294 | La Porte County, Indiana | 0.7761413333% |
| IN295 | Laconia Town, Indiana | 0.0000051332% |
| IN296 | Ladoga Town, Indiana | 0.0108156732% |
| IN297 | Lafayette City, Indiana | 1.0122433215% |
| IN298 | Lagrange County, Indiana | 0.2088446438% |
| IN299 | Lagrange Town, Indiana | 0.0232996396% |
| IN300 | Lagro Town, Indiana | 0.0008264468% |
| IN301 | Lake County, Indiana | 1.8344141478% |
| IN302 | Lake Station City, Indiana | 0.0738514905% |
| IN303 | Lakeville Town, Indiana | 0.0035470480% |
| IN304 | Lanesville Town, Indiana | 0.0000513321% |
| IN305 | Lapel Town, Indiana | 0.0216570125% |
| IN306 | Larwill Town, Indiana | 0.0024998732% |
| IN307 | Laurel Town, Indiana | 0.0013295014% |
| IN308 | Lawrence City, Indiana | 0.1413634668% |
| IN309 | Lawrence County, Indiana | 0.4144758982% |
| IN310 | Lawrenceburg City, Indiana | 0.0397721101% |
| IN311 | Leavenworth Town, Indiana | 0.0001385967% |
| IN312 | Lebanon City, Indiana | 0.0221087349% |
| IN313 | Leesburg Town, Indiana | 0.0032236558% |
| IN314 | Leo-Cedarville Town, Indiana | 0.0196037285% |
| IN315 | Lewisville Town, Indiana | 0.0006981165% |
| IN316 | Liberty Town, Indiana | 0.0173399830% |
| IN317 | Ligonier City, Indiana | 0.0407012211% |
| IN318 | Linden Town, Indiana | 0.0066885725% |
| IN319 | Linton City, Indiana | 0.0214516841% |
| IN320 | Little York Town, Indiana | 0.0026795356% |
| IN321 | Livonia Town, Indiana | 0.0017966235% |
| IN322 | Lizton Town, Indiana | 0.0006827169% |
| IN323 | Logansport City, Indiana | 0.0184076906% |
| IN324 | Long Beach Town, Indiana | 0.0039115059% |
| IN325 | Loogootee City, Indiana | 0.0178533039% |
| IN326 | Losantville Town, Indiana | 0.0065191765% |
| IN327 | Lowell Town, Indiana | 0.0413531388% |
| IN328 | Lynn Town, Indiana | 0.0149633068% |
| IN329 | Lynnville Town, Indiana | 0.0045377575% |
| IN330 | Lyons Town, Indiana | 0.0016426272% |
| IN331 | Mackey Town, Indiana | 0.0006159852% |
| IN332 | Macy Town, Indiana | 0.0002617937% |
| IN333 | Madison City, Indiana | 0.1309584504% |
| IN334 | Madison County, Indiana | 1.3792626945% |
| IN335 | Marengo Town, Indiana | 0.0004825217% |
| IN336 | Marion City, Indiana | 0.7936558454% |
| IN337 | Markle Town, Indiana | 0.0068887677% |
| IN338 | Markleville Town, Indiana | 0.0080540063% |
| IN339 | Marshall County, Indiana | 0.2679792216% |
| IN340 | Marshall Town, Indiana | 0.0025409389% |
| IN341 | Martin County, Indiana | 0.0865151193% |
| IN342 | Martinsville City, Indiana | 0.0794004904% |

| State ID | Qualifying Subdivision | Consolidated State Allocation |
|-----------------|-------------------------------|--------------------------------------|
| IN343 | Matthews Town, Indiana | 0.0050818778% |
| IN344 | Mauckport Town, Indiana | 0.0000051332% |
| IN345 | McCordsville Town, Indiana | 0.0170833225% |
| IN346 | Mecca Town, Indiana | 0.0025460721% |
| IN347 | Medaryville Town, Indiana | 0.0008110472% |
| IN348 | Medora Town, Indiana | 0.0008007807% |
| IN349 | Mellott Town, Indiana | 0.0014732312% |
| IN350 | Mentone Town, Indiana | 0.0056311312% |
| IN351 | Merom Town, Indiana | 0.0005903191% |
| IN352 | Merrillville Town, Indiana | 0.1076947432% |
| IN353 | Miami County, Indiana | 0.2157180118% |
| IN354 | Michiana Shores Town, Indiana | 0.0016066947% |
| IN355 | Michigan City, Indiana | 0.5192652447% |
| IN356 | Michigantown, Indiana | 0.0030593931% |
| IN357 | Middlebury Town, Indiana | 0.0186335519% |
| IN358 | Middletown, Indiana | 0.0039063727% |
| IN359 | Milan Town, Indiana | 0.0291463657% |
| IN360 | Milford Town, Indiana | 0.0156562901% |
| IN361 | Millersburg Town, Indiana | 0.0043940277% |
| IN362 | Millhousen Town, Indiana | 0.0001693959% |
| IN363 | Milltown, Indiana | 0.0004773885% |
| IN364 | Milton Town, Indiana | 0.0000564653% |
| IN365 | Mishawaka City, Indiana | 0.5537912143% |
| IN366 | Mitchell City, Indiana | 0.0424721785% |
| IN367 | Modoc Town, Indiana | 0.0044453598% |
| IN368 | Monon Town, Indiana | 0.0132898804% |
| IN369 | Monroe City Town, Indiana | 0.0002669269% |
| IN370 | Monroe County, Indiana | 1.1604288242% |
| IN371 | Monroe Town, Indiana | 0.0007597151% |
| IN372 | Monroeville Town, Indiana | 0.0067501710% |
| IN373 | Monrovia Town, Indiana | 0.0058929249% |
| IN374 | Monterey Town, Indiana | 0.0002874598% |
| IN375 | Montezuma Town, Indiana | 0.0078948768% |
| IN376 | Montgomery County, Indiana | 0.3881322652% |
| IN377 | Montgomery Town, Indiana | 0.0003028594% |
| IN378 | Monticello City, Indiana | 0.0859504662% |
| IN379 | Montpelier City, Indiana | 0.0238026942% |
| IN380 | Mooreland Town, Indiana | 0.0007083830% |
| IN381 | Moore Hill Town, Indiana | 0.0009804431% |
| IN382 | Mooreville Town, Indiana | 0.0679534323% |
| IN383 | Morgan County, Indiana | 1.1892004656% |
| IN384 | Morgantown, Indiana | 0.0033263200% |
| IN385 | Morocco Town, Indiana | 0.0043324291% |
| IN386 | Morristown, Indiana | 0.0014218991% |
| IN387 | Mount Auburn Town, Indiana | 0.0004568557% |
| IN388 | Mount Ayr Town, Indiana | 0.0004619889% |
| IN389 | Mount Carmel Town, Indiana | 0.0002207280% |
| IN390 | Mount Etna Town, Indiana | 0.0009496438% |
| IN391 | Mount Summit Town, Indiana | 0.0006724505% |

| State ID | Qualifying Subdivision | Consolidated State Allocation |
|-----------------|--------------------------------|--------------------------------------|
| IN392 | Mount Vernon City, Indiana | 0.0528001968% |
| IN393 | Mulberry Town, Indiana | 0.0102048212% |
| IN394 | Muncie City, Indiana | 1.1426730513% |
| IN395 | Munster Town, Indiana | 0.1401776953% |
| IN396 | Napoleon Town, Indiana | 0.0029207964% |
| IN397 | Nappanee City, Indiana | 0.0750937273% |
| IN398 | Nashville Town, Indiana | 0.0122940377% |
| IN399 | New Albany City, Indiana | 0.1005493151% |
| IN400 | New Amsterdam Town, Indiana | 0.0000000000% |
| IN401 | New Carlisle Town, Indiana | 0.0260048412% |
| IN402 | New Castle City, Indiana | 0.0525435363% |
| IN403 | New Chicago Town, Indiana | 0.0302397394% |
| IN404 | New Harmony Town, Indiana | 0.0046404217% |
| IN405 | New Haven City, Indiana | 0.1210256893% |
| IN406 | New Market Town, Indiana | 0.0055849323% |
| IN407 | New Middletown, Indiana | 0.0000102664% |
| IN408 | New Palestine Town, Indiana | 0.0039269056% |
| IN409 | New Pekin Town, Indiana | 0.0237000300% |
| IN410 | New Point Town, Indiana | 0.0004311896% |
| IN411 | New Richmond Town, Indiana | 0.0029464625% |
| IN412 | New Ross Town, Indiana | 0.0030542599% |
| IN413 | New Whiteland Town, Indiana | 0.0149735732% |
| IN414 | Newberry Town, Indiana | 0.0004311896% |
| IN415 | Newburgh Town, Indiana | 0.0335968586% |
| IN416 | Newport Town, Indiana | 0.0042554310% |
| IN417 | Newton County, Indiana | 0.1317386983% |
| IN418 | Newtown, Indiana | 0.0019352201% |
| IN419 | Noble County, Indiana | 0.3308610426% |
| IN420 | Noblesville City, Indiana | 0.1813255057% |
| IN421 | North Judson Town, Indiana | 0.0550690756% |
| IN422 | North Liberty Town, Indiana | 0.0258405785% |
| IN423 | North Manchester Town, Indiana | 0.0190904075% |
| IN424 | North Salem Town, Indiana | 0.0007289158% |
| IN425 | North Vernon City, Indiana | 0.1513680928% |
| IN426 | North Webster Town, Indiana | 0.0116061875% |
| IN427 | Oakland City, Indiana | 0.0117550506% |
| IN428 | Oaktown, Indiana | 0.0003028594% |
| IN429 | Odon Town, Indiana | 0.0001129306% |
| IN430 | Ogden Dunes Town, Indiana | 0.0007545819% |
| IN431 | Ohio County, Indiana | 0.0605102780% |
| IN432 | Oldenburg Town, Indiana | 0.0017555578% |
| IN433 | Onward Town, Indiana | 0.0000205328% |
| IN434 | Oolitic Town, Indiana | 0.0059288574% |
| IN435 | Orange County, Indiana | 0.1597198253% |
| IN436 | Orestes Town, Indiana | 0.0064113791% |
| IN437 | Orland Town, Indiana | 0.0025255393% |
| IN438 | Orleans Town, Indiana | 0.0250859967% |
| IN439 | Osceola Town, Indiana | 0.0333607310% |
| IN440 | Osgood Town, Indiana | 0.0249576664% |

| State ID | Qualifying Subdivision | Consolidated State Allocation |
|-----------------|----------------------------------|--------------------------------------|
| IN441 | Ossian Town, Indiana | 0.0269134194% |
| IN442 | Otterbein Town, Indiana | 0.0047636188% |
| IN443 | Owen County, Indiana | 0.2265234186% |
| IN444 | Owensville Town, Indiana | 0.0056362644% |
| IN445 | Oxford Town, Indiana | 0.0039166391% |
| IN446 | Palmyra Town, Indiana | 0.0000821314% |
| IN447 | Paoli Town, Indiana | 0.0428417696% |
| IN448 | Paragon Town, Indiana | 0.0022226799% |
| IN449 | Parke County, Indiana | 0.1418203225% |
| IN450 | Parker City Town, Indiana | 0.0194291994% |
| IN451 | Patoka Town, Indiana | 0.0042605642% |
| IN452 | Patriot Town, Indiana | 0.0022740120% |
| IN453 | Pendleton Town, Indiana | 0.0746163388% |
| IN454 | Pennville Town, Indiana | 0.0010009759% |
| IN455 | Perry County, Indiana | 0.2167651867% |
| IN456 | Perrysville Town, Indiana | 0.0037934421% |
| IN457 | Peru City, Indiana | 0.1826036749% |
| IN458 | Petersburg City, Indiana | 0.0103588175% |
| IN459 | Pierceton Town, Indiana | 0.0102869526% |
| IN460 | Pike County, Indiana | 0.1238284218% |
| IN461 | Pine Village Town, Indiana | 0.0008880453% |
| IN462 | Pittsboro Town, Indiana | 0.0022842784% |
| IN463 | Plainfield Town, Indiana | 0.1021046776% |
| IN464 | Plainville Town, Indiana | 0.0007186494% |
| IN465 | Plymouth City, Indiana | 0.1356142717% |
| IN466 | Poneto Town, Indiana | 0.0011087733% |
| IN467 | Portage City, Indiana | 0.4894412953% |
| IN468 | Porter County, Indiana | 1.1076491603% |
| IN469 | Porter Town, Indiana | 0.1634722017% |
| IN470 | Portland City, Indiana | 0.0123299701% |
| IN471 | Posey County, Indiana | 0.1942714610% |
| IN472 | Poseyville Town, Indiana | 0.0044658926% |
| IN473 | Pottawattamie Park Town, Indiana | 0.0012319704% |
| IN474 | Princes Lakes Town, Indiana | 0.0039063727% |
| IN475 | Princeton City, Indiana | 0.0453005772% |
| IN476 | Pulaski County, Indiana | 0.1885530652% |
| IN477 | Putnam County, Indiana | 0.4476056348% |
| IN478 | Randolph County, Indiana | 0.1948463805% |
| IN479 | Redkey Town, Indiana | 0.0011601054% |
| IN480 | Remington Town, Indiana | 0.0024228751% |
| IN481 | Rensselaer City, Indiana | 0.0101278231% |
| IN482 | Reynolds Town, Indiana | 0.0007083830% |
| IN483 | Richland Town, Indiana | 0.0026898020% |
| IN484 | Richmond City, Indiana | 0.6900830697% |
| IN485 | Ridgeville Town, Indiana | 0.0178943696% |
| IN486 | Riley Town, Indiana | 0.0014629648% |
| IN487 | Ripley County, Indiana | 0.2963915383% |
| IN488 | Rising Sun City, Indiana | 0.0356090769% |
| IN489 | River Forest Town, Indiana | 0.0003439251% |

| State ID | Qualifying Subdivision | Consolidated State Allocation |
|-----------------|-------------------------------|--------------------------------------|
| IN490 | Roachdale Town, Indiana | 0.0017760906% |
| IN491 | Roann Town, Indiana | 0.0009599102% |
| IN492 | Roanoke Town, Indiana | 0.0123402365% |
| IN493 | Rochester City, Indiana | 0.0090652486% |
| IN494 | Rockport City, Indiana | 0.0104768814% |
| IN495 | Rockville Town, Indiana | 0.0245162104% |
| IN496 | Rome City Town, Indiana | 0.0125096325% |
| IN497 | Rosedale Town, Indiana | 0.0056105984% |
| IN498 | Roseland Town, Indiana | 0.0028283986% |
| IN499 | Rossville Town, Indiana | 0.0134079442% |
| IN500 | Royal Center Town, Indiana | 0.0001796623% |
| IN501 | Rush County, Indiana | 0.2195011875% |
| IN502 | Rushville City, Indiana | 0.0154047628% |
| IN503 | Russellville Town, Indiana | 0.0006929833% |
| IN504 | Russiaville Town, Indiana | 0.0008059140% |
| IN505 | Salamonia Town, Indiana | 0.0002258612% |
| IN506 | Salem City, Indiana | 0.0949284502% |
| IN507 | Saltillo Town, Indiana | 0.0012833025% |
| IN508 | Sandborn Town, Indiana | 0.0002053284% |
| IN509 | Santa Claus Town, Indiana | 0.0075252857% |
| IN510 | Saratoga Town, Indiana | 0.0045018251% |
| IN511 | Schererville Town, Indiana | 0.1304861951% |
| IN512 | Schneider Town, Indiana | 0.0009342442% |
| IN513 | Scott County, Indiana | 1.2220735416% |
| IN514 | Scottsburg City, Indiana | 0.0625019635% |
| IN515 | Seelyville Town, Indiana | 0.0082952672% |
| IN516 | Sellersburg Town, Indiana | 0.0135722069% |
| IN517 | Selma Town, Indiana | 0.0080899388% |
| IN518 | Seymour City, Indiana | 0.0450541831% |
| IN519 | Shadeland Town, Indiana | 0.0129356889% |
| IN520 | Shamrock Lakes Town, Indiana | 0.0030901923% |
| IN521 | Sharpsville Town, Indiana | 0.0050818778% |
| IN522 | Shelburn Town, Indiana | 0.0044402265% |
| IN523 | Shelby County, Indiana | 0.0450541831% |
| IN524 | Shelbyville City, Indiana | 0.5457372080% |
| IN525 | Sheridan Town, Indiana | 0.0121657074% |
| IN526 | Shipshewana Town, Indiana | 0.0047174199% |
| IN527 | Shirley Town, Indiana | 0.0011806383% |
| IN528 | Shoals Town, Indiana | 0.0066988389% |
| IN529 | Sidney Town, Indiana | 0.0004773885% |
| IN530 | Silver Lake Town, Indiana | 0.0053128722% |
| IN531 | Somerville Town, Indiana | 0.0016939593% |
| IN532 | South Bend City, Indiana | 1.3582319336% |
| IN533 | South Whitley Town, Indiana | 0.0000564653% |
| IN534 | Southport City, Indiana | 0.0003490583% |
| IN535 | Speedway Town, Indiana | 0.0716390770% |
| IN536 | Spencer County, Indiana | 0.1563113739% |
| IN537 | Spencer Town, Indiana | 0.0335301269% |
| IN538 | Spiceland Town, Indiana | 0.0016836928% |

| State ID | Qualifying Subdivision | Consolidated State Allocation |
|-----------------|-------------------------------|--------------------------------------|
| IN539 | Spring Grove Town, Indiana | 0.0014167659% |
| IN540 | Spring Lake Town, Indiana | 0.0003079926% |
| IN541 | Springport Town, Indiana | 0.0002771933% |
| IN542 | Spurgeon Town, Indiana | 0.0006827169% |
| IN543 | St. Joseph County, Indiana | 1.3360462005% |
| IN544 | St. Joe Town, Indiana | 0.0029823949% |
| IN545 | St. John Town, Indiana | 0.0653868274% |
| IN546 | St. Leon Town, Indiana | 0.0011190398% |
| IN547 | St. Paul Town, Indiana | 0.0016220943% |
| IN548 | Starke County, Indiana | 0.5754687596% |
| IN549 | State Line City Town, Indiana | 0.0005800527% |
| IN550 | Staunton Town, Indiana | 0.0035419148% |
| IN551 | Steuben County, Indiana | 0.2289052280% |
| IN552 | Stilesville Town, Indiana | 0.0004517225% |
| IN553 | Stinesville Town, Indiana | 0.0014321656% |
| IN554 | Straughn Town, Indiana | 0.0004260564% |
| IN555 | Sullivan City, Indiana | 0.0150608378% |
| IN556 | Sullivan County, Indiana | 0.4997077150% |
| IN557 | Sulphur Springs Town, Indiana | 0.0007494486% |
| IN558 | Summitville Town, Indiana | 0.0154098960% |
| IN559 | Sunman Town, Indiana | 0.0161336786% |
| IN560 | Swayzee Town, Indiana | 0.0084954623% |
| IN561 | Sweetser Town, Indiana | 0.0043786280% |
| IN562 | Switz City Town, Indiana | 0.0006570509% |
| IN563 | Switzerland County, Indiana | 0.1390381227% |
| IN564 | Syracuse Town, Indiana | 0.0288332399% |
| IN565 | Tell City, Indiana | 0.0071351617% |
| IN566 | Tennyson Town, Indiana | 0.0014372988% |
| IN567 | Terre Haute City, Indiana | 1.0172687340% |
| IN568 | Thorntown, Indiana | 0.0019968186% |
| IN569 | Tippecanoe County, Indiana | 0.9836513425% |
| IN570 | Tipton City, Indiana | 0.0756840464% |
| IN571 | Tipton County, Indiana | 0.1461219523% |
| IN572 | Topeka Town, Indiana | 0.0102510201% |
| IN573 | Town of Pines Town, Indiana | 0.0177506398% |
| IN574 | Trafalgar Town, Indiana | 0.0034751831% |
| IN575 | Trail Creek Town, Indiana | 0.0070068315% |
| IN576 | Troy Town, Indiana | 0.0003695911% |
| IN577 | Ulen Town, Indiana | 0.0001385967% |
| IN578 | Union City, Indiana | 0.0467276095% |
| IN579 | Union County, Indiana | 0.0788666365% |
| IN580 | Uniondale Town, Indiana | 0.0020532840% |
| IN581 | Universal Town, Indiana | 0.0029823949% |
| IN582 | Upland Town, Indiana | 0.0132693475% |
| IN583 | Utica Town, Indiana | 0.0015553626% |
| IN584 | Valparaiso City, Indiana | 0.4508549566% |
| IN585 | Van Buren Town, Indiana | 0.0074585540% |
| IN586 | Vanderburgh County, Indiana | 1.8730004864% |
| IN587 | Veedersburg Town, Indiana | 0.0174477804% |

| State ID | Qualifying Subdivision | Consolidated State Allocation |
|-----------------|--------------------------------------|--------------------------------------|
| IN588 | Vera Cruz Town, Indiana | 0.0005287206% |
| IN589 | Vermillion County, Indiana | 0.1479237090% |
| IN590 | Vernon Town, Indiana | 0.0044556262% |
| IN591 | Versailles Town, Indiana | 0.0325753499% |
| IN592 | Vevay Town, Indiana | 0.0222627312% |
| IN593 | Vigo County, Indiana | 0.7949340146% |
| IN594 | Vincennes City, Indiana | 0.0141984585% |
| IN595 | Wabash City, Indiana | 0.0616549838% |
| IN596 | Wabash County, Indiana | 0.5254353629% |
| IN597 | Wakarusa Town, Indiana | 0.0133566121% |
| IN598 | Walkerton Town, Indiana | 0.0293414277% |
| IN599 | Wallace Town, Indiana | 0.0007443154% |
| IN600 | Walton Town, Indiana | 0.0010215088% |
| IN601 | Wanatah Town, Indiana | 0.0034289842% |
| IN602 | Warren County, Indiana | 0.0576818794% |
| IN603 | Warren Town, Indiana | 0.0076587491% |
| IN604 | Warrick County, Indiana | 0.3991430003% |
| IN605 | Warsaw City, Indiana | 0.2580772597% |
| IN606 | Washington City, Indiana | 0.0149581736% |
| IN607 | Washington County, Indiana | 0.3404396122% |
| IN608 | Waterloo Town, Indiana | 0.0127970922% |
| IN609 | Waveland Town, Indiana | 0.0037215772% |
| IN610 | Wayne County, Indiana | 0.7657876490% |
| IN611 | Waynetown, Indiana | 0.0084133310% |
| IN612 | Wells County, Indiana | 0.2019866754% |
| IN613 | West Baden Springs Town, Indiana | 0.0054822681% |
| IN614 | West College Corner Town, Indiana | 0.0065345762% |
| IN615 | West Harrison Town, Indiana | 0.0004773885% |
| IN616 | West Lafayette City, Indiana | 0.2612290506% |
| IN617 | West Lebanon Town, Indiana | 0.0029772617% |
| IN618 | West Terre Haute Town, Indiana | 0.0180175667% |
| IN619 | Westfield City, Indiana | 0.1106874046% |
| IN620 | Westport Town, Indiana | 0.0022021470% |
| IN621 | Westville Town, Indiana | 0.0405164256% |
| IN622 | Wheatfield Town, Indiana | 0.0014064995% |
| IN623 | Wheatland Town, Indiana | 0.0002361277% |
| IN624 | White County, Indiana | 0.2045738132% |
| IN625 | Whiteland Town, Indiana | 0.0126892948% |
| IN626 | Whitestown, Indiana | 0.0075560849% |
| IN627 | Whitewater Town, Indiana | 0.0002977262% |
| IN628 | Whiting City, Indiana | 0.0746933369% |
| IN629 | Whitley County, Indiana | 0.3073920070% |
| IN630 | Wilkinson Town, Indiana | 0.0006365180% |
| IN631 | Williamsport Town, Indiana | 0.0094553726% |
| IN632 | Winamac Town, Indiana | 0.0021559481% |
| IN633 | Winchester City, Indiana | 0.0715004804% |
| IN634 | Windfall City Town, Indiana | 0.0058877917% |

| State ID | Qualifying Subdivision | Consolidated State Allocation |
|-----------------|--------------------------------|--------------------------------------|
| IN635 | Winfield Town, Indiana | 0.0246548070% |
| IN636 | Wingate Town, Indiana | 0.0023253441% |
| IN637 | Winona Lake Town, Indiana | 0.0964016815% |
| IN638 | Winslow Town, Indiana | 0.0028489315% |
| IN639 | Wolcott Town, Indiana | 0.0013397678% |
| IN640 | Wolcottville Town, Indiana | 0.0086494586% |
| IN641 | Woodburn City, Indiana | 0.0082131358% |
| IN642 | Woodlawn Heights Town, Indiana | 0.0012217040% |
| IN643 | Worthington Town, Indiana | 0.0026128038% |
| IN644 | Yeoman Town, Indiana | 0.0014578316% |
| IN645 | Yorktown, Indiana | 0.0901956307% |
| IN646 | Zanesville Town, Indiana | 0.0025922710% |
| IN647 | Zionsville Town, Indiana | 0.0375853627% |
| IN648 | Cumberland Town, Indiana | 0.0148247101% |

| State ID | Qualifying Subdivision | Consolidated State Allocation |
|-----------------|-------------------------------|--------------------------------------|
| IA1 | Adair County, Iowa | 0.2556895492% |
| IA2 | Adams County, Iowa | 0.1116738610% |
| IA3 | Allamakee County, Iowa | 0.4458620571% |
| IA7 | Appanoose County, Iowa | 0.5319573473% |
| IA8 | Audubon County, Iowa | 0.1208090649% |
| IA9 | Benton County, Iowa | 0.5190077951% |
| IA11 | Black Hawk County, Iowa | 3.3423948145% |
| IA13 | Boone County, Iowa | 0.8229376316% |
| IA14 | Bremer County, Iowa | 0.7313291658% |
| IA15 | Buchanan County, Iowa | 0.3770114677% |
| IA16 | Buena Vista County, Iowa | 0.3269761930% |
| IA18 | Butler County, Iowa | 0.2707546223% |
| IA19 | Calhoun County, Iowa | 0.1889544807% |
| IA20 | Carroll County, Iowa | 0.6033080977% |
| IA21 | Cass County, Iowa | 0.3356626501% |
| IA22 | Cedar County, Iowa | 0.3655363695% |
| IA25 | Cerro Gordo County, Iowa | 1.6302973365% |
| IA26 | Cherokee County, Iowa | 0.2378358349% |
| IA27 | Chickasaw County, Iowa | 0.2431246372% |
| IA28 | Clarke County, Iowa | 0.3046029568% |
| IA29 | Clay County, Iowa | 0.2957241797% |
| IA30 | Clayton County, Iowa | 0.4574012621% |
| IA32 | Clinton County, Iowa | 1.4586196098% |
| IA36 | Crawford County, Iowa | 0.3305341145% |
| IA37 | Dallas County, Iowa | 1.4775951912% |
| IA39 | Davis County, Iowa | 0.1538560657% |
| IA40 | Decatur County, Iowa | 0.2531573348% |
| IA41 | Delaware County, Iowa | 0.3021348491% |
| IA43 | Des Moines County, Iowa | 1.5679856298% |
| IA44 | Dickinson County, Iowa | 0.3322329419% |
| IA46 | Dubuque County, Iowa | 2.7454332795% |
| IA47 | Emmet County, Iowa | 0.1753318082% |
| IA49 | Fayette County, Iowa | 0.5284635324% |
| IA50 | Floyd County, Iowa | 0.3285468070% |
| IA53 | Franklin County, Iowa | 0.2107187034% |
| IA54 | Fremont County, Iowa | 0.2047888342% |
| IA55 | Greene County, Iowa | 0.3578435662% |
| IA57 | Grundy County, Iowa | 0.3230977380% |
| IA58 | Guthrie County, Iowa | 0.2308482053% |
| IA59 | Hamilton County, Iowa | 0.3501828163% |
| IA60 | Hancock County, Iowa | 0.1901084012% |
| IA61 | Hardin County, Iowa | 0.4491314985% |
| IA62 | Harrison County, Iowa | 0.6178282639% |
| IA63 | Henry County, Iowa | 0.4451248302% |
| IA64 | Howard County, Iowa | 0.1714212999% |
| IA65 | Humboldt County, Iowa | 0.1929611491% |
| IA66 | Ida County, Iowa | 0.1680556985% |
| IA69 | Iowa County, Iowa | 0.2658504602% |
| IA70 | Jackson County, Iowa | 0.5490417812% |

| State ID | Qualifying Subdivision | Consolidated State Allocation |
|-----------------|-------------------------------|--------------------------------------|
| IA71 | Jasper County, Iowa | 1.6780568235% |
| IA72 | Jefferson County, Iowa | 0.5728253647% |
| IA73 | Johnson County, Iowa | 3.8223936863% |
| IA75 | Jones County, Iowa | 0.3884865660% |
| IA77 | Keokuk County, Iowa | 0.1980255779% |
| IA78 | Kossuth County, Iowa | 0.3482275621% |
| IA80 | Lee County, Iowa | 1.4586837165% |
| IA81 | Linn County, Iowa | 7.3285811041% |
| IA82 | Louisa County, Iowa | 0.3358870235% |
| IA83 | Lucas County, Iowa | 0.3300533143% |
| IA84 | Lyon County, Iowa | 0.1619335092% |
| IA85 | Madison County, Iowa | 0.4031349456% |
| IA86 | Mahaska County, Iowa | 0.7161999860% |
| IA88 | Marion County, Iowa | 1.1788259436% |
| IA89 | Marshall County, Iowa | 1.0363488161% |
| IA92 | Mills County, Iowa | 0.4947113580% |
| IA93 | Mitchell County, Iowa | 0.1894673343% |
| IA94 | Monona County, Iowa | 0.4457658971% |
| IA95 | Monroe County, Iowa | 0.2157510788% |
| IA96 | Montgomery County, Iowa | 0.5308995868% |
| IA98 | Muscatine County, Iowa | 1.0607414131% |
| IA102 | O'Brien County, Iowa | 0.2348228203% |
| IA103 | Osceola County, Iowa | 0.1453939821% |
| IA106 | Page County, Iowa | 0.5824093155% |
| IA107 | Palo Alto County, Iowa | 0.1666132978% |
| IA110 | Plymouth County, Iowa | 0.4452850969% |
| IA111 | Pocahontas County, Iowa | 0.1165780231% |
| IA112 | Polk County, Iowa | 22.8108926250% |
| IA113 | Pottawattamie County, Iowa | 3.6145597841% |
| IA114 | Poweshiek County, Iowa | 0.4747100695% |
| IA115 | Ringgold County, Iowa | 0.1195910378% |
| IA116 | Sac County, Iowa | 0.2200782807% |
| IA117 | Scott County, Iowa | 8.8614042123% |
| IA118 | Shelby County, Iowa | 0.2859158555% |
| IA120 | Sioux County, Iowa | 0.4096738283% |
| IA123 | Story County, Iowa | 2.1665177789% |
| IA124 | Tama County, Iowa | 0.3449901740% |
| IA125 | Taylor County, Iowa | 0.1784409829% |
| IA126 | Union County, Iowa | 0.4629785445% |
| IA128 | Van Buren County, Iowa | 0.1525418785% |
| IA129 | Wapello County, Iowa | 1.0026607483% |
| IA130 | Warren County, Iowa | 1.3316563022% |
| IA131 | Washington County, Iowa | 0.5543626368% |
| IA135 | Wayne County, Iowa | 0.2440541843% |
| IA136 | Webster County, Iowa | 1.5957758817% |
| IA138 | Winnebago County, Iowa | 0.2340535400% |
| IA139 | Winneshiek County, Iowa | 0.3674595703% |
| IA140 | Woodbury County, Iowa | 2.5662230163% |
| IA141 | Worth County, Iowa | 0.2345663935% |

| State ID | Qualifying Subdivision | Consolidated State Allocation |
|-----------------|-------------------------------|--------------------------------------|
| IA142 | Wright County, Iowa | 0.2810437467% |

| State ID | Qualifying Subdivision | Consolidated State Allocation |
|-----------------|---|--------------------------------------|
| KS1 | Allen County, Kansas | 0.2469590982% |
| KS2 | Anderson County, Kansas | 0.1033070846% |
| KS3 | Andover City, Kansas | 0.2965259109% |
| KS4 | Arkansas City, Kansas | 0.2517607353% |
| KS5 | Atchison City, Kansas | 0.2261465530% |
| KS6 | Atchison County, Kansas | 0.2081347289% |
| KS7 | Barber County, Kansas | 0.0868011735% |
| KS8 | Barton County, Kansas | 0.3334574382% |
| KS9 | Bourbon County, Kansas | 0.2875114592% |
| KS10 | Brown County, Kansas | 0.1232303153% |
| KS11 | Butler County, Kansas | 0.8706438812% |
| KS12 | Chase County, Kansas | 0.0336082678% |
| KS14 | Cherokee County, Kansas | 0.3919995171% |
| KS17 | Clay County, Kansas | 0.1042947986% |
| KS19 | Coffey County, Kansas | 0.1060232980% |
| KS20 | Comanche County, Kansas | 0.0219636398% |
| KS21 | Cowley County, Kansas | 0.6897088195% |
| KS22 | Crawford County, Kansas | 0.7714110714% |
| KS24 | Derby City, Kansas | 0.5453586914% |
| KS25 | Dickinson County, Kansas | 0.3638160245% |
| KS26 | Dodge City, Kansas | 0.5788024418% |
| KS28 | Douglas County, Kansas | 1.5924288685% |
| KS29 | Edwards County, Kansas | 0.0357396506% |
| KS30 | El Dorado City, Kansas | 0.2788280508% |
| KS31 | Elk County, Kansas | 0.0499335801% |
| KS32 | Elkhart City, Kansas | 0.0460427074% |
| KS33 | Ellis County, Kansas | 0.3726150991% |
| KS34 | Ellsworth County, Kansas | 0.0784192915% |
| KS35 | Emporia City, Kansas | 0.5314129512% |
| KS37 | Finney County, Kansas | 0.7153826866% |
| KS38 | Ford County, Kansas | 0.6591551252% |
| KS39 | Franklin County, Kansas | 0.3340422689% |
| KS40 | Garden City, Kansas | 0.5639674708% |
| KS41 | Gardner City, Kansas | 0.4851729540% |
| KS42 | Geary County, Kansas | 0.4187127502% |
| KS43 | Gove County, Kansas | 0.0340631361% |
| KS44 | Graham County, Kansas | 0.0310480092% |
| KS45 | Grant County, Kansas | 0.1409572980% |
| KS47 | Great Bend City, Kansas | 0.3231811438% |
| KS48 | Greeley County Unified Government, Kansas | 0.0155434990% |
| KS49 | Greenwood County, Kansas | 0.1168768440% |
| KS50 | Hamilton County, Kansas | 0.0315158737% |
| KS51 | Harper County, Kansas | 0.0693479184% |
| KS52 | Harvey County, Kansas | 0.6829965673% |
| KS53 | Haskell County, Kansas | 0.0509842361% |
| KS54 | Hays City, Kansas | 0.4517508922% |
| KS55 | Haysville City, Kansas | 0.2470109420% |
| KS57 | Hutchinson City, Kansas | 0.8720750695% |

| State ID | Qualifying Subdivision | Consolidated State Allocation |
|-----------------|-------------------------------|--------------------------------------|
| KS58 | Jackson County, Kansas | 0.1711734320% |
| KS59 | Jefferson County, Kansas | 0.2473443746% |
| KS61 | Johnson County, Kansas | 12.0944030669% |
| KS62 | Junction City, Kansas | 0.4741551685% |
| KS63 | Kansas City, Kansas | 4.4060498188% |
| KS64 | Kearny County, Kansas | 0.0486709060% |
| KS65 | Kingman County, Kansas | 0.0906357539% |
| KS66 | Kiowa County, Kansas | 0.0319187570% |
| KS67 | Labette County, Kansas | 0.2545442897% |
| KS69 | Lansing City, Kansas | 0.2592649750% |
| KS70 | Lawrence City, Kansas | 2.1351947685% |
| KS71 | Leavenworth City, Kansas | 0.7793565010% |
| KS72 | Leavenworth County, Kansas | 1.6381480759% |
| KS73 | Leawood City, Kansas | 0.7519204801% |
| KS74 | Lenexa City, Kansas | 1.2179424409% |
| KS75 | Liberal City, Kansas | 0.4082002757% |
| KS78 | Logan County, Kansas | 0.0355057183% |
| KS79 | Lyon County, Kansas | 0.4294606379% |
| KS80 | Manhattan City, Kansas | 1.1916559134% |
| KS81 | Manter City, Kansas | 0.0039724166% |
| KS83 | Marshall County, Kansas | 0.1254396755% |
| KS84 | McPherson City, Kansas | 0.2822331538% |
| KS85 | McPherson County, Kansas | 0.3697169383% |
| KS86 | Meade County, Kansas | 0.0802482625% |
| KS87 | Merriam City, Kansas | 0.2413502294% |
| KS88 | Miami County, Kansas | 0.4462127868% |
| KS90 | Montgomery County, Kansas | 0.6274462063% |
| KS92 | Morton County, Kansas | 0.0505510276% |
| KS94 | Neosho County, Kansas | 0.3172684471% |
| KS95 | Ness County, Kansas | 0.0359735829% |
| KS96 | Newton City, Kansas | 0.4065302570% |
| KS98 | Olathe City, Kansas | 3.0725090086% |
| KS99 | Osage County, Kansas | 0.2049506509% |
| KS101 | Ottawa City, Kansas | 0.2675066256% |
| KS103 | Overland Park City, Kansas | 5.2622788811% |
| KS104 | Pawnee County, Kansas | 0.0827340421% |
| KS105 | Phillips County, Kansas | 0.0673335017% |
| KS106 | Pittsburg City, Kansas | 0.4330770471% |
| KS107 | Pottawatomie County, Kansas | 0.3212929608% |
| KS108 | Prairie Village City, Kansas | 0.4839800835% |
| KS109 | Pratt County, Kansas | 0.1817885063% |
| KS110 | Rawlins County, Kansas | 0.0326335501% |
| KS111 | Reno County, Kansas | 1.2307721233% |
| KS112 | Republic County, Kansas | 0.0589509291% |
| KS113 | Rice County, Kansas | 0.1216707669% |
| KS114 | Riley County, Kansas | 0.9513505103% |
| KS117 | Russell County, Kansas | 0.0884263937% |
| KS118 | Salina City, Kansas | 1.0036161498% |
| KS119 | Saline County, Kansas | 0.7008350540% |

| State ID | Qualifying Subdivision | Consolidated State Allocation |
|-----------------|-------------------------------|--------------------------------------|
| KS120 | Scott County, Kansas | 0.0622519732% |
| KS121 | Sedgwick County, Kansas | 10.3553321948% |
| KS122 | Seward County, Kansas | 0.4190277852% |
| KS123 | Shawnee City, Kansas | 1.4379077560% |
| KS124 | Shawnee County, Kansas | 3.5054886950% |
| KS125 | Sheridan County, Kansas | 0.0327505162% |
| KS126 | Sherman County, Kansas | 0.0750792587% |
| KS127 | Smith County, Kansas | 0.0460586624% |
| KS130 | Stanton County, Kansas | 0.0392178776% |
| KS131 | Stevens County, Kansas | 0.0700237227% |
| KS132 | Sumner County, Kansas | 0.2934290296% |
| KS133 | Thomas County, Kansas | 0.1000970142% |
| KS134 | Topeka City, Kansas | 2.7014829146% |
| KS135 | Trego County, Kansas | 0.0358436205% |
| KS136 | Ulysses City, Kansas | 0.1478592097% |
| KS137 | Wabaunsee County, Kansas | 0.1375513777% |
| KS138 | Wallace County, Kansas | 0.0199622194% |
| KS139 | Washington County, Kansas | 0.0705305759% |
| KS140 | Wichita City, Kansas | 10.4437497448% |
| KS141 | Wichita County, Kansas | 0.0269541947% |
| KS142 | Wilson County, Kansas | 0.1086745303% |
| KS143 | Winfield City, Kansas | 0.2560767576% |
| KS145 | Abilene City, Kansas | 0.1327990164% |
| KS146 | Anthony City, Kansas | 0.0440711418% |
| KS147 | Augusta City, Kansas | 0.2017035526% |
| KS148 | Baxter Springs City, Kansas | 0.0844335409% |
| KS149 | Bel Aire City, Kansas | 0.1836803642% |
| KS150 | Belleville City, Kansas | 0.0399286280% |
| KS151 | Beloit City, Kansas | 0.0772980066% |
| KS152 | Bentley City, Kansas | 0.0111696053% |
| KS153 | Benton City, Kansas | 0.0187605992% |
| KS154 | Bonner Springs City, Kansas | 0.1727710215% |
| KS155 | Burlingame City, Kansas | 0.0191726818% |
| KS156 | Burrton City, Kansas | 0.0185220252% |
| KS157 | Caney City, Kansas | 0.0422493033% |
| KS158 | Chanute City, Kansas | 0.1950017894% |
| KS159 | Cheney City, Kansas | 0.0471292279% |
| KS160 | Coffeyville City, Kansas | 0.1988623520% |
| KS161 | Colby City, Kansas | 0.1152746647% |
| KS162 | Concordia City, Kansas | 0.1064040461% |
| KS163 | Edwardsville City, Kansas | 0.0976201818% |
| KS164 | Ellsworth City, Kansas | 0.0636559061% |
| KS165 | Enterprise City, Kansas | 0.0167652523% |
| KS166 | Eudora City, Kansas | 0.1386549260% |
| KS167 | Fairway City, Kansas | 0.0859517397% |
| KS168 | Fall River City, Kansas | 0.0030797747% |
| KS169 | Fort Scott City, Kansas | 0.1658740613% |
| KS170 | Galena City, Kansas | 0.0612484766% |
| KS171 | Garden Plain City, Kansas | 0.0197799613% |

| State ID | Qualifying Subdivision | Consolidated State Allocation |
|-----------------|-------------------------------|--------------------------------------|
| KS172 | Garnett City, Kansas | 0.0706613091% |
| KS173 | Goddard City, Kansas | 0.1076186052% |
| KS174 | Halstead City, Kansas | 0.0439843876% |
| KS175 | Harper City, Kansas | 0.0280433004% |
| KS176 | Herington City, Kansas | 0.0485823611% |
| KS177 | Hiawatha City, Kansas | 0.0670393205% |
| KS178 | Highland City, Kansas | 0.0213849143% |
| KS179 | Hillsboro City, Kansas | 0.0599037863% |
| KS180 | Hoisington City, Kansas | 0.0531803345% |
| KS181 | Hugoton City, Kansas | 0.0797705018% |
| KS182 | Humboldt City, Kansas | 0.0385622491% |
| KS183 | Independence City, Kansas | 0.1827043793% |
| KS184 | Iola City, Kansas | 0.1141685485% |
| KS185 | Johnson City City, Kansas | 0.0286505799% |
| KS186 | Kechi City, Kansas | 0.0457411605% |
| KS187 | Kingman City, Kansas | 0.0599688519% |
| KS188 | Leoti City, Kansas | 0.0307977467% |
| KS189 | Lincoln Center City, Kansas | 0.0257876908% |
| KS190 | Longton City, Kansas | 0.0066366975% |
| KS191 | Maize City, Kansas | 0.1142336141% |
| KS192 | Marysville City, Kansas | 0.0705094892% |
| KS193 | Meade City, Kansas | 0.0329449136% |
| KS194 | Medicine Lodge City, Kansas | 0.0391261515% |
| KS195 | Mission City, Kansas | 0.2141310941% |
| KS196 | Mission Hills City, Kansas | 0.0766256614% |
| KS197 | Moundridge City, Kansas | 0.0403623991% |
| KS198 | Mount Hope City, Kansas | 0.0174809746% |
| KS199 | Neodesha City, Kansas | 0.0479533930% |
| KS200 | North Newton City, Kansas | 0.0382152322% |
| KS201 | Norton City, Kansas | 0.0587542929% |
| KS202 | Oakley City, Kansas | 0.0440277647% |
| KS203 | Osawatomie City, Kansas | 0.0915907637% |
| KS204 | Park City City, Kansas | 0.1722721848% |
| KS205 | Parsons City, Kansas | 0.2052387869% |
| KS206 | Phillipsburg City, Kansas | 0.0524863008% |
| KS207 | Pleasanton City, Kansas | 0.0251153456% |
| KS208 | Pratt City, Kansas | 0.1401731248% |
| KS209 | Rantoul City, Kansas | 0.0040557596% |
| KS210 | Roeland Park City, Kansas | 0.1442722615% |
| KS211 | Russell City, Kansas | 0.0950609324% |
| KS212 | Sabetha City, Kansas | 0.0553491899% |
| KS213 | Satanta City, Kansas | 0.0243128691% |
| KS214 | Scott City, Kansas | 0.0810284379% |
| KS215 | Sedgwick City, Kansas | 0.0359379341% |
| KS216 | Spring Hill City, Kansas | 0.1707106089% |
| KS217 | Sterling City, Kansas | 0.0471942936% |
| KS218 | Sublette City, Kansas | 0.0287156456% |
| KS219 | Syracuse City, Kansas | 0.0353740316% |
| KS220 | Tonganoxie City, Kansas | 0.1234078725% |

| State ID | Qualifying Subdivision | Consolidated State Allocation |
|-----------------|-------------------------------|--------------------------------------|
| KS221 | Tribune City, Kansas | 0.0157025131% |
| KS222 | Valley Falls City, Kansas | 0.0249852143% |
| KS223 | Wakeeney City, Kansas | 0.0376947069% |
| KS224 | Wamego City, Kansas | 0.1023265980% |
| KS225 | Washington City, Kansas | 0.0230983101% |
| KS226 | Weir City, Kansas | 0.0137505433% |
| KS227 | Wellington City, Kansas | 0.1637485830% |
| KS228 | Westwood City, Kansas | 0.0356126057% |
| KS229 | Wilson City, Kansas | 0.0154639390% |
| KS230 | Wyandotte County, Kansas | 3.2916925050% |

| State ID | Qualifying Subdivision | Consolidated State Allocation |
|-----------------|-------------------------------|--------------------------------------|
| KY1 | Adair County, Kentucky | 0.2072149972% |
| KY2 | Allen County, Kentucky | 0.3652932746% |
| KY3 | Anderson County, Kentucky | 0.3621159370% |
| KY4 | Ashland City, Kentucky | 0.9834499202% |
| KY5 | Ballard County, Kentucky | 0.1275818571% |
| KY6 | Bardstown City, Kentucky | 0.2352870373% |
| KY7 | Barren County, Kentucky | 0.3122030586% |
| KY8 | Bath County, Kentucky | 0.1600781328% |
| KY9 | Bell County, Kentucky | 0.6418579913% |
| KY12 | Berea City, Kentucky | 0.1673960319% |
| KY13 | Boone County, Kentucky | 2.0430819725% |
| KY14 | Bourbon County, Kentucky | 0.2554835051% |
| KY15 | Bowling Green City, Kentucky | 0.6707865957% |
| KY16 | Boyd County, Kentucky | 0.8927787584% |
| KY17 | Boyle County, Kentucky | 0.3790292999% |
| KY18 | Bracken County, Kentucky | 0.1275577166% |
| KY19 | Breathitt County, Kentucky | 0.5390554414% |
| KY20 | Breckinridge County, Kentucky | 0.3244963382% |
| KY22 | Bullitt County, Kentucky | 1.0630204077% |
| KY23 | Butler County, Kentucky | 0.1624898322% |
| KY24 | Caldwell County, Kentucky | 0.1441008473% |
| KY25 | Calloway County, Kentucky | 0.0270405279% |
| KY26 | Campbell County, Kentucky | 1.0519698931% |
| KY27 | Campbellsville City, Kentucky | 0.2769609681% |
| KY28 | Carlisle County, Kentucky | 0.0604084438% |
| KY29 | Carroll County, Kentucky | 0.2541479356% |
| KY30 | Carter County, Kentucky | 0.6015849596% |
| KY31 | Casey County, Kentucky | 0.2668572392% |
| KY32 | Christian County, Kentucky | 0.4386166388% |
| KY33 | Clark County, Kentucky | 0.6110238861% |
| KY34 | Clay County, Kentucky | 0.7834161044% |
| KY35 | Clinton County, Kentucky | 0.3920484376% |
| KY36 | Columbia City, Kentucky | 0.0941274300% |
| KY37 | Covington City, Kentucky | 1.7146827203% |
| KY38 | Crittenden County, Kentucky | 0.2010231527% |
| KY39 | Cumberland County, Kentucky | 0.1857249004% |
| KY40 | Danville City, Kentucky | 0.2799464970% |
| KY41 | Daviess County, Kentucky | 1.1263935276% |
| KY42 | Edmonson County, Kentucky | 0.1884368528% |
| KY44 | Elliott County, Kentucky | 0.1458221479% |
| KY45 | Erlanger City, Kentucky | 0.3397777298% |
| KY46 | Estill County, Kentucky | 0.4049309515% |
| KY47 | Fleming County, Kentucky | 0.1823914480% |
| KY48 | Florence City, Kentucky | 0.7389020512% |
| KY49 | Floyd County, Kentucky | 1.9179322449% |
| KY50 | Fort Thomas City, Kentucky | 0.3651296923% |
| KY51 | Frankfort City, Kentucky | 0.4254271088% |
| KY52 | Franklin County, Kentucky | 0.4438483122% |
| KY53 | Fulton County, Kentucky | 0.1040009320% |

| State ID | Qualifying Subdivision | Consolidated State Allocation |
|-----------------|--|--------------------------------------|
| KY54 | Gallatin County, Kentucky | 0.2347861459% |
| KY55 | Garrard County, Kentucky | 0.3127117464% |
| KY56 | Georgetown City, Kentucky | 0.2129888920% |
| KY57 | Glasgow City, Kentucky | 0.4100978120% |
| KY58 | Grant County, Kentucky | 0.5343736918% |
| KY59 | Graves County, Kentucky | 0.2447866907% |
| KY60 | Grayson City, Kentucky | 0.1405700912% |
| KY61 | Grayson County, Kentucky | 0.4371371187% |
| KY62 | Green County, Kentucky | 0.1363993307% |
| KY64 | Greenup County, Kentucky | 0.6872346204% |
| KY65 | Hancock County, Kentucky | 0.1001482246% |
| KY66 | Hardin County, Kentucky | 1.6677965130% |
| KY68 | Harlan County, Kentucky | 0.9236857078% |
| KY69 | Harrison County, Kentucky | 0.2078604027% |
| KY70 | Hart County, Kentucky | 0.2333469695% |
| KY71 | Henderson City, Kentucky | 0.5644511762% |
| KY72 | Henderson County, Kentucky | 0.3796057595% |
| KY73 | Henry County, Kentucky | 0.2263086115% |
| KY74 | Hickman County, Kentucky | 0.0533625713% |
| KY76 | Hopkins County, Kentucky | 0.5493362318% |
| KY77 | Hopkinsville City, Kentucky | 0.5662686160% |
| KY79 | Independence City, Kentucky | 0.1255237640% |
| KY81 | Jackson County, Kentucky | 0.1930879337% |
| KY83 | Jefferson County, Kentucky | 14.4939132925% |
| KY84 | Jeffersontown City, Kentucky | 0.1981991396% |
| KY85 | Jenkins City, Kentucky | 0.0688654541% |
| KY86 | Jessamine County, Kentucky | 0.6407795601% |
| KY87 | Johnson County, Kentucky | 0.6400798620% |
| KY88 | Kenton County, Kentucky | 2.5731398261% |
| KY89 | Knott County, Kentucky | 0.4910894879% |
| KY90 | Knox County, Kentucky | 0.8060755114% |
| KY91 | Larue County, Kentucky | 0.1917133825% |
| KY92 | Laurel County, Kentucky | 0.9215642107% |
| KY93 | Lawrence County, Kentucky | 0.4474957316% |
| KY94 | Lawrenceburg City, Kentucky | 0.0804801232% |
| KY95 | Lee County, Kentucky | 0.2235931366% |
| KY96 | Leslie County, Kentucky | 0.5525464926% |
| KY97 | Letcher County, Kentucky | 0.6327552468% |
| KY98 | Lewis County, Kentucky | 0.2492484050% |
| KY99 | Lexington-Fayette Urban County, Kentucky | 6.2597070666% |
| KY100 | Lincoln County, Kentucky | 0.4109182594% |
| KY101 | Livingston County, Kentucky | 0.2056037847% |
| KY102 | Logan County, Kentucky | 0.3022584972% |
| KY103 | London City, Kentucky | 0.1961505806% |
| KY106 | Lyndon City, Kentucky | 0.0748780766% |
| KY107 | Lyon County, Kentucky | 0.1367346673% |
| KY108 | Madison County, Kentucky | 1.1073052673% |
| KY109 | Madisonville City, Kentucky | 0.3927355489% |

| State ID | Qualifying Subdivision | Consolidated State Allocation |
|-----------------|-------------------------------|--------------------------------------|
| KY110 | Magoffin County, Kentucky | 0.3084779576% |
| KY111 | Manchester City, Kentucky | 0.1800397241% |
| KY112 | Marion County, Kentucky | 0.2018769929% |
| KY113 | Marshall County, Kentucky | 0.6110803392% |
| KY114 | Martin County, Kentucky | 0.4692913886% |
| KY115 | Mason County, Kentucky | 0.1741746215% |
| KY116 | McCracken County, Kentucky | 0.3377504933% |
| KY117 | McCreary County, Kentucky | 0.3011869230% |
| KY118 | McLean County, Kentucky | 0.1433881867% |
| KY119 | Meade County, Kentucky | 0.3762152436% |
| KY120 | Menifee County, Kentucky | 0.1152561711% |
| KY121 | Mercer County, Kentucky | 0.2841928256% |
| KY122 | Metcalfe County, Kentucky | 0.1167070889% |
| KY123 | Monroe County, Kentucky | 0.2890192303% |
| KY124 | Montgomery County, Kentucky | 0.5746052526% |
| KY125 | Morehead City, Kentucky | 0.1176937487% |
| KY126 | Morgan County, Kentucky | 0.0505889526% |
| KY127 | Morganfield City, Kentucky | 0.1082087956% |
| KY129 | Muhlenberg County, Kentucky | 0.5338036196% |
| KY130 | Murray City, Kentucky | 0.5765962314% |
| KY131 | Nelson County, Kentucky | 0.4816564321% |
| KY132 | Newport City, Kentucky | 0.7312996326% |
| KY133 | Nicholas County, Kentucky | 0.1324383199% |
| KY134 | Nicholasville City, Kentucky | 0.3723153354% |
| KY135 | Ohio County, Kentucky | 0.4467150643% |
| KY136 | Oldham County, Kentucky | 0.7333447161% |
| KY137 | Owen County, Kentucky | 0.2198857418% |
| KY138 | Owensboro City, Kentucky | 0.5118319344% |
| KY139 | Owsley County, Kentucky | 0.1294761331% |
| KY140 | Paducah City, Kentucky | 1.1041080161% |
| KY141 | Paintsville City, Kentucky | 0.3642660363% |
| KY142 | Pendleton County, Kentucky | 0.3094900729% |
| KY143 | Perry County, Kentucky | 1.4848386091% |
| KY144 | Pike County, Kentucky | 1.9294441527% |
| KY145 | Pineville City, Kentucky | 0.0736606264% |
| KY147 | Powell County, Kentucky | 0.5788951657% |
| KY148 | Prestonsburg City, Kentucky | 0.4197933602% |
| KY149 | Pulaski County, Kentucky | 0.8723902940% |
| KY151 | Richmond City, Kentucky | 0.5069051167% |
| KY152 | Robertson County, Kentucky | 0.0346199801% |
| KY153 | Rockcastle County, Kentucky | 0.4380501830% |
| KY154 | Rowan County, Kentucky | 0.4245058255% |
| KY155 | Russell City, Kentucky | 0.1455248537% |
| KY156 | Russell County, Kentucky | 0.5599110288% |
| KY158 | Scott County, Kentucky | 0.6332443967% |
| KY159 | Shelby County, Kentucky | 0.5093783884% |
| KY160 | Shelbyville City, Kentucky | 0.1168374662% |
| KY161 | Shepherdsville City, Kentucky | 0.1717991328% |
| KY162 | Shively City, Kentucky | 0.1040826057% |

| State ID | Qualifying Subdivision | Consolidated State Allocation |
|-----------------|---------------------------------|--------------------------------------|
| KY163 | Simpson County, Kentucky | 0.2049906448% |
| KY164 | Somerset City, Kentucky | 0.3108498299% |
| KY166 | Spencer County, Kentucky | 0.2447695951% |
| KY167 | St. Matthews City, Kentucky | 0.1131834246% |
| KY168 | Taylor County, Kentucky | 0.1908446071% |
| KY169 | Todd County, Kentucky | 0.1788746408% |
| KY170 | Trigg County, Kentucky | 0.2047738501% |
| KY171 | Trimble County, Kentucky | 0.1174427629% |
| KY172 | Union County, Kentucky | 0.2531192882% |
| KY175 | Warren County, Kentucky | 0.9893070387% |
| KY176 | Washington County, Kentucky | 0.1549834119% |
| KY177 | Wayne County, Kentucky | 0.3477965951% |
| KY178 | Webster County, Kentucky | 0.2371207742% |
| KY179 | West Liberty City, Kentucky | 0.1691975502% |
| KY181 | Whitley County, Kentucky | 1.5794132485% |
| KY182 | Winchester City, Kentucky | 0.4646999075% |
| KY183 | Wolfe County, Kentucky | 0.2600699609% |
| KY184 | Woodford County, Kentucky | 0.2675359435% |
| KY186 | Albany City, Kentucky | 0.1264298304% |
| KY187 | Alexandria City, Kentucky | 0.1080131826% |
| KY192 | Barbourville City, Kentucky | 0.0730470168% |
| KY193 | Beattyville City, Kentucky | 0.1448233239% |
| KY195 | Bellevue City, Kentucky | 0.0965704087% |
| KY205 | Carrollton City, Kentucky | 0.0887635005% |
| KY206 | Catlettsburg City, Kentucky | 0.1263485793% |
| KY207 | Cave City City, Kentucky | 0.0700133478% |
| KY208 | Central City City, Kentucky | 0.0844674819% |
| KY211 | Cold Spring City, Kentucky | 0.0750717640% |
| KY212 | Corbin City, Kentucky | 0.2036058550% |
| KY215 | Crittenden City, Kentucky | 0.1485297325% |
| KY216 | Cynthiana City, Kentucky | 0.2429917006% |
| KY218 | Dayton City, Kentucky | 0.1369669607% |
| KY220 | Dry Ridge City, Kentucky | 0.1124383105% |
| KY222 | Edgewood City, Kentucky | 0.0997328111% |
| KY228 | Flatwoods City, Kentucky | 0.0815134672% |
| KY230 | Flemingsburg City, Kentucky | 0.0974474500% |
| KY231 | Fort Mitchell City, Kentucky | 0.1045834032% |
| KY232 | Fort Wright City, Kentucky | 0.0888485558% |
| KY233 | Franklin City, Kentucky | 0.1059281781% |
| KY238 | Harrodsburg City, Kentucky | 0.1433328138% |
| KY240 | Hazard City, Kentucky | 0.2853655644% |
| KY242 | Highland Heights City, Kentucky | 0.1099203272% |
| KY247 | Irvine City, Kentucky | 0.0767877105% |
| KY252 | La Grange City, Kentucky | 0.0727992716% |
| KY255 | Lebanon City, Kentucky | 0.1122041854% |
| KY256 | Leitchfield City, Kentucky | 0.1135380642% |
| KY258 | Louisa City, Kentucky | 0.0866211036% |
| KY259 | Ludlow City, Kentucky | 0.0669617849% |
| KY261 | Martin City, Kentucky | 0.2943288201% |

| State ID | Qualifying Subdivision | Consolidated State Allocation |
|-----------------|-------------------------------|--------------------------------------|
| KY262 | Mayfield City, Kentucky | 0.2929381596% |
| KY263 | Maysville City, Kentucky | 0.1796298526% |
| KY264 | Middlesborough City, Kentucky | 0.9627869870% |
| KY267 | Morgantown City, Kentucky | 0.1066840944% |
| KY268 | Mount Sterling City, Kentucky | 0.1357736978% |
| KY269 | Mount Vernon City, Kentucky | 0.1195254191% |
| KY275 | Owingsville City, Kentucky | 0.1120741368% |
| KY276 | Paris City, Kentucky | 0.1357848757% |
| KY278 | Pikeville City, Kentucky | 0.9232553122% |
| KY280 | Princeton City, Kentucky | 0.1044295429% |
| KY283 | Russellville City, Kentucky | 0.1019054071% |
| KY286 | Southgate City, Kentucky | 0.0952700635% |
| KY288 | Stanford City, Kentucky | 0.0735805495% |
| KY291 | Taylor Mill City, Kentucky | 0.1020398235% |
| KY294 | Union City, Kentucky | 0.1260059161% |
| KY295 | Versailles City, Kentucky | 0.1700135829% |
| KY297 | Walton City, Kentucky | 0.0725720505% |
| KY301 | Wilder City, Kentucky | 0.1271712342% |
| KY302 | Williamsburg City, Kentucky | 0.2511273232% |
| KY303 | Williamstown City, Kentucky | 0.1029710636% |

| State ID | Qualifying Subdivision | Consolidated State Allocation |
|----------|-----------------------------------|-------------------------------|
| LA2 | Acadia Parish, Louisiana | |
| LA3 | Alexandria City, Louisiana | |
| LA4 | Allen Parish, Louisiana | |
| LA5 | Ascension Parish, Louisiana | |
| LA6 | Assumption Parish, Louisiana | |
| LA7 | Avoyelles Parish, Louisiana | |
| LA9 | Baldwin Town, Louisiana | |
| LA10 | Bastrop City, Louisiana | |
| LA12 | Beauregard Parish, Louisiana | |
| LA13 | Berwick Town, Louisiana | |
| LA14 | Bienville Parish, Louisiana | |
| LA15 | Bogalusa City, Louisiana | |
| LA16 | Bossier City, Louisiana | |
| LA17 | Bossier Parish, Louisiana | |
| LA19 | Caddo Parish, Louisiana | |
| LA20 | Calcasieu Parish, Louisiana | |
| LA21 | Caldwell Parish, Louisiana | |
| LA22 | Cameron Parish, Louisiana | |
| LA23 | Catahoula Parish, Louisiana | |
| LA25 | Claiborne Parish, Louisiana | |
| LA26 | Concordia Parish, Louisiana | |
| LA27 | Covington City, Louisiana | |
| LA29 | De Soto Parish, Louisiana | |
| LA30 | Delhi Town, Louisiana | |
| LA32 | Donaldsonville City, Louisiana | |
| LA33 | East Carroll Parish, Louisiana | |
| LA34 | East Feliciana Parish, Louisiana | |
| LA35 | Eunice City, Louisiana | |
| LA36 | Evangeline Parish, Louisiana | |
| LA37 | Ferriday Town, Louisiana | |
| LA38 | Franklin City, Louisiana | |
| LA39 | Franklin Parish, Louisiana | |
| LA41 | Gramercy Town, Louisiana | |
| LA42 | Grant Parish, Louisiana | |
| LA43 | Gretna City, Louisiana | |
| LA46 | Iberia Parish, Louisiana | |
| LA47 | Iberville Parish, Louisiana | |
| LA48 | Jackson Parish, Louisiana | |
| LA49 | Jean Lafitte Town, Louisiana | |
| LA50 | Jefferson Davis Parish, Louisiana | |
| LA51 | Jefferson Parish, Louisiana | |
| LA52 | Kenner City, Louisiana | |
| LA54 | Lafourche Parish, Louisiana | |
| LA55 | Lake Charles City, Louisiana | |
| LA56 | Lake Providence Town, Louisiana | |
| LA57 | Lasalle Parish, Louisiana | |
| LA58 | Lincoln Parish, Louisiana | |
| LA59 | Livingston Parish, Louisiana | |
| LA60 | Lutcher Town, Louisiana | |

Allocations in Louisiana will be made in accordance with the Louisiana State-Local Government Opioid Litigation Memorandum of Understanding.

| State ID | Qualifying Subdivision | Consolidated State Allocation |
|----------|---------------------------------------|-------------------------------|
| LA61 | Madison Parish, Louisiana | |
| LA62 | Madisonville Town, Louisiana | |
| LA63 | Mandeville City, Louisiana | |
| LA65 | Monroe City, Louisiana | |
| LA66 | Morehouse Parish, Louisiana | |
| LA67 | Morgan City, Louisiana | |
| LA68 | Natchitoches City, Louisiana | |
| LA69 | Natchitoches Parish, Louisiana | |
| LA70 | New Iberia City, Louisiana | |
| LA72 | New Roads City, Louisiana | |
| LA73 | Opelousas City, Louisiana | |
| LA74 | Ouachita Parish, Louisiana | |
| LA75 | Patterson City, Louisiana | |
| LA76 | Pearl River Town, Louisiana | |
| LA77 | Pineville City, Louisiana | |
| LA78 | Plaquemines Parish, Louisiana | |
| LA79 | Pointe Coupee Parish, Louisiana | |
| LA80 | Rapides Parish, Louisiana | |
| LA81 | Red River Parish, Louisiana | |
| LA82 | Richland Parish, Louisiana | |
| LA83 | Richwood Town, Louisiana | |
| LA85 | Sabine Parish, Louisiana | |
| LA86 | Shreveport City, Louisiana | |
| LA87 | Slidell City, Louisiana | |
| LA88 | St Bernard Parish, Louisiana | |
| LA89 | St Charles Parish, Louisiana | |
| LA90 | St Helena Parish, Louisiana | |
| LA91 | St James Parish, Louisiana | |
| LA92 | St John The Baptist Parish, Louisiana | |
| LA93 | St Landry Parish, Louisiana | |
| LA94 | St Martin Parish, Louisiana | |
| LA95 | St Mary Parish, Louisiana | |
| LA96 | St Tammany Parish, Louisiana | |
| LA97 | St. Martinville City, Louisiana | |
| LA99 | Tangipahoa Parish, Louisiana | |
| LA100 | Tensas Parish, Louisiana | |
| LA102 | Union Parish, Louisiana | |
| LA103 | Vermilion Parish, Louisiana | |
| LA104 | Vernon Parish, Louisiana | |
| LA105 | Washington Parish, Louisiana | |
| LA106 | Webster Parish, Louisiana | |
| LA107 | West Baton Rouge Parish, Louisiana | |
| LA108 | West Carroll Parish, Louisiana | |
| LA109 | West Feliciana Parish, Louisiana | |
| LA110 | West Monroe City, Louisiana | |
| LA111 | Westwego City, Louisiana | |
| LA112 | Winn Parish, Louisiana | |

Allocations in Louisiana will be made in accordance with the Louisiana State-Local Government Opioid Litigation Memorandum of Understanding.

| State ID | Qualifying Subdivision | Consolidated State Allocation |
|----------|--|--|
| LA115 | East Baton Rouge Parish, Louisiana | Allocations in Louisiana will be made in accordance with the Louisiana State-Local Government Opioid Litigation Memorandum of Understanding. |
| LA116 | Lafayette Parish, Louisiana | |
| LA117 | Orleans Parish, Louisiana | |
| LA118 | Terrebonne Parish, Louisiana | |
| LA119 | Sheriff of Acadia Parish, Louisiana | |
| LA120 | Sheriff of Allen Parish, Louisiana | |
| LA121 | Sheriff of Ascension Parish, Louisiana | |
| LA122 | Sheriff of Assumption Parish, Louisiana | |
| LA123 | Sheriff of Avoyelles Parish, Louisiana | |
| LA124 | Sheriff of Beauregard Parish, Louisiana | |
| LA125 | Sheriff of Bienville Parish, Louisiana | |
| LA126 | Sheriff of Bossier Parish, Louisiana | |
| LA127 | Sheriff of Caddo Parish, Louisiana | |
| LA128 | Sheriff of Calcasieu Parish, Louisiana | |
| LA129 | Sheriff of Caldwell Parish, Louisiana | |
| LA130 | Sheriff of Cameron Parish, Louisiana | |
| LA131 | Sheriff of Catahoula Parish, Louisiana | |
| LA132 | Sheriff of Claiborne Parish, Louisiana | |
| LA133 | Sheriff of Concordia Parish, Louisiana | |
| LA134 | Sheriff of De Soto Parish, Louisiana | |
| LA135 | Sheriff of East Baton Rouge Parish, Louisiana | |
| LA136 | Sheriff of East Carroll Parish, Louisiana | |
| LA137 | Sheriff of East Feliciana Parish, Louisiana | |
| LA138 | Sheriff of Evangeline Parish, Louisiana | |
| LA139 | Sheriff of Franklin Parish, Louisiana | |
| LA140 | Sheriff of Grant Parish, Louisiana | |
| LA141 | Sheriff of Iberia Parish, Louisiana | |
| LA142 | Sheriff of Iberville Parish, Louisiana | |

| State ID | Qualifying Subdivision | Consolidated State Allocation |
|----------|---|--|
| LA143 | Sheriff of Jackson Parish, Louisiana | Allocations in Louisiana will be made in accordance with the Louisiana State-Local Government Opioid Litigation Memorandum of Understanding. |
| LA144 | Sheriff of Jefferson Davis Parish, Louisiana | |
| LA145 | Sheriff of Jefferson Parish, Louisiana | |
| LA146 | Sheriff of Lafayette Parish, Louisiana | |
| LA147 | Sheriff of Lafourche Parish, Louisiana | |
| LA148 | Sheriff of Lasalle Parish, Louisiana | |
| LA149 | Sheriff of Lincoln Parish, Louisiana | |
| LA150 | Sheriff of Livingston Parish, Louisiana | |
| LA151 | Sheriff of Madison Parish, Louisiana | |
| LA152 | Sheriff of Morehouse Parish, Louisiana | |
| LA153 | Sheriff of Natchitoches Parish, Louisiana | |
| LA154 | Sheriff of Orleans Parish, Louisiana | |
| LA155 | Sheriff of Ouachita Parish, Louisiana | |
| LA156 | Sheriff of Plaquemines Parish, Louisiana | |
| LA157 | Sheriff of Pointe Coupee Parish, Louisiana | |
| LA158 | Sheriff of Rapides Parish, Louisiana | |
| LA159 | Sheriff of Red River Parish, Louisiana | |
| LA160 | Sheriff of Richland Parish, Louisiana | |
| LA161 | Sheriff of Sabine Parish, Louisiana | |
| LA162 | Sheriff of St Bernard Parish, Louisiana | |
| LA163 | Sheriff of St Charles Parish, Louisiana | |
| LA164 | Sheriff of St Helena Parish, Louisiana | |
| LA165 | Sheriff of St James Parish, Louisiana | |
| LA166 | Sheriff of St John The Baptist Parish, Louisiana | |
| LA167 | Sheriff of St Landry Parish, Louisiana | |

| State ID | Qualifying Subdivision | Consolidated State Allocation |
|----------|--|--|
| LA168 | Sheriff of St Martin Parish, Louisiana | Allocations in Louisiana will be made in accordance with the Louisiana State-Local Government Opioid Litigation Memorandum of Understanding. |
| LA169 | Sheriff of St Mary Parish, Louisiana | |
| LA170 | Sheriff of St Tammany Parish, Louisiana | |
| LA171 | Sheriff of Tangipahoa Parish, Louisiana | |
| LA172 | Sheriff of Tensas Parish, Louisiana | |
| LA173 | Sheriff of Terrebonne Parish, Louisiana | |
| LA174 | Sheriff of Union Parish, Louisiana | |
| LA175 | Sheriff of Vermilion Parish, Louisiana | |
| LA176 | Sheriff of Vernon Parish, Louisiana | |
| LA177 | Sheriff of Washington Parish, Louisiana | |
| LA178 | Sheriff of Webster Parish, Louisiana | |
| LA179 | Sheriff of West Baton Rouge Parish, Louisiana | |
| LA180 | Sheriff of West Carroll Parish, Louisiana | |
| LA181 | Sheriff of West Feliciana Parish, Louisiana | |
| LA182 | Sheriff of Winn Parish, Louisiana | |

| State ID | Qualifying Subdivision | Consolidated State Allocation |
|-----------------|-------------------------------|--------------------------------------|
| ME1 | Androscoggin County, Maine | 1.6799535986% |
| ME2 | Aroostook County, Maine | 4.0537116218% |
| ME3 | Auburn City, Maine | 2.6283332826% |
| ME4 | Augusta City, Maine | 3.6779545807% |
| ME5 | Bangor City, Maine | 5.2042873123% |
| ME6 | Biddeford City, Maine | 2.7393997300% |
| ME7 | Brunswick Town, Maine | 1.6113929261% |
| ME8 | Calais City, Maine | 0.8369049504% |
| ME9 | Cumberland County, Maine | 3.5025701951% |
| ME10 | Falmouth Town, Maine | 1.2353278939% |
| ME11 | Franklin County, Maine | 1.9717572454% |
| ME12 | Gorham Town, Maine | 1.4582940317% |
| ME13 | Hancock County, Maine | 3.8494340111% |
| ME14 | Kennebec County, Maine | 4.9959268385% |
| ME15 | Kennebunk Town, Maine | 0.2185679049% |
| ME16 | Knox County, Maine | 2.1010369789% |
| ME17 | Lewiston City, Maine | 4.3451006968% |
| ME18 | Lincoln County, Maine | 2.1621727981% |
| ME19 | Orono Town, Maine | 0.2094180830% |
| ME20 | Oxford County, Maine | 3.8454418782% |
| ME21 | Penobscot County, Maine | 6.7801027597% |
| ME22 | Piscataquis County, Maine | 1.2760851978% |
| ME23 | Portland City, Maine | 7.2016026249% |
| ME24 | Rockland City, Maine | 0.6184398003% |
| ME25 | Saco City, Maine | 0.4366518238% |
| ME26 | Sagadahoc County, Maine | 1.9708146889% |
| ME27 | Sanford City, Maine | 2.6908215844% |
| ME28 | Scarborough Town, Maine | 1.8363769930% |
| ME29 | Somerset County, Maine | 3.6977198467% |
| ME30 | South Portland City, Maine | 2.2275994495% |
| ME31 | Standish Town, Maine | 0.0664145731% |
| ME32 | Waldo County, Maine | 2.4723925078% |
| ME33 | Washington County, Maine | 2.6998574469% |
| ME34 | Waterville City, Maine | 2.8132809688% |
| ME35 | Wells Town, Maine | 0.2541311729% |
| ME36 | Westbrook City, Maine | 1.5416150467% |
| ME37 | Windham Town, Maine | 0.1935482073% |
| ME38 | York County, Maine | 6.7950503019% |
| ME39 | York Town, Maine | 2.1005084476% |

| State ID | Qualifying Subdivision | Consolidated State Allocation |
|-----------------|--------------------------------------|--------------------------------------|
| MD1 | Aberdeen City, Maryland | 0.0372796529% |
| MD2 | Allegany County, Maryland | 1.6120411494% |
| MD3 | Annapolis City, Maryland | 0.2413230958% |
| MD4 | Anne Arundel County, Maryland | 9.5850095156% |
| MD5 | Baltimore City, Maryland | 20.9970334354% |
| MD6 | Baltimore County, Maryland | 17.7565394434% |
| MD7 | Bel Air Town, Maryland | 0.0322364280% |
| MD8 | Berlin Town, Maryland | 0.0109236186% |
| MD9 | Bowie City, Maryland | 0.0263270946% |
| MD10 | Calvert County, Maryland | 1.6948343688% |
| MD11 | Cambridge City, Maryland | 0.0196746185% |
| MD12 | Caroline County, Maryland | 0.5865017850% |
| MD13 | Carroll County, Maryland | 2.9605563001% |
| MD14 | Cecil County, Maryland | 3.7958577634% |
| MD15 | Charles County, Maryland | 1.9663409179% |
| MD16 | Charlestown, Maryland | 0.0013846587% |
| MD17 | College Park City, Maryland | 0.0050334845% |
| MD18 | Cottage City Town, Maryland | 0.0015972023% |
| MD19 | Cumberland City, Maryland | 0.1627132426% |
| MD20 | Dorchester County, Maryland | 0.3951913125% |
| MD21 | Easton Town, Maryland | 0.0630108370% |
| MD22 | Elkton Town, Maryland | 0.0884110160% |
| MD23 | Forest Heights Town, Maryland | 0.0014812182% |
| MD24 | Frederick City, Maryland | 0.1530889274% |
| MD25 | Frederick County, Maryland | 3.4957333212% |
| MD26 | Frostburg City, Maryland | 0.0194678741% |
| MD27 | Gaithersburg City, Maryland | 0.0243966914% |
| MD28 | Garrett County, Maryland | 0.3513434690% |
| MD29 | Grantsville Town, Maryland | 0.0002207076% |
| MD30 | Greenbelt City, Maryland | 0.0369938028% |
| MD31 | Hagerstown City, Maryland | 0.1829328174% |
| MD32 | Harford County, Maryland | 5.1958110720% |
| MD33 | Havre De Grace City, Maryland | 0.0458009931% |
| MD34 | Howard County, Maryland | 3.2487213744% |
| MD35 | Hyattsville City, Maryland | 0.0127377562% |
| MD36 | Kent County, Maryland | 0.4683852152% |
| MD37 | Laurel City, Maryland | 0.0300516480% |
| MD38 | Montgomery County, Maryland | 8.5574378958% |
| MD39 | Mountain Lake Park Town, Maryland | 0.0001004445% |
| MD40 | New Carrollton City, Maryland | 0.0062727689% |
| MD41 | North Brentwood Town, Maryland | 0.0000662686% |
| MD42 | North East Town, Maryland | 0.0183814522% |
| MD43 | Oakland Town, Maryland | 0.0011777453% |
| MD44 | Perryville Town, Maryland | 0.0184160785% |
| MD45 | Prince Georges County, Maryland | 7.1382650655% |
| MD46 | Queen Annes County, Maryland | 0.7381792535% |
| MD47 | Rockville City, Maryland | 0.0611045878% |
| MD48 | Salisbury City, Maryland | 0.1347806691% |

| State ID | Qualifying Subdivision | Consolidated State Allocation |
|-----------------|-------------------------------|--------------------------------------|
| MD49 | Seat Pleasant City, Maryland | 0.0040128808% |
| MD50 | Somerset County, Maryland | 0.3875128839% |
| MD51 | St Marys County, Maryland | 1.3684562511% |
| MD52 | Takoma Park City, Maryland | 0.0195596479% |
| MD53 | Talbot County, Maryland | 0.4896824850% |
| MD54 | Upper Marlboro Town, Maryland | 0.0009443695% |
| MD55 | Vienna Town, Maryland | 0.0001582676% |
| MD56 | Washington County, Maryland | 3.0474490505% |
| MD57 | Westminster City, Maryland | 0.0440087573% |
| MD58 | Wicomico County, Maryland | 1.6694422411% |
| MD59 | Worcester County, Maryland | 0.9876031064% |

| State ID | Qualifying Subdivision | Consolidated State Allocation |
|-----------------|--|--------------------------------------|
| MA1 | Abington Town, Massachusetts | 0.2400899791% |
| MA2 | Acton Town, Massachusetts | 0.1586479343% |
| MA3 | Acushnet Town, Massachusetts | 0.1547305792% |
| MA4 | Adams Town, Massachusetts | 0.0189731986% |
| MA5 | Agawam Town City, Massachusetts | 0.4341901730% |
| MA6 | Alford Town, Massachusetts | 0.0007449491% |
| MA7 | Amesbury Town City, Massachusetts | 0.2580959424% |
| MA8 | Amherst Town, Massachusetts | 0.3675897982% |
| MA9 | Andover Town, Massachusetts | 0.7102727131% |
| MA10 | Aquinnah Town, Massachusetts | 0.0049293930% |
| MA11 | Arlington Town, Massachusetts | 0.3350233330% |
| MA12 | Ashburnham Town, Massachusetts | 0.0140160133% |
| MA13 | Ashby Town, Massachusetts | 0.0069876989% |
| MA14 | Ashfield Town, Massachusetts | 0.0027296132% |
| MA15 | Ashland Town, Massachusetts | 0.1613930923% |
| MA16 | Athol Town, Massachusetts | 0.0359559233% |
| MA17 | Attleboro City, Massachusetts | 0.9357205930% |
| MA18 | Auburn Town, Massachusetts | 0.3036683195% |
| MA19 | Avon Town, Massachusetts | 0.0739889948% |
| MA20 | Ayer Town, Massachusetts | 0.0179210686% |
| MA21 | Barnstable County, Massachusetts | 0.0639482242% |
| MA22 | Barnstable Town City, Massachusetts | 0.8578313582% |
| MA23 | Barre Town, Massachusetts | 0.0096522017% |
| MA24 | Becket Town, Massachusetts | 0.0067279376% |
| MA25 | Bedford Town, Massachusetts | 0.1982937972% |
| MA26 | Belchertown, Massachusetts | 0.3492785905% |
| MA27 | Bellingham Town, Massachusetts | 0.1961076781% |
| MA28 | Belmont Town, Massachusetts | 0.2420315678% |
| MA29 | Berkley Town, Massachusetts | 0.1212759115% |
| MA30 | Berlin Town, Massachusetts | 0.0397753511% |
| MA31 | Bernardston Town, Massachusetts | 0.0040751589% |
| MA32 | Beverly City, Massachusetts | 0.4801566147% |
| MA33 | Billerica Town, Massachusetts | 0.3870913124% |
| MA34 | Blackstone Town, Massachusetts | 0.0221473318% |
| MA35 | Blandford Town, Massachusetts | 0.0009007116% |
| MA36 | Bolton Town, Massachusetts | 0.0110088433% |
| MA37 | Boston City, Massachusetts | 10.5767780349% |
| MA38 | Bourne Town, Massachusetts | 0.3783946742% |
| MA39 | Boxborough Town, Massachusetts | 0.0399298051% |
| MA40 | Boxford Town, Massachusetts | 0.0912309051% |
| MA41 | Boylston Town, Massachusetts | 0.0562367737% |
| MA42 | Braintree Town City, Massachusetts | 0.4457226214% |
| MA43 | Brewster Town, Massachusetts | 0.1284470083% |
| MA44 | Bridgewater Town, Massachusetts | 0.0570448443% |
| MA45 | Brimfield Town, Massachusetts | 0.0355644757% |

| State ID | Qualifying Subdivision | Consolidated State Allocation |
|-----------------|---|--------------------------------------|
| MA46 | Bristol County, Massachusetts | 0.1015083030% |
| MA47 | Brockton City, Massachusetts | 2.1170344615% |
| MA48 | Brookfield Town, Massachusetts | 0.0372953453% |
| MA49 | Brookline Town, Massachusetts | 0.8244968622% |
| MA50 | Buckland Town, Massachusetts | 0.0031396937% |
| MA51 | Burlington Town, Massachusetts | 0.3034752912% |
| MA52 | Cambridge City, Massachusetts | 4.3053779748% |
| MA53 | Canton Town, Massachusetts | 0.2909840866% |
| MA54 | Carlisle Town, Massachusetts | 0.0526144568% |
| MA55 | Carver Town, Massachusetts | 0.2179547901% |
| MA56 | Charlemont Town, Massachusetts | 0.0066765925% |
| MA57 | Charlton Town, Massachusetts | 0.0305379405% |
| MA58 | Chatham Town, Massachusetts | 0.1685335181% |
| MA59 | Chelmsford Town, Massachusetts | 0.3162632088% |
| MA60 | Chelsea City, Massachusetts | 0.5236031155% |
| MA61 | Cheshire Town, Massachusetts | 0.0015830626% |
| MA62 | Chester Town, Massachusetts | 0.0096828727% |
| MA63 | Chesterfield Town, Massachusetts | 0.0168042468% |
| MA64 | Chicopee City, Massachusetts | 0.8816952708% |
| MA65 | Chilmark Town, Massachusetts | 0.0062328576% |
| MA66 | Clarksburg Town, Massachusetts | 0.0303920178% |
| MA67 | Clinton Town, Massachusetts | 0.2371744557% |
| MA68 | Cohasset Town, Massachusetts | 0.1430861241% |
| MA69 | Colrain Town, Massachusetts | 0.0016018525% |
| MA70 | Concord Town, Massachusetts | 0.1749597704% |
| MA71 | Conway Town, Massachusetts | 0.0354590115% |
| MA72 | Cummington Town, Massachusetts | 0.0009757143% |
| MA73 | Dalton Town, Massachusetts | 0.0123034626% |
| MA74 | Danvers Town, Massachusetts | 0.4037368656% |
| MA75 | Dartmouth Town, Massachusetts | 0.5505881937% |
| MA76 | Dedham Town, Massachusetts | 0.3188835370% |
| MA77 | Deerfield Town, Massachusetts | 0.0872700035% |
| MA78 | Dennis Town, Massachusetts | 0.0970183530% |
| MA79 | Dighton Town, Massachusetts | 0.0228752705% |
| MA80 | Douglas Town, Massachusetts | 0.1659192613% |
| MA81 | Dover Town, Massachusetts | 0.0683428114% |
| MA82 | Dracut Town, Massachusetts | 0.2045887296% |
| MA83 | Dudley Town, Massachusetts | 0.0179390734% |
| MA84 | Dukes County, Massachusetts | 0.0054256244% |
| MA85 | Dunstable Town, Massachusetts | 0.0041607864% |
| MA86 | Duxbury Town, Massachusetts | 0.3742011756% |
| MA87 | East Bridgewater Town, Massachusetts | 0.2308047825% |
| MA88 | East Brookfield Town, Massachusetts | 0.0052365739% |
| MA89 | East Longmeadow Town, Massachusetts | 0.2715713403% |
| MA90 | Eastham Town, Massachusetts | 0.0786916528% |

| State ID | Qualifying Subdivision | Consolidated State Allocation |
|-----------------|---|--------------------------------------|
| MA91 | Easthampton Town City, Massachusetts | 0.2670463228% |
| MA92 | Easton Town, Massachusetts | 0.5676857515% |
| MA93 | Edgartown, Massachusetts | 0.0809809332% |
| MA94 | Egremont Town, Massachusetts | 0.0050750540% |
| MA95 | Erving Town, Massachusetts | 0.0513752128% |
| MA96 | Essex Town, Massachusetts | 0.0113333487% |
| MA97 | Everett City, Massachusetts | 0.4368228534% |
| MA98 | Fairhaven Town, Massachusetts | 0.3265362625% |
| MA99 | Fall River City, Massachusetts | 2.1055901006% |
| MA100 | Falmouth Town, Massachusetts | 0.6632841320% |
| MA101 | Fitchburg City, Massachusetts | 0.6913634212% |
| MA102 | Florida Town, Massachusetts | 0.0170875086% |
| MA103 | Foxborough Town, Massachusetts | 0.2588100112% |
| MA104 | Framingham Town, Massachusetts | 0.6902310022% |
| MA105 | Franklin Town City, Massachusetts | 0.4506715894% |
| MA106 | Freetown, Massachusetts | 0.0347111837% |
| MA107 | Gardner City, Massachusetts | 0.3080580392% |
| MA108 | Georgetown, Massachusetts | 0.1361143365% |
| MA109 | Gill Town, Massachusetts | 0.0032293514% |
| MA110 | Gloucester City, Massachusetts | 0.4219402015% |
| MA111 | Goshen Town, Massachusetts | 0.0020598761% |
| MA112 | Gosnold Town, Massachusetts | 0.0011645031% |
| MA113 | Grafton Town, Massachusetts | 0.2787903277% |
| MA114 | Granby Town, Massachusetts | 0.1421420753% |
| MA115 | Granville Town, Massachusetts | 0.0205788719% |
| MA116 | Great Barrington Town, Massachusetts | 0.0238735954% |
| MA117 | Greenfield Town City, Massachusetts | 0.4522917084% |
| MA118 | Groton Town, Massachusetts | 0.0112861907% |
| MA119 | Groveland Town, Massachusetts | 0.0109548289% |
| MA120 | Hadley Town, Massachusetts | 0.1036658447% |
| MA121 | Halifax Town, Massachusetts | 0.0744074497% |
| MA122 | Hamilton Town, Massachusetts | 0.0148754814% |
| MA123 | Hampden Town, Massachusetts | 0.0086441416% |
| MA124 | Hancock Town, Massachusetts | 0.0080083205% |
| MA125 | Hanover Town, Massachusetts | 0.2979987927% |
| MA126 | Hanson Town, Massachusetts | 0.0306151413% |
| MA127 | Hardwick Town, Massachusetts | 0.0046489576% |
| MA128 | Harvard Town, Massachusetts | 0.1646144358% |
| MA129 | Harwich Town, Massachusetts | 0.2864309104% |
| MA130 | Hatfield Town, Massachusetts | 0.0627393895% |
| MA131 | Haverhill City, Massachusetts | 0.8142937865% |
| MA132 | Hawley Town, Massachusetts | 0.0002691301% |
| MA133 | Heath Town, Massachusetts | 0.0011790011% |
| MA134 | Hingham Town, Massachusetts | 0.4828724626% |
| MA135 | Hinsdale Town, Massachusetts | 0.0037015067% |

| State ID | Qualifying Subdivision | Consolidated State Allocation |
|-----------------|--|--------------------------------------|
| MA136 | Holbrook Town, Massachusetts | 0.1222501079% |
| MA137 | Holden Town, Massachusetts | 0.0343745879% |
| MA138 | Holland Town, Massachusetts | 0.0238040885% |
| MA139 | Holliston Town, Massachusetts | 0.1672190621% |
| MA140 | Holyoke City, Massachusetts | 0.9664659552% |
| MA141 | Hopedale Town, Massachusetts | 0.1372305825% |
| MA142 | Hopkinton Town, Massachusetts | 0.2027514537% |
| MA143 | Hubbardston Town, Massachusetts | 0.0076647112% |
| MA144 | Hudson Town, Massachusetts | 0.1994512345% |
| MA145 | Hull Town, Massachusetts | 0.1954841045% |
| MA146 | Huntington Town, Massachusetts | 0.0026561285% |
| MA147 | Ipswich Town, Massachusetts | 0.2079635850% |
| MA148 | Kingston Town, Massachusetts | 0.1369378473% |
| MA149 | Lakeville Town, Massachusetts | 0.0202228058% |
| MA150 | Lancaster Town, Massachusetts | 0.0116656002% |
| MA151 | Lanesborough Town, Massachusetts | 0.0575248505% |
| MA152 | Lawrence City, Massachusetts | 1.4758837913% |
| MA153 | Lee Town, Massachusetts | 0.1519018348% |
| MA154 | Leicester Town, Massachusetts | 0.1926291380% |
| MA155 | Lenox Town, Massachusetts | 0.1609461124% |
| MA156 | Leominster City, Massachusetts | 0.7902530708% |
| MA157 | Leverett Town, Massachusetts | 0.0395342227% |
| MA158 | Lexington Town, Massachusetts | 0.5090924410% |
| MA159 | Leyden Town, Massachusetts | 0.0007689206% |
| MA160 | Lincoln Town, Massachusetts | 0.1099619285% |
| MA161 | Littleton Town, Massachusetts | 0.1043597104% |
| MA162 | Longmeadow Town, Massachusetts | 0.2992108201% |
| MA163 | Lowell City, Massachusetts | 1.0242474790% |
| MA164 | Ludlow Town, Massachusetts | 0.3042665608% |
| MA165 | Lunenburg Town, Massachusetts | 0.1916440550% |
| MA166 | Lynn City, Massachusetts | 1.5917595154% |
| MA167 | Lynnfield Town, Massachusetts | 0.2333154069% |
| MA168 | Malden City, Massachusetts | 0.4659742140% |
| MA169 | Manchester-By-The-Sea Town, Massachusetts | 0.0201100664% |
| MA170 | Mansfield Town, Massachusetts | 0.6816694002% |
| MA171 | Marblehead Town, Massachusetts | 0.3485912672% |
| MA172 | Marion Town, Massachusetts | 0.0698025620% |
| MA173 | Marlborough City, Massachusetts | 0.3668295136% |
| MA174 | Marshfield Town, Massachusetts | 0.4930551259% |
| MA175 | Mashpee Town, Massachusetts | 0.3459150927% |
| MA176 | Mattapoissett Town, Massachusetts | 0.0843720139% |
| MA177 | Maynard Town, Massachusetts | 0.1014940666% |
| MA178 | Medfield Town, Massachusetts | 0.2083772770% |
| MA179 | Medford City, Massachusetts | 0.3972200658% |
| MA180 | Medway Town, Massachusetts | 0.1940731867% |
| MA181 | Melrose City, Massachusetts | 0.2296395466% |

| State ID | Qualifying Subdivision | Consolidated State Allocation |
|-----------------|---|--------------------------------------|
| MA182 | Mendon Town, Massachusetts | 0.0164096065% |
| MA183 | Merrimac Town, Massachusetts | 0.0100336001% |
| MA184 | Methuen Town City, Massachusetts | 0.7149217230% |
| MA185 | Middleborough Town, Massachusetts | 0.3933419654% |
| MA186 | Middlefield Town, Massachusetts | 0.0003252381% |
| MA187 | Middleton Town, Massachusetts | 0.0917093411% |
| MA188 | Milford Town, Massachusetts | 0.5323916620% |
| MA189 | Millbury Town, Massachusetts | 0.2332340712% |
| MA190 | Millis Town, Massachusetts | 0.0999797258% |
| MA191 | Millville Town, Massachusetts | 0.0062130209% |
| MA192 | Milton Town, Massachusetts | 0.3520463069% |
| MA193 | Monroe Town, Massachusetts | 0.0001025332% |
| MA194 | Monson Town, Massachusetts | 0.1266258006% |
| MA195 | Montague Town, Massachusetts | 0.0291412591% |
| MA196 | Monterey Town, Massachusetts | 0.0042137017% |
| MA197 | Montgomery Town, Massachusetts | 0.0002324400% |
| MA198 | Mt Washington Town, Massachusetts | 0.0001746048% |
| MA199 | Nahant Town, Massachusetts | 0.0355497159% |
| MA200 | Nantucket Town, Massachusetts | 0.1102324194% |
| MA201 | Natick Town, Massachusetts | 0.3421702489% |
| MA202 | Needham Town, Massachusetts | 0.4914063771% |
| MA203 | New Ashford Town, Massachusetts | 0.0002677169% |
| MA204 | New Bedford City, Massachusetts | 2.3617391681% |
| MA205 | New Braintree Town, Massachusetts | 0.0013480056% |
| MA206 | New Marlborough Town, Massachusetts | 0.0032940955% |
| MA207 | New Salem Town, Massachusetts | 0.0024476600% |
| MA208 | Newbury Town, Massachusetts | 0.0135400372% |
| MA209 | Newburyport City, Massachusetts | 0.2905748435% |
| MA210 | Newton City, Massachusetts | 1.0088865481% |
| MA211 | Norfolk County, Massachusetts | 0.0563017795% |
| MA212 | Norfolk Town, Massachusetts | 0.0892988423% |
| MA213 | North Adams City, Massachusetts | 0.3428675166% |
| MA214 | North Andover Town, Massachusetts | 0.4494773051% |
| MA215 | North Attleborough Town, Massachusetts | 0.6369959028% |
| MA216 | North Brookfield Town, Massachusetts | 0.0698725924% |
| MA217 | North Reading Town, Massachusetts | 0.1664230820% |
| MA218 | Northampton City, Massachusetts | 0.5405649568% |
| MA219 | Northborough Town, Massachusetts | 0.2422641125% |

| State ID | Qualifying Subdivision | Consolidated State Allocation |
|-----------------|---------------------------------|--------------------------------------|
| MA220 | Northbridge Town, Massachusetts | 0.2823159735% |
| MA221 | Northfield Town, Massachusetts | 0.0153010544% |
| MA222 | Norton Town, Massachusetts | 0.4563834066% |
| MA223 | Norwell Town, Massachusetts | 0.2753854817% |
| MA224 | Norwood Town, Massachusetts | 0.3412282413% |
| MA225 | Oak Bluffs Town, Massachusetts | 0.0769116887% |
| MA226 | Oakham Town, Massachusetts | 0.0026269230% |
| MA227 | Orange Town, Massachusetts | 0.1376712816% |
| MA228 | Orleans Town, Massachusetts | 0.0935051641% |
| MA229 | Otis Town, Massachusetts | 0.0035269019% |
| MA230 | Oxford Town, Massachusetts | 0.2336229019% |
| MA231 | Palmer Town City, Massachusetts | 0.1621757259% |
| MA232 | Paxton Town, Massachusetts | 0.0115100470% |
| MA233 | Peabody City, Massachusetts | 0.7162928627% |
| MA234 | Pelham Town, Massachusetts | 0.0235476246% |
| MA235 | Pembroke Town, Massachusetts | 0.3388218249% |
| MA236 | Pepperell Town, Massachusetts | 0.0102363113% |
| MA237 | Peru Town, Massachusetts | 0.0011523603% |
| MA238 | Petersham Town, Massachusetts | 0.0159775433% |
| MA239 | Phillipston Town, Massachusetts | 0.0039835646% |
| MA240 | Pittsfield City, Massachusetts | 1.1541979937% |
| MA241 | Plainfield Town, Massachusetts | 0.0004986914% |
| MA242 | Plainville Town, Massachusetts | 0.0738004154% |
| MA243 | Plymouth County, Massachusetts | 0.0008974666% |
| MA244 | Plymouth Town, Massachusetts | 1.0727134492% |
| MA245 | Plympton Town, Massachusetts | 0.0311939123% |
| MA246 | Princeton Town, Massachusetts | 0.0094015998% |
| MA247 | Provincetown, Massachusetts | 0.0895015011% |
| MA248 | Quincy City, Massachusetts | 1.0277365393% |
| MA249 | Randolph Town, Massachusetts | 0.3517891103% |
| MA250 | Raynham Town, Massachusetts | 0.0739771661% |
| MA251 | Reading Town, Massachusetts | 0.2463903024% |
| MA252 | Rehoboth Town, Massachusetts | 0.0342848256% |
| MA253 | Revere City, Massachusetts | 0.5754964378% |
| MA254 | Richmond Town, Massachusetts | 0.0346755405% |
| MA255 | Rochester Town, Massachusetts | 0.0656757963% |
| MA256 | Rockland Town, Massachusetts | 0.3048431858% |
| MA257 | Rockport Town, Massachusetts | 0.1188536886% |
| MA258 | Rowe Town, Massachusetts | 0.0242459391% |
| MA259 | Rowley Town, Massachusetts | 0.0134543050% |
| MA260 | Royalston Town, Massachusetts | 0.0020739031% |
| MA261 | Russell Town, Massachusetts | 0.0012348998% |
| MA262 | Rutland Town, Massachusetts | 0.0122272562% |
| MA263 | Salem City, Massachusetts | 0.6254547137% |
| MA264 | Salisbury Town, Massachusetts | 0.0319290215% |
| MA265 | Sandisfield Town, Massachusetts | 0.0020719142% |
| MA266 | Sandwich Town, Massachusetts | 0.4944903815% |
| MA267 | Saugus Town, Massachusetts | 0.3330802265% |
| MA268 | Savoy Town, Massachusetts | 0.0103246605% |

| State ID | Qualifying Subdivision | Consolidated State Allocation |
|-----------------|---|--------------------------------------|
| MA269 | Scituate Town, Massachusetts | 0.3938536371% |
| MA270 | Seekonk Town, Massachusetts | 0.3325159013% |
| MA271 | Sharon Town, Massachusetts | 0.3157804286% |
| MA272 | Sheffield Town, Massachusetts | 0.0066580643% |
| MA273 | Shelburne Town, Massachusetts | 0.0145706034% |
| MA274 | Sherborn Town, Massachusetts | 0.0361347676% |
| MA275 | Shirley Town, Massachusetts | 0.0049654026% |
| MA276 | Shrewsbury Town, Massachusetts | 0.6471205738% |
| MA277 | Shutesbury Town, Massachusetts | 0.0358178516% |
| MA278 | Somerset Town, Massachusetts | 0.2943717652% |
| MA279 | Somerville City, Massachusetts | 0.5538327759% |
| MA280 | South Hadley Town, Massachusetts | 0.3289508962% |
| MA281 | Southampton Town, Massachusetts | 0.0773861993% |
| MA282 | Southborough Town, Massachusetts | 0.2173688486% |
| MA283 | Southbridge Town City, Massachusetts | 0.2906114812% |
| MA284 | Southwick Town, Massachusetts | 0.0165255910% |
| MA285 | Spencer Town, Massachusetts | 0.0203153945% |
| MA286 | Springfield City, Massachusetts | 3.4410224370% |
| MA287 | Sterling Town, Massachusetts | 0.0196759620% |
| MA288 | Stockbridge Town, Massachusetts | 0.0092305018% |
| MA289 | Stoneham Town, Massachusetts | 0.1669780908% |
| MA290 | Stoughton Town, Massachusetts | 0.3118943726% |
| MA291 | Stow Town, Massachusetts | 0.0087733680% |
| MA292 | Sturbridge Town, Massachusetts | 0.1235688557% |
| MA293 | Sudbury Town, Massachusetts | 0.1950193814% |
| MA294 | Sunderland Town, Massachusetts | 0.0394445127% |
| MA295 | Sutton Town, Massachusetts | 0.1720631416% |
| MA296 | Swampscott Town, Massachusetts | 0.2802270489% |
| MA297 | Swansea Town, Massachusetts | 0.3127370397% |
| MA298 | Taunton City, Massachusetts | 1.3156698571% |
| MA299 | Templeton Town, Massachusetts | 0.0167725290% |
| MA300 | Tewksbury Town, Massachusetts | 0.2526508477% |
| MA301 | Tisbury Town, Massachusetts | 0.0665566713% |
| MA302 | Tolland Town, Massachusetts | 0.0005593530% |
| MA303 | Topsfield Town, Massachusetts | 0.0713350646% |
| MA304 | Townsend Town, Massachusetts | 0.0093843801% |
| MA305 | Truro Town, Massachusetts | 0.0604250384% |
| MA306 | Tyngsborough Town, Massachusetts | 0.1162396935% |
| MA307 | Tyringham Town, Massachusetts | 0.0012803829% |
| MA308 | Upton Town, Massachusetts | 0.0211017442% |
| MA309 | Uxbridge Town, Massachusetts | 0.2255606716% |
| MA310 | Wakefield Town, Massachusetts | 0.2116065761% |
| MA311 | Wales Town, Massachusetts | 0.0147604390% |
| MA312 | Walpole Town, Massachusetts | 0.3194149930% |

| State ID | Qualifying Subdivision | Consolidated State Allocation |
|-----------------|--|--------------------------------------|
| MA313 | Waltham City, Massachusetts | 0.5322671985% |
| MA314 | Ware Town, Massachusetts | 0.2035588439% |
| MA315 | Wareham Town, Massachusetts | 0.3595394490% |
| MA316 | Warren Town, Massachusetts | 0.0179304373% |
| MA317 | Warwick Town, Massachusetts | 0.0065997057% |
| MA318 | Washington Town, Massachusetts | 0.0004074112% |
| MA319 | Watertown Town City, Massachusetts | 0.2540965713% |
| MA320 | Wayland Town, Massachusetts | 0.2147389946% |
| MA321 | Webster Town, Massachusetts | 0.2405963644% |
| MA322 | Wellesley Town, Massachusetts | 0.4811483972% |
| MA323 | Wellfleet Town, Massachusetts | 0.0667808417% |
| MA324 | Wendell Town, Massachusetts | 0.0010508215% |
| MA325 | Wenham Town, Massachusetts | 0.0112119209% |
| MA326 | West Boylston Town, Massachusetts | 0.1222726663% |
| MA327 | West Bridgewater Town, Massachusetts | 0.1467598909% |
| MA328 | West Brookfield Town, Massachusetts | 0.0059191866% |
| MA329 | West Newbury Town, Massachusetts | 0.0086981560% |
| MA330 | West Springfield Town City, Massachusetts | 0.4627594653% |
| MA331 | West Stockbridge Town, Massachusetts | 0.0028401544% |
| MA332 | West Tisbury Town, Massachusetts | 0.0099183484% |
| MA333 | Westborough Town, Massachusetts | 0.5070384269% |
| MA334 | Westfield City, Massachusetts | 0.6538385669% |
| MA335 | Westford Town, Massachusetts | 0.2939962811% |
| MA336 | Westhampton Town, Massachusetts | 0.0199373981% |
| MA337 | Westminster Town, Massachusetts | 0.0226744436% |
| MA338 | Weston Town, Massachusetts | 0.2254658323% |
| MA339 | Westport Town, Massachusetts | 0.2811335179% |
| MA340 | Westwood Town, Massachusetts | 0.2903783084% |
| MA341 | Weymouth Town City, Massachusetts | 0.5656639786% |
| MA342 | Whately Town, Massachusetts | 0.0314223222% |
| MA343 | Whitman Town, Massachusetts | 0.0448742719% |
| MA344 | Wilbraham Town, Massachusetts | 0.0313150261% |
| MA345 | Williamsburg Town, Massachusetts | 0.0343998679% |
| MA346 | Williamstown, Massachusetts | 0.0783021941% |
| MA347 | Wilmington Town, Massachusetts | 0.2467559990% |
| MA348 | Winchendon Town, Massachusetts | 0.1830720373% |
| MA349 | Winchester Town, Massachusetts | 0.2570095300% |

| State ID | Qualifying Subdivision | Consolidated State Allocation |
|-----------------|--------------------------------------|--------------------------------------|
| MA350 | Windsor Town, Massachusetts | 0.0005238144% |
| MA351 | Winthrop Town City, Massachusetts | 0.1505890537% |
| MA352 | Woburn City, Massachusetts | 0.3503541163% |
| MA353 | Worcester City, Massachusetts | 3.7929503518% |
| MA354 | Worthington Town, Massachusetts | 0.0015069609% |
| MA355 | Wrentham Town, Massachusetts | 0.0961794021% |
| MA356 | Yarmouth Town, Massachusetts | 0.1308391883% |

| State ID | Qualifying Subdivision | Consolidated State Allocation |
|-----------------|--|--------------------------------------|
| MI1 | Ada Township, Michigan | 0.0042278554% |
| MI2 | Adrian City, Michigan | 0.0328126789% |
| MI3 | Alcona County, Michigan | 0.0934629817% |
| MI4 | Alger County, Michigan | 0.0879525875% |
| MI5 | Algoma Township, Michigan | 0.0016941585% |
| MI6 | Allegan County, Michigan | 0.4460242903% |
| MI7 | Allen Park City, Michigan | 0.0620457416% |
| MI8 | Allendale Charter Township, Michigan | 0.0044901249% |
| MI9 | Alpena County, Michigan | 0.3552566921% |
| MI10 | Alpine Charter Township, Michigan | 0.0014679355% |
| MI11 | Ann Arbor City, Michigan | 0.2674253148% |
| MI12 | Antrim County, Michigan | 0.2666725680% |
| MI13 | Antwerp Township, Michigan | 0.0007581775% |
| MI14 | Arenac County, Michigan | 0.1805504304% |
| MI15 | Auburn Hills City, Michigan | 0.0679438259% |
| MI16 | Bangor Charter Township, Michigan | 0.0063071908% |
| MI17 | Baraga County, Michigan | 0.0830045795% |
| MI18 | Barry County, Michigan | 0.2499588316% |
| MI19 | Bath Charter Township, Michigan | 0.0310575579% |
| MI20 | Battle Creek City, Michigan | 0.1976545014% |
| MI21 | Bay City, Michigan | 0.0662640083% |
| MI22 | Bay County, Michigan | 1.1889740912% |
| MI23 | Bedford Township, Michigan | 0.0238194433% |
| MI24 | Benton Charter Township, Michigan | 0.0523760917% |
| MI25 | Benzie County, Michigan | 0.1559708495% |
| MI26 | Berkley City, Michigan | 0.0207220905% |
| MI27 | Berrien County, Michigan | 1.4353008205% |
| MI28 | Beverly Hills Village, Michigan | 0.0265585450% |
| MI29 | Big Rapids City, Michigan | 0.0141485793% |
| MI30 | Birmingham City, Michigan | 0.0595211261% |
| MI278 | Blackman Charter Township, Michigan | 0.0000000000% |
| MI31 | Bloomfield Charter Township, Michigan | 0.1382971973% |
| MI32 | Branch County, Michigan | 0.3823019725% |
| MI33 | Brandon Charter Township, Michigan | 0.0172309269% |
| MI34 | Brighton Township, Michigan | 0.0005844508% |
| MI35 | Brownstown Charter Township, Michigan | 0.0597655290% |
| MI36 | Burton City, Michigan | 0.0191573337% |
| MI37 | Byron Township, Michigan | 0.0082898139% |
| MI38 | Cadillac City, Michigan | 0.0572782844% |
| MI39 | Caledonia Charter Township, Kent County, Michigan | 0.0026644035% |

| State ID | Qualifying Subdivision | Consolidated State Allocation |
|-----------------|--|--------------------------------------|
| MI40 | Calhoun County, Michigan | 1.7844560932% |
| MI41 | Cannon Township, Michigan | 0.0031972842% |
| MI42 | Canton Charter Township, Michigan | 0.2635380816% |
| MI43 | Cascade Charter Township, Michigan | 0.0117082940% |
| MI44 | Cass County, Michigan | 0.4127454052% |
| MI45 | Charlevoix County, Michigan | 0.2142857345% |
| MI46 | Cheboygan County, Michigan | 0.3054122146% |
| MI47 | Chesterfield Charter Township, Michigan | 0.1219762582% |
| MI48 | Chippewa County, Michigan | 0.2775926422% |
| MI49 | Clare County, Michigan | 0.2705014687% |
| MI50 | Clawson City, Michigan | 0.0134773906% |
| MI51 | Clinton Charter Township, Michigan | 0.6524315825% |
| MI52 | Clinton County, Michigan | 0.5402667258% |
| MI53 | Coldwater City, Michigan | 0.0074666730% |
| MI54 | Commerce Charter Township, Michigan | 0.0192121087% |
| MI55 | Comstock Charter Township, Michigan | 0.0081656838% |
| MI56 | Cooper Charter Township, Michigan | 0.0009266020% |
| MI57 | Crawford County, Michigan | 0.2886252314% |
| MI58 | Davison Township, Michigan | 0.0085451532% |
| MI59 | Dearborn City, Michigan | 0.2895118016% |
| MI60 | Dearborn Heights City, Michigan | 0.1017944247% |
| MI61 | Delhi Charter Township, Michigan | 0.0190090980% |
| MI62 | Delta Charter Township, Michigan | 0.0391807240% |
| MI63 | Delta County, Michigan | 0.2697501609% |
| MI64 | Detroit City, Michigan | 7.3863527308% |
| MI65 | Dewitt Charter Township, Michigan | 0.0355251274% |
| MI66 | Dickinson County, Michigan | 0.2772928270% |
| MI67 | East Bay Township, Michigan | 0.0014150822% |
| MI68 | East Grand Rapids City, Michigan | 0.0200332982% |
| MI69 | East Lansing City, Michigan | 0.1928772515% |
| MI70 | Eastpointe City, Michigan | 0.1620457585% |
| MI71 | Eaton County, Michigan | 1.0040379149% |
| MI72 | Egelston Township, Michigan | 0.0057198661% |
| MI73 | Emmet County, Michigan | 0.1751859110% |
| MI74 | Emmett Charter Township, Michigan | 0.0078634499% |
| MI75 | Escanaba City, Michigan | 0.0187485817% |
| MI76 | Farmington City, Michigan | 0.0212789632% |
| MI77 | Farmington Hills City, Michigan | 0.1595279696% |
| MI78 | Fenton Charter Township, Michigan | 0.0017899625% |

| State ID | Qualifying Subdivision | Consolidated State Allocation |
|-----------------|---|--------------------------------------|
| MI79 | Fenton City, Michigan | 0.0463367531% |
| MI80 | Ferndale City, Michigan | 0.0860957347% |
| MI81 | Flat Rock City, Michigan | 0.0165965372% |
| MI82 | Flint Charter Township, Michigan | 0.0247094958% |
| MI83 | Flint City, Michigan | 2.8492826162% |
| MI84 | Flushing Charter Township, Michigan | 0.0036163716% |
| MI85 | Fort Gratiot Charter Township, Michigan | 0.0091219411% |
| MI86 | Fraser City, Michigan | 0.0773787868% |
| MI87 | Frenchtown Charter Township, Michigan | 0.0472286300% |
| MI88 | Fruitport Charter Township, Michigan | 0.0124893804% |
| MI89 | Gaines Township, Kent County, Michigan | 0.0086869609% |
| MI90 | Garden City, Michigan | 0.0348032319% |
| MI91 | Garfield Charter Township, Michigan | 0.0003928875% |
| MI92 | Genesee Charter Township, Michigan | 0.0125078610% |
| MI93 | Genesee County, Michigan | 2.1444091585% |
| MI94 | Genoa Township, Michigan | 0.0000730563% |
| MI95 | Georgetown Charter Township, Michigan | 0.0069588066% |
| MI96 | Gladwin County, Michigan | 0.2077497604% |
| MI97 | Gogebic County, Michigan | 0.0721438406% |
| MI98 | Grand Blanc Charter Township, Michigan | 0.0202728576% |
| MI99 | Grand Haven Charter Township, Michigan | 0.0108943696% |
| MI100 | Grand Haven City, Michigan | 0.0335954698% |
| MI101 | Grand Rapids Charter Township, Michigan | 0.0036296214% |
| MI102 | Grand Rapids City, Michigan | 1.3440305744% |
| MI103 | Grand Traverse County, Michigan | 0.9563577517% |
| MI104 | Grandville City, Michigan | 0.0268602038% |
| MI105 | Gratiot County, Michigan | 0.3525171058% |
| MI106 | Green Oak Township, Michigan | 0.0310802595% |
| MI107 | Grosse Ile Township, Michigan | 0.0206969233% |
| MI108 | Grosse Pointe Park City, Michigan | 0.0273525288% |
| MI109 | Grosse Pointe Woods City, Michigan | 0.0194917954% |
| MI110 | Hamburg Township, Michigan | 0.0327814289% |
| MI111 | Hamtramck City, Michigan | 0.1045696825% |
| MI112 | Harper Woods City, Michigan | 0.0291877050% |
| MI113 | Harrison Charter Township, Michigan | 0.1197690060% |
| MI114 | Hartland Township, Michigan | 0.0002817888% |

| State ID | Qualifying Subdivision | Consolidated State Allocation |
|-----------------|--|--------------------------------------|
| MI115 | Hazel Park City, Michigan | 0.0425097355% |
| MI116 | Highland Charter Township, Michigan | 0.0169953269% |
| MI117 | Highland Park City, Michigan | 0.0226020911% |
| MI118 | Hillsdale County, Michigan | 0.4179676993% |
| MI119 | Holland Charter Township, Michigan | 0.0168424444% |
| MI120 | Holland City, Michigan | 0.0955964916% |
| MI121 | Holly Township, Michigan | 0.0023667091% |
| MI122 | Houghton County, Michigan | 0.2492719347% |
| MI123 | Huron Charter Township, Michigan | 0.0404726791% |
| MI124 | Huron County, Michigan | 0.1691383539% |
| MI125 | Independence Charter Township, Michigan | 0.0476500991% |
| MI126 | Ingham County, Michigan | 2.3910799665% |
| MI127 | Inkster City, Michigan | 0.0963789326% |
| MI128 | Ionia City, Michigan | 0.0259372614% |
| MI129 | Ionia County, Michigan | 0.5298085345% |
| MI130 | Iosco County, Michigan | 0.3597971837% |
| MI131 | Iron County, Michigan | 0.1234778574% |
| MI132 | Iron Mountain City, Michigan | 0.0102890396% |
| MI133 | Isabella County, Michigan | 0.6406627159% |
| MI134 | Jackson City, Michigan | 0.1975960490% |
| MI135 | Jackson County, Michigan | 0.6266962818% |
| MI136 | Kalamazoo Charter Township, Michigan | 0.0300335110% |
| MI137 | Kalamazoo City, Michigan | 0.2186435127% |
| MI138 | Kalamazoo County, Michigan | 2.1433241424% |
| MI139 | Kalkaska County, Michigan | 0.0950485976% |
| MI140 | Kent County, Michigan | 3.0032910409% |
| MI141 | Kentwood City, Michigan | 0.0821691991% |
| MI142 | Keweenaw County, Michigan | 0.0039070602% |
| MI143 | Lake County, Michigan | 0.0815750583% |
| MI144 | Lansing City, Michigan | 0.6157258774% |
| MI145 | Lapeer County, Michigan | 0.4570551035% |
| MI146 | Leelanau County, Michigan | 0.1385869050% |
| MI147 | Lenawee County, Michigan | 0.8823790089% |
| MI148 | Lenox Township, Michigan | 0.0064611477% |
| MI149 | Leoni Township, Michigan | 0.0052492697% |
| MI150 | Lincoln Charter Township, Michigan | 0.0103038346% |
| MI151 | Lincoln Park City, Michigan | 0.0917234908% |
| MI152 | Livingston County, Michigan | 1.4441655813% |
| MI153 | Livonia City, Michigan | 0.4479739512% |
| MI154 | Luce County, Michigan | 0.0715137120% |
| MI155 | Lyon Charter Township, Michigan | 0.0034804545% |
| MI156 | Mackinac County, Michigan | 0.0525087280% |
| MI157 | Macomb County, Michigan | 8.9600697690% |

| State ID | Qualifying Subdivision | Consolidated State Allocation |
|-----------------|--|--------------------------------------|
| MI158 | Macomb Township, Michigan | 0.0624612667% |
| MI159 | Madison Heights City, Michigan | 0.0833167256% |
| MI160 | Manistee County, Michigan | 0.3495467119% |
| MI161 | Marion Township, Livingston County, Michigan | 0.0001148028% |
| MI162 | Marquette City, Michigan | 0.0180973752% |
| MI163 | Marquette County, Michigan | 0.6035272233% |
| MI164 | Mason County, Michigan | 0.2785769407% |
| MI165 | Mecosta County, Michigan | 0.1917457546% |
| MI166 | Melvindale City, Michigan | 0.0300027854% |
| MI167 | Menominee County, Michigan | 0.0912256468% |
| MI168 | Meridian Charter Township, Michigan | 0.0408752583% |
| MI169 | Midland City, Michigan | 0.1745254871% |
| MI170 | Midland County, Michigan | 0.3108652798% |
| MI171 | Milford Charter Township, Michigan | 0.0037106999% |
| MI172 | Missaukee County, Michigan | 0.0578937210% |
| MI173 | Monitor Charter Township, Michigan | 0.0025502597% |
| MI174 | Monroe Charter Township, Michigan | 0.0069121111% |
| MI175 | Monroe City, Michigan | 0.1213473624% |
| MI176 | Monroe County, Michigan | 1.7767045087% |
| MI177 | Montcalm County, Michigan | 0.6957831869% |
| MI178 | Montmorency County, Michigan | 0.0985847841% |
| MI179 | Mount Clemens City, Michigan | 0.0290390165% |
| MI180 | Mount Morris Charter Township, Michigan | 0.0143743799% |
| MI181 | Mount Pleasant City, Michigan | 0.0206549613% |
| MI182 | Mundy Charter Township, Michigan | 0.0087055516% |
| MI183 | Muskegon Charter Township, Michigan | 0.0208333463% |
| MI184 | Muskegon City, Michigan | 0.1009248080% |
| MI185 | Muskegon County, Michigan | 1.9100367830% |
| MI186 | Muskegon Heights City, Michigan | 0.0288916451% |
| MI187 | New Baltimore City, Michigan | 0.0277364435% |
| MI188 | Newaygo County, Michigan | 0.5231811022% |
| MI189 | Niles City, Michigan | 0.0336753397% |
| MI190 | Niles Township, Michigan | 0.0124323128% |
| MI191 | Northville Charter Township, Michigan | 0.0937410207% |
| MI192 | Norton Shores City, Michigan | 0.0405173975% |
| MI193 | Novi City, Michigan | 0.0846232347% |
| MI194 | Oak Park City, Michigan | 0.0599120079% |
| MI195 | Oakland Charter Township, Michigan | 0.0158387451% |
| MI196 | Oakland County, Michigan | 6.0626269110% |

| State ID | Qualifying Subdivision | Consolidated State Allocation |
|-----------------|---|--------------------------------------|
| MI197 | Oceana County, Michigan | 0.2437641356% |
| MI198 | Oceola Township, Michigan | 0.0002087325% |
| MI199 | Ogemaw County, Michigan | 0.6231250992% |
| MI200 | Ontonagon County, Michigan | 0.0564870701% |
| MI201 | Orion Charter Township, Michigan | 0.0279774995% |
| MI202 | Osceola County, Michigan | 0.2155121164% |
| MI203 | Oscoda County, Michigan | 0.0566748663% |
| MI204 | Oshtemo Charter Township, Michigan | 0.0071811704% |
| MI205 | Otsego County, Michigan | 0.3179204956% |
| MI206 | Ottawa County, Michigan | 0.8561297014% |
| MI207 | Owosso City, Michigan | 0.0346613348% |
| MI208 | Oxford Charter Township, Michigan | 0.0127384634% |
| MI209 | Park Township, Ottawa County, Michigan | 0.0040071188% |
| MI210 | Pittsfield Charter Township, Michigan | 0.0274648128% |
| MI211 | Plainfield Charter Township, Michigan | 0.0085009554% |
| MI212 | Plymouth Charter Township, Michigan | 0.0357383127% |
| MI213 | Pontiac City, Michigan | 0.3248498872% |
| MI214 | Port Huron Charter Township, Michigan | 0.0083327500% |
| MI215 | Port Huron City, Michigan | 0.1504374166% |
| MI216 | Portage City, Michigan | 0.0567022991% |
| MI217 | Presque Isle County, Michigan | 0.1629846266% |
| MI218 | Redford Charter Township, Michigan | 0.1223763279% |
| MI219 | Riverview City, Michigan | 0.0278625766% |
| MI220 | Rochester City, Michigan | 0.0230459632% |
| MI221 | Rochester Hills City, Michigan | 0.0390185719% |
| MI222 | Romulus City, Michigan | 0.1043054243% |
| MI223 | Roscommon County, Michigan | 0.4301835283% |
| MI224 | Roseville City, Michigan | 0.2467127304% |
| MI225 | Royal Oak City, Michigan | 0.1498737243% |
| MI226 | Saginaw Charter Township, Michigan | 0.0399524841% |
| MI227 | Saginaw City, Michigan | 0.2486892685% |
| MI228 | Saginaw County, Michigan | 1.8697499899% |
| MI229 | Sanilac County, Michigan | 0.3884583961% |
| MI230 | Sault Ste. Marie City, Michigan | 0.1102861372% |
| MI231 | Schoolcraft County, Michigan | 0.0455825815% |
| MI232 | Scio Charter Township, Michigan | 0.0029747576% |
| MI233 | Shelby Charter Township, Michigan | 0.2924370238% |
| MI234 | Shiawassee County, Michigan | 0.8126038392% |

| State ID | Qualifying Subdivision | Consolidated State Allocation |
|-----------------|---|--------------------------------------|
| MI235 | South Lyon City, Michigan | 0.0149498906% |
| MI236 | Southfield City, Michigan | 0.2271237501% |
| MI237 | Southfield Township, Michigan | 0.0000642545% |
| MI238 | Southgate City, Michigan | 0.0512897499% |
| MI239 | Spring Lake Township, Michigan | 0.0060017466% |
| MI240 | Springfield Charter Township, Michigan | 0.0025808909% |
| MI241 | St Clair County, Michigan | 2.2355263751% |
| MI242 | St Joseph County, Michigan | 0.2462634133% |
| MI243 | St. Clair Shores City, Michigan | 0.1962330188% |
| MI244 | Sterling Heights City, Michigan | 1.0160154348% |
| MI245 | Sturgis City, Michigan | 0.0345993898% |
| MI246 | Summit Township, Jackson County, Michigan | 0.0084993840% |
| MI247 | Superior Charter Township, Michigan | 0.0069991428% |
| MI248 | Taylor City, Michigan | 0.2173451175% |
| MI249 | Texas Charter Township, Michigan | 0.0030056684% |
| MI250 | Thomas Township, Michigan | 0.0073384407% |
| MI251 | Traverse City, Michigan | 0.0694748526% |
| MI252 | Trenton City, Michigan | 0.0278175688% |
| MI253 | Troy City, Michigan | 0.1362571155% |
| MI254 | Tuscola County, Michigan | 0.4964108264% |
| MI255 | Tyrone Township, Livingston County, Michigan | 0.0055627194% |
| MI256 | Union Charter Township, Michigan | 0.0000295731% |
| MI257 | Van Buren Charter Township, Michigan | 0.0769291242% |
| MI258 | Van Buren County, Michigan | 0.4404295489% |
| MI259 | Vienna Charter Township, Genesee County, Michigan | 0.0049907472% |
| MI260 | Walker City, Michigan | 0.0333201255% |
| MI261 | Warren City, Michigan | 1.2684334598% |
| MI262 | Washington Township, Macomb County, Michigan | 0.0466960473% |
| MI263 | Washtenaw County, Michigan | 2.6615283392% |
| MI264 | Waterford Charter Township, Michigan | 0.1262119884% |
| MI265 | Wayne City, Michigan | 0.0938477408% |
| MI266 | Wayne County, Michigan | 11.4087490300% |
| MI267 | West Bloomfield Charter Township, Michigan | 0.1514104788% |
| MI268 | Westland City, Michigan | 0.3653115305% |
| MI269 | Wexford County, Michigan | 0.3345380363% |
| MI270 | White Lake Charter Township, Michigan | 0.0337978902% |
| MI271 | Wixom City, Michigan | 0.0213271541% |

| State ID | Qualifying Subdivision | Consolidated State Allocation |
|-----------------|---|--------------------------------------|
| MI272 | Woodhaven City, Michigan | 0.0330180645% |
| MI273 | Wyandotte City, Michigan | 0.0563902282% |
| MI274 | Wyoming City, Michigan | 0.1474722212% |
| MI275 | Ypsilanti Charter Township, Michigan | 0.0334144094% |
| MI276 | Ypsilanti City, Michigan | 0.0518771364% |
| MI277 | Zeeland Charter Township, Michigan | 0.0035509487% |

| State ID | Qualifying Subdivision | Consolidated State Allocation |
|-----------------|--|--------------------------------------|
| MN1 | Aitkin County, Minnesota | 0.5760578506% |
| MN4 | Andover City, Minnesota | 0.1364919451% |
| MN6 | Anoka County, Minnesota | 5.0386504681% |
| MN7 | Apple Valley City, Minnesota | 0.2990817345% |
| MN10 | Becker County, Minnesota | 0.6619330684% |
| MN11 | Beltrami County, Minnesota | 0.7640787093% |
| MN13 | Benton County, Minnesota | 0.6440948102% |
| MN15 | Big Stone County, Minnesota | 0.1194868775% |
| MN16 | Blaine City, Minnesota | 0.4249516913% |
| MN17 | Bloomington City, Minnesota | 0.4900195550% |
| MN18 | Blue Earth County, Minnesota | 0.6635420705% |
| MN20 | Brooklyn Center City, Minnesota | 0.1413853902% |
| MN21 | Brooklyn Park City, Minnesota | 0.2804136235% |
| MN22 | Brown County, Minnesota | 0.3325325416% |
| MN24 | Burnsville City, Minnesota | 0.5135361297% |
| MN25 | Carlton County, Minnesota | 0.9839591749% |
| MN26 | Carver County, Minnesota | 1.1452829660% |
| MN27 | Cass County, Minnesota | 0.8895681513% |
| MN31 | Chippewa County, Minnesota | 0.2092611794% |
| MN32 | Chisago County, Minnesota | 0.9950193750% |
| MN33 | Clay County, Minnesota | 0.9428475282% |
| MN34 | Clearwater County, Minnesota | 0.1858592043% |
| MN37 | Cook County, Minnesota | 0.1074594960% |
| MN38 | Coon Rapids City, Minnesota | 0.5772642445% |
| MN39 | Cottage Grove City, Minnesota | 0.2810994719% |
| MN40 | Cottonwood County, Minnesota | 0.1739065270% |
| MN41 | Crow Wing County, Minnesota | 1.1394859175% |
| MN43 | Dakota County, Minnesota | 4.4207140603% |
| MN44 | Dodge County, Minnesota | 0.2213963258% |
| MN45 | Douglas County, Minnesota | 0.6021779472% |
| MN46 | Duluth City, Minnesota | 1.1502115380% |
| MN47 | Eagan City, Minnesota | 0.3657951576% |
| MN49 | Eden Prairie City, Minnesota | 0.2552171573% |
| MN50 | Edina City, Minnesota | 0.1973054822% |
| MN54 | Faribault County, Minnesota | 0.2169409335% |
| MN57 | Fillmore County, Minnesota | 0.2329591105% |
| MN59 | Freeborn County, Minnesota | 0.3507169824% |
| MN62 | Goodhue County, Minnesota | 0.5616542387% |
| MN64 | Grant County, Minnesota | 0.0764556498% |
| MN67 | Hennepin County, Minnesota | 19.0624622262% |
| MN70 | Houston County, Minnesota | 0.3099019273% |
| MN71 | Hubbard County, Minnesota | 0.4582368775% |
| MN74 | Inver Grove Heights City, Minnesota | 0.2193400520% |
| MN75 | Isanti County, Minnesota | 0.7712992708% |
| MN76 | Itasca County, Minnesota | 1.1406408131% |
| MN77 | Jackson County, Minnesota | 0.1408950444% |
| MN78 | Kanabec County, Minnesota | 0.3078966750% |
| MN79 | Kandiyohi County, Minnesota | 0.1581167542% |

| State ID | Qualifying Subdivision | Consolidated State Allocation |
|-----------------|-------------------------------------|--------------------------------------|
| MN80 | Kittson County, Minnesota | 0.0812834506% |
| MN81 | Koochiching County, Minnesota | 0.2612581866% |
| MN82 | Lac Qui Parle County, Minnesota | 0.0985665133% |
| MN83 | Lake County, Minnesota | 0.1827750321% |
| MN84 | Lake of the Woods County, Minnesota | 0.1123105028% |
| MN85 | Lakeville City, Minnesota | 0.2822249627% |
| MN86 | Le Sueur County, Minnesota | 0.3225703347% |
| MN87 | Lincoln County, Minnesota | 0.1091919984% |
| MN90 | Lyon County, Minnesota | 0.2935118186% |
| MN91 | Mahnomen County, Minnesota | 0.1416417688% |
| MN92 | Mankato City, Minnesota | 0.3698584321% |
| MN93 | Maple Grove City, Minnesota | 0.1814019047% |
| MN94 | Maplewood City, Minnesota | 0.1875101678% |
| MN96 | Marshall County, Minnesota | 0.1296352091% |
| MN97 | Martin County, Minnesota | 0.2543064014% |
| MN98 | McLeod County, Minnesota | 0.1247104518% |
| MN99 | Meeker County, Minnesota | 0.3744031515% |
| MN101 | Mille Lacs County, Minnesota | 0.9301506696% |
| MN102 | Minneapolis City, Minnesota | 4.8777618689% |
| MN103 | Minnnetonka City, Minnesota | 0.1967231071% |
| MN105 | Moorhead City, Minnesota | 0.4337377038% |
| MN106 | Morrison County, Minnesota | 0.7178981419% |
| MN108 | Mower County, Minnesota | 0.5801769149% |
| MN109 | Murray County, Minnesota | 0.1348775389% |
| MN113 | Nicollet County, Minnesota | 0.1572381053% |
| MN114 | Nobles County, Minnesota | 0.1562005112% |
| MN115 | Norman County, Minnesota | 0.1087596675% |
| MN118 | North St. Paul City, Minnesota | 0.0575844069% |
| MN121 | Olmsted County, Minnesota | 1.9236715095% |
| MN123 | Otter Tail County, Minnesota | 0.8336175419% |
| MN125 | Pennington County, Minnesota | 0.3082576395% |
| MN126 | Pine County, Minnesota | 0.5671222707% |
| MN127 | Pipestone County, Minnesota | 0.1535154503% |
| MN128 | Plymouth City, Minnesota | 0.1762541473% |
| MN129 | Polk County, Minnesota | 0.8654291474% |
| MN130 | Pope County, Minnesota | 0.1870129873% |
| MN132 | Proctor City, Minnesota | 0.0214374128% |
| MN134 | Ramsey County, Minnesota | 7.1081424150% |
| MN135 | Red Lake County, Minnesota | 0.0532649128% |
| MN137 | Redwood County, Minnesota | 0.2809842367% |
| MN138 | Renville County, Minnesota | 0.2706888807% |
| MN139 | Rice County, Minnesota | 0.2674764398% |
| MN140 | Richfield City, Minnesota | 0.2534018444% |
| MN142 | Rochester City, Minnesota | 0.7363082849% |
| MN143 | Rock County, Minnesota | 0.2043437336% |
| MN145 | Roseau County, Minnesota | 0.2517872793% |
| MN147 | Roseville City, Minnesota | 0.1721905549% |
| MN150 | Savage City, Minnesota | 0.1883576635% |

| State ID | Qualifying Subdivision | Consolidated State Allocation |
|-----------------|--------------------------------------|--------------------------------------|
| MN151 | Scott County, Minnesota | 1.3274301646% |
| MN152 | Shakopee City, Minnesota | 0.2879873611% |
| MN153 | Sherburne County, Minnesota | 1.2543449472% |
| MN155 | Sibley County, Minnesota | 0.2393480708% |
| MN157 | St Louis County, Minnesota | 4.7407767170% |
| MN158 | St. Cloud City, Minnesota | 0.7330089009% |
| MN159 | St. Louis Park City, Minnesota | 0.1476314588% |
| MN161 | St. Paul City, Minnesota | 3.7475206798% |
| MN163 | Stearns County, Minnesota | 2.4158085321% |
| MN164 | Steele County, Minnesota | 0.3969975263% |
| MN165 | Stevens County, Minnesota | 0.1439474275% |
| MN167 | Swift County, Minnesota | 0.1344167568% |
| MN168 | Todd County, Minnesota | 0.4180909817% |
| MN169 | Traverse County, Minnesota | 0.0903964134% |
| MN172 | Wabasha County, Minnesota | 0.3103038997% |
| MN174 | Wadena County, Minnesota | 0.2644094337% |
| MN175 | Waseca County, Minnesota | 0.2857912156% |
| MN176 | Washington County, Minnesota | 3.0852862513% |
| MN177 | Watonwan County, Minnesota | 0.1475626356% |
| MN181 | Wilkin County, Minnesota | 0.0937962507% |
| MN184 | Winona County, Minnesota | 0.7755267356% |
| MN185 | Woodbury City, Minnesota | 0.4677270172% |
| MN187 | Wright County, Minnesota | 1.6985269385% |
| MN188 | Yellow Medicine County, Minnesota | 0.1742264836% |

| State ID | Qualifying Subdivision | Consolidated State Allocation |
|-----------------|---------------------------------|--------------------------------------|
| MS1 | Adams County, Mississippi | 0.8956021658% |
| MS2 | Alcorn County, Mississippi | 0.0576303986% |
| MS3 | Amite County, Mississippi | 0.2745886356% |
| MS4 | Amory City, Mississippi | 0.2116578721% |
| MS5 | Arcola Town, Mississippi | 0.0010555296% |
| MS6 | Attala County, Mississippi | 0.4297320534% |
| MS7 | Bay St. Louis City, Mississippi | 0.0311256106% |
| MS8 | Benton County, Mississippi | 0.1960786050% |
| MS9 | Biloxi City, Mississippi | 0.6644756012% |
| MS10 | Bolivar County, Mississippi | 0.5038105720% |
| MS11 | Brandon City, Mississippi | 0.5570155492% |
| MS12 | Brookhaven City, Mississippi | 0.4683109010% |
| MS13 | Byram City, Mississippi | 0.0545969857% |
| MS14 | Caledonia Town, Mississippi | 0.0029947276% |
| MS15 | Calhoun County, Mississippi | 0.4153220669% |
| MS16 | Canton City, Mississippi | 0.3608017931% |
| MS17 | Carroll County, Mississippi | 0.2031667197% |
| MS18 | Charleston City, Mississippi | 0.0470291747% |
| MS19 | Chickasaw County, Mississippi | 0.5108771217% |
| MS21 | Claiborne County, Mississippi | 0.1646672179% |
| MS22 | Clarke County, Mississippi | 0.5113660366% |
| MS23 | Clarksdale City, Mississippi | 0.2773552028% |
| MS24 | Clay County, Mississippi | 0.1859817703% |
| MS25 | Cleveland City, Mississippi | 0.1374553964% |
| MS26 | Clinton City, Mississippi | 0.3236049121% |
| MS27 | Coahoma County, Mississippi | 0.4236109040% |
| MS28 | Columbia City, Mississippi | 0.1694898620% |
| MS29 | Columbus City, Mississippi | 0.7039619868% |
| MS30 | Copiah County, Mississippi | 0.7217351157% |
| MS31 | Corinth City, Mississippi | 1.5764666245% |
| MS32 | Covington County, Mississippi | 0.6154346319% |
| MS33 | Desoto County, Mississippi | 2.2448793903% |
| MS34 | Diamondhead City, Mississippi | 0.0001700502% |
| MS35 | D'Iberville City, Mississippi | 0.0448007432% |
| MS36 | Forrest County, Mississippi | 3.0515951697% |
| MS37 | Franklin County, Mississippi | 0.2573154510% |
| MS38 | Gautier City, Mississippi | 0.1317584671% |
| MS39 | George County, Mississippi | 1.0369751373% |
| MS40 | Greene County, Mississippi | 0.2945187519% |
| MS41 | Greenville City, Mississippi | 0.0840497499% |
| MS42 | Greenwood City, Mississippi | 0.5923599857% |
| MS43 | Grenada City, Mississippi | 0.0559274271% |
| MS44 | Grenada County, Mississippi | 0.5256607907% |
| MS45 | Gulfport City, Mississippi | 8.3388565634% |
| MS46 | Hancock County, Mississippi | 2.4051379780% |
| MS47 | Harrison County, Mississippi | 1.2832402872% |
| MS48 | Hattiesburg City, Mississippi | 0.3234276187% |
| MS49 | Hernando City, Mississippi | 0.4421794662% |
| MS50 | Hinds County, Mississippi | 2.0884106343% |

| State ID | Qualifying Subdivision | Consolidated State Allocation |
|-----------------|-------------------------------------|--------------------------------------|
| MS51 | Holly Springs City, Mississippi | 0.1628192181% |
| MS52 | Holmes County, Mississippi | 0.3324136124% |
| MS53 | Horn Lake City, Mississippi | 0.6519689260% |
| MS54 | Humphreys County, Mississippi | 0.1373681489% |
| MS55 | Indianola City, Mississippi | 0.0232023896% |
| MS56 | Issaquena County, Mississippi | 0.0175685090% |
| MS57 | Itawamba County, Mississippi | 1.0516508171% |
| MS58 | Iuka City, Mississippi | 0.2854290491% |
| MS59 | Jackson City, Mississippi | 2.6935044677% |
| MS60 | Jackson County, Mississippi | 7.6551484963% |
| MS61 | Jasper County, Mississippi | 0.3922097231% |
| MS62 | Jefferson County, Mississippi | 0.0985148834% |
| MS63 | Jefferson Davis County, Mississippi | 0.3514052425% |
| MS64 | Jones County, Mississippi | 2.2232472901% |
| MS65 | Jonestown, Mississippi | 0.0093331726% |
| MS66 | Kemper County, Mississippi | 0.2223267538% |
| MS67 | Kosciusko City, Mississippi | 0.0408553475% |
| MS68 | Lafayette County, Mississippi | 0.7048655741% |
| MS69 | Lamar County, Mississippi | 1.3104023941% |
| MS70 | Lauderdale County, Mississippi | 1.4705760391% |
| MS71 | Laurel City, Mississippi | 0.1485572230% |
| MS72 | Lawrence County, Mississippi | 0.3428210810% |
| MS73 | Leake County, Mississippi | 0.5797418641% |
| MS74 | Leakesville Town, Mississippi | 0.0098347632% |
| MS75 | Lee County, Mississippi | 1.4757534345% |
| MS76 | Leflore County, Mississippi | 0.1018212326% |
| MS77 | Lincoln County, Mississippi | 0.5740134928% |
| MS78 | Long Beach City, Mississippi | 0.1390459339% |
| MS79 | Lowndes County, Mississippi | 0.9389249700% |
| MS80 | Lumberton City, Mississippi | 0.0397795700% |
| MS81 | Madison City, Mississippi | 0.5725467480% |
| MS82 | Madison County, Mississippi | 1.0787464185% |
| MS83 | Marion County, Mississippi | 1.6272546828% |
| MS84 | Marshall County, Mississippi | 0.6280361270% |
| MS85 | McComb City, Mississippi | 1.1130669319% |
| MS86 | McLain Town, Mississippi | 0.0044580156% |
| MS87 | Meridian City, Mississippi | 1.1163039769% |
| MS88 | Monroe County, Mississippi | 0.8129934804% |
| MS90 | Morton City, Mississippi | 0.0606710545% |
| MS91 | Moss Point City, Mississippi | 0.0032837966% |
| MS92 | Mound Bayou City, Mississippi | 0.0140942496% |
| MS93 | Natchez City, Mississippi | 0.1092408876% |
| MS94 | Neshoba County, Mississippi | 1.0185173628% |
| MS95 | Nettleton City, Mississippi | 0.0307813947% |
| MS96 | New Albany City, Mississippi | 0.2729042659% |
| MS97 | Newton County, Mississippi | 0.5457293507% |
| MS98 | Noxubee County, Mississippi | 0.1848128191% |
| MS99 | Ocean Springs City, Mississippi | 0.1196569163% |

| State ID | Qualifying Subdivision | Consolidated State Allocation |
|-----------------|----------------------------------|--------------------------------------|
| MS100 | Oktibbeha County, Mississippi | 0.7875343449% |
| MS101 | Olive Branch City, Mississippi | 1.0909549707% |
| MS102 | Oxford City, Mississippi | 0.6004111146% |
| MS103 | Panola County, Mississippi | 1.1255480914% |
| MS104 | Pascagoula City, Mississippi | 0.2495505924% |
| MS105 | Pearl City, Mississippi | 1.1955733896% |
| MS106 | Pearl River County, Mississippi | 3.0538998193% |
| MS107 | Perry County, Mississippi | 0.3690679129% |
| MS108 | Petal City, Mississippi | 0.0271853181% |
| MS109 | Philadelphia City, Mississippi | 0.1153977591% |
| MS110 | Picayune City, Mississippi | 0.5890519903% |
| MS111 | Pike County, Mississippi | 0.1094726695% |
| MS112 | Pontotoc County, Mississippi | 1.1484080759% |
| MS113 | Prentiss County, Mississippi | 0.7976901129% |
| MS114 | Quitman City, Mississippi | 0.0879446078% |
| MS115 | Quitman County, Mississippi | 0.2137490124% |
| MS116 | Rankin County, Mississippi | 3.4667662820% |
| MS117 | Ridgeland City, Mississippi | 0.7136640679% |
| MS118 | Scott County, Mississippi | 0.6318066984% |
| MS119 | Shannon Town, Mississippi | 0.0293651874% |
| MS121 | Shubuta Town, Mississippi | 0.0061489699% |
| MS122 | Simpson County, Mississippi | 0.9196253399% |
| MS123 | Smith County, Mississippi | 0.3871515110% |
| MS124 | Southaven City, Mississippi | 1.5562258742% |
| MS125 | Starkville City, Mississippi | 0.1006588660% |
| MS126 | Stone County, Mississippi | 0.5647051775% |
| MS127 | Summit Town, Mississippi | 0.0051133591% |
| MS128 | Sunflower County, Mississippi | 0.4655324812% |
| MS129 | Tallahatchie County, Mississippi | 0.2607829611% |
| MS130 | Tate County, Mississippi | 1.1558030382% |
| MS131 | Tippah County, Mississippi | 0.6672446377% |
| MS132 | Tishomingo County, Mississippi | 1.3184671864% |
| MS133 | Tunica County, Mississippi | 0.1788702799% |
| MS134 | Tupelo City, Mississippi | 1.4774876833% |
| MS135 | Union County, Mississippi | 0.4956048669% |
| MS136 | Verona City, Mississippi | 0.0613919160% |
| MS137 | Vicksburg City, Mississippi | 0.7337408588% |
| MS138 | Walthall County, Mississippi | 0.4949152827% |
| MS139 | Warren County, Mississippi | 0.5604664329% |
| MS140 | Washington County, Mississippi | 0.9201293998% |
| MS141 | Wayne County, Mississippi | 0.9415916143% |
| MS142 | Waynesboro City, Mississippi | 0.0134621171% |
| MS143 | Webb Town, Mississippi | 0.0120388314% |
| MS145 | West Point City, Mississippi | 0.2116244547% |
| MS146 | Wiggins City, Mississippi | 0.1726424580% |
| MS148 | Winston County, Mississippi | 0.5339311906% |
| MS149 | Yalobusha County, Mississippi | 0.2986267900% |
| MS150 | Yazoo City, Mississippi | 0.2539988955% |
| MS151 | Yazoo County, Mississippi | 0.4223639239% |
| MS152 | Centreville Town, Mississippi | 0.0101440801% |

| State ID | Qualifying Subdivision | Consolidated State Allocation |
|----------|--|-------------------------------|
| MO1 | Adair County, Missouri | |
| MO2 | Andrew County, Missouri | |
| MO3 | Arnold City, Missouri | |
| MO4 | Atchison County, Missouri | |
| MO5 | Audrain County, Missouri | |
| MO6 | Ballwin City, Missouri | |
| MO7 | Barry County, Missouri | |
| MO8 | Barton County, Missouri | |
| MO9 | Bates County, Missouri | |
| MO10 | Bellefontaine Neighbors City, Missouri | |
| MO11 | Belton City, Missouri | |
| MO12 | Benton County, Missouri | |
| MO13 | Blue Springs City, Missouri | |
| MO14 | Bolivar City, Missouri | |
| MO15 | Bollinger County, Missouri | |
| MO16 | Boone County, Missouri | |
| MO17 | Branson City, Missouri | |
| MO18 | Bridgeton City, Missouri | |
| MO19 | Buchanan County, Missouri | |
| MO20 | Butler County, Missouri | |
| MO21 | Caldwell County, Missouri | |
| MO22 | Callaway County, Missouri | |
| MO23 | Camden County, Missouri | |
| MO24 | Cape Girardeau City, Missouri | |
| MO25 | Cape Girardeau County, Missouri | |
| MO26 | Carroll County, Missouri | |
| MO27 | Carter County, Missouri | |
| MO28 | Carthage City, Missouri | |
| MO29 | Cass County, Missouri | |
| MO30 | Cedar County, Missouri | |
| MO31 | Chariton County, Missouri | |
| MO32 | Chesterfield City, Missouri | |
| MO33 | Christian County, Missouri | |
| MO34 | Clark County, Missouri | |
| MO35 | Clay County, Missouri | |
| MO36 | Clayton City, Missouri | |
| MO37 | Clinton County, Missouri | |
| MO38 | Cole County, Missouri | |
| MO39 | Columbia City, Missouri | |
| MO40 | Cooper County, Missouri | |
| MO41 | Crawford County, Missouri | |
| MO42 | Crestwood City, Missouri | |
| MO43 | Creve Coeur City, Missouri | |
| MO44 | Dade County, Missouri | |
| MO45 | Dallas County, Missouri | |
| MO46 | Dardenne Prairie City, Missouri | |
| MO47 | Daviess County, Missouri | |
| MO48 | De Kalb County, Missouri | |

Allocations in Missouri will be made in accordance with the Memorandum of Understanding Between the State of Missouri and its Political Subdivisions on Proceeds Relating to the Settlement of Opioid Litigation and with the ancillary Memorandum of Understanding Between the Litigating Subdivisions of the State of Missouri.

| State ID | Qualifying Subdivision | Consolidated State Allocation |
|----------|----------------------------------|---|
| MO49 | Dent County, Missouri | |
| MO50 | Douglas County, Missouri | |
| MO51 | Dunklin County, Missouri | |
| MO52 | Eureka City, Missouri | |
| MO53 | Excelsior Springs City, Missouri | |
| MO54 | Farmington City, Missouri | |
| MO55 | Ferguson City, Missouri | |
| MO56 | Festus City, Missouri | |
| MO57 | Florissant City, Missouri | |
| MO58 | Franklin County, Missouri | |
| MO59 | Fulton City, Missouri | |
| MO60 | Gasconade County, Missouri | |
| MO61 | Gentry County, Missouri | |
| MO62 | Gladstone City, Missouri | |
| MO63 | Grain Valley City, Missouri | |
| MO64 | Grandview City, Missouri | |
| MO65 | Greene County, Missouri | |
| MO66 | Grundy County, Missouri | Allocations in Missouri will be made in accordance with the Memorandum of Understanding Between the State of Missouri and its Political Subdivisions on Proceeds Relating to the Settlement of Opioid Litigation and with the ancillary Memorandum of Understanding Between the Litigating Subdivisions of the State of Missouri. |
| MO67 | Hannibal City, Missouri | |
| MO68 | Harrison County, Missouri | |
| MO69 | Harrisonville City, Missouri | |
| MO70 | Hazelwood City, Missouri | |
| MO71 | Henry County, Missouri | |
| MO72 | Hickory County, Missouri | |
| MO73 | Holt County, Missouri | |
| MO74 | Howard County, Missouri | |
| MO75 | Howell County, Missouri | |
| MO76 | Independence City, Missouri | |
| MO77 | Iron County, Missouri | |
| MO78 | Jackson City, Missouri | |
| MO79 | Jackson County, Missouri | |
| MO80 | Jasper County, Missouri | |
| MO81 | Jefferson City, Missouri | |
| MO82 | Jefferson County, Missouri | |
| MO83 | Jennings City, Missouri | |
| MO84 | Johnson County, Missouri | |
| MO85 | Joplin City, Missouri | |
| MO86 | Kansas City, Missouri | |
| MO87 | Kearney City, Missouri | |
| MO88 | Kennett City, Missouri | |
| MO89 | Kirksville City, Missouri | |
| MO90 | Kirkwood City, Missouri | |
| MO91 | Knox County, Missouri | |
| MO92 | Laclede County, Missouri | |
| MO93 | Lafayette County, Missouri | |
| MO94 | Lake St. Louis City, Missouri | |
| MO95 | Lawrence County, Missouri | |
| MO96 | Lebanon City, Missouri | |
| MO97 | Lee's Summit City, Missouri | |

| State ID | Qualifying Subdivision | Consolidated State Allocation |
|-----------------|---------------------------------|---|
| MO98 | Lewis County, Missouri | |
| MO99 | Liberty City, Missouri | |
| MO100 | Lincoln County, Missouri | |
| MO101 | Linn County, Missouri | |
| MO102 | Livingston County, Missouri | |
| MO103 | Macon County, Missouri | |
| MO104 | Madison County, Missouri | |
| MO105 | Manchester City, Missouri | |
| MO106 | Maries County, Missouri | |
| MO107 | Marion County, Missouri | |
| MO108 | Marshall City, Missouri | |
| MO109 | Maryland Heights City, Missouri | |
| MO110 | Maryville City, Missouri | |
| MO111 | McDonald County, Missouri | |
| MO112 | Mercer County, Missouri | |
| MO113 | Mexico City, Missouri | |
| MO114 | Miller County, Missouri | |
| MO115 | Mississippi County, Missouri | Allocations in Missouri will be made in accordance with the Memorandum of Understanding Between the State of Missouri and its Political Subdivisions on Proceeds Relating to the Settlement of Opioid Litigation and with the ancillary Memorandum of Understanding Between the Litigating Subdivisions of the State of Missouri. |
| MO116 | Moberly City, Missouri | |
| MO117 | Moniteau County, Missouri | |
| MO118 | Monroe County, Missouri | |
| MO119 | Montgomery County, Missouri | |
| MO120 | Morgan County, Missouri | |
| MO121 | Neosho City, Missouri | |
| MO122 | New Madrid County, Missouri | |
| MO123 | Newton County, Missouri | |
| MO124 | Nixa City, Missouri | |
| MO125 | Nodaway County, Missouri | |
| MO126 | O'Fallon City, Missouri | |
| MO127 | Oregon County, Missouri | |
| MO128 | Osage County, Missouri | |
| MO129 | Overland City, Missouri | |
| MO130 | Ozark City, Missouri | |
| MO131 | Ozark County, Missouri | |
| MO132 | Pemiscot County, Missouri | |
| MO133 | Perry County, Missouri | |
| MO134 | Pettis County, Missouri | |
| MO135 | Phelps County, Missouri | |
| MO136 | Pike County, Missouri | |
| MO137 | Platte County, Missouri | |
| MO138 | Polk County, Missouri | |
| MO139 | Poplar Bluff City, Missouri | |
| MO140 | Pulaski County, Missouri | |
| MO141 | Putnam County, Missouri | |
| MO142 | Ralls County, Missouri | |
| MO143 | Randolph County, Missouri | |
| MO144 | Ray County, Missouri | |
| MO145 | Raymore City, Missouri | |
| MO146 | Raytown City, Missouri | |

| State ID | Qualifying Subdivision | Consolidated State Allocation |
|----------|--|---|
| MO147 | Republic City, Missouri | Allocations in Missouri will be made in accordance with the Memorandum of Understanding Between the State of Missouri and its Political Subdivisions on Proceeds Relating to the Settlement of Opioid Litigation and with the ancillary Memorandum of Understanding Between the Litigating Subdivisions of the State of Missouri. |
| MO148 | Reynolds County, Missouri | |
| MO149 | Ripley County, Missouri | |
| MO150 | Rolla City, Missouri | |
| MO151 | Saline County, Missouri | |
| MO152 | Schuyler County, Missouri | |
| MO153 | Scotland County, Missouri | |
| MO154 | Scott County, Missouri | |
| MO155 | Sedalia City, Missouri | |
| MO156 | Shannon County, Missouri | |
| MO157 | Shelby County, Missouri | |
| MO158 | Sikeston City, Missouri | |
| MO159 | Smithville City, Missouri | |
| MO160 | Springfield City, Missouri | |
| MO161 | St Charles County, Missouri | |
| MO162 | St Clair County, Missouri | |
| MO163 | St Francois County, Missouri | |
| MO164 | St Louis County, Missouri | |
| MO165 | St. Ann City, Missouri | |
| MO166 | St. Charles City, Missouri | |
| MO167 | St. Joseph City, Missouri | |
| MO168 | St. Louis City, Missouri | |
| MO169 | St. Peters City, Missouri | |
| MO170 | Ste Genevieve County, Missouri | |
| MO171 | Stoddard County, Missouri | |
| MO172 | Stone County, Missouri | |
| MO173 | Sullivan County, Missouri | |
| MO174 | Taney County, Missouri | |
| MO175 | Texas County, Missouri | |
| MO176 | Town and Country City, Missouri | |
| MO177 | Troy City, Missouri | |
| MO178 | Union City, Missouri | |
| MO179 | University City, Missouri | |
| MO180 | Vernon County, Missouri | |
| MO181 | Warren County, Missouri | |
| MO182 | Warrensburg City, Missouri | |
| MO183 | Washington City, Missouri | |
| MO184 | Washington County, Missouri | |
| MO185 | Wayne County, Missouri | |
| MO186 | Webb City, Missouri | |
| MO187 | Webster County, Missouri | |
| MO188 | Webster Groves City, Missouri | |
| MO189 | Wentzville City, Missouri | |
| MO190 | West Plains City, Missouri | |
| MO191 | Wildwood City, Missouri | |
| MO192 | Worth County, Missouri | |
| MO193 | Wright County, Missouri | |
| MO194 | Northeast Ambulance and Fire Protection District, Missouri | |

| State ID | Qualifying Subdivision | Consolidated State Allocation |
|-----------------|--|---|
| MO195 | Kinloch Fire Protection District, Missouri | Allocations in Missouri will be made in accordance with the Memorandum of Understanding Between the State of Missouri and its Political Subdivisions on Proceeds Relating to the Settlement of Opioid Litigation and with the ancillary Memorandum of Understanding Between the Litigating Subdivisions of the State of Missouri. |
| MO196 | Citizens Memorial Hospital District D/B/A Citizens Memorial Hospital, Missouri | |

| State ID | Qualifying Subdivision | Consolidated State Allocation |
|-----------------|-------------------------------------|--------------------------------------|
| MT1 | Anaconda-Deer Lodge County, Montana | 1.4480190514% |
| MT2 | Beaverhead County, Montana | 0.6841480225% |
| MT3 | Big Horn County, Montana | 0.8504903609% |
| MT4 | Billings City, Montana | 9.1331142413% |
| MT5 | Blaine County, Montana | 0.3691094337% |
| MT6 | Bozeman City, Montana | 2.0161886507% |
| MT7 | Broadwater County, Montana | 0.4143251264% |
| MT8 | Butte-Silver Bow, Montana | 5.6101260434% |
| MT9 | Carbon County, Montana | 0.7105360522% |
| MT10 | Carter County, Montana | 0.0374679104% |
| MT11 | Cascade County, Montana | 3.8993050480% |
| MT12 | Chouteau County, Montana | 0.4053063424% |
| MT13 | Custer County, Montana | 1.5139056450% |
| MT14 | Daniels County, Montana | 0.1787602908% |
| MT15 | Dawson County, Montana | 0.7800682133% |
| MT16 | Fallon County, Montana | 0.1543582011% |
| MT17 | Fergus County, Montana | 0.8667027669% |
| MT18 | Flathead County, Montana | 8.0141785369% |
| MT19 | Gallatin County, Montana | 4.0205572717% |
| MT20 | Garfield County, Montana | 0.0398838599% |
| MT21 | Glacier County, Montana | 1.5230709367% |
| MT22 | Golden Valley County, Montana | 0.0264303648% |
| MT23 | Granite County, Montana | 0.1831398237% |
| MT24 | Great Falls City, Montana | 4.3577779784% |
| MT25 | Helena City, Montana | 1.7360655042% |
| MT26 | Hill County, Montana | 1.8438532922% |
| MT27 | Jefferson County, Montana | 0.7770843087% |
| MT28 | Judith Basin County, Montana | 0.0614804228% |
| MT29 | Kalispell City, Montana | 2.4735432710% |
| MT30 | Lake County, Montana | 3.6175099064% |
| MT31 | Lewis and Clark County, Montana | 4.9326712334% |
| MT32 | Liberty County, Montana | 0.1210395973% |
| MT33 | Lincoln County, Montana | 2.1915597624% |
| MT34 | Madison County, Montana | 0.5498047673% |
| MT35 | McCone County, Montana | 0.0823035394% |
| MT36 | Meagher County, Montana | 0.0912086373% |
| MT37 | Mineral County, Montana | 0.7546909914% |
| MT38 | Missoula City, Montana | 4.4312558575% |
| MT39 | Missoula County, Montana | 8.0272833629% |
| MT40 | Musselshell County, Montana | 0.3895510594% |
| MT41 | Park County, Montana | 2.0831835653% |
| MT42 | Petroleum County, Montana | 0.0144742922% |
| MT43 | Phillips County, Montana | 0.2085622347% |
| MT44 | Pondera County, Montana | 0.4003873948% |
| MT45 | Powder River County, Montana | 0.1504386452% |
| MT46 | Powell County, Montana | 0.8872723490% |
| MT47 | Prairie County, Montana | 0.0572069653% |
| MT48 | Ravalli County, Montana | 3.6906819270% |

| State ID | Qualifying Subdivision | Consolidated State Allocation |
|-----------------|-------------------------------|--------------------------------------|
| MT49 | Richland County, Montana | 0.7541525281% |
| MT50 | Roosevelt County, Montana | 0.8182976782% |
| MT51 | Rosebud County, Montana | 0.5641981949% |
| MT52 | Sanders County, Montana | 1.0679134558% |
| MT53 | Sheridan County, Montana | 0.2700355225% |
| MT54 | Stillwater County, Montana | 0.5055604014% |
| MT55 | Sweet Grass County, Montana | 0.2836540766% |
| MT56 | Teton County, Montana | 0.5735903832% |
| MT57 | Toole County, Montana | 0.3258040487% |
| MT58 | Treasure County, Montana | 0.0226554138% |
| MT59 | Valley County, Montana | 0.5598291268% |
| MT60 | Wheatland County, Montana | 0.0720998508% |
| MT61 | Wibaux County, Montana | 0.0630373047% |
| MT62 | Yellowstone County, Montana | 7.3090889550% |

| State ID | Qualifying Subdivision | Consolidated State Allocation |
|-----------------|-------------------------------|--------------------------------------|
| NE1 | Adams County, Nebraska | 0.7130410264% |
| NE2 | Antelope County, Nebraska | 0.2406339800% |
| NE3 | Arthur County, Nebraska | 0.0110831278% |
| NE4 | Banner County, Nebraska | 0.0183674606% |
| NE5 | Beatrice City, Nebraska | 0.9248205382% |
| NE6 | Bellevue City, Nebraska | 2.4787880023% |
| NE7 | Blaine County, Nebraska | 0.0123640997% |
| NE8 | Boone County, Nebraska | 0.2533407507% |
| NE9 | Box Butte County, Nebraska | 0.7492533620% |
| NE10 | Boyd County, Nebraska | 0.0902847433% |
| NE11 | Brown County, Nebraska | 0.1375135354% |
| NE12 | Buffalo County, Nebraska | 0.9630320332% |
| NE13 | Burt County, Nebraska | 0.3365661770% |
| NE14 | Butler County, Nebraska | 0.2899805672% |
| NE15 | Cass County, Nebraska | 1.2356339344% |
| NE16 | Cedar County, Nebraska | 0.3502588009% |
| NE17 | Chase County, Nebraska | 0.1707898814% |
| NE18 | Cherry County, Nebraska | 0.3082161558% |
| NE19 | Cheyenne County, Nebraska | 0.7408263023% |
| NE20 | Clay County, Nebraska | 0.1772971991% |
| NE21 | Colfax County, Nebraska | 0.2670475913% |
| NE22 | Columbus City, Nebraska | 0.7291294061% |
| NE23 | Cuming County, Nebraska | 0.4019883978% |
| NE24 | Custer County, Nebraska | 0.4848137961% |
| NE25 | Dakota County, Nebraska | 0.3940917673% |
| NE26 | Dawes County, Nebraska | 0.6577293164% |
| NE27 | Dawson County, Nebraska | 0.7540316373% |
| NE28 | Deuel County, Nebraska | 0.1500055852% |
| NE29 | Dixon County, Nebraska | 0.2144571499% |
| NE30 | Dodge County, Nebraska | 1.8317996330% |
| NE31 | Douglas County, Nebraska | 14.9119111455% |
| NE32 | Dundy County, Nebraska | 0.1513630330% |
| NE33 | Fillmore County, Nebraska | 0.3541443667% |
| NE34 | Franklin County, Nebraska | 0.1630162987% |
| NE35 | Fremont City, Nebraska | 0.1476946393% |
| NE36 | Frontier County, Nebraska | 0.0732649260% |
| NE37 | Furnas County, Nebraska | 0.2315426581% |
| NE38 | Gage County, Nebraska | 0.5390651380% |
| NE39 | Garden County, Nebraska | 0.1132118364% |
| NE40 | Garfield County, Nebraska | 0.1104479177% |
| NE41 | Gosper County, Nebraska | 0.0528581072% |
| NE42 | Grand Island City, Nebraska | 1.5052861196% |
| NE43 | Grant County, Nebraska | 0.0167075406% |
| NE44 | Greeley County, Nebraska | 0.1006996872% |
| NE45 | Hall County, Nebraska | 1.3023214397% |
| NE46 | Hamilton County, Nebraska | 0.3285553228% |
| NE47 | Harlan County, Nebraska | 0.1831157431% |
| NE48 | Hastings City, Nebraska | 0.7738158635% |
| NE49 | Hayes County, Nebraska | 0.0464208924% |

| State ID | Qualifying Subdivision | Consolidated State Allocation |
|-----------------|-------------------------------|--------------------------------------|
| NE50 | Hitchcock County, Nebraska | 0.1428727336% |
| NE51 | Holt County, Nebraska | 0.4319086269% |
| NE52 | Hooker County, Nebraska | 0.0195391111% |
| NE53 | Howard County, Nebraska | 0.3117590505% |
| NE54 | Jefferson County, Nebraska | 0.4621587809% |
| NE55 | Johnson County, Nebraska | 0.3674281385% |
| NE56 | Kearney City, Nebraska | 1.3128662946% |
| NE57 | Kearney County, Nebraska | 0.3284087439% |
| NE58 | Keith County, Nebraska | 0.5586120928% |
| NE59 | Keya Paha County, Nebraska | 0.0207700795% |
| NE60 | Kimball County, Nebraska | 0.2074517582% |
| NE61 | Knox County, Nebraska | 0.4262180329% |
| NE62 | La Vista City, Nebraska | 0.6948539706% |
| NE63 | Lancaster County, Nebraska | 7.9530599340% |
| NE64 | Lexington City, Nebraska | 0.2672235840% |
| NE65 | Lincoln City, Nebraska | 8.9584993437% |
| NE66 | Lincoln County, Nebraska | 0.7588461895% |
| NE67 | Logan County, Nebraska | 0.0192253637% |
| NE68 | Loup County, Nebraska | 0.0163070224% |
| NE69 | Madison County, Nebraska | 1.0198085515% |
| NE70 | McPherson County, Nebraska | 0.0133651501% |
| NE71 | Merrick County, Nebraska | 0.5571149293% |
| NE72 | Morrill County, Nebraska | 0.2640807173% |
| NE73 | Nance County, Nebraska | 0.1820220392% |
| NE74 | Nemaha County, Nebraska | 0.5862140225% |
| NE75 | Norfolk City, Nebraska | 0.6855964607% |
| NE76 | North Platte City, Nebraska | 1.2668714124% |
| NE77 | Nuckolls County, Nebraska | 0.2606241030% |
| NE78 | Omaha City, Nebraska | 16.7836032733% |
| NE79 | Otoe County, Nebraska | 0.8114537890% |
| NE80 | Papillion City, Nebraska | 1.1943452635% |
| NE81 | Pawnee County, Nebraska | 0.2449303588% |
| NE82 | Perkins County, Nebraska | 0.0938742100% |
| NE83 | Phelps County, Nebraska | 0.4453164270% |
| NE84 | Pierce County, Nebraska | 0.2791606931% |
| NE85 | Platte County, Nebraska | 0.5054632790% |
| NE86 | Polk County, Nebraska | 0.2126035890% |
| NE87 | Red Willow County, Nebraska | 0.6782282985% |
| NE88 | Richardson County, Nebraska | 0.6780640713% |
| NE89 | Rock County, Nebraska | 0.0420632348% |
| NE90 | Saline County, Nebraska | 0.6431415318% |
| NE91 | Sarpy County, Nebraska | 4.1205096407% |
| NE92 | Saunders County, Nebraska | 0.9147340487% |
| NE93 | Scotts Bluff County, Nebraska | 1.8428925654% |
| NE94 | Scottsbluff City, Nebraska | 0.5159537183% |
| NE95 | Seward County, Nebraska | 0.7637450614% |
| NE96 | Sheridan County, Nebraska | 0.1814092513% |
| NE97 | Sherman County, Nebraska | 0.1198260243% |
| NE98 | Sioux County, Nebraska | 0.0355730752% |

| State ID | Qualifying Subdivision | Consolidated State Allocation |
|-----------------|--|--------------------------------------|
| NE99 | South Sioux City, Nebraska | 0.4431368628% |
| NE100 | Stanton County, Nebraska | 0.2162062918% |
| NE101 | Thayer County, Nebraska | 0.2059575361% |
| NE102 | Thomas County, Nebraska | 0.0173570958% |
| NE103 | Thurston County, Nebraska | 0.2564159657% |
| NE104 | Valley County, Nebraska | 0.3103957199% |
| NE105 | Washington County, Nebraska | 0.7878555706% |
| NE106 | Wayne County, Nebraska | 0.3510034608% |
| NE107 | Webster County, Nebraska | 0.1652355715% |
| NE108 | Wheeler County, Nebraska | 0.0210156849% |
| NE109 | York County, Nebraska | 0.8321939645% |
| NE110 | Region 1 Behavioral Health Authority, Nebraska | 0.0000000000% |
| NE111 | Region II Human Services, Nebraska | 0.0000000000% |
| NE112 | Region 3 Behavioral Health Services, Nebraska | 0.0000000000% |
| NE113 | Region 4 Behavioral Health System, Nebraska | 0.0000000000% |
| NE114 | Region V Systems, Nebraska | 0.0000000000% |
| NE115 | Region 6 Behavioral Healthcare, Nebraska | 0.0000000000% |

| State ID | Qualifying Subdivision | Consolidated State Allocation |
|-----------------|---|--------------------------------------|
| NV1 | Boulder City, Nevada | 0.1478660452% |
| NV2 | Carson City, Nevada | 1.8146007537% |
| NV3 | Churchill County, Nevada | 0.7013051988% |
| NV4 | Clark County, Nevada | 66.9248026834% |
| NV5 | Douglas County, Nevada | 1.6601462472% |
| NV7 | Elko County, Nevada | 1.0825745225% |
| NV8 | Ely City, Nevada | 0.0066172807% |
| NV9 | Esmeralda County, Nevada | 0.0497291448% |
| NV10 | Eureka County, Nevada | 0.1033573623% |
| NV11 | Fernley City, Nevada | 0.0144506991% |
| NV12 | Henderson City, Nevada | 2.3020643974% |
| NV13 | Humboldt County, Nevada | 1.0192724731% |
| NV14 | Lander County, Nevada | 0.3627438791% |
| NV15 | Las Vegas City, Nevada | 4.7206970773% |
| NV16 | Lincoln County, Nevada | 0.2373284219% |
| NV17 | Lyon County, Nevada | 1.5721396872% |
| NV18 | Mesquite City, Nevada | 0.1465069544% |
| NV19 | Mineral County, Nevada | 0.5992930253% |
| NV20 | North Las Vegas City, Nevada | 2.4258866892% |
| NV21 | Nye County, Nevada | 1.6016841576% |
| NV22 | Pershing County, Nevada | 0.3624498791% |
| NV23 | Reno City, Nevada | 1.3562863383% |
| NV24 | Sparks City, Nevada | 0.4253229218% |
| NV25 | Storey County, Nevada | 0.1263908620% |
| NV26 | Washoe County, Nevada | 9.1139488828% |
| NV27 | West Wendover City, Nevada | 0.0564015794% |
| NV28 | White Pine County, Nevada | 1.0458576594% |
| NV29 | Central Lyon Fire Protection District, Nevada | 0.0150922618% |
| NV30 | North Lyon Fire Protection District, Nevada | 0.0051829150% |

| State ID | Qualifying Subdivision | Consolidated State Allocation |
|-----------------|------------------------------------|--------------------------------------|
| NH3 | Belknap County, New Hampshire | 2.868905% |
| NH4 | Belmont Town, New Hampshire | 0.530951% |
| NH5 | Berlin City, New Hampshire | 0.684196% |
| NH6 | Carroll County, New Hampshire | 3.637455% |
| NH7 | Cheshire County, New Hampshire | 3.877305% |
| NH8 | Claremont City, New Hampshire | 0.940017% |
| NH9 | Concord City, New Hampshire | 3.191730% |
| NH11 | Coos County, New Hampshire | 1.585665% |
| NH12 | Derry Town, New Hampshire | 2.491200% |
| NH13 | Dover City, New Hampshire | 2.376792% |
| NH16 | Franklin City, New Hampshire | 0.634542% |
| NH18 | Grafton County, New Hampshire | 6.614598% |
| NH21 | Hillsborough County, New Hampshire | 15.676694% |
| NH24 | Keene City, New Hampshire | 1.673068% |
| NH25 | Laconia City, New Hampshire | 1.224729% |
| NH27 | Londonderry Town, New Hampshire | 1.874806% |
| NH28 | Manchester City, New Hampshire | 8.396484% |
| NH29 | Merrimack County, New Hampshire | 7.339228% |
| NH32 | Nashua City, New Hampshire | 6.629407% |
| NH36 | Rochester City, New Hampshire | 2.358716% |
| NH37 | Rockingham County, New Hampshire | 18.441209% |
| NH40 | Strafford County, New Hampshire | 4.766215% |
| NH41 | Sullivan County, New Hampshire | 2.186088% |

| State ID | Qualifying Subdivision | Consolidated State Allocation |
|-----------------|---------------------------------------|--------------------------------------|
| NJ1 | Aberdeen Township, New Jersey | 0.0797396894% |
| NJ2 | Asbury Park City, New Jersey | 0.3916349671% |
| NJ3 | Atlantic City, New Jersey | 1.2847690915% |
| NJ4 | Atlantic County, New Jersey | 2.8915764045% |
| NJ5 | Barneгат Township, New Jersey | 0.1626638814% |
| NJ6 | Bayonne City, New Jersey | 0.8502340058% |
| NJ7 | Beachwood Borough, New Jersey | 0.0492329228% |
| NJ8 | Belleville Township, New Jersey | 0.0872090223% |
| NJ9 | Bellmawr Borough, New Jersey | 0.0640989992% |
| NJ10 | Bergen County, New Jersey | 4.9446361090% |
| NJ11 | Bergenfield Borough, New Jersey | 0.0618076073% |
| NJ12 | Berkeley Heights Township, New Jersey | 0.0272673062% |
| NJ13 | Berkeley Township, New Jersey | 0.2619731788% |
| NJ14 | Bernards Township, New Jersey | 0.0910577073% |
| NJ15 | Bloomfield Township, New Jersey | 0.1173874959% |
| NJ16 | Bordentown Township, New Jersey | 0.0545891482% |
| NJ17 | Bound Brook Borough, New Jersey | 0.0527105023% |
| NJ18 | Branchburg Township, New Jersey | 0.0561024563% |
| NJ19 | Brick Township, New Jersey | 0.5908193174% |
| NJ20 | Bridgeton City, New Jersey | 0.2079614154% |
| NJ21 | Bridgewater Township, New Jersey | 0.1828057629% |
| NJ22 | Burlington County, New Jersey | 4.4940916659% |
| NJ23 | Burlington Township, New Jersey | 0.1157900630% |
| NJ24 | Camden City, New Jersey | 1.6603828843% |
| NJ25 | Camden County, New Jersey | 6.8741218172% |
| NJ26 | Cape May County, New Jersey | 1.2842777540% |
| NJ27 | Carteret Borough, New Jersey | 0.1794847100% |
| NJ28 | Cedar Grove Township, New Jersey | 0.0187911021% |
| NJ29 | Chatham Township, New Jersey | 0.0498541051% |
| NJ30 | Cherry Hill Township, New Jersey | 0.3440044947% |
| NJ31 | Cinnaminson Township, New Jersey | 0.0701648926% |
| NJ32 | Clark Township, New Jersey | 0.0429898704% |
| NJ33 | Cliffside Park Borough, New Jersey | 0.1142449150% |
| NJ34 | Clifton City, New Jersey | 0.3535258812% |
| NJ35 | Clinton Town, New Jersey | 0.0294193343% |
| NJ36 | Clinton Township, New Jersey | 0.0799778554% |
| NJ37 | Collingswood Borough, New Jersey | 0.1128930571% |
| NJ38 | Cranford Township, New Jersey | 0.0684441330% |
| NJ39 | Cumberland County, New Jersey | 0.9862828059% |
| NJ40 | Delran Township, New Jersey | 0.0837486054% |

| State ID | Qualifying Subdivision | Consolidated State Allocation |
|-----------------|--|--------------------------------------|
| NJ41 | Denville Township, New Jersey | 0.0795654377% |
| NJ42 | Deptford Township, New Jersey | 0.2200095463% |
| NJ43 | Dover Town, New Jersey | 0.1186530251% |
| NJ44 | Dumont Borough, New Jersey | 0.0403826120% |
| NJ45 | East Brunswick Township, New Jersey | 0.0972927881% |
| NJ46 | East Greenwich Township, New Jersey | 0.0212104162% |
| NJ47 | East Hanover Township, New Jersey | 0.0890156417% |
| NJ48 | East Orange City, New Jersey | 1.2844844553% |
| NJ49 | East Windsor Township, New Jersey | 0.0422463462% |
| NJ50 | Eatontown Borough, New Jersey | 0.0974794194% |
| NJ51 | Edgewater Borough, New Jersey | 0.0546948904% |
| NJ52 | Edison Township, New Jersey | 2.4018132631% |
| NJ53 | Egg Harbor Township, New Jersey | 0.1572891336% |
| NJ54 | Elizabeth City, New Jersey | 0.7646308101% |
| NJ55 | Elmwood Park Borough, New Jersey | 0.0462435391% |
| NJ56 | Englewood City, New Jersey | 0.6429812736% |
| NJ57 | Essex County, New Jersey | 1.4898498664% |
| NJ58 | Evesham Township, New Jersey | 0.1745115947% |
| NJ59 | Ewing Township, New Jersey | 0.0839796907% |
| NJ60 | Fair Lawn Borough, New Jersey | 0.0699332916% |
| NJ61 | Fairview Borough, New Jersey | 0.0347025484% |
| NJ62 | Florence Township, New Jersey | 0.0676007282% |
| NJ63 | Florham Park Borough, New Jersey | 0.0674975182% |
| NJ64 | Fort Lee Borough, New Jersey | 0.1848366682% |
| NJ65 | Franklin Lakes Borough, New Jersey | 0.0273076336% |
| NJ66 | Franklin Township, Gloucester County, New Jersey | 0.0870963870% |
| NJ67 | Franklin Township, Somerset County, New Jersey | 0.3236022203% |
| NJ68 | Freehold Borough, New Jersey | 0.0816675723% |
| NJ69 | Freehold Township, New Jersey | 0.1512818556% |
| NJ70 | Galloway Township, New Jersey | 0.0846515634% |
| NJ71 | Garfield City, New Jersey | 0.0989196224% |
| NJ72 | Glassboro Borough, New Jersey | 0.1948186777% |
| NJ73 | Glen Rock Borough, New Jersey | 0.0253178060% |
| NJ74 | Gloucester City, New Jersey | 0.1325275640% |
| NJ75 | Gloucester County, New Jersey | 4.7022029491% |
| NJ76 | Gloucester Township, New Jersey | 0.3259502581% |
| NJ77 | Guttenberg Town, New Jersey | 0.0382186733% |
| NJ78 | Hackensack City, New Jersey | 0.2554139785% |
| NJ79 | Haddon Township, New Jersey | 0.0831057121% |
| NJ80 | Haddonfield Borough, New Jersey | 0.0710479214% |

| State ID | Qualifying Subdivision | Consolidated State Allocation |
|-----------------|--|--------------------------------------|
| NJ81 | Hamilton Township, Atlantic County, New Jersey | 0.0939608561% |
| NJ82 | Hamilton Township, Mercer County, New Jersey | 0.1394262176% |
| NJ83 | Hammonton Town, New Jersey | 0.0463451547% |
| NJ84 | Hanover Township, New Jersey | 0.0711651990% |
| NJ85 | Harrison Town, New Jersey | 0.2059190684% |
| NJ86 | Harrison Township, New Jersey | 0.0478487561% |
| NJ87 | Hasbrouck Heights Borough, New Jersey | 0.0360845581% |
| NJ88 | Hawthorne Borough, New Jersey | 0.0380122534% |
| NJ89 | Hazlet Township, New Jersey | 0.0810519234% |
| NJ90 | Highland Park Borough, New Jersey | 0.0606246554% |
| NJ91 | Hillsborough Township, New Jersey | 0.1405113053% |
| NJ92 | Hillsdale Borough, New Jersey | 0.0247027667% |
| NJ93 | Hillside Township, New Jersey | 0.1085603967% |
| NJ94 | Hoboken City, New Jersey | 0.1803633309% |
| NJ95 | Holmdel Township, New Jersey | 0.1058875828% |
| NJ96 | Hopatcong Borough, New Jersey | 0.0677558479% |
| NJ97 | Hopewell Township, Mercer County, New Jersey | 0.0275878151% |
| NJ98 | Howell Township, New Jersey | 0.2067529072% |
| NJ99 | Hudson County, New Jersey | 0.9363280231% |
| NJ100 | Hunterdon County, New Jersey | 0.8037645396% |
| NJ101 | Irvington Township, New Jersey | 0.9244040630% |
| NJ102 | Jackson Township, New Jersey | 0.2670097394% |
| NJ103 | Jefferson Township, New Jersey | 0.0866198206% |
| NJ104 | Jersey City, New Jersey | 0.9916102863% |
| NJ105 | Kearny Town, New Jersey | 0.1071857960% |
| NJ106 | Lacey Township, New Jersey | 0.1502291236% |
| NJ107 | Lakewood Township, New Jersey | 0.7730028665% |
| NJ108 | Lawrence Township, Mercer County, New Jersey | 0.0644503163% |
| NJ109 | Lincoln Park Borough, New Jersey | 0.0595261565% |
| NJ110 | Linden City, New Jersey | 0.2495261821% |
| NJ111 | Lindenwold Borough, New Jersey | 0.1004455914% |
| NJ112 | Little Egg Harbor Township, New Jersey | 0.1465902816% |
| NJ113 | Little Falls Township, New Jersey | 0.0348320180% |
| NJ114 | Little Ferry Borough, New Jersey | 0.0258966914% |
| NJ115 | Livingston Township, New Jersey | 0.0484285793% |
| NJ116 | Lodi Borough, New Jersey | 0.1078340351% |
| NJ117 | Long Branch City, New Jersey | 0.5243184480% |
| NJ118 | Lower Township, New Jersey | 0.0710329159% |
| NJ119 | Lumberton Township, New Jersey | 0.0461973502% |
| NJ120 | Lyndhurst Township, New Jersey | 0.0645354727% |
| NJ121 | Madison Borough, New Jersey | 0.1424930674% |

| State ID | Qualifying Subdivision | Consolidated State Allocation |
|-----------------|--|--------------------------------------|
| NJ122 | Mahwah Township, New Jersey | 0.0610985020% |
| NJ123 | Manalapan Township, New Jersey | 0.1318410608% |
| NJ124 | Manchester Township, New Jersey | 0.2136801182% |
| NJ125 | Mantua Township, New Jersey | 0.0853984170% |
| NJ126 | Manville Borough, New Jersey | 0.0574532358% |
| NJ127 | Maple Shade Township, New Jersey | 0.1058088976% |
| NJ128 | Maplewood Township, New Jersey | 0.0589307182% |
| NJ129 | Marlboro Township, New Jersey | 0.1588151495% |
| NJ130 | Medford Township, New Jersey | 0.1130775783% |
| NJ131 | Mercer County, New Jersey | 1.1117204895% |
| NJ132 | Metuchen Borough, New Jersey | 0.0339468322% |
| NJ133 | Middle Township, New Jersey | 0.0695160908% |
| NJ134 | Middlesex Borough, New Jersey | 0.0317606196% |
| NJ135 | Middlesex County, New Jersey | 2.2387299770% |
| NJ136 | Middletown Township, New Jersey | 0.3292948041% |
| NJ137 | Millburn Township, New Jersey | 0.0627532842% |
| NJ138 | Millstone Township, New Jersey | 0.0066098909% |
| NJ139 | Millville City, New Jersey | 0.2397981412% |
| NJ140 | Monmouth County, New Jersey | 4.4617935668% |
| NJ141 | Monroe Township, Gloucester County, New Jersey | 0.2271632002% |
| NJ142 | Monroe Township, Middlesex County, New Jersey | 0.1024216796% |
| NJ143 | Montclair Township, New Jersey | 0.5843666564% |
| NJ144 | Montgomery Township, New Jersey | 0.0805666350% |
| NJ145 | Montville Township, New Jersey | 0.0902727303% |
| NJ146 | Moorestown Township, New Jersey | 0.1000871936% |
| NJ147 | Morris County, New Jersey | 2.3575766204% |
| NJ148 | Morris Township, New Jersey | 0.1125747053% |
| NJ149 | Morristown, New Jersey | 0.2369807115% |
| NJ150 | Mount Laurel Township, New Jersey | 0.1725831491% |
| NJ151 | Mount Olive Township, New Jersey | 0.1068809023% |
| NJ152 | Neptune Township, New Jersey | 0.2450351195% |
| NJ153 | New Brunswick City, New Jersey | 1.8327331194% |
| NJ154 | New Milford Borough, New Jersey | 0.0368443070% |
| NJ155 | New Providence Borough, New Jersey | 0.0258412178% |
| NJ156 | Newark City, New Jersey | 1.7760400546% |
| NJ157 | North Arlington Borough, New Jersey | 0.0408890956% |

| State ID | Qualifying Subdivision | Consolidated State Allocation |
|-----------------|---|--------------------------------------|
| NJ158 | North Bergen Township, New Jersey | 0.1110635074% |
| NJ159 | North Brunswick Township, New Jersey | 0.1217197343% |
| NJ160 | North Plainfield Borough, New Jersey | 0.1454941742% |
| NJ161 | Nutley Township, New Jersey | 0.0574061090% |
| NJ162 | Oakland Borough, New Jersey | 0.0335231134% |
| NJ163 | Ocean City, New Jersey | 0.1910428164% |
| NJ164 | Ocean County, New Jersey | 4.9497293624% |
| NJ165 | Ocean Township, Monmouth County, New Jersey | 0.1387263032% |
| NJ166 | Old Bridge Township, New Jersey | 0.1263966779% |
| NJ167 | Orange City Township, New Jersey | 0.5609302630% |
| NJ168 | Palisades Park Borough, New Jersey | 0.0366345109% |
| NJ169 | Paramus Borough, New Jersey | 0.1129786355% |
| NJ170 | Parsippany-Troy Hills Township, New Jersey | 0.2342890939% |
| NJ171 | Passaic City, New Jersey | 0.4984612868% |
| NJ172 | Passaic County, New Jersey | 2.1805505203% |
| NJ173 | Paterson City, New Jersey | 0.9805526614% |
| NJ174 | Pemberton Township, New Jersey | 0.1182059071% |
| NJ175 | Pennsauken Township, New Jersey | 0.3221185950% |
| NJ176 | Pennsville Township, New Jersey | 0.0340920576% |
| NJ177 | Pequannock Township, New Jersey | 0.0769477223% |
| NJ178 | Perth Amboy City, New Jersey | 0.3436749356% |
| NJ179 | Phillipsburg Town, New Jersey | 0.1544595119% |
| NJ180 | Pine Hill Borough, New Jersey | 0.0482528270% |
| NJ181 | Piscataway Township, New Jersey | 0.1067019613% |
| NJ182 | Plainfield City, New Jersey | 0.3012229667% |
| NJ183 | Plainsboro Township, New Jersey | 0.0503298743% |
| NJ184 | Pleasantville City, New Jersey | 0.1421175070% |
| NJ185 | Point Pleasant Borough, New Jersey | 0.1109970141% |
| NJ186 | Pompton Lakes Borough, New Jersey | 0.0290573727% |
| NJ187 | Princeton, New Jersey | 0.0503970240% |
| NJ188 | Rahway City, New Jersey | 0.1444485698% |
| NJ189 | Ramsey Borough, New Jersey | 0.0402523452% |
| NJ190 | Randolph Township, New Jersey | 0.0853331898% |
| NJ191 | Raritan Township, New Jersey | 0.1071670391% |
| NJ192 | Readington Township, New Jersey | 0.0850076166% |
| NJ193 | Red Bank Borough, New Jersey | 0.1420636747% |
| NJ194 | Ridgefield Borough, New Jersey | 0.0201153405% |

| State ID | Qualifying Subdivision | Consolidated State Allocation |
|-----------------|--|--------------------------------------|
| NJ195 | Ridgefield Park Village, New Jersey | 0.0392827532% |
| NJ196 | Ridgewood Village, New Jersey | 0.0849185213% |
| NJ197 | Ringwood Borough, New Jersey | 0.0309822545% |
| NJ198 | River Edge Borough, New Jersey | 0.0266057498% |
| NJ199 | Robbinsville Township, New Jersey | 0.0338593312% |
| NJ200 | Rockaway Township, New Jersey | 0.1290497970% |
| NJ201 | Roselle Borough, New Jersey | 0.0912325687% |
| NJ202 | Roselle Park Borough, New Jersey | 0.0316673040% |
| NJ203 | Roxbury Township, New Jersey | 0.1057717120% |
| NJ204 | Rutherford Borough, New Jersey | 0.0459830524% |
| NJ205 | Saddle Brook Township, New Jersey | 0.0390656888% |
| NJ206 | Salem County, New Jersey | 0.9344056735% |
| NJ207 | Sayreville Borough, New Jersey | 0.1477057086% |
| NJ208 | Scotch Plains Township, New Jersey | 0.0484433504% |
| NJ209 | Secaucus Town, New Jersey | 0.0516659295% |
| NJ210 | Somers Point City, New Jersey | 0.0439926621% |
| NJ211 | Somerset County, New Jersey | 1.4647125488% |
| NJ212 | Somerville Borough, New Jersey | 0.0756287358% |
| NJ213 | South Brunswick Township, New Jersey | 0.1037777110% |
| NJ214 | South Orange Village Township, New Jersey | 0.0488891085% |
| NJ215 | South Plainfield Borough, New Jersey | 0.0899775902% |
| NJ216 | South River Borough, New Jersey | 0.0421568288% |
| NJ217 | Southampton Township, New Jersey | 0.0127996268% |
| NJ218 | Sparta Township, New Jersey | 0.1069549921% |
| NJ219 | Springfield Township, Union County, New Jersey | 0.0573437423% |
| NJ220 | Stafford Township, New Jersey | 0.2155115906% |
| NJ221 | Summit City, New Jersey | 0.5428090174% |
| NJ222 | Sussex County, New Jersey | 1.2735318221% |
| NJ223 | Teaneck Township, New Jersey | 0.1723477966% |
| NJ224 | Tenaflly Borough, New Jersey | 0.0450713724% |
| NJ225 | Tinton Falls Borough, New Jersey | 0.0881640307% |
| NJ226 | Toms River Township, New Jersey | 0.5620940829% |
| NJ227 | Totowa Borough, New Jersey | 0.0342545863% |
| NJ228 | Trenton City, New Jersey | 1.9352906929% |
| NJ229 | Union City, New Jersey | 0.9841875644% |
| NJ230 | Union County, New Jersey | 1.7400474523% |
| NJ231 | Union Township, Union County, New Jersey | 0.2247240506% |
| NJ232 | Upper Township, New Jersey | 0.0173930552% |

| State ID | Qualifying Subdivision | Consolidated State Allocation |
|-----------------|--|--------------------------------------|
| NJ233 | Vernon Township, New Jersey | 0.0783616187% |
| NJ234 | Verona Township, New Jersey | 0.0234318917% |
| NJ235 | Vineland City, New Jersey | 0.5000169856% |
| NJ236 | Voorhees Township, New Jersey | 0.1406021825% |
| NJ237 | Waldwick Borough, New Jersey | 0.0421770394% |
| NJ238 | Wall Township, New Jersey | 0.1650847899% |
| NJ239 | Wallington Borough, New Jersey | 0.0235956865% |
| NJ240 | Wanaque Borough, New Jersey | 0.0311245257% |
| NJ241 | Wantage Township, New Jersey | 0.0091403397% |
| NJ242 | Warren County, New Jersey | 1.0382472049% |
| NJ243 | Warren Township, New Jersey | 0.0736326246% |
| NJ244 | Washington Township, Gloucester County, New Jersey | 0.2470375143% |
| NJ245 | Washington Township, Morris County, New Jersey | 0.0524274135% |
| NJ246 | Waterford Township, New Jersey | 0.0648566849% |
| NJ247 | Wayne Township, New Jersey | 0.1724444886% |
| NJ248 | Weehawken Township, New Jersey | 0.0282451513% |
| NJ249 | West Caldwell Township, New Jersey | 0.0246748189% |
| NJ250 | West Deptford Township, New Jersey | 0.1402059895% |
| NJ251 | West Milford Township, New Jersey | 0.0644752630% |
| NJ252 | West New York Town, New Jersey | 0.6157331463% |
| NJ253 | West Orange Township, New Jersey | 0.1051193933% |
| NJ254 | West Windsor Township, New Jersey | 0.0458605228% |
| NJ255 | Westfield Town, New Jersey | 0.0887745684% |
| NJ256 | Westwood Borough, New Jersey | 0.0348328152% |
| NJ257 | Willingboro Township, New Jersey | 0.2091808026% |
| NJ258 | Winslow Township, New Jersey | 0.1817978600% |
| NJ259 | Woodbridge Township, New Jersey | 0.3688029685% |
| NJ260 | Woodland Park Borough, New Jersey | 0.0292498655% |
| NJ261 | Woolwich Township, New Jersey | 0.0599291958% |
| NJ262 | Wyckoff Township, New Jersey | 0.0296665036% |

| State ID | Qualifying Subdivision | Consolidated State Allocation |
|-----------------|-------------------------------|--------------------------------------|
| NM1 | Alamogordo City, New Mexico | 0.9683526415% |
| NM2 | Albuquerque City, New Mexico | 22.7540246633% |
| NM3 | Artesia City, New Mexico | 0.0000000000% |
| NM4 | Bernalillo County, New Mexico | 18.6169292699% |
| NM5 | Bernalillo Town, New Mexico | 0.2863480762% |
| NM6 | Carlsbad City, New Mexico | 0.0000000000% |
| NM7 | Catron County, New Mexico | 0.1129940051% |
| NM8 | Chaves County, New Mexico | 2.5358877708% |
| NM9 | Cibola County, New Mexico | 0.7723148257% |
| NM10 | Clovis City, New Mexico | 0.0000000000% |
| NM11 | Colfax County, New Mexico | 0.7448541610% |
| NM12 | Curry County, New Mexico | 1.4056466248% |
| NM13 | De Baca County, New Mexico | 0.0650725663% |
| NM14 | Deming City, New Mexico | 0.2484870948% |
| NM15 | Dona Ana County, New Mexico | 4.1009817203% |
| MS16 | Eddy County, New Mexico | 2.5979985848% |
| NM17 | Española City, New Mexico | 1.0869232439% |
| NM18 | Farmington City, New Mexico | 1.4120396740% |
| NM19 | Gallup City, New Mexico | 0.7722895935% |
| NM20 | Grant County, New Mexico | 1.8057321396% |
| NM21 | Guadalupe County, New Mexico | 0.1869187026% |
| NM22 | Harding County, New Mexico | 0.0102668257% |
| NM23 | Hidalgo County, New Mexico | 0.1965507765% |
| NM24 | Hobbs City, New Mexico | 0.5477699843% |
| NM25 | Las Cruces City, New Mexico | 2.7789710876% |
| NM26 | Las Vegas City, New Mexico | 0.9509305850% |
| NM27 | Lea County, New Mexico | 1.3193643533% |
| NM28 | Lincoln County, New Mexico | 1.2208675842% |
| NM29 | Los Alamos County, New Mexico | 0.5915454490% |
| NM30 | Los Lunas Village, New Mexico | 1.0566950725% |
| NM31 | Lovington City, New Mexico | 0.1729179347% |
| NM32 | Luna County, New Mexico | 0.5889582326% |
| NM33 | McKinley County, New Mexico | 1.0214669791% |
| NM34 | Mora County, New Mexico | 0.1903934157% |
| NM35 | Otero County, New Mexico | 1.6062640137% |
| NM36 | Portales City, New Mexico | 0.2248670805% |
| NM37 | Quay County, New Mexico | 0.4733520608% |
| NM38 | Rio Arriba County, New Mexico | 3.5113726662% |
| NM39 | Rio Rancho City, New Mexico | 2.3456255907% |
| NM40 | Roosevelt County, New Mexico | 0.3148139409% |
| NM41 | Roswell City, New Mexico | 0.0000000000% |
| NM42 | San Juan County, New Mexico | 2.4064498445% |
| NM43 | San Miguel County, New Mexico | 0.7151901194% |
| NM44 | Sandoval County, New Mexico | 1.9253935060% |
| NM45 | Santa Fe City, New Mexico | 4.5408953413% |
| NM46 | Santa Fe County, New Mexico | 3.5143193357% |
| NM47 | Sierra County, New Mexico | 1.0308488455% |
| NM48 | Socorro County, New Mexico | 0.7363065077% |
| NM49 | Sunland Park City, New Mexico | 0.2012417097% |
| NM50 | Taos County, New Mexico | 1.7429125688% |

| State ID | Qualifying Subdivision | Consolidated State Allocation |
|-----------------|-------------------------------|--------------------------------------|
| NM51 | Torrance County, New Mexico | 0.7071523256% |
| NM52 | Union County, New Mexico | 0.1108929666% |
| NM53 | Valencia County, New Mexico | 2.7716079380% |

| State ID | Qualifying Subdivision | Consolidated State Allocation |
|----------|------------------------------|---|
| NY1 | Albany City, New York | |
| NY2 | Albany County, New York | |
| NY3 | Allegany County, New York | |
| NY4 | Broome County, New York | |
| NY5 | Buffalo City, New York | |
| NY6 | Cattaraugus County, New York | |
| NY7 | Cayuga County, New York | |
| NY8 | Chautauqua County, New York | |
| NY9 | Chemung County, New York | |
| NY10 | Chenango County, New York | |
| NY11 | Clinton County, New York | |
| NY12 | Columbia County, New York | |
| NY13 | Cortland County, New York | |
| NY14 | Delaware County, New York | |
| NY15 | Dutchess County, New York | |
| NY16 | Erie County, New York | |
| NY17 | Essex County, New York | |
| NY18 | Franklin County, New York | |
| NY19 | Fulton County, New York | |
| NY20 | Genesee County, New York | |
| NY21 | Greene County, New York | |
| NY22 | Hamilton County, New York | |
| NY23 | Herkimer County, New York | Allocations in New York will be made in accordance with the New York Agreement. |
| NY24 | Jefferson County, New York | |
| NY25 | Lewis County, New York | |
| NY26 | Livingston County, New York | |
| NY27 | Madison County, New York | |
| NY28 | Monroe County, New York | |
| NY29 | Montgomery County, New York | |
| NY30 | Nassau County, New York | |
| NY31 | New York City, New York | |
| NY32 | Niagara County, New York | |
| NY33 | Oneida County, New York | |
| NY34 | Onondaga County, New York | |
| NY35 | Ontario County, New York | |
| NY36 | Orange County, New York | |
| NY37 | Orleans County, New York | |
| NY38 | Oswego County, New York | |
| NY39 | Otsego County, New York | |
| NY40 | Putnam County, New York | |
| NY41 | Rensselaer County, New York | |
| NY42 | Rochester City, New York | |
| NY43 | Rockland County, New York | |
| NY44 | Saratoga County, New York | |
| NY45 | Schenectady County, New York | |
| NY46 | Schoharie County, New York | |
| NY47 | Schuyler County, New York | |

| State ID | Qualifying Subdivision | Consolidated State Allocation |
|----------|---------------------------------|-------------------------------|
| NY48 | Seneca County, New York | |
| NY49 | St Lawrence County, New York | |
| NY50 | Steuben County, New York | |
| NY51 | Suffolk County, New York | |
| NY52 | Sullivan County, New York | |
| NY53 | Syracuse City, New York | |
| NY54 | Tioga County, New York | |
| NY55 | Tompkins County, New York | |
| NY56 | Ulster County, New York | |
| NY57 | Warren County, New York | |
| NY58 | Washington County, New York | |
| NY59 | Wayne County, New York | |
| NY60 | Westchester County, New York | |
| NY61 | Wyoming County, New York | |
| NY62 | Yates County, New York | |
| NY63 | Yonkers City, New York | |
| NY64 | Geneva City, New York | |
| NY65 | Herkimer Village, New York | |
| NY66 | Lackawanna City, New York | |
| NY67 | Rome City, New York | |
| NY68 | Utica City, New York | |
| NY69 | Plattsburgh City, New York | |
| NY70 | Saratoga Springs City, New York | |
| NY71 | Schenectady City, New York | |
| NY72 | Troy City, New York | |
| NY73 | Amherst Town, New York | |
| NY74 | Amsterdam City, New York | |
| NY75 | Auburn City, New York | |
| NY76 | Cheektowaga Town, New York | |
| NY77 | Ithaca City, New York | |
| NY78 | Lancaster Town, New York | |
| NY79 | Mount Vernon City, New York | |
| NY80 | Ogdensburg City, New York | |
| NY81 | Poughkeepsie City, New York | |
| NY82 | Tonawanda Town, New York | |

Allocations in New York will be made in accordance with the New York Agreement.

| State ID | Qualifying Subdivision | Consolidated State Allocation |
|-----------------|-----------------------------------|--------------------------------------|
| NC1 | Alamance County, North Carolina | 1.3780289676% |
| NC2 | Alexander County, North Carolina | 0.5100078796% |
| NC3 | Alleghany County, North Carolina | 0.1490905989% |
| NC4 | Anson County, North Carolina | 0.1821929604% |
| NC5 | Ashe County, North Carolina | 0.3386391883% |
| NC6 | Asheville City, North Carolina | 0.2358147243% |
| NC7 | Avery County, North Carolina | 0.2659967669% |
| NC8 | Beaufort County, North Carolina | 0.4778884349% |
| NC9 | Bertie County, North Carolina | 0.1394685751% |
| NC10 | Bladen County, North Carolina | 0.4292178095% |
| NC11 | Brunswick County, North Carolina | 2.1132385076% |
| NC12 | Buncombe County, North Carolina | 2.5115878573% |
| NC13 | Burke County, North Carolina | 2.0901968270% |
| NC14 | Cabarrus County, North Carolina | 1.6695734466% |
| NC15 | Caldwell County, North Carolina | 1.2763011462% |
| NC16 | Camden County, North Carolina | 0.0730364004% |
| NC17 | Canton Town, North Carolina | 0.0114538232% |
| NC18 | Carteret County, North Carolina | 1.1284655939% |
| NC19 | Cary Town, North Carolina | 0.1441516454% |
| NC20 | Caswell County, North Carolina | 0.1729202375% |
| NC21 | Catawba County, North Carolina | 2.0726952227% |
| NC22 | Charlotte City, North Carolina | 1.2474838144% |
| NC23 | Chatham County, North Carolina | 0.4498143831% |
| NC24 | Cherokee County, North Carolina | 0.7827591529% |
| NC25 | Chowan County, North Carolina | 0.1137055961% |
| NC26 | Clay County, North Carolina | 0.2244299489% |
| NC27 | Cleveland County, North Carolina | 1.1199280277% |
| NC28 | Columbus County, North Carolina | 1.2209369390% |
| NC29 | Concord City, North Carolina | 0.2274558703% |
| NC30 | Craven County, North Carolina | 1.3368601902% |
| NC31 | Cumberland County, North Carolina | 2.6372996596% |
| NC32 | Currituck County, North Carolina | 0.1867785513% |
| NC33 | Dare County, North Carolina | 0.5331267313% |
| NC34 | Davidson County, North Carolina | 1.9402695304% |
| NC35 | Davie County, North Carolina | 0.5131475269% |
| NC36 | Duplin County, North Carolina | 0.3827851474% |
| NC37 | Durham City, North Carolina | 0.3804050267% |
| NC38 | Durham County, North Carolina | 1.7979943624% |
| NC39 | Edgecombe County, North Carolina | 0.4171019390% |
| NC40 | Fayetteville City, North Carolina | 0.3097690552% |
| NC41 | Forsyth County, North Carolina | 3.0684508095% |
| NC42 | Franklin County, North Carolina | 0.5005036433% |
| NC43 | Gaston County, North Carolina | 3.0981738869% |
| NC44 | Gastonia City, North Carolina | 0.2577638238% |
| NC45 | Gates County, North Carolina | 0.0795675166% |
| NC46 | Graham County, North Carolina | 0.1834845617% |
| NC47 | Granville County, North Carolina | 0.5901034093% |

| State ID | Qualifying Subdivision | Consolidated State Allocation |
|-----------------|------------------------------------|--------------------------------------|
| NC48 | Greene County, North Carolina | 0.1232748186% |
| NC49 | Greensboro City, North Carolina | 0.5273916964% |
| NC50 | Greenville City, North Carolina | 0.1626564747% |
| NC51 | Guilford County, North Carolina | 3.3750152311% |
| NC52 | Halifax County, North Carolina | 0.4531611740% |
| NC53 | Harnett County, North Carolina | 0.9889807722% |
| NC54 | Haywood County, North Carolina | 0.8033151101% |
| NC55 | Henderson City, North Carolina | 0.0322534788% |
| NC56 | Henderson County, North Carolina | 1.3815950870% |
| NC57 | Hertford County, North Carolina | 0.2068430501% |
| NC58 | Hickory City, North Carolina | 0.0948758357% |
| NC59 | High Point City, North Carolina | 0.2064287629% |
| NC60 | Hoke County, North Carolina | 0.3324858046% |
| NC61 | Hyde County, North Carolina | 0.0272373541% |
| NC62 | Iredell County, North Carolina | 2.1159313745% |
| NC63 | Jackson County, North Carolina | 0.5077577313% |
| NC64 | Jacksonville City, North Carolina | 0.0950098698% |
| NC65 | Johnston County, North Carolina | 1.2508874682% |
| NC66 | Jones County, North Carolina | 0.0879669870% |
| NC67 | Lee County, North Carolina | 0.6531156836% |
| NC68 | Lenoir County, North Carolina | 0.6042825926% |
| NC69 | Lincoln County, North Carolina | 0.9268336271% |
| NC70 | Macon County, North Carolina | 0.2377764961% |
| NC71 | Madison County, North Carolina | 0.2328822206% |
| NC72 | Martin County, North Carolina | 0.5875445765% |
| NC73 | McDowell County, North Carolina | 0.4667676661% |
| NC74 | Mecklenburg County, North Carolina | 5.0383012599% |
| NC75 | Mitchell County, North Carolina | 0.3093141516% |
| NC76 | Montgomery County, North Carolina | 0.2260505430% |
| NC77 | Moore County, North Carolina | 0.9717391128% |
| NC78 | Nash County, North Carolina | 0.8456536396% |
| NC79 | New Hanover County, North Carolina | 2.8972648920% |
| NC80 | Northampton County, North Carolina | 0.1209962389% |
| NC81 | Onslow County, North Carolina | 1.6440013647% |
| NC82 | Orange County, North Carolina | 1.0558394190% |
| NC83 | Pamlico County, North Carolina | 0.1199361510% |
| NC84 | Pasquotank County, North Carolina | 0.3748162108% |
| NC85 | Pender County, North Carolina | 0.5857493319% |
| NC86 | Perquimans County, North Carolina | 0.1118331803% |
| NC87 | Person County, North Carolina | 0.4030242967% |
| NC88 | Pitt County, North Carolina | 1.3690080664% |
| NC89 | Polk County, North Carolina | 0.2661429860% |
| NC90 | Raleigh City, North Carolina | 0.5667246127% |

| State ID | Qualifying Subdivision | Consolidated State Allocation |
|-----------------|-------------------------------------|--------------------------------------|
| NC91 | Randolph County, North Carolina | 1.5254339862% |
| NC92 | Richmond County, North Carolina | 0.7491328400% |
| NC93 | Robeson County, North Carolina | 1.3597353436% |
| NC94 | Rockingham County, North Carolina | 1.3653688375% |
| NC95 | Rowan County, North Carolina | 2.3352192879% |
| NC96 | Rutherford County, North Carolina | 0.9289416180% |
| NC97 | Sampson County, North Carolina | 0.6195137405% |
| NC98 | Scotland County, North Carolina | 0.4491482742% |
| NC99 | Stanly County, North Carolina | 0.7249742086% |
| NC100 | Stokes County, North Carolina | 0.6239531124% |
| NC101 | Surry County, North Carolina | 1.4108267061% |
| NC102 | Swain County, North Carolina | 0.2811629286% |
| NC103 | Transylvania County, North Carolina | 0.4975955095% |
| NC104 | Tyrrell County, North Carolina | 0.0414409072% |
| NC105 | Union County, North Carolina | 1.4667026799% |
| NC106 | Vance County, North Carolina | 0.5362582553% |
| NC107 | Wake County, North Carolina | 4.9024556672% |
| NC108 | Warren County, North Carolina | 0.1063905835% |
| NC109 | Washington County, North Carolina | 0.0747707205% |
| NC110 | Watauga County, North Carolina | 0.4696757999% |
| NC111 | Wayne County, North Carolina | 0.9706993331% |
| NC112 | Wilkes County, North Carolina | 1.9971771606% |
| NC113 | Wilmington City, North Carolina | 0.1194974940% |
| NC114 | Wilson County, North Carolina | 0.6464708415% |
| NC115 | Winston-Salem City, North Carolina | 0.4944599238% |
| NC116 | Yadkin County, North Carolina | 0.5621471451% |
| NC117 | Yancey County, North Carolina | 0.3821149769% |

| State ID | Qualifying Subdivision | Consolidated State Allocation |
|-----------------|---------------------------------------|--------------------------------------|
| ND1 | Adams County, North Dakota | 0.3266859369% |
| ND2 | Barnes County, North Dakota | 1.1596409120% |
| ND3 | Benson County, North Dakota | 0.8243618844% |
| ND4 | Billings County, North Dakota | 0.0531198558% |
| ND5 | Bismarck City, North Dakota | 7.8720018475% |
| ND6 | Bottineau County, North Dakota | 0.6564106964% |
| ND7 | Bowman County, North Dakota | 0.3537618912% |
| ND8 | Burke County, North Dakota | 0.1340272238% |
| ND9 | Burleigh County, North Dakota | 5.9258321732% |
| ND10 | Cass County, North Dakota | 9.2593207065% |
| ND11 | Cavalier County, North Dakota | 0.4775832577% |
| ND12 | Devils Lake City, North Dakota | 0.3622623619% |
| ND13 | Dickey County, North Dakota | 0.6064663883% |
| ND14 | Dickinson City, North Dakota | 1.0573324109% |
| ND15 | Divide County, North Dakota | 0.1925705034% |
| ND16 | Dunn County, North Dakota | 0.5017615248% |
| ND17 | Eddy County, North Dakota | 0.2227970127% |
| ND18 | Emmons County, North Dakota | 0.7218887252% |
| ND19 | Fargo City, North Dakota | 12.8639966005% |
| ND20 | Foster County, North Dakota | 0.3938546507% |
| ND21 | Golden Valley County, North Dakota | 0.2278631874% |
| ND22 | Grand Forks City, North Dakota | 7.1999971538% |
| ND23 | Grand Forks County, North Dakota | 5.4639296523% |
| ND24 | Grant County, North Dakota | 0.2093626818% |
| ND25 | Griggs County, North Dakota | 0.2073426807% |
| ND26 | Hettinger County, North Dakota | 0.2096684753% |
| ND27 | Jamestown City, North Dakota | 0.7024664288% |
| ND28 | Kidder County, North Dakota | 0.3074782839% |
| ND29 | La Moure County, North Dakota | 0.3036088203% |
| ND30 | Lisbon City, North Dakota | 0.1372424658% |
| ND31 | Logan County, North Dakota | 0.1641331799% |
| ND32 | Mandan City, North Dakota | 1.1262932510% |
| ND33 | McHenry County, North Dakota | 0.3973374621% |
| ND34 | McIntosh County, North Dakota | 0.2870077627% |
| ND35 | McKenzie County, North Dakota | 1.2312553926% |
| ND36 | McLean County, North Dakota | 1.1384661837% |
| ND37 | Mercer County, North Dakota | 1.1241071216% |
| ND38 | Minot City, North Dakota | 2.8909627339% |
| ND39 | Morton County, North Dakota | 2.6703636118% |
| ND40 | Mountrail County, North Dakota | 1.1142893867% |
| ND41 | Nelson County, North Dakota | 0.4740975060% |
| ND42 | Oliver County, North Dakota | 0.2228234756% |
| ND43 | Pembina County, North Dakota | 1.2530005434% |
| ND44 | Pierce County, North Dakota | 0.7284574044% |
| ND45 | Ramsey County, North Dakota | 1.2734343106% |
| ND46 | Ransom County, North Dakota | 0.6183673413% |
| ND47 | Renville County, North Dakota | 0.2860845016% |

| State ID | Qualifying Subdivision | Consolidated State Allocation |
|-----------------|-------------------------------|--------------------------------------|
| ND48 | Richland County, North Dakota | 2.4309493698% |
| ND49 | Rolette County, North Dakota | 1.8198034592% |
| ND50 | Sargent County, North Dakota | 0.5773674924% |
| ND51 | Sheridan County, North Dakota | 0.0895886685% |
| ND52 | Sioux County, North Dakota | 0.6666209643% |
| ND53 | Slope County, North Dakota | 0.0470907257% |
| ND54 | Stark County, North Dakota | 3.3526741338% |
| ND55 | Steele County, North Dakota | 0.2434939387% |
| ND56 | Stutsman County, North Dakota | 1.9758860377% |
| ND57 | Towner County, North Dakota | 0.1807489391% |
| ND58 | Traill County, North Dakota | 1.0587643476% |
| ND59 | Walsh County, North Dakota | 2.0521094729% |
| ND60 | Ward County, North Dakota | 3.4849842097% |
| ND61 | Wells County, North Dakota | 0.4346604383% |
| ND62 | West Fargo City, North Dakota | 1.8417059171% |
| ND63 | Williams County, North Dakota | 2.3067369406% |
| ND64 | Williston City, North Dakota | 1.5016973817% |

| State ID | Qualifying Subdivision | Consolidated State Allocation |
|-----------------|---|--------------------------------------|
| OH1 | Aberdeen Village, Ohio | 0.0087437716% |
| OH2 | Ada Village, Ohio | 0.0077636351% |
| OH3 | Adams County, Ohio | 0.3473544585% |
| OH4 | Adams Township, Champaign County, Ohio | 0.0001374611% |
| OH5 | Adams Township, Clinton County, Ohio | 0.0003122525% |
| OH6 | Adams Township, Darke County, Ohio | 0.0016731027% |
| OH7 | Adams Township, Monroe County, Ohio | 0.0000311703% |
| OH8 | Adams Township, Muskingum County, Ohio | 0.0001003092% |
| OH9 | Adams Township, Seneca County, Ohio | 0.0003810303% |
| OH10 | Adams Township, Washington County, Ohio | 0.0001169753% |
| OH11 | Adamsville Village, Ohio | 0.0000910884% |
| OH12 | Addyston Village, Ohio | 0.0025217854% |
| OH13 | Adelphi Village, Ohio | 0.0020068066% |
| OH14 | Adena Village, Ohio | 0.0003568983% |
| OH15 | Aid Township, Ohio | 0.0003303244% |
| OH16 | Akron City, Ohio | 0.8812077621% |
| OH17 | Albany Village, Ohio | 0.0019488925% |
| OH18 | Alexander Township, Ohio | 0.0001250626% |
| OH19 | Alexandria Village, Ohio | 0.0005560173% |
| OH20 | Alger Village, Ohio | 0.0005166462% |
| OH21 | Allen County, Ohio | 0.4092999560% |
| OH22 | Allen Township, Darke County, Ohio | 0.0006643202% |
| OH23 | Allen Township, Hancock County, Ohio | 0.0005903230% |
| OH24 | Allen Township, Ottawa County, Ohio | 0.0005976710% |
| OH25 | Allen Township, Union County, Ohio | 0.0028518922% |
| OH26 | Alliance City, Ohio | 0.0889490116% |
| OH27 | Amanda Township, Fairfield County, Ohio | 0.0018577114% |
| OH28 | Amanda Township, Hancock County, Ohio | 0.0001616361% |
| OH29 | Amanda Village, Ohio | 0.0005782400% |
| OH30 | Amberley Village, Ohio | 0.0192140009% |
| OH31 | Amboy Township, Ohio | 0.0017244001% |
| OH32 | Amelia Village, Ohio | 0.0138770427% |
| OH33 | American Township, Ohio | 0.0193901533% |
| OH34 | Ames Township, Ohio | 0.0004272973% |
| OH35 | Amesville Village, Ohio | 0.0000937970% |
| OH36 | Amherst City, Ohio | 0.0344767089% |

| State ID | Qualifying Subdivision | Consolidated State Allocation |
|-----------------|---|--------------------------------------|
| OH37 | Amherst Township, Ohio | 0.0134400730% |
| OH38 | Amsterdam Village, Ohio | 0.0003984552% |
| OH39 | Anderson Township, Ohio | 0.0760877775% |
| OH40 | Andover Township, Ohio | 0.0010566751% |
| OH41 | Andover Village, Ohio | 0.0040505880% |
| OH42 | Anna Village, Ohio | 0.0028751504% |
| OH43 | Ansonia Village, Ohio | 0.0014885693% |
| OH44 | Antioch Village, Ohio | 0.0000311703% |
| OH45 | Antwerp Village, Ohio | 0.0009282725% |
| OH46 | Apple Creek Village, Ohio | 0.0004832518% |
| OH47 | Aquilla Village, Ohio | 0.0000095709% |
| OH48 | Arcadia Village, Ohio | 0.0000210830% |
| OH49 | Arcanum Village, Ohio | 0.0034200188% |
| OH50 | Archbold Village, Ohio | 0.0168893369% |
| OH51 | Arlington Heights Village, Ohio | 0.0024048815% |
| OH52 | Arlington Village, Ohio | 0.0017280808% |
| OH53 | Ashland City, Ohio | 0.0677959091% |
| OH54 | Ashland County, Ohio | 0.2064379332% |
| OH55 | Ashley Village, Ohio | 0.0012125812% |
| OH56 | Ashtabula City, Ohio | 0.0931048204% |
| OH57 | Ashtabula County, Ohio | 0.7429130666% |
| OH58 | Ashtabula Township, Ohio | 0.0174821031% |
| OH59 | Ashville Village, Ohio | 0.0024582550% |
| OH60 | Athalia Village, Ohio | 0.0000173855% |
| OH61 | Athens City, Ohio | 0.0700871751% |
| OH62 | Athens County, Ohio | 0.4584170235% |
| OH63 | Athens Township, Athens County, Ohio | 0.0025846274% |
| OH64 | Athens Township, Harrison County, Ohio | 0.0003148983% |
| OH65 | Attica Village, Ohio | 0.0007921419% |
| OH66 | Atwater Township, Ohio | 0.0004753019% |
| OH67 | Auburn Township, Crawford County, Ohio | 0.0007613308% |
| OH68 | Auburn Township, Geauga County, Ohio | 0.0067953249% |
| OH69 | Auburn Township, Tuscarawas County, Ohio | 0.0000098536% |
| OH70 | Auglaize County, Ohio | 0.1648586210% |
| OH71 | Auglaize Township, Allen County, Ohio | 0.0010226874% |
| OH72 | Auglaize Township, Paulding County, Ohio | 0.0000730923% |
| OH73 | Augusta Township, Ohio | 0.0004684152% |
| OH74 | Aurelius Township, Ohio | 0.0000083554% |
| OH75 | Aurora City, Ohio | 0.0294524674% |
| OH76 | Austinburg Township, Ohio | 0.0004813742% |
| OH77 | Austintown Township, Ohio | 0.0890063352% |
| OH78 | Avon City, Ohio | 0.0729757005% |

| State ID | Qualifying Subdivision | Consolidated State Allocation |
|-----------------|---|--------------------------------------|
| OH79 | Avon Lake City, Ohio | 0.0663140992% |
| OH80 | Bailey Lakes Village, Ohio | 0.0000813388% |
| OH81 | Bainbridge Township, Ohio | 0.0406379571% |
| OH82 | Bainbridge Village, Ohio | 0.0022724133% |
| OH83 | Bairdstown Village, Ohio | 0.0000612234% |
| OH84 | Ballville Township, Ohio | 0.0021521086% |
| OH85 | Baltic Village, Ohio | 0.0009410120% |
| OH86 | Baltimore Village, Ohio | 0.0031532207% |
| OH87 | Barberton City, Ohio | 0.1164193916% |
| OH88 | Barlow Township, Ohio | 0.0003258598% |
| OH89 | Barnesville Village, Ohio | 0.0106861443% |
| OH90 | Barnhill Village, Ohio | 0.0006601909% |
| OH91 | Bartlow Township, Ohio | 0.0001082864% |
| OH92 | Batavia Township, Ohio | 0.0000517157% |
| OH93 | Batavia Village, Ohio | 0.0047750818% |
| OH94 | Batesville Village, Ohio | 0.0000517432% |
| OH95 | Bath Township, Allen County, Ohio | 0.0088564730% |
| OH96 | Bath Township, Greene County, Ohio | 0.0001754181% |
| OH97 | Bath Township, Summit County, Ohio | 0.0489522386% |
| OH98 | Baughman Township, Ohio | 0.0001353105% |
| OH99 | Bay Township, Ohio | 0.0000549583% |
| OH100 | Bay View Village, Ohio | 0.0012986334% |
| OH101 | Bay Village City, Ohio | 0.0295102794% |
| OH102 | Bazetta Township, Ohio | 0.0331455317% |
| OH103 | Beach City Village, Ohio | 0.0006531299% |
| OH104 | Beachwood City, Ohio | 0.0573216138% |
| OH105 | Beallsville Village, Ohio | 0.0001580913% |
| OH106 | Bearfield Township, Ohio | 0.0005486478% |
| OH107 | Beaver Township, Mahoning County, Ohio | 0.0148139167% |
| OH108 | Beaver Township, Pike County, Ohio | 0.0003380168% |
| OH109 | Beaver Village, Ohio | 0.0001859093% |
| OH110 | Beavercreek City, Ohio | 0.0843658046% |
| OH111 | Beavercreek Township, Ohio | 0.1348759090% |
| OH112 | Beaverdam Village, Ohio | 0.0000749971% |
| OH113 | Bedford City, Ohio | 0.0429793572% |
| OH114 | Bedford Heights City, Ohio | 0.0386687782% |
| OH115 | Bedford Township, Ohio | 0.0000306151% |
| OH116 | Bellaire Village, Ohio | 0.0010264323% |
| OH117 | Bellbrook City, Ohio | 0.0237949542% |
| OH118 | Belle Center Village, Ohio | 0.0005231767% |
| OH119 | Belle Valley Village, Ohio | 0.0001073626% |
| OH120 | Bellefontaine City, Ohio | 0.0729400123% |
| OH121 | Bellevue City, Ohio | 0.0299834456% |
| OH122 | Bellville Village, Ohio | 0.0011239941% |

| State ID | Qualifying Subdivision | Consolidated State Allocation |
|-----------------|--|--------------------------------------|
| OH123 | Belmont County, Ohio | 0.4904799617% |
| OH124 | Belmont Village, Ohio | 0.0011248573% |
| OH125 | Belmore Village, Ohio | 0.0002483511% |
| OH126 | Beloit Village, Ohio | 0.0037587550% |
| OH127 | Belpre City, Ohio | 0.0099429019% |
| OH128 | Belpre Township, Ohio | 0.0009358025% |
| OH129 | Bennington Township, Licking County, Ohio | 0.0005560173% |
| OH130 | Bennington Township, Morrow County, Ohio | 0.0001476031% |
| OH131 | Bentleyville Village, Ohio | 0.0019992236% |
| OH132 | Benton Ridge Village, Ohio | 0.0000914068% |
| OH133 | Benton Township, Hocking County, Ohio | 0.0001089904% |
| OH134 | Benton Township, Ottawa County, Ohio | 0.0007968947% |
| OH135 | Benton Township, Paulding County, Ohio | 0.0002485139% |
| OH136 | Benton Township, Pike County, Ohio | 0.0003718185% |
| OH137 | Berea City, Ohio | 0.0293403849% |
| OH138 | Bergholz Village, Ohio | 0.0002390731% |
| OH139 | Berkey Village, Ohio | 0.0003639406% |
| OH140 | Berkshire Township, Ohio | 0.0000742397% |
| OH141 | Berlin Heights Village, Ohio | 0.0009142379% |
| OH142 | Berlin Township, Delaware County, Ohio | 0.0000164977% |
| OH143 | Berlin Township, Erie County, Ohio | 0.0001350579% |
| OH144 | Berlin Township, Holmes County, Ohio | 0.0000814306% |
| OH145 | Berlin Township, Mahoning County, Ohio | 0.0014985886% |
| OH146 | Bern Township, Ohio | 0.0001354845% |
| OH147 | Berne Township, Ohio | 0.0001629571% |
| OH148 | Bethel Township, Clark County, Ohio | 0.0138134025% |
| OH149 | Bethel Township, Monroe County, Ohio | 0.0000498724% |
| OH150 | Bethel Village, Ohio | 0.0057576798% |
| OH151 | Bethesda Village, Ohio | 0.0006889751% |
| OH152 | Bethlehem Township, Coshocton County, Ohio | 0.0000765378% |
| OH153 | Bethlehem Township, Stark County, Ohio | 0.0015140738% |
| OH154 | Bettsville Village, Ohio | 0.0009525757% |
| OH155 | Beverly Village, Ohio | 0.0019551589% |
| OH156 | Bexley City, Ohio | 0.0458668476% |
| OH157 | Big Island Township, Ohio | 0.0005578783% |

| State ID | Qualifying Subdivision | Consolidated State Allocation |
|-----------------|---|--------------------------------------|
| OH158 | Black Creek Township, Ohio | 0.0001534027% |
| OH159 | Blakeslee Village, Ohio | 0.0000628635% |
| OH160 | Blanchard Township, Hancock County, Ohio | 0.0001475808% |
| OH161 | Blanchard Township, Putnam County, Ohio | 0.0006457128% |
| OH162 | Blanchester Village, Ohio | 0.0114641267% |
| OH163 | Blendon Township, Ohio | 0.0282639366% |
| OH164 | Bloom Township, Fairfield County, Ohio | 0.0118551321% |
| OH165 | Bloom Township, Morgan County, Ohio | 0.0001713719% |
| OH166 | Bloom Township, Scioto County, Ohio | 0.0000852977% |
| OH167 | Bloom Township, Seneca County, Ohio | 0.0009926842% |
| OH168 | Bloomdale Village, Ohio | 0.0005693772% |
| OH169 | Bloomfield Township, Jackson County, Ohio | 0.0013260530% |
| OH170 | Bloomfield Township, Logan County, Ohio | 0.0000099754% |
| OH171 | Bloomington Village, Ohio | 0.0002078369% |
| OH172 | Bloomington Village, Ohio | 0.0002231349% |
| OH173 | Bloomington Township, Ohio | 0.0001784118% |
| OH174 | Bloomville Village, Ohio | 0.0004411930% |
| OH175 | Blue Ash City, Ohio | 0.0851895858% |
| OH176 | Blue Creek Township, Ohio | 0.0000767469% |
| OH177 | Blue Rock Township, Ohio | 0.0001103402% |
| OH178 | Bluffton Village, Ohio | 0.0052836661% |
| OH179 | Boardman Township, Ohio | 0.1408673271% |
| OH180 | Bokescreek Township, Ohio | 0.0013367015% |
| OH181 | Bolivar Village, Ohio | 0.0004434118% |
| OH182 | Boston Heights Village, Ohio | 0.0077201699% |
| OH183 | Boston Township, Ohio | 0.0003662503% |
| OH184 | Botkins Village, Ohio | 0.0019522626% |
| OH185 | Bowerston Village, Ohio | 0.0000572542% |
| OH186 | Bowersville Village, Ohio | 0.0000916319% |
| OH187 | Bowling Green City, Ohio | 0.0752741164% |
| OH188 | Bowling Green Township, Ohio | 0.0000370678% |
| OH189 | Braceville Township, Ohio | 0.0037680877% |
| OH190 | Bradford Village, Ohio | 0.0028661348% |
| OH191 | Bradner Village, Ohio | 0.0009183503% |
| OH192 | Brady Lake Village, Ohio | 0.0002559318% |
| OH193 | Brady Township, Ohio | 0.0005029083% |
| OH194 | Bratenahl Village, Ohio | 0.0051323943% |
| OH195 | Bratton Township, Ohio | 0.0000790580% |
| OH196 | Brecksville City, Ohio | 0.0241013127% |
| OH197 | Bremen Village, Ohio | 0.0006844200% |
| OH198 | Brewster Village, Ohio | 0.0058880648% |

| State ID | Qualifying Subdivision | Consolidated State Allocation |
|-----------------|--|--------------------------------------|
| OH199 | Brice Village, Ohio | 0.0005574892% |
| OH200 | Bridgeport Village, Ohio | 0.0050477971% |
| OH201 | Bridgewater Township, Ohio | 0.0004164709% |
| OH202 | Brighton Township, Ohio | 0.0000194784% |
| OH203 | Brimfield Township, Ohio | 0.0111960000% |
| OH204 | Bristol Township, Morgan County, Ohio | 0.0001285289% |
| OH205 | Bristol Township, Trumbull County, Ohio | 0.0252513027% |
| OH206 | Broadview Heights City, Ohio | 0.0226789401% |
| OH207 | Bronson Township, Ohio | 0.0009334281% |
| OH208 | Brook Park City, Ohio | 0.0389572037% |
| OH209 | Brookfield Township, Noble County, Ohio | 0.0000517432% |
| OH210 | Brookfield Township, Trumbull County, Ohio | 0.0346459468% |
| OH211 | Brooklyn City, Ohio | 0.0212407634% |
| OH212 | Brooklyn Heights Village, Ohio | 0.0100909430% |
| OH213 | Brookside Village, Ohio | 0.0001124857% |
| OH214 | Brookville City, Ohio | 0.0216648650% |
| OH215 | Broughton Village, Ohio | 0.0000073092% |
| OH216 | Brown County, Ohio | 0.4653422837% |
| OH217 | Brown Township, Carroll County, Ohio | 0.0009477238% |
| OH218 | Brown Township, Darke County, Ohio | 0.0007873425% |
| OH219 | Brown Township, Delaware County, Ohio | 0.0000082489% |
| OH220 | Brown Township, Franklin County, Ohio | 0.0003894787% |
| OH221 | Brown Township, Knox County, Ohio | 0.0039027192% |
| OH222 | Brown Township, Miami County, Ohio | 0.0006132702% |
| OH223 | Brown Township, Paulding County, Ohio | 0.0001315662% |
| OH224 | Brown Township, Vinton County, Ohio | 0.0000390135% |
| OH225 | Brunswick City, Ohio | 0.1197413086% |
| OH226 | Brunswick Hills Township, Ohio | 0.0200631640% |
| OH227 | Brush Creek Township, Jefferson County, Ohio | 0.0001275057% |
| OH228 | Brush Creek Township, Scioto County, Ohio | 0.0011088700% |
| OH229 | Brushcreek Township, Ohio | 0.0059850824% |
| OH230 | Bryan City, Ohio | 0.0285400457% |
| OH231 | Buchtel Village, Ohio | 0.0001849243% |
| OH232 | Buckeye Lake Village, Ohio | 0.0040562680% |
| OH233 | Buckland Village, Ohio | 0.0001068314% |

| State ID | Qualifying Subdivision | Consolidated State Allocation |
|-----------------|--|--------------------------------------|
| OH234 | Bucks Township, Ohio | 0.0002857543% |
| OH235 | Bucyrus City, Ohio | 0.0467130847% |
| OH236 | Bucyrus Township, Ohio | 0.0002175231% |
| OH237 | Buffalo Township, Ohio | 0.0000689910% |
| OH238 | Burbank Village, Ohio | 0.0001559017% |
| OH239 | Burgoon Village, Ohio | 0.0001532454% |
| OH240 | Burkettsville Village, Ohio | 0.0000203512% |
| OH241 | Burlington Township, Ohio | 0.0012973736% |
| OH242 | Burton Township, Ohio | 0.0022682986% |
| OH243 | Burton Village, Ohio | 0.0036177927% |
| OH244 | Butler County, Ohio | 2.6887406714% |
| OH245 | Butler Township, Columbiana County, Ohio | 0.0017704304% |
| OH246 | Butler Township, Darke County, Ohio | 0.0006643202% |
| OH247 | Butler Township, Mercer County, Ohio | 0.0021025197% |
| OH248 | Butler Township, Montgomery County, Ohio | 0.0308007959% |
| OH249 | Butler Township, Richland County, Ohio | 0.0003925059% |
| OH250 | Butler Village, Ohio | 0.0004817118% |
| OH251 | Butlerville Village, Ohio | 0.0001866800% |
| OH252 | Byesville Village, Ohio | 0.0018493145% |
| OH253 | Byrd Township, Ohio | 0.0018293707% |
| OH254 | Cadiz Township, Ohio | 0.0013359320% |
| OH255 | Cadiz Village, Ohio | 0.0042081859% |
| OH256 | Caesarscreek Township, Ohio | 0.0004643421% |
| OH257 | Cairo Village, Ohio | 0.0000409075% |
| OH258 | Caldwell Village, Ohio | 0.0017937650% |
| OH259 | Caledonia Village, Ohio | 0.0007098142% |
| OH260 | Cambridge City, Ohio | 0.0668200845% |
| OH261 | Cambridge Township, Ohio | 0.0000951853% |
| OH262 | Camden Township, Ohio | 0.0003116539% |
| OH263 | Camden Village, Ohio | 0.0031099397% |
| OH264 | Camp Creek Township, Ohio | 0.0001943597% |
| OH265 | Campbell City, Ohio | 0.0206854359% |
| OH266 | Canaan Township, Morrow County, Ohio | 0.0000885618% |
| OH267 | Canaan Township, Wayne County, Ohio | 0.0002435589% |
| OH268 | Canal Fulton City, Ohio | 0.0143391696% |
| OH269 | Canal Winchester City, Ohio | 0.0017001990% |
| OH270 | Canfield City, Ohio | 0.0340253310% |
| OH271 | Canfield Township, Ohio | 0.0024198521% |
| OH272 | Canton City, Ohio | 0.4906093929% |
| OH273 | Canton Township, Ohio | 0.0238293446% |
| OH274 | Cardington Village, Ohio | 0.0026450469% |
| OH275 | Carey Village, Ohio | 0.0048237347% |

| State ID | Qualifying Subdivision | Consolidated State Allocation |
|-----------------|--|--------------------------------------|
| OH276 | Carlisle Township, Ohio | 0.0046455904% |
| OH277 | Carlisle Village, Ohio | 0.0081658806% |
| OH278 | Carroll County, Ohio | 0.1274960868% |
| OH279 | Carroll Township, Ohio | 0.0031394902% |
| OH280 | Carroll Village, Ohio | 0.0008718207% |
| OH281 | Carrollton Village, Ohio | 0.0061329714% |
| OH282 | Caryall Township, Ohio | 0.0000511646% |
| OH283 | Carthage Township, Ohio | 0.0002397033% |
| OH284 | Cass Township, Muskingum County, Ohio | 0.0002006185% |
| OH285 | Cass Township, Richland County, Ohio | 0.0007850118% |
| OH286 | Casstown Village, Ohio | 0.0005337723% |
| OH287 | Castalia Village, Ohio | 0.0011427974% |
| OH288 | Castine Village, Ohio | 0.0005289957% |
| OH289 | Catawba Island Township, Ohio | 0.0060247984% |
| OH290 | Catawba Village, Ohio | 0.0002313575% |
| OH291 | Cecil Village, Ohio | 0.0000109638% |
| OH292 | Cedarville Township, Ohio | 0.0036837809% |
| OH293 | Cedarville Village, Ohio | 0.0036321873% |
| OH294 | Celina City, Ohio | 0.0165674940% |
| OH295 | Center Township, Carroll County, Ohio | 0.0001634007% |
| OH296 | Center Township, Columbiana County, Ohio | 0.0003327877% |
| OH297 | Center Township, Guernsey County, Ohio | 0.0001903706% |
| OH298 | Center Township, Mercer County, Ohio | 0.0004241134% |
| OH299 | Center Township, Monroe County, Ohio | 0.0005361288% |
| OH300 | Center Township, Morgan County, Ohio | 0.0000535537% |
| OH301 | Center Township, Noble County, Ohio | 0.0001724774% |
| OH302 | Center Township, Williams County, Ohio | 0.0005107662% |
| OH303 | Center Township, Wood County, Ohio | 0.0002510158% |
| OH304 | Centerburg Village, Ohio | 0.0041342364% |
| OH305 | Centerville City, Ohio | 0.0591550598% |
| OH306 | Centerville Village, Ohio | 0.0005060807% |
| OH307 | Cessna Township, Ohio | 0.0001110677% |
| OH308 | Chagrin Falls Township, Ohio | 0.0000039510% |
| OH309 | Chagrin Falls Village, Ohio | 0.0125168784% |
| OH310 | Champaign County, Ohio | 0.2269483026% |
| OH311 | Champion Township, Ohio | 0.0283714840% |
| OH312 | Chardon City, Ohio | 0.0479405386% |
| OH313 | Chardon Township, Ohio | 0.0039336317% |

| State ID | Qualifying Subdivision | Consolidated State Allocation |
|-----------------|--|--------------------------------------|
| OH314 | Charlestown Township, Ohio | 0.0000121872% |
| OH315 | Chatfield Township, Ohio | 0.0008265878% |
| OH316 | Chatfield Village, Ohio | 0.0000870092% |
| OH317 | Chatham Township, Ohio | 0.0003778818% |
| OH318 | Chauncey Village, Ohio | 0.0000833751% |
| OH319 | Cherry Fork Village, Ohio | 0.0004264208% |
| OH320 | Cherry Valley Township, Ohio | 0.0004696334% |
| OH321 | Chesapeake Village, Ohio | 0.0021905725% |
| OH322 | Cheshire Township, Ohio | 0.0010496489% |
| OH323 | Cheshire Village, Ohio | 0.0001686936% |
| OH324 | Chester Township, Clinton County, Ohio | 0.0019181224% |
| OH325 | Chester Township, Geauga County, Ohio | 0.0252766944% |
| OH326 | Chester Township, Morrow County, Ohio | 0.0005136587% |
| OH327 | Chester Township, Wayne County, Ohio | 0.0004213956% |
| OH328 | Chesterhill Village, Ohio | 0.0000958805% |
| OH329 | Chesterville Village, Ohio | 0.0000531371% |
| OH330 | Cheviot City, Ohio | 0.0177109500% |
| OH331 | Chickasaw Village, Ohio | 0.0003251707% |
| OH332 | Chillicothe City, Ohio | 0.3116747707% |
| OH333 | Chilo Village, Ohio | 0.0001537865% |
| OH334 | Chippewa Lake Village, Ohio | 0.0005077787% |
| OH335 | Chippewa Township, Ohio | 0.0025863636% |
| OH336 | Christiansburg Village, Ohio | 0.0002537744% |
| OH337 | Cincinnati City, Ohio | 1.9225774768% |
| OH338 | Circleville City, Ohio | 0.3452050773% |
| OH339 | Circleville Township, Ohio | 0.0006412839% |
| OH340 | Claibourne Township, Ohio | 0.0000211028% |
| OH341 | Claridon Township, Ohio | 0.0025745668% |
| OH342 | Clarington Village, Ohio | 0.0000498724% |
| OH343 | Clark County, Ohio | 1.2151983585% |
| OH344 | Clark Township, Brown County, Ohio | 0.0053640868% |
| OH345 | Clark Township, Clinton County, Ohio | 0.0010928837% |
| OH346 | Clarksburg Village, Ohio | 0.0000295119% |
| OH347 | Clarksfield Township, Ohio | 0.0007412517% |
| OH348 | Clarksville Village, Ohio | 0.0004237712% |
| OH349 | Clay Center Village, Ohio | 0.0000618280% |
| OH350 | Clay Township, Auglaize County, Ohio | 0.0004451307% |
| OH351 | Clay Township, Highland County, Ohio | 0.0003613635% |
| OH352 | Clay Township, Montgomery County, Ohio | 0.0058148642% |

| State ID | Qualifying Subdivision | Consolidated State Allocation |
|-----------------|--|--------------------------------------|
| OH353 | Clay Township, Muskingum County, Ohio | 0.0004012369% |
| OH354 | Clay Township, Ottawa County, Ohio | 0.0026311263% |
| OH355 | Clay Township, Scioto County, Ohio | 0.0064826249% |
| OH356 | Clay Township, Tuscarawas County, Ohio | 0.0000492680% |
| OH357 | Clayton City, Ohio | 0.0375148659% |
| OH358 | Clayton Township, Ohio | 0.0004303120% |
| OH359 | Clear Creek Township, Ohio | 0.0874295648% |
| OH360 | Clearcreek Township, Ohio | 0.0010918129% |
| OH361 | Clermont County, Ohio | 1.9148422650% |
| OH362 | Cleveland City, Ohio | 1.8006406770% |
| OH363 | Cleveland Heights City, Ohio | 0.0861404621% |
| OH364 | Cleves Village, Ohio | 0.0031981583% |
| OH365 | Clifton Village, Ohio | 0.0002996729% |
| OH366 | Clinton County, Ohio | 0.4003299792% |
| OH367 | Clinton Township, Franklin County, Ohio | 0.0107832149% |
| OH368 | Clinton Township, Fulton County, Ohio | 0.0006481787% |
| OH369 | Clinton Township, Seneca County, Ohio | 0.0007420064% |
| OH370 | Clinton Township, Shelby County, Ohio | 0.0005501831% |
| OH371 | Clinton Township, Vinton County, Ohio | 0.0002860993% |
| OH372 | Clinton Township, Wayne County, Ohio | 0.0001933007% |
| OH373 | Clinton Village, Ohio | 0.0011373034% |
| OH374 | Cloverdale Village, Ohio | 0.0001986809% |
| OH375 | Clyde City, Ohio | 0.0219912947% |
| OH376 | Coal Grove Village, Ohio | 0.0050070228% |
| OH377 | Coal Township, Jackson County, Ohio | 0.0004972699% |
| OH378 | Coal Township, Perry County, Ohio | 0.0003550074% |
| OH379 | Coalton Village, Ohio | 0.0024310971% |
| OH380 | Coitsville Township, Ohio | 0.0048028536% |
| OH381 | Coldwater Village, Ohio | 0.0054593322% |
| OH382 | Colerain Township, Belmont County, Ohio | 0.0006046108% |
| OH383 | Colerain Township, Hamilton County, Ohio | 0.1398087860% |
| OH384 | College Corner Village, Ohio | 0.0022611881% |
| OH385 | College Township, Ohio | 0.0028608916% |
| OH386 | Columbia Township, Hamilton County, Ohio | 0.0091268592% |

| State ID | Qualifying Subdivision | Consolidated State Allocation |
|-----------------|---|--------------------------------------|
| OH387 | Columbia Township, Lorain County, Ohio | 0.0044508068% |
| OH388 | Columbia Township, Meigs County, Ohio | 0.0000676625% |
| OH389 | Columbiana City, Ohio | 0.0212455929% |
| OH390 | Columbiana County, Ohio | 0.6832396894% |
| OH391 | Columbus City, Ohio | 4.0358741733% |
| OH392 | Columbus Grove Village, Ohio | 0.0013907661% |
| OH393 | Commercial Point Village, Ohio | 0.0008841945% |
| OH394 | Concord Township, Delaware County, Ohio | 0.0132064120% |
| OH395 | Concord Township, Fayette County, Ohio | 0.0003201811% |
| OH396 | Concord Township, Highland County, Ohio | 0.0000677557% |
| OH397 | Concord Township, Lake County, Ohio | 0.0329119594% |
| OH398 | Concord Township, Miami County, Ohio | 0.0048266640% |
| OH399 | Concord Township, Ross County, Ohio | 0.0034233759% |
| OH400 | Conesville Village, Ohio | 0.0001949904% |
| OH401 | Congress Township, Morrow County, Ohio | 0.0000354247% |
| OH402 | Congress Township, Wayne County, Ohio | 0.0000386601% |
| OH403 | Congress Village, Ohio | 0.0001394121% |
| OH404 | Conneaut City, Ohio | 0.0500864015% |
| OH405 | Continental Village, Ohio | 0.0013742094% |
| OH406 | Convoy Village, Ohio | 0.0015735393% |
| OH407 | Coolville Village, Ohio | 0.0002918128% |
| OH408 | Copley Township, Ohio | 0.0644889601% |
| OH409 | Corning Village, Ohio | 0.0010865378% |
| OH410 | Cortland City, Ohio | 0.0349699000% |
| OH411 | Corwin Village, Ohio | 0.0004993129% |
| OH412 | Coshocton City, Ohio | 0.0177337984% |
| OH413 | Coshocton County, Ohio | 0.1889793769% |
| OH414 | Coventry Township, Ohio | 0.0112670146% |
| OH415 | Covington Village, Ohio | 0.0077226624% |
| OH416 | Craig Beach Village, Ohio | 0.0004176394% |
| OH417 | Cranberry Township, Ohio | 0.0001631423% |
| OH418 | Crane Township, Paulding County, Ohio | 0.0001169477% |
| OH419 | Crane Township, Wyandot County, Ohio | 0.0005667045% |
| OH420 | Crawford County, Ohio | 0.2595376809% |
| OH421 | Crawford Township, Coshocton County, Ohio | 0.0002372670% |

| State ID | Qualifying Subdivision | Consolidated State Allocation |
|-----------------|---|--------------------------------------|
| OH422 | Crawford Township, Wyandot County, Ohio | 0.0001079437% |
| OH423 | Crestline Village, Ohio | 0.0166501207% |
| OH424 | Creston Village, Ohio | 0.0007596505% |
| OH425 | Cridersville Village, Ohio | 0.0045581388% |
| OH426 | Crooksville Village, Ohio | 0.0043353934% |
| OH427 | Crosby Township, Ohio | 0.0044757516% |
| OH428 | Cross Creek Township, Ohio | 0.0061202713% |
| OH429 | Crown City Village, Ohio | 0.0005435682% |
| OH430 | Cumberland Village, Ohio | 0.0007050617% |
| OH431 | Custar Village, Ohio | 0.0000244893% |
| OH432 | Cuyahoga Falls City, Ohio | 0.1811685822% |
| OH433 | Cuyahoga Heights Village, Ohio | 0.0193798260% |
| OH434 | Cygnets Village, Ohio | 0.0002510158% |
| OH435 | Cynthian Township, Ohio | 0.0000266218% |
| OH436 | Dallas Township, Ohio | 0.0001522662% |
| OH437 | Dalton Village, Ohio | 0.0011945985% |
| OH438 | Damascus Township, Ohio | 0.0007850761% |
| OH439 | Danbury Township, Ohio | 0.0038539475% |
| OH440 | Danville Village, Ohio | 0.0021828768% |
| OH441 | Darby Township, Madison County, Ohio | 0.0011346056% |
| OH442 | Darby Township, Union County, Ohio | 0.0004220559% |
| OH443 | Darbyville Village, Ohio | 0.0000242911% |
| OH444 | Darke County, Ohio | 0.2651621760% |
| OH445 | Dayton City, Ohio | 1.3353086202% |
| OH446 | De Graff Village, Ohio | 0.0013067754% |
| OH447 | Decatur Township, Lawrence County, Ohio | 0.0001043130% |
| OH448 | Decatur Township, Washington County, Ohio | 0.0001169753% |
| OH449 | Deer Park City, Ohio | 0.0107468140% |
| OH450 | Deercreek Township, Ohio | 0.0004275226% |
| OH451 | Deerfield Township, Portage County, Ohio | 0.0008693556% |
| OH452 | Deerfield Township, Ross County, Ohio | 0.0015346168% |
| OH453 | Deerfield Township, Warren County, Ohio | 0.1151454582% |
| OH454 | Deersville Village, Ohio | 0.0000209231% |
| OH455 | Defiance City, Ohio | 0.0658767007% |
| OH456 | Defiance County, Ohio | 0.1709704524% |
| OH457 | Defiance Township, Ohio | 0.0007172505% |
| OH458 | Delaware City, Ohio | 0.1151374756% |
| OH459 | Delaware County, Ohio | 0.4816174702% |
| OH460 | Delaware Township, Defiance County, Ohio | 0.0015007088% |

| State ID | Qualifying Subdivision | Consolidated State Allocation |
|-----------------|--|--------------------------------------|
| OH461 | Delaware Township, Delaware County, Ohio | 0.0075064553% |
| OH462 | Delaware Township, Hancock County, Ohio | 0.0001335254% |
| OH463 | Delhi Township, Ohio | 0.0630446356% |
| OH464 | Dellroy Village, Ohio | 0.0002505477% |
| OH465 | Delphos City, Ohio | 0.0171051813% |
| OH466 | Delta Village, Ohio | 0.0085241620% |
| OH467 | Dennison Village, Ohio | 0.0062570335% |
| OH468 | Deshler Village, Ohio | 0.0009475056% |
| OH469 | Dexter City Village, Ohio | 0.0000689910% |
| OH470 | Dillonvale Village, Ohio | 0.0012431801% |
| OH471 | Dinsmore Township, Ohio | 0.0004170743% |
| OH472 | Dodson Township, Ohio | 0.0105924667% |
| OH473 | Donnelsville Village, Ohio | 0.0002721853% |
| OH474 | Dorset Township, Ohio | 0.0001174083% |
| OH475 | Dover City, Ohio | 0.0416708574% |
| OH476 | Dover Township, Athens County, Ohio | 0.0005002505% |
| OH477 | Dover Township, Tuscarawas County, Ohio | 0.0000886824% |
| OH478 | Dover Township, Union County, Ohio | 0.0005124965% |
| OH479 | Doylestown Village, Ohio | 0.0020721837% |
| OH480 | Dresden Village, Ohio | 0.0028086586% |
| OH481 | Dublin City, Ohio | 0.0949912950% |
| OH482 | Dublin Township, Ohio | 0.0004331371% |
| OH483 | Duchouquet Township, Ohio | 0.0010861190% |
| OH484 | Dunham Township, Ohio | 0.0004344797% |
| OH485 | Dunkirk Village, Ohio | 0.0005233559% |
| OH486 | Dupont Village, Ohio | 0.0006622696% |
| OH487 | Eagle Township, Brown County, Ohio | 0.0090538344% |
| OH488 | Eagle Township, Vinton County, Ohio | 0.0002210767% |
| OH489 | East Canton Village, Ohio | 0.0024838727% |
| OH490 | East Cleveland City, Ohio | 0.0558083674% |
| OH491 | East Liverpool City, Ohio | 0.0368861843% |
| OH492 | East Palestine Village, Ohio | 0.0165861370% |
| OH493 | East Sparta Village, Ohio | 0.0004354199% |
| OH494 | East Union Township, Ohio | 0.0003556733% |
| OH495 | Eastlake City, Ohio | 0.0700788770% |
| OH496 | Eaton City, Ohio | 0.0615604375% |
| OH497 | Eaton Township, Ohio | 0.0004480024% |
| OH498 | Eden Township, Licking County, Ohio | 0.0004448138% |
| OH499 | Eden Township, Seneca County, Ohio | 0.0001102982% |

| State ID | Qualifying Subdivision | Consolidated State Allocation |
|-----------------|---|--------------------------------------|
| OH500 | Eden Township, Wyandot County, Ohio | 0.0000944507% |
| OH501 | Edgerton Village, Ohio | 0.0042354308% |
| OH502 | Edinburg Township, Ohio | 0.0011740363% |
| OH503 | Edison Village, Ohio | 0.0001948360% |
| OH504 | Edon Village, Ohio | 0.0013908558% |
| OH505 | Eldorado Village, Ohio | 0.0003273621% |
| OH506 | Elgin Village, Ohio | 0.0000619504% |
| OH507 | Elida Village, Ohio | 0.0011181382% |
| OH508 | Elizabeth Township, Lawrence County, Ohio | 0.0009562023% |
| OH509 | Elizabeth Township, Miami County, Ohio | 0.0000454274% |
| OH510 | Elk Township, Noble County, Ohio | 0.0000344955% |
| OH511 | Elk Township, Vinton County, Ohio | 0.0002600903% |
| OH512 | Elkrun Township, Ohio | 0.0004259682% |
| OH513 | Ellsworth Township, Ohio | 0.0001965362% |
| OH514 | Elmore Village, Ohio | 0.0016556174% |
| OH515 | Elmwood Place Village, Ohio | 0.0045008025% |
| OH516 | Elyria City, Ohio | 0.2638149975% |
| OH517 | Elyria Township, Ohio | 0.0007693955% |
| OH518 | Empire Village, Ohio | 0.0010041070% |
| OH519 | Englewood City, Ohio | 0.0628005329% |
| OH520 | Enon Village, Ohio | 0.0038378123% |
| OH521 | Erie County, Ohio | 0.4532438208% |
| OH522 | Erie Township, Ohio | 0.0006045408% |
| OH523 | Euclid City, Ohio | 0.0936790366% |
| OH524 | Evendale Village, Ohio | 0.0340357530% |
| OH525 | Fairborn City, Ohio | 0.1544298717% |
| OH526 | Fairfax Village, Ohio | 0.0079411190% |
| OH527 | Fairfield City, Ohio | 0.2893759753% |
| OH528 | Fairfield County, Ohio | 0.6244843622% |
| OH529 | Fairfield Township, Butler County, Ohio | 0.0801075425% |
| OH530 | Fairfield Township, Columbiana County, Ohio | 0.0024759402% |
| OH531 | Fairfield Township, Huron County, Ohio | 0.0006726173% |
| OH532 | Fairfield Township, Tuscarawas County, Ohio | 0.0004138510% |
| OH533 | Fairfield Township, Washington County, Ohio | 0.0000501323% |
| OH534 | Fairlawn City, Ohio | 0.0675346202% |
| OH535 | Fairport Harbor Village, Ohio | 0.0091069372% |
| OH536 | Fairview Park City, Ohio | 0.0218966352% |
| OH537 | Fairview Village, Ohio | 0.0000924858% |

| State ID | Qualifying Subdivision | Consolidated State Allocation |
|-----------------|--|--------------------------------------|
| OH538 | Falls Township, Hocking County, Ohio | 0.0002873384% |
| OH539 | Falls Township, Muskingum County, Ohio | 0.0022068032% |
| OH540 | Farmer Township, Ohio | 0.0002869002% |
| OH541 | Farmersville Village, Ohio | 0.0013667928% |
| OH542 | Farmington Township, Ohio | 0.0015345154% |
| OH543 | Fayette County, Ohio | 0.2554820842% |
| OH544 | Fayette Township, Ohio | 0.0013386832% |
| OH545 | Fayette Village, Ohio | 0.0012352086% |
| OH546 | Fayetteville Village, Ohio | 0.0029455968% |
| OH547 | Fearing Township, Ohio | 0.0004177690% |
| OH548 | Felicity Village, Ohio | 0.0030684641% |
| OH549 | Findlay City, Ohio | 0.1162163280% |
| OH550 | Fitchville Township, Ohio | 0.0003431721% |
| OH551 | Flatrock Township, Ohio | 0.0001691974% |
| OH552 | Fletcher Village, Ohio | 0.0012151836% |
| OH553 | Florence Township, Erie County, Ohio | 0.0013194115% |
| OH554 | Florence Township, Williams County, Ohio | 0.0002671700% |
| OH555 | Florida Village, Ohio | 0.0015566164% |
| OH556 | Flushing Township, Ohio | 0.0005905501% |
| OH557 | Flushing Village, Ohio | 0.0004640036% |
| OH558 | Forest Park City, Ohio | 0.0861415180% |
| OH559 | Forest Village, Ohio | 0.0023324226% |
| OH560 | Fort Jennings Village, Ohio | 0.0004221969% |
| OH561 | Fort Loramie Village, Ohio | 0.0012778446% |
| OH562 | Fort Recovery Village, Ohio | 0.0009926059% |
| OH563 | Fostoria City, Ohio | 0.0512205361% |
| OH564 | Fowler Township, Ohio | 0.0047569976% |
| OH565 | Frankfort Village, Ohio | 0.0079678326% |
| OH566 | Franklin City, Ohio | 0.0535002847% |
| OH567 | Franklin County, Ohio | 5.7883029997% |
| OH568 | Franklin Township, Adams County, Ohio | 0.0010014012% |
| OH569 | Franklin Township, Brown County, Ohio | 0.0023874837% |
| OH570 | Franklin Township, Clermont County, Ohio | 0.0034132353% |
| OH571 | Franklin Township, Columbiana County, Ohio | 0.0006123293% |
| OH572 | Franklin Township, Coshocton County, Ohio | 0.0002449208% |
| OH573 | Franklin Township, Darke County, Ohio | 0.0004797868% |
| OH574 | Franklin Township, Franklin County, Ohio | 0.0440874644% |

| State ID | Qualifying Subdivision | Consolidated State Allocation |
|-----------------|--|--------------------------------------|
| OH575 | Franklin Township, Fulton County, Ohio | 0.0000733787% |
| OH576 | Franklin Township, Jackson County, Ohio | 0.0003038871% |
| OH577 | Franklin Township, Mercer County, Ohio | 0.0012091744% |
| OH578 | Franklin Township, Portage County, Ohio | 0.0001990581% |
| OH579 | Franklin Township, Richland County, Ohio | 0.0008563765% |
| OH580 | Franklin Township, Shelby County, Ohio | 0.0011802315% |
| OH581 | Franklin Township, Tuscarawas County, Ohio | 0.0031235899% |
| OH582 | Franklin Township, Warren County, Ohio | 0.0035372089% |
| OH583 | Frazeysburg Village, Ohio | 0.0003209896% |
| OH584 | Fredericksburg Village, Ohio | 0.0001198464% |
| OH585 | Fredericktown Village, Ohio | 0.0055729507% |
| OH586 | Freedom Township, Portage County, Ohio | 0.0004265530% |
| OH587 | Freedom Township, Wood County, Ohio | 0.0012305895% |
| OH588 | Freeport Township, Ohio | 0.0002576440% |
| OH589 | Freeport Village, Ohio | 0.0001049661% |
| OH590 | Fremont City, Ohio | 0.0724844646% |
| OH591 | Fulton County, Ohio | 0.1830065436% |
| OH592 | Fulton Village, Ohio | 0.0001234266% |
| OH593 | Fultonham Village, Ohio | 0.0000100309% |
| OH594 | Gahanna City, Ohio | 0.0724048588% |
| OH595 | Galena Village, Ohio | 0.0001402305% |
| OH596 | Galion City, Ohio | 0.0440049221% |
| OH597 | Gallia County, Ohio | 0.3272280412% |
| OH598 | Gallipolis Village, Ohio | 0.0421733929% |
| OH599 | Gambier Village, Ohio | 0.0019348227% |
| OH600 | Gann Village, Ohio | 0.0000330739% |
| OH601 | Garfield Heights City, Ohio | 0.0512449222% |
| OH602 | Garrettsville Village, Ohio | 0.0040959299% |
| OH603 | Gaspar Township, Ohio | 0.0060234621% |
| OH604 | Gates Mills Village, Ohio | 0.0065784730% |
| OH605 | Geauga County, Ohio | 0.4034987358% |
| OH606 | Geneva City, Ohio | 0.0306905423% |
| OH607 | Geneva Township, Ohio | 0.0015497902% |
| OH608 | Geneva-On-The-Lake Village, Ohio | 0.0052011898% |
| OH609 | Genoa Township, Ohio | 0.0490971668% |
| OH610 | Genoa Village, Ohio | 0.0023769444% |
| OH611 | Georgetown Village, Ohio | 0.0263243336% |

| State ID | Qualifying Subdivision | Consolidated State Allocation |
|-----------------|--|--------------------------------------|
| OH612 | German Township, Auglaize County, Ohio | 0.0003115915% |
| OH613 | German Township, Clark County, Ohio | 0.0120986353% |
| OH614 | German Township, Fulton County, Ohio | 0.0012718979% |
| OH615 | German Township, Harrison County, Ohio | 0.0002671864% |
| OH616 | German Township, Montgomery County, Ohio | 0.0069298793% |
| OH617 | Germantown City, Ohio | 0.0166173231% |
| OH618 | Gettysburg Village, Ohio | 0.0016993673% |
| OH619 | Gibson Township, Ohio | 0.0000992606% |
| OH620 | Gibsonburg Village, Ohio | 0.0033999699% |
| OH621 | Gilboa Village, Ohio | 0.0001572890% |
| OH622 | Gilead Township, Ohio | 0.0002952061% |
| OH623 | Girard City, Ohio | 0.0699056997% |
| OH624 | Glandorf Village, Ohio | 0.0007698884% |
| OH625 | Glendale Village, Ohio | 0.0089682038% |
| OH626 | Glenford Village, Ohio | 0.0004004647% |
| OH627 | Glenmont Village, Ohio | 0.0000756142% |
| OH628 | Glenwillow Village, Ohio | 0.0043105790% |
| OH629 | Gloria Glens Park Village, Ohio | 0.0002361762% |
| OH630 | Glouster Village, Ohio | 0.0025846274% |
| OH631 | Gnadenhutten Village, Ohio | 0.0020889623% |
| OH632 | Golf Manor Village, Ohio | 0.0149804075% |
| OH633 | Good Hope Township, Ohio | 0.0000544952% |
| OH634 | Gordon Village, Ohio | 0.0000369067% |
| OH635 | Gorham Township, Ohio | 0.0003913532% |
| OH636 | Goshen Township, Auglaize County, Ohio | 0.0000178052% |
| OH637 | Goshen Township, Belmont County, Ohio | 0.0007592787% |
| OH638 | Goshen Township, Champaign County, Ohio | 0.0009305060% |
| OH639 | Goshen Township, Clermont County, Ohio | 0.0551461609% |
| OH640 | Goshen Township, Hardin County, Ohio | 0.0002665626% |
| OH641 | Goshen Township, Mahoning County, Ohio | 0.0098390939% |
| OH642 | Goshen Township, Tuscarawas County, Ohio | 0.0000492680% |
| OH643 | Grafton Township, Ohio | 0.0022594905% |
| OH644 | Grafton Village, Ohio | 0.0066908189% |
| OH645 | Grand Prairie Township, Ohio | 0.0006880499% |
| OH646 | Grand Rapids Township, Ohio | 0.0003306061% |
| OH647 | Grand Rapids Village, Ohio | 0.0005020315% |
| OH648 | Grand River Village, Ohio | 0.0044444886% |

| State ID | Qualifying Subdivision | Consolidated State Allocation |
|-----------------|---|--------------------------------------|
| OH649 | Grand Township, Ohio | 0.0000371919% |
| OH650 | Grandview Heights City, Ohio | 0.0363742583% |
| OH651 | Grandview Township, Ohio | 0.0005932320% |
| OH652 | Granger Township, Ohio | 0.0028459226% |
| OH653 | Granville Township, Licking County, Ohio | 0.0126030583% |
| OH654 | Granville Township, Mercer County, Ohio | 0.0015971931% |
| OH655 | Granville Village, Ohio | 0.0103882561% |
| OH656 | Gratiot Village, Ohio | 0.0002067581% |
| OH657 | Gratis Village, Ohio | 0.0064162966% |
| OH658 | Graysville Village, Ohio | 0.0000309746% |
| OH659 | Green Camp Township, Ohio | 0.0011901403% |
| OH660 | Green Camp Village, Ohio | 0.0002045554% |
| OH661 | Green City, Ohio | 0.0847580205% |
| OH662 | Green Creek Township, Ohio | 0.0006872280% |
| OH663 | Green Springs Village, Ohio | 0.0016423298% |
| OH664 | Green Township, Adams County, Ohio | 0.0000263527% |
| OH665 | Green Township, Brown County, Ohio | 0.0034727036% |
| OH666 | Green Township, Clark County, Ohio | 0.0007485095% |
| OH667 | Green Township, Clinton County, Ohio | 0.0001561262% |
| OH668 | Green Township, Fayette County, Ohio | 0.0001235787% |
| OH669 | Green Township, Gallia County, Ohio | 0.0009184428% |
| OH670 | Green Township, Hamilton County, Ohio | 0.0953852812% |
| OH671 | Green Township, Harrison County, Ohio | 0.0005725423% |
| OH672 | Green Township, Hocking County, Ohio | 0.0033142996% |
| OH673 | Green Township, Mahoning County, Ohio | 0.0033902496% |
| OH674 | Green Township, Monroe County, Ohio | 0.0000062341% |
| OH675 | Green Township, Ross County, Ohio | 0.0105357346% |
| OH676 | Green Township, Scioto County, Ohio | 0.0218077775% |
| OH677 | Green Township, Shelby County, Ohio | 0.0000621174% |
| OH678 | Greene County, Ohio | 0.9063855073% |
| OH679 | Greene Township, Ohio | 0.0000341003% |
| OH680 | Greenfield Township, Fairfield County, Ohio | 0.0084982150% |

| State ID | Qualifying Subdivision | Consolidated State Allocation |
|-----------------|---|--------------------------------------|
| OH681 | Greenfield Township, Huron County, Ohio | 0.0011256045% |
| OH682 | Greenfield Village, Ohio | 0.0148836578% |
| OH683 | Greenhills Village, Ohio | 0.0082250286% |
| OH684 | Greensburg Township, Ohio | 0.0001324539% |
| OH685 | Greenville City, Ohio | 0.0550893674% |
| OH686 | Greenville Township, Ohio | 0.0140737464% |
| OH687 | Greenwich Village, Ohio | 0.0017844949% |
| OH688 | Groton Township, Ohio | 0.0005921768% |
| OH689 | Grove City, Ohio | 0.0733060057% |
| OH690 | Groveport City, Ohio | 0.0125549613% |
| OH691 | Grover Hill Village, Ohio | 0.0001863854% |
| OH692 | Guernsey County, Ohio | 0.2910222727% |
| OH693 | Guilford Township, Ohio | 0.0060579183% |
| OH694 | Gustavus Township, Ohio | 0.0000511505% |
| OH695 | Guyan Township, Ohio | 0.0003561309% |
| OH696 | Hambden Township, Ohio | 0.0039432026% |
| OH697 | Hamden Village, Ohio | 0.0009493296% |
| OH698 | Hamer Township, Ohio | 0.0000451704% |
| OH699 | Hamersville Village, Ohio | 0.0007131445% |
| OH700 | Hamilton City, Ohio | 0.6764224012% |
| OH701 | Hamilton County, Ohio | 5.8561869769% |
| OH702 | Hamilton Township, Franklin County, Ohio | 0.0255910434% |
| OH703 | Hamilton Township, Jackson County, Ohio | 0.0005248960% |
| OH704 | Hamilton Township, Lawrence County, Ohio | 0.0009909733% |
| OH705 | Hamilton Township, Warren County, Ohio | 0.0450761424% |
| OH706 | Hamler Village, Ohio | 0.0004060738% |
| OH707 | Hancock County, Ohio | 0.2855617267% |
| OH708 | Hanging Rock Village, Ohio | 0.0019993320% |
| OH709 | Hanover Township, Butler County, Ohio | 0.0098235954% |
| OH710 | Hanover Township, Columbiana County, Ohio | 0.0013178391% |
| OH711 | Hanover Township, Licking County, Ohio | 0.0043184009% |
| OH712 | Hanover Village, Ohio | 0.0008062251% |
| OH713 | Hanoverton Village, Ohio | 0.0010440744% |
| OH714 | Harbor View Village, Ohio | 0.0001526700% |
| OH715 | Hardin County, Ohio | 0.2235793641% |
| OH716 | Harding Township, Ohio | 0.0000272955% |
| OH717 | Hardy Township, Ohio | 0.0013901375% |
| OH718 | Harlan Township, Ohio | 0.0030485156% |
| OH719 | Harlem Township, Ohio | 0.0049245646% |
| OH720 | Harmony Township, Clark County, Ohio | 0.0018916876% |

| State ID | Qualifying Subdivision | Consolidated State Allocation |
|-----------------|--|--------------------------------------|
| OH721 | Harmony Township, Morrow County, Ohio | 0.0001180824% |
| OH722 | Harpersfield Township, Ohio | 0.0005048559% |
| OH723 | Harpster Village, Ohio | 0.0000822938% |
| OH724 | Harris Township, Ohio | 0.0004190567% |
| OH725 | Harrisburg Village, Ohio | 0.0002978367% |
| OH726 | Harrison City, Ohio | 0.0560804997% |
| OH727 | Harrison County, Ohio | 0.0770641930% |
| OH728 | Harrison Township, Champaign County, Ohio | 0.0001374611% |
| OH729 | Harrison Township, Gallia County, Ohio | 0.0002811560% |
| OH730 | Harrison Township, Hamilton County, Ohio | 0.0022712769% |
| OH731 | Harrison Township, Henry County, Ohio | 0.0000203037% |
| OH732 | Harrison Township, Knox County, Ohio | 0.0000165369% |
| OH733 | Harrison Township, Licking County, Ohio | 0.0003058095% |
| OH734 | Harrison Township, Vinton County, Ohio | 0.0000199508% |
| OH735 | Harrison Township, Montgomery County, Ohio | 0.0328749640% |
| OH736 | Harrison Township, Muskingum County, Ohio | 0.0004112679% |
| OH737 | Harrison Township, Paulding County, Ohio | 0.0000657831% |
| OH738 | Harrison Township, Perry County, Ohio | 0.0020762554% |
| OH739 | Harrison Township, Pickaway County, Ohio | 0.0068306454% |
| OH740 | Harrison Township, Preble County, Ohio | 0.0015877060% |
| OH741 | Harrison Township, Scioto County, Ohio | 0.0071650064% |
| OH742 | Harrison Township, Van Wert County, Ohio | 0.0001858511% |
| OH743 | Harrison Township, Vinton County, Ohio | 0.0005201806% |
| OH744 | Harrisville Township, Ohio | 0.0067192115% |
| OH745 | Harrisville Village, Ohio | 0.0000619645% |
| OH746 | Harrod Village, Ohio | 0.0000673593% |
| OH747 | Harrison Township, Vinton County, Ohio | 0.0007413564% |
| OH748 | Hartford Township, Trumbull County, Ohio | 0.0014833648% |
| OH749 | Hartford Village, Ohio | 0.0002502078% |
| OH750 | Hartland Township, Ohio | 0.0000960882% |

| State ID | Qualifying Subdivision | Consolidated State Allocation |
|-----------------|---|--------------------------------------|
| OH751 | Hartsgrove Township, Ohio | 0.0005870417% |
| OH752 | Hartville Village, Ohio | 0.0099058031% |
| OH753 | Harveysburg Village, Ohio | 0.0012100978% |
| OH754 | Haskins Village, Ohio | 0.0008938610% |
| OH755 | Haviland Village, Ohio | 0.0000511646% |
| OH756 | Hayesville Village, Ohio | 0.0000894727% |
| OH757 | Heath City, Ohio | 0.0429986695% |
| OH758 | Hebron Village, Ohio | 0.0150402674% |
| OH759 | Helena Village, Ohio | 0.0000542548% |
| OH760 | Hemlock Village, Ohio | 0.0003549573% |
| OH761 | Henrietta Township, Ohio | 0.0004674808% |
| OH762 | Henry County, Ohio | 0.1089766836% |
| OH763 | Hicksville Township, Ohio | 0.0002096578% |
| OH764 | Hicksville Village, Ohio | 0.0077242363% |
| OH765 | Higginsport Village, Ohio | 0.0015866304% |
| OH766 | Highland County, Ohio | 0.3882850462% |
| OH767 | Highland Heights City, Ohio | 0.0224853394% |
| OH768 | Highland Hills Village, Ohio | 0.0015764629% |
| OH769 | Highland Township, Defiance County, Ohio | 0.0027365866% |
| OH770 | Highland Township, Muskingum County, Ohio | 0.0001705257% |
| OH771 | Highland Village, Ohio | 0.0000677557% |
| OH772 | Hilliard City, Ohio | 0.0500136505% |
| OH773 | Hills and Dales Village, Ohio | 0.0006069453% |
| OH774 | Hillsboro City, Ohio | 0.0707143136% |
| OH775 | Hinckley Township, Ohio | 0.0165323306% |
| OH776 | Hiram Township, Ohio | 0.0008287315% |
| OH777 | Hiram Village, Ohio | 0.0032539898% |
| OH778 | Hocking County, Ohio | 0.2559590488% |
| OH779 | Holgate Village, Ohio | 0.0002774838% |
| OH780 | Holiday City Village, Ohio | 0.0000613051% |
| OH781 | Holland Village, Ohio | 0.0097536077% |
| OH782 | Hollansburg Village, Ohio | 0.0003567645% |
| OH783 | Holloway Village, Ohio | 0.0002671536% |
| OH784 | Holmes County, Ohio | 0.1337033098% |
| OH785 | Holmes Township, Ohio | 0.0003480370% |
| OH786 | Holmesville Village, Ohio | 0.0000436236% |
| OH787 | Homer Township, Medina County, Ohio | 0.0010864103% |
| OH788 | Homer Township, Morgan County, Ohio | 0.0001820827% |
| OH789 | Hopedale Village, Ohio | 0.0002767288% |
| OH790 | Hopewell Township, Licking County, Ohio | 0.0002502078% |
| OH791 | Hopewell Township, Muskingum County, Ohio | 0.0007422883% |
| OH792 | Hopewell Township, Perry County, Ohio | 0.0012909360% |

| State ID | Qualifying Subdivision | Consolidated State Allocation |
|-----------------|--|--------------------------------------|
| OH793 | Hopewell Township, Seneca County, Ohio | 0.0001303525% |
| OH794 | Howard Township, Ohio | 0.0000496108% |
| OH795 | Howland Township, Ohio | 0.0502639031% |
| OH796 | Hoytville Village, Ohio | 0.0002378935% |
| OH797 | Hubbard City, Ohio | 0.0289341396% |
| OH798 | Hubbard Township, Ohio | 0.0153110532% |
| OH799 | Huber Heights City, Ohio | 0.1252489167% |
| OH800 | Hudson City, Ohio | 0.0660214283% |
| OH801 | Hunting Valley Village, Ohio | 0.0076690112% |
| OH802 | Huntington Township, Brown County, Ohio | 0.0072244638% |
| OH803 | Huntington Township, Ross County, Ohio | 0.0066106570% |
| OH804 | Huntsburg Township, Ohio | 0.0006508198% |
| OH805 | Huntsville Village, Ohio | 0.0008479077% |
| OH806 | Huron City, Ohio | 0.0302737409% |
| OH807 | Huron County, Ohio | 0.3638859630% |
| OH808 | Huron Township, Ohio | 0.0007791800% |
| OH809 | Independence City, Ohio | 0.0311578609% |
| OH810 | Independence Township, Ohio | 0.0000751984% |
| OH811 | Irondale Village, Ohio | 0.0001593821% |
| OH812 | Ironton City, Ohio | 0.0888572696% |
| OH813 | Island Creek Township, Ohio | 0.0026616805% |
| OH814 | Israel Township, Ohio | 0.0004746750% |
| OH815 | Ithaca Village, Ohio | 0.0003813690% |
| OH816 | Jackson Center Village, Ohio | 0.0015263144% |
| OH817 | Jackson City, Ohio | 0.0556665988% |
| OH818 | Jackson County, Ohio | 0.4838159524% |
| OH819 | Jackson Township, Allen County, Ohio | 0.0004227108% |
| OH820 | Jackson Township, Ashland County, Ohio | 0.0000162678% |
| OH821 | Jackson Township, Auglaize County, Ohio | 0.0003115915% |
| OH822 | Jackson Township, Brown County, Ohio | 0.0004961005% |
| OH823 | Jackson Township, Clermont County, Ohio | 0.0014652778% |
| OH824 | Jackson Township, Coshocton County, Ohio | 0.0005510719% |
| OH825 | Jackson Township, Crawford County, Ohio | 0.0000108762% |
| OH826 | Jackson Township, Franklin County, Ohio | 0.0661350150% |
| OH827 | Jackson Township, Guernsey County, Ohio | 0.0010334405% |
| OH828 | Jackson Township, Hardin County, Ohio | 0.0015327348% |

| State ID | Qualifying Subdivision | Consolidated State Allocation |
|-----------------|---|--------------------------------------|
| OH829 | Jackson Township, Highland County, Ohio | 0.0000451704% |
| OH830 | Jackson Township, Jackson County, Ohio | 0.0001105044% |
| OH831 | Jackson Township, Mahoning County, Ohio | 0.0058960862% |
| OH832 | Jackson Township, Monroe County, Ohio | 0.0000561065% |
| OH833 | Jackson Township, Montgomery County, Ohio | 0.0086323757% |
| OH834 | Jackson Township, Muskingum County, Ohio | 0.0011435253% |
| OH835 | Jackson Township, Noble County, Ohio | 0.0001207342% |
| OH836 | Jackson Township, Monroe County, Ohio | 0.0001534939% |
| OH837 | Jackson Township, Pickaway County, Ohio | 0.0001894702% |
| OH838 | Jackson Township, Pike County, Ohio | 0.0004309715% |
| OH839 | Jackson Township, Richland County, Ohio | 0.0004638706% |
| OH840 | Jackson Township, Sandusky County, Ohio | 0.0004340387% |
| OH841 | Jackson Township, Seneca County, Ohio | 0.0004311659% |
| OH842 | Jackson Township, Shelby County, Ohio | 0.0013665838% |
| OH843 | Jackson Township, Stark County, Ohio | 0.1371869620% |
| OH844 | Jackson Township, Union County, Ohio | 0.0001416902% |
| OH845 | Jackson Township, Vinton County, Ohio | 0.0000910316% |
| OH846 | Jackson Township, Wood County, Ohio | 0.0001346914% |
| OH847 | Jackson Township, Wyandot County, Ohio | 0.0001214367% |
| OH848 | Jacksonburg Village, Ohio | 0.0002870780% |
| OH849 | Jacksonville Village, Ohio | 0.0008441727% |
| OH850 | Jamestown Village, Ohio | 0.0034877253% |
| OH851 | Jefferson County, Ohio | 0.6622324840% |
| OH852 | Jefferson Township, Adams County, Ohio | 0.0007642272% |
| OH853 | Jefferson Township, Brown County, Ohio | 0.0006821382% |
| OH854 | Jefferson Township, Clinton County, Ohio | 0.0014720474% |

| State ID | Qualifying Subdivision | Consolidated State Allocation |
|-----------------|---|--------------------------------------|
| OH855 | Jefferson Township, Coshocton County, Ohio | 0.0000612302% |
| OH856 | Jefferson Township, Crawford County, Ohio | 0.0004567985% |
| OH857 | Jefferson Township, Fayette County, Ohio | 0.0005898074% |
| OH858 | Jefferson Township, Franklin County, Ohio | 0.0261561693% |
| OH859 | Jefferson Township, Greene County, Ohio | 0.0000619123% |
| OH860 | Jefferson Township, Guernsey County, Ohio | 0.0000679895% |
| OH861 | Jefferson Township, Jackson County, Ohio | 0.0000828783% |
| OH862 | Jefferson Township, Knox County, Ohio | 0.0006284039% |
| OH863 | Jefferson Township, Logan County, Ohio | 0.0002493846% |
| OH864 | Jefferson Township, Madison County, Ohio | 0.0262668976% |
| OH865 | Jefferson Township, Montgomery County, Ohio | 0.0133322246% |
| OH866 | Jefferson Township, Muskingum County, Ohio | 0.0005015462% |
| OH867 | Jefferson Township, Noble County, Ohio | 0.0000172477% |
| OH868 | Jefferson Township, Preble County, Ohio | 0.0008020371% |
| OH869 | Jefferson Township, Richland County, Ohio | 0.0017662765% |
| OH870 | Jefferson Township, Ross County, Ohio | 0.0009148677% |
| OH871 | Jefferson Township, Scioto County, Ohio | 0.0036109358% |
| OH872 | Jefferson Township, Tuscarawas County, Ohio | 0.0008079949% |
| OH873 | Jefferson Township, Williams County, Ohio | 0.0002200224% |
| OH874 | Jefferson Village, Ohio | 0.0039566613% |
| OH875 | Jeffersonville Village, Ohio | 0.0000112344% |
| OH876 | Jenera Village, Ohio | 0.0001194701% |
| OH877 | Jennings Township, Ohio | 0.0002731862% |
| OH878 | Jerome Township, Ohio | 0.0044044550% |
| OH879 | Jeromesville Village, Ohio | 0.0003085668% |
| OH880 | Jerry City Village, Ohio | 0.0003417298% |
| OH881 | Jersey Township, Ohio | 0.0017699883% |
| OH882 | Jerusalem Township, Ohio | 0.0021563480% |
| OH883 | Jerusalem Village, Ohio | 0.0000311703% |
| OH884 | Jewett Village, Ohio | 0.0001813051% |

| State ID | Qualifying Subdivision | Consolidated State Allocation |
|-----------------|--|--------------------------------------|
| OH885 | Johnson Township, Ohio | 0.0002326265% |
| OH886 | Johnston Township, Ohio | 0.0002216522% |
| OH887 | Johnstown Village, Ohio | 0.0092206199% |
| OH888 | Junction City Village, Ohio | 0.0017212480% |
| OH889 | Kalida Village, Ohio | 0.0022682733% |
| OH890 | Kelleys Island Village, Ohio | 0.0028777715% |
| OH891 | Kent City, Ohio | 0.0513285414% |
| OH892 | Kenton City, Ohio | 0.0306658035% |
| OH893 | Kettering City, Ohio | 0.3384195127% |
| OH894 | Kettersville Village, Ohio | 0.0000266218% |
| OH895 | Killbuck Township, Ohio | 0.0002093931% |
| OH896 | Killbuck Village, Ohio | 0.0010702314% |
| OH897 | Kingston Township, Ohio | 0.0000164977% |
| OH898 | Kingston Village, Ohio | 0.0076824625% |
| OH899 | Kingsville Township, Ohio | 0.0011036385% |
| OH900 | Kinsman Township, Ohio | 0.0020801208% |
| OH901 | Kipton Village, Ohio | 0.0000973918% |
| OH902 | Kirby Village, Ohio | 0.0000472254% |
| OH903 | Kirkersville Village, Ohio | 0.0005560173% |
| OH904 | Kirkwood Township, Ohio | 0.0000140607% |
| OH905 | Kirtland City, Ohio | 0.0223930205% |
| OH906 | Kirtland Hills Village, Ohio | 0.0096850050% |
| OH907 | Knox County, Ohio | 0.3115395206% |
| OH908 | Knox Township, Columbiana County, Ohio | 0.0005191487% |
| OH909 | Knox Township, Guernsey County, Ohio | 0.0002039685% |
| OH910 | Knox Township, Jefferson County, Ohio | 0.0010041070% |
| OH911 | Knox Township, Vinton County, Ohio | 0.0001170406% |
| OH912 | La Grange Township, Ohio | 0.0042170664% |
| OH913 | La Rue Village, Ohio | 0.0006694539% |
| OH914 | Lafayette Township, Ohio | 0.0073805047% |
| OH915 | Lafayette Village, Ohio | 0.0000886329% |
| OH916 | Lagrange Village, Ohio | 0.0054247251% |
| OH917 | Lake County, Ohio | 1.2794251773% |
| OH918 | Lake Township, Stark County, Ohio | 0.0367336076% |
| OH919 | Lake Township, Wood County, Ohio | 0.0141058613% |
| OH920 | Lakeline Village, Ohio | 0.0000947652% |
| OH921 | Lakemore Village, Ohio | 0.0083562888% |
| OH922 | Lakeview Village, Ohio | 0.0008279569% |
| OH923 | Lakewood City, Ohio | 0.1008106545% |
| OH924 | Lancaster City, Ohio | 0.1565040398% |
| OH925 | Latty Township, Ohio | 0.0000877108% |
| OH926 | Latty Village, Ohio | 0.0000219277% |
| OH927 | Laura Village, Ohio | 0.0001135686% |

| State ID | Qualifying Subdivision | Consolidated State Allocation |
|-----------------|--|--------------------------------------|
| OH928 | Laurel Township, Ohio | 0.0001089904% |
| OH929 | Laurelville Village, Ohio | 0.0007183460% |
| OH930 | Lawrence County, Ohio | 0.5322395718% |
| OH931 | Lawrence Township, Lawrence County, Ohio | 0.0093186258% |
| OH932 | Lawrence Township, Stark County, Ohio | 0.0140521883% |
| OH933 | Lawrence Township, Tuscarawas County, Ohio | 0.0052322595% |
| OH934 | Lawrence Township, Washington County, Ohio | 0.0000334215% |
| OH935 | Lebanon City, Ohio | 0.0873597515% |
| OH936 | Lebanon Township, Ohio | 0.0004736376% |
| OH937 | Lee Township, Athens County, Ohio | 0.0005836255% |
| OH938 | Lee Township, Carroll County, Ohio | 0.0000980404% |
| OH939 | Lee Township, Monroe County, Ohio | 0.0000872768% |
| OH940 | Leesburg Township, Ohio | 0.0001989692% |
| OH941 | Leesburg Village, Ohio | 0.0054882077% |
| OH942 | Leesville Village, Ohio | 0.0000217868% |
| OH943 | Leetonia Village, Ohio | 0.0074544436% |
| OH944 | Leipsic Village, Ohio | 0.0030629968% |
| OH945 | Lemon Township, Ohio | 0.0041524079% |
| OH946 | Lenox Township, Ohio | 0.0002582984% |
| OH947 | Leroy Township, Ohio | 0.0053731877% |
| OH948 | Letart Township, Ohio | 0.0005413001% |
| OH949 | Lewis Township, Ohio | 0.0039998104% |
| OH950 | Lewisburg Village, Ohio | 0.0132254277% |
| OH951 | Lewisville Village, Ohio | 0.0001745536% |
| OH952 | Lexington Township, Ohio | 0.0014349065% |
| OH953 | Lexington Village, Ohio | 0.0093220146% |
| OH954 | Liberty Center Village, Ohio | 0.0002842517% |
| OH955 | Liberty Township, Adams County, Ohio | 0.0005534059% |
| OH956 | Liberty Township, Butler County, Ohio | 0.1149425287% |
| OH957 | Liberty Township, Clinton County, Ohio | 0.0016058699% |
| OH958 | Liberty Township, Crawford County, Ohio | 0.0001413900% |
| OH959 | Liberty Township, Darke County, Ohio | 0.0010825959% |
| OH960 | Liberty Township, Delaware County, Ohio | 0.0646792482% |
| OH961 | Liberty Township, Guernsey County, Ohio | 0.0001631748% |

| State ID | Qualifying Subdivision | Consolidated State Allocation |
|-----------------|---|--------------------------------------|
| OH962 | Liberty Township, Hancock County, Ohio | 0.0013703927% |
| OH963 | Liberty Township, Hardin County, Ohio | 0.0010773571% |
| OH964 | Liberty Township, Henry County, Ohio | 0.0006632539% |
| OH965 | Liberty Township, Highland County, Ohio | 0.0016487208% |
| OH966 | Liberty Township, Jackson County, Ohio | 0.0018785750% |
| OH967 | Liberty Township, Knox County, Ohio | 0.0003803498% |
| OH968 | Liberty Township, Licking County, Ohio | 0.0000926695% |
| OH969 | Liberty Township, Logan County, Ohio | 0.0003591138% |
| OH970 | Liberty Township, Mercer County, Ohio | 0.0002526633% |
| OH971 | Liberty Township, Putnam County, Ohio | 0.0002235160% |
| OH972 | Liberty Township, Seneca County, Ohio | 0.0003409218% |
| OH973 | Liberty Township, Trumbull County, Ohio | 0.0688997396% |
| OH974 | Liberty Township, Union County, Ohio | 0.0017726349% |
| OH975 | Liberty Township, Wood County, Ohio | 0.0002142817% |
| OH976 | Lick Township, Ohio | 0.0000552522% |
| OH977 | Licking County, Ohio | 0.7119059883% |
| OH978 | Licking Township, Licking County, Ohio | 0.0031507646% |
| OH979 | Licking Township, Muskingum County, Ohio | 0.0012839582% |
| OH980 | Lima City, Ohio | 0.1727455397% |
| OH981 | Limaville Village, Ohio | 0.0003869608% |
| OH982 | Lincoln Heights Village, Ohio | 0.0083419326% |
| OH983 | Lincoln Township, Ohio | 0.0001771237% |
| OH984 | Lindsey Village, Ohio | 0.0006510581% |
| OH985 | Linndale Village, Ohio | 0.0028091858% |
| OH986 | Lisbon Village, Ohio | 0.0009584285% |
| OH987 | Litchfield Township, Ohio | 0.0019838797% |
| OH988 | Lithopolis Village, Ohio | 0.0014069809% |
| OH989 | Liverpool Township, Columbiana County, Ohio | 0.0053112911% |
| OH990 | Liverpool Township, Medina County, Ohio | 0.0054202427% |
| OH991 | Lockbourne Village, Ohio | 0.0000076368% |
| OH992 | Lockington Village, Ohio | 0.0000443696% |

| State ID | Qualifying Subdivision | Consolidated State Allocation |
|-----------------|--|--------------------------------------|
| OH993 | Lockland Village, Ohio | 0.0146296956% |
| OH994 | Lodi Township, Ohio | 0.0003856097% |
| OH995 | Lodi Village, Ohio | 0.0068845348% |
| OH996 | Logan City, Ohio | 0.0081742815% |
| OH997 | Logan County, Ohio | 0.2671308245% |
| OH998 | Logan Township, Ohio | 0.0001602471% |
| OH999 | London City, Ohio | 0.0432082694% |
| OH1000 | Londonderry Township, Ohio | 0.0001223811% |
| OH1001 | Lorain City, Ohio | 0.2833225817% |
| OH1002 | Lorain County, Ohio | 1.3357776870% |
| OH1003 | Lordstown Village, Ohio | 0.0208012082% |
| OH1004 | Lore City Village, Ohio | 0.0001903706% |
| OH1005 | Lostcreek Township, Ohio | 0.0008063368% |
| OH1006 | Loudon Township, Carroll County, Ohio | 0.0003703748% |
| OH1007 | Loudon Township, Seneca County, Ohio | 0.0000802169% |
| OH1008 | Loudonville Village, Ohio | 0.0063961356% |
| OH1009 | Louisville City, Ohio | 0.0170110645% |
| OH1010 | Loveland City, Ohio | 0.0476149868% |
| OH1011 | Lowell Village, Ohio | 0.0000835538% |
| OH1012 | Lowellville Village, Ohio | 0.0039921417% |
| OH1013 | Lower Salem Village, Ohio | 0.0000220891% |
| OH1014 | Lucas County, Ohio | 3.1972089435% |
| OH1015 | Lucas Village, Ohio | 0.0007671706% |
| OH1016 | Luckey Village, Ohio | 0.0005693772% |
| OH1017 | Ludlow Falls Village, Ohio | 0.0002558525% |
| OH1018 | Ludlow Township, Ohio | 0.0000501323% |
| OH1019 | Lykens Township, Ohio | 0.0000217523% |
| OH1020 | Lynchburg Village, Ohio | 0.0028908592% |
| OH1021 | Lyndhurst City, Ohio | 0.0338761729% |
| OH1022 | Lynn Township, Ohio | 0.0000111068% |
| OH1023 | Lyons Village, Ohio | 0.0001442518% |
| OH1024 | Macedonia City, Ohio | 0.0527014847% |
| OH1025 | Macksburg Village, Ohio | 0.0000477742% |
| OH1026 | Mad River Township, Champaign County, Ohio | 0.0003806616% |
| OH1027 | Mad River Township, Clark County, Ohio | 0.0132962505% |
| OH1028 | Madeira City, Ohio | 0.0133187012% |
| OH1029 | Madison County, Ohio | 0.2562654482% |
| OH1030 | Madison Township, Butler County, Ohio | 0.0065436778% |
| OH1031 | Madison Township, Clark County, Ohio | 0.0028035083% |
| OH1032 | Madison Township, Columbiana County, Ohio | 0.0001863611% |
| OH1033 | Madison Township, Fayette County, Ohio | 0.0003651188% |

| State ID | Qualifying Subdivision | Consolidated State Allocation |
|-----------------|--|--------------------------------------|
| OH1034 | Madison Township, Franklin County, Ohio | 0.0648596631% |
| OH1035 | Madison Township, Guernsey County, Ohio | 0.0001087832% |
| OH1036 | Madison Township, Hancock County, Ohio | 0.0001546084% |
| OH1037 | Madison Township, Highland County, Ohio | 0.0000451704% |
| OH1038 | Madison Township, Lake County, Ohio | 0.0185550292% |
| OH1039 | Madison Township, Licking County, Ohio | 0.0016124501% |
| OH1040 | Madison Township, Muskingum County, Ohio | 0.0000200618% |
| OH1041 | Madison Township, Pickaway County, Ohio | 0.0005781272% |
| OH1042 | Madison Township, Richland County, Ohio | 0.0162443911% |
| OH1043 | Madison Township, Sandusky County, Ohio | 0.0010398844% |
| OH1044 | Madison Township, Scioto County, Ohio | 0.0090415557% |
| OH1045 | Madison Township, Williams County, Ohio | 0.0001650168% |
| OH1046 | Madison Village, Ohio | 0.0069557668% |
| OH1047 | Magnetic Springs Village, Ohio | 0.0003286007% |
| OH1048 | Magnolia Village, Ohio | 0.0039121470% |
| OH1049 | Mahoning County, Ohio | 1.6000258367% |
| OH1050 | Maineville Village, Ohio | 0.0020362222% |
| OH1051 | Malaga Township, Ohio | 0.0000561065% |
| OH1052 | Malinta Village, Ohio | 0.0000609111% |
| OH1053 | Malta Village, Ohio | 0.0001392397% |
| OH1054 | Malvern Village, Ohio | 0.0005882424% |
| OH1055 | Manchester Township, Ohio | 0.0013966912% |
| OH1056 | Manchester Village, Ohio | 0.0025562084% |
| OH1057 | Mansfield City, Ohio | 0.2140405926% |
| OH1058 | Mantua Township, Ohio | 0.0000649985% |
| OH1059 | Mantua Village, Ohio | 0.0015884020% |
| OH1060 | Maple Heights City, Ohio | 0.0395380059% |
| OH1061 | Marble Cliff Village, Ohio | 0.0004658471% |
| OH1062 | Marblehead Village, Ohio | 0.0019235388% |
| OH1063 | Marengo Village, Ohio | 0.0002597814% |
| OH1064 | Margaretta Township, Ohio | 0.0078229674% |
| OH1065 | Mariemont Village, Ohio | 0.0153812210% |
| OH1066 | Marietta City, Ohio | 0.0852917164% |
| OH1067 | Marietta Township, Ohio | 0.0002088845% |
| OH1068 | Marion City, Ohio | 0.2496505326% |
| OH1069 | Marion County, Ohio | 0.3374233828% |

| State ID | Qualifying Subdivision | Consolidated State Allocation |
|-----------------|--|--------------------------------------|
| OH1070 | Marion Township, Allen County, Ohio | 0.0001840837% |
| OH1071 | Marion Township, Clinton County, Ohio | 0.0020965523% |
| OH1072 | Marion Township, Fayette County, Ohio | 0.0007695582% |
| OH1073 | Marion Township, Hardin County, Ohio | 0.0006108726% |
| OH1074 | Marion Township, Henry County, Ohio | 0.0000947506% |
| OH1075 | Marion Township, Hocking County, Ohio | 0.0001634856% |
| OH1076 | Marion Township, Marion County, Ohio | 0.0526451142% |
| OH1077 | Marion Township, Mercer County, Ohio | 0.0015069562% |
| OH1078 | Marion Township, Pike County, Ohio | 0.0001943597% |
| OH1079 | Mark Township, Ohio | 0.0001324155% |
| OH1080 | Marlboro Township, Delaware County, Ohio | 0.0001979724% |
| OH1081 | Marlboro Township, Stark County, Ohio | 0.0048193068% |
| OH1082 | Marseilles Township, Ohio | 0.0000067465% |
| OH1083 | Marseilles Village, Ohio | 0.0000067465% |
| OH1084 | Marshall Township, Ohio | 0.0006323861% |
| OH1085 | Marshallville Village, Ohio | 0.0004600557% |
| OH1086 | Martins Ferry City, Ohio | 0.0347299689% |
| OH1087 | Martinsburg Village, Ohio | 0.0000165369% |
| OH1088 | Martinsville Village, Ohio | 0.0006022012% |
| OH1089 | Mary Ann Township, Ohio | 0.0009452294% |
| OH1090 | Marysville City, Ohio | 0.0386422342% |
| OH1091 | Mason City, Ohio | 0.1510527828% |
| OH1092 | Mason Township, Ohio | 0.0000347710% |
| OH1093 | Massie Township, Ohio | 0.0001279911% |
| OH1094 | Massillon City, Ohio | 0.1194930798% |
| OH1095 | Matamoras Village, Ohio | 0.0003175044% |
| OH1096 | Maumee City, Ohio | 0.0830057490% |
| OH1097 | Mayfield Heights City, Ohio | 0.0460098010% |
| OH1098 | Mayfield Village, Ohio | 0.0222206201% |
| OH1099 | McArthur Village, Ohio | 0.0034201873% |
| OH1100 | McClure Village, Ohio | 0.0000744469% |
| OH1101 | McComb Village, Ohio | 0.0019536880% |
| OH1102 | McConnelsville Village, Ohio | 0.0038344466% |
| OH1103 | McDonald Township, Ohio | 0.0004331642% |
| OH1104 | McDonald Village, Ohio | 0.0085762358% |
| OH1105 | McGuffey Village, Ohio | 0.0000111068% |
| OH1106 | McKean Township, Ohio | 0.0016773188% |
| OH1107 | McLean Township, Ohio | 0.0000088739% |

| State ID | Qualifying Subdivision | Consolidated State Allocation |
|-----------------|--|--------------------------------------|
| OH1108 | Mead Township, Ohio | 0.0016310431% |
| OH1109 | Mecca Township, Ohio | 0.0015686157% |
| OH1110 | Mechanicsburg Village, Ohio | 0.0059742716% |
| OH1111 | Medina City, Ohio | 0.0850942672% |
| OH1112 | Medina County, Ohio | 0.7825696764% |
| OH1113 | Medina Township, Ohio | 0.0180792844% |
| OH1114 | Meigs County, Ohio | 0.1986571471% |
| OH1115 | Meigs Township, Ohio | 0.0019764498% |
| OH1116 | Meigsville Township, Ohio | 0.0000749752% |
| OH1117 | Melrose Village, Ohio | 0.0001123652% |
| OH1118 | Mendon Village, Ohio | 0.0000902369% |
| OH1119 | Mentor City, Ohio | 0.2495262895% |
| OH1120 | Mentor-On-The-Lake City, Ohio | 0.0195974466% |
| OH1121 | Mercer County, Ohio | 0.1655486085% |
| OH1122 | Mesopotamia Township, Ohio | 0.0029496795% |
| OH1123 | Metamora Village, Ohio | 0.0001589872% |
| OH1124 | Meyers Lake Village, Ohio | 0.0015027860% |
| OH1125 | Miami County, Ohio | 0.5778482109% |
| OH1126 | Miami Township, Clermont County, Ohio | 0.2187745945% |
| OH1127 | Miami Township, Greene County, Ohio | 0.0056649739% |
| OH1128 | Miami Township, Hamilton County, Ohio | 0.0222368033% |
| OH1129 | Miami Township, Logan County, Ohio | 0.0002394092% |
| OH1130 | Miami Township, Montgomery County, Ohio | 0.1354683508% |
| OH1131 | Miamisburg City, Ohio | 0.1660413479% |
| OH1132 | Middle Point Village, Ohio | 0.0010159860% |
| OH1133 | Middleburg Heights City, Ohio | 0.0377244809% |
| OH1134 | Middlebury Township, Ohio | 0.0002811281% |
| OH1135 | Middlefield Village, Ohio | 0.0110639374% |
| OH1136 | Middleport Village, Ohio | 0.0066985891% |
| OH1137 | Middleton Township, Columbiana County, Ohio | 0.0013311506% |
| OH1138 | Middleton Township, Wood County, Ohio | 0.0032264709% |
| OH1139 | Middletown City, Ohio | 0.5826547123% |
| OH1140 | Midland Village, Ohio | 0.0000223037% |
| OH1141 | Midvale Village, Ohio | 0.0004926798% |
| OH1142 | Midway Village, Ohio | 0.0006778443% |
| OH1143 | Mifflin Township, Ashland County, Ohio | 0.0003416231% |
| OH1144 | Mifflin Township, Franklin County, Ohio | 0.0915733216% |
| OH1145 | Mifflin Township, Pike County, Ohio | 0.0001267563% |

| State ID | Qualifying Subdivision | Consolidated State Allocation |
|-----------------|---|--------------------------------------|
| OH1146 | Mifflin Township, Richland County, Ohio | 0.0080552911% |
| OH1147 | Mifflin Township, Wyandot County, Ohio | 0.0001214367% |
| OH1148 | Mifflin Village, Ohio | 0.0001545438% |
| OH1149 | Milan Township, Ohio | 0.0020258680% |
| OH1150 | Milan Village, Ohio | 0.0040820332% |
| OH1151 | Milford Center Village, Ohio | 0.0000633084% |
| OH1152 | Milford City, Ohio | 0.0751522099% |
| OH1153 | Milford Township, Butler County, Ohio | 0.0015672512% |
| OH1154 | Milford Township, Defiance County, Ohio | 0.0002979348% |
| OH1155 | Mill Creek Township, Coshocton County, Ohio | 0.0000229613% |
| OH1156 | Mill Creek Township, Williams County, Ohio | 0.0000628635% |
| OH1157 | Mill Township, Ohio | 0.0121593375% |
| OH1158 | Millbury Village, Ohio | 0.0009905091% |
| OH1159 | Millcreek Township, Ohio | 0.0000180881% |
| OH1160 | Milledgeville Village, Ohio | 0.0000257235% |
| OH1161 | Miller City Village, Ohio | 0.0000248351% |
| OH1162 | Miller Township, Ohio | 0.0008599212% |
| OH1163 | Millersburg Village, Ohio | 0.0018263731% |
| OH1164 | Millersport Village, Ohio | 0.0058664571% |
| OH1165 | Millville Village, Ohio | 0.0076100550% |
| OH1166 | Millwood Township, Ohio | 0.0000543916% |
| OH1167 | Milton Center Village, Ohio | 0.0000061223% |
| OH1168 | Milton Township, Ashland County, Ohio | 0.0000162678% |
| OH1169 | Milton Township, Mahoning County, Ohio | 0.0048642711% |
| OH1170 | Miltonsburg Village, Ohio | 0.0000172975% |
| OH1171 | Mineral City Village, Ohio | 0.0026506173% |
| OH1172 | Minerva Park Village, Ohio | 0.0030776456% |
| OH1173 | Minerva Village, Ohio | 0.0118214870% |
| OH1174 | Mingo Junction Village, Ohio | 0.0074909571% |
| OH1175 | Minster Village, Ohio | 0.0056442578% |
| OH1176 | Mississinawa Township, Ohio | 0.0003444623% |
| OH1177 | Mogadore Village, Ohio | 0.0107618198% |
| OH1178 | Monclova Township, Ohio | 0.0108181339% |
| OH1179 | Monday Creek Township, Ohio | 0.0000430312% |
| OH1180 | Monroe City, Ohio | 0.1198391105% |
| OH1181 | Monroe County, Ohio | 0.0768222745% |
| OH1182 | Monroe Township, Adams County, Ohio | 0.0016865705% |
| OH1183 | Monroe Township, Allen County, Ohio | 0.0002727166% |

| State ID | Qualifying Subdivision | Consolidated State Allocation |
|-----------------|--|--------------------------------------|
| OH1184 | Monroe Township, Carroll County, Ohio | 0.0010130841% |
| OH1185 | Monroe Township, Clermont County, Ohio | 0.0034821896% |
| OH1186 | Monroe Township, Darke County, Ohio | 0.0006151113% |
| OH1187 | Monroe Township, Guernsey County, Ohio | 0.0001903706% |
| OH1188 | Monroe Township, Harrison County, Ohio | 0.0003530677% |
| OH1189 | Monroe Township, Knox County, Ohio | 0.0021828768% |
| OH1190 | Monroe Township, Licking County, Ohio | 0.0160503654% |
| OH1191 | Monroe Township, Logan County, Ohio | 0.0001895323% |
| OH1192 | Monroe Township, Muskingum County, Ohio | 0.0001203711% |
| OH1193 | Monroe Township, Perry County, Ohio | 0.0000753046% |
| OH1194 | Monroe Township, Pickaway County, Ohio | 0.0003740823% |
| OH1195 | Monroe Township, Preble County, Ohio | 0.0020296448% |
| OH1196 | Monroe Township, Putnam County, Ohio | 0.0007698884% |
| OH1197 | Monroe Township, Richland County, Ohio | 0.0011596765% |
| OH1198 | Monroeville Village, Ohio | 0.0057515643% |
| OH1199 | Monterey Township, Ohio | 0.0001158972% |
| OH1200 | Montezuma Village, Ohio | 0.0003248528% |
| OH1201 | Montgomery City, Ohio | 0.0491831661% |
| OH1202 | Montgomery County, Ohio | 5.1644746001% |
| OH1203 | Montgomery Township, Marion County, Ohio | 0.0007252418% |
| OH1204 | Montgomery Township, Wood County, Ohio | 0.0011448768% |
| OH1205 | Montpelier Village, Ohio | 0.0054141221% |
| OH1206 | Montville Township, Geauga County, Ohio | 0.0005742528% |
| OH1207 | Montville Township, Medina County, Ohio | 0.0202875314% |
| OH1208 | Moorefield Township, Ohio | 0.0090773788% |
| OH1209 | Moraine City, Ohio | 0.0890573422% |
| OH1210 | Moreland Hills Village, Ohio | 0.0034611065% |
| OH1211 | Morgan County, Ohio | 0.0873568346% |
| OH1212 | Morgan Township, Ashtabula County, Ohio | 0.0013032327% |

| State ID | Qualifying Subdivision | Consolidated State Allocation |
|-----------------|--------------------------------------|--------------------------------------|
| OH1213 | Morgan Township, Butler County, Ohio | 0.0060266465% |
| OH1214 | Morgan Township, Gallia County, Ohio | 0.0004498495% |
| OH1215 | Morgan Township, Knox County, Ohio | 0.0013394926% |
| OH1216 | Morgan Township, Scioto County, Ohio | 0.0014216283% |
| OH1217 | Morrall Village, Ohio | 0.0008926053% |
| OH1218 | Morris Township, Ohio | 0.0000330739% |
| OH1219 | Morristown Village, Ohio | 0.0004780643% |
| OH1220 | Morrow County, Ohio | 0.2192732037% |
| OH1221 | Morrow Village, Ohio | 0.0015475289% |
| OH1222 | Moscow Village, Ohio | 0.0010343137% |
| OH1223 | Moulton Township, Ohio | 0.0002403706% |
| OH1224 | Mount Blanchard Village, Ohio | 0.0000632489% |
| OH1225 | Mount Cory Village, Ohio | 0.0001194701% |
| OH1226 | Mount Eaton Village, Ohio | 0.0003286112% |
| OH1227 | Mount Gilead Village, Ohio | 0.0047705309% |
| OH1228 | Mount Healthy City, Ohio | 0.0150472097% |
| OH1229 | Mount Orab Village, Ohio | 0.0858253892% |
| OH1230 | Mount Pleasant Township, Ohio | 0.0009562924% |
| OH1231 | Mount Pleasant Village, Ohio | 0.0001593821% |
| OH1232 | Mount Sterling Village, Ohio | 0.0092167280% |
| OH1233 | Mount Vernon City, Ohio | 0.0916146794% |
| OH1234 | Mount Victory Village, Ohio | 0.0003726928% |
| OH1235 | Mowrystown Village, Ohio | 0.0099826658% |
| OH1236 | Munroe Falls City, Ohio | 0.0144765234% |
| OH1237 | Munson Township, Ohio | 0.0126431327% |
| OH1238 | Murray City Village, Ohio | 0.0003666041% |
| OH1239 | Muskingum County, Ohio | 0.5186890264% |
| OH1240 | Muskingum Township, Ohio | 0.0034591272% |
| OH1241 | Mutual Village, Ohio | 0.0000512624% |
| OH1242 | Napoleon City, Ohio | 0.0200262083% |
| OH1243 | Napoleon Township, Ohio | 0.0008595230% |
| OH1244 | Nashville Village, Ohio | 0.0001163295% |
| OH1245 | Navarre Village, Ohio | 0.0045125337% |
| OH1246 | Nellie Village, Ohio | 0.0000766034% |
| OH1247 | Nelsonville City, Ohio | 0.0153618582% |
| OH1248 | Nevada Village, Ohio | 0.0000539719% |
| OH1249 | Neville Village, Ohio | 0.0000172386% |
| OH1250 | New Albany City, Ohio | 0.0355984449% |
| OH1251 | New Alexandria Village, Ohio | 0.0001593821% |
| OH1252 | New Athens Village, Ohio | 0.0001049661% |
| OH1253 | New Bavaria Village, Ohio | 0.0001925555% |
| OH1254 | New Bloomington Village, Ohio | 0.0006286558% |
| OH1255 | New Boston Village, Ohio | 0.0217793450% |
| OH1256 | New Bremen Village, Ohio | 0.0076829566% |
| OH1257 | New Carlisle City, Ohio | 0.0121258538% |

| State ID | Qualifying Subdivision | Consolidated State Allocation |
|-----------------|---|--------------------------------------|
| OH1258 | New Concord Village, Ohio | 0.0073426360% |
| OH1259 | New Franklin City, Ohio | 0.0293867642% |
| OH1260 | New Haven Township, Ohio | 0.0016334992% |
| OH1261 | New Holland Village, Ohio | 0.0001903085% |
| OH1262 | New Jasper Township, Ohio | 0.0016406755% |
| OH1263 | New Knoxville Village, Ohio | 0.0011840478% |
| OH1264 | New Lebanon Village, Ohio | 0.0058388430% |
| OH1265 | New Lexington Village, Ohio | 0.0129954223% |
| OH1266 | New London Township, Ohio | 0.0002882646% |
| OH1267 | New London Village, Ohio | 0.0030473682% |
| OH1268 | New Madison Village, Ohio | 0.0016608005% |
| OH1269 | New Market Township, Ohio | 0.0002484374% |
| OH1270 | New Miami Village, Ohio | 0.0024074272% |
| OH1271 | New Middletown Village, Ohio | 0.0007615778% |
| OH1272 | New Paris Village, Ohio | 0.0016204423% |
| OH1273 | New Philadelphia City, Ohio | 0.0774788253% |
| OH1274 | New Richmond Village, Ohio | 0.0330808011% |
| OH1275 | New Riegel Village, Ohio | 0.0002406507% |
| OH1276 | New Russia Township, Ohio | 0.0008375698% |
| OH1277 | New Straitsville Village, Ohio | 0.0021300444% |
| OH1278 | New Vienna Village, Ohio | 0.0009144537% |
| OH1279 | New Washington Village, Ohio | 0.0012290055% |
| OH1280 | New Waterford Village, Ohio | 0.0048586998% |
| OH1281 | New Weston Village, Ohio | 0.0000861156% |
| OH1282 | Newark City, Ohio | 0.1777772576% |
| OH1283 | Newark Township, Ohio | 0.0018255901% |
| OH1284 | Newberry Township, Ohio | 0.0019874499% |
| OH1285 | Newburgh Heights Village, Ohio | 0.0042789708% |
| OH1286 | Newbury Township, Ohio | 0.0027755552% |
| OH1287 | Newcomerstown Village, Ohio | 0.0076759513% |
| OH1288 | Newton Falls Village, Ohio | 0.0365044154% |
| OH1289 | Newton Township, Licking County, Ohio | 0.0011027676% |
| OH1290 | Newton Township, Muskingum County, Ohio | 0.0020262466% |
| OH1291 | Newton Township, Pike County, Ohio | 0.0002281614% |
| OH1292 | Newton Township, Trumbull County, Ohio | 0.0026939270% |
| OH1293 | Newtonsville Village, Ohio | 0.0005516340% |
| OH1294 | Newtown Village, Ohio | 0.0057282940% |
| OH1295 | Ney Village, Ohio | 0.0000662077% |
| OH1296 | Nile Township, Ohio | 0.0052315920% |
| OH1297 | Niles City, Ohio | 0.1643806952% |
| OH1298 | Nimishillen Township, Ohio | 0.0122610291% |
| OH1299 | Noble County, Ohio | 0.0987433126% |
| OH1300 | Noble Township, Auglaize County, Ohio | 0.0000089026% |

| State ID | Qualifying Subdivision | Consolidated State Allocation |
|-----------------|---|--------------------------------------|
| OH1301 | Noble Township, Defiance County, Ohio | 0.0003420733% |
| OH1302 | Noble Township, Noble County, Ohio | 0.0008278915% |
| OH1303 | North Baltimore Village, Ohio | 0.0034529973% |
| OH1304 | North Bend Village, Ohio | 0.0025608089% |
| OH1305 | North Bloomfield Township, Ohio | 0.0004132886% |
| OH1306 | North Canton City, Ohio | 0.0524878920% |
| OH1307 | North College Hill City, Ohio | 0.0194144077% |
| OH1308 | North Fairfield Village, Ohio | 0.0000686344% |
| OH1309 | North Hampton Village, Ohio | 0.0018236413% |
| OH1310 | North Kingsville Village, Ohio | 0.0058586766% |
| OH1311 | North Lewisburg Village, Ohio | 0.0040569220% |
| OH1312 | North Olmsted City, Ohio | 0.0399884238% |
| OH1313 | North Perry Village, Ohio | 0.0021416939% |
| OH1314 | North Randall Village, Ohio | 0.0010272691% |
| OH1315 | North Ridgeville City, Ohio | 0.1099748579% |
| OH1316 | North Robinson Village, Ohio | 0.0000652569% |
| OH1317 | North Royalton City, Ohio | 0.0490362937% |
| OH1318 | North Star Village, Ohio | 0.0006041028% |
| OH1319 | North Township, Ohio | 0.0006202542% |
| OH1320 | Northfield Center Township, Ohio | 0.0055419447% |
| OH1321 | Northfield Village, Ohio | 0.0204907382% |
| OH1322 | Northwest Township, Ohio | 0.0003378915% |
| OH1323 | Northwood City, Ohio | 0.0154037964% |
| OH1324 | Norton City, Ohio | 0.0374368018% |
| OH1325 | Norwalk City, Ohio | 0.0671930963% |
| OH1326 | Norwalk Township, Ohio | 0.0009746088% |
| OH1327 | Norwich Township, Franklin County, Ohio | 0.0881825657% |
| OH1328 | Norwich Township, Huron County, Ohio | 0.0005490754% |
| OH1329 | Norwich Village, Ohio | 0.0000776491% |
| OH1330 | Norwood City, Ohio | 0.1133550899% |
| OH1331 | Nottingham Township, Ohio | 0.0002290169% |
| OH1332 | Oak Harbor Village, Ohio | 0.0043210926% |
| OH1333 | Oak Hill Village, Ohio | 0.0009945397% |
| OH1334 | Oakwood City, Ohio | 0.0665292396% |
| OH1335 | Oakwood Village, Cuyahoga County, Ohio | 0.0160412015% |
| OH1336 | Oakwood Village, Paulding County, Ohio | 0.0006103209% |
| OH1337 | Oberlin City, Ohio | 0.0523286319% |
| OH1338 | Obetz Village, Ohio | 0.0012677151% |
| OH1339 | Octa Village, Ohio | 0.0000132032% |
| OH1340 | Ohio City Village, Ohio | 0.0013381279% |
| OH1341 | Ohio Township, Clermont County, Ohio | 0.0024995915% |

| State ID | Qualifying Subdivision | Consolidated State Allocation |
|-----------------|--|--------------------------------------|
| OH1342 | Ohio Township, Monroe County, Ohio | 0.0002805325% |
| OH1343 | Old Washington Village, Ohio | 0.0016589439% |
| OH1344 | Olive Township, Meigs County, Ohio | 0.0005413001% |
| OH1345 | Olive Township, Noble County, Ohio | 0.0002069729% |
| OH1346 | Olmsted Falls City, Ohio | 0.0116318466% |
| OH1347 | Olmsted Township, Ohio | 0.0148163807% |
| OH1348 | Ontario City, Ohio | 0.0192773910% |
| OH1349 | Orange Township, Ashland County, Ohio | 0.0004880329% |
| OH1350 | Orange Township, Carroll County, Ohio | 0.0003703748% |
| OH1351 | Orange Township, Delaware County, Ohio | 0.0531556020% |
| OH1352 | Orange Township, Meigs County, Ohio | 0.0003383126% |
| OH1353 | Orange Township, Shelby County, Ohio | 0.0011891054% |
| OH1354 | Orange Village, Ohio | 0.0100237754% |
| OH1355 | Orangeville Village, Ohio | 0.0005285553% |
| OH1356 | Oregon City, Ohio | 0.0936692081% |
| OH1357 | Orrville City, Ohio | 0.0089614214% |
| OH1358 | Orwell Township, Ohio | 0.0004813742% |
| OH1359 | Orwell Village, Ohio | 0.0054712290% |
| OH1360 | Osgood Village, Ohio | 0.0000984178% |
| OH1361 | Osnaburg Township, Ohio | 0.0017515756% |
| OH1362 | Ostrander Village, Ohio | 0.0001237328% |
| OH1363 | Ottawa County, Ohio | 0.2393019717% |
| OH1364 | Ottawa Hills Village, Ohio | 0.0134021121% |
| OH1365 | Ottawa Village, Ohio | 0.0047352274% |
| OH1366 | Ottoville Village, Ohio | 0.0010927448% |
| OH1367 | Otway Village, Ohio | 0.0001137303% |
| OH1368 | Owensville Village, Ohio | 0.0008791667% |
| OH1369 | Oxford City, Ohio | 0.0794612533% |
| OH1370 | Oxford Township, Butler County, Ohio | 0.1101599888% |
| OH1371 | Oxford Township, Coshocton County, Ohio | 0.0002143057% |
| OH1372 | Oxford Township, Guernsey County, Ohio | 0.0001223811% |
| OH1373 | Oxford Township, Tuscarawas County, Ohio | 0.0000788288% |
| OH1374 | Painesville City, Ohio | 0.0828627046% |
| OH1375 | Painesville Township, Ohio | 0.0334236916% |
| OH1376 | Paint Township, Fayette County, Ohio | 0.0000280861% |

| State ID | Qualifying Subdivision | Consolidated State Allocation |
|-----------------|---|--------------------------------------|
| OH1377 | Paint Township, Highland County, Ohio | 0.0002710226% |
| OH1378 | Paint Township, Holmes County, Ohio | 0.0004187862% |
| OH1379 | Paint Township, Madison County, Ohio | 0.0000155425% |
| OH1380 | Paint Township, Ross County, Ohio | 0.0003836542% |
| OH1381 | Paint Township, Wayne County, Ohio | 0.0001894347% |
| OH1382 | Palestine Village, Ohio | 0.0005121741% |
| OH1383 | Palmer Township, Ohio | 0.0000584877% |
| OH1384 | Palmyra Township, Ohio | 0.0008124819% |
| OH1385 | Pandora Village, Ohio | 0.0009188990% |
| OH1386 | Paris Township, Portage County, Ohio | 0.0001503091% |
| OH1387 | Paris Township, Stark County, Ohio | 0.0010390703% |
| OH1388 | Parkman Township, Ohio | 0.0008613792% |
| OH1389 | Parma City, Ohio | 0.1543116176% |
| OH1390 | Parma Heights City, Ohio | 0.0326118418% |
| OH1391 | Parral Village, Ohio | 0.0000098536% |
| OH1392 | Pataskala City, Ohio | 0.0174033408% |
| OH1393 | Patterson Village, Ohio | 0.0000841761% |
| OH1394 | Paulding County, Ohio | 0.0839721160% |
| OH1395 | Paulding Township, Ohio | 0.0001534939% |
| OH1396 | Paulding Village, Ohio | 0.0016847781% |
| OH1397 | Paxton Township, Ohio | 0.0010329152% |
| OH1398 | Payne Village, Ohio | 0.0005664655% |
| OH1399 | Pease Township, Ohio | 0.0005202465% |
| OH1400 | Pebble Township, Ohio | 0.0003464673% |
| OH1401 | Pee Pee Township, Ohio | 0.0015041749% |
| OH1402 | Peebles Village, Ohio | 0.0067989872% |
| OH1403 | Pemberville Village, Ohio | 0.0012856905% |
| OH1404 | Peninsula Village, Ohio | 0.0050407601% |
| OH1405 | Penn Township, Ohio | 0.0001392397% |
| OH1406 | Pepper Pike City, Ohio | 0.0193758750% |
| OH1407 | Perkins Township, Ohio | 0.0512077107% |
| OH1408 | Perry County, Ohio | 0.2380485965% |
| OH1409 | Perry Township, Allen County, Ohio | 0.0045543679% |
| OH1410 | Perry Township, Brown County, Ohio | 0.0143559087% |
| OH1411 | Perry Township, Columbiana County, Ohio | 0.0048853229% |
| OH1412 | Perry Township, Fayette County, Ohio | 0.0003538844% |
| OH1413 | Perry Township, Franklin County, Ohio | 0.0091642053% |

| State ID | Qualifying Subdivision | Consolidated State Allocation |
|-----------------|--|--------------------------------------|
| OH1414 | Perry Township, Lake County, Ohio | 0.0025586608% |
| OH1415 | Perry Township, Lawrence County, Ohio | 0.0009214313% |
| OH1416 | Perry Township, Licking County, Ohio | 0.0016309840% |
| OH1417 | Perry Township, Logan County, Ohio | 0.0026933538% |
| OH1418 | Perry Township, Monroe County, Ohio | 0.0000872768% |
| OH1419 | Perry Township, Muskingum County, Ohio | 0.0027986277% |
| OH1420 | Perry Township, Pickaway County, Ohio | 0.0000291493% |
| OH1421 | Perry Township, Pike County, Ohio | 0.0001267563% |
| OH1422 | Perry Township, Putnam County, Ohio | 0.0000082784% |
| OH1423 | Perry Township, Richland County, Ohio | 0.0004103471% |
| OH1424 | Perry Township, Stark County, Ohio | 0.0537347763% |
| OH1425 | Perry Township, Wood County, Ohio | 0.0001040797% |
| OH1426 | Perry Village, Ohio | 0.0054300469% |
| OH1427 | Perrysburg City, Ohio | 0.0576846462% |
| OH1428 | Perrysburg Township, Ohio | 0.0342177338% |
| OH1429 | Perrysville Village, Ohio | 0.0008459238% |
| OH1430 | Peru Township, Huron County, Ohio | 0.0000274538% |
| OH1431 | Peru Township, Morrow County, Ohio | 0.0000708495% |
| OH1432 | Phillipsburg Village, Ohio | 0.0041962937% |
| OH1433 | Philo Village, Ohio | 0.0010532470% |
| OH1434 | Pickaway County, Ohio | 0.0934088328% |
| OH1435 | Pickaway Township, Ohio | 0.0005441197% |
| OH1436 | Pickerington City, Ohio | 0.0350194279% |
| OH1437 | Pierce Township, Ohio | 0.0721778605% |
| OH1438 | Pierpont Township, Ohio | 0.0011858243% |
| OH1439 | Pike County, Ohio | 0.3072066041% |
| OH1440 | Pike Township, Brown County, Ohio | 0.0024184900% |
| OH1441 | Pike Township, Clark County, Ohio | 0.0026810249% |
| OH1442 | Pike Township, Perry County, Ohio | 0.0022268646% |
| OH1443 | Pike Township, Stark County, Ohio | 0.0021276201% |
| OH1444 | Piketon Village, Ohio | 0.0023999196% |

| State ID | Qualifying Subdivision | Consolidated State Allocation |
|-----------------|---|--------------------------------------|
| OH1445 | Pioneer Village, Ohio | 0.0028760068% |
| OH1446 | Piqua City, Ohio | 0.0869480927% |
| OH1447 | Pittsburg Village, Ohio | 0.0005659024% |
| OH1448 | Pitt Township, Ohio | 0.0002833522% |
| OH1449 | Plain City Village, Ohio | 0.0102501421% |
| OH1450 | Plain Township, Franklin County, Ohio | 0.0388485937% |
| OH1451 | Plain Township, Stark County, Ohio | 0.0464019090% |
| OH1452 | Plain Township, Wayne County, Ohio | 0.0002976831% |
| OH1453 | Plain Township, Wood County, Ohio | 0.0002693828% |
| OH1454 | Plainfield Village, Ohio | 0.0000153076% |
| OH1455 | Pleasant City Village, Ohio | 0.0008654831% |
| OH1456 | Pleasant Hill Village, Ohio | 0.0002839214% |
| OH1457 | Pleasant Plain Village, Ohio | 0.0000116356% |
| OH1458 | Pleasant Township, Brown County, Ohio | 0.0012092450% |
| OH1459 | Pleasant Township, Clark County, Ohio | 0.0032390047% |
| OH1460 | Pleasant Township, Fairfield County, Ohio | 0.0068849393% |
| OH1461 | Pleasant Township, Franklin County, Ohio | 0.0137844922% |
| OH1462 | Pleasant Township, Hancock County, Ohio | 0.0002811062% |
| OH1463 | Pleasant Township, Henry County, Ohio | 0.0002233406% |
| OH1464 | Pleasant Township, Knox County, Ohio | 0.0045641970% |
| OH1465 | Pleasant Township, Marion County, Ohio | 0.0096326984% |
| OH1466 | Pleasant Township, Perry County, Ohio | 0.0001828826% |
| OH1467 | Pleasant Township, Seneca County, Ohio | 0.0003208676% |
| OH1468 | Pleasant Township, Van Wert County, Ohio | 0.0002849717% |
| OH1469 | Pleasantville Village, Ohio | 0.0000570350% |
| OH1470 | Plymouth Township, Ohio | 0.0017493844% |
| OH1471 | Plymouth Village, Ohio | 0.0065060016% |
| OH1472 | Poland Township, Ohio | 0.0148262002% |
| OH1473 | Poland Village, Ohio | 0.0061663235% |
| OH1474 | Polk Township, Ohio | 0.0010767393% |
| OH1475 | Polk Village, Ohio | 0.0000406694% |
| OH1476 | Pomeroy Village, Ohio | 0.0093881741% |
| OH1477 | Port Clinton City, Ohio | 0.0145364578% |
| OH1478 | Port Jefferson Village, Ohio | 0.0003105872% |

| State ID | Qualifying Subdivision | Consolidated State Allocation |
|-----------------|---|--------------------------------------|
| OH1479 | Port Washington Village, Ohio | 0.0003251687% |
| OH1480 | Port William Village, Ohio | 0.0010928837% |
| OH1481 | Portage County, Ohio | 0.9187057360% |
| OH1482 | Portage Township, Hancock County, Ohio | 0.0001686637% |
| OH1483 | Portage Township, Ottawa County, Ohio | 0.0000480885% |
| OH1484 | Portage Township, Wood County, Ohio | 0.0001408137% |
| OH1485 | Portage Village, Ohio | 0.0016040519% |
| OH1486 | Porter Township, Delaware County, Ohio | 0.0036954857% |
| OH1487 | Porter Township, Scioto County, Ohio | 0.0395496982% |
| OH1488 | Portsmouth City, Ohio | 0.2233662325% |
| OH1489 | Potsdam Village, Ohio | 0.0000227137% |
| OH1490 | Powell City, Ohio | 0.0184361841% |
| OH1491 | Powhatan Point Village, Ohio | 0.0016591645% |
| OH1492 | Prairie Township, Franklin County, Ohio | 0.0344574120% |
| OH1493 | Prairie Township, Holmes County, Ohio | 0.0003867956% |
| OH1494 | Preble County, Ohio | 0.3067055248% |
| OH1495 | Proctorville Village, Ohio | 0.0018254771% |
| OH1496 | Prospect Village, Ohio | 0.0011157566% |
| OH1497 | Providence Township, Ohio | 0.0026476678% |
| OH1498 | Pulaski Township, Ohio | 0.0002907439% |
| OH1499 | Pultney Township, Ohio | 0.0018560145% |
| OH1500 | Pusheta Township, Ohio | 0.0002670784% |
| OH1501 | Put In Bay Township, Ohio | 0.0034623699% |
| OH1502 | Put-In-Bay Village, Ohio | 0.0040050827% |
| OH1503 | Putnam County, Ohio | 0.1372967601% |
| OH1504 | Quaker City Village, Ohio | 0.0004351328% |
| OH1505 | Quincy Village, Ohio | 0.0003391631% |
| OH1506 | Raccoon Township, Ohio | 0.0003561309% |
| OH1507 | Racine Village, Ohio | 0.0010826003% |
| OH1508 | Radnor Township, Ohio | 0.0001814747% |
| OH1509 | Randolph Township, Ohio | 0.0013730943% |
| OH1510 | Range Township, Ohio | 0.0007149570% |
| OH1511 | Rarden Township, Ohio | 0.0020471447% |
| OH1512 | Rarden Village, Ohio | 0.0005117862% |
| OH1513 | Ravenna City, Ohio | 0.0218557620% |
| OH1514 | Ravenna Township, Ohio | 0.0059636168% |
| OH1515 | Rawson Village, Ohio | 0.0001405531% |
| OH1516 | Rayland Village, Ohio | 0.0003984552% |
| OH1517 | Reading City, Ohio | 0.0457344992% |
| OH1518 | Reading Township, Ohio | 0.0019364040% |
| OH1519 | Recovery Township, Ohio | 0.0000812132% |
| OH1520 | Reily Township, Ohio | 0.0012764211% |

| State ID | Qualifying Subdivision | Consolidated State Allocation |
|-----------------|---|--------------------------------------|
| OH1521 | Reminderville Village, Ohio | 0.0151415568% |
| OH1522 | Rendville Village, Ohio | 0.0001828826% |
| OH1523 | Republic Village, Ohio | 0.0011130095% |
| OH1524 | Reynoldsburg City, Ohio | 0.0697130845% |
| OH1525 | Rice Township, Ohio | 0.0003978688% |
| OH1526 | Richfield Township, Henry County, Ohio | 0.0023349246% |
| OH1527 | Richfield Township, Lucas County, Ohio | 0.0047039321% |
| OH1528 | Richfield Township, Summit County, Ohio | 0.0095996121% |
| OH1529 | Richfield Village, Ohio | 0.0399887454% |
| OH1530 | Richland County, Ohio | 0.7455113947% |
| OH1531 | Richland Township, Allen County, Ohio | 0.0002999883% |
| OH1532 | Richland Township, Belmont County, Ohio | 0.0026715361% |
| OH1533 | Richland Township, Clinton County, Ohio | 0.0005798975% |
| OH1534 | Richland Township, Darke County, Ohio | 0.0002952534% |
| OH1535 | Richland Township, Fairfield County, Ohio | 0.0003503579% |
| OH1536 | Richland Township, Holmes County, Ohio | 0.0001483201% |
| OH1537 | Richland Township, Wyandot County, Ohio | 0.0001079437% |
| OH1538 | Richmond Heights City, Ohio | 0.0218650269% |
| OH1539 | Richmond Township, Ashtabula County, Ohio | 0.0003170025% |
| OH1540 | Richmond Township, Huron County, Ohio | 0.0015099572% |
| OH1541 | Richmond Village, Ohio | 0.0007609773% |
| OH1542 | Richwood Village, Ohio | 0.0014048433% |
| OH1543 | Ridgefield Township, Ohio | 0.0003431721% |
| OH1544 | Ridgeville Township, Ohio | 0.0002165727% |
| OH1545 | Ridgeway Village, Ohio | 0.0003864298% |
| OH1546 | Riley Township, Ohio | 0.0007202182% |
| OH1547 | Rio Grande Village, Ohio | 0.0014432672% |
| OH1548 | Ripley Township, Holmes County, Ohio | 0.0000348988% |
| OH1549 | Ripley Township, Huron County, Ohio | 0.0000137269% |
| OH1550 | Ripley Village, Ohio | 0.0111932679% |
| OH1551 | Risingsun Village, Ohio | 0.0004530528% |
| OH1552 | Rittman City, Ohio | 0.0059649971% |
| OH1553 | Riverlea Village, Ohio | 0.0001680104% |
| OH1554 | Riverside City, Ohio | 0.0817797700% |
| OH1555 | Roaming Shores Village, Ohio | 0.0034987688% |

| State ID | Qualifying Subdivision | Consolidated State Allocation |
|-----------------|--|--------------------------------------|
| OH1556 | Rochester Township, Ohio | 0.0013537465% |
| OH1557 | Rochester Village, Ohio | 0.0000194784% |
| OH1558 | Rock Creek Village, Ohio | 0.0002113350% |
| OH1559 | Rockford Village, Ohio | 0.0018408327% |
| OH1560 | Rocky Ridge Village, Ohio | 0.0002129632% |
| OH1561 | Rocky River City, Ohio | 0.0503638414% |
| OH1562 | Rogers Village, Ohio | 0.0005457718% |
| OH1563 | Rome Township, Ashtabula County, Ohio | 0.0014206410% |
| OH1564 | Rome Township, Athens County, Ohio | 0.0002813909% |
| OH1565 | Rome Township, Lawrence County, Ohio | 0.0010605153% |
| OH1566 | Rome Village, Ohio | 0.0002586036% |
| OH1567 | Rootstown Township, Ohio | 0.0026527533% |
| OH1568 | Rose Township, Ohio | 0.0004793086% |
| OH1569 | Roseville Village, Ohio | 0.0016522526% |
| OH1570 | Ross County, Ohio | 1.0109583321% |
| OH1571 | Ross Township, Butler County, Ohio | 0.0261747113% |
| OH1572 | Ross Township, Greene County, Ohio | 0.0002579678% |
| OH1573 | Ross Township, Jefferson County, Ohio | 0.0004940844% |
| OH1574 | Rossburg Village, Ohio | 0.0000984178% |
| OH1575 | Rossford City, Ohio | 0.0126977241% |
| OH1576 | Roswell Village, Ohio | 0.0002759007% |
| OH1577 | Roundhead Township, Ohio | 0.0002332423% |
| OH1578 | Royalton Township, Ohio | 0.0009661532% |
| OH1579 | Rumley Township, Ohio | 0.0006297965% |
| OH1580 | Rush Creek Township, Ohio | 0.0026562014% |
| OH1581 | Rush Township, Scioto County, Ohio | 0.0047482384% |
| OH1582 | Rush Township, Tuscarawas County, Ohio | 0.0000689752% |
| OH1583 | Rushcreek Township, Ohio | 0.0004189662% |
| OH1584 | Rushsylvania Village, Ohio | 0.0000099754% |
| OH1585 | Rushville Village, Ohio | 0.0000244436% |
| OH1586 | Russell Township, Ohio | 0.0185770784% |
| OH1587 | Russells Point Village, Ohio | 0.0022943385% |
| OH1588 | Russellville Village, Ohio | 0.0057671685% |
| OH1589 | Russia Village, Ohio | 0.0003460829% |
| OH1590 | Rutland Village, Ohio | 0.0004567220% |
| OH1591 | Sabina Village, Ohio | 0.0072933257% |
| OH1592 | Sagamore Hills Township, Ohio | 0.0226207726% |
| OH1593 | Salem City, Ohio | 0.0383095249% |
| OH1594 | Salem Township, Auglaize County, Ohio | 0.0001157340% |

| State ID | Qualifying Subdivision | Consolidated State Allocation |
|-----------------|---|--------------------------------------|
| OH1595 | Salem Township, Champaign County, Ohio | 0.0003806616% |
| OH1596 | Salem Township, Columbiana County, Ohio | 0.0009051824% |
| OH1597 | Salem Township, Muskingum County, Ohio | 0.0003912060% |
| OH1598 | Salem Township, Ottawa County, Ohio | 0.0007213271% |
| OH1599 | Salem Township, Shelby County, Ohio | 0.0010648705% |
| OH1600 | Salem Township, Tuscarawas County, Ohio | 0.0026407637% |
| OH1601 | Salem Township, Warren County, Ohio | 0.0074583911% |
| OH1602 | Salem Township, Washington County, Ohio | 0.0005013228% |
| OH1603 | Salesville Village, Ohio | 0.0000679895% |
| OH1604 | Salineville Village, Ohio | 0.0034609917% |
| OH1605 | Salisbury Township, Ohio | 0.0003552282% |
| OH1606 | Salt Creek Township, Hocking County, Ohio | 0.0001833021% |
| OH1607 | Salt Creek Township, Holmes County, Ohio | 0.0000465318% |
| OH1608 | Salt Creek Township, Wayne County, Ohio | 0.0001391765% |
| OH1609 | Salt Lick Township, Ohio | 0.0000430312% |
| OH1610 | Salt Rock Township, Ohio | 0.0007066458% |
| OH1611 | Saltcreek Township, Ohio | 0.0003935151% |
| OH1612 | Sandusky City, Ohio | 0.1261336610% |
| OH1613 | Sandusky County, Ohio | 0.3072903644% |
| OH1614 | Sandusky Township, Crawford County, Ohio | 0.0000108762% |
| OH1615 | Sandusky Township, Sandusky County, Ohio | 0.0015100930% |
| OH1616 | Sandy Township, Stark County, Ohio | 0.0049479536% |
| OH1617 | Sandy Township, Tuscarawas County, Ohio | 0.0006897517% |
| OH1618 | Sarahsville Village, Ohio | 0.0000689910% |
| OH1619 | Sardinia Village, Ohio | 0.0044028921% |
| OH1620 | Savannah Village, Ohio | 0.0002294615% |
| OH1621 | Saybrook Township, Ohio | 0.0161906113% |
| OH1622 | Scio Village, Ohio | 0.0001526779% |
| OH1623 | Scioto County, Ohio | 0.9401796346% |
| OH1624 | Scioto Township, Delaware County, Ohio | 0.0019714756% |
| OH1625 | Scioto Township, Pickaway County, Ohio | 0.0062913839% |

| State ID | Qualifying Subdivision | Consolidated State Allocation |
|-----------------|--|--------------------------------------|
| OH1626 | Scioto Township, Pike County, Ohio | 0.0002619631% |
| OH1627 | Scioto Township, Ross County, Ohio | 0.0146969071% |
| OH1628 | Scipio Township, Meigs County, Ohio | 0.0004736376% |
| OH1629 | Scipio Township, Seneca County, Ohio | 0.0005615183% |
| OH1630 | Scott Township, Marion County, Ohio | 0.0001301716% |
| OH1631 | Scott Township, Sandusky County, Ohio | 0.0009313747% |
| OH1632 | Scott Village, Ohio | 0.0006416289% |
| OH1633 | Seal Township, Ohio | 0.0013351665% |
| OH1634 | Seaman Village, Ohio | 0.0025035030% |
| OH1635 | Sebring Village, Ohio | 0.0078737318% |
| OH1636 | Seneca County, Ohio | 0.2801274556% |
| OH1637 | Seneca Township, Monroe County, Ohio | 0.0000124681% |
| OH1638 | Seneca Township, Noble County, Ohio | 0.0000172477% |
| OH1639 | Senecaville Village, Ohio | 0.0007886782% |
| OH1640 | Seven Hills City, Ohio | 0.0208535620% |
| OH1641 | Seven Mile Village, Ohio | 0.0013087356% |
| OH1642 | Seville Village, Ohio | 0.0055383307% |
| OH1643 | Shadyside Village, Ohio | 0.0078177582% |
| OH1644 | Shaker Heights City, Ohio | 0.1048407101% |
| OH1645 | Shalersville Township, Ohio | 0.0000934354% |
| OH1646 | Sharon Township, Franklin County, Ohio | 0.0053763338% |
| OH1647 | Sharon Township, Medina County, Ohio | 0.0058099333% |
| OH1648 | Sharon Township, Richland County, Ohio | 0.0000802853% |
| OH1649 | Sharonville City, Ohio | 0.1284229161% |
| OH1650 | Shawnee Hills Village, Ohio | 0.0030520752% |
| OH1651 | Shawnee Township, Ohio | 0.0289829613% |
| OH1652 | Shawnee Village, Ohio | 0.0005916790% |
| OH1653 | Sheffield Lake City, Ohio | 0.0113266702% |
| OH1654 | Sheffield Township, Ashtabula County, Ohio | 0.0012562693% |
| OH1655 | Sheffield Township, Lorain County, Ohio | 0.0039054125% |
| OH1656 | Sheffield Village, Ohio | 0.0383431647% |
| OH1657 | Shelby City, Ohio | 0.0301426674% |
| OH1658 | Shelby County, Ohio | 0.2601922372% |
| OH1659 | Sherrodsville Village, Ohio | 0.0010675510% |
| OH1660 | Sherwood Village, Ohio | 0.0012358778% |
| OH1661 | Shiloh Village, Ohio | 0.0001516500% |

| State ID | Qualifying Subdivision | Consolidated State Allocation |
|-----------------|---|--------------------------------------|
| OH1662 | Shreve Village, Ohio | 0.0012061965% |
| OH1663 | Sidney City, Ohio | 0.0768126600% |
| OH1664 | Silver Lake Village, Ohio | 0.0087129009% |
| OH1665 | Silverton Village, Ohio | 0.0117488480% |
| OH1666 | Sinking Spring Village, Ohio | 0.0018697801% |
| OH1667 | Smith Township, Belmont County, Ohio | 0.0011670394% |
| OH1668 | Smith Township, Mahoning County, Ohio | 0.0056258490% |
| OH1669 | Smithfield Township, Ohio | 0.0003028259% |
| OH1670 | Smithfield Village, Ohio | 0.0021516579% |
| OH1671 | Smithville Village, Ohio | 0.0012448566% |
| OH1672 | Solon City, Ohio | 0.0575665779% |
| OH1673 | Somerford Township, Ohio | 0.0018806477% |
| OH1674 | Somers Township, Ohio | 0.0009493500% |
| OH1675 | Somerset Village, Ohio | 0.0013447250% |
| OH1676 | Somerville Village, Ohio | 0.0001615723% |
| OH1677 | South Amherst Village, Ohio | 0.0020257501% |
| OH1678 | South Bloomfield Township, Ohio | 0.0004782339% |
| OH1679 | South Bloomfield Village, Ohio | 0.0012874261% |
| OH1680 | South Charleston Village, Ohio | 0.0026810249% |
| OH1681 | South Euclid City, Ohio | 0.0416202012% |
| OH1682 | South Lebanon Village, Ohio | 0.0058643200% |
| OH1683 | South Point Village, Ohio | 0.0061370801% |
| OH1684 | South Russell Village, Ohio | 0.0067283287% |
| OH1685 | South Salem Village, Ohio | 0.0005572426% |
| OH1686 | South Solon Village, Ohio | 0.0007460421% |
| OH1687 | South Vienna Village, Ohio | 0.0009118207% |
| OH1688 | South Webster Village, Ohio | 0.0024736332% |
| OH1689 | South Zanesville Village, Ohio | 0.0015547932% |
| OH1690 | Southington Township, Ohio | 0.0014492645% |
| OH1691 | Sparta Village, Ohio | 0.0000770825% |
| OH1692 | Spencer Township, Allen County, Ohio | 0.0001636300% |
| OH1693 | Spencer Township, Guernsey County, Ohio | 0.0001631748% |
| OH1694 | Spencer Township, Lucas County, Ohio | 0.0024565990% |
| OH1695 | Spencer Township, Medina County, Ohio | 0.0000708528% |
| OH1696 | Spencer Village, Ohio | 0.0016178066% |
| OH1697 | Spencerville Village, Ohio | 0.0025294469% |
| OH1698 | Sprigg Township, Ohio | 0.0001054107% |
| OH1699 | Spring Valley Township, Ohio | 0.0070786377% |
| OH1700 | Spring Valley Village, Ohio | 0.0001444620% |
| OH1701 | Springboro City, Ohio | 0.0299889938% |
| OH1702 | Springdale City, Ohio | 0.0692154947% |
| OH1703 | Springfield City, Ohio | 0.4735887613% |

| State ID | Qualifying Subdivision | Consolidated State Allocation |
|-----------------|--|--------------------------------------|
| OH1704 | Springfield Township, Clark County, Ohio | 0.0105063514% |
| OH1705 | Springfield Township, Gallia County, Ohio | 0.0009746740% |
| OH1706 | Springfield Township, Hamilton County, Ohio | 0.1053972703% |
| OH1707 | Springfield Township, Jefferson County, Ohio | 0.0002231349% |
| OH1708 | Springfield Township, Lucas County, Ohio | 0.0432543386% |
| OH1709 | Springfield Township, Mahoning County, Ohio | 0.0039675747% |
| OH1710 | Springfield Township, Richland County, Ohio | 0.0177162881% |
| OH1711 | Springfield Township, Ross County, Ohio | 0.0053121351% |
| OH1712 | Springfield Township, Summit County, Ohio | 0.0469667767% |
| OH1713 | Springfield Township, Williams County, Ohio | 0.0004950504% |
| OH1714 | St Albans Township, Ohio | 0.0043369348% |
| OH1715 | St Clair Township, Butler County, Ohio | 0.0005493458% |
| OH1716 | St Clair Township, Columbiana County, Ohio | 0.0167991211% |
| OH1717 | St Marys Township, Ohio | 0.0002136628% |
| OH1718 | St. Bernard Village, Ohio | 0.0379854367% |
| OH1719 | St. Clairsville City, Ohio | 0.0187569954% |
| OH1720 | St. Henry Village, Ohio | 0.0014076956% |
| OH1721 | St. Louisville Village, Ohio | 0.0003799451% |
| OH1722 | St. Marys City, Ohio | 0.0281144576% |
| OH1723 | St. Paris Village, Ohio | 0.0038066155% |
| OH1724 | Stafford Village, Ohio | 0.0000249362% |
| OH1725 | Stark County, Ohio | 1.5315796664% |
| OH1726 | Starr Township, Ohio | 0.0001436692% |
| OH1727 | Staunton Township, Ohio | 0.0003747763% |
| OH1728 | Sterling Township, Ohio | 0.0043408795% |
| OH1729 | Steubenville City, Ohio | 0.1367338744% |
| OH1730 | Steubenville Township, Ohio | 0.0000318764% |
| OH1731 | Stock Township, Harrison County, Ohio | 0.0003339830% |
| OH1732 | Stock Township, Noble County, Ohio | 0.0000344955% |
| OH1733 | Stockport Village, Ohio | 0.0002249256% |
| OH1734 | Stokes Township, Logan County, Ohio | 0.0047782092% |
| OH1735 | Stokes Township, Madison County, Ohio | 0.0007615846% |
| OH1736 | Stone Creek Village, Ohio | 0.0001379503% |

| State ID | Qualifying Subdivision | Consolidated State Allocation |
|-----------------|---|--------------------------------------|
| OH1737 | Stonelick Township, Ohio | 0.0184280231% |
| OH1738 | Stoutsville Village, Ohio | 0.0000733307% |
| OH1739 | Stow City, Ohio | 0.1475892163% |
| OH1740 | Strasburg Village, Ohio | 0.0032911011% |
| OH1741 | Stratton Village, Ohio | 0.0014981914% |
| OH1742 | Streetsboro City, Ohio | 0.0206045399% |
| OH1743 | Strongsville City, Ohio | 0.0739396664% |
| OH1744 | Struthers City, Ohio | 0.0252671862% |
| OH1745 | Stryker Village, Ohio | 0.0016737417% |
| OH1746 | Suffield Township, Ohio | 0.0026771277% |
| OH1747 | Sugar Bush Knolls Village, Ohio | 0.0000982645% |
| OH1748 | Sugar Creek Township, Allen County, Ohio | 0.0002727166% |
| OH1749 | Sugar Creek Township, Putnam County, Ohio | 0.0001655674% |
| OH1750 | Sugar Creek Township, Wayne County, Ohio | 0.0003634054% |
| OH1751 | Sugar Grove Village, Ohio | 0.0001955486% |
| OH1752 | Sugarcreek Township, Ohio | 0.0470017417% |
| OH1753 | Sugarcreek Village, Ohio | 0.0027688605% |
| OH1754 | Sullivan Township, Ohio | 0.0017162492% |
| OH1755 | Summerfield Village, Ohio | 0.0001212800% |
| OH1756 | Summit Township, Ohio | 0.0000062341% |
| OH1757 | Summitville Village, Ohio | 0.0004792142% |
| OH1758 | Sunbury Village, Ohio | 0.0082323543% |
| OH1759 | Sunfish Township, Ohio | 0.0000676034% |
| OH1760 | Swan Creek Township, Ohio | 0.0048429959% |
| OH1761 | Swanton Township, Ohio | 0.0015012549% |
| OH1762 | Swanton Village, Ohio | 0.0072434936% |
| OH1763 | Switzerland Township, Ohio | 0.0001807876% |
| OH1764 | Sycamore Township, Hamilton County, Ohio | 0.0584269292% |
| OH1765 | Sycamore Township, Wyandot County, Ohio | 0.0002766058% |
| OH1766 | Sycamore Village, Ohio | 0.0012008738% |
| OH1767 | Sylvania City, Ohio | 0.0526622027% |
| OH1768 | Sylvania Township, Ohio | 0.1247952267% |
| OH1769 | Symmes Township, Hamilton County, Ohio | 0.0305202839% |
| OH1770 | Symmes Township, Lawrence County, Ohio | 0.0000521565% |
| OH1771 | Syracuse Village, Ohio | 0.0005413001% |
| OH1772 | Tallmadge City, Ohio | 0.0580737905% |
| OH1773 | Tarlton Village, Ohio | 0.0002242634% |
| OH1774 | Tate Township, Ohio | 0.0267197716% |
| OH1775 | Taylor Creek Township, Ohio | 0.0001110677% |
| OH1776 | Terrace Park Village, Ohio | 0.0056698421% |
| OH1777 | Texas Township, Ohio | 0.0002936562% |

| State ID | Qualifying Subdivision | Consolidated State Allocation |
|-----------------|--|--------------------------------------|
| OH1778 | The Village of Indian Hill City, Ohio | 0.0264202950% |
| OH1779 | Thompson Township, Delaware County, Ohio | 0.0002474656% |
| OH1780 | Thompson Township, Geauga County, Ohio | 0.0022491568% |
| OH1781 | Thorn Township, Ohio | 0.0007422882% |
| OH1782 | Thornville Village, Ohio | 0.0006131946% |
| OH1783 | Thurston Village, Ohio | 0.0013688400% |
| OH1784 | Tiffin City, Ohio | 0.0703803061% |
| OH1785 | Tiffin Township, Ohio | 0.0005075927% |
| OH1786 | Tiltonsville Village, Ohio | 0.0016575735% |
| OH1787 | Timberlake Village, Ohio | 0.0023312243% |
| OH1788 | Tipp City, Ohio | 0.0376479790% |
| OH1789 | Tiro Village, Ohio | 0.0000326285% |
| OH1790 | Toledo City, Ohio | 1.0197706186% |
| OH1791 | Tontogany Village, Ohio | 0.0001897924% |
| OH1792 | Toronto City, Ohio | 0.0279077997% |
| OH1793 | Townsend Township, Huron County, Ohio | 0.0006177098% |
| OH1794 | Townsend Township, Sandusky County, Ohio | 0.0000271274% |
| OH1795 | Tremont City Village, Ohio | 0.0006396354% |
| OH1796 | Trenton City, Ohio | 0.0416371797% |
| OH1797 | Trenton Township, Ohio | 0.0000577420% |
| OH1798 | Trimble Township, Ohio | 0.0023032365% |
| OH1799 | Trimble Village, Ohio | 0.0004320101% |
| OH1800 | Trotwood City, Ohio | 0.0811683100% |
| OH1801 | Troy City, Ohio | 0.0899917302% |
| OH1802 | Troy Township, Ashland County, Ohio | 0.0002358826% |
| OH1803 | Troy Township, Athens County, Ohio | 0.0008754383% |
| OH1804 | Troy Township, Geauga County, Ohio | 0.0026032794% |
| OH1805 | Troy Township, Richland County, Ohio | 0.0034790294% |
| OH1806 | Troy Township, Wood County, Ohio | 0.0027734180% |
| OH1807 | Trumbull County, Ohio | 2.0203599712% |
| OH1808 | Trumbull Township, Ohio | 0.0006457459% |
| OH1809 | Truro Township, Ohio | 0.0493339720% |
| OH1810 | Tully Township, Ohio | 0.0007929647% |
| OH1811 | Turtle Creek Township, Ohio | 0.0003372090% |
| OH1812 | Turtlecreek Township, Ohio | 0.0071325956% |
| OH1813 | Tuscarawas County, Ohio | 0.3721703206% |
| OH1814 | Tuscarawas Township, Ohio | 0.0020979323% |
| OH1815 | Tuscarawas Village, Ohio | 0.0003842902% |

| State ID | Qualifying Subdivision | Consolidated State Allocation |
|-----------------|---|--------------------------------------|
| OH1816 | Twin Township, Darke County, Ohio | 0.0003813690% |
| OH1817 | Twin Township, Ross County, Ohio | 0.0052531114% |
| OH1818 | Twinsburg City, Ohio | 0.0833508485% |
| OH1819 | Tymochtee Township, Ohio | 0.0003170847% |
| OH1820 | Uhrichsville City, Ohio | 0.0101787647% |
| OH1821 | Union City Village, Ohio | 0.0076150778% |
| OH1822 | Union City, Ohio | 0.0198982889% |
| OH1823 | Union County, Ohio | 0.3002174205% |
| OH1824 | Union Township, Auglaize County, Ohio | 0.0001691497% |
| OH1825 | Union Township, Carroll County, Ohio | 0.0000762536% |
| OH1826 | Union Township, Champaign County, Ohio | 0.0000211479% |
| OH1827 | Union Township, Clermont County, Ohio | 0.3185341547% |
| OH1828 | Union Township, Clinton County, Ohio | 0.0085869431% |
| OH1829 | Union Township, Fayette County, Ohio | 0.0014043033% |
| OH1830 | Union Township, Highland County, Ohio | 0.0112248527% |
| OH1831 | Union Township, Lawrence County, Ohio | 0.0011822137% |
| OH1832 | Union Township, Licking County, Ohio | 0.0076823054% |
| OH1833 | Union Township, Logan County, Ohio | 0.0001197046% |
| OH1834 | Union Township, Mercer County, Ohio | 0.0004692319% |
| OH1835 | Union Township, Miami County, Ohio | 0.0038499743% |
| OH1836 | Union Township, Muskingum County, Ohio | 0.0003209896% |
| OH1837 | Union Township, Pike County, Ohio | 0.0001098555% |
| OH1838 | Union Township, Ross County, Ohio | 0.0119227921% |
| OH1839 | Union Township, Tuscarawas County, Ohio | 0.0002167791% |
| OH1840 | Union Township, Union County, Ohio | 0.0002502189% |
| OH1841 | Union Township, Van Wert County, Ohio | 0.0002973617% |
| OH1842 | Union Township, Warren County, Ohio | 0.0079936267% |
| OH1843 | Unionville Center Village, Ohio | 0.0001475046% |

| State ID | Qualifying Subdivision | Consolidated State Allocation |
|-----------------|---|--------------------------------------|
| OH1844 | Uniopolis Village, Ohio | 0.0002492732% |
| OH1845 | Unity Township, Ohio | 0.0000798690% |
| OH1846 | University Heights City, Ohio | 0.0306916388% |
| OH1847 | Upper Arlington City, Ohio | 0.1198448950% |
| OH1848 | Upper Sandusky City, Ohio | 0.0108550896% |
| OH1849 | Upper Township, Ohio | 0.0007475763% |
| OH1850 | Urbana City, Ohio | 0.0575116162% |
| OH1851 | Urbancrest Village, Ohio | 0.0003436577% |
| OH1852 | Utica Village, Ohio | 0.0044986588% |
| OH1853 | Valley Hi Village, Ohio | 0.0001316045% |
| OH1854 | Valley Township, Guernsey County, Ohio | 0.0005439160% |
| OH1855 | Valley Township, Scioto County, Ohio | 0.0018196842% |
| OH1856 | Valley View Village, Ohio | 0.0158831601% |
| OH1857 | Valleyview Village, Ohio | 0.0016037359% |
| OH1858 | Van Buren Township, Darke County, Ohio | 0.0003444623% |
| OH1859 | Van Buren Township, Putnam County, Ohio | 0.0002317943% |
| OH1860 | Van Buren Township, Shelby County, Ohio | 0.0003904525% |
| OH1861 | Van Buren Village, Ohio | 0.0001188906% |
| OH1862 | Van Wert City, Ohio | 0.0528808311% |
| OH1863 | Van Wert County, Ohio | 0.1122540604% |
| OH1864 | Vandalia City, Ohio | 0.0967305650% |
| OH1865 | Vanlue Village, Ohio | 0.0001114793% |
| OH1866 | Venedocia Village, Ohio | 0.0000371702% |
| OH1867 | Venice Township, Ohio | 0.0000100271% |
| OH1868 | Vermilion City, Ohio | 0.0432196320% |
| OH1869 | Vermilion Township, Ohio | 0.0012778552% |
| OH1870 | Vermillion Township, Ohio | 0.0004880329% |
| OH1871 | Vernon Township, Crawford County, Ohio | 0.0000108762% |
| OH1872 | Vernon Township, Scioto County, Ohio | 0.0038952614% |
| OH1873 | Vernon Township, Trumbull County, Ohio | 0.0006308563% |
| OH1874 | Verona Village, Ohio | 0.0012373333% |
| OH1875 | Versailles Village, Ohio | 0.0100017096% |
| OH1876 | Vienna Township, Ohio | 0.0042113922% |
| OH1877 | Vinton County, Ohio | 0.1090168446% |
| OH1878 | Vinton Township, Ohio | 0.0001170406% |
| OH1879 | Vinton Village, Ohio | 0.0005060807% |
| OH1880 | Violet Township, Ohio | 0.0621844457% |
| OH1881 | Virginia Township, Ohio | 0.0000841915% |
| OH1882 | Wabash Township, Ohio | 0.0000492089% |
| OH1883 | Wadsworth City, Ohio | 0.0760959559% |
| OH1884 | Waite Hill Village, Ohio | 0.0053068521% |

| State ID | Qualifying Subdivision | Consolidated State Allocation |
|-----------------|--|--------------------------------------|
| OH1885 | Wakeman Village, Ohio | 0.0018119487% |
| OH1886 | Walbridge Village, Ohio | 0.0029019871% |
| OH1887 | Waldo Township, Ohio | 0.0000743838% |
| OH1888 | Waldo Village, Ohio | 0.0004160980% |
| OH1889 | Walnut Township, Fairfield County, Ohio | 0.0087100593% |
| OH1890 | Walnut Township, Gallia County, Ohio | 0.0001499498% |
| OH1891 | Walton Hills Village, Ohio | 0.0099526568% |
| OH1892 | Wapakoneta City, Ohio | 0.0275268850% |
| OH1893 | Ward Township, Ohio | 0.0001486233% |
| OH1894 | Warren City, Ohio | 0.3520178232% |
| OH1895 | Warren County, Ohio | 1.0504230532% |
| OH1896 | Warren Township, Belmont County, Ohio | 0.0000984250% |
| OH1897 | Warren Township, Jefferson County, Ohio | 0.0004303316% |
| OH1898 | Warren Township, Trumbull County, Ohio | 0.0001534515% |
| OH1899 | Warren Township, Tuscarawas County, Ohio | 0.0002069255% |
| OH1900 | Warren Township, Washington County, Ohio | 0.0008773149% |
| OH1901 | Warrensville Heights City, Ohio | 0.0361164097% |
| OH1902 | Warsaw Village, Ohio | 0.0003911414% |
| OH1903 | Warwick Township, Ohio | 0.0008474093% |
| OH1904 | Washington County, Ohio | 0.3325608246% |
| OH1905 | Washington Court House City, Ohio | 0.0376016242% |
| OH1906 | Washington Township, Auglaize County, Ohio | 0.0023680955% |
| OH1907 | Washington Township, Belmont County, Ohio | 0.0000843643% |
| OH1908 | Washington Township, Brown County, Ohio | 0.0011782387% |
| OH1909 | Washington Township, Carroll County, Ohio | 0.0002178675% |
| OH1910 | Washington Township, Clermont County, Ohio | 0.0305984481% |
| OH1911 | Washington Township, Clinton County, Ohio | 0.0029440948% |
| OH1912 | Washington Township, Columbiana County, Ohio | 0.0006256408% |
| OH1913 | Washington Township, Coshocton County, Ohio | 0.0000841915% |
| OH1914 | Washington Township, Darke County, Ohio | 0.0003198579% |
| OH1915 | Washington Township, Defiance County, Ohio | 0.0003531079% |

| State ID | Qualifying Subdivision | Consolidated State Allocation |
|-----------------|--|--------------------------------------|
| OH1916 | Washington Township, Franklin County, Ohio | 0.1225330619% |
| OH1917 | Washington Township, Guernsey County, Ohio | 0.0000951853% |
| OH1918 | Washington Township, Hancock County, Ohio | 0.0008925122% |
| OH1919 | Washington Township, Harrison County, Ohio | 0.0003339830% |
| OH1920 | Washington Township, Henry County, Ohio | 0.0002571801% |
| OH1921 | Washington Township, Highland County, Ohio | 0.0004065339% |
| OH1922 | Washington Township, Hocking County, Ohio | 0.0002427514% |
| OH1923 | Washington Township, Holmes County, Ohio | 0.0000261741% |
| OH1924 | Washington Township, Jackson County, Ohio | 0.0003315132% |
| OH1925 | Washington Township, Lawrence County, Ohio | 0.0000695420% |
| OH1926 | Washington Township, Licking County, Ohio | 0.0008154920% |
| OH1927 | Washington Township, Logan County, Ohio | 0.0017756185% |
| OH1928 | Washington Township, Lucas County, Ohio | 0.0071150384% |
| OH1929 | Washington Township, Mercer County, Ohio | 0.0001173080% |
| OH1930 | Washington Township, Miami County, Ohio | 0.0009766897% |
| OH1931 | Washington Township, Monroe County, Ohio | 0.0000062341% |
| OH1932 | Washington Township, Montgomery County, Ohio | 0.1316317394% |
| OH1933 | Washington Township, Morrow County, Ohio | 0.0002420690% |
| OH1934 | Washington Township, Muskingum County, Ohio | 0.0014845767% |
| OH1935 | Washington Township, Paulding County, Ohio | 0.0000402008% |
| OH1936 | Washington Township, Pickaway County, Ohio | 0.0003983733% |
| OH1937 | Washington Township, Preble County, Ohio | 0.0006874604% |
| OH1938 | Washington Township, Richland County, Ohio | 0.0012132000% |
| OH1939 | Washington Township, Sandusky County, Ohio | 0.0006510581% |

| State ID | Qualifying Subdivision | Consolidated State Allocation |
|-----------------|--|--------------------------------------|
| OH1940 | Washington Township, Scioto County, Ohio | 0.0113445935% |
| OH1941 | Washington Township, Shelby County, Ohio | 0.0000798653% |
| OH1942 | Washington Township, Stark County, Ohio | 0.0006531299% |
| OH1943 | Washington Township, Wood County, Ohio | 0.0002265264% |
| OH1944 | Washingtonville Village, Ohio | 0.0014015930% |
| OH1945 | Waterford Township, Ohio | 0.0050048725% |
| OH1946 | Waterloo Township, Ohio | 0.0006670006% |
| OH1947 | Watertown Township, Ohio | 0.0001503968% |
| OH1948 | Waterville City, Ohio | 0.0124831621% |
| OH1949 | Waterville Township, Ohio | 0.0015558460% |
| OH1950 | Wauseon City, Ohio | 0.0277126990% |
| OH1951 | Waverly Village, Ohio | 0.0077490360% |
| OH1952 | Wayne County, Ohio | 0.2257675097% |
| OH1953 | Wayne Lakes Village, Ohio | 0.0075166600% |
| OH1954 | Wayne Township, Adams County, Ohio | 0.0012649279% |
| OH1955 | Wayne Township, Ashtabula County, Ohio | 0.0005165967% |
| OH1956 | Wayne Township, Auglaize County, Ohio | 0.0004273255% |
| OH1957 | Wayne Township, Belmont County, Ohio | 0.0000562429% |
| OH1958 | Wayne Township, Butler County, Ohio | 0.0007432325% |
| OH1959 | Wayne Township, Champaign County, Ohio | 0.0014909244% |
| OH1960 | Wayne Township, Clermont County, Ohio | 0.0020513889% |
| OH1961 | Wayne Township, Clinton County, Ohio | 0.0002007337% |
| OH1962 | Wayne Township, Columbiana County, Ohio | 0.0005990178% |
| OH1963 | Wayne Township, Darke County, Ohio | 0.0000369067% |
| OH1964 | Wayne Township, Fayette County, Ohio | 0.0001404303% |
| OH1965 | Wayne Township, Jefferson County, Ohio | 0.0021038433% |
| OH1966 | Wayne Township, Monroe County, Ohio | 0.0000062341% |
| OH1967 | Wayne Township, Muskingum County, Ohio | 0.0001404329% |
| OH1968 | Wayne Township, Noble County, Ohio | 0.0000862387% |

| State ID | Qualifying Subdivision | Consolidated State Allocation |
|-----------------|--|--------------------------------------|
| OH1969 | Wayne Township, Pickaway County, Ohio | 0.0000437239% |
| OH1970 | Wayne Township, Tuscarawas County, Ohio | 0.0003941438% |
| OH1971 | Wayne Township, Warren County, Ohio | 0.0038164622% |
| OH1972 | Wayne Village, Ohio | 0.0008081483% |
| OH1973 | Waynesburg Village, Ohio | 0.0012073007% |
| OH1974 | Waynesfield Village, Ohio | 0.0007567223% |
| OH1975 | Waynesville Village, Ohio | 0.0046309511% |
| OH1976 | Weathersfield Township, Ohio | 0.0249955502% |
| OH1977 | Weller Township, Ohio | 0.0004460294% |
| OH1978 | Wellington Village, Ohio | 0.0164981765% |
| OH1979 | Wells Township, Ohio | 0.0100888848% |
| OH1980 | Wellston City, Ohio | 0.0406103723% |
| OH1981 | Wellsville Village, Ohio | 0.0125660620% |
| OH1982 | Wesley Township, Ohio | 0.0001253307% |
| OH1983 | West Alexandria Village, Ohio | 0.0099845432% |
| OH1984 | West Carrollton City, Ohio | 0.0603546931% |
| OH1985 | West Chester Township, Ohio | 0.3737167118% |
| OH1986 | West Elkton Village, Ohio | 0.0026843690% |
| OH1987 | West Farmington Village, Ohio | 0.0001875519% |
| OH1988 | West Jefferson Village, Ohio | 0.0159155640% |
| OH1989 | West Lafayette Village, Ohio | 0.0026252451% |
| OH1990 | West Leipsic Village, Ohio | 0.0002152376% |
| OH1991 | West Liberty Village, Ohio | 0.0035013600% |
| OH1992 | West Manchester Village, Ohio | 0.0025206880% |
| OH1993 | West Mansfield Village, Ohio | 0.0000798031% |
| OH1994 | West Millgrove Village, Ohio | 0.0001102020% |
| OH1995 | West Milton Village, Ohio | 0.0098350376% |
| OH1996 | West Rushville Village, Ohio | 0.0001070525% |
| OH1997 | West Salem Village, Ohio | 0.0004987159% |
| OH1998 | West Township, Ohio | 0.0005857063% |
| OH1999 | West Union Village, Ohio | 0.0111998820% |
| OH2000 | West Unity Village, Ohio | 0.0014694352% |
| OH2001 | Westerville City, Ohio | 0.2122517954% |
| OH2002 | Westfield Center Village, Ohio | 0.0015469538% |
| OH2003 | Westfield Township, Ohio | 0.0022200558% |
| OH2004 | Westlake City, Ohio | 0.0470647273% |
| OH2005 | Westland Township, Ohio | 0.0000407937% |
| OH2006 | Weston Township, Ohio | 0.0001040797% |
| OH2007 | Weston Village, Ohio | 0.0009305950% |
| OH2008 | Wharton Village, Ohio | 0.0000269859% |
| OH2009 | Wheeling Township, Belmont County, Ohio | 0.0005343072% |
| OH2010 | Wheeling Township, Guernsey County, Ohio | 0.0000407937% |
| OH2011 | Whetstone Township, Ohio | 0.0003262846% |
| OH2012 | White Eyes Township, Ohio | 0.0001913444% |

| State ID | Qualifying Subdivision | Consolidated State Allocation |
|-----------------|--|--------------------------------------|
| OH2013 | Whitehall City, Ohio | 0.0708163966% |
| OH2014 | Whitehouse Village, Ohio | 0.0191159792% |
| OH2015 | Whitewater Township, Ohio | 0.0072647461% |
| OH2016 | Wickliffe City, Ohio | 0.0543194216% |
| OH2017 | Wilkesville Township, Ohio | 0.0005461896% |
| OH2018 | Wilkesville Village, Ohio | 0.0001034151% |
| OH2019 | Willard City, Ohio | 0.0338504955% |
| OH2020 | Williams County, Ohio | 0.1507467614% |
| OH2021 | Williamsburg Township, Ohio | 0.0138253270% |
| OH2022 | Williamsburg Village, Ohio | 0.0064127452% |
| OH2023 | Williamsfield Township, Ohio | 0.0004696334% |
| OH2024 | Williamsport Village, Ohio | 0.0004226644% |
| OH2025 | Willoughby City, Ohio | 0.1356374532% |
| OH2026 | Willoughby Hills City, Ohio | 0.0528410843% |
| OH2027 | Willowick City, Ohio | 0.0540256495% |
| OH2028 | Wills Township, Ohio | 0.0001087832% |
| OH2029 | Willshire Village, Ohio | 0.0006690639% |
| OH2030 | Wilmington City, Ohio | 0.1278227818% |
| OH2031 | Wilmot Village, Ohio | 0.0024343932% |
| OH2032 | Wilson Township, Ohio | 0.0006914162% |
| OH2033 | Wilson Village, Ohio | 0.0001415832% |
| OH2034 | Winchester Village, Ohio | 0.0033994936% |
| OH2035 | Windham Township, Ohio | 0.0001218723% |
| OH2036 | Windham Village, Ohio | 0.0030305573% |
| OH2037 | Windsor Township, Ashtabula County, Ohio | 0.0006340051% |
| OH2038 | Windsor Township, Lawrence County, Ohio | 0.0007128053% |
| OH2039 | Windsor Township, Morgan County, Ohio | 0.0004926943% |
| OH2040 | Wintersville Village, Ohio | 0.0169582518% |
| OH2041 | Wood County, Ohio | 0.6017827347% |
| OH2042 | Woodlawn Village, Ohio | 0.0240822158% |
| OH2043 | Woodmere Village, Ohio | 0.0007072352% |
| OH2044 | Woodsfield Village, Ohio | 0.0011221301% |
| OH2045 | Woodstock Village, Ohio | 0.0001517571% |
| OH2046 | Woodville Township, Ohio | 0.0019622167% |
| OH2047 | Woodville Village, Ohio | 0.0034270973% |
| OH2048 | Wooster City, Ohio | 0.4046402646% |
| OH2049 | Wooster Township, Ohio | 0.0017358405% |
| OH2050 | Worthington City, Ohio | 0.0819890902% |
| OH2051 | Worthington Township, Ohio | 0.0017573559% |
| OH2052 | Wren Village, Ohio | 0.0008301349% |
| OH2053 | Wyandot County, Ohio | 0.0959147354% |
| OH2054 | Wyoming City, Ohio | 0.0220280462% |
| OH2055 | Xenia City, Ohio | 0.1268376308% |
| OH2056 | Xenia Township, Ohio | 0.0075532986% |
| OH2057 | Yankee Lake Village, Ohio | 0.0000341003% |
| OH2058 | Yellow Creek Township, Ohio | 0.0010782320% |

| State ID | Qualifying Subdivision | Consolidated State Allocation |
|-----------------|--|--------------------------------------|
| OH2059 | Yellow Springs Village, Ohio | 0.0142295064% |
| OH2060 | York Township, Athens County, Ohio | 0.0005523599% |
| OH2061 | York Township, Fulton County, Ohio | 0.0061882726% |
| OH2062 | York Township, Medina County, Ohio | 0.0023145263% |
| OH2063 | York Township, Sandusky County, Ohio | 0.0006239306% |
| OH2064 | York Township, Tuscarawas County, Ohio | 0.0007784341% |
| OH2065 | York Township, Van Wert County, Ohio | 0.0001115107% |
| OH2066 | Yorkshire Village, Ohio | 0.0007627380% |
| OH2067 | Yorkville Village, Ohio | 0.0011795516% |
| OH2068 | Youngstown City, Ohio | 0.5751891038% |
| OH2069 | Zaleski Village, Ohio | 0.0000780271% |
| OH2070 | Zane Township, Ohio | 0.0012568985% |
| OH2071 | Zanesfield Village, Ohio | 0.0001257699% |
| OH2072 | Zanesville City, Ohio | 0.1371227251% |
| OH2073 | Zoar Village, Ohio | 0.0002364863% |

| State ID | Qualifying Subdivision | Consolidated State Allocation |
|-----------------|-------------------------------|--------------------------------------|
| OK1 | Ada City, Oklahoma | 0.8751127538% |
| OK2 | Adair County, Oklahoma | 0.4266209709% |
| OK3 | Alfalfa County, Oklahoma | 0.0752358760% |
| OK4 | Altus City, Oklahoma | 0.0622184471% |
| OK5 | Anadarko City, Oklahoma | 0.2177062552% |
| OK6 | Ardmore City, Oklahoma | 0.8834203994% |
| OK7 | Atoka County, Oklahoma | 0.3570166411% |
| OK8 | Bartlesville City, Oklahoma | 0.7616370548% |
| OK9 | Beaver County, Oklahoma | 0.0784743727% |
| OK10 | Beckham County, Oklahoma | 0.2846460130% |
| OK11 | Bethany City, Oklahoma | 0.2482441625% |
| OK12 | Bixby City, Oklahoma | 0.2557077913% |
| OK13 | Blaine County, Oklahoma | 0.1909298641% |
| OK14 | Broken Arrow City, Oklahoma | 1.9405732012% |
| OK15 | Bryan County, Oklahoma | 0.5253079080% |
| OK16 | Burns Flat Town, Oklahoma | 0.0297825750% |
| OK17 | Caddo County, Oklahoma | 0.4845736458% |
| OK18 | Canadian County, Oklahoma | 0.5808839408% |
| OK19 | Carter County, Oklahoma | 1.0204659663% |
| OK20 | Cherokee County, Oklahoma | 0.0547155245% |
| OK21 | Chickasha City, Oklahoma | 0.1510124411% |
| OK22 | Choctaw City, Oklahoma | 0.0613538158% |
| OK23 | Choctaw County, Oklahoma | 0.4004199348% |
| OK24 | Cimarron County, Oklahoma | 0.0722904419% |
| OK25 | Claremore City, Oklahoma | 0.7190775254% |
| OK26 | Cleveland County, Oklahoma | 0.2725422694% |
| OK27 | Coal County, Oklahoma | 0.1610866236% |
| OK28 | Comanche County, Oklahoma | 2.0790341012% |
| OK29 | Cotton County, Oklahoma | 0.1077265239% |
| OK30 | Coweta City, Oklahoma | 0.3910652406% |
| OK31 | Craig County, Oklahoma | 0.2892248732% |
| OK32 | Creek County, Oklahoma | 1.2474865281% |
| OK33 | Custer County, Oklahoma | 0.4049880250% |
| OK34 | Del City, Oklahoma | 0.2643825434% |
| OK35 | Delaware County, Oklahoma | 0.8410533842% |
| OK36 | Dewey County, Oklahoma | 0.0676712782% |
| OK37 | Duncan City, Oklahoma | 0.8937861298% |
| OK38 | Durant City, Oklahoma | 0.7336303563% |
| OK39 | Edmond City, Oklahoma | 1.4615935748% |
| OK40 | El Reno City, Oklahoma | 0.2053992273% |
| OK41 | Elk City, Oklahoma | 0.3587477547% |
| OK42 | Ellis County, Oklahoma | 0.0583375351% |
| OK43 | Enid City, Oklahoma | 0.7392412881% |
| OK44 | Garfield County, Oklahoma | 0.2542221165% |
| OK45 | Garvin County, Oklahoma | 0.8411004189% |
| OK46 | Glenpool City, Oklahoma | 0.1608895657% |
| OK47 | Grady County, Oklahoma | 1.0545977812% |
| OK48 | Grant County, Oklahoma | 0.0405478903% |
| OK49 | Greer County, Oklahoma | 0.1583252054% |

| State ID | Qualifying Subdivision | Consolidated State Allocation |
|-----------------|-------------------------------|--------------------------------------|
| OK50 | Guthrie City, Oklahoma | 0.1856265512% |
| OK51 | Guymon City, Oklahoma | 0.0547591936% |
| OK52 | Harmon County, Oklahoma | 0.0673861249% |
| OK53 | Harper County, Oklahoma | 0.0522026584% |
| OK54 | Haskell County, Oklahoma | 0.2531508354% |
| OK55 | Hughes County, Oklahoma | 0.2061436213% |
| OK56 | Jackson County, Oklahoma | 0.4801048418% |
| OK57 | Jefferson County, Oklahoma | 0.3090924602% |
| OK58 | Jenks City, Oklahoma | 0.1806228639% |
| OK59 | Johnston County, Oklahoma | 0.4472082986% |
| OK60 | Kay County, Oklahoma | 0.5067583031% |
| OK61 | Kingfisher County, Oklahoma | 0.2717757463% |
| OK62 | Kiowa County, Oklahoma | 0.2298382701% |
| OK63 | Latimer County, Oklahoma | 0.3148762172% |
| OK64 | Lawton City, Oklahoma | 0.3312681144% |
| OK65 | Le Flore County, Oklahoma | 1.4166392289% |
| OK66 | Lincoln County, Oklahoma | 0.6999457500% |
| OK67 | Logan County, Oklahoma | 0.5399784520% |
| OK68 | Love County, Oklahoma | 0.2288662752% |
| OK69 | Major County, Oklahoma | 0.0852741304% |
| OK70 | Marshall County, Oklahoma | 0.2609426135% |
| OK71 | Mayes County, Oklahoma | 1.2431623622% |
| OK72 | McAlester City, Oklahoma | 1.2318612380% |
| OK73 | McClain County, Oklahoma | 0.6643227071% |
| OK74 | McCurtain County, Oklahoma | 0.8951427325% |
| OK75 | McIntosh County, Oklahoma | 0.6473819592% |
| OK76 | Miami City, Oklahoma | 0.3080134381% |
| OK77 | Midwest City, Oklahoma | 1.3662006673% |
| OK78 | Moore City, Oklahoma | 0.2533704430% |
| OK79 | Murray County, Oklahoma | 0.5297956437% |
| OK80 | Muskogee City, Oklahoma | 2.5039385148% |
| OK81 | Muskogee County, Oklahoma | 0.1783839604% |
| OK82 | Mustang City, Oklahoma | 0.1655020823% |
| OK83 | Newcastle City, Oklahoma | 0.2606099206% |
| OK84 | Noble County, Oklahoma | 0.1688783176% |
| OK85 | Norman City, Oklahoma | 4.4189589851% |
| OK86 | Nowata County, Oklahoma | 0.1569775216% |
| OK87 | Okfuskee County, Oklahoma | 0.2609296558% |
| OK88 | Oklahoma City, Oklahoma | 14.3489114350% |
| OK89 | Oklahoma County, Oklahoma | 3.3422940072% |
| OK90 | Okmulgee City, Oklahoma | 0.5086746948% |
| OK91 | Okmulgee County, Oklahoma | 0.4742639531% |
| OK92 | Osage County, Oklahoma | 0.5896618496% |
| OK93 | Ottawa County, Oklahoma | 0.3159777890% |
| OK94 | Owasso City, Oklahoma | 0.7456266521% |
| OK95 | Pawnee County, Oklahoma | 0.6201145221% |
| OK96 | Payne County, Oklahoma | 0.6719554590% |
| OK97 | Pittsburg County, Oklahoma | 0.1253496540% |
| OK98 | Ponca City, Oklahoma | 0.4343605817% |

| State ID | Qualifying Subdivision | Consolidated State Allocation |
|-----------------|-------------------------------|--------------------------------------|
| OK99 | Pontotoc County, Oklahoma | 0.3451006157% |
| OK100 | Pottawatomie County, Oklahoma | 0.8536612997% |
| OK101 | Pushmataha County, Oklahoma | 0.3982344607% |
| OK102 | Roger Mills County, Oklahoma | 0.0439550052% |
| OK103 | Rogers County, Oklahoma | 1.2081401690% |
| OK104 | Sand Springs City, Oklahoma | 0.3849881687% |
| OK105 | Sapulpa City, Oklahoma | 1.1421081226% |
| OK106 | Seminole City, Oklahoma | 0.2214634802% |
| OK107 | Seminole County, Oklahoma | 0.4144393970% |
| OK108 | Sequoyah County, Oklahoma | 1.5345087624% |
| OK109 | Shawnee City, Oklahoma | 1.3614784311% |
| OK110 | Stephens County, Oklahoma | 0.8246887486% |
| OK111 | Stillwater City, Oklahoma | 0.8442351700% |
| OK112 | Tahlequah City, Oklahoma | 1.5329176592% |
| OK113 | Texas County, Oklahoma | 0.3711376613% |
| OK114 | Tillman County, Oklahoma | 0.1988848754% |
| OK115 | Tulsa City, Oklahoma | 11.8499277217% |
| OK116 | Tulsa County, Oklahoma | 5.3498014970% |
| OK117 | Wagoner County, Oklahoma | 0.8686244855% |
| OK118 | Warr Acres City, Oklahoma | 0.1616160377% |
| OK119 | Washington County, Oklahoma | 0.3936750370% |
| OK120 | Washita County, Oklahoma | 0.1931168527% |
| OK121 | Weatherford City, Oklahoma | 0.1872773945% |
| OK122 | Woods County, Oklahoma | 0.1975804400% |
| OK123 | Woodward City, Oklahoma | 0.2327716722% |
| OK124 | Woodward County, Oklahoma | 0.1781706634% |
| OK125 | Yukon City, Oklahoma | 0.3103071173% |

| State ID | Qualifying Subdivision | Consolidated State Allocation |
|-----------------|-------------------------------|--------------------------------------|
| OR1 | Albany City, Oregon | 1.1574421234% |
| OR2 | Ashland City, Oregon | 0.5725593238% |
| OR3 | Astoria City, Oregon | 0.1859283065% |
| OR4 | Baker County, Oregon | 0.4771636205% |
| OR5 | Beaverton City, Oregon | 0.9709676029% |
| OR6 | Bend City, Oregon | 0.9443519043% |
| OR7 | Benton County, Oregon | 1.0219885306% |
| OR8 | Canby City, Oregon | 0.1716812437% |
| OR9 | Central Point City, Oregon | 0.1718730043% |
| OR10 | Clackamas County, Oregon | 7.7713142577% |
| OR11 | Clatsop County, Oregon | 1.1423692099% |
| OR12 | Columbia County, Oregon | 1.0096699413% |
| OR13 | Coos Bay City, Oregon | 0.2538945929% |
| OR14 | Coos County, Oregon | 1.5633002470% |
| OR15 | Cornelius City, Oregon | 0.0949750265% |
| OR16 | Corvallis City, Oregon | 0.6633711425% |
| OR17 | Cottage Grove City, Oregon | 0.0910229575% |
| OR18 | Crook County, Oregon | 0.3513229911% |
| OR19 | Curry County, Oregon | 0.7612961295% |
| OR20 | Dallas City, Oregon | 0.1606964683% |
| OR21 | Deschutes County, Oregon | 2.2569753600% |
| OR22 | Douglas County, Oregon | 2.5689481047% |
| OR23 | Eugene City, Oregon | 2.7611039932% |
| OR24 | Forest Grove City, Oregon | 0.2522169415% |
| OR26 | Gladstone City, Oregon | 0.1181360032% |
| OR28 | Grants Pass City, Oregon | 0.8232581895% |
| OR29 | Gresham City, Oregon | 0.9831942718% |
| OR30 | Happy Valley City, Oregon | 0.0103506009% |
| OR32 | Hermiston City, Oregon | 0.1316304314% |
| OR33 | Hillsboro City, Oregon | 1.5083519364% |
| OR34 | Hood River County, Oregon | 0.3553687498% |
| OR35 | Independence City, Oregon | 0.0808970601% |
| OR36 | Jackson County, Oregon | 4.0769510640% |
| OR37 | Jefferson County, Oregon | 0.3674692915% |
| OR38 | Josephine County, Oregon | 1.6536523798% |
| OR39 | Keizer City, Oregon | 0.1916558451% |
| OR40 | Klamath County, Oregon | 1.2169628601% |
| OR41 | Klamath Falls City, Oregon | 0.3209275214% |
| OR42 | La Grande City, Oregon | 0.2715648669% |
| OR44 | Lake Oswego City, Oregon | 0.6934160342% |
| OR45 | Lane County, Oregon | 6.3326808234% |
| OR46 | Lebanon City, Oregon | 0.3269345282% |
| OR47 | Lincoln County, Oregon | 1.5190343268% |
| OR48 | Linn County, Oregon | 1.8185376689% |
| OR49 | Malheur County, Oregon | 0.5014027023% |
| OR50 | Marion County, Oregon | 4.1636475308% |
| OR51 | McMinnville City, Oregon | 0.4803592635% |
| OR52 | Medford City, Oregon | 1.5540758598% |
| OR53 | Milwaukie City, Oregon | 0.2113647118% |

| State ID | Qualifying Subdivision | Consolidated State Allocation |
|-----------------|-------------------------------|--------------------------------------|
| OR54 | Monmouth City, Oregon | 0.0706960930% |
| OR55 | Morrow County, Oregon | 0.1351544937% |
| OR56 | Multnomah County, Oregon | 13.9643815662% |
| OR57 | Newberg City, Oregon | 0.4093257361% |
| OR58 | Newport City, Oregon | 0.1908392623% |
| OR59 | Ontario City, Oregon | 0.1869780182% |
| OR60 | Oregon City, Oregon | 0.2765040475% |
| OR61 | Pendleton City, Oregon | 0.3521049458% |
| OR62 | Polk County, Oregon | 0.7074299681% |
| OR63 | Portland City, Oregon | 8.2736702858% |
| OR64 | Prineville City, Oregon | 0.0924861843% |
| OR65 | Redmond City, Oregon | 0.1550311086% |
| OR66 | Roseburg City, Oregon | 0.6370799877% |
| OR67 | Salem City, Oregon | 3.0438221421% |
| OR68 | Sandy City, Oregon | 0.0775015682% |
| OR70 | Sherwood City, Oregon | 0.1404204928% |
| OR71 | Silverton City, Oregon | 0.0775630731% |
| OR72 | Springfield City, Oregon | 1.1667234659% |
| OR73 | St. Helens City, Oregon | 0.1964453077% |
| OR74 | The Dalles City, Oregon | 0.1723418738% |
| OR75 | Tigard City, Oregon | 0.5049875956% |
| OR76 | Tillamook County, Oregon | 0.9001228870% |
| OR77 | Troutdale City, Oregon | 0.0899929610% |
| OR78 | Tualatin City, Oregon | 0.1551565618% |
| OR79 | Umatilla County, Oregon | 0.9738633884% |
| OR80 | Union County, Oregon | 0.4153841374% |
| OR82 | Wasco County, Oregon | 0.4116278731% |
| OR83 | Washington County, Oregon | 7.2167622210% |
| OR84 | West Linn City, Oregon | 0.1600504983% |
| OR86 | Wilsonville City, Oregon | 0.1383351396% |
| OR87 | Woodburn City, Oregon | 0.2069349266% |
| OR88 | Yamhill County, Oregon | 1.4120246444% |

| State ID | Qualifying Subdivision | Consolidated State Allocation |
|----------|--|--|
| PA2 | Adams County, Pennsylvania | Allocations in Pennsylvania will be made in accordance with the Pennsylvania Trust and Allocation Order. |
| PA4 | Aliquippa City, Pennsylvania | |
| PA5 | Allegheny County, Pennsylvania | |
| PA6 | Allentown City, Pennsylvania | |
| PA10 | Armstrong County, Pennsylvania | |
| PA13 | Beaver County, Pennsylvania | |
| PA14 | Bedford County, Pennsylvania | |
| PA15 | Bensalem Township, Pennsylvania | |
| PA16 | Berks County, Pennsylvania | |
| PA20 | Blair County, Pennsylvania | |
| PA22 | Bradford County, Pennsylvania | |
| PA23 | Bristol Township, Pennsylvania | |
| PA25 | Bucks County, Pennsylvania | |
| PA27 | Butler County, Pennsylvania | |
| PA30 | Cambria County, Pennsylvania | |
| PA31 | Cameron County, Pennsylvania | |
| PA32 | Carbon County, Pennsylvania | |
| PA36 | Centre County, Pennsylvania | |
| PA40 | Chester County, Pennsylvania | |
| PA42 | Clarion County, Pennsylvania | |
| PA43 | Clearfield County, Pennsylvania | |
| PA44 | Clinton County, Pennsylvania | |
| PA46 | Coatesville City, Pennsylvania | |
| PA49 | Columbia County, Pennsylvania | |
| PA53 | Crawford County, Pennsylvania | |
| PA54 | Cumberland County, Pennsylvania | |
| PA57 | Dauphin County, Pennsylvania | |
| PA58 | Delaware County, Pennsylvania | |
| PA76 | Edwardsville Borough, Pennsylvania | |
| PA79 | Elk County, Pennsylvania | |
| PA84 | Erie County, Pennsylvania | |
| PA85 | Exeter Borough, Pennsylvania | |
| PA90 | Fayette County, Pennsylvania | |
| PA92 | Forest County, Pennsylvania | |
| PA94 | Forty Fort Borough, Pennsylvania | |
| PA96 | Franklin County, Pennsylvania | |
| PA98 | Fulton County, Pennsylvania | |
| PA99 | Greene County, Pennsylvania | |
| PA107 | Hanover Township, Luzerne County, Pennsylvania | |
| PA114 | Hazleton City, Pennsylvania | |
| PA120 | Huntingdon County, Pennsylvania | |
| PA122 | Indiana County, Pennsylvania | |
| PA123 | Jefferson County, Pennsylvania | |
| PA126 | Juniata County, Pennsylvania | |
| PA127 | Kingston Borough, Pennsylvania | |
| PA128 | Lackawanna County, Pennsylvania | |
| PA130 | Lancaster County, Pennsylvania | |

| State ID | Qualifying Subdivision | Consolidated State Allocation |
|----------|--|---|
| PA134 | Lawrence County, Pennsylvania | <p style="text-align: center;">Allocations in Pennsylvania will be made in accordance with the Pennsylvania Trust and Allocation Order.</p> |
| PA136 | Lebanon County, Pennsylvania | |
| PA137 | Lehigh County, Pennsylvania | |
| PA141 | Lock Haven City, Pennsylvania | |
| PA147 | Lower Makefield Township, Pennsylvania | |
| PA155 | Lower Southampton Township, Pennsylvania | |
| PA157 | Luzerne County, Pennsylvania | |
| PA158 | Lycoming County, Pennsylvania | |
| PA348 | Mahoning Township, Lawrence County, Pennsylvania | |
| PA164 | McKean County, Pennsylvania | |
| PA167 | Mercer County, Pennsylvania | |
| PA169 | Middletown Township, Bucks County, Pennsylvania | |
| PA171 | Mifflin County, Pennsylvania | |
| PA174 | Monroe County, Pennsylvania | |
| PA176 | Montgomery County, Pennsylvania | |
| PA178 | Montour County, Pennsylvania | |
| PA180 | Morrisville Borough, Pennsylvania | |
| PA187 | Nanticoke City, Pennsylvania | |
| PA190 | New Castle City, Pennsylvania | |
| PA195 | Newtown Township, Bucks County, Pennsylvania | |
| PA197 | Norristown Borough, Pennsylvania | |
| PA205 | Northampton County, Pennsylvania | |
| PA207 | Northumberland County, Pennsylvania | |
| PA213 | Perry County, Pennsylvania | |
| PA215 | Philadelphia City, Pennsylvania | |
| PA217 | Pike County, Pennsylvania | |
| PA219 | Pittsburgh City, Pennsylvania | |
| PA220 | Plains Township, Pennsylvania | |
| PA225 | Potter County, Pennsylvania | |
| PA241 | Schuylkill County, Pennsylvania | |
| PA248 | Snyder County, Pennsylvania | |
| PA249 | Somerset County, Pennsylvania | |
| PA265 | Sugar Notch Borough, Pennsylvania | |
| PA266 | Sullivan County, Pennsylvania | |
| PA267 | Susquehanna County, Pennsylvania | |
| PA270 | Tioga County, Pennsylvania | |
| PA273 | Union County, Pennsylvania | |

| State ID | Qualifying Subdivision | Consolidated State Allocation |
|----------|--|--|
| PA349 | Union Township, Lawrence County, Pennsylvania | Allocations in Pennsylvania will be made in accordance with the Pennsylvania Trust and Allocation Order. |
| PA290 | Venango County, Pennsylvania | |
| PA350 | Wampum Borough, Pennsylvania | |
| PA291 | Warminster Township, Pennsylvania | |
| PA292 | Warren County, Pennsylvania | |
| PA293 | Warrington Township, Bucks County, Pennsylvania | |
| PA297 | Washington County, Pennsylvania | |
| PA299 | Wayne County, Pennsylvania | |
| PA310 | West Norriton Township, Pennsylvania | |
| PA311 | West Pittston Borough, Pennsylvania | |
| PA313 | Westmoreland County, Pennsylvania | |
| PA320 | Wilkes Barre Township, Pennsylvania | |
| PA321 | Wilkes-Barre City, Pennsylvania | |
| PA327 | Wright Township, Pennsylvania | |
| PA328 | Wyoming Borough, Pennsylvania | |
| PA329 | Wyoming County, Pennsylvania | |
| PA333 | York County, Pennsylvania | |
| PA335 | Fairview Township, Luzerne County, Pennsylvania | |
| PA336 | District Attorney of Allegheny County, Pennsylvania | |
| PA337 | District Attorney of Berks County, Pennsylvania | |
| PA338 | District Attorney of Bucks County, Pennsylvania | |
| PA339 | District Attorney of Chester County, Pennsylvania | |
| PA340 | District Attorney of Clearfield County, Pennsylvania | |
| PA341 | District Attorney of Dauphin County, Pennsylvania | |
| PA342 | District Attorney of Delaware County, Pennsylvania | |
| PA343 | District Attorney of Erie County, Pennsylvania | |
| PA344 | District Attorney of Lehigh County, Pennsylvania | |
| PA345 | District Attorney of Northampton County, Pennsylvania | |
| PA346 | District Attorney of Philadelphia County, Pennsylvania | |

| State ID | Qualifying Subdivision | Consolidated State Allocation |
|-----------------|--|--|
| PA347 | District Attorney of Westmoreland County, Pennsylvania | Allocations in Pennsylvania will be made in accordance with the Pennsylvania Trust and Allocation Order. |
| PA351 | Southeastern Pennsylvania Transportation Authority, Pennsylvania | |

| State ID | Qualifying Subdivision | Consolidated State Allocation |
|-----------------|-------------------------------|--------------------------------------|
| PR1 | Adjuntas, Puerto Rico | 0.4468461493% |
| PR2 | Aguada, Puerto Rico | 0.9238661758% |
| PR3 | Aguadilla, Puerto Rico | 1.6156167759% |
| PR4 | Aguas Buenas, Puerto Rico | 0.7490858028% |
| PR5 | Aibonito, Puerto Rico | 0.7959428477% |
| PR6 | Anasco, Puerto Rico | 0.5050154853% |
| PR7 | Arecibo, Puerto Rico | 1.3074850692% |
| PR8 | Arroyo, Puerto Rico | 2.0592191012% |
| PR9 | Barceloneta, Puerto Rico | 0.5768569406% |
| PR10 | Barranquitas, Puerto Rico | 0.7167107056% |
| PR11 | Bayamon, Puerto Rico | 5.7282390971% |
| PR12 | Cabo Rojo, Puerto Rico | 1.1570847420% |
| PR13 | Caguas, Puerto Rico | 4.7119895861% |
| PR14 | Camuy, Puerto Rico | 0.7759381807% |
| PR15 | Canovanas, Puerto Rico | 1.0721780377% |
| PR16 | Carolina, Puerto Rico | 4.3228006165% |
| PR17 | Catano, Puerto Rico | 0.7612066695% |
| PR18 | Cayey, Puerto Rico | 1.3596493469% |
| PR19 | Ceiba, Puerto Rico | 0.2896687707% |
| PR20 | Ciales, Puerto Rico | 0.4533215195% |
| PR21 | Cidra, Puerto Rico | 1.1671492158% |
| PR22 | Coamo, Puerto Rico | 0.9970822347% |
| PR23 | Comerio, Puerto Rico | 0.5268640655% |
| PR24 | Corozal, Puerto Rico | 0.8595048594% |
| PR25 | Culebra, Puerto Rico | 0.0380175870% |
| PR26 | Dorado, Puerto Rico | 0.8970759382% |
| PR27 | Fajardo, Puerto Rico | 1.1102770585% |
| PR28 | Florida, Puerto Rico | 0.2695408253% |
| PR29 | Guanica, Puerto Rico | 0.4269617539% |
| PR30 | Guayama, Puerto Rico | 1.3293151076% |
| PR31 | Guayanilla, Puerto Rico | 0.4886780984% |
| PR32 | Guaynabo, Puerto Rico | 2.3185934725% |
| PR33 | Gurabo, Puerto Rico | 0.9866291335% |
| PR34 | Hatillo, Puerto Rico | 1.0577790273% |
| PR35 | Hormigueros, Puerto Rico | 0.3963005262% |
| PR36 | Humacao, Puerto Rico | 1.8829438530% |
| PR37 | Isabela, Puerto Rico | 1.0062900243% |
| PR38 | Jayuya, Puerto Rico | 0.3757431113% |
| PR39 | Juana Diaz, Puerto Rico | 1.7179648597% |
| PR40 | Juncos, Puerto Rico | 0.9543672919% |
| PR41 | Lajas, Puerto Rico | 0.5633742491% |
| PR42 | Lares, Puerto Rico | 0.6852103333% |
| PR43 | Las Marias, Puerto Rico | 0.2285582941% |
| PR44 | Las Piedras, Puerto Rico | 0.8440153869% |
| PR45 | Loiza, Puerto Rico | 0.7971240145% |
| PR46 | Luquillo, Puerto Rico | 0.5035020683% |
| PR47 | Manati, Puerto Rico | 1.3858134207% |
| PR48 | Maricao, Puerto Rico | 0.1311593846% |
| PR49 | Maunabo, Puerto Rico | 0.2983734242% |

| State ID | Qualifying Subdivision | Consolidated State Allocation |
|-----------------|-------------------------------|--------------------------------------|
| PR50 | Mayaguez, Puerto Rico | 2.7384221211% |
| PR51 | Moca, Puerto Rico | 0.9400143856% |
| PR52 | Morovis, Puerto Rico | 0.7678286207% |
| PR53 | Naguabo, Puerto Rico | 0.6776685553% |
| PR54 | Naranjito, Puerto Rico | 0.6713715879% |
| PR55 | Orocovis, Puerto Rico | 0.5209419444% |
| PR56 | Patillas, Puerto Rico | 0.4307397840% |
| PR57 | Penuelas, Puerto Rico | 0.5782731381% |
| PR58 | Ponce, Puerto Rico | 5.1762853836% |
| PR59 | Quebradillas, Puerto Rico | 0.6086201563% |
| PR60 | Rincon, Puerto Rico | 0.3607312171% |
| PR61 | Rio Grande, Puerto Rico | 1.2995118170% |
| PR62 | Sabana Grande, Puerto Rico | 0.5625075422% |
| PR63 | Salinas, Puerto Rico | 0.8069301551% |
| PR64 | San German, Puerto Rico | 0.9914753253% |
| PR65 | San Juan, Puerto Rico | 13.8003700360% |
| PR66 | San Lorenzo, Puerto Rico | 1.0322446251% |
| PR67 | San Sebastian, Puerto Rico | 0.9222442638% |
| PR68 | Santa Isabel, Puerto Rico | 0.5210354055% |
| PR69 | Toa Alta, Puerto Rico | 1.7552873773% |
| PR70 | Toa Baja, Puerto Rico | 2.1783919223% |
| PR71 | Trujillo Alto, Puerto Rico | 1.9136501824% |
| PR72 | Utuaado, Puerto Rico | 0.7718304061% |
| PR73 | Vega Alta, Puerto Rico | 0.9338331796% |
| PR74 | Vega Baja, Puerto Rico | 1.6886509241% |
| PR75 | Vieques, Puerto Rico | 0.1979351524% |
| PR76 | Villalba, Puerto Rico | 0.5576736281% |
| PR77 | Yabucoa, Puerto Rico | 0.8842993409% |
| PR78 | Yauco, Puerto Rico | 1.1383015829% |

| State ID | Qualifying Subdivision | Consolidated State Allocation |
|-----------------|-------------------------------------|--------------------------------------|
| RI1 | Barrington Town, Rhode Island | 2.3000539202% |
| RI2 | Bristol Town, Rhode Island | 1.0821868960% |
| RI3 | Burrillville Town, Rhode Island | 1.3272036109% |
| RI4 | Central Falls City, Rhode Island | 0.9147584689% |
| RI5 | Charlestown, Rhode Island | 0.5887860100% |
| RI6 | Coventry Town, Rhode Island | 3.5886939036% |
| RI7 | Cranston City, Rhode Island | 7.8869595262% |
| RI8 | Cumberland Town, Rhode Island | 2.4742003754% |
| RI9 | East Greenwich Town, Rhode Island | 1.7467671439% |
| RI10 | East Providence City, Rhode Island | 4.3247728580% |
| RI11 | Exeter Town, Rhode Island | 0.0071810640% |
| RI12 | Foster Town, Rhode Island | 0.2489021533% |
| RI13 | Glocester Town, Rhode Island | 0.8508469130% |
| RI14 | Hopkinton Town, Rhode Island | 0.7098006614% |
| RI15 | Jamestown, Rhode Island | 0.4220295287% |
| RI16 | Johnston Town, Rhode Island | 3.0898685140% |
| RI17 | Lincoln Town, Rhode Island | 2.1171973520% |
| RI18 | Little Compton Town, Rhode Island | 0.2663017745% |
| RI19 | Middletown, Rhode Island | 1.2877439601% |
| RI20 | Narragansett Town, Rhode Island | 1.2760123800% |
| RI21 | New Shoreham Town, Rhode Island | 0.2118269375% |
| RI22 | Newport City, Rhode Island | 2.3339316695% |
| RI23 | North Kingstown, Rhode Island | 2.6500524514% |
| RI24 | North Providence Town, Rhode Island | 2.5306229398% |
| RI25 | North Smithfield Town, Rhode Island | 1.1299013506% |
| RI26 | Pawtucket City, Rhode Island | 5.9652217345% |
| RI27 | Portsmouth Town, Rhode Island | 1.2807429020% |
| RI28 | Providence City, Rhode Island | 21.4858080262% |
| RI29 | Richmond Town, Rhode Island | 0.0818789542% |
| RI30 | Scituate Town, Rhode Island | 1.0248588645% |
| RI31 | Smithfield Town, Rhode Island | 1.7724673574% |
| RI32 | South Kingstown, Rhode Island | 2.3282747894% |
| RI33 | Tiverton Town, Rhode Island | 0.9907730639% |
| RI34 | Warren Town, Rhode Island | 0.1394116029% |
| RI35 | Warwick City, Rhode Island | 9.9418184427% |
| RI36 | West Greenwich Town, Rhode Island | 0.7104734659% |
| RI37 | West Warwick Town, Rhode Island | 3.0239943495% |
| RI38 | Westerly Town, Rhode Island | 2.0135754535% |
| RI39 | Woonsocket City, Rhode Island | 3.8740986306% |

| State ID | Qualifying Subdivision | Consolidated State Allocation |
|-----------------|-------------------------------------|--------------------------------------|
| SC1 | Abbeville County, South Carolina | 0.3350059823% |
| SC2 | Aiken City, South Carolina | 0.7838026892% |
| SC3 | Aiken County, South Carolina | 2.5661670597% |
| SC4 | Allendale County, South Carolina | 0.1220441823% |
| SC5 | Anderson City, South Carolina | 1.1735303052% |
| SC6 | Anderson County, South Carolina | 3.3392231904% |
| SC7 | Bamberg County, South Carolina | 0.2705913372% |
| SC8 | Barnwell County, South Carolina | 0.4653224769% |
| SC9 | Beaufort City, South Carolina | 0.0769982478% |
| SC10 | Beaufort County, South Carolina | 2.3364418352% |
| SC11 | Berkeley County, South Carolina | 2.0961440294% |
| SC12 | Bluffton Town, South Carolina | 0.0481968917% |
| SC13 | Calhoun County, South Carolina | 0.1833260393% |
| SC14 | Cayce City, South Carolina | 0.2572136960% |
| SC15 | Charleston City, South Carolina | 2.3004340552% |
| SC16 | Charleston County, South Carolina | 3.8016438488% |
| SC17 | Cherokee County, South Carolina | 0.9440700745% |
| SC18 | Chester City, South Carolina | 0.1299573133% |
| SC19 | Chester County, South Carolina | 0.3947965211% |
| SC20 | Chesterfield County, South Carolina | 0.9443488664% |
| SC21 | Clarendon County, South Carolina | 0.5705383575% |
| SC22 | Clemson City, South Carolina | 0.3311616877% |
| SC23 | Colleton County, South Carolina | 0.8589365535% |
| SC24 | Columbia City, South Carolina | 2.3918060702% |
| SC25 | Conway City, South Carolina | 0.2894739402% |
| SC26 | Darlington County, South Carolina | 1.6906462867% |
| SC27 | Dillon County, South Carolina | 0.6608411417% |
| SC28 | Dorchester County, South Carolina | 1.6015765975% |
| SC29 | Easley City, South Carolina | 0.8565835771% |
| SC30 | Edgefield County, South Carolina | 0.3586097074% |
| SC31 | Fairfield County, South Carolina | 0.3536421891% |
| SC32 | Florence City, South Carolina | 1.0065336904% |
| SC33 | Florence County, South Carolina | 2.2059006272% |
| SC34 | Forest Acres City, South Carolina | 0.0995929056% |
| SC35 | Fort Mill Town, South Carolina | 0.1714974802% |
| SC36 | Fountain Inn City, South Carolina | 0.1975697094% |
| SC37 | Gaffney City, South Carolina | 0.2044353782% |
| SC38 | Georgetown City, South Carolina | 0.2626233562% |
| SC39 | Georgetown County, South Carolina | 1.1895098900% |
| SC40 | Goose Creek City, South Carolina | 0.5473575768% |
| SC41 | Greenville City, South Carolina | 2.2705648395% |
| SC42 | Greenville County, South Carolina | 7.1502328364% |
| SC43 | Greenwood City, South Carolina | 0.0308220618% |
| SC44 | Greenwood County, South Carolina | 1.3388944490% |
| SC45 | Greer City, South Carolina | 0.5590564672% |

| State ID | Qualifying Subdivision | Consolidated State Allocation |
|-----------------|---|--------------------------------------|
| SC46 | Hampton County, South Carolina | 0.3450376919% |
| SC47 | Hanahan City, South Carolina | 0.2279684840% |
| SC48 | Hilton Head Island Town, South Carolina | 0.2323878458% |
| SC49 | Horry County, South Carolina | 5.2166718879% |
| SC50 | Irmo Town, South Carolina | 0.0942740906% |
| SC51 | James Island Town, South Carolina | 0.0461551887% |
| SC52 | Jasper County, South Carolina | 0.4278548317% |
| SC53 | Kershaw County, South Carolina | 1.0780892823% |
| SC54 | Lancaster County, South Carolina | 1.4809282603% |
| SC55 | Laurens County, South Carolina | 1.3598442946% |
| SC56 | Lee County, South Carolina | 0.2176621820% |
| SC57 | Lexington County, South Carolina | 4.4881391605% |
| SC58 | Lexington Town, South Carolina | 0.2342104062% |
| SC59 | Marion County, South Carolina | 0.6973242307% |
| SC60 | Marlboro County, South Carolina | 0.4878238042% |
| SC61 | Mauldin City, South Carolina | 0.4253253929% |
| SC62 | McCormick County, South Carolina | 0.1281623493% |
| SC63 | Moncks Corner Town, South Carolina | 0.1965426445% |
| SC64 | Mount Pleasant Town, South Carolina | 0.5750801889% |
| SC65 | Myrtle Beach City, South Carolina | 1.9068234068% |
| SC66 | Newberry City, South Carolina | 0.0344864657% |
| SC67 | Newberry County, South Carolina | 0.5656551710% |
| SC68 | North Augusta City, South Carolina | 0.5139678525% |
| SC69 | North Charleston City, South Carolina | 1.7751090959% |
| SC70 | North Myrtle Beach City, South Carolina | 0.6366313248% |
| SC71 | Oconee County, South Carolina | 2.8099515214% |
| SC72 | Orangeburg City, South Carolina | 0.0468940344% |
| SC73 | Orangeburg County, South Carolina | 1.4543982912% |
| SC74 | Pickens County, South Carolina | 2.8143347165% |
| SC75 | Port Royal Town, South Carolina | 0.0206098617% |
| SC76 | Richland County, South Carolina | 3.8816723839% |
| SC77 | Rock Hill City, South Carolina | 1.3120073555% |
| SC78 | Saluda County, South Carolina | 0.2604801809% |
| SC79 | Simpsonville City, South Carolina | 0.3497064495% |
| SC80 | Spartanburg City, South Carolina | 1.1890308958% |
| SC81 | Spartanburg County, South Carolina | 6.4084293395% |
| SC82 | Summerville Town, South Carolina | 0.6446011912% |
| SC83 | Sumter City, South Carolina | 0.5390642671% |

| State ID | Qualifying Subdivision | Consolidated State Allocation |
|-----------------|-------------------------------------|--------------------------------------|
| SC84 | Sumter County, South Carolina | 0.9480995733% |
| SC85 | Tega Cay City, South Carolina | 0.0433365022% |
| SC86 | Union County, South Carolina | 0.6499524020% |
| SC87 | West Columbia City, South Carolina | 0.3943858322% |
| SC88 | Williamsburg County, South Carolina | 0.4931357629% |
| SC89 | York County, South Carolina | 2.5800878865% |

| State ID | Qualifying Subdivision | Consolidated State Allocation |
|-----------------|----------------------------------|--------------------------------------|
| SD1 | Aberdeen City, South Dakota | 1.7806789284% |
| SD2 | Aurora County, South Dakota | 0.1283252150% |
| SD3 | Beadle County, South Dakota | 0.8743032704% |
| SD4 | Bennett County, South Dakota | 0.1895703332% |
| SD5 | Bon Homme County, South Dakota | 0.6047162426% |
| SD6 | Box Elder City, South Dakota | 0.2251076107% |
| SD7 | Brandon City, South Dakota | 0.4012895918% |
| SD8 | Brookings City, South Dakota | 2.4259611863% |
| SD9 | Brookings County, South Dakota | 0.2802421588% |
| SD10 | Brown County, South Dakota | 1.7764564315% |
| SD11 | Brule County, South Dakota | 0.8045710091% |
| SD12 | Buffalo County, South Dakota | 0.1823519926% |
| SD13 | Butte County, South Dakota | 0.8926544344% |
| SD14 | Campbell County, South Dakota | 0.0682419048% |
| SD15 | Charles Mix County, South Dakota | 0.8084433424% |
| SD16 | Clark County, South Dakota | 0.2550260601% |
| SD17 | Clay County, South Dakota | 0.4415194932% |
| SD18 | Codington County, South Dakota | 0.8721266365% |
| SD19 | Corson County, South Dakota | 0.3429322421% |
| SD20 | Custer County, South Dakota | 1.0868471426% |
| SD21 | Davison County, South Dakota | 0.6815458005% |
| SD22 | Day County, South Dakota | 0.3921680475% |
| SD23 | Deuel County, South Dakota | 0.4035008098% |
| SD24 | Dewey County, South Dakota | 0.3699996685% |
| SD25 | Douglas County, South Dakota | 0.2891518759% |
| SD26 | Edmunds County, South Dakota | 0.2529348056% |
| SD27 | Fall River County, South Dakota | 2.1968904590% |
| SD28 | Faulk County, South Dakota | 0.2772473959% |
| SD29 | Grant County, South Dakota | 0.6923230564% |
| SD30 | Gregory County, South Dakota | 0.5555128599% |
| SD31 | Haakon County, South Dakota | 0.1774497029% |
| SD32 | Hamlin County, South Dakota | 0.3340117176% |
| SD33 | Hand County, South Dakota | 0.2401311401% |
| SD34 | Hanson County, South Dakota | 0.1484271966% |
| SD35 | Harding County, South Dakota | 0.0620805393% |
| SD36 | Hughes County, South Dakota | 0.8137066032% |
| SD37 | Huron City, South Dakota | 0.8308959590% |
| SD38 | Hutchinson County, South Dakota | 0.5659237410% |
| SD39 | Hyde County, South Dakota | 0.0640529112% |
| SD40 | Jackson County, South Dakota | 0.1437421380% |
| SD41 | Jerauld County, South Dakota | 0.3258250234% |
| SD42 | Jones County, South Dakota | 0.0451732597% |
| SD43 | Kingsbury County, South Dakota | 0.3721763025% |
| SD44 | Lake County, South Dakota | 0.8273932428% |
| SD45 | Lawrence County, South Dakota | 2.3838237581% |
| SD46 | Lincoln County, South Dakota | 1.2611723923% |
| SD47 | Lyman County, South Dakota | 0.3239942300% |

| State ID | Qualifying Subdivision | Consolidated State Allocation |
|-----------------|------------------------------------|--------------------------------------|
| SD48 | Marshall County, South Dakota | 0.5625107271% |
| SD49 | McCook County, South Dakota | 0.3047773840% |
| SD50 | McPherson County, South Dakota | 0.1613184030% |
| SD51 | Meade County, South Dakota | 3.2698326502% |
| SD52 | Mellette County, South Dakota | 0.1848247525% |
| SD53 | Miner County, South Dakota | 0.1616739703% |
| SD54 | Minnehaha County, South Dakota | 12.2243522517% |
| SD55 | Mitchell City, South Dakota | 1.5031732329% |
| SD56 | Moody County, South Dakota | 0.4743937985% |
| SD57 | Oglala Lakota County, South Dakota | 1.3919692864% |
| SD58 | Pennington County, South Dakota | 8.0611767283% |
| SD59 | Perkins County, South Dakota | 0.3755374403% |
| SD60 | Pierre City, South Dakota | 0.6216678331% |
| SD61 | Potter County, South Dakota | 0.1893444561% |
| SD62 | Rapid City, South Dakota | 6.9492723574% |
| SD63 | Roberts County, South Dakota | 0.9943780269% |
| SD64 | Sanborn County, South Dakota | 0.1141857404% |
| SD65 | Sioux Falls City, South Dakota | 21.6732660428% |
| SD66 | Spearfish City, South Dakota | 0.8208633410% |
| SD67 | Spink County, South Dakota | 0.7324773052% |
| SD68 | Stanley County, South Dakota | 0.1733882380% |
| SD69 | Sully County, South Dakota | 0.0632218131% |
| SD70 | Todd County, South Dakota | 1.0677859248% |
| SD71 | Tripp County, South Dakota | 0.6252580903% |
| SD72 | Turner County, South Dakota | 0.6536969906% |
| SD73 | Union County, South Dakota | 1.4531041680% |
| SD74 | Vermillion City, South Dakota | 0.5912781760% |
| SD75 | Walworth County, South Dakota | 0.5615110318% |
| SD76 | Watertown City, South Dakota | 1.6132964277% |
| SD77 | Yankton City, South Dakota | 1.2219897393% |
| SD78 | Yankton County, South Dakota | 1.4233435084% |
| SD79 | Ziebach County, South Dakota | 0.3085103004% |

| State ID | Qualifying Subdivision | Consolidated State Allocation |
|-----------------|-------------------------------|--------------------------------------|
| TN3 | Anderson County, Tennessee | 1.2063249026% |
| TN5 | Arlington Town, Tennessee | 0.0036566309% |
| TN8 | Bartlett City, Tennessee | 0.0730561566% |
| TN10 | Bedford County, Tennessee | 0.5762663555% |
| TN12 | Benton County, Tennessee | 0.5216608068% |
| TN13 | Bledsoe County, Tennessee | 0.1398580820% |
| TN14 | Blount County, Tennessee | 1.9196465581% |
| TN15 | Bradley County, Tennessee | 1.0430217552% |
| TN16 | Brentwood City, Tennessee | 0.0478208600% |
| TN17 | Bristol City, Tennessee | 0.5426871150% |
| TN19 | Campbell County, Tennessee | 1.5974370559% |
| TN20 | Cannon County, Tennessee | 0.3205453949% |
| TN21 | Carroll County, Tennessee | 0.4438060785% |
| TN22 | Carter County, Tennessee | 0.8435596891% |
| TN27 | Chattanooga City, Tennessee | 0.4981237028% |
| TN28 | Cheatham County, Tennessee | 0.8209998781% |
| TN29 | Chester County, Tennessee | 0.1751399118% |
| TN30 | Claiborne County, Tennessee | 1.1929412357% |
| TN31 | Clarksville City, Tennessee | 0.2296815192% |
| TN32 | Clay County, Tennessee | 0.3261509170% |
| TN33 | Cleveland City, Tennessee | 0.5531282252% |
| TN36 | Cocke County, Tennessee | 0.8746257470% |
| TN37 | Coffee County, Tennessee | 0.8953551698% |
| TN39 | Collierville Town, Tennessee | 0.0617375387% |
| TN41 | Columbia City, Tennessee | 0.0390894158% |
| TN42 | Cookeville City, Tennessee | 0.8404101920% |
| TN45 | Crockett County, Tennessee | 0.1232062476% |
| TN47 | Cumberland County, Tennessee | 0.8784847959% |
| TN48 | Dandridge Town, Tennessee | 0.0109089663% |
| TN49 | De Kalb County, Tennessee | 0.4478425886% |
| TN50 | Decatur County, Tennessee | 0.3607195939% |
| TN51 | Decatur Town, Tennessee | 0.0050599481% |
| TN53 | Dickson County, Tennessee | 0.8341347308% |
| TN56 | Dyer County, Tennessee | 0.4019088559% |
| TN64 | Fayette County, Tennessee | 0.3157083831% |
| TN66 | Fentress County, Tennessee | 0.5526714656% |
| TN67 | Franklin City, Tennessee | 0.1089989646% |
| TN68 | Franklin County, Tennessee | 0.6323371108% |
| TN69 | Gallatin City, Tennessee | 0.0760079674% |
| TN70 | Gatlinburg City, Tennessee | 0.0507819668% |
| TN71 | Germantown City, Tennessee | 0.0687501047% |
| TN72 | Gibson County, Tennessee | 0.4940695219% |
| TN73 | Giles County, Tennessee | 0.4604367666% |
| TN75 | Grainger County, Tennessee | 0.4671260668% |
| TN76 | Greene County, Tennessee | 1.2127967101% |
| TN78 | Grundy County, Tennessee | 0.3896858892% |
| TN79 | Hamblen County, Tennessee | 2.2614488604% |
| TN80 | Hamilton County, Tennessee | 4.2055530346% |
| TN81 | Hancock County, Tennessee | 0.2089065376% |

| State ID | Qualifying Subdivision | Consolidated State Allocation |
|-----------------|--|--------------------------------------|
| TN82 | Hardeman County, Tennessee | 0.2150658408% |
| TN83 | Hardin County, Tennessee | 0.5683946644% |
| TN84 | Hartsville/Trousdale County, Tennessee | 0.1139641522% |
| TN85 | Hawkins County, Tennessee | 1.0968095083% |
| TN86 | Haywood County, Tennessee | 0.1104263592% |
| TN87 | Henderson County, Tennessee | 0.2498867656% |
| TN88 | Hendersonville City, Tennessee | 0.1137407554% |
| TN89 | Henry County, Tennessee | 0.6661685991% |
| TN90 | Hickman County, Tennessee | 0.2804089244% |
| TN91 | Houston County, Tennessee | 0.1198735525% |
| TN92 | Humphreys County, Tennessee | 0.2441608982% |
| TN93 | Jackson City, Tennessee | 0.0431370644% |
| TN94 | Jackson County, Tennessee | 0.2780985367% |
| TN95 | Jefferson County, Tennessee | 0.8912247367% |
| TN96 | Johnson City, Tennessee | 1.0682855260% |
| TN97 | Johnson County, Tennessee | 0.2282065978% |
| TN98 | Kingsport City, Tennessee | 0.9871149359% |
| TN99 | Knox County, Tennessee | 9.1809198144% |
| TN100 | Knoxville City, Tennessee | 1.5417816888% |
| TN101 | La Vergne City, Tennessee | 0.0518950147% |
| TN102 | Lake County, Tennessee | 0.0671464632% |
| TN104 | Lauderdale County, Tennessee | 0.2733775153% |
| TN105 | Lawrence County, Tennessee | 0.6992850503% |
| TN107 | Lebanon City, Tennessee | 0.1110258247% |
| TN108 | Lewis County, Tennessee | 0.1528225920% |
| TN110 | Lexington City, Tennessee | 0.0796867496% |
| TN112 | Lincoln County, Tennessee | 0.4060784411% |
| TN115 | Loudon County, Tennessee | 0.8992484296% |
| TN116 | Lynchburg, Moore County Metropolitan Government, Tennessee | 0.0579106070% |
| TN118 | Macon County, Tennessee | 0.3091017000% |
| TN119 | Madison County, Tennessee | 0.8907256845% |
| TN121 | Marion County, Tennessee | 0.3637161259% |
| TN122 | Marshall County, Tennessee | 0.5422227344% |
| TN124 | Maryville City, Tennessee | 0.3223901040% |
| TN125 | Maury County, Tennessee | 1.0772540178% |
| TN126 | McMinn County, Tennessee | 0.9297273747% |
| TN128 | McNairy County, Tennessee | 0.4269884656% |
| TN129 | Meigs County, Tennessee | 0.2016450737% |
| TN130 | Memphis City, Tennessee | 4.9079216307% |
| TN131 | Millington City, Tennessee | 0.0212200583% |
| TN133 | Monroe County, Tennessee | 0.7506735593% |
| TN135 | Montgomery County, Tennessee | 1.6758545682% |
| TN136 | Morgan County, Tennessee | 0.5132562715% |
| TN138 | Morristown City, Tennessee | 0.3919462797% |
| TN139 | Mount Juliet City, Tennessee | 0.0577622481% |
| TN141 | Murfreesboro City, Tennessee | 0.7283549414% |

| State ID | Qualifying Subdivision | Consolidated State Allocation |
|-----------------|---|--------------------------------------|
| TN142 | Nashville-Davidson Metropolitan Government, Tennessee | 8.9810236006% |
| TN145 | Oak Ridge City, Tennessee | 0.9598050011% |
| TN146 | Obion County, Tennessee | 0.3198033491% |
| TN147 | Overton County, Tennessee | 0.5461670803% |
| TN149 | Perry County, Tennessee | 0.0857864664% |
| TN151 | Pickett County, Tennessee | 0.1471132648% |
| TN152 | Pigeon Forge City, Tennessee | 0.0877322588% |
| TN154 | Polk County, Tennessee | 0.3220131560% |
| TN157 | Putnam County, Tennessee | 0.3930896023% |
| TN159 | Rhea County, Tennessee | 0.5404420504% |
| TN160 | Ripley City, Tennessee | 0.0190759934% |
| TN161 | Roane County, Tennessee | 1.6361535854% |
| TN162 | Robertson County, Tennessee | 0.9333043197% |
| TN163 | Rutherford County, Tennessee | 2.5756978154% |
| TN164 | Scott County, Tennessee | 0.5189341096% |
| TN165 | Sequatchie County, Tennessee | 0.2433974548% |
| TN166 | Sevier County, Tennessee | 1.4412782095% |
| TN168 | Shelby County, Tennessee | 3.5255489082% |
| TN170 | Smith County, Tennessee | 0.5711842980% |
| TN172 | Smyrna Town, Tennessee | 0.1314691656% |
| TN176 | Spring Hill City, Tennessee | 0.0244598773% |
| TN179 | Stewart County, Tennessee | 0.1459273147% |
| TN180 | Sullivan County, Tennessee | 1.4573397906% |
| TN181 | Sumner County, Tennessee | 1.7449087187% |
| TN182 | Tipton County, Tennessee | 0.6312749815% |
| TN184 | Unicoi County, Tennessee | 0.3464527663% |
| TN186 | Union County, Tennessee | 0.5606745148% |
| TN187 | Van Buren County, Tennessee | 0.0479172535% |
| TN189 | Warren County, Tennessee | 0.5719112694% |
| TN191 | Washington County, Tennessee | 1.1061046159% |
| TN192 | Wayne County, Tennessee | 0.2328717594% |
| TN194 | Weakley County, Tennessee | 0.3874777573% |
| TN195 | White County, Tennessee | 0.4162394991% |
| TN197 | Williamson County, Tennessee | 1.6843304984% |
| TN198 | Wilson County, Tennessee | 1.4019072760% |

| State ID | Qualifying Subdivision | Consolidated State Allocation |
|-----------------|-------------------------------|--------------------------------------|
| TX1 | Abbott City, Texas | 0.0004586670% |
| TX2 | Abernathy City, Texas | 0.0000733330% |
| TX3 | Abilene City, Texas | 0.3758786670% |
| TX4 | Ackerly City, Texas | 0.0000140000% |
| TX5 | Addison Town, Texas | 0.0387293330% |
| TX6 | Adrian City, Texas | 0.0001206670% |
| TX7 | Agua Dulce City, Texas | 0.0000286670% |
| TX8 | Alamo City, Texas | 0.0147473330% |
| TX9 | Alamo Heights City, Texas | 0.0187986670% |
| TX10 | Alba Town, Texas | 0.0021306670% |
| TX11 | Albany City, Texas | 0.0001200000% |
| TX12 | Aledo City, Texas | 0.0002206670% |
| TX13 | Alice City, Texas | 0.0475273330% |
| TX14 | Allen City, Texas | 0.2100540000% |
| TX15 | Alma Town, Texas | 0.0007380000% |
| TX16 | Alpine City, Texas | 0.0197906670% |
| TX17 | Alto Town, Texas | 0.0025113330% |
| TX18 | Alton City, Texas | 0.0076933330% |
| TX19 | Alvarado City, Texas | 0.0193526670% |
| TX20 | Alvin City, Texas | 0.0759746670% |
| TX21 | Alvord Town, Texas | 0.0002386670% |
| TX22 | Amarillo City, Texas | 0.6584406670% |
| TX23 | Ames City, Texas | 0.0037140000% |
| TX24 | Amherst City, Texas | 0.0000146670% |
| TX25 | Anahuac City, Texas | 0.0003613330% |
| TX26 | Anderson City, Texas | 0.0000126670% |
| TX27 | Anderson County, Texas | 0.1791753330% |
| TX28 | Andrews City, Texas | 0.0126553330% |
| TX29 | Andrews County, Texas | 0.0250706670% |
| TX30 | Angelina County, Texas | 0.1533040000% |
| TX31 | Angleton City, Texas | 0.0418606670% |
| TX32 | Angus City, Texas | 0.0002206670% |
| TX33 | Anna City, Texas | 0.0060500000% |
| TX34 | Annetta North Town, Texas | 0.0000226670% |
| TX35 | Annetta South Town, Texas | 0.0004013330% |
| TX36 | Annetta Town, Texas | 0.0039706670% |
| TX37 | Annona Town, Texas | 0.0004920000% |
| TX38 | Anson City, Texas | 0.0034226670% |
| TX39 | Anthony Town, Texas | 0.0030093330% |
| TX40 | Anton City, Texas | 0.0002960000% |
| TX41 | Appleby City, Texas | 0.0010340000% |
| TX42 | Aquilla City, Texas | 0.0001386670% |
| TX43 | Aransas County, Texas | 0.1776746670% |
| TX44 | Aransas Pass City, Texas | 0.0385420000% |
| TX45 | Archer City, Texas | 0.0070360000% |
| TX46 | Archer County, Texas | 0.0303560000% |
| TX47 | Arcola City, Texas | 0.0048600000% |
| TX48 | Argyle City, Texas | 0.0076040000% |
| TX49 | Arlington City, Texas | 0.4905353330% |

| State ID | Qualifying Subdivision | Consolidated State Allocation |
|-----------------|---------------------------------|--------------------------------------|
| TX50 | Armstrong County, Texas | 0.0006493330% |
| TX51 | Arp City, Texas | 0.0013393330% |
| TX52 | Asherton City, Texas | 0.0000746670% |
| TX53 | Aspermont Town, Texas | 0.0000060000% |
| TX54 | Atascosa County, Texas | 0.1179353330% |
| TX55 | Athens City, Texas | 0.0706280000% |
| TX56 | Atlanta City, Texas | 0.0206633330% |
| TX57 | Aubrey City, Texas | 0.0100940000% |
| TX58 | Aurora City, Texas | 0.0012326670% |
| TX59 | Austin City, Texas | 3.2518106670% |
| TX60 | Austin County, Texas | 0.0506866670% |
| TX61 | Austwell City, Texas | 0.0000726670% |
| TX62 | Avery Town, Texas | 0.0000920000% |
| TX63 | Avinger Town, Texas | 0.0007433330% |
| TX64 | Azle City, Texas | 0.0214753330% |
| TX65 | Bailey City, Texas | 0.0006333330% |
| TX66 | Bailey County, Texas | 0.0102513330% |
| TX67 | Bailey's Prairie Village, Texas | 0.0037360000% |
| TX68 | Baird City, Texas | 0.0018680000% |
| TX69 | Balch Springs City, Texas | 0.0182386670% |
| TX70 | Balcones Heights City, Texas | 0.0158740000% |
| TX71 | Ballinger City, Texas | 0.0061146670% |
| TX72 | Balmorhea City, Texas | 0.0000420000% |
| TX73 | Bandera City, Texas | 0.0019286670% |
| TX74 | Bandera County, Texas | 0.0578766670% |
| TX75 | Bangs City, Texas | 0.0020333330% |
| TX76 | Bardwell City, Texas | 0.0002413330% |
| TX77 | Barry City, Texas | 0.0001333330% |
| TX78 | Barstow City, Texas | 0.0000406670% |
| TX79 | Bartlett City, Texas | 0.0022493330% |
| TX80 | Bartonville Town, Texas | 0.0059246670% |
| TX81 | Bastrop City, Texas | 0.0308800000% |
| TX82 | Bastrop County, Texas | 0.2293066670% |
| TX83 | Bay City, Texas | 0.0386080000% |
| TX84 | Baylor County, Texas | 0.0198880000% |
| TX85 | Bayou Vista City, Texas | 0.0041600000% |
| TX86 | Bayside Town, Texas | 0.0001613330% |
| TX87 | Baytown City, Texas | 0.1440440000% |
| TX88 | Bayview Town, Texas | 0.0000273330% |
| TX89 | Beach City, Texas | 0.0083366670% |
| TX90 | Bear Creek Village, Texas | 0.0006040000% |
| TX91 | Beasley City, Texas | 0.0000866670% |
| TX92 | Beaumont City, Texas | 0.4553400000% |
| TX93 | Beckville City, Texas | 0.0008313330% |
| TX94 | Bedford City, Texas | 0.0628760000% |
| TX95 | Bedias City, Texas | 0.0023166670% |
| TX96 | Bee Cave City, Texas | 0.0085753330% |
| TX97 | Bee County, Texas | 0.0652293330% |
| TX98 | Beeville City, Texas | 0.0160180000% |

| State ID | Qualifying Subdivision | Consolidated State Allocation |
|-----------------|-------------------------------|--------------------------------------|
| TX99 | Bell County, Texas | 0.4338320000% |
| TX100 | Bellaire City, Texas | 0.0275093330% |
| TX101 | Bellevue City, Texas | 0.0000373330% |
| TX102 | Bellmead City, Texas | 0.0096580000% |
| TX103 | Bells Town, Texas | 0.0012606670% |
| TX104 | Bellville City, Texas | 0.0049920000% |
| TX105 | Belton City, Texas | 0.0484533330% |
| TX106 | Benavides City, Texas | 0.0001013330% |
| TX107 | Benbrook City, Texas | 0.0292793330% |
| TX108 | Benjamin City, Texas | 0.0006340000% |
| TX109 | Berryville Town, Texas | 0.0095860000% |
| TX110 | Bertram City, Texas | 0.0001213330% |
| TX111 | Beverly Hills City, Texas | 0.0028906670% |
| TX112 | Bevil Oaks City, Texas | 0.0003660000% |
| TX113 | Bexar County, Texas | 4.6714346670% |
| TX114 | Big Lake City, Texas | 0.0003646670% |
| TX115 | Big Sandy Town, Texas | 0.0030526670% |
| TX116 | Big Spring City, Texas | 0.1266186670% |
| TX117 | Big Wells City, Texas | 0.0001573330% |
| TX118 | Bishop City, Texas | 0.0054753330% |
| TX119 | Bishop Hills Town, Texas | 0.0002153330% |
| TX120 | Blackwell City, Texas | 0.0000206670% |
| TX121 | Blanco City, Texas | 0.0041273330% |
| TX122 | Blanco County, Texas | 0.0328153330% |
| TX123 | Blanket Town, Texas | 0.0000980000% |
| TX124 | Bloomburg Town, Texas | 0.0006733330% |
| TX125 | Blooming Grove Town, Texas | 0.0002346670% |
| TX126 | Blossom City, Texas | 0.0001320000% |
| TX127 | Blue Mound City, Texas | 0.0019253330% |
| TX128 | Blue Ridge City, Texas | 0.0008966670% |
| TX129 | Blum Town, Texas | 0.0010813330% |
| TX130 | Boerne City, Texas | 0.0303840000% |
| TX131 | Bogata City, Texas | 0.0024326670% |
| TX132 | Bonham City, Texas | 0.0672726670% |
| TX133 | Bonney Village, Texas | 0.0016733330% |
| TX134 | Booker Town, Texas | 0.0006906670% |
| TX135 | Borden County, Texas | 0.0006666670% |
| TX136 | Borger City, Texas | 0.0464533330% |
| TX137 | Bosque County, Texas | 0.0473820000% |
| TX138 | Bovina City, Texas | 0.0001153330% |
| TX139 | Bowie City, Texas | 0.0557466670% |
| TX140 | Bowie County, Texas | 0.1554600000% |
| TX141 | Boyd Town, Texas | 0.0046353330% |
| TX142 | Brackettville City, Texas | 0.0000053330% |
| TX143 | Brady City, Texas | 0.0183200000% |
| TX144 | Brazoria City, Texas | 0.0076913330% |
| TX145 | Brazoria County, Texas | 0.6807266670% |
| TX146 | Brazos Bend City, Texas | 0.0003080000% |
| TX147 | Brazos Country City, Texas | 0.0006013330% |

| State ID | Qualifying Subdivision | Consolidated State Allocation |
|-----------------|---------------------------------|--------------------------------------|
| TX148 | Brazos County, Texas | 0.2280580000% |
| TX149 | Breckenridge City, Texas | 0.0159840000% |
| TX150 | Bremond City, Texas | 0.0037026670% |
| TX151 | Brenham City, Texas | 0.0365000000% |
| TX152 | Brewster County, Texas | 0.0400580000% |
| TX153 | Briarcliff Village, Texas | 0.0003813330% |
| TX154 | Briaroaks City, Texas | 0.0000380000% |
| TX155 | Bridge City, Texas | 0.0538373330% |
| TX156 | Bridgeport City, Texas | 0.0222006670% |
| TX157 | Briscoe County, Texas | 0.0006513330% |
| TX158 | Broadus Town, Texas | 0.0000206670% |
| TX159 | Bronte Town, Texas | 0.0000660000% |
| TX160 | Brooks County, Texas | 0.0138066670% |
| TX161 | Brookshire City, Texas | 0.0042706670% |
| TX162 | Brookside Village City, Texas | 0.0007400000% |
| TX163 | Brown County, Texas | 0.1289446670% |
| TX164 | Browndell City, Texas | 0.0001013330% |
| TX165 | Brownfield City, Texas | 0.0096346670% |
| TX166 | Brownsboro City, Texas | 0.0021173330% |
| TX167 | Brownsville City, Texas | 0.2833713330% |
| TX168 | Brownwood City, Texas | 0.1110480000% |
| TX169 | Bruceville-Eddy City, Texas | 0.0011280000% |
| TX170 | Bryan City, Texas | 0.1645980000% |
| TX171 | Bryson City, Texas | 0.0008186670% |
| TX172 | Buckholts Town, Texas | 0.0007420000% |
| TX173 | Buda City, Texas | 0.0071893330% |
| TX174 | Buffalo City, Texas | 0.0079106670% |
| TX175 | Buffalo Gap Town, Texas | 0.0000586670% |
| TX176 | Buffalo Springs Village, Texas | 0.0001253330% |
| TX177 | Bullard Town, Texas | 0.0049913330% |
| TX178 | Bulverde City, Texas | 0.0096240000% |
| TX179 | Bunker Hill Village City, Texas | 0.0003146670% |
| TX180 | Burkburnett City, Texas | 0.0252293330% |
| TX181 | Burke City, Texas | 0.0007426670% |
| TX182 | Burleson City, Texas | 0.1011860000% |
| TX183 | Burleson County, Texas | 0.0468293330% |
| TX184 | Burnet City, Texas | 0.0222300000% |
| TX185 | Burnet County, Texas | 0.1265526670% |
| TX186 | Burton City, Texas | 0.0006246670% |
| TX187 | Byers City, Texas | 0.0000513330% |
| TX188 | Bynum Town, Texas | 0.0002533330% |
| TX189 | Cactus City, Texas | 0.0031860000% |
| TX190 | Caddo Mills City, Texas | 0.0000286670% |
| TX191 | Caldwell City, Texas | 0.0121633330% |
| TX192 | Caldwell County, Texas | 0.0576086670% |
| TX193 | Calhoun County, Texas | 0.0852840000% |
| TX194 | Callahan County, Texas | 0.0085960000% |
| TX195 | Callisburg City, Texas | 0.0000673330% |
| TX196 | Calvert City, Texas | 0.0005146670% |

| State ID | Qualifying Subdivision | Consolidated State Allocation |
|-----------------|-------------------------------|--------------------------------------|
| TX197 | Cameron City, Texas | 0.0073940000% |
| TX198 | Cameron County, Texas | 0.3580173330% |
| TX199 | Camp County, Texas | 0.0192340000% |
| TX200 | Camp Wood City, Texas | 0.0002813330% |
| TX201 | Campbell City, Texas | 0.0007440000% |
| TX202 | Canadian City, Texas | 0.0007266670% |
| TX203 | Caney City Town, Texas | 0.0013366670% |
| TX204 | Canton City, Texas | 0.0378226670% |
| TX205 | Canyon City, Texas | 0.0175006670% |
| TX206 | Carbon Town, Texas | 0.0004133330% |
| TX207 | Carl's Corner Town, Texas | 0.0000320000% |
| TX208 | Carmine City, Texas | 0.0002566670% |
| TX209 | Carrizo Springs City, Texas | 0.0011140000% |
| TX210 | Carrollton City, Texas | 0.2068366670% |
| TX211 | Carson County, Texas | 0.0196620000% |
| TX212 | Carthage City, Texas | 0.0126180000% |
| TX213 | Cashion Community City, Texas | 0.0002146670% |
| TX214 | Cass County, Texas | 0.0621033330% |
| TX215 | Castle Hills City, Texas | 0.0085200000% |
| TX216 | Castro County, Texas | 0.0029466670% |
| TX217 | Castroville City, Texas | 0.0030166670% |
| TX218 | Cedar Hill City, Texas | 0.0467513330% |
| TX219 | Cedar Park City, Texas | 0.1237113330% |
| TX220 | Celeste City, Texas | 0.0008533330% |
| TX221 | Celina City, Texas | 0.0121886670% |
| TX222 | Center City, Texas | 0.0392253330% |
| TX223 | Centerville City, Texas | 0.0002566670% |
| TX224 | Chambers County, Texas | 0.1021253330% |
| TX225 | Chandler City, Texas | 0.0115760000% |
| TX226 | Channing City, Texas | 0.0000013330% |
| TX227 | Charlotte City, Texas | 0.0028380000% |
| TX228 | Cherokee County, Texas | 0.1044080000% |
| TX229 | Chester Town, Texas | 0.0007826670% |
| TX230 | Chico City, Texas | 0.0019520000% |
| TX231 | Childress City, Texas | 0.0252773330% |
| TX232 | Childress County, Texas | 0.0337213330% |
| TX233 | Chillicothe City, Texas | 0.0001146670% |
| TX234 | China City, Texas | 0.0003480000% |
| TX235 | China Grove Town, Texas | 0.0003986670% |
| TX236 | Chireno City, Texas | 0.0010453330% |
| TX237 | Christine Town, Texas | 0.0002360000% |
| TX238 | Cibolo City, Texas | 0.0091266670% |
| TX239 | Cisco City, Texas | 0.0048120000% |
| TX240 | Clarendon City, Texas | 0.0000760000% |
| TX241 | Clarksville City, Texas | 0.0139273330% |
| TX242 | Clarksville City, Texas | 0.0000360000% |
| TX243 | Claude City, Texas | 0.0000173330% |
| TX244 | Clay County, Texas | 0.0480333330% |
| TX245 | Clear Lake Shores City, Texas | 0.0044546670% |

| State ID | Qualifying Subdivision | Consolidated State Allocation |
|-----------------|-------------------------------|--------------------------------------|
| TX246 | Cleburne City, Texas | 0.1521226670% |
| TX247 | Cleveland City, Texas | 0.0645980000% |
| TX248 | Clifton City, Texas | 0.0066260000% |
| TX249 | Clint Town, Texas | 0.0002500000% |
| TX250 | Clute City, Texas | 0.0342333330% |
| TX251 | Clyde City, Texas | 0.0115246670% |
| TX252 | Coahoma Town, Texas | 0.0015273330% |
| TX253 | Cochran County, Texas | 0.0022593330% |
| TX254 | Cockrell Hill City, Texas | 0.0003413330% |
| TX255 | Coffee City Town, Texas | 0.0007246670% |
| TX256 | Coke County, Texas | 0.0036813330% |
| TX257 | Coldspring City, Texas | 0.0002980000% |
| TX258 | Coleman City, Texas | 0.0036280000% |
| TX259 | Coleman County, Texas | 0.0027760000% |
| TX260 | College Station City, Texas | 0.1720980000% |
| TX261 | Colleyville City, Texas | 0.0306993330% |
| TX262 | Collin County, Texas | 0.8444806670% |
| TX263 | Collingsworth County, Texas | 0.0128226670% |
| TX264 | Collinsville Town, Texas | 0.0012206670% |
| TX265 | Colmesneil City, Texas | 0.0014740000% |
| TX266 | Colorado City, Texas | 0.0056033330% |
| TX267 | Colorado County, Texas | 0.0327226670% |
| TX268 | Columbus City, Texas | 0.0045780000% |
| TX269 | Comal County, Texas | 0.2640946670% |
| TX270 | Comanche City, Texas | 0.0110020000% |
| TX271 | Comanche County, Texas | 0.0339760000% |
| TX272 | Combes Town, Texas | 0.0011400000% |
| TX273 | Combine City, Texas | 0.0012613330% |
| TX274 | Commerce City, Texas | 0.0225793330% |
| TX275 | Como Town, Texas | 0.0002766670% |
| TX276 | Concho County, Texas | 0.0025726670% |
| TX277 | Conroe City, Texas | 0.3111140000% |
| TX278 | Converse City, Texas | 0.0184620000% |
| TX279 | Cooke County, Texas | 0.1336340000% |
| TX280 | Cool City, Texas | 0.0004873330% |
| TX281 | Coolidge Town, Texas | 0.0001620000% |
| TX282 | Cooper City, Texas | 0.0002413330% |
| TX283 | Coppell City, Texas | 0.0577286670% |
| TX284 | Copper Canyon Town, Texas | 0.0003260000% |
| TX285 | Copperas Cove City, Texas | 0.0889946670% |
| TX286 | Corinth City, Texas | 0.0501986670% |
| TX287 | Corpus Christi City, Texas | 1.2084713330% |
| TX288 | Corral City Town, Texas | 0.0000953330% |
| TX289 | Corrigan Town, Texas | 0.0142120000% |
| TX290 | Corsicana City, Texas | 0.0582066670% |
| TX291 | Coryell County, Texas | 0.0824393330% |
| TX292 | Cottle County, Texas | 0.0005833330% |
| TX293 | Cottonwood City, Texas | 0.0001926670% |
| TX294 | Cottonwood Shores City, Texas | 0.0008020000% |

| State ID | Qualifying Subdivision | Consolidated State Allocation |
|-----------------|---------------------------------------|--------------------------------------|
| TX295 | Cotulla City, Texas | 0.0008340000% |
| TX296 | Coupland City, Texas | 0.0001773330% |
| TX297 | Cove City, Texas | 0.0002580000% |
| TX298 | Covington City, Texas | 0.0003460000% |
| TX299 | Coyote Flats City, Texas | 0.0009813330% |
| TX300 | Crandall City, Texas | 0.0080626670% |
| TX301 | Crane City, Texas | 0.0070660000% |
| TX302 | Crane County, Texas | 0.0174306670% |
| TX303 | Cranfills Gap City, Texas | 0.0000853330% |
| TX304 | Crawford Town, Texas | 0.0002553330% |
| TX305 | Creedmoor City, Texas | 0.0000106670% |
| TX306 | Cresson City, Texas | 0.0007240000% |
| TX307 | Crockett City, Texas | 0.0156020000% |
| TX308 | Crockett County, Texas | 0.0121400000% |
| TX309 | Crosby County, Texas | 0.0122586670% |
| TX310 | Crosbyton City, Texas | 0.0009986670% |
| TX311 | Cross Plains Town, Texas | 0.0032513330% |
| TX312 | Cross Roads Town, Texas | 0.0001626670% |
| TX313 | Cross Timber Town, Texas | 0.0003613330% |
| TX314 | Crowell City, Texas | 0.0042233330% |
| TX315 | Crowley City, Texas | 0.0148966670% |
| TX316 | Crystal City, Texas | 0.0129413330% |
| TX317 | Cuero City, Texas | 0.0164593330% |
| TX318 | Culberson County, Texas | 0.0005260000% |
| TX319 | Cumby City, Texas | 0.0035466670% |
| TX320 | Cuney Town, Texas | 0.0004040000% |
| TX321 | Cushing City, Texas | 0.0007466670% |
| TX322 | Cut and Shoot City, Texas | 0.0014273330% |
| TX323 | Daingerfield City, Texas | 0.0083173330% |
| TX324 | Daisetta City, Texas | 0.0035800000% |
| TX325 | Dalhart City, Texas | 0.0077393330% |
| TX326 | Dallam County, Texas | 0.0144573330% |
| TX327 | Dallas City, Texas | 1.9999346670% |
| TX328 | Dallas County, Texas | 5.6921940000% |
| TX329 | Dalworthington Gardens City, Texas | 0.0040400000% |
| TX330 | Danbury City, Texas | 0.0028206670% |
| TX331 | Darrouzett Town, Texas | 0.0000673330% |
| TX332 | Dawson County, Texas | 0.0312740000% |
| TX333 | Dawson Town, Texas | 0.0004000000% |
| TX334 | Dayton City, Texas | 0.0314146670% |
| TX335 | Dayton Lakes City, Texas | 0.0000253330% |
| TX336 | De Kalb City, Texas | 0.0006900000% |
| TX337 | De Leon City, Texas | 0.0054786670% |
| TX338 | De Witt County, Texas | 0.0459300000% |
| TX339 | Deaf Smith County, Texas | 0.0230213330% |
| TX340 | Dean City, Texas | 0.0000940000% |
| TX341 | Decatur City, Texas | 0.0377793330% |
| TX342 | Decordova City, Texas | 0.0091853330% |

| State ID | Qualifying Subdivision | Consolidated State Allocation |
|-----------------|-------------------------------|--------------------------------------|
| TX343 | Deer Park City, Texas | 0.0329253330% |
| TX344 | Del Rio City, Texas | 0.0393706670% |
| TX345 | Dell City, Texas | 0.0000100000% |
| TX346 | Delta County, Texas | 0.0203893330% |
| TX347 | Denison City, Texas | 0.1402840000% |
| TX348 | Denton City, Texas | 0.3055560000% |
| TX349 | Denton County, Texas | 0.7548653330% |
| TX350 | Denver City Town, Texas | 0.0014026670% |
| TX351 | Deport City, Texas | 0.0000280000% |
| TX352 | Desoto City, Texas | 0.0482666670% |
| TX353 | Detroit Town, Texas | 0.0006433330% |
| TX354 | Devers City, Texas | 0.0001273330% |
| TX355 | Devine City, Texas | 0.0029026670% |
| TX356 | Diboll City, Texas | 0.0170220000% |
| TX357 | Dickens City, Texas | 0.0000473330% |
| TX358 | Dickens County, Texas | 0.0012486670% |
| TX359 | Dickinson City, Texas | 0.0557886670% |
| TX360 | Dilley City, Texas | 0.0017553330% |
| TX361 | Dimmit County, Texas | 0.0221960000% |
| TX362 | Dimmitt City, Texas | 0.0006746670% |
| TX363 | Dish Town, Texas | 0.0000126670% |
| TX364 | Dodd City Town, Texas | 0.0008073330% |
| TX365 | Dodson Town, Texas | 0.0002980000% |
| TX366 | Domino Town, Texas | 0.0001306670% |
| TX367 | Donley County, Texas | 0.0149133330% |
| TX368 | Donna City, Texas | 0.0091986670% |
| TX369 | Dorchester City, Texas | 0.0001540000% |
| TX370 | Double Oak Town, Texas | 0.0031766670% |
| TX371 | Douglassville Town, Texas | 0.0003826670% |
| TX372 | Dripping Springs City, Texas | 0.0005406670% |
| TX373 | Driscoll City, Texas | 0.0000260000% |
| TX374 | Dublin City, Texas | 0.0096520000% |
| TX375 | Dumas City, Texas | 0.0174860000% |
| TX376 | Duncanville City, Texas | 0.0388853330% |
| TX377 | Duval County, Texas | 0.0327393330% |
| TX378 | Eagle Lake City, Texas | 0.0032546670% |
| TX379 | Eagle Pass City, Texas | 0.0373366670% |
| TX380 | Early City, Texas | 0.0098920000% |
| TX381 | Earth City, Texas | 0.0001613330% |
| TX382 | East Bernard City, Texas | 0.0037026670% |
| TX383 | East Mountain City, Texas | 0.0016626670% |
| TX384 | East Tawakoni City, Texas | 0.0018153330% |
| TX385 | Eastland City, Texas | 0.0105973330% |
| TX386 | Eastland County, Texas | 0.0348500000% |
| TX387 | Easton City, Texas | 0.0002193330% |
| TX388 | Ector City, Texas | 0.0007386670% |
| TX389 | Ector County, Texas | 0.3200000000% |
| TX390 | Edcouch City, Texas | 0.0027340000% |
| TX391 | Eden City, Texas | 0.0003313330% |

| State ID | Qualifying Subdivision | Consolidated State Allocation |
|-----------------|-------------------------------|--------------------------------------|
| TX392 | Edgecliff Village Town, Texas | 0.0014880000% |
| TX393 | Edgewood Town, Texas | 0.0087693330% |
| TX394 | Edinburg City, Texas | 0.0805893330% |
| TX395 | Edmonson Town, Texas | 0.0000906670% |
| TX396 | Edna City, Texas | 0.0121293330% |
| TX397 | Edom City, Texas | 0.0014326670% |
| TX398 | Edwards County, Texas | 0.0006500000% |
| TX399 | El Campo City, Texas | 0.0211333330% |
| TX400 | El Cenizo City, Texas | 0.0004140000% |
| TX401 | El Lago City, Texas | 0.0037360000% |
| TX402 | El Paso City, Texas | 0.8162473330% |
| TX403 | El Paso County, Texas | 1.7280806670% |
| TX404 | Eldorado City, Texas | 0.0000333330% |
| TX405 | Electra City, Texas | 0.0104773330% |
| TX406 | Elgin City, Texas | 0.0175226670% |
| TX407 | Elkhart Town, Texas | 0.0002006670% |
| TX408 | Ellis County, Texas | 0.2102480000% |
| TX409 | Elmendorf City, Texas | 0.0004973330% |
| TX410 | Elsa City, Texas | 0.0051466670% |
| TX411 | Emhouse Town, Texas | 0.0000553330% |
| TX412 | Emory City, Texas | 0.0025853330% |
| TX413 | Enchanted Oaks Town, Texas | 0.0008660000% |
| TX414 | Encinal City, Texas | 0.0010100000% |
| TX415 | Ennis City, Texas | 0.0545593330% |
| TX416 | Erath County, Texas | 0.0684106670% |
| TX417 | Escobares City, Texas | 0.0000266670% |
| TX418 | Estelline Town, Texas | 0.0006060000% |
| TX419 | Eules City, Texas | 0.0618826670% |
| TX420 | Eureka City, Texas | 0.0002226670% |
| TX421 | Eustace City, Texas | 0.0013926670% |
| TX422 | Evant Town, Texas | 0.0013786670% |
| TX423 | Everman City, Texas | 0.0051280000% |
| TX424 | Fair Oaks Ranch City, Texas | 0.0053846670% |
| TX425 | Fairchilds Village, Texas | 0.0000540000% |
| TX426 | Fairfield City, Texas | 0.0008300000% |
| TX427 | Fairview Town, Texas | 0.0214966670% |
| TX428 | Falfurrias City, Texas | 0.0014806670% |
| TX429 | Falls City, Texas | 0.0000273330% |
| TX430 | Falls County, Texas | 0.0230146670% |
| TX431 | Fannin County, Texas | 0.0877686670% |
| TX432 | Farmers Branch City, Texas | 0.0630213330% |
| TX433 | Farmersville City, Texas | 0.0070213330% |
| TX434 | Farwell City, Texas | 0.0002286670% |
| TX435 | Fate City, Texas | 0.0023153330% |
| TX436 | Fayette County, Texas | 0.0616266670% |
| TX437 | Fayetteville City, Texas | 0.0002606670% |
| TX438 | Ferris City, Texas | 0.0092486670% |
| TX439 | Fisher County, Texas | 0.0036786670% |
| TX440 | Flatonia Town, Texas | 0.0037740000% |

| State ID | Qualifying Subdivision | Consolidated State Allocation |
|-----------------|-------------------------------|--------------------------------------|
| TX441 | Florence City, Texas | 0.0026326670% |
| TX442 | Floresville City, Texas | 0.0144660000% |
| TX443 | Flower Mound Town, Texas | 0.1435040000% |
| TX444 | Floyd County, Texas | 0.0060326670% |
| TX445 | Floydada City, Texas | 0.0042380000% |
| TX446 | Foard County, Texas | 0.0038426670% |
| TX447 | Follett City, Texas | 0.0001413330% |
| TX448 | Forest Hill City, Texas | 0.0174213330% |
| TX449 | Forney City, Texas | 0.0534080000% |
| TX450 | Forsan City, Texas | 0.0003840000% |
| TX451 | Fort Bend County, Texas | 1.0044793330% |
| TX452 | Fort Stockton City, Texas | 0.0029406670% |
| TX453 | Fort Worth City, Texas | 1.4138600000% |
| TX454 | Franklin City, Texas | 0.0026206670% |
| TX455 | Franklin County, Texas | 0.0171886670% |
| TX456 | Frankston Town, Texas | 0.0001826670% |
| TX457 | Fredericksburg City, Texas | 0.0376573330% |
| TX458 | Freeport City, Texas | 0.0486486670% |
| TX459 | Freer City, Texas | 0.0021806670% |
| TX460 | Freestone County, Texas | 0.0336633330% |
| TX461 | Friendswood City, Texas | 0.0935533330% |
| TX462 | Frio County, Texas | 0.0133026670% |
| TX463 | Friona City, Texas | 0.0018986670% |
| TX464 | Frisco City, Texas | 0.2702060000% |
| TX465 | Fritch City, Texas | 0.0030320000% |
| TX466 | Frost City, Texas | 0.0002140000% |
| TX467 | Fruitvale City, Texas | 0.0015626670% |
| TX468 | Fulshear City, Texas | 0.0035146670% |
| TX469 | Fulton Town, Texas | 0.0010680000% |
| TX470 | Gaines County, Texas | 0.0362313330% |
| TX471 | Gainesville City, Texas | 0.1026533330% |
| TX472 | Galena Park City, Texas | 0.0087286670% |
| TX473 | Gallatin City, Texas | 0.0008353330% |
| TX474 | Galveston City, Texas | 0.3254580000% |
| TX475 | Galveston County, Texas | 0.7493953330% |
| TX476 | Ganado City, Texas | 0.0036733330% |
| TX477 | Garden Ridge City, Texas | 0.0075673330% |
| TX478 | Garland City, Texas | 0.2801626670% |
| TX479 | Garrett Town, Texas | 0.0016733330% |
| TX480 | Garrison City, Texas | 0.0023700000% |
| TX481 | Gary City Town, Texas | 0.0003000000% |
| TX482 | Garza County, Texas | 0.0059626670% |
| TX483 | Gatesville City, Texas | 0.0179960000% |
| TX484 | George West City, Texas | 0.0041380000% |
| TX485 | Georgetown City, Texas | 0.1505973330% |
| TX486 | Gholson City, Texas | 0.0010033330% |
| TX487 | Giddings City, Texas | 0.0084493330% |
| TX488 | Gillespie County, Texas | 0.0421273330% |
| TX489 | Gilmer City, Texas | 0.0226340000% |

| State ID | Qualifying Subdivision | Consolidated State Allocation |
|-----------------|-------------------------------|--------------------------------------|
| TX490 | Gladewater City, Texas | 0.0164253330% |
| TX491 | Glasscock County, Texas | 0.0006666670% |
| TX492 | Glen Rose City, Texas | 0.0003600000% |
| TX493 | Glenn Heights City, Texas | 0.0110620000% |
| TX494 | Godley City, Texas | 0.0020766670% |
| TX495 | Goldsmith City, Texas | 0.0004513330% |
| TX496 | Goldthwaite City, Texas | 0.0008166670% |
| TX497 | Goliad City, Texas | 0.0023753330% |
| TX498 | Goliad County, Texas | 0.0231066670% |
| TX499 | Golinda City, Texas | 0.0000666670% |
| TX500 | Gonzales City, Texas | 0.0099213330% |
| TX501 | Gonzales County, Texas | 0.0221533330% |
| TX502 | Goodlow City, Texas | 0.0001473330% |
| TX503 | Goodrich City, Texas | 0.0064286670% |
| TX504 | Gordon City, Texas | 0.0002433330% |
| TX505 | Goree City, Texas | 0.0004993330% |
| TX506 | Gorman City, Texas | 0.0020713330% |
| TX507 | Graford City, Texas | 0.0000153330% |
| TX508 | Graham City, Texas | 0.1569520000% |
| TX509 | Granbury City, Texas | 0.0478233330% |
| TX510 | Grand Prairie City, Texas | 0.2969593330% |
| TX511 | Grand Saline City, Texas | 0.0242753330% |
| TX512 | Grandfalls Town, Texas | 0.0000433330% |
| TX513 | Grandview City, Texas | 0.0044000000% |
| TX514 | Granger City, Texas | 0.0018273330% |
| TX515 | Granite Shoals City, Texas | 0.0078893330% |
| TX516 | Granjeno City, Texas | 0.0000286670% |
| TX517 | Grapeland City, Texas | 0.0048580000% |
| TX518 | Grapevine City, Texas | 0.0861300000% |
| TX519 | Gray County, Texas | 0.0439226670% |
| TX520 | Grays Prairie Village, Texas | 0.0000113330% |
| TX521 | Grayson County, Texas | 0.3593886670% |
| TX522 | Greenville City, Texas | 0.1354080000% |
| TX523 | Gregg County, Texas | 0.1624960000% |
| TX524 | Gregory City, Texas | 0.0031313330% |
| TX525 | Grey Forest City, Texas | 0.0003160000% |
| TX526 | Grimes County, Texas | 0.0632520000% |
| TX527 | Groesbeck City, Texas | 0.0038300000% |
| TX528 | Groom Town, Texas | 0.0006433330% |
| TX529 | Groves City, Texas | 0.0271680000% |
| TX530 | Groveton City, Texas | 0.0058846670% |
| TX531 | Gruver City, Texas | 0.0007773330% |
| TX532 | Guadalupe County, Texas | 0.0978826670% |
| TX533 | Gun Barrel City, Texas | 0.0242013330% |
| TX534 | Gunter City, Texas | 0.0030726670% |
| TX535 | Gustine Town, Texas | 0.0000226670% |
| TX536 | Hackberry Town, Texas | 0.0000626670% |
| TX537 | Hale Center City, Texas | 0.0040280000% |
| TX538 | Hale County, Texas | 0.0527666670% |

| State ID | Qualifying Subdivision | Consolidated State Allocation |
|-----------------|-------------------------------|--------------------------------------|
| TX539 | Hall County, Texas | 0.0059553330% |
| TX540 | Hallettsville City, Texas | 0.0045966670% |
| TX541 | Hallsburg City, Texas | 0.0001813330% |
| TX542 | Hallsville City, Texas | 0.0068260000% |
| TX543 | Haltom City, Texas | 0.0478666670% |
| TX544 | Hamilton City, Texas | 0.0023873330% |
| TX545 | Hamilton County, Texas | 0.0442380000% |
| TX546 | Hamlin City, Texas | 0.0031040000% |
| TX547 | Hansford County, Texas | 0.0109440000% |
| TX548 | Happy Town, Texas | 0.0002180000% |
| TX549 | Hardeman County, Texas | 0.0101460000% |
| TX550 | Hardin City, Texas | 0.0000666670% |
| TX551 | Hardin County, Texas | 0.2532000000% |
| TX552 | Harker Heights City, Texas | 0.0757873330% |
| TX553 | Harlingen City, Texas | 0.1102860000% |
| TX554 | Harris County, Texas | 9.9774680000% |
| TX555 | Harrison County, Texas | 0.1239400000% |
| TX556 | Hart City, Texas | 0.0000573330% |
| TX557 | Hartley County, Texas | 0.0005240000% |
| TX558 | Haskell City, Texas | 0.0072193330% |
| TX559 | Haskell County, Texas | 0.0146740000% |
| TX560 | Haslet City, Texas | 0.0012720000% |
| TX561 | Hawk Cove City, Texas | 0.0004493330% |
| TX562 | Hawkins City, Texas | 0.0052880000% |
| TX563 | Hawley City, Texas | 0.0006206670% |
| TX564 | Hays City, Texas | 0.0003373330% |
| TX565 | Hays County, Texas | 0.3529926670% |
| TX566 | Hearne City, Texas | 0.0112160000% |
| TX567 | Heath City, Texas | 0.0191673330% |
| TX568 | Hebron Town, Texas | 0.0004580000% |
| TX569 | Hedley City, Texas | 0.0000466670% |
| TX570 | Hedwig Village City, Texas | 0.0087113330% |
| TX571 | Helotes City, Texas | 0.0105266670% |
| TX572 | Hemphill City, Texas | 0.0053566670% |
| TX573 | Hemphill County, Texas | 0.0095960000% |
| TX574 | Hempstead City, Texas | 0.0141600000% |
| TX575 | Henderson City, Texas | 0.0399773330% |
| TX576 | Henderson County, Texas | 0.2186433330% |
| TX577 | Henrietta City, Texas | 0.0018133330% |
| TX578 | Hereford City, Texas | 0.0136153330% |
| TX579 | Hewitt City, Texas | 0.0131840000% |
| TX580 | Hickory Creek Town, Texas | 0.0110066670% |
| TX581 | Hico City, Texas | 0.0036893330% |
| TX582 | Hidalgo City, Texas | 0.0177473330% |
| TX583 | Hidalgo County, Texas | 0.8354020000% |
| TX584 | Hideaway City, Texas | 0.0006146670% |
| TX585 | Higgins City, Texas | 0.0000286670% |
| TX586 | Highland Haven City, Texas | 0.0002133330% |
| TX587 | Highland Park Town, Texas | 0.0289220000% |

| State ID | Qualifying Subdivision | Consolidated State Allocation |
|-----------------|-----------------------------------|--------------------------------------|
| TX588 | Highland Village City, Texas | 0.0335433330% |
| TX589 | Hill Country Village City, Texas | 0.0043233330% |
| TX590 | Hill County, Texas | 0.0849846670% |
| TX591 | Hillcrest Village, Texas | 0.0035633330% |
| TX592 | Hillsboro City, Texas | 0.0310726670% |
| TX593 | Hilshire Village City, Texas | 0.0005726670% |
| TX594 | Hitchcock City, Texas | 0.0191973330% |
| TX595 | Hockley County, Texas | 0.0309380000% |
| TX596 | Holiday Lakes Town, Texas | 0.0011966670% |
| TX597 | Holland Town, Texas | 0.0000513330% |
| TX598 | Holliday City, Texas | 0.0039400000% |
| TX599 | Hollywood Park Town, Texas | 0.0062826670% |
| TX600 | Hondo City, Texas | 0.0768586670% |
| TX601 | Honey Grove City, Texas | 0.0047973330% |
| TX602 | Hood County, Texas | 0.1947366670% |
| TX603 | Hooks City, Texas | 0.0018013330% |
| TX604 | Hopkins County, Texas | 0.0996786670% |
| TX605 | Horizon City, Texas | 0.0050133330% |
| TX606 | Horseshoe Bay City, Texas | 0.0321153330% |
| TX607 | Houston City, Texas | 4.6811953330% |
| TX608 | Houston County, Texas | 0.0524320000% |
| TX609 | Howard County, Texas | 0.0595533330% |
| TX610 | Howardwick City, Texas | 0.0000560000% |
| TX611 | Howe Town, Texas | 0.0061180000% |
| TX612 | Hubbard City, Texas | 0.0024233330% |
| TX613 | Hudson City, Texas | 0.0045600000% |
| TX614 | Hudson Oaks City, Texas | 0.0104246670% |
| TX615 | Hudspeth County, Texas | 0.0006566670% |
| TX616 | Hughes Springs City, Texas | 0.0029613330% |
| TX617 | Humble City, Texas | 0.0493013330% |
| TX618 | Hunt County, Texas | 0.2065673330% |
| TX619 | Hunters Creek Village City, Texas | 0.0098053330% |
| TX620 | Huntington City, Texas | 0.0058613330% |
| TX621 | Huntsville City, Texas | 0.0535820000% |
| TX622 | Hurst City, Texas | 0.0661246670% |
| TX623 | Hutchins City, Texas | 0.0063673330% |
| TX624 | Hutchinson County, Texas | 0.0497533330% |
| TX625 | Hutto City, Texas | 0.0255640000% |
| TX626 | Huxley City, Texas | 0.0004920000% |
| TX627 | Idalou City, Texas | 0.0013326670% |
| TX628 | Impact Town, Texas | 0.0000053330% |
| TX629 | Indian Lake Town, Texas | 0.0003153330% |
| TX630 | Industry City, Texas | 0.0004026670% |
| TX631 | Ingleside City, Texas | 0.0269913330% |
| TX632 | Ingleside on the Bay City, Texas | 0.0000946670% |
| TX633 | Ingram City, Texas | 0.0034953330% |
| TX634 | Iola City, Texas | 0.0021093330% |
| TX635 | Iowa Colony Village, Texas | 0.0027266670% |
| TX636 | Iowa Park City, Texas | 0.0156580000% |

| State ID | Qualifying Subdivision | Consolidated State Allocation |
|-----------------|-------------------------------|--------------------------------------|
| TX637 | Iraan City, Texas | 0.0000373330% |
| TX638 | Iredell City, Texas | 0.0001440000% |
| TX639 | Irion County, Texas | 0.0060700000% |
| TX640 | Irving City, Texas | 0.2852120000% |
| TX641 | Italy Town, Texas | 0.0035660000% |
| TX642 | Itasca City, Texas | 0.0057960000% |
| TX643 | Ivanhoe City, Texas | 0.0000173330% |
| TX644 | Jacinto City, Texas | 0.0094273330% |
| TX645 | Jack County, Texas | 0.0098660000% |
| TX646 | Jacksboro City, Texas | 0.0155026670% |
| TX647 | Jackson County, Texas | 0.0253226670% |
| TX648 | Jacksonville City, Texas | 0.0534526670% |
| TX649 | Jamaica Beach City, Texas | 0.0032753330% |
| TX650 | Jarrell City, Texas | 0.0016153330% |
| TX651 | Jasper City, Texas | 0.0522813330% |
| TX652 | Jasper County, Texas | 0.1659033330% |
| TX653 | Jayton City, Texas | 0.0000420000% |
| TX654 | Jeff Davis County, Texas | 0.0056666670% |
| TX655 | Jefferson City, Texas | 0.0074626670% |
| TX656 | Jefferson County, Texas | 0.5044093330% |
| TX657 | Jersey Village City, Texas | 0.0242313330% |
| TX658 | Jewett City, Texas | 0.0062253330% |
| TX659 | Jim Hogg County, Texas | 0.0084786670% |
| TX660 | Jim Wells County, Texas | 0.1110260000% |
| TX661 | Joaquin City, Texas | 0.0005400000% |
| TX662 | Johnson City, Texas | 0.0023873330% |
| TX663 | Johnson County, Texas | 0.2724613330% |
| TX664 | Jolly City, Texas | 0.0000173330% |
| TX665 | Jones County, Texas | 0.0146673330% |
| TX666 | Jones Creek Village, Texas | 0.0033853330% |
| TX667 | Jonestown City, Texas | 0.0042793330% |
| TX668 | Josephine City, Texas | 0.0005873330% |
| TX669 | Joshua City, Texas | 0.0137460000% |
| TX670 | Jourdanton City, Texas | 0.0064000000% |
| TX671 | Junction City, Texas | 0.0032166670% |
| TX672 | Justin City, Texas | 0.0057166670% |
| TX673 | Karnes City, Texas | 0.0077546670% |
| TX674 | Karnes County, Texas | 0.0234993330% |
| TX675 | Katy City, Texas | 0.0349780000% |
| TX676 | Kaufman City, Texas | 0.0184046670% |
| TX677 | Kaufman County, Texas | 0.2353646670% |
| TX678 | Keene City, Texas | 0.0255306670% |
| TX679 | Keller City, Texas | 0.0527926670% |
| TX680 | Kemah City, Texas | 0.0188833330% |
| TX681 | Kemp City, Texas | 0.0042793330% |
| TX682 | Kempner City, Texas | 0.0002200000% |
| TX683 | Kendall County, Texas | 0.0670953330% |
| TX684 | Kendleton City, Texas | 0.0000086670% |
| TX685 | Kenedy City, Texas | 0.0004506670% |

| State ID | Qualifying Subdivision | Consolidated State Allocation |
|-----------------|--------------------------------|--------------------------------------|
| TX686 | Kenedy County, Texas | 0.0006666670% |
| TX687 | Kenefick Town, Texas | 0.0002773330% |
| TX688 | Kennard City, Texas | 0.0000880000% |
| TX689 | Kennedale City, Texas | 0.0140160000% |
| TX690 | Kent County, Texas | 0.0006260000% |
| TX691 | Kerens City, Texas | 0.0012826670% |
| TX692 | Kermit City, Texas | 0.0037680000% |
| TX693 | Kerr County, Texas | 0.1456346670% |
| TX694 | Kerrville City, Texas | 0.1269046670% |
| TX695 | Kilgore City, Texas | 0.0703886670% |
| TX696 | Killeen City, Texas | 0.3571000000% |
| TX697 | Kimble County, Texas | 0.0136533330% |
| TX698 | King County, Texas | 0.0006666670% |
| TX699 | Kingsville City, Texas | 0.0133886670% |
| TX700 | Kinney County, Texas | 0.0014280000% |
| TX701 | Kirby City, Texas | 0.0058346670% |
| TX702 | Kirbyville City, Texas | 0.0071266670% |
| TX703 | Kirvin Town, Texas | 0.0000013330% |
| TX704 | Kleberg County, Texas | 0.0827393330% |
| TX705 | Knollwood City, Texas | 0.0007733330% |
| TX706 | Knox City Town, Texas | 0.0013080000% |
| TX707 | Knox County, Texas | 0.0078200000% |
| TX708 | Kosse Town, Texas | 0.0016453330% |
| TX709 | Kountze City, Texas | 0.0131440000% |
| TX710 | Kress City, Texas | 0.0001240000% |
| TX711 | Krugerville City, Texas | 0.0010053330% |
| TX712 | Krum City, Texas | 0.0064406670% |
| TX713 | Kurten Town, Texas | 0.0004573330% |
| TX714 | Kyle City, Texas | 0.0345566670% |
| TX715 | La Feria City, Texas | 0.0069206670% |
| TX716 | La Grange City, Texas | 0.0064153330% |
| TX717 | La Grulla City, Texas | 0.0011386670% |
| TX718 | La Joya City, Texas | 0.0056380000% |
| TX719 | La Marque City, Texas | 0.0659533330% |
| TX720 | La Porte City, Texas | 0.0610213330% |
| TX721 | La Salle County, Texas | 0.0099833330% |
| TX722 | La Vernia City, Texas | 0.0021446670% |
| TX723 | La Villa City, Texas | 0.0003813330% |
| TX724 | La Ward City, Texas | 0.0002140000% |
| TX725 | Lacoste City, Texas | 0.0001060000% |
| TX726 | Lacy-Lakeview City, Texas | 0.0077326670% |
| TX727 | Ladonia Town, Texas | 0.0013406670% |
| TX728 | Lago Vista City, Texas | 0.0091786670% |
| TX729 | Laguna Vista Town, Texas | 0.0024593330% |
| TX730 | Lake Bridgeport City, Texas | 0.0001546670% |
| TX731 | Lake City Town, Texas | 0.0019453330% |
| TX732 | Lake Dallas City, Texas | 0.0168760000% |
| TX733 | Lake Jackson City, Texas | 0.0505206670% |
| TX734 | Lake Tanglewood Village, Texas | 0.0004086670% |

| State ID | Qualifying Subdivision | Consolidated State Allocation |
|-----------------|---|--------------------------------------|
| TX735 | Lake Worth City, Texas | 0.0133673330% |
| TX736 | Lakeport City, Texas | 0.0003086670% |
| TX737 | Lakeside City Town, Texas | 0.0001480000% |
| TX738 | Lakeside Town, San Patricio County, Texas | 0.0029826670% |
| TX739 | Lakeside Town, Tarrant County, Texas | 0.0029826670% |
| TX740 | Lakeview Town, Texas | 0.0002846670% |
| TX741 | Lakeway City, Texas | 0.0211046670% |
| TX742 | Lakewood Village City, Texas | 0.0003713330% |
| TX743 | Lamar County, Texas | 0.0943986670% |
| TX744 | Lamb County, Texas | 0.0337873330% |
| TX745 | Lamesa City, Texas | 0.0197706670% |
| TX746 | Lampasas City, Texas | 0.0188073330% |
| TX747 | Lampasas County, Texas | 0.0285453330% |
| TX748 | Lancaster City, Texas | 0.0604353330% |
| TX749 | Laredo City, Texas | 0.5087826670% |
| TX750 | Latexo City, Texas | 0.0000826670% |
| TX751 | Lavaca County, Texas | 0.0306486670% |
| TX752 | Lavon City, Texas | 0.0049566670% |
| TX753 | Lawn Town, Texas | 0.0000386670% |
| TX754 | League City, Texas | 0.2016120000% |
| TX755 | Leakey City, Texas | 0.0001706670% |
| TX756 | Leander City, Texas | 0.0590940000% |
| TX757 | Leary City, Texas | 0.0005313330% |
| TX758 | Lee County, Texas | 0.0203046670% |
| TX759 | Lefors Town, Texas | 0.0001060000% |
| TX760 | Leon County, Texas | 0.0449286670% |
| TX761 | Leon Valley City, Texas | 0.0155053330% |
| TX762 | Leona City, Texas | 0.0005886670% |
| TX763 | Leonard City, Texas | 0.0056700000% |
| TX764 | Leroy City, Texas | 0.0001173330% |
| TX765 | Levelland City, Texas | 0.0312320000% |
| TX766 | Lewisville City, Texas | 0.2547293330% |
| TX767 | Lexington Town, Texas | 0.0015453330% |
| TX768 | Liberty City, Texas | 0.0482286670% |
| TX769 | Liberty County, Texas | 0.3541413330% |
| TX770 | Liberty Hill City, Texas | 0.0018533330% |
| TX771 | Limestone County, Texas | 0.0904560000% |
| TX772 | Lincoln Park Town, Texas | 0.0004513330% |
| TX773 | Lindale City, Texas | 0.0161346670% |
| TX774 | Linden City, Texas | 0.0024406670% |
| TX775 | Lindsay City, Texas | 0.0008186670% |
| TX776 | Lipan City, Texas | 0.0000293330% |
| TX777 | Lipscomb County, Texas | 0.0067546670% |
| TX778 | Little Elm City, Texas | 0.0462173330% |
| TX779 | Little River-Academy City, Texas | 0.0005320000% |
| TX780 | Littlefield City, Texas | 0.0051186670% |
| TX781 | Live Oak City, Texas | 0.0218266670% |

| State ID | Qualifying Subdivision | Consolidated State Allocation |
|-----------------|-------------------------------|--------------------------------------|
| TX782 | Live Oak County, Texas | 0.0264773330% |
| TX783 | Liverpool City, Texas | 0.0009566670% |
| TX784 | Livingston Town, Texas | 0.0487766670% |
| TX785 | Llano City, Texas | 0.0154140000% |
| TX786 | Llano County, Texas | 0.0770980000% |
| TX787 | Lockhart City, Texas | 0.0327000000% |
| TX788 | Lockney Town, Texas | 0.0022006670% |
| TX789 | Log Cabin City, Texas | 0.0013066670% |
| TX790 | Lometa City, Texas | 0.0007840000% |
| TX791 | Lone Oak City, Texas | 0.0011366670% |
| TX792 | Lone Star City, Texas | 0.0055220000% |
| TX793 | Longview City, Texas | 0.3215026670% |
| TX794 | Loraine Town, Texas | 0.0001253330% |
| TX795 | Lorena City, Texas | 0.0022600000% |
| TX796 | Lorenzo City, Texas | 0.0075720000% |
| TX797 | Los Fresnos City, Texas | 0.0074566670% |
| TX798 | Los Indios Town, Texas | 0.0001060000% |
| TX799 | Lott City, Texas | 0.0010106670% |
| TX800 | Lovelady City, Texas | 0.0001660000% |
| TX801 | Loving County, Texas | 0.0006666670% |
| TX802 | Lowry Crossing City, Texas | 0.0005220000% |
| TX803 | Lubbock City, Texas | 0.2132446670% |
| TX804 | Lubbock County, Texas | 0.9198126670% |
| TX805 | Lucas City, Texas | 0.0035106670% |
| TX806 | Lueders City, Texas | 0.0003386670% |
| TX807 | Lufkin City, Texas | 0.1877280000% |
| TX808 | Luling City, Texas | 0.0196140000% |
| TX809 | Lumberton City, Texas | 0.0244060000% |
| TX810 | Lyford City, Texas | 0.0020473330% |
| TX811 | Lynn County, Texas | 0.0041833330% |
| TX812 | Lytle City, Texas | 0.0048153330% |
| TX813 | Mabank Town, Texas | 0.0129620000% |
| TX814 | Madison County, Texas | 0.0329946670% |
| TX815 | Madisonville City, Texas | 0.0076386670% |
| TX816 | Magnolia City, Texas | 0.0173540000% |
| TX817 | Malakoff City, Texas | 0.0084093330% |
| TX818 | Malone Town, Texas | 0.0002926670% |
| TX819 | Manor City, Texas | 0.0083326670% |
| TX820 | Mansfield City, Texas | 0.1005253330% |
| TX821 | Manvel City, Texas | 0.0082033330% |
| TX822 | Marble Falls City, Texas | 0.0246926670% |
| TX823 | Marfa City, Texas | 0.0000433330% |
| TX824 | Marietta Town, Texas | 0.0002253330% |
| TX825 | Marion City, Texas | 0.0001833330% |
| TX826 | Marion County, Texas | 0.0364853330% |
| TX827 | Marlin City, Texas | 0.0144226670% |
| TX828 | Marquez City, Texas | 0.0008813330% |
| TX829 | Marshall City, Texas | 0.0722473330% |
| TX830 | Mart City, Texas | 0.0006186670% |

| State ID | Qualifying Subdivision | Consolidated State Allocation |
|-----------------|-------------------------------|--------------------------------------|
| TX831 | Martin County, Texas | 0.0072413330% |
| TX832 | Martindale City, Texas | 0.0016246670% |
| TX833 | Mason City, Texas | 0.0005180000% |
| TX834 | Mason County, Texas | 0.0020893330% |
| TX835 | Matador Town, Texas | 0.0008020000% |
| TX836 | Matagorda County, Texas | 0.0901593330% |
| TX837 | Mathis City, Texas | 0.0104800000% |
| TX838 | Maud City, Texas | 0.0002820000% |
| TX839 | Maverick County, Texas | 0.0772793330% |
| TX840 | Maypearl City, Texas | 0.0006573330% |
| TX841 | McAllen City, Texas | 0.2429493330% |
| TX842 | McCamey City, Texas | 0.0003613330% |
| TX843 | McCulloch County, Texas | 0.0133473330% |
| TX844 | McGregor City, Texas | 0.0061033330% |
| TX845 | McKinney City, Texas | 0.3002553330% |
| TX846 | McLean Town, Texas | 0.0000093330% |
| TX847 | McLendon-Chisholm City, Texas | 0.0002740000% |
| TX848 | McLennan County, Texas | 0.3530940000% |
| TX849 | McMullen County, Texas | 0.0006666670% |
| TX850 | Meadow Town, Texas | 0.0007473330% |
| TX851 | Meadowlakes City, Texas | 0.0006033330% |
| TX852 | Meadows Place City, Texas | 0.0120986670% |
| TX853 | Medina County, Texas | 0.0322366670% |
| TX854 | Megargel Town, Texas | 0.0004073330% |
| TX855 | Melissa City, Texas | 0.0102540000% |
| TX856 | Melvin Town, Texas | 0.0002300000% |
| TX857 | Memphis City, Texas | 0.0048020000% |
| TX858 | Menard City, Texas | 0.0006606670% |
| TX859 | Menard County, Texas | 0.0098113330% |
| TX860 | Mercedes City, Texas | 0.0142940000% |
| TX861 | Meridian City, Texas | 0.0023640000% |
| TX862 | Merkel Town, Texas | 0.0067446670% |
| TX863 | Mertens Town, Texas | 0.0001593330% |
| TX864 | Mertzon City, Texas | 0.0000193330% |
| TX865 | Mesquite City, Texas | 0.2071393330% |
| TX866 | Mexia City, Texas | 0.0140640000% |
| TX867 | Miami City, Texas | 0.0003033330% |
| TX868 | Midland City, Texas | 0.3478993330% |
| TX869 | Midland County, Texas | 0.1866180000% |
| TX870 | Midlothian City, Texas | 0.0638660000% |
| TX871 | Midway City, Texas | 0.0000520000% |
| TX872 | Milam County, Texas | 0.0649240000% |
| TX873 | Milano City, Texas | 0.0006026670% |
| TX874 | Mildred Town, Texas | 0.0001906670% |
| TX875 | Miles City, Texas | 0.0000620000% |
| TX876 | Milford Town, Texas | 0.0041180000% |
| TX877 | Miller's Cove Town, Texas | 0.0000646670% |
| TX878 | Millican Town, Texas | 0.0002780000% |
| TX879 | Mills County, Texas | 0.0132873330% |

| State ID | Qualifying Subdivision | Consolidated State Allocation |
|-----------------|-----------------------------------|--------------------------------------|
| TX880 | Millsap Town, Texas | 0.0000226670% |
| TX881 | Mineola City, Texas | 0.0324793330% |
| TX882 | Mineral Wells City, Texas | 0.0613740000% |
| TX883 | Mingus City, Texas | 0.0001260000% |
| TX884 | Mission City, Texas | 0.0831786670% |
| TX885 | Missouri City, Texas | 0.1397553330% |
| TX886 | Mitchell County, Texas | 0.0139000000% |
| TX887 | Mobeetie City, Texas | 0.0000346670% |
| TX888 | Mobile City, Texas | 0.0013560000% |
| TX889 | Monahans City, Texas | 0.0038993330% |
| TX890 | Mont Belvieu City, Texas | 0.0131126670% |
| TX891 | Montague County, Texas | 0.0631973330% |
| TX892 | Montgomery City, Texas | 0.0012560000% |
| TX893 | Montgomery County, Texas | 1.8006073330% |
| TX894 | Moody City, Texas | 0.0005520000% |
| TX895 | Moore County, Texas | 0.0270846670% |
| TX896 | Moore Station City, Texas | 0.0005146670% |
| TX897 | Moran City, Texas | 0.0000333330% |
| TX898 | Morgan City, Texas | 0.0004033330% |
| TX899 | Morgan's Point City, Texas | 0.0020700000% |
| TX900 | Morgan's Point Resort City, Texas | 0.0053493330% |
| TX901 | Morris County, Texas | 0.0355520000% |
| TX902 | Morton City, Texas | 0.0001113330% |
| TX903 | Motley County, Texas | 0.0022293330% |
| TX904 | Moulton Town, Texas | 0.0006660000% |
| TX905 | Mount Calm City, Texas | 0.0004033330% |
| TX906 | Mount Enterprise City, Texas | 0.0012213330% |
| TX907 | Mount Pleasant City, Texas | 0.0437893330% |
| TX908 | Mount Vernon Town, Texas | 0.0040326670% |
| TX909 | Mountain City, Texas | 0.0010320000% |
| TX910 | Muenster City, Texas | 0.0031040000% |
| TX911 | Muleshoe City, Texas | 0.0032733330% |
| TX912 | Mullin Town, Texas | 0.0002560000% |
| TX913 | Munday City, Texas | 0.0013646670% |
| TX914 | Murchison City, Texas | 0.0015346670% |
| TX915 | Murphy City, Texas | 0.0345953330% |
| TX916 | Mustang Ridge City, Texas | 0.0016413330% |
| TX917 | Mustang Town, Texas | 0.0000046670% |
| TX918 | Nacogdoches City, Texas | 0.1373280000% |
| TX919 | Nacogdoches County, Texas | 0.1323886670% |
| TX920 | Naples City, Texas | 0.0028160000% |
| TX921 | Nash City, Texas | 0.0053326670% |
| TX922 | Nassau Bay City, Texas | 0.0074980000% |
| TX923 | Natalia City, Texas | 0.0004166670% |
| TX924 | Navarro County, Texas | 0.0690086670% |
| TX925 | Navarro Town, Texas | 0.0002226670% |
| TX926 | Navasota City, Texas | 0.0251173330% |
| TX927 | Nazareth City, Texas | 0.0000826670% |
| TX928 | Nederland City, Texas | 0.0297233330% |

| State ID | Qualifying Subdivision | Consolidated State Allocation |
|-----------------|--|--------------------------------------|
| TX929 | Needville City, Texas | 0.0068940000% |
| TX930 | Nevada City, Texas | 0.0001580000% |
| TX931 | New Berlin City, Texas | 0.0000026670% |
| TX932 | New Boston City, Texas | 0.0046353330% |
| TX933 | New Braunfels City, Texas | 0.2048753330% |
| TX934 | New Chapel Hill City, Texas | 0.0001920000% |
| TX935 | New Deal Town, Texas | 0.0002253330% |
| TX936 | New Fairview City, Texas | 0.0015560000% |
| TX937 | New Home City, Texas | 0.0000060000% |
| TX938 | New Hope Town, Texas | 0.0006826670% |
| TX939 | New London City, Texas | 0.0027526670% |
| TX940 | New Summerfield City, Texas | 0.0002946670% |
| TX941 | New Waverly City, Texas | 0.0017080000% |
| TX942 | Newark City, Texas | 0.0003466670% |
| TX943 | Newcastle City, Texas | 0.0006093330% |
| TX944 | Newton City, Texas | 0.0040680000% |
| TX945 | Newton County, Texas | 0.1053373330% |
| TX946 | Neylandville Town, Texas | 0.0001086670% |
| TX947 | Niederwald City, Texas | 0.0000106670% |
| TX948 | Nixon City, Texas | 0.0015220000% |
| TX949 | Nocona City, Texas | 0.0110240000% |
| TX950 | Nolan County, Texas | 0.0335080000% |
| TX951 | Nolanville City, Texas | 0.0028313330% |
| TX952 | Nome City, Texas | 0.0002606670% |
| TX953 | Noonday City, Texas | 0.0001506670% |
| TX954 | Nordheim City, Texas | 0.0004646670% |
| TX955 | Normangee Town, Texas | 0.0041280000% |
| TX956 | North Cleveland City, Texas | 0.0000700000% |
| TX957 | North Richland Hills City, Texas | 0.0976126670% |
| TX958 | Northlake Town, Texas | 0.0059366670% |
| TX959 | Novice City, Texas | 0.0000506670% |
| TX960 | Nueces County, Texas | 0.9119546670% |
| TX961 | Oak Grove Town, Texas | 0.0018460000% |
| TX962 | Oak Leaf City, Texas | 0.0004080000% |
| TX963 | Oak Point City, Texas | 0.0060073330% |
| TX964 | Oak Ridge North City, Texas | 0.0223413330% |
| TX965 | Oak Ridge Town, Cooke County, Texas | 0.0002386670% |
| TX966 | Oak Ridge Town, Kaufman County, Texas | 0.0002386670% |
| TX967 | Oak Valley Town, Texas | 0.0000046670% |
| TX968 | Oakwood Town, Texas | 0.0000986670% |
| TX969 | O'Brien City, Texas | 0.0000506670% |
| TX970 | Ochiltree County, Texas | 0.0103173330% |
| TX971 | Odem City, Texas | 0.0049466670% |
| TX972 | Odessa City, Texas | 0.3727753330% |
| TX973 | O'Donnell City, Texas | 0.0000180000% |
| TX974 | Oglesby City, Texas | 0.0000193330% |
| TX975 | Old River-Winfree City, Texas | 0.0144353330% |

| State ID | Qualifying Subdivision | Consolidated State Allocation |
|-----------------|-------------------------------|--------------------------------------|
| TX976 | Oldham County, Texas | 0.0068786670% |
| TX977 | Olmos Park City, Texas | 0.0065340000% |
| TX978 | Olney City, Texas | 0.0040586670% |
| TX979 | Olton City, Texas | 0.0007980000% |
| TX980 | Omaha City, Texas | 0.0027900000% |
| TX981 | Onalaska City, Texas | 0.0211026670% |
| TX982 | Opdyke West Town, Texas | 0.0003193330% |
| TX983 | Orange City, Texas | 0.2075593330% |
| TX984 | Orange County, Texas | 0.4598786670% |
| TX985 | Orange Grove City, Texas | 0.0011180000% |
| TX986 | Orchard City, Texas | 0.0005780000% |
| TX987 | Ore City, Texas | 0.0045373330% |
| TX988 | Overton City, Texas | 0.0052666670% |
| TX989 | Ovilla City, Texas | 0.0089273330% |
| TX990 | Oyster Creek City, Texas | 0.0064220000% |
| TX991 | Paducah Town, Texas | 0.0000833330% |
| TX992 | Paint Rock Town, Texas | 0.0000940000% |
| TX993 | Palacios City, Texas | 0.0093573330% |
| TX994 | Palestine City, Texas | 0.1186726670% |
| TX995 | Palisades Village, Texas | 0.0001600000% |
| TX996 | Palm Valley City, Texas | 0.0012786670% |
| TX997 | Palmer Town, Texas | 0.0084440000% |
| TX998 | Palmhurst City, Texas | 0.0031066670% |
| TX999 | Palmview City, Texas | 0.0050513330% |
| TX1000 | Palo Pinto County, Texas | 0.0830806670% |
| TX1001 | Pampa City, Texas | 0.0448180000% |
| TX1002 | Panhandle Town, Texas | 0.0063573330% |
| TX1003 | Panola County, Texas | 0.0537993330% |
| TX1004 | Panorama Village City, Texas | 0.0008613330% |
| TX1005 | Pantego Town, Texas | 0.0085986670% |
| TX1006 | Paradise City, Texas | 0.0000346670% |
| TX1007 | Paris City, Texas | 0.1341200000% |
| TX1008 | Parker City, Texas | 0.0068713330% |
| TX1009 | Parker County, Texas | 0.3175026670% |
| TX1010 | Parmer County, Texas | 0.0105773330% |
| TX1011 | Pasadena City, Texas | 0.2376906670% |
| TX1012 | Pattison City, Texas | 0.0007653330% |
| TX1013 | Patton Village City, Texas | 0.0061786670% |
| TX1014 | Payne Springs Town, Texas | 0.0011800000% |
| TX1015 | Pearland City, Texas | 0.2225013330% |
| TX1016 | Pearsall City, Texas | 0.0077133330% |
| TX1017 | Pecan Gap City, Texas | 0.0004793330% |
| TX1018 | Pecan Hill City, Texas | 0.0001526670% |
| TX1019 | Pecos City, Texas | 0.0050813330% |
| TX1020 | Pecos County, Texas | 0.0313313330% |
| TX1021 | Pelican Bay City, Texas | 0.0007993330% |
| TX1022 | Penelope Town, Texas | 0.0002766670% |
| TX1023 | Penitas City, Texas | 0.0002080000% |
| TX1024 | Perryton City, Texas | 0.0155760000% |

| State ID | Qualifying Subdivision | Consolidated State Allocation |
|-----------------|---------------------------------|--------------------------------------|
| TX1025 | Petersburg City, Texas | 0.0011273330% |
| TX1026 | Petrolia City, Texas | 0.0000113330% |
| TX1027 | Petronila City, Texas | 0.0000033330% |
| TX1028 | Pflugerville City, Texas | 0.0576053330% |
| TX1029 | Pharr City, Texas | 0.0964806670% |
| TX1030 | Pilot Point City, Texas | 0.0077420000% |
| TX1031 | Pine Forest City, Texas | 0.0025960000% |
| TX1032 | Pine Island Town, Texas | 0.0020940000% |
| TX1033 | Pinehurst City, Texas | 0.0217806670% |
| TX1034 | Pineland City, Texas | 0.0027586670% |
| TX1035 | Piney Point Village City, Texas | 0.0104920000% |
| TX1036 | Pittsburg City, Texas | 0.0136840000% |
| TX1037 | Plains Town, Texas | 0.0000860000% |
| TX1038 | Plainview City, Texas | 0.0401986670% |
| TX1039 | Plano City, Texas | 0.7677386670% |
| TX1040 | Pleak Village, Texas | 0.0001800000% |
| TX1041 | Pleasant Valley Town, Texas | 0.0002053330% |
| TX1042 | Pleasanton City, Texas | 0.0193406670% |
| TX1043 | Plum Grove City, Texas | 0.0001720000% |
| TX1044 | Point Blank City, Texas | 0.0002366670% |
| TX1045 | Point City, Texas | 0.0010126670% |
| TX1046 | Point Comfort City, Texas | 0.0002980000% |
| TX1047 | Point Venture Village, Texas | 0.0003920000% |
| TX1048 | Polk County, Texas | 0.2472206670% |
| TX1049 | Ponder Town, Texas | 0.0008546670% |
| TX1050 | Port Aransas City, Texas | 0.0206813330% |
| TX1051 | Port Arthur City, Texas | 0.2452966670% |
| TX1052 | Port Isabel City, Texas | 0.0065346670% |
| TX1053 | Port Lavaca City, Texas | 0.0078346670% |
| TX1054 | Port Neches City, Texas | 0.0258993330% |
| TX1055 | Portland City, Texas | 0.0510113330% |
| TX1056 | Post City, Texas | 0.0015546670% |
| TX1057 | Post Oak Bend City Town, Texas | 0.0006893330% |
| TX1058 | Poteet City, Texas | 0.0045113330% |
| TX1059 | Poth Town, Texas | 0.0026493330% |
| TX1060 | Potter County, Texas | 0.2478006670% |
| TX1061 | Pottsboro Town, Texas | 0.0082013330% |
| TX1062 | Powell Town, Texas | 0.0000733330% |
| TX1063 | Poynor Town, Texas | 0.0007866670% |
| TX1064 | Prairie View City, Texas | 0.0050666670% |
| TX1065 | Premont City, Texas | 0.0022140000% |
| TX1066 | Presidio City, Texas | 0.0000986670% |
| TX1067 | Presidio County, Texas | 0.0005246670% |
| TX1068 | Primera Town, Texas | 0.0019720000% |
| TX1069 | Princeton City, Texas | 0.0128300000% |
| TX1070 | Progreso City, Texas | 0.0053813330% |
| TX1071 | Progreso Lakes City, Texas | 0.0000260000% |
| TX1072 | Prosper Town, Texas | 0.0151800000% |
| TX1073 | Providence Village Town, Texas | 0.0003386670% |

| State ID | Qualifying Subdivision | Consolidated State Allocation |
|-----------------|---------------------------------|--------------------------------------|
| TX1074 | Putnam Town, Texas | 0.0000093330% |
| TX1075 | Pyote Town, Texas | 0.0000146670% |
| TX1076 | Quanah City, Texas | 0.0001380000% |
| TX1077 | Queen City, Texas | 0.0032246670% |
| TX1078 | Quinlan City, Texas | 0.0048693330% |
| TX1079 | Quintana Town, Texas | 0.0003280000% |
| TX1080 | Quitaque City, Texas | 0.0000053330% |
| TX1081 | Quitman City, Texas | 0.0104126670% |
| TX1082 | Rains County, Texas | 0.0354600000% |
| TX1083 | Ralls City, Texas | 0.0026446670% |
| TX1084 | Rancho Viejo Town, Texas | 0.0025573330% |
| TX1085 | Randall County, Texas | 0.1854173330% |
| TX1086 | Ranger City, Texas | 0.0081240000% |
| TX1087 | Rankin City, Texas | 0.0010753330% |
| TX1088 | Ransom Canyon Town, Texas | 0.0006200000% |
| TX1089 | Ravenna City, Texas | 0.0004566670% |
| TX1090 | Raymondville City, Texas | 0.0049773330% |
| TX1091 | Reagan County, Texas | 0.0168100000% |
| TX1092 | Real County, Texas | 0.0033820000% |
| TX1093 | Red Lick City, Texas | 0.0000153330% |
| TX1094 | Red Oak City, Texas | 0.0178953330% |
| TX1095 | Red River County, Texas | 0.0195373330% |
| TX1096 | Redwater City, Texas | 0.0007053330% |
| TX1097 | Reeves County, Texas | 0.0689000000% |
| TX1098 | Refugio County, Texas | 0.0308106670% |
| TX1099 | Refugio Town, Texas | 0.0058926670% |
| TX1100 | Reklaw City, Texas | 0.0007573330% |
| TX1101 | Reno City, Lamar County, Texas | 0.0074426670% |
| TX1102 | Reno City, Parker County, Texas | 0.0025273330% |
| TX1103 | Retreat Town, Texas | 0.0000346670% |
| TX1104 | Rhome City, Texas | 0.0081900000% |
| TX1105 | Rice City, Texas | 0.0013146670% |
| TX1106 | Richardson City, Texas | 0.1735433330% |
| TX1107 | Richland Hills City, Texas | 0.0162920000% |
| TX1108 | Richland Springs Town, Texas | 0.0014893330% |
| TX1109 | Richland Town, Texas | 0.0001400000% |
| TX1110 | Richmond City, Texas | 0.0517373330% |
| TX1111 | Richwood City, Texas | 0.0080746670% |
| TX1112 | Riesel City, Texas | 0.0007453330% |
| TX1113 | Rio Bravo City, Texas | 0.0056986670% |
| TX1114 | Rio Grande City, Texas | 0.0172980000% |
| TX1115 | Rio Hondo City, Texas | 0.0023666670% |
| TX1116 | Rio Vista City, Texas | 0.0029460000% |
| TX1117 | Rising Star Town, Texas | 0.0012886670% |
| TX1118 | River Oaks City, Texas | 0.0079446670% |
| TX1119 | Riverside City, Texas | 0.0005720000% |
| TX1120 | Roanoke City, Texas | 0.0001833330% |
| TX1121 | Roaring Springs Town, Texas | 0.0003073330% |
| TX1122 | Robert Lee City, Texas | 0.0000566670% |

| State ID | Qualifying Subdivision | Consolidated State Allocation |
|-----------------|-------------------------------|--------------------------------------|
| TX1123 | Roberts County, Texas | 0.0003646670% |
| TX1124 | Robertson County, Texas | 0.0297613330% |
| TX1125 | Robinson City, Texas | 0.0120013330% |
| TX1126 | Robstown City, Texas | 0.0267693330% |
| TX1127 | Roby City, Texas | 0.0002853330% |
| TX1128 | Rochester Town, Texas | 0.0004493330% |
| TX1129 | Rockdale City, Texas | 0.0139820000% |
| TX1130 | Rockport City, Texas | 0.0361686670% |
| TX1131 | Rocksprings Town, Texas | 0.0000166670% |
| TX1132 | Rockwall City, Texas | 0.0762053330% |
| TX1133 | Rockwall County, Texas | 0.1125466670% |
| TX1134 | Rocky Mound Town, Texas | 0.0001866670% |
| TX1135 | Rogers Town, Texas | 0.0025453330% |
| TX1136 | Rollingwood City, Texas | 0.0031693330% |
| TX1137 | Roma City, Texas | 0.0110860000% |
| TX1138 | Roman Forest Town, Texas | 0.0057400000% |
| TX1139 | Ropesville City, Texas | 0.0014146670% |
| TX1140 | Roscoe City, Texas | 0.0005186670% |
| TX1141 | Rose City, Texas | 0.0026746670% |
| TX1142 | Rose Hill Acres City, Texas | 0.0015406670% |
| TX1143 | Rosebud City, Texas | 0.0009926670% |
| TX1144 | Rosenberg City, Texas | 0.0843953330% |
| TX1145 | Ross City, Texas | 0.0000980000% |
| TX1146 | Rosser Village, Texas | 0.0003660000% |
| TX1147 | Rotan City, Texas | 0.0009953330% |
| TX1148 | Round Mountain Town, Texas | 0.0003026670% |
| TX1149 | Round Rock City, Texas | 0.3173280000% |
| TX1150 | Round Top Town, Texas | 0.0000933330% |
| TX1151 | Rowlett City, Texas | 0.0666420000% |
| TX1152 | Roxton City, Texas | 0.0000313330% |
| TX1153 | Royse City, Texas | 0.0156626670% |
| TX1154 | Rule Town, Texas | 0.0005333330% |
| TX1155 | Runaway Bay City, Texas | 0.0046206670% |
| TX1156 | Runge Town, Texas | 0.0001700000% |
| TX1157 | Runnels County, Texas | 0.0225540000% |
| TX1158 | Rusk City, Texas | 0.0119940000% |
| TX1159 | Rusk County, Texas | 0.1009266670% |
| TX1160 | Sabinal City, Texas | 0.0012073330% |
| TX1161 | Sabine County, Texas | 0.0309860000% |
| TX1162 | Sachse City, Texas | 0.0156000000% |
| TX1163 | Sadler City, Texas | 0.0006166670% |
| TX1164 | Saginaw City, Texas | 0.0213153330% |
| TX1165 | Salado Village, Texas | 0.0021400000% |
| TX1166 | San Angelo City, Texas | 0.3576726670% |
| TX1167 | San Antonio City, Texas | 2.9102773330% |
| TX1168 | San Augustine City, Texas | 0.0167880000% |
| TX1169 | San Augustine County, Texas | 0.0252360000% |
| TX1170 | San Benito City, Texas | 0.0266766670% |
| TX1171 | San Diego City, Texas | 0.0078473330% |

| State ID | Qualifying Subdivision | Consolidated State Allocation |
|-----------------|-------------------------------|--------------------------------------|
| TX1172 | San Elizario City, Texas | 0.0052206670% |
| TX1173 | San Felipe Town, Texas | 0.0009986670% |
| TX1174 | San Jacinto County, Texas | 0.1315986670% |
| TX1175 | San Juan City, Texas | 0.0192300000% |
| TX1176 | San Leanna Village, Texas | 0.0000240000% |
| TX1177 | San Marcos City, Texas | 0.2171253330% |
| TX1178 | San Patricio City, Texas | 0.0028086670% |
| TX1179 | San Patricio County, Texas | 0.1812773330% |
| TX1180 | San Perlita City, Texas | 0.0014793330% |
| TX1181 | San Saba City, Texas | 0.0067046670% |
| TX1182 | San Saba County, Texas | 0.0117080000% |
| TX1183 | Sanctuary Town, Texas | 0.0000113330% |
| TX1184 | Sandy Oaks City, Texas | 0.0065753330% |
| TX1185 | Sandy Point City, Texas | 0.0010913330% |
| TX1186 | Sanford Town, Texas | 0.0002053330% |
| TX1187 | Sanger City, Texas | 0.0148246670% |
| TX1188 | Sansom Park City, Texas | 0.0001486670% |
| TX1189 | Santa Anna Town, Texas | 0.0002193330% |
| TX1190 | Santa Clara City, Texas | 0.0000580000% |
| TX1191 | Santa Fe City, Texas | 0.0221813330% |
| TX1192 | Santa Rosa Town, Texas | 0.0014253330% |
| TX1193 | Savoy City, Texas | 0.0015660000% |
| TX1194 | Schertz City, Texas | 0.0400733330% |
| TX1195 | Schleicher County, Texas | 0.0037966670% |
| TX1196 | Schulenburg City, Texas | 0.0017066670% |
| TX1197 | Scotland City, Texas | 0.0000986670% |
| TX1198 | Scottsville City, Texas | 0.0004720000% |
| TX1199 | Scurry County, Texas | 0.0487440000% |
| TX1200 | Scurry Town, Texas | 0.0007400000% |
| TX1201 | Seabrook City, Texas | 0.0201800000% |
| TX1202 | Seadrift City, Texas | 0.0006606670% |
| TX1203 | Seagoville City, Texas | 0.0114040000% |
| TX1204 | Seagraves City, Texas | 0.0050206670% |
| TX1205 | Sealy City, Texas | 0.0137580000% |
| TX1206 | Seguin City, Texas | 0.2510253330% |
| TX1207 | Selma City, Texas | 0.0149526670% |
| TX1208 | Seminole City, Texas | 0.0107280000% |
| TX1209 | Seven Oaks City, Texas | 0.0026113330% |
| TX1210 | Seven Points City, Texas | 0.0049680000% |
| TX1211 | Seymour City, Texas | 0.0094786670% |
| TX1212 | Shackelford County, Texas | 0.0008586670% |
| TX1213 | Shady Shores Town, Texas | 0.0003960000% |
| TX1214 | Shallowater City, Texas | 0.0012713330% |
| TX1215 | Shamrock City, Texas | 0.0028853330% |
| TX1216 | Shavano Park City, Texas | 0.0021186670% |
| TX1217 | Shelby County, Texas | 0.0732833330% |
| TX1218 | Shenandoah City, Texas | 0.0314146670% |
| TX1219 | Shepherd City, Texas | 0.0000980000% |
| TX1220 | Sherman City, Texas | 0.2203900000% |

| State ID | Qualifying Subdivision | Consolidated State Allocation |
|-----------------|-----------------------------------|--------------------------------------|
| TX1221 | Sherman County, Texas | 0.0052866670% |
| TX1222 | Shiner City, Texas | 0.0026946670% |
| TX1223 | Shoreacres City, Texas | 0.0006386670% |
| TX1224 | Silsbee City, Texas | 0.0442946670% |
| TX1225 | Silverton City, Texas | 0.0000093330% |
| TX1226 | Simonton City, Texas | 0.0012706670% |
| TX1227 | Sinton City, Texas | 0.0157720000% |
| TX1228 | Skellytown, Texas | 0.0002666670% |
| TX1229 | Slaton City, Texas | 0.0001026670% |
| TX1230 | Smiley City, Texas | 0.0004366670% |
| TX1231 | Smith County, Texas | 0.5059740000% |
| TX1232 | Smithville City, Texas | 0.0113393330% |
| TX1233 | Smyer Town, Texas | 0.0002000000% |
| TX1234 | Snook City, Texas | 0.0009480000% |
| TX1235 | Snyder City, Texas | 0.0060120000% |
| TX1236 | Socorro City, Texas | 0.0074166670% |
| TX1237 | Somerset City, Texas | 0.0010180000% |
| TX1238 | Somervell County, Texas | 0.0380506670% |
| TX1239 | Somerville City, Texas | 0.0025373330% |
| TX1240 | Sonora City, Texas | 0.0048913330% |
| TX1241 | Sour Lake City, Texas | 0.0119040000% |
| TX1242 | South Houston City, Texas | 0.0170800000% |
| TX1243 | South Mountain Town, Texas | 0.0001026670% |
| TX1244 | South Padre Island Town, Texas | 0.0204193330% |
| TX1245 | Southlake City, Texas | 0.0472306670% |
| TX1246 | Southmayd City, Texas | 0.0047306670% |
| TX1247 | Southside Place City, Texas | 0.0005900000% |
| TX1248 | Spearman City, Texas | 0.0093333330% |
| TX1249 | Splendora City, Texas | 0.0051706670% |
| TX1250 | Spofford City, Texas | 0.0000046670% |
| TX1251 | Spring Valley Village City, Texas | 0.0109360000% |
| TX1252 | Springlake Town, Texas | 0.0000020000% |
| TX1253 | Springtown City, Texas | 0.0094960000% |
| TX1254 | Spur City, Texas | 0.0002846670% |
| TX1255 | St. Hedwig Town, Texas | 0.0000740000% |
| TX1256 | St. Jo City, Texas | 0.0049066670% |
| TX1257 | St. Paul Town, Texas | 0.0000140000% |
| TX1258 | Stafford City, Texas | 0.0500966670% |
| TX1259 | Stagecoach Town, Texas | 0.0020240000% |
| TX1260 | Stamford City, Texas | 0.0002653330% |
| TX1261 | Stanton City, Texas | 0.0025586670% |
| TX1262 | Staples City, Texas | 0.0000126670% |
| TX1263 | Star Harbor City, Texas | 0.0001006670% |
| TX1264 | Starr County, Texas | 0.0665973330% |
| TX1265 | Stephens County, Texas | 0.0234960000% |
| TX1266 | Stephenville City, Texas | 0.0556480000% |
| TX1267 | Sterling City, Texas | 0.0000413330% |
| TX1268 | Sterling County, Texas | 0.0006260000% |
| TX1269 | Stinnett City, Texas | 0.0027313330% |

| State ID | Qualifying Subdivision | Consolidated State Allocation |
|-----------------|-----------------------------------|--------------------------------------|
| TX1270 | Stockdale City, Texas | 0.0004940000% |
| TX1271 | Stonewall County, Texas | 0.0012146670% |
| TX1272 | Stratford City, Texas | 0.0055853330% |
| TX1273 | Strawn City, Texas | 0.0006580000% |
| TX1274 | Streetman Town, Texas | 0.0000033330% |
| TX1275 | Sudan City, Texas | 0.0000213330% |
| TX1276 | Sugar Land City, Texas | 0.2143740000% |
| TX1277 | Sullivan City, Texas | 0.0040806670% |
| TX1278 | Sulphur Springs City, Texas | 0.0830686670% |
| TX1279 | Sun Valley City, Texas | 0.0000026670% |
| TX1280 | Sundown City, Texas | 0.0017280000% |
| TX1281 | Sunnyvale Town, Texas | 0.0021653330% |
| TX1282 | Sunray City, Texas | 0.0017140000% |
| TX1283 | Sunrise Beach Village City, Texas | 0.0013886670% |
| TX1284 | Sunset Valley City, Texas | 0.0062833330% |
| TX1285 | Surfside Beach City, Texas | 0.0043533330% |
| TX1286 | Sutton County, Texas | 0.0043606670% |
| TX1287 | Sweeny City, Texas | 0.0030020000% |
| TX1288 | Sweetwater City, Texas | 0.0454986670% |
| TX1289 | Swisher County, Texas | 0.0048340000% |
| TX1290 | Taft City, Texas | 0.0039073330% |
| TX1291 | Tahoka City, Texas | 0.0002866670% |
| TX1292 | Talco City, Texas | 0.0002480000% |
| TX1293 | Talty Town, Texas | 0.0060826670% |
| TX1294 | Tarrant County, Texas | 4.1141060000% |
| TX1295 | Tatum City, Texas | 0.0006480000% |
| TX1296 | Taylor City, Texas | 0.0386300000% |
| TX1297 | Taylor County, Texas | 0.2340520000% |
| TX1298 | Taylor Lake Village City, Texas | 0.0002746670% |
| TX1299 | Taylor Landing City, Texas | 0.0001020000% |
| TX1300 | Teague City, Texas | 0.0011426670% |
| TX1301 | Tehuacana Town, Texas | 0.0000080000% |
| TX1302 | Temple City, Texas | 0.1871646670% |
| TX1303 | Tenaha Town, Texas | 0.0031453330% |
| TX1304 | Terrell City, Texas | 0.0991373330% |
| TX1305 | Terrell County, Texas | 0.0038246670% |
| TX1306 | Terrell Hills City, Texas | 0.0065720000% |
| TX1307 | Terry County, Texas | 0.0169486670% |
| TX1308 | Texarkana City, Texas | 0.1280626670% |
| TX1309 | Texas City, Texas | 0.1991346670% |
| TX1310 | Texhoma City, Texas | 0.0001040000% |
| TX1311 | Texline Town, Texas | 0.0005766670% |
| TX1312 | The Colony City, Texas | 0.0761980000% |
| TX1313 | The Hills Village, Texas | 0.0006693330% |
| TX1314 | Thompsons Town, Texas | 0.0012646670% |
| TX1315 | Thorndale City, Texas | 0.0010633330% |
| TX1316 | Thornton Town, Texas | 0.0001800000% |
| TX1317 | Thorntonville Town, Texas | 0.0000580000% |
| TX1318 | Thrall City, Texas | 0.0005500000% |

| State ID | Qualifying Subdivision | Consolidated State Allocation |
|-----------------|-----------------------------------|--------------------------------------|
| TX1319 | Three Rivers City, Texas | 0.0031126670% |
| TX1320 | Throckmorton County, Texas | 0.0037966670% |
| TX1321 | Throckmorton Town, Texas | 0.0000193330% |
| TX1322 | Tiki Island Village, Texas | 0.0014520000% |
| TX1323 | Timbercreek Canyon Village, Texas | 0.0002460000% |
| TX1324 | Timpson City, Texas | 0.0084280000% |
| TX1325 | Tioga Town, Texas | 0.0015933330% |
| TX1326 | Tira Town, Texas | 0.0001233330% |
| TX1327 | Titus County, Texas | 0.0470740000% |
| TX1328 | Toco City, Texas | 0.0000026670% |
| TX1329 | Todd Mission City, Texas | 0.0011200000% |
| TX1330 | Tolar City, Texas | 0.0015793330% |
| TX1331 | Tom Bean City, Texas | 0.0015286670% |
| TX1332 | Tom Green County, Texas | 0.1882846670% |
| TX1333 | Tomball City, Texas | 0.0230800000% |
| TX1334 | Tool City, Texas | 0.0098580000% |
| TX1335 | Toyah Town, Texas | 0.0000266670% |
| TX1336 | Travis County, Texas | 3.1356486670% |
| TX1337 | Trent Town, Texas | 0.0000420000% |
| TX1338 | Trenton City, Texas | 0.0020593330% |
| TX1339 | Trinidad City, Texas | 0.0039060000% |
| TX1340 | Trinity City, Texas | 0.0157680000% |
| TX1341 | Trinity County, Texas | 0.0705106670% |
| TX1342 | Trophy Club Town, Texas | 0.0195800000% |
| TX1343 | Troup City, Texas | 0.0052786670% |
| TX1344 | Troy City, Texas | 0.0035466670% |
| TX1345 | Tulia City, Texas | 0.0059406670% |
| TX1346 | Turkey City, Texas | 0.0004913330% |
| TX1347 | Tuscola City, Texas | 0.0000920000% |
| TX1348 | Tye City, Texas | 0.0011773330% |
| TX1349 | Tyler City, Texas | 0.4825526670% |
| TX1350 | Tyler County, Texas | 0.0878286670% |
| TX1351 | Uhland City, Texas | 0.0010300000% |
| TX1352 | Uncertain City, Texas | 0.0001233330% |
| TX1353 | Union Grove City, Texas | 0.0006626670% |
| TX1354 | Union Valley City, Texas | 0.0004440000% |
| TX1355 | Universal City, Texas | 0.0189520000% |
| TX1356 | University Park City, Texas | 0.0338886670% |
| TX1357 | Upshur County, Texas | 0.0855333330% |
| TX1358 | Upton County, Texas | 0.0056660000% |
| TX1359 | Uvalde City, Texas | 0.0122926670% |
| TX1360 | Uvalde County, Texas | 0.0241626670% |
| TX1361 | Val Verde County, Texas | 0.0785433330% |
| TX1362 | Valentine Town, Texas | 0.0001380000% |
| TX1363 | Valley Mills City, Texas | 0.0014853330% |
| TX1364 | Valley View City, Texas | 0.0012160000% |
| TX1365 | Van Alstyne City, Texas | 0.0291660000% |
| TX1366 | Van City, Texas | 0.0041373330% |

| State ID | Qualifying Subdivision | Consolidated State Allocation |
|-----------------|-----------------------------------|--------------------------------------|
| TX1367 | Van Horn Town, Texas | 0.0001406670% |
| TX1368 | Van Zandt County, Texas | 0.1658313330% |
| TX1369 | Vega City, Texas | 0.0006493330% |
| TX1370 | Venus Town, Texas | 0.0065280000% |
| TX1371 | Vernon City, Texas | 0.0542246670% |
| TX1372 | Victoria City, Texas | 0.0563986670% |
| TX1373 | Victoria County, Texas | 0.3472573330% |
| TX1374 | Vidor City, Texas | 0.0637466670% |
| TX1375 | Vinton Village, Texas | 0.0004146670% |
| TX1376 | Volente Village, Texas | 0.0002220000% |
| TX1377 | Von Ormy City, Texas | 0.0003420000% |
| TX1378 | Waco City, Texas | 0.3413380000% |
| TX1379 | Waelder City, Texas | 0.0022846670% |
| TX1380 | Wake Village City, Texas | 0.0001160000% |
| TX1381 | Walker County, Texas | 0.1230826670% |
| TX1382 | Waller City, Texas | 0.0075300000% |
| TX1383 | Waller County, Texas | 0.0841373330% |
| TX1384 | Wallis City, Texas | 0.0017986670% |
| TX1385 | Walnut Springs City, Texas | 0.0001220000% |
| TX1386 | Ward County, Texas | 0.0452800000% |
| TX1387 | Warren City, Texas | 0.0000440000% |
| TX1388 | Washington County, Texas | 0.0558180000% |
| TX1389 | Waskom City, Texas | 0.0035640000% |
| TX1390 | Watauga City, Texas | 0.0221440000% |
| TX1391 | Waxahachie City, Texas | 0.1013960000% |
| TX1392 | Weatherford City, Texas | 0.1385813330% |
| TX1393 | Webb County, Texas | 0.3368693330% |
| TX1394 | Webberville Village, Texas | 0.0008533330% |
| TX1395 | Webster City, Texas | 0.0354680000% |
| TX1396 | Weimar City, Texas | 0.0038866670% |
| TX1397 | Weinert City, Texas | 0.0001560000% |
| TX1398 | Weir City, Texas | 0.0002953330% |
| TX1399 | Wellington City, Texas | 0.0060740000% |
| TX1400 | Wellman City, Texas | 0.0002553330% |
| TX1401 | Wells Town, Texas | 0.0009046670% |
| TX1402 | Weslaco City, Texas | 0.0492993330% |
| TX1403 | West City, Texas | 0.0023480000% |
| TX1404 | West Columbia City, Texas | 0.0119720000% |
| TX1405 | West Lake Hills City, Texas | 0.0113706670% |
| TX1406 | West Orange City, Texas | 0.0283013330% |
| TX1407 | West Tawakoni City, Texas | 0.0046633330% |
| TX1408 | West University Place City, Texas | 0.0231146670% |
| TX1409 | Westbrook City, Texas | 0.0000286670% |
| TX1410 | Westlake Town, Texas | 0.0276933330% |
| TX1411 | Weston City, Texas | 0.0001773330% |
| TX1412 | Weston Lakes City, Texas | 0.0001260000% |
| TX1413 | Westover Hills Town, Texas | 0.0030060000% |
| TX1414 | Westworth Village City, Texas | 0.0052280000% |
| TX1415 | Wharton City, Texas | 0.0211333330% |

| State ID | Qualifying Subdivision | Consolidated State Allocation |
|-----------------|-------------------------------|--------------------------------------|
| TX1416 | Wharton County, Texas | 0.0485913330% |
| TX1417 | Wheeler City, Texas | 0.0002980000% |
| TX1418 | Wheeler County, Texas | 0.0175153330% |
| TX1419 | White Deer Town, Texas | 0.0008486670% |
| TX1420 | White Oak City, Texas | 0.0102033330% |
| TX1421 | White Settlement City, Texas | 0.0155360000% |
| TX1422 | Whiteface Town, Texas | 0.0001033330% |
| TX1423 | Whitehouse City, Texas | 0.0193446670% |
| TX1424 | Whitesboro City, Texas | 0.0126213330% |
| TX1425 | Whitewright Town, Texas | 0.0047320000% |
| TX1426 | Whitney Town, Texas | 0.0000486670% |
| TX1427 | Wichita County, Texas | 0.3682473330% |
| TX1428 | Wichita Falls City, Texas | 0.5550493330% |
| TX1429 | Wickett Town, Texas | 0.0000580000% |
| TX1430 | Wilbarger County, Texas | 0.0367493330% |
| TX1431 | Willacy County, Texas | 0.0163873330% |
| TX1432 | Williamson County, Texas | 0.7973246670% |
| TX1433 | Willis City, Texas | 0.0162560000% |
| TX1434 | Willow Park City, Texas | 0.0178246670% |
| TX1435 | Wills Point City, Texas | 0.0291766670% |
| TX1436 | Wilmer City, Texas | 0.0002840000% |
| TX1437 | Wilson City, Texas | 0.0000080000% |
| TX1438 | Wilson County, Texas | 0.0806893330% |
| TX1439 | Wimberley City, Texas | 0.0004826670% |
| TX1440 | Windcrest City, Texas | 0.0086053330% |
| TX1441 | Windom Town, Texas | 0.0007246670% |
| TX1442 | Windthorst Town, Texas | 0.0022566670% |
| TX1443 | Winfield City, Texas | 0.0001933330% |
| TX1444 | Wink City, Texas | 0.0000800000% |
| TX1445 | Winkler County, Texas | 0.0407753330% |
| TX1446 | Winnsboro City, Texas | 0.0191940000% |
| TX1447 | Winona Town, Texas | 0.0002126670% |
| TX1448 | Winters City, Texas | 0.0041526670% |
| TX1449 | Wise County, Texas | 0.1927160000% |
| TX1450 | Wixon Valley City, Texas | 0.0002940000% |
| TX1451 | Wolfe City, Texas | 0.0036440000% |
| TX1452 | Wolfforth City, Texas | 0.0026813330% |
| TX1453 | Wood County, Texas | 0.1780320000% |
| TX1454 | Woodbranch City, Texas | 0.0064113330% |
| TX1455 | Woodcreek City, Texas | 0.0002386670% |
| TX1456 | Woodloch Town, Texas | 0.0006746670% |
| TX1457 | Woodsboro Town, Texas | 0.0007533330% |
| TX1458 | Woodson Town, Texas | 0.0000813330% |
| TX1459 | Woodville Town, Texas | 0.0135600000% |
| TX1460 | Woodway City, Texas | 0.0171420000% |
| TX1461 | Wortham Town, Texas | 0.0002506670% |
| TX1462 | Wylie City, Texas | 0.0764720000% |
| TX1463 | Yantis Town, Texas | 0.0013813330% |
| TX1464 | Yoakum City, Texas | 0.0134733330% |

| State ID | Qualifying Subdivision | Consolidated State Allocation |
|-----------------|-------------------------------|--------------------------------------|
| TX1465 | Yoakum County, Texas | 0.0232826670% |
| TX1466 | Yorktown City, Texas | 0.0036313330% |
| TX1467 | Young County, Texas | 0.0294133330% |
| TX1468 | Zapata County, Texas | 0.0376533330% |
| TX1469 | Zavala County, Texas | 0.0254313330% |
| TX1470 | Zavalla City, Texas | 0.0007253330% |

| State ID | Qualifying Subdivision | Consolidated State Allocation |
|-----------------|-------------------------------|--------------------------------------|
| UT3 | Beaver County, Utah | 0.2280000000% |
| UT6 | Box Elder County, Utah | 1.4640000000% |
| UT8 | Cache County, Utah | 2.6490000000% |
| UT9 | Carbon County, Utah | 2.7180000000% |
| UT16 | Daggett County, Utah | 0.0280000000% |
| UT17 | Davis County, Utah | 8.6950000000% |
| UT19 | Duchesne County, Utah | 0.6410000000% |
| UT21 | Emery County, Utah | 0.9380000000% |
| UT23 | Garfield County, Utah | 0.1470000000% |
| UT24 | Grand County, Utah | 0.3040000000% |
| UT31 | Iron County, Utah | 1.6220000000% |
| UT32 | Juab County, Utah | 0.3520000000% |
| UT33 | Kane County, Utah | 0.4390000000% |
| UT41 | Millard County, Utah | 0.3550000000% |
| UT42 | Morgan County, Utah | 0.2160000000% |
| UT50 | Piute County, Utah | 0.0220000000% |
| UT54 | Rich County, Utah | 0.0610000000% |
| UT58 | Salt Lake County, Utah | 42.2710000000% |
| UT59 | San Juan County, Utah | 0.2490000000% |
| UT61 | Sanpete County, Utah | 1.0130000000% |
| UT64 | Sevier County, Utah | 0.6610000000% |
| UT72 | Summit County, Utah | 0.9440000000% |
| UT76 | Tooele County, Utah | 2.2330000000% |
| UT77 | Uintah County, Utah | 0.8660000000% |
| UT78 | Utah County, Utah | 15.4260000000% |
| UT81 | Wasatch County, Utah | 0.6010000000% |
| UT83 | Washington County, Utah | 4.8650000000% |
| UT84 | Wayne County, Utah | 0.1090000000% |
| UT85 | Weber County, Utah | 9.8830000000% |

| State ID | Qualifying Subdivision | Consolidated State Allocation |
|-----------------|--------------------------------|--------------------------------------|
| VT1 | Addison County, Vermont | 0.7355948910% |
| VT2 | Albany Town, Vermont | 0.0345075405% |
| VT3 | Albany Village, Vermont | 0.0160668267% |
| VT4 | Alburgh Town, Vermont | 0.0606145322% |
| VT5 | Alburgh Village, Vermont | 0.0525580527% |
| VT6 | Andover Town, Vermont | 0.0012398034% |
| VT7 | Arlington Town, Vermont | 0.0885559202% |
| VT8 | Athens Town, Vermont | 0.0006484140% |
| VT9 | Bakersfield Town, Vermont | 0.0549127180% |
| VT10 | Baltimore Town, Vermont | 0.0024796068% |
| VT11 | Barnard Town, Vermont | 0.0830636232% |
| VT12 | Barnet Town, Vermont | 0.0471074029% |
| VT13 | Barre City, Vermont | 2.1256028600% |
| VT14 | Barre Town, Vermont | 1.3320832015% |
| VT15 | Barton Town, Vermont | 0.3252065150% |
| VT16 | Barton Village, Vermont | 0.0324162133% |
| VT17 | Bellows Falls Village, Vermont | 0.9422159742% |
| VT18 | Belvidere Town, Vermont | 0.0049931720% |
| VT19 | Bennington County, Vermont | 0.9901518348% |
| VT20 | Bennington Town, Vermont | 2.4851413569% |
| VT21 | Benson Town, Vermont | 0.0225970986% |
| VT22 | Berlin Town, Vermont | 0.5526473249% |
| VT23 | Bethel Town, Vermont | 0.0892626402% |
| VT24 | Bloomfield Town, Vermont | 0.0119245379% |
| VT25 | Bolton Town, Vermont | 0.1874031696% |
| VT26 | Bradford Town, Vermont | 0.7724442824% |
| VT27 | Braintree Town, Vermont | 0.0619908100% |
| VT28 | Brandon Town, Vermont | 0.5039156835% |
| VT29 | Brattleboro Town, Vermont | 2.8616648398% |
| VT30 | Bridgewater Town, Vermont | 0.2045592293% |
| VT31 | Bridport Town, Vermont | 0.0525426753% |
| VT32 | Brighton Town, Vermont | 0.1371312246% |
| VT33 | Bristol Town, Vermont | 0.4536168281% |
| VT34 | Brookfield Town, Vermont | 0.0181094589% |
| VT35 | Brookline Town, Vermont | 0.0142663887% |
| VT36 | Brownington Town, Vermont | 0.0209132726% |
| VT37 | Brunswick Town, Vermont | 0.0071549790% |
| VT38 | Burke Town, Vermont | 0.0035553845% |
| VT39 | Burlington City, Vermont | 10.6984139884% |
| VT40 | Cabot Town, Vermont | 0.0223388863% |
| VT41 | Calais Town, Vermont | 0.0461347819% |
| VT42 | Caledonia County, Vermont | 0.8505961058% |
| VT43 | Cambridge Town, Vermont | 0.0682410850% |
| VT44 | Cambridge Village, Vermont | 0.0012481328% |
| VT45 | Canaan Town, Vermont | 0.1359388349% |
| VT46 | Castleton Town, Vermont | 0.4255786906% |
| VT47 | Cavendish Town, Vermont | 0.0216955982% |
| VT48 | Charleston Town, Vermont | 0.0460098405% |
| VT49 | Charlotte Town, Vermont | 0.2587947007% |

| State ID | Qualifying Subdivision | Consolidated State Allocation |
|-----------------|---------------------------------|--------------------------------------|
| VT50 | Chelsea Town, Vermont | 0.0097511978% |
| VT51 | Chester Town, Vermont | 0.3719262791% |
| VT52 | Chittenden County, Vermont | 0.6721150355% |
| VT53 | Chittenden Town, Vermont | 0.0203372606% |
| VT54 | Clarendon Town, Vermont | 0.0632716198% |
| VT55 | Colchester Town, Vermont | 2.5489633597% |
| VT56 | Concord Town, Vermont | 0.0166940968% |
| VT57 | Corinth Town, Vermont | 0.0626872784% |
| VT58 | Cornwall Town, Vermont | 0.0577966224% |
| VT59 | Coventry Town, Vermont | 0.0376445314% |
| VT60 | Craftsbury Town, Vermont | 0.0501924950% |
| VT61 | Danby Town, Vermont | 0.0082858591% |
| VT62 | Danville Town, Vermont | 0.0302198071% |
| VT63 | Derby Center Village, Vermont | 0.0488117321% |
| VT64 | Derby Line Village, Vermont | 0.0549242511% |
| VT65 | Derby Town, Vermont | 0.5855806035% |
| VT66 | Dorset Town, Vermont | 0.0697288490% |
| VT67 | Dover Town, Vermont | 0.6426262960% |
| VT68 | Dummerston Town, Vermont | 0.0577133282% |
| VT69 | East Haven Town, Vermont | 0.0107321482% |
| VT70 | East Montpelier Town, Vermont | 0.1121807421% |
| VT71 | Eden Town, Vermont | 0.0299596726% |
| VT72 | Elmore Town, Vermont | 0.0195568572% |
| VT73 | Enosburg Falls Village, Vermont | 0.0515847910% |
| VT74 | Enosburgh Town, Vermont | 0.0873609676% |
| VT75 | Essex County, Vermont | 0.3791972294% |
| VT76 | Essex Junction Village, Vermont | 0.1451319610% |
| VT77 | Essex Town, Vermont | 1.8402135758% |
| VT78 | Fair Haven Town, Vermont | 0.3879168595% |
| VT79 | Fairfax Town, Vermont | 0.1256334098% |
| VT80 | Fairfield Town, Vermont | 0.0981770508% |
| VT81 | Fairlee Town, Vermont | 0.0592042959% |
| VT82 | Fayston Town, Vermont | 0.0053417265% |
| VT83 | Ferrisburgh Town, Vermont | 0.1296046250% |
| VT84 | Fletcher Town, Vermont | 0.0216321664% |
| VT85 | Franklin County, Vermont | 1.4110871894% |
| VT86 | Franklin Town, Vermont | 0.0432643327% |
| VT87 | Georgia Town, Vermont | 0.2512668196% |
| VT88 | Goshen Town, Vermont | 0.0148872515% |
| VT89 | Grafton Town, Vermont | 0.0220479971% |
| VT90 | Grand Isle County, Vermont | 0.4312958821% |
| VT91 | Grand Isle Town, Vermont | 0.1561992085% |
| VT92 | Granville Town, Vermont | 0.0131355086% |
| VT93 | Greensboro Town, Vermont | 0.2645567430% |
| VT94 | Groton Town, Vermont | 0.0719938128% |
| VT95 | Guildhall Town, Vermont | 0.0155017070% |
| VT96 | Guilford Town, Vermont | 0.0032420698% |
| VT97 | Halifax Town, Vermont | 0.0155632167% |
| VT98 | Hancock Town, Vermont | 0.0534179060% |

| State ID | Qualifying Subdivision | Consolidated State Allocation |
|-----------------|-------------------------------------|--------------------------------------|
| VT99 | Hardwick Town, Vermont | 0.7839350493% |
| VT100 | Hartford Town, Vermont | 3.2053851113% |
| VT101 | Hartland Town, Vermont | 0.0483504099% |
| VT102 | Highgate Town, Vermont | 0.2362905072% |
| VT103 | Hinesburg Town, Vermont | 0.2869757200% |
| VT104 | Holland Town, Vermont | 0.0010456636% |
| VT105 | Hubbardton Town, Vermont | 0.0632716198% |
| VT106 | Huntington Town, Vermont | 0.0422712086% |
| VT107 | Hyde Park Town, Vermont | 0.0374497510% |
| VT108 | Hyde Park Village, Vermont | 0.0025481644% |
| VT109 | Ira Town, Vermont | 0.0067788733% |
| VT110 | Irasburg Town, Vermont | 0.0909740173% |
| VT111 | Isle La Motte Town, Vermont | 0.0520666164% |
| VT112 | Jacksonville Village, Vermont | 0.0061977355% |
| VT113 | Jamaica Town, Vermont | 0.0259384809% |
| VT114 | Jay Town, Vermont | 0.0031369909% |
| VT115 | Jeffersonville Village, Vermont | 0.0039462269% |
| VT116 | Jericho Town, Vermont | 0.0422712086% |
| VT117 | Johnson Town, Vermont | 0.2812873611% |
| VT118 | Johnson Village, Vermont | 0.1616364031% |
| VT119 | Killington Town, Vermont | 0.2124125988% |
| VT120 | Kirby Town, Vermont | 0.0008886859% |
| VT121 | Lamoille County, Vermont | 1.1151624597% |
| VT122 | Landgrove Town, Vermont | 0.0125511672% |
| VT123 | Leicester Town, Vermont | 0.0481639588% |
| VT124 | Lincoln Town, Vermont | 0.0718080025% |
| VT125 | Londonderry Town, Vermont | 0.0382589870% |
| VT126 | Lowell Town, Vermont | 0.0481011678% |
| VT127 | Ludlow Town, Vermont | 0.7209171567% |
| VT128 | Ludlow Village, Vermont | 0.2940730337% |
| VT129 | Lunenburg Town, Vermont | 0.0965880521% |
| VT130 | Lyndon Town, Vermont | 0.4559618826% |
| VT131 | Lyndonville Village, Vermont | 0.0079994549% |
| VT132 | Maidstone Town, Vermont | 0.0214642963% |
| VT133 | Manchester Town, Vermont | 0.6972897719% |
| VT134 | Manchester Village, Vermont | 0.0076701221% |
| VT135 | Marlboro Town, Vermont | 0.0129695608% |
| VT136 | Marshfield Town, Vermont | 0.0174828296% |
| VT137 | Marshfield Village, Vermont | 0.0171445266% |
| VT138 | Mendon Town, Vermont | 0.0971672678% |
| VT139 | Middlebury Town, Vermont | 1.3520936922% |
| VT140 | Middlesex Town, Vermont | 0.0165114901% |
| VT141 | Middletown Springs Town, Vermont | 0.0587525845% |
| VT142 | Milton Town, Vermont | 0.9332579943% |
| VT143 | Monkton Town, Vermont | 0.0210170701% |
| VT144 | Montgomery Town, Vermont | 0.0432643327% |
| VT145 | Montpelier City, Vermont | 2.1358012840% |
| VT146 | Moretown, Vermont | 0.0140831413% |

| State ID | Qualifying Subdivision | Consolidated State Allocation |
|-----------------|-----------------------------------|--------------------------------------|
| VT147 | Morgan Town, Vermont | 0.0271878951% |
| VT148 | Morristown, Vermont | 0.5887893556% |
| VT149 | Morrisville Village, Vermont | 0.2266450291% |
| VT150 | Mount Holly Town, Vermont | 0.0918947396% |
| VT151 | Mount Tabor Town, Vermont | 0.0241034437% |
| VT152 | New Haven Town, Vermont | 0.1313563678% |
| VT153 | Newbury Town, Vermont | 0.0536325490% |
| VT154 | Newbury Village, Vermont | 0.0020894051% |
| VT155 | Newfane Town, Vermont | 0.0603069840% |
| VT156 | Newfane Village, Vermont | 0.0032420698% |
| VT157 | Newport City, Vermont | 1.2443589426% |
| VT158 | Newport Town, Vermont | 0.5761696308% |
| VT159 | North Bennington Village, Vermont | 0.1073823506% |
| VT160 | North Hero Town, Vermont | 0.0916986776% |
| VT161 | North Troy Village, Vermont | 0.0345075405% |
| VT162 | Northfield Town, Vermont | 0.5366215046% |
| VT163 | Norton Town, Vermont | 0.0131169276% |
| VT164 | Norwich Town, Vermont | 0.4866039276% |
| VT165 | Old Bennington Village, Vermont | 0.0014256137% |
| VT166 | Orange County, Vermont | 0.5836866196% |
| VT167 | Orange Town, Vermont | 0.0271641883% |
| VT168 | Orleans County, Vermont | 0.4475510820% |
| VT169 | Orleans Village, Vermont | 0.1150249216% |
| VT170 | Orwell Town, Vermont | 0.0350284502% |
| VT171 | Panton Town, Vermont | 0.0402823974% |
| VT172 | Pawlet Town, Vermont | 0.0497138732% |
| VT173 | Peacham Town, Vermont | 0.0373299353% |
| VT174 | Perkinsville Village, Vermont | 0.0463135443% |
| VT175 | Peru Town, Vermont | 0.0034861862% |
| VT176 | Pittsfield Town, Vermont | 0.0090387113% |
| VT177 | Pittsford Town, Vermont | 0.2538406130% |
| VT178 | Plainfield Town, Vermont | 0.0684736682% |
| VT179 | Plymouth Town, Vermont | 0.0681866233% |
| VT180 | Pomfret Town, Vermont | 0.0750052216% |
| VT181 | Poultney Town, Vermont | 0.1634522185% |
| VT182 | Poultney Village, Vermont | 0.3218151562% |
| VT183 | Pownal Town, Vermont | 0.1568905511% |
| VT184 | Proctor Town, Vermont | 0.1581796903% |
| VT185 | Putney Town, Vermont | 0.1348803568% |
| VT186 | Randolph Town, Vermont | 1.0482675385% |
| VT187 | Reading Town, Vermont | 0.0006195813% |
| VT188 | Readsboro Town, Vermont | 0.0495075597% |
| VT189 | Richford Town, Vermont | 0.3377954850% |
| VT190 | Richmond Town, Vermont | 0.3085809759% |
| VT191 | Ripton Town, Vermont | 0.0402823974% |
| VT192 | Rochester Town, Vermont | 0.1090982129% |
| VT193 | Rockingham Town, Vermont | 0.4824558723% |
| VT194 | Roxbury Town, Vermont | 0.0082557450% |

| State ID | Qualifying Subdivision | Consolidated State Allocation |
|-----------------|--------------------------------|--------------------------------------|
| VT195 | Royalton Town, Vermont | 0.1989804344% |
| VT196 | Rutland City, Vermont | 6.2978142029% |
| VT197 | Rutland County, Vermont | 1.5426293676% |
| VT198 | Rutland Town, Vermont | 0.3201255637% |
| VT199 | Ryegate Town, Vermont | 0.0515514733% |
| VT200 | Salisbury Town, Vermont | 0.0271468887% |
| VT201 | Sandgate Town, Vermont | 0.0257994435% |
| VT202 | Saxtons River Village, Vermont | 0.0156375408% |
| VT203 | Searsburg Town, Vermont | 0.0118540581% |
| VT204 | Shaftsbury Town, Vermont | 0.0697288490% |
| VT205 | Sharon Town, Vermont | 0.1462910330% |
| VT206 | Sheffield Town, Vermont | 0.0302198071% |
| VT207 | Shelburne Town, Vermont | 0.7838991687% |
| VT208 | Sheldon Town, Vermont | 0.1372817951% |
| VT209 | Shoreham Town, Vermont | 0.0359043216% |
| VT210 | Shrewsbury Town, Vermont | 0.0323893028% |
| VT211 | South Burlington City, Vermont | 4.2811506559% |
| VT212 | South Hero Town, Vermont | 0.0559519744% |
| VT213 | Springfield Town, Vermont | 2.0400160607% |
| VT214 | St Albans Town, Vermont | 0.7155280165% |
| VT215 | St George Town, Vermont | 0.0117419312% |
| VT216 | St Johnsbury Town, Vermont | 1.7171904807% |
| VT217 | St. Albans City, Vermont | 3.9012902759% |
| VT218 | Stamford Town, Vermont | 0.0495075597% |
| VT219 | Stannard Town, Vermont | 0.0017773719% |
| VT220 | Starksboro Town, Vermont | 0.0070056900% |
| VT221 | Stockbridge Town, Vermont | 0.0737654182% |
| VT222 | Stowe Town, Vermont | 0.9395659345% |
| VT223 | Strafford Town, Vermont | 0.0821896740% |
| VT224 | Stratton Town, Vermont | 0.1614672516% |
| VT225 | Sudbury Town, Vermont | 0.0135583873% |
| VT226 | Sunderland Town, Vermont | 0.0341673154% |
| VT227 | Sutton Town, Vermont | 0.0364412494% |
| VT228 | Swanton Town, Vermont | 0.1297936389% |
| VT229 | Swanton Village, Vermont | 0.5715903674% |
| VT230 | Thetford Town, Vermont | 0.2618926073% |
| VT231 | Tinmouth Town, Vermont | 0.0120520422% |
| VT232 | Topsham Town, Vermont | 0.0592042959% |
| VT233 | Townshend Town, Vermont | 0.0596585701% |
| VT234 | Troy Town, Vermont | 0.0365988678% |
| VT235 | Underhill Town, Vermont | 0.0897092257% |
| VT236 | Vergennes City, Vermont | 1.4746932678% |
| VT237 | Vernon Town, Vermont | 0.3196917927% |
| VT238 | Vershire Town, Vermont | 0.0006964684% |
| VT239 | Victory Town, Vermont | 0.0095397585% |
| VT240 | Waitsfield Town, Vermont | 0.0485631307% |
| VT241 | Walden Town, Vermont | 0.0071107690% |
| VT242 | Wallingford Town, Vermont | 0.0165710775% |
| VT243 | Waltham Town, Vermont | 0.0201411987% |

| State ID | Qualifying Subdivision | Consolidated State Allocation |
|-----------------|-------------------------------|--------------------------------------|
| VT244 | Warren Town, Vermont | 0.0480774609% |
| VT245 | Washington County, Vermont | 0.9081281087% |
| VT246 | Washington Town, Vermont | 0.0529360806% |
| VT247 | Waterbury Town, Vermont | 0.4584350821% |
| VT248 | Waterford Town, Vermont | 0.0577729156% |
| VT249 | Waterville Town, Vermont | 0.0004158307% |
| VT250 | Weathersfield Town, Vermont | 0.1692264346% |
| VT251 | Wells River Village, Vermont | 0.1107474397% |
| VT252 | Wells Town, Vermont | 0.0444407043% |
| VT253 | West Burke Village, Vermont | 0.0017773719% |
| VT254 | West Fairlee Town, Vermont | 0.0090547294% |
| VT255 | West Haven Town, Vermont | 0.0090387113% |
| VT256 | West Rutland Town, Vermont | 0.1212713522% |
| VT257 | West Windsor Town, Vermont | 0.0210760168% |
| VT258 | Westfield Town, Vermont | 0.0250965679% |
| VT259 | Westford Town, Vermont | 0.0657557117% |
| VT260 | Westminster Town, Vermont | 0.0752217867% |
| VT261 | Westminster Village, Vermont | 0.0079763888% |
| VT262 | Westmore Town, Vermont | 0.0365988678% |
| VT263 | Weston Town, Vermont | 0.0291344185% |
| VT264 | Weybridge Town, Vermont | 0.0245199151% |
| VT265 | Wheelock Town, Vermont | 0.0222203522% |
| VT266 | Whiting Town, Vermont | 0.0026269736% |
| VT267 | Whitingham Town, Vermont | 0.0901365894% |
| VT268 | Williston Town, Vermont | 1.4048183334% |
| VT269 | Wilmington Town, Vermont | 0.4344700351% |
| VT270 | Windham County, Vermont | 0.7048785219% |
| VT271 | Windham Town, Vermont | 0.0155632167% |
| VT272 | Windsor County, Vermont | 0.7909631647% |
| VT273 | Windsor Town, Vermont | 1.5118803214% |
| VT274 | Winhall Town, Vermont | 0.3772340472% |
| VT275 | Winooski City, Vermont | 1.3620774732% |
| VT276 | Wolcott Town, Vermont | 0.0337047118% |
| VT277 | Woodbury Town, Vermont | 0.0267099141% |
| VT278 | Woodford Town, Vermont | 0.0383512514% |
| VT279 | Woodstock Town, Vermont | 0.5151181240% |
| VT280 | Woodstock Village, Vermont | 0.3241960913% |
| VT281 | Worcester Town, Vermont | 0.0233102258% |

| State ID | Qualifying Subdivision | Consolidated State Allocation |
|-----------------|---------------------------------|--------------------------------------|
| VA1 | Accomack County, Virginia | 0.3480034800% |
| VA2 | Albemarle County, Virginia | 0.8630086301% |
| VA3 | Alexandria City, Virginia | 1.1620116201% |
| VA4 | Alleghany County, Virginia | 0.2130021300% |
| VA5 | Amelia County, Virginia | 0.1000010000% |
| VA6 | Amherst County, Virginia | 0.2990029900% |
| VA7 | Appomattox County, Virginia | 0.1330013300% |
| VA8 | Arlington County, Virginia | 1.3780137801% |
| VA9 | Augusta County, Virginia | 0.8350083501% |
| VA10 | Bath County, Virginia | 0.0370003700% |
| VA11 | Bedford County, Virginia | 0.7770077701% |
| VA12 | Bland County, Virginia | 0.1470014700% |
| VA13 | Botetourt County, Virginia | 0.3620036200% |
| VA14 | Bristol City, Virginia | 0.4340043400% |
| VA15 | Brunswick County, Virginia | 0.1070010700% |
| VA16 | Buchanan County, Virginia | 0.9290092901% |
| VA17 | Buckingham County, Virginia | 0.1270012700% |
| VA18 | Buena Vista City, Virginia | 0.0780007800% |
| VA19 | Campbell County, Virginia | 0.4560045600% |
| VA20 | Caroline County, Virginia | 0.3180031800% |
| VA21 | Carroll County, Virginia | 0.4400044000% |
| VA22 | Charles City County, Virginia | 0.0730007300% |
| VA23 | Charlotte County, Virginia | 0.1380013800% |
| VA24 | Charlottesville City, Virginia | 0.4630046300% |
| VA25 | Chesapeake City, Virginia | 2.9120291203% |
| VA26 | Chesterfield County, Virginia | 4.0880408804% |
| VA27 | Clarke County, Virginia | 0.1250012500% |
| VA28 | Colonial Heights City, Virginia | 0.2830028300% |
| VA29 | Covington City, Virginia | 0.1000010000% |
| VA30 | Craig County, Virginia | 0.0700007000% |
| VA31 | Culpeper County, Virginia | 0.7900079001% |
| VA32 | Cumberland County, Virginia | 0.1000010000% |
| VA33 | Danville City, Virginia | 0.6370063701% |
| VA34 | Dickenson County, Virginia | 0.9480094801% |
| VA35 | Dinwiddie County, Virginia | 0.1960019600% |
| VA36 | Emporia City, Virginia | 0.0500005000% |
| VA37 | Essex County, Virginia | 0.1010010100% |
| VA38 | Fairfax City, Virginia | 0.2690026900% |
| VA39 | Fairfax County, Virginia | 8.6720867209% |
| VA40 | Falls Church City, Virginia | 0.1020010200% |
| VA41 | Fauquier County, Virginia | 1.2100121001% |
| VA42 | Floyd County, Virginia | 0.1820018200% |
| VA43 | Fluvanna County, Virginia | 0.1940019400% |
| VA44 | Franklin City, Virginia | 0.0790007900% |
| VA45 | Franklin County, Virginia | 0.9540095401% |
| VA46 | Frederick County, Virginia | 1.2770127701% |
| VA47 | Fredericksburg City, Virginia | 0.5240052401% |
| VA48 | Galax City, Virginia | 0.1390013900% |
| VA49 | Giles County, Virginia | 0.4090040900% |

| State ID | Qualifying Subdivision | Consolidated State Allocation |
|-----------------|---------------------------------|--------------------------------------|
| VA50 | Gloucester County, Virginia | 0.4240042400% |
| VA51 | Goochland County, Virginia | 0.2250022500% |
| VA52 | Grayson County, Virginia | 0.2240022400% |
| VA53 | Greene County, Virginia | 0.1780017800% |
| VA54 | Greensville County, Virginia | 0.1240012400% |
| VA55 | Halifax County, Virginia | 0.3530035300% |
| VA56 | Hampton City, Virginia | 1.5380153802% |
| VA57 | Hanover County, Virginia | 1.0790107901% |
| VA58 | Harrisonburg City, Virginia | 0.5230052301% |
| VA59 | Henrico County, Virginia | 4.4730447304% |
| VA60 | Henry County, Virginia | 1.2200122001% |
| VA61 | Highland County, Virginia | 0.0230002300% |
| VA62 | Hopewell City, Virginia | 0.3440034400% |
| VA63 | Isle of Wight County, Virginia | 0.3560035600% |
| VA64 | James City County, Virginia | 0.6120061201% |
| VA65 | King and Queen County, Virginia | 0.0720007200% |
| VA66 | King George County, Virginia | 0.3060030600% |
| VA67 | King William County, Virginia | 0.1780017800% |
| VA68 | Lancaster County, Virginia | 0.1350013500% |
| VA69 | Lee County, Virginia | 0.5560055601% |
| VA70 | Lexington City, Virginia | 0.0930009300% |
| VA71 | Loudoun County, Virginia | 2.5670256703% |
| VA72 | Louisa County, Virginia | 0.4490044900% |
| VA73 | Lunenburg County, Virginia | 0.0880008800% |
| VA74 | Lynchburg City, Virginia | 0.8160081601% |
| VA75 | Madison County, Virginia | 0.1630016300% |
| VA76 | Manassas City, Virginia | 0.4520045200% |
| VA77 | Manassas Park City, Virginia | 0.0950009500% |
| VA78 | Martinsville City, Virginia | 0.4940049400% |
| VA79 | Mathews County, Virginia | 0.0880008800% |
| VA80 | Mecklenburg County, Virginia | 0.3440034400% |
| VA81 | Middlesex County, Virginia | 0.1080010800% |
| VA82 | Montgomery County, Virginia | 1.2050120501% |
| VA83 | Nelson County, Virginia | 0.1470014700% |
| VA84 | New Kent County, Virginia | 0.1560015600% |
| VA85 | Newport News City, Virginia | 2.0470204702% |
| VA86 | Norfolk City, Virginia | 3.3880338803% |
| VA87 | Northampton County, Virginia | 0.1220012200% |
| VA88 | Northumberland County, Virginia | 0.1290012900% |
| VA89 | Norton City, Virginia | 0.1100011000% |
| VA90 | Nottoway County, Virginia | 0.1330013300% |
| VA91 | Orange County, Virginia | 0.6380063801% |
| VA92 | Page County, Virginia | 0.4100041000% |
| VA93 | Patrick County, Virginia | 0.3290032900% |
| VA94 | Petersburg City, Virginia | 0.3950039500% |
| VA95 | Pittsylvania County, Virginia | 0.7500075001% |
| VA96 | Poquoson City, Virginia | 0.1860018600% |
| VA97 | Portsmouth City, Virginia | 1.9370193702% |
| VA98 | Powhatan County, Virginia | 0.2620026200% |

| State ID | Qualifying Subdivision | Consolidated State Allocation |
|-----------------|---------------------------------|--------------------------------------|
| VA99 | Prince Edward County, Virginia | 0.1900019000% |
| VA100 | Prince George County, Virginia | 0.3510035100% |
| VA101 | Prince William County, Virginia | 3.5560355604% |
| VA102 | Pulaski County, Virginia | 1.0610106101% |
| VA103 | Radford City, Virginia | 0.2470024700% |
| VA104 | Rappahannock County, Virginia | 0.0910009100% |
| VA105 | Richmond City, Virginia | 4.2250422504% |
| VA106 | Richmond County, Virginia | 0.0840008400% |
| VA107 | Roanoke City, Virginia | 1.8590185902% |
| VA108 | Roanoke County, Virginia | 1.4980149801% |
| VA109 | Rockbridge County, Virginia | 0.2350023500% |
| VA110 | Rockingham County, Virginia | 0.6140061401% |
| VA111 | Russell County, Virginia | 1.0640106401% |
| VA112 | Salem City, Virginia | 0.7860078601% |
| VA113 | Scott County, Virginia | 0.4210042100% |
| VA114 | Shenandoah County, Virginia | 0.6600066001% |
| VA115 | Smyth County, Virginia | 0.5920059201% |
| VA116 | Southampton County, Virginia | 0.1370013700% |
| VA117 | Spotsylvania County, Virginia | 1.4170141701% |
| VA118 | Stafford County, Virginia | 1.4430144301% |
| VA119 | Staunton City, Virginia | 0.4400044000% |
| VA120 | Suffolk City, Virginia | 0.7100071001% |
| VA121 | Surry County, Virginia | 0.0580005800% |
| VA122 | Sussex County, Virginia | 0.0810008100% |
| VA123 | Tazewell County, Virginia | 1.6060160602% |
| VA124 | Virginia Beach City, Virginia | 4.8590485905% |
| VA125 | Warren County, Virginia | 0.7660076601% |
| VA126 | Washington County, Virginia | 0.9960099601% |
| VA127 | Waynesboro City, Virginia | 0.3630036300% |
| VA128 | Westmoreland County, Virginia | 0.2230022300% |
| VA129 | Williamsburg City, Virginia | 0.0860008600% |
| VA130 | Winchester City, Virginia | 0.6490064901% |
| VA131 | Wise County, Virginia | 1.7560175602% |
| VA132 | Wythe County, Virginia | 0.6420064201% |
| VA133 | York County, Virginia | 0.5610056101% |

| State ID | Qualifying Subdivision | Consolidated State Allocation |
|-----------------|---------------------------------------|--------------------------------------|
| WA1 | Aberdeen City, Washington | 0.2491525333% |
| WA2 | Adams County, Washington | 0.1638732475% |
| WA3 | Anacortes City, Washington | 0.1774962906% |
| WA4 | Arlington City, Washington | 0.2620524080% |
| WA5 | Asotin County, Washington | 0.4694498386% |
| WA6 | Auburn City, Washington | 0.3251297029% |
| WA7 | Bainbridge Island City, Washington | 0.1364686014% |
| WA8 | Battle Ground City, Washington | 0.1384729857% |
| WA9 | Bellevue City, Washington | 1.1300592573% |
| WA10 | Bellingham City, Washington | 0.8978614577% |
| WA11 | Benton County, Washington | 1.4848831892% |
| WA12 | Bonney Lake City, Washington | 0.1190773864% |
| WA13 | Bothell City, Washington | 0.4476161304% |
| WA14 | Bremerton City, Washington | 0.6193374389% |
| WA15 | Burien City, Washington | 0.0270962921% |
| WA16 | Burlington City, Washington | 0.1146861661% |
| WA17 | Camas City, Washington | 0.2691592724% |
| WA18 | Centralia City, Washington | 0.1909990353% |
| WA19 | Chelan County, Washington | 0.7434914485% |
| WA20 | Cheney City, Washington | 0.1238454349% |
| WA21 | Clallam County, Washington | 1.3076983401% |
| WA22 | Clark County, Washington | 4.5149775326% |
| WA23 | Columbia County, Washington | 0.0561699537% |
| WA24 | Covington City, Washington | 0.0118134406% |
| WA25 | Cowlitz County, Washington | 1.7226945990% |
| WA26 | Des Moines City, Washington | 0.1179764526% |
| WA27 | Douglas County, Washington | 0.3932175175% |
| WA28 | East Wenatchee City, Washington | 0.0799810865% |
| WA29 | Edgewood City, Washington | 0.0048016791% |
| WA30 | Edmonds City, Washington | 0.3058936009% |
| WA31 | Ellensburg City, Washington | 0.0955824915% |
| WA32 | Enumclaw City, Washington | 0.0537768326% |
| WA33 | Everett City, Washington | 1.9258363241% |
| WA34 | Federal Way City, Washington | 0.3061452240% |
| WA35 | Ferndale City, Washington | 0.0646101891% |
| WA36 | Ferry County, Washington | 0.1153487994% |
| WA37 | Fife City, Washington | 0.1955185481% |
| WA38 | Franklin County, Washington | 0.3361237144% |
| WA39 | Garfield County, Washington | 0.0321982209% |
| WA40 | Gig Harbor City, Washington | 0.0859963345% |
| WA41 | Grandview City, Washington | 0.0530606109% |
| WA42 | Grant County, Washington | 0.9932572167% |
| WA43 | Grays Harbor County, Washington | 0.9992429138% |
| WA44 | Island County, Washington | 0.6820422610% |
| WA45 | Issaquah City, Washington | 0.1876240107% |
| WA46 | Jefferson County, Washington | 0.4417137380% |
| WA47 | Kelso City, Washington | 0.1331145270% |
| WA48 | Kenmore City, Washington | 0.0204441024% |

| State ID | Qualifying Subdivision | Consolidated State Allocation |
|-----------------|---------------------------------------|--------------------------------------|
| WA49 | Kennewick City, Washington | 0.5415650564% |
| WA50 | Kent City, Washington | 0.5377397676% |
| WA51 | King County, Washington | 13.9743722662% |
| WA52 | Kirkland City, Washington | 0.5453525246% |
| WA53 | Kitsap County, Washington | 2.6294133668% |
| WA54 | Kittitas County, Washington | 0.3855704683% |
| WA55 | Klickitat County, Washington | 0.2211673457% |
| WA56 | Lacey City, Washington | 0.2348627221% |
| WA57 | Lake Forest Park City, Washington | 0.0525439124% |
| WA58 | Lake Stevens City, Washington | 0.1385202891% |
| WA59 | Lakewood City, Washington | 0.5253640894% |
| WA60 | Lewis County, Washington | 1.0777377479% |
| WA61 | Liberty Lake City, Washington | 0.0389636519% |
| WA62 | Lincoln County, Washington | 0.1712669645% |
| WA63 | Longview City, Washington | 0.6162736905% |
| WA64 | Lynden City, Washington | 0.0827115612% |
| WA65 | Lynnwood City, Washington | 0.7704629214% |
| WA66 | Maple Valley City, Washington | 0.0093761587% |
| WA67 | Marysville City, Washington | 0.3945067827% |
| WA68 | Mason County, Washington | 0.8089918012% |
| WA69 | Mercer Island City, Washington | 0.1751797481% |
| WA70 | Mill Creek City, Washington | 0.1227939546% |
| WA71 | Monroe City, Washington | 0.1771621898% |
| WA72 | Moses Lake City, Washington | 0.2078293909% |
| WA73 | Mount Vernon City, Washington | 0.2801063665% |
| WA74 | Mountlake Terrace City, Washington | 0.2108935805% |
| WA75 | Mukilteo City, Washington | 0.2561790702% |
| WA76 | Newcastle City, Washington | 0.0033117880% |
| WA77 | Oak Harbor City, Washington | 0.2511550431% |
| WA78 | Okanogan County, Washington | 0.6145043345% |
| WA79 | Olympia City, Washington | 0.6039423385% |
| WA80 | Pacific County, Washington | 0.4895416466% |
| WA81 | Pasco City, Washington | 0.4278056066% |
| WA82 | Pend Oreille County, Washington | 0.2566374940% |
| WA83 | Pierce County, Washington | 7.2310164020% |
| WA84 | Port Angeles City, Washington | 0.4598370527% |
| WA85 | Port Orchard City, Washington | 0.1009497162% |
| WA86 | Poulsbo City, Washington | 0.0773748246% |
| WA87 | Pullman City, Washington | 0.2214837491% |
| WA88 | Puyallup City, Washington | 0.3845704814% |
| WA89 | Redmond City, Washington | 0.4839486007% |
| WA90 | Renton City, Washington | 0.7652626920% |
| WA91 | Richland City, Washington | 0.4756779517% |
| WA92 | Sammamish City, Washington | 0.0224369090% |
| WA93 | San Juan County, Washington | 0.2101495171% |
| WA94 | Seatac City, Washington | 0.1481551278% |
| WA95 | Seattle City, Washington | 6.6032403816% |

| State ID | Qualifying Subdivision | Consolidated State Allocation |
|-----------------|-----------------------------------|--------------------------------------|
| WA96 | Sedro-Woolley City, Washington | 0.0661146351% |
| WA97 | Shelton City, Washington | 0.1239179888% |
| WA98 | Shoreline City, Washington | 0.0435834501% |
| WA99 | Skagit County, Washington | 1.0526023961% |
| WA100 | Skamania County, Washington | 0.1631931925% |
| WA101 | Snohomish City, Washington | 0.0861097964% |
| WA102 | Snohomish County, Washington | 6.9054415622% |
| WA103 | Snoqualmie City, Washington | 0.0649164481% |
| WA104 | Spokane City, Washington | 3.0872078287% |
| WA105 | Spokane County, Washington | 5.5623859292% |
| WA106 | Spokane Valley City, Washington | 0.0684217500% |
| WA107 | Stevens County, Washington | 0.7479240179% |
| WA108 | Sumner City, Washington | 0.1083157569% |
| WA109 | Sunnyside City, Washington | 0.1213478384% |
| WA110 | Tacoma City, Washington | 3.2816374617% |
| WA111 | Thurston County, Washington | 2.3258492094% |
| WA112 | Tukwila City, Washington | 0.3032205739% |
| WA113 | Tumwater City, Washington | 0.2065982350% |
| WA114 | University Place City, Washington | 0.0353733363% |
| WA115 | Vancouver City, Washington | 1.7306605325% |
| WA116 | Wahkiakum County, Washington | 0.0596582197% |
| WA117 | Walla Walla City, Washington | 0.3140768654% |
| WA118 | Walla Walla County, Washington | 0.5543870294% |
| WA119 | Washougal City, Washington | 0.1279328220% |
| WA120 | Wenatchee City, Washington | 0.2968333494% |
| WA121 | West Richland City, Washington | 0.0459360490% |
| WA122 | Whatcom County, Washington | 1.3452637306% |
| WA123 | Whitman County, Washington | 0.2626805837% |
| WA124 | Woodinville City, Washington | 0.0185516364% |
| WA125 | Yakima City, Washington | 0.6060410539% |
| WA126 | Yakima County, Washington | 1.9388392959% |

| State ID | Qualifying Subdivision | Consolidated State Allocation |
|-----------------|-------------------------------|--------------------------------------|
| WI1 | Adams County, Wisconsin | 0.3270000000% |
| WI4 | Ashland County, Wisconsin | 0.2250000000% |
| WI7 | Barron County, Wisconsin | 0.4780000000% |
| WI8 | Bayfield County, Wisconsin | 0.1240000000% |
| WI13 | Brown County, Wisconsin | 2.9000000000% |
| WI15 | Buffalo County, Wisconsin | 0.1260000000% |
| WI17 | Burnett County, Wisconsin | 0.2240000000% |
| WI19 | Calumet County, Wisconsin | 0.3860000000% |
| WI21 | Chippewa County, Wisconsin | 0.6960000000% |
| WI23 | Clark County, Wisconsin | 0.2610000000% |
| WI24 | Columbia County, Wisconsin | 1.0760000000% |
| WI25 | Crawford County, Wisconsin | 0.1950000000% |
| WI26 | Cudahy City, Wisconsin | 0.0870000000% |
| WI27 | Dane County, Wisconsin | 8.2480000000% |
| WI30 | Dodge County, Wisconsin | 1.3020000000% |
| WI31 | Door County, Wisconsin | 0.2820000000% |
| WI32 | Douglas County, Wisconsin | 0.5540000000% |
| WI33 | Dunn County, Wisconsin | 0.4420000000% |
| WI35 | Eau Claire County, Wisconsin | 1.1770000000% |
| WI38 | Florence County, Wisconsin | 0.0530000000% |
| WI40 | Fond Du Lac County, Wisconsin | 1.1960000000% |
| WI41 | Forest County, Wisconsin | 0.1270000000% |
| WI43 | Franklin City, Wisconsin | 0.1550000000% |
| WI48 | Grant County, Wisconsin | 0.4980000000% |
| WI50 | Green County, Wisconsin | 0.4660000000% |
| WI51 | Green Lake County, Wisconsin | 0.2800000000% |
| WI53 | Greenfield City, Wisconsin | 0.1630000000% |
| WI61 | Iowa County, Wisconsin | 0.2790000000% |
| WI62 | Iron County, Wisconsin | 0.0610000000% |
| WI63 | Jackson County, Wisconsin | 0.2360000000% |
| WI65 | Jefferson County, Wisconsin | 1.0510000000% |
| WI66 | Juneau County, Wisconsin | 0.4380000000% |
| WI68 | Kenosha City, Wisconsin | 0.4840000000% |
| WI69 | Kenosha County, Wisconsin | 3.7120000000% |
| WI70 | Kewaunee County, Wisconsin | 0.1560000000% |
| WI72 | La Crosse County, Wisconsin | 1.6490000000% |
| WI73 | Lafayette County, Wisconsin | 0.1340000000% |
| WI74 | Langlade County, Wisconsin | 0.3120000000% |
| WI75 | Lincoln County, Wisconsin | 0.3500000000% |
| WI80 | Manitowoc County, Wisconsin | 1.4030000000% |
| WI81 | Marathon County, Wisconsin | 1.2590000000% |
| WI82 | Marinette City, Wisconsin | 0.0320000000% |
| WI83 | Marinette County, Wisconsin | 0.5030000000% |
| WI84 | Marquette County, Wisconsin | 0.2460000000% |
| WI87 | Menominee County, Wisconsin | 0.0800000000% |
| WI92 | Milwaukee City, Wisconsin | 7.8150000000% |
| WI93 | Milwaukee County, Wisconsin | 25.2210000000% |
| WI95 | Monroe County, Wisconsin | 0.6550000000% |

| State ID | Qualifying Subdivision | Consolidated State Allocation |
|-----------------|--|--------------------------------------|
| WI96 | Mount Pleasant Village, Wisconsin | 0.1170000000% |
| WI100 | Oak Creek City, Wisconsin | 0.1660000000% |
| WI102 | Oconto County, Wisconsin | 0.3360000000% |
| WI104 | Oneida County, Wisconsin | 0.5260000000% |
| WI107 | Outagamie County, Wisconsin | 1.8360000000% |
| WI108 | Ozaukee County, Wisconsin | 1.0360000000% |
| WI109 | Pepin County, Wisconsin | 0.0550000000% |
| WI111 | Pierce County, Wisconsin | 0.3870000000% |
| WI113 | Pleasant Prairie Village, Wisconsin | 0.0590000000% |
| WI118 | Portage County, Wisconsin | 0.7290000000% |
| WI119 | Price County, Wisconsin | 0.1490000000% |
| WI121 | Racine County, Wisconsin | 3.2080000000% |
| WI123 | Richland County, Wisconsin | 0.2180000000% |
| WI125 | Rock County, Wisconsin | 2.9470000000% |
| WI126 | Rusk County, Wisconsin | 0.1590000000% |
| WI128 | Sauk County, Wisconsin | 1.2260000000% |
| WI129 | Sawyer County, Wisconsin | 0.2580000000% |
| WI130 | Shawano County, Wisconsin | 0.4180000000% |
| WI132 | Sheboygan County, Wisconsin | 1.4100000000% |
| WI134 | South Milwaukee City, Wisconsin | 0.0960000000% |
| WI135 | St Croix County, Wisconsin | 0.8290000000% |
| WI138 | Sturtevant Village, Wisconsin | 0.0180000000% |
| WI141 | Superior City, Wisconsin | 0.0890000000% |
| WI143 | Taylor County, Wisconsin | 0.1590000000% |
| WI145 | Trempealeau County, Wisconsin | 0.3200000000% |
| WI147 | Union Grove Village, Wisconsin | 0.0070000000% |
| WI148 | Vernon County, Wisconsin | 0.3220000000% |
| WI150 | Vilas County, Wisconsin | 0.4680000000% |
| WI151 | Walworth County, Wisconsin | 1.5730000000% |
| WI152 | Washburn County, Wisconsin | 0.1850000000% |
| WI153 | Washington County, Wisconsin | 1.9910000000% |
| WI156 | Waukesha County, Wisconsin | 6.0350000000% |
| WI158 | Waupaca County, Wisconsin | 0.6060000000% |
| WI161 | Waushara County, Wisconsin | 0.2310000000% |
| WI162 | Wauwatosa City, Wisconsin | 0.3090000000% |
| WI163 | West Allis City, Wisconsin | 0.3780000000% |
| WI168 | Winnebago County, Wisconsin | 2.1760000000% |
| WI170 | Wood County, Wisconsin | 0.8420000000% |
| WI171 | Yorkville Town, Wisconsin | 0.0020000000% |

| State ID | Qualifying Subdivision | Consolidated State Allocation |
|-----------------|-------------------------------|--------------------------------------|
| WY1 | Albany County, Wyoming | 1.6329876137% |
| WY2 | Big Horn County, Wyoming | 3.0324432485% |
| WY3 | Campbell County, Wyoming | 4.4393335213% |
| WY4 | Carbon County, Wyoming | 3.6968556043% |
| WY5 | Casper City, Wyoming | 7.3503611059% |
| WY6 | Cheyenne City, Wyoming | 1.2286265328% |
| WY7 | Converse County, Wyoming | 1.8962432493% |
| WY8 | Crook County, Wyoming | 0.5448669885% |
| WY9 | Evanston City, Wyoming | 1.9702405199% |
| WY10 | Fremont County, Wyoming | 6.7374838437% |
| WY11 | Gillette City, Wyoming | 1.7410635670% |
| WY12 | Goshen County, Wyoming | 1.6361202905% |
| WY13 | Green River City, Wyoming | 0.6122218672% |
| WY14 | Hot Springs County, Wyoming | 0.8557309329% |
| WY15 | Jackson Town, Wyoming | 0.5598544963% |
| WY16 | Johnson County, Wyoming | 0.9322427236% |
| WY17 | Laramie City, Wyoming | 3.4181078811% |
| WY18 | Laramie County, Wyoming | 15.5855269922% |
| WY19 | Lincoln County, Wyoming | 3.1228011914% |
| WY20 | Natrona County, Wyoming | 7.9000169472% |
| WY21 | Niobrara County, Wyoming | 0.1540280861% |
| WY22 | Park County, Wyoming | 5.7964268009% |
| WY23 | Platte County, Wyoming | 1.7507027157% |
| WY24 | Riverton City, Wyoming | 1.2744483314% |
| WY25 | Rock Springs City, Wyoming | 1.5261479738% |
| WY26 | Sheridan City, Wyoming | 0.3405187102% |
| WY27 | Sheridan County, Wyoming | 3.9149494912% |
| WY28 | Sublette County, Wyoming | 0.7136740477% |
| WY29 | Sweetwater County, Wyoming | 7.6391306020% |
| WY30 | Teton County, Wyoming | 1.3290900349% |
| WY31 | Uinta County, Wyoming | 4.3911508108% |
| WY32 | Washakie County, Wyoming | 1.5007597928% |
| WY33 | Weston County, Wyoming | 0.7758434851% |

EXHIBIT H
[Intentionally Omitted]

EXHIBIT I
Subdivisions with a Population Greater than 10,000¹

(See Distributors' Exhibit I)

¹ Entities denoted with an asterisk (*) are Primary Subdivisions with a population greater than 30,000. All other entities listed have populations greater than 10,000 but less than 30,000.

EXHIBIT J-1
AbbVie Entities

List Of Subsidiaries

The following is a list of subsidiaries of AbbVie Inc. as of December 31, 2021. AbbVie is not a subsidiary of any other corporation.

| Domestic Subsidiaries | Incorporation |
|--|----------------------|
| AbbVie Aviation LLC | Illinois |
| AbbVie Biopharmaceuticals LLC | Delaware |
| AbbVie Bioresearch Center Inc. | Delaware |
| AbbVie Biotech Ventures Inc. | Delaware |
| AbbVie Biotherapeutics Inc. | Delaware |
| AbbVie Domestic Holdings Inc. | Delaware |
| AbbVie Endocrine Inc. | Delaware |
| AbbVie Endocrinology Inc. (d/b/a Pharmacy Solutions) | Delaware |
| AbbVie Finance Corporation | Delaware |
| AbbVie Finance LLC | Delaware |
| AbbVie Global Inc. | Delaware |
| AbbVie Global Holdings Inc. | Delaware |
| AbbVie Holdco Inc. | Delaware |
| AbbVie Holdings Inc. | Delaware |
| AbbVie International Inc. | Delaware |
| AbbVie Investments Inc. | Delaware |
| AbbVie Pharma Inc. | Delaware |
| AbbVie Pharmaceuticals LLC | Delaware |
| AbbVie Products LLC | Georgia |

| | |
|------------------------------------|----------|
| AbbVie Purchasing LLC | Delaware |
| AbbVie Resources Inc. | Delaware |
| AbbVie ResourcesInternational Inc. | Delaware |
| AbbVie Respiratory LLC | Delaware |
| AbbVie Sales Inc. | Delaware |
| AbbVie Services Inc. | Delaware |
| AbbVie Stemcentrx LLC | Delaware |
| AbbVie Subsidiary LLC | Delaware |
| AbbVie US Holdings LLC | Delaware |
| AbbVie US LLC | Delaware |
| AbbVie Ventures LLC | Delaware |
| Aeropharm Technology, LLC | Delaware |
| AGN International Inc. | Delaware |
| AGN Kythera, LP | Delaware |
| AGN Labs LLC | Delaware |
| AGN LLC | Delaware |
| AGN Sundry, LLC | Delaware |
| Allergan Akarna LLC | Delaware |
| Allergan Finance, LLC | Nevada |
| ALLERGAN FINCO 2 INC. | Delaware |
| ALLERGAN FINCO INC. | Delaware |
| Allergan GI Corp | Delaware |

| | |
|---|------------|
| Allergan GP Holding LLC | Delaware |
| Allergan Holdco US, Inc. | Delaware |
| Allergan Holdings B1, Inc. | Delaware |
| Allergan Holdings, Inc. | Delaware |
| Allergan, Inc. | Delaware |
| Allergan Laboratories, LLC | Delaware |
| Allergan Lending 2 LLC | Delaware |
| Allergan Lending LLC | Delaware |
| Allergan Pharma Inc. | Delaware |
| Allergan Property Holdings, LLC | Delaware |
| Allergan Puerto Rico Holdings, Inc. | Delaware |
| Allergan Sales Puerto Rico, Inc. | California |
| Allergan Sales, LLC (d/b/a Allergan; d/b/a Bioscience Laboratories) | Delaware |
| Allergan Therapeutics LLC | Delaware |
| Allergan USA, Inc. (d/b/a Pacificom / Pacific Communications) | Delaware |
| Allergan W.C. Holding Inc. | Delaware |
| Anterios, Inc. | Delaware |
| Aptalis Pharma US, Inc. | Delaware |
| AqueSys, Inc. | Delaware |
| BioDisplay Technologies, Inc. | Illinois |
| Bonti, Inc. | Delaware |

| | |
|-----------------------------------|------------|
| Cearna Aesthetics, Inc. | Delaware |
| Chase Pharmaceuticals Corporation | Delaware |
| Del Mar Indemnity Company LLC | Hawaii |
| Durata Holdings, Inc. | Delaware |
| Durata Therapeutics, Inc. | Delaware |
| Durata Therapeutics U.S. Limited | Delaware |
| Eden Biodesign, LLC | Delaware |
| Envy Medical, Inc. | Delaware |
| Exemplar Pharma, LLC | Delaware |
| Foresight Vision5, Inc. | Delaware |
| Fremont Holding L.L.C. | Delaware |
| Furiex Pharmaceuticals LLC | Delaware |
| IEP Pharmaceutical Devices, LLC | Delaware |
| Keller Medical, Inc. | Delaware |
| Knoll Pharmaceutical Company | New Jersey |
| KOS Pharmaceuticals, Inc. | Delaware |
| Life Properties Inc. | Delaware |
| LifeCell Corporation | Delaware |
| MAP Pharmaceuticals, LLC | Delaware |
| Mavupharma, Inc. | Delaware |
| MPEX Pharmaceuticals, Inc. | Delaware |

| | |
|--|------------|
| Naurex Inc. | Delaware |
| Oculeve, Inc. | Delaware |
| Organics L.L.C. | Delaware |
| Pacific Pharma, Inc. | Delaware |
| Pharmacyclics LLC | Delaware |
| Pharmax Holding Limited | Delaware |
| Repros Therapeutics Inc. | Delaware |
| Rowell Laboratories, Inc. | Minnesota |
| RP Merger Sub, Inc. | Delaware |
| Sapphire Merger Sub, Inc. | Delaware |
| Silicone Engineering, Inc. | California |
| Soliton Inc. | Delaware |
| Suffolk Merger Sub, Inc. | Delaware |
| TeneoOne, Inc. | Delaware |
| Tobira Therapeutics, Inc. | Delaware |
| Topokine Therapeutics, Inc. | Delaware |
| Transderm, Inc. | Delaware |
| Unimed Pharmaceuticals, LLC | Delaware |
| Venice Subsidiary LLC | Delaware |
| Vicuron Pharmaceuticals LLC | Delaware |
| Vitae Pharmaceuticals, LLC | Delaware |
| Warner Chilcott Leasing Equipment Inc. | Delaware |

| | |
|---------------------------------|----------|
| Warner Chilcott Sales (US), LLC | Delaware |
| Zeltiq A LLC | Delaware |
| Zeltiq Aesthetics, Inc. | Delaware |
| Zeltiq International, LLC | Delaware |

| Foreign Subsidiaries | Incorporation |
|--|----------------------|
| AbbVie S.A. | Argentina |
| Allergan ProductosFarmaceuticos S.A. | Argentina |
| Allergan Australia Pty Limited | Australia |
| Elastagen Pty Ltd | Australia |
| Kythera Biopharmaceuticals Australia Pty Ltd | Australia |
| AbbVie Pty Ltd | Australia |
| AbbVie GmbH | Austria |
| AbbVie Bahamas Ltd. | Bahamas |
| AbbVie SA | Belgium |
| Allergan N.V. | Belgium |
| Odyssea Pharma SPRL | Belgium |
| AbbVie Ltd | Bermuda |
| AbbVie Biotechnology Ltd | Bermuda |
| AbbVie Finance Limited | Bermuda |
| AbbVie GlobalEnterprises Ltd. | Bermuda |
| AbbVie Holdings Unlimited | Bermuda |
| Allergan Development Ventures I, LP | Bermuda |
| Allergan Holdings B Ltd. | Bermuda |
| Allergan Holdings B2, Ltd. | Bermuda |
| Kythera Holdings Ltd | Bermuda |
| Warner Chilcott Holdings Company II, Limited | Bermuda |

| | |
|--|------------------|
| Warner Chilcott Holdings Company III, Limited | Bermuda |
| Warner Chilcott Limited | Bermuda |
| AbbVie d.o.o. | Bosnia |
| AbbVie Farmacêutica Ltda. | Brazil |
| Allergan Productos Farmaceuticos Ltda. | Brazil |
| AbbVie EOOD | Bulgaria |
| Allergan Bulgaria EOOD | Bulgaria |
| AbbVie Corporation | Canada |
| AbbVie Holdings Corporation | Canada |
| Allergan Inc. | Canada |
| Aptalis Pharma Canada ULC | Canada (Alberta) |
| Allergan Holdings C, Ltd. | Cayman Islands |
| Allergan Overseas Holding | Cayman Islands |
| Pharmacyclics Cayman Ltd. | Cayman Islands |
| Stemcentrx Cayman Ltd. | Cayman Islands |
| AbbVie Productos Farmacéuticos Limitada | Chile |
| Allergan Laboratorios Limitada | Chile |
| AbbVie Pharmaceutical Trading (Shanghai) Co., Ltd. | China |
| Allergan (Chengdu) Medical Aesthetics Clinic Co., Ltd. | China |
| Allergan Information Consulting (Shanghai) Co., Ltd. | China |
| Allergan Medical Device (Shanghai) Co., Ltd. | China |

| | |
|----------------------------------|--------------------|
| AbbVie S.A.S. | Colombia |
| Allergan de Colombia S.A. | Colombia |
| Allergan Costa Rica S.R.L. | Costa Rica |
| AbbVie d.o.o. | Croatia |
| AbbVie Limited | Cyprus |
| AbbVie s.r.o. | Czech Republic |
| Allergan CZ, s.r.o. | Czech Republic |
| AbbVie A/S | Denmark |
| Allergan ApS | Denmark |
| AbbVie, S.R.L. | Dominican Republic |
| AbbVie L.L.C. | Egypt |
| AbbVie OÜ | Estonia |
| AbbVie Oy | Finland |
| Allergan Finland Oy | Finland |
| AbbVie SAS | France |
| Allergan France SAS | France |
| Allergan Holdings France SAS | France |
| Allergan Industrie SAS | France |
| Eurand France S.A.S. | France |
| Forest Holdings France S.A.S. | France |
| AbbVie Biotechnology GmbH | Germany |
| AbbVie Deutschland GmbH & Co. KG | Germany |

| | |
|---|-----------|
| AbbVie Komplementär GmbH | Germany |
| AbbVie Pharmaceuticals GmbH | Germany |
| AbbVie Real Estate Management GmbH | Germany |
| Allergan GmbH | Germany |
| AbbVie (Gibraltar) Holdings Limited | Gibraltar |
| AbbVie (Gibraltar) Limited | Gibraltar |
| AbbVie Pharmaceuticals Societe Anonyme | Greece |
| Allergan Hellas Pharmaceuticals S.A. | Greece |
| AbbVie, Societed Anonima | Guatemala |
| AbbVie Limited | Hong Kong |
| Allergan Hong Kong Limited | Hong Kong |
| AbbVie Gyogyszerkereskedelmi Korlatolt Felelossegu Tarsasag | Hungary |
| Allergan Hungary Kft. | Hungary |
| Allergan Healthcare India Private Limited | India |
| Allergan India Private Limited* | India |
| AbbVie International Holdings Unlimited Company | Ireland |
| AbbVie Ireland Holdings Unlimited Company | Ireland |
| AbbVie Ireland Unlimited Company | Ireland |
| AbbVie Limited | Ireland |
| AbbVie Manufacturing Management Unlimited Company | Ireland |

| | |
|--|---------|
| Allergan Botox Unlimited Company (In voluntary liquidation) | Ireland |
| Allergan Equities Unlimited Company | Ireland |
| Allergan Furiex Ireland Limited (In voluntary liquidation) | Ireland |
| Allergan Holdings Unlimited Company | Ireland |
| Allergan Ireland Holdings Unlimited Company | Ireland |
| Allergan Ireland Limited | Ireland |
| Allergan Limited | Ireland |
| Allergan Pharma Limited | Ireland |
| Allergan Pharmaceuticals Holdings (Ireland) Unlimited Company (In voluntary liquidation) | Ireland |
| Allergan Pharmaceuticals International Limited | Ireland |
| Allergan Pharmaceuticals Ireland Unlimited Company | Ireland |
| Allergan Services International, Unlimited Company | Ireland |
| Allergan WC Ireland Holdings Limited | Ireland |
| Forest Laboratories Ireland Limited | Ireland |
| Fournier Laboratories Ireland Limited | Ireland |
| Pharmacyclics (Europe) Limited | Ireland |
| Tosara Exports Limited (In voluntary liquidation) | Ireland |
| Warner Chilcott Intermediate (Ireland) ULC | Ireland |
| Zeltiq Ireland International Holdings Unlimited Company | Ireland |
| Zeltiq Ireland Unlimited Company | Ireland |
| AbbVie Biopharmaceuticals Ltd. | Israel |

| | |
|---------------------------------|--------------|
| Allergan Israel Ltd. | Israel |
| Marbelle Threads Ltd. | Israel |
| AbbVie S.r.l. | Italy |
| Allergan S.p.A. | Italy |
| Aptalis Pharma S.r.l. | Italy |
| AbbVie GK | Japan |
| Allergan International YK | Japan |
| Allergan Japan KK | Japan |
| Allergan K.K. | Japan |
| Allergan NK | Japan |
| AbbVie Ltd | Korea, South |
| Allergan Korea Ltd. | Korea, South |
| AbbVie SIA | Latvia |
| AbbVie UAB | Lithuania |
| Allergan Baltics, UAB | Lithuania |
| AbbVie Biotherapeutics S.à.r.l. | Luxembourg |
| AbbVie Holdings S.à r.l. | Luxembourg |
| AbbVie Global S.à r.l. | Luxembourg |
| Allergan AHI S.à r.l. | Luxembourg |
| Allergan Capital 2 S.à r.l. | Luxembourg |
| Allergan Capital S.à r.l. | Luxembourg |
| Allergan Europe S.à r.l. | Luxembourg |

| | |
|--|-------------|
| Allergan Finance S.à r.l. | Luxembourg |
| Allergan Funding SCS | Luxembourg |
| Allergan Global S.à r.l. | Luxembourg |
| Allergan Holdings S.à r.l. | Luxembourg |
| Allergan International Holding S.à r.l. | Luxembourg |
| Allergan Luxembourg International S.à r.l. | Luxembourg |
| Allergan WC 1 S.à r.l. | Luxembourg |
| Allergan WC 2 S.à r.l. | Luxembourg |
| AbbVie Sdn. Bhd. | Malaysia |
| Allergan Malaysia Sdn Bhd | Malaysia |
| Allergan Malta Holding Limited | Malta |
| Allergan Malta II Limited | Malta |
| Allergan Malta Limited | Malta |
| AbbVie Farmacéuticos, S.A. de C.V. | Mexico |
| Allergan Servicios Profesionales, S. de R.L. de C.V. | Mexico |
| Allergan, S.A. de C.V. | Mexico |
| AbbVie B.V. | Netherlands |
| AbbVie Central Finance B.V. | Netherlands |
| AbbVie Enterprises B.V. | Netherlands |
| AbbVie Finance B.V. | Netherlands |
| AbbVie Ireland NL B.V. | Netherlands |

| | |
|---------------------------------------|-------------|
| AbbVie Japan Holdings B.V. | Netherlands |
| AbbVie Logistics B.V. | Netherlands |
| AbbVie Nederland Holdings B.V. | Netherlands |
| AbbVie Pharmaceuticals B.V. | Netherlands |
| AbbVie Research B.V. | Netherlands |
| AbbVie Venezuela B.V. | Netherlands |
| AbbVie Venezuela Holdings B.V. | Netherlands |
| Allergan B.V. | Netherlands |
| Aptalis Holding B.V. | Netherlands |
| Aptalis Netherlands B.V. | Netherlands |
| Forest Finance B.V. | Netherlands |
| Warner Chilcott Nederland B.V. | Netherlands |
| AbbVie Limited | New Zealand |
| Allergan New Zealand Limited | New Zealand |
| AbbVie AS | Norway |
| Allergan AS | Norway |
| AbbVie, S. de R.L. | Panama |
| Allergan Healthcare Philippines, Inc. | Philippines |
| AbbVie Polska Sp. z o.o. | Poland |
| AbbVie Sp. z o.o. | Poland |
| Allergan Sp. z o.o. | Poland |
| AbbVie, L.da | Portugal |

| | |
|--|--------------|
| AbbVie Promoção, L.da | Portugal |
| AbbVie Corp | Puerto Rico |
| Knoll LLC | Puerto Rico |
| AbbVie S.R.L. | Romania |
| AbbVie Trading S.R.L. | Romania |
| Allergan S.R.L. | Romania |
| AbbVie Limited Liability Company | Russia |
| Allergan C.I.S. S.a.r.l. | Russia |
| Allergan Saudi Arabia LLC* | Saudi Arabia |
| Allergan d.o.o. Beograd | Serbia |
| AbbVie Operations Singapore Pte. Ltd. | Singapore |
| AbbVie Pte. Ltd. | Singapore |
| Allergan Singapore Pte. Ltd. | Singapore |
| AbbVie Holdings s.r.o. | Slovakia |
| AbbVie s.r.o. | Slovakia |
| Allergan SK s.r.o. | Slovakia |
| AbbVie Biofarmaceutskadruzba d.o.o. | Slovenia |
| AbbVie (Pty) Ltd. | South Africa |
| Allergan Pharmaceuticals (Proprietary) Limited | South Africa |
| AbbVie Spain, S.L. | Spain |
| Allergan S.A. | Spain |

| | |
|--|----------------------|
| AbbVie AB | Sweden |
| Allergan Norden AB | Sweden |
| AbbVie AG | Switzerland |
| AbbVie Biopharmaceuticals GmbH | Switzerland |
| Allergan AG | Switzerland |
| Pharmacyclics Switzerland GmbH | Switzerland |
| VarioRaw Percutive S.à r.l. | Switzerland |
| Warner Chilcott Pharmaceuticals S à rl | Switzerland |
| Allergan Pharmaceuticals Taiwan Co. Ltd. | Taiwan |
| AbbVie Ltd. | Thailand |
| Allergan (Thailand) Limited | Thailand |
| AbbVie Sarl | Tunisia |
| AbbVie Tıbbi İlaçlar Sanayi ve Ticaret Limited Şirketi | Turkey |
| Allergan İlaçları Ticaret Anonim Şirketi | Turkey |
| Allergan Ukraine LLC | Ukraine |
| Allergan Middle East Limited | United Arab Emirates |
| AbbVie Australasia Holdings Limited | United Kingdom |
| AbbVie Biotherapeutics Limited | United Kingdom |
| AbbVie Investments Limited | United Kingdom |
| AbbVie Ltd | United Kingdom |
| AbbVie Trustee Company Limited | United Kingdom |
| AbbVie UK Holdco Limited | United Kingdom |

| | |
|--|----------------|
| Akarna Therapeutics, Limited | United Kingdom |
| Allergan Holdco UK Limited | United Kingdom |
| Allergan Holdings Limited | United Kingdom |
| Allergan Limited | United Kingdom |
| Lifecell EMEA Limited (In voluntary liquidation) | United Kingdom |
| Renable Pharma Ltd. | United Kingdom |
| Zeltiq Limited (In voluntary liquidation) | United Kingdom |
| AbbVie S.A. | Uruguay |
| AbbVie Pharmaceuticals SCA. | Venezuela |

* Ownership of such subsidiary is less than 100% by AbbVie or an AbbVie subsidiary

EXHIBIT J-2
Allergan Entities

EX-21.1 10 agn-ex211_448.htm EX-21.1

Exhibit 21.1

| Name | Jurisdiction of Incorporation |
|--|--------------------------------------|
| AGN International Inc. | US - Delaware |
| AGN Kythera, L.P. | US- Delaware |
| AGN Labs LLC | US - Delaware |
| AGN LLC | US - Delaware |
| AGN Sundry LLC | US - Delaware |
| Akarna Therapeutics, Limited | UK |
| Allergan WC 1 S.a r.l. | Luxembourg |
| Allergan (Chengdu) Medical Aesthetics Clinic Co., Ltd. | China |
| Allergan (Thailand) Limited | Thailand |
| Allergan AG | Switzerland |
| Allergan AHI S.à r.l. Management (DIFC Branch) | UAB |
| Allergan AHI S.á r.l. | Luxembourg |
| Allergan AHI S.á r.l., Luxembourg, Zweigniederlassung Zug Branch | Switzerland |
| Allergan Akarna LLC | US - Delaware |
| Allergan ApS | Denmark |
| Allergan AS | Norway |
| Allergan Australia Pty Limited | Australia |
| Allergan B.V. | Netherlands, The |
| Allergan Baltics, UAB | Lithuania |
| Allergan Baltics, UAB Eesti filiaal | Estonia Branch |
| Allergan Baltics, UAB Latvijas filijas | Latvia |
| Allergan Biologics Ltd. | UK |
| Allergan Botox Unlimited Company | Ireland |
| Allergan Bulgaria EOOD | Bulgaria |
| Allergan C.I.S. SARL | Russian Federation |
| Allergan Capital S.à r.l. | Luxembourg |
| Allergan Capital 2 S.à r.l. | Luxembourg |
| Allergan Capital 2 Sarl, Luxembourg, Zweigniederlassung, Zug | Switzerland |
| Allergan Capital S.à r.l., Luxembourg, Zweigniederlassung Zug Branch | Switzerland |
| Allergan Cayman Islands Irish Branch | Ireland |
| Allergan Costa Rica S.R.L | Costa Rica |
| Allergan CZ, s.r.o. | Czech Republic |
| Allergan d.o.o. Beograd | Serbia |
| Allergan de Colombia S.A. | Colombia |
| Allergan de Venezuela, C.A. | Venezuela |
| Allergan Development Ventures I Ireland Unlimited Company | Ireland |
| Allergan Development Ventures I LP | Bermuda |
| Allergan Development Ventures I UK | UK |
| Allergan Equities Unlimited Company | Ireland |
| Allergan Europe S.à r.l. | Luxembourg |
| Allergan Finance S.à r.l. | Luxembourg |
| Allergan Finance, LLC | US - Nevada |
| Allergan Finco 2 Inc. | US - Delaware |
| Allergan Finco Inc. | US - Delaware |

Exhibit 21.1

| | |
|--|---------------|
| Allergan Finland Oy | Finland |
| Allergan France SAS | France |
| Allergan Funding SCS | Luxembourg |
| Allergan Furiex Ireland Limited | Ireland |
| Allergan GI Corp. | US - Delaware |
| Allergan Global S.à r.l. | Luxembourg |
| Allergan GmbH | Germany |
| Allergan GP Holding LLC | US- Delaware |
| Allergan Healthcare India Private Limited | India |
| Allergan Healthcare Philippines, Inc. | Philippines |
| Allergan Hellas Pharmaceuticals S.A. | Greece |
| Allergan Holdco UK Limited | UK |
| Allergan Holdco US, Inc. | US - Delaware |
| Allergan Holdings B Ltd. | Bermuda |
| Allergan Holdings B1, Inc. | US - Delaware |
| Allergan Holdings B2 Limited | Bermuda |
| Allergan Holdings C Ltd | Cayman Island |
| Allergan Holdings France SAS | France |
| Allergan Holdings Limited | UK |
| Allergan Holdings S. à r.l. | Luxembourg |
| Allergan Holdings Unlimited Company | Ireland |
| Allergan Holdings, Inc. | US - Delaware |
| Allergan Hong Kong Limited | Hong Kong |
| Allergan Hungary Kft. | Hungary |
| Allergan Ilaclari Ticaret A.S. | Turkey |
| Allergan Inc. | Canada |
| Allergan India Private Limited | India |
| Allergan Industrie SAS | France |
| Allergan Information Consulting (Shanghai) Co., Ltd. | China |
| Allergan International Holding S.à r.l. | Luxembourg |
| Allergan International YK | Japan |
| Allergan Ireland Finance Limited | Ireland |
| Allergan Ireland Holdings Unlimited Company | Ireland |
| Allergan Ireland Limited | Ireland |
| Allergan Israel Limited | Israel |
| Allergan Japan KK | Japan |
| Allergan KK | Japan |
| Allergan Korea Ltd | Korea |
| Allergan Laboratories, LLC | US - Delaware |
| Allergan Laboratorios Limitada | Chile |
| Allergan Lending 2 LLC | US - Delaware |
| Allergan Lending LLC | US - Delaware |
| Allergan Limited | UK |
| Allergan Luxembourg International S.à r.l. | Luxembourg |
| Allergan Malaysia Sdn. Bhd. | Malaysia |

Exhibit 21.1

| | |
|---|----------------------|
| Allergan Malta Holding Limited | Malta |
| Allergan Malta II Limited | Malta |
| Allergan Malta Limited | Malta |
| Allergan Medical Device (Shanghai) Co., Ltd. | China |
| Allergan Middle East Limited | United Arab Emirates |
| Allergan N.V. | Belgium |
| Allergan New Zealand Ltd. | New Zealand |
| Allergan NK | Japan |
| Allergan Norden AB | Sweden |
| Allergan Norden AB Finnish branch | Finland |
| Allergan Overseas Holding | Cayman Island |
| Allergan Pharma Inc. | US - Delaware |
| Allergan Pharma Limited | Ireland |
| Allergan Pharmaceuticals (Proprietary) Ltd. | South Africa |
| Allergan Pharmaceuticals Holdings (Ireland) Unlimited Company | Ireland |
| Allergan Pharmaceuticals International Limited | Ireland |
| Allergan Pharmaceuticals International Limited Jordan Office | Jordan |
| Allergan Pharmaceuticals International Limited Lebanon Office | Lebanon |
| Allergan Pharmaceuticals Ireland | Ireland |
| Allergan Pharmaceuticals Taiwan Co. Ltd. | Taiwan |
| Allergan Productos Farmaceuticos S.A. | Argentina |
| Allergan Produtos Farmaceuticos Ltda. | Brazil |
| Allergan Property Holdings, LLC | US - Delaware |
| Allergan Puerto Rico Holdings, Inc. | US - Delaware |
| Allergan S.A. | Spain |
| Allergan S.p.A. | Italy |
| Allergan Sales Puerto Rico, Inc. | US - California |
| Allergan Sales, LLC (d/b/a Allergan; d/b/a Bioscience Laboratories) | US - Delaware |
| Allergan Saudi Arabia LLC | Saudi Arabia |
| Allergan Scientific Office | Egypt |
| Allergan Services International Unlimited Company | Ireland |
| Allergan Servicios Profesionales, S. de R.L. de C.V. | Mexico |
| Allergan Singapore Pte. Ltd. | Singapore |
| Allergan Singapore Pte. Ltd. Indonesia Rep Office | Indonesia |
| Allergan Singapore Pte. Ltd. Vietnam Rep Office | Vietnam |
| Allergan SK s.r.o. | Slovak Republic |
| Allergan Sp. z.o.o. | Poland |
| Allergan S.R.L. | Romania |
| Allergan Therapeutics LLC | US - Delaware |
| Allergan UK LLP | UK |
| Allergan Ukraine, LLC | Ukraine |
| Allergan USA, Inc. (d/b/a Pacificom / Pacific Communications) | US - Delaware |
| Allergan W.C. Holding Inc. | US - Delaware |
| Allergan WC 2 S.a r.l. | Luxembourg |
| Allergan WC Ireland Holdings Ltd. | Ireland |

Exhibit 21.1

| | |
|---|------------------|
| Allergan, Inc. | US - Delaware |
| Allergan, S.A. de C.V. | Mexico |
| Anterios, Inc. | US - Delaware |
| Aptalis Holding B.V. | Netherlands, The |
| Aptalis Netherlands B.V. | Netherlands, The |
| Aptalis Pharma Canada ULC | Canada |
| Aptalis Pharma S.r.l. | Italy |
| Aptalis Pharma UK Limited | UK |
| Aptalis Pharma US, Inc. | US - Delaware |
| AqueSys, Inc. | US - Delaware |
| Bonti, Inc. | US - Delaware |
| Cearna Aesthetics, Inc | US - Delaware |
| Chase Pharmaceuticals Corporation | US - Delaware |
| Collagen Luxembourg SA | Luxembourg |
| Del Mar Indemnity Company, LLC | US - Hawaii |
| Durata Holdings, Inc. | US - Delaware |
| Durata Therapeutics U.S. Limited | US - Delaware |
| Durata Therapeutics, Inc. | US - Delaware |
| Eden Biodesign, LLC | US - Delaware |
| Elastagen Pty Limited | Australia |
| Envy Medical, Inc. | US - Delaware |
| Eurand France S.A.S. | France |
| Exemplar Pharma LLC | US - Delaware |
| Forest Finance B.V. | Netherlands, The |
| Forest Holdings France S. A.S. | France |
| Forest Laboratories Holdings Limited | Ireland |
| Forest Laboratories Ireland Ltd | Ireland |
| ForSight VISION5, Inc. | US - Delaware |
| Furiex Pharmaceuticals, LLC | US - Delaware |
| Keller Medical, Inc. | US - Delaware |
| Kythera Biopharmaceuticals Australia Pty Ltd. | Australia |
| Kythera Holdings Ltd. | Bermuda |
| LifeCell Corporation | US - Delaware |
| LifeCell EMEA Limited | UK |
| LifeCell EMEA Limited Austria branch | Austria |
| LifeCell EMEA Limited Italy branch | Italy |
| LifeCell EMEA Limited Sucursal en España | Spain |
| LifeCell EMEA Limited, Zweigniederlassung Zürich | Switzerland |
| LifeCell Medical Resources Limited in voluntary liquidation | Ireland |
| MAP Pharmaceuticals LLC | US - Delaware |
| McGhan Ireland Holdings Ltd. | Ireland |
| McGahn Limited | Ireland |
| MPEX Pharmaceuticals, Inc. | US - Delaware |
| Naurex Inc. | US - Delaware |
| Northwood Medical Innovation, Ltd. | UK |

Exhibit 21.1

| | |
|--|------------------|
| Oculeve, Inc. | US - Delaware |
| Odyssea Pharma SPRL | Belgium |
| Pacific Pharma, Inc. | US - Delaware |
| Pharm-Allergan GmbH Austria branch | Austria |
| Pharmax Holding Limited | US - Delaware |
| Renable Pharma Limited | UK |
| Repros Therapeutics Inc.,. | US - Delaware |
| RP Merger Sub, Inc. | US - Delaware |
| Seabreeze Silicone Unlimited Company | Ireland |
| Silicone Engineering Inc. | US - California |
| Tobira Therapeutics, Inc. | US - Delaware |
| Topokine Therapeutics, Inc. | US - Delaware |
| Tosara Exports Limited | Ireland |
| Transderm, Inc. | US - Utah |
| Varioraw Percutive Sàrl | Switzerland |
| Vicuron Pharmaceuticals LLC | US - Delaware |
| Viokace LLC | US - Delaware |
| Vitae Pharmaceuticals LLC | US - Delaware |
| Warner Chilcott Holdings Company II, Limited | Bermuda |
| Warner Chilcott Holdings Company III, Limited | Bermuda |
| Warner Chilcott Intermediate (Ireland) Limited | Ireland |
| Warner Chilcott Leasing Equipment Inc. | US - Delaware |
| Warner Chilcott Limited | Bermuda |
| Warner Chilcott Nederland B.V. | Netherlands, The |
| Warner Chilcott Pharmaceuticals S. àr.l. | Switzerland |
| Warner Chilcott Sales (US), LLC | US - Delaware |
| ZELTIQ A, LLC | US - Delaware |
| ZELTIQ Aesthetics, Inc. | US - Delaware |
| ZELTIQ International, LLC | US - Delaware |
| ZELTIQ International, LLC - Singapore Branch | Singapore |
| ZELTIQ Ireland International Holdings UC | Ireland |
| ZELTIQ Ireland Unlimited Company | Ireland |
| ZELTIQ Limited | United Kingdom |
| Zeltiq Limited Spanish branch | Spain |
| Zenpep LLC | US - Delaware |

EXHIBIT J-3
Divested Entities

Schedule 4.6(c) - Transferred Group

Ownership interest of Seller Parent and its Subsidiaries is 100% unless otherwise indicated.

| <i>Company Name</i> | <i>Jurisdiction of Incorporation</i> |
|---|--------------------------------------|
| 1. Warner Chilcott Company, LLC | Puerto Rico |
| 2. Warner Chilcott (Ireland) Limited | Ireland |
| 3. Warner Chilcott Finance LLC. | Delaware |
| 4. Warner Chilcott Australia Pty. Ltd. | Australia |
| 5. Warner Chilcott Pharmaceuticals B.V.B.A. | Belgium |
| 6. Warner Chilcott France SAS | France |
| 7. Warner Chilcott Italy S.r.l. | Italy |
| 8. Actavis Pharma Iberia S.L. (f/k/a Warner Chilcott Iberia S.L.) | Spain |
| 9. Robin Hood Holdings Ltd. | Malta |
| 10. Paomar plc | Cyprus |
| 11. Actavis Pharma Pty Ltd. | Australia |
| 12. Makoff R&D Laboratories, Inc. | California |
| 13. R&D Pharmaceutical, Inc. | California |
| 14. R&D Ferriecit Capital Resources, Inc. | California |
| 15. R&D Research & Development Corp. | California |
| 16. R&D New Media Services, Inc. | California |
| 17. Royce Laboratories, Inc. | Florida |
| 18. Royce Research Group, Inc. | Florida |
| 19. Royce Research & Development Limited Partnership I | Florida |
| 20. The Rugby Group, Inc. | New York |

LA_LAN01:289784.8A
OC\2075745.21

| | <i>Company Name</i> | <i>Jurisdiction of Incorporation</i> |
|-----|---|--------------------------------------|
| 21. | Watson Laboratories, Inc. Ohio | New York |
| 22. | Rugby Laboratories, Inc. | New York |
| 23. | Changzhou Siyao Pharmaceuticals Co., Ltd. (25%) | China |
| 24. | Watson Pharmaceuticals (Asia) Ltd. | BVI |
| 25. | WP Holdings, Ltd. | BVI |
| 26. | Watson Pharmaceuticals, China Ltd | BVI |
| 27. | Med All Enterprise Consulting (Shanghai) Co. Ltd. | China |
| 28. | Nicobrand Limited | Northern Ireland |
| 29. | Watson Pharmaceuticals International Ltd. | BVI |
| 30. | Watson Diagnostics, Inc. | Delaware |
| 31. | Actavis Laboratories NY, Inc. | New York |
| 32. | Circa Pharmaceuticals West, Inc. | California |
| 33. | Circa Sub | New York |
| 34. | Andrx LLC | Delaware |
| 35. | Andrx South Carolina I, Inc. | South Carolina |
| 36. | Andrx Pharmaceuticals (Mass), Inc. | Florida |
| 37. | Andrx Pharmaceuticals Equipment #1, LLC | Florida |
| 38. | Andrx Pharmaceuticals (NC) Inc. | Florida |
| 39. | Andrx Pharmaceuticals, (NC) Equipment LLC | Delaware |
| 40. | SR Six, Inc. | Florida |
| 41. | RxAPS, Inc. | Florida |
| 42. | Andrx Pharmaceuticals Sales and Marketing, Inc. | Florida |
| 43. | Actavis Laboratories FL, Inc. | Florida |

LA_LAN01:289784.8A
OC\2075745.21

| | <i>Company Name</i> | <i>Jurisdiction of Incorporation</i> |
|-----|-------------------------------------|--------------------------------------|
| 44. | Watson Management Corporation | Florida |
| 45. | Watson Therapeutics, Inc. | Florida |
| 46. | Andrx Pharmaceuticals, LLC | Delaware |
| 47. | Andrx Labs LLC | Delaware |
| 48. | Andrx Laboratories (NJ) Inc. | Delaware |
| 49. | Watson Cobalt Holdings, LLC | Delaware |
| 50. | Watson Manufacturing Services, Inc. | Delaware |
| 51. | Natrapac, Inc. | Utah |
| 52. | Coventry Acquisition, LLC | Delaware |
| 53. | Cobalt Laboratories, LLC | Delaware |
| 54. | Watson Pharma Private Ltd. | India |
| 55. | Watson Laboratories, LLC | Delaware |
| 56. | Actavis Puerto Rico Holdings Inc. | Delaware |
| 57. | Actavis US Holding LLC | Delaware |
| 58. | Actavis LLC | Delaware |
| 59. | Actavis South Atlantic LLC | Delaware |
| 60. | Actavis Elizabeth LLC | Delaware |
| 61. | Actavis Kadian LLC | Delaware |
| 62. | Actavis Mid Atlantic LLC | Delaware |
| 63. | Actavis Totowa LLC | Delaware |
| 64. | Actavis Pharmaceuticals NJ, Inc. | Delaware |
| 65. | Watson Laboratories, Inc. | Connecticut |
| 66. | Watson Laboratories, Inc. – Arizona | Delaware |

LA_LAN01:289784.8A
OC\2075745.21

| | <i>Company Name</i> | <i>Jurisdiction of Incorporation</i> |
|-----|---|--------------------------------------|
| 67. | Schein Bayer Pharmaceutical Services, Inc. | Delaware |
| 68. | Schein Pharmaceutical International, Inc. | Delaware |
| 69. | Schein Pharmaceutical Ltd | Bermuda |
| 70. | Marsam Pharma, LLC | Delaware |
| 71. | MSI, Inc. | Delaware |
| 72. | Actavis Holding 2 Sàrl | Luxembourg |
| 73. | Actavis Services (Asia) Ltd. | Malta |
| 74. | Arrow Laboratories, Ltd. | Malta |
| 75. | Arrow Supplies, Ltd.* | Malta |
| 76. | Marrow Pharmaceuticals Research & Development Co Ltd. (50%) | China |
| 77. | Actavis S.à.r.l. | Luxembourg |
| 78. | “Specifar” | Greece |
| 79. | Alet | Greece |
| 80. | Ascent Pharmahealth Pty Ltd | Australia |
| 81. | Actavis Australia Pty Ltd | Australia |
| 82. | Ascent Australia Pty Ltd | Australia |
| 83. | Actavis Pty Ltd | Australia |
| 84. | Ascent Pharma Pty Ltd. | Australia |
| 85. | Ascent Pharmahealth Asia Pte Ltd | Singapore |
| 86. | Drug Houses of Australia Pte Ltd. | Singapore |
| 87. | Ascent Pharmahealth Hong Kong Ltd. | Hong Kong |
| 88. | Actavis Sdn. Bhd. | Malaysia |
| 89. | Arrow Group ApS | Denmark |

LA_LAN01:289784.8A
OC\2075745.21

| | <i>Company Name</i> | <i>Jurisdiction of Incorporation</i> |
|------|---|--------------------------------------|
| 90. | Arrow ApS | Denmark |
| 91. | Makewhey Products Pty. Ltd.** | South Africa |
| 92. | Actavis Holdings South Africa (Pty) Ltd. | South Africa |
| 93. | Actavis Pharma (Pty) Ltd. | South Africa |
| 94. | Actavis (Pty) Ltd. | South Africa |
| 95. | Scriptpharm Marketing (Pty) Ltd | South Africa |
| 96. | Referral-Net (Pty) Ltd.* | South Africa |
| 97. | Spear Pharmaceuticals (Pty) Ltd | South Africa |
| 98. | Pharmascript Pharmaceuticals Ltd. (64.8%) | South Africa |
| 99. | Arrow Pharma Tender (Pty) Ltd.** (65%) | South Africa |
| 100. | Zelphy 1308 (Pty) Ltd. | South Africa |
| 101. | Arrowblue Produtos Farmaceuticos SA | Portugal |
| 102. | Bowmed Ltd | UK |
| 103. | Selamine Ltd. | Ireland |
| 104. | Seeker Investments Ltd. | BVI |
| 105. | SC Pharma (Pty) Ltd. (25%) | Australia |
| 106. | Willow Pharmaceuticals Pty Ltd. | Australia |
| 107. | Medis Pharma Pty Ltd | Australia |
| 108. | Eremad Pty Ltd. | Australia |
| 109. | Arrow Läkemedel AB | Sweden |
| 110. | Arrow Generics Ltd. | UK |
| 111. | Arrow No 7 Ltd | UK |
| 112. | Breath Ltd | UK |

LA_LAN01:289784.8A
OC\2075745.21

| <i>Company Name</i> | <i>Jurisdiction of Incorporation</i> |
|---|--------------------------------------|
| 113. Soosysoo Ltd. (50%)** | BVI |
| 114. Actavis New Zealand Limited | New Zealand |
| 115. Watson Laboratories, S. de R.L. de C.V | Mexico |
| 116. Actavis Pharma Company | Canada |
| 117. Abri Pharmceuticals Company | Canada |
| 118. Actavis Pharma Holding 4 ehf. (APH4) | Iceland |
| 119. Actavis Pharma Holding 5 ehf. (APH5) | Iceland |
| 120. Actavis Group ehf. | Iceland |
| 121. Actavis Group PTC ehf. | Iceland |
| 122. Actavis Dutch Holding BV | Netherlands |
| 123. LLC Actavis | Russia |
| 124. Actavis Ilaclari AS # | Turkey |
| 125. Actavis ehf. | Iceland |
| 126. Medis ehf. | Iceland |
| 127. Medis Pharma France SAS | France |
| 128. Medis-Danmark A/S.* | Denmark |
| 129. Actavis Ireland Ltd. | Ireland |
| 130. Actavis Italy S.p.A. | Italy |
| 131. Actavis Isle of Man Ltd. | Isle of Man |
| 132. Actavis Nordic A/S | Denmark |
| 133. Actavis Oy | Finland |
| 134. UAB Actavis Baltics | Lithuania |
| 135. Actavis Holding AB | Sweden |

LA_LAN01:289784.8A
OC\2075745.21

| <i>Company Name</i> | <i>Jurisdiction of Incorporation</i> |
|--|--------------------------------------|
| 136. Actavis AB | Sweden |
| 137. Actavis Holding Germany GmbH | Germany |
| 138. Medis Pharma GmbH | Germany |
| 139. Actavis A/S | Denmark |
| 140. Actavis Norway AS | Norway |
| 141. Actavis, S. de. R.L. de C.V. | Mexico |
| 142. Actavis Pharma S. de R.L. de C.V. | Mexico |
| 143. Actavis Hungary Kft. | Hungary |
| 144. Arrow Pharm (Malta) Ltd. | Malta |
| 145. Medis Pharma BV | Netherlands |
| 146. PharmaPack International B.V. | Netherlands |
| 147. Actavis Polska Sp. z.o.o. | Poland |
| 148. Actavis International Ltd. | Malta |
| 149. Actavis Malta Ltd. | Malta |
| 150. Actavis Export International Ltd. | Malta |
| 151. Actavis Ltd. (Note: 1 share owned by Dr. Vella) | Malta |
| 152. Actavis GmbH | Austria |
| 153. Actavis Holdings UK Ltd. | UK |
| 154. Actavis Holdings UK II Ltd. | UK |
| 155. Actavis UK Ltd. | UK |
| 156. Warner Chilcott Acquisition Limited | UK |
| 157. Chilcott UK Limited | Northern Ireland |
| 158. Warner Chilcott Research Laboratories Ltd. | Northern Ireland |

LA_LAN01:289784.8A
OC\2075745.21

| <i>Company Name</i> | <i>Jurisdiction of Incorporation</i> |
|---|--------------------------------------|
| 159. Warner Chilcott UK Limited | Northern Ireland |
| 160. Warner Chilcott Pharmaceuticals UK Limited | UK |
| 161. Millbrook (NI) Limited | Northern Ireland |
| 162. Auden Mckenzie Holdings Ltd. | UK |
| 163. Auden Mckenzie (Pharma Division) Ltd. | UK |
| 164. NRIM Ltd. | UK |
| 165. Lime Pharma Ltd. | UK |
| 166. D3 Pharma Ltd. (38%) | UK |
| 167. Actavis d.o.o. Belgrade | Serbia |
| 168. Lotus Laboratories Private Ltd. | India |
| 169. Actavis Ukraine LLC | Ukraine |
| 170. Zdravlje AD | Serbia |
| 171. Actavis Switzerland AG | Switzerland |
| 172. Oncopharma AG | Switzerland |
| 173. Sindan Pharma SRL | Romania |
| 174. Actavis SRL | Romania |
| 175. Actavis CZ a.s. | Czech Republic |
| 176. Actavis S.r.o. | Slovak Republic |
| 177. Biovena Pharma Sp. z.o.o. | Poland |
| 178. Actavis (Cyprus) Ltd. | Cyprus |
| 179. Actavis Operations EOOD | Bulgaria |
| 180. Balkanpharma Troyan AD (98.32%) | Bulgaria |
| 181. Balkanpharma Dupnitsa AD (98.05%) | Bulgaria |

LA_LAN01:289784.8A
OC\2075745.21

| <i>Company Name</i> | <i>Jurisdiction of Incorporation</i> |
|--|--------------------------------------|
| 182. Balkanpharma Security EOOD | Bulgaria |
| 183. Balkanpharma Healthcare International (Cyprus) Ltd.* | Cyprus |
| 184. Actavis EAD | Bulgaria |
| 185. Actavis Istanbul Ilac Sanayive Ticaret Ltd. Sirketi | Turkey |
| 186. Actavis (MEEA) FZE | UAE |
| 187. Actavis Farmacêutica Limitada | Brazil |
| 188. Actavis Holding Asia BV | Netherlands |
| 189. Actavis Hong Kong Limited | Hong Kong |
| 190. China Medicinal & Chemical Industrial Development Group Ltd. (10% interest) | Hong Kong |
| 191. Actavis Pharma Development Centre Private Ltd. | India |
| 192. Actavis Pharma Private Ltd. | India |
| 193. PT Actavis Indonesia | Indonesia |
| 194. Actavis KK | Japan |
| 195. Actavis (Asia Pacific) Pte. Ltd. | Singapore |
| 196. Silom Medical Co., Ltd | Thailand |
| 197. Silom Medical International Co., Ltd. | Thailand |
| 198. Forest Laboratories UK Ltd. | UK |
| 199. Pharmax Ltd. | UK |
| 200. Forest Pharma BV | Netherlands |
| 201. Forest Laboratories Osterreich GmbH | Austria |
| 202. Forest Laboratories France S.A.S. | France |
| 203. Forest Laboratories Deutschland GmbH | Germany |

LA_LAN01:289784.8A
OC\2075745.21

| | <i>Company Name</i> | <i>Jurisdiction of Incorporation</i> |
|------|----------------------------------|--------------------------------------|
| 204. | Forest Laboratories Italy S.r.L. | Italy |
| 205. | Forest Laboratories Spain, SL | Spain |
| 206. | Axcan France (Invest) SAS | France |
| 207. | Aptalis Pharma SAS | France |
| 208. | Forest Tosara Ltd. | Ireland |
| 209. | Actavis Laboratories UT, Inc. | Delaware |
| 210. | Watson Laboratories, Inc. | Nevada |
| 211. | Actavis Pharma, Inc. | Delaware |
| 212. | Arrow International Ltd. | Malta |
| 213. | Allergan UK Group Ltd. | UK |
| 214. | Actavis Finance ehf. | Iceland |
| 215. | Actavis Holdco US, Inc. | Delaware |

* In Liquidation ** De-Registered

LA_LAN01:289784.8A
OC\2075745.21

EXHIBIT K
Subdivision and Special District Settlement Participation Form

| | |
|----------------------|--------|
| Governmental Entity: | State: |
| Authorized Official: | |
| Address 1: | |
| Address 2: | |
| City, State, Zip: | |
| Phone: | |
| Email: | |

The governmental entity identified above (“*Governmental Entity*”), in order to obtain and in consideration for the benefits provided to the Governmental Entity pursuant to the Agreement dated November 22, 2022 (“*Allergan Settlement*”), and acting through the undersigned authorized official, hereby elects to participate in the Allergan Settlement, release all Released Claims against all Released Entities, and agrees as follows.

1. The Governmental Entity is aware of and has reviewed the Allergan Settlement, understands that all terms in this Election and Release have the meanings defined therein, and agrees that by this Election, the Governmental Entity elects to participate in the Allergan Settlement as provided therein.
2. Following the execution of this Settlement Participation Form, the Governmental Entity shall comply with Section III.B of the Allergan Settlement regarding Cessation of Litigation Activities.
3. The Governmental Entity shall, within fourteen (14) days of the Reference Date and prior to the filing of the Consent Judgment, file a request to dismiss with prejudice any Released Claims that it has filed. With respect to any Released Claims pending in *In re National Prescription Opiate Litigation*, MDL No. 2804, the Governmental Entity authorizes the MDL Plaintiffs’ Executive Committee to execute and file on behalf of the Governmental Entity a Stipulation of Dismissal With Prejudice substantially in the form found at [link to national settlement website page to be provided].
4. The Governmental Entity agrees to the terms of the Allergan Settlement pertaining to Subdivisions and Special Districts as defined therein.
5. By agreeing to the terms of the Allergan Settlement and becoming a Releasor, the Governmental Entity is entitled to the benefits provided therein, including, if applicable, monetary payments beginning after the Effective Date.
6. The Governmental Entity agrees to use any monies it receives through the Allergan Settlement solely for the purposes provided therein.

7. The Governmental Entity submits to the jurisdiction of the court in the Governmental Entity's state where the Consent Judgment is filed for purposes limited to that court's role as provided in, and for resolving disputes to the extent provided in, the Allergan Settlement.
8. The Governmental Entity has the right to enforce the Allergan Settlement as provided therein.
9. The Governmental Entity, as a Participating Subdivision or Participating Special District, hereby becomes a Releasor for all purposes in the Allergan Settlement, including, but not limited to, all provisions of **Section V (Release)**, and along with all departments, agencies, divisions, boards, commissions, Subdivisions, districts, instrumentalities of any kind and attorneys, and any person in their official capacity whether elected or appointed to serve any of the foregoing and any agency, person, or other entity claiming by or through any of the foregoing, and any other entity identified in the definition of Releasor, provides for a release to the fullest extent of its authority. As a Releasor, the Governmental Entity hereby absolutely, unconditionally, and irrevocably covenants not to bring, file, or claim, or to cause, assist in bringing, or permit to be brought, filed, or claimed, or to otherwise seek to establish liability for any Released Claims against any Released Entity in any forum whatsoever. The releases provided for in the Allergan Settlement are intended to be broad and shall be interpreted so as to give the Released Entities the broadest possible bar against any liability relating in any way to Released Claims and extend to the full extent of the power of the Governmental Entity to release claims. The Allergan Settlement shall be a complete bar to any Released Claim.
10. The Governmental Entity hereby takes on all rights and obligations of a Participating Subdivision or Participating Special District as set forth in the Allergan Settlement.
11. In connection with the releases provided for in the Allergan Settlement, each Governmental Entity expressly waives, releases, and forever discharges any and all provisions, rights, and benefits conferred by any law of any state or territory of the United States or other jurisdiction, or principle of common law, which is similar, comparable, or equivalent to § 1542 of the California Civil Code, which reads:

General Release; extent. A general release does not extend to claims that the creditor or releasing party does not know or suspect to exist in his or her favor at the time of executing the release that, if known by him or her, would have materially affected his or her settlement with the debtor or released party.

A Releasor may hereafter discover facts other than or different from those which it knows, believes, or assumes to be true with respect to the Released Claims, but each Governmental Entity hereby expressly waives and fully, finally, and forever settles, releases and discharges, upon the Effective Date, any and all Released Claims that may exist as of such date but which Releasors do not know or suspect to exist, whether through ignorance, oversight, error, negligence or through no fault whatsoever, and which, if known, would

materially affect the Governmental Entities' decision to participate in the Allergan Settlement.

12. Nothing herein is intended to modify in any way the terms of the Allergan Settlement, to which the Governmental Entity hereby agrees. To the extent this Settlement Participation Form is interpreted differently from the Allergan Settlement in any respect, the Allergan Settlement controls.

I have all necessary power and authorization to execute this Settlement Participation Form on behalf of the Governmental Entity.

Signature: _____

Name: _____

Title: _____

Date: _____

EXHIBIT L

Settlement Fund Administrator Terms

I. Definitions

- A. This Settlement Fund Administrator Terms incorporates all defined terms in the Allergan Settlement Agreement, unless otherwise defined herein, and shall be interpreted in a manner consistent with the Allergan Settlement Agreement.
- B. *Directed Trustee*. The banking institution where the Settlement Fund is established and which distributes the funds according to the instructions of the Directing Administrator.
- C. *Directing Administrator*. The institution or individual that fulfills the remaining obligations of the Settlement Fund Administrator, other than those performed by the Directed Trustee.
- D. *Settlement Fund Administrator*. The Directed Trustee together with the Directing Administrator (collectively referred to as the “Settlement Fund Administrators”).

II. Establishment of the Settlement Fund Administrator

- A. *Selection of the Settlement Fund Administrators*.
 - i. The duties of the Settlement Fund Administrator under the Allergan Settlement Agreement will be divided between Directed Trustee and Directing Administrator. These may be the same or different entities.
 - ii. The Directed Trustee and Directing Administrator will each be selected by agreement between Allergan and the Enforcement Committee.
 - iii. Within sixty (60) calendar days of the selection of the Settlement Fund Administrators, unless such time is extended by written agreement of Allergan and the Enforcement Committee, contracts shall be negotiated and finalized with the Directed Trustee and Directing Administrator.
 - iv. The terms of the Directed Trustee and Directing Administrator shall be for the duration of the Allergan Settlement Agreement or as otherwise specified in the contract executed with such entity, unless the Directed Trustee or the Directing Administrator is removed pursuant to Section II.C below.
 - v. To promote efficiencies, the Settlement Fund Administrators may place the Settlement Fund into a trust that also holds funds from the similar opioid settlements with Teva, CVS, Walgreens, and Walmart. The Settlement Fund Administrators shall create subaccounts (or a similar structure) within the trust to separate funds paid by Allergan from funds paid by other Defendants. The Settlement Fund Administrators may also create additional subaccounts to separate funds paid by Allergan. Interest earned by the trust shall be accounted by subaccount.

B. Governance of the Settlement Fund Administrators.

- i. The Settlement Fund Administrators will act as independent and neutral third parties to determine the Annual Payment; administer and disburse funds from the Abatement Accounts Fund, State Fund, Subdivision Fund, and Additional Restitution Amount; and perform other duties as described below and in the Allergan Settlement Agreement.
- ii. All parties to the Allergan Settlement Agreement are entitled to rely upon information received from the Settlement Fund Administrators, whether in oral, written, or other form. No Party to the Allergan Settlement Agreement shall have any liability (whether direct or indirect, in contract or tort or otherwise) to any party for or in connection with any action taken or not taken by the Settlement Fund Administrators. In addition, no Party to the Allergan Settlement Agreement shall have any liability (whether direct or indirect, in contract or tort or otherwise) to any party for or in connection with any action taken or not taken by Allergan based on incorrect, inaccurate, incomplete or otherwise erroneous information or data provided by the Settlement Fund Administrators. For the avoidance of doubt, nothing in this paragraph alters Sections I to XVI of the Allergan Settlement Agreement or any of the exhibits therein.

C. Removal of the Settlement Fund Administrators.

- i. The Directed Trustee or Directing Administrator may be removed upon agreement between Allergan and the Enforcement Committee. The contracts with each entity shall describe the process for removing that entity.
- ii. Disputes regarding the performance and/or removal of the Settlement Fund Administrators will be resolved by the National Arbitration Panel in accordance with Section XIV.G of the Allergan Settlement Agreement.

D. Funding of the Settlement Fund Administrators.

- i. The costs and fees associated with or arising out of the duties of the Settlement Fund Administrators shall be paid first from the interest accrued in the Teva and Allergan subaccounts holding the Settlement Fund.
- ii. To promote efficiencies, Teva and Allergan have chosen to use one of more of the same Settlement Fund Administrators as CVS, Walgreens, and Walmart for purposes of their similar opioid settlements. Each Settlement Fund Administrator shall treat its costs and fees relevant to the opioid settlement of Teva, Allergan, CVS, Walgreens, and Walmart as joint costs and fees shared among each defendant retaining it (“Joint Costs and Fees”), except for costs and fees performed out of the scope of the contract covering the joint engagement. For the years that Settlement Fund Administrators are used for the Allergan Settlement Agreement, the following percentages of the Joint Costs and Fees will be attributed to the Teva and Allergan Settlement Agreements:

Payment Years 1-6: 40%

Payment Year 7: 50%

- iii. In the event that the costs and fees of the Settlement Fund Administrators allocated to the Teva and Allergan settlements exceeds the accrued interest available in the Teva and Allergan subaccounts, one-third of the additional amount shall be paid by Teva, one-third shall be paid by Allergan and one-third shall be paid from the Settlement Fund pursuant to Section VI.D of the Allergan Settlement Agreement until the disbursement of Allergan's final payment. After the disbursement of Allergan's final payment, Teva shall pay one-half of the amount not covered by the accrued interest and one-half shall be paid out of the Settlement Fund. Allergan will pay its amount to the Settlement Fund Administrators within 30 days of being notified by the Settlement Fund Administrators that the accrued interest is insufficient to pay the fees owed.
- iv. Allergan shall not be responsible for any portion of any other Defendants' allocated share of the Joint Costs and Fees. For the years that Allergan is not utilizing the Settlement Fund Administrators, it will not be responsible for any costs.
- v. Representatives of the Enforcement Committee and Allergan shall negotiate a budget with the Settlement Fund Administrators, which shall be dependent on the scope of services, the number and timing of distributions from the Settlement Fund, and the reporting requirements. Representatives of the Enforcement Committee and Allergan have the right to review the costs and fees of the Settlement Fund Administrators prior to payment and upon request. The deadlines and grounds for reviewing and objecting to such costs and fees will be established in the contracts executed with each of the Directed Trustee and Directing Administrator. Disputes regarding the payment of such costs and fees will be resolved by the National Arbitration Panel in accordance with Section XIV.G of the Allergan Settlement Agreement.

III. Participation in the Allergan Settlement Agreement

A. Repository for Settlement Participation Forms.

- i. The Directing Administrator is responsible for receiving and preserving the Settlement Participation Forms pursuant to Sections IX.B, IX.C, IX.J, and IX.K of the Allergan Settlement Agreement. The Directing Administrator is responsible for ensuring, in consultation with Allergan, that newly received forms are properly executed. For forms executed and accepted prior to the retention of the Directing Administrator, the Directing Administrator shall rely on information provided by the Implementation Administrator as to the proper execution of the forms unless it is provided information that indicates such information is incorrect.

- ii. Within sixty (60) calendar days of its retention, the Directing Administrator shall establish a process to receive, preserve, and review the Settlement Participation Forms.
- iii. The Directing Administrator will make the Settlement Participation Forms available to Allergan, the Enforcement Committee, and the Settling States through an online platform. If the requirements for preserving and making available the Settlement Participation Forms change, the Enforcement Committee will convey any new requirements to the Directing Administrator which will make the change.
- iv. The Directing Administrator shall promptly respond to requests by Allergan, the Enforcement Committee, or the Settling States for information concerning the Settlement Participation Forms. The Directing Administrator will notify Allergan and the Enforcement Committee on a regular basis when additional Settlement Participation Forms are submitted unless such information is readily available to the Parties on the online platform established under Section III.A.iii, above.
- v. Upon reasonable request, the Directing Administrator shall provide reasonably available information to Settling States, Participating Subdivisions, Participating Special Districts, and the Cost and Expense Fund Administrator (as defined by Exhibit R of the Allergan Settlement Agreement) relevant to calculating amounts owed under a State Back-Stop Agreement.

IV. Calculation and Allocation of Payments.

A. General Principles.

- i. This Section IV is intended to implement the relevant provisions of Sections I through XVI of the Allergan Settlement Agreement and the exhibits therein. To the extent this Section IV conflicts with Sections I through XVI of the Allergan Settlement Agreement and the exhibits therein, the Allergan Settlement Agreement shall control.
- ii. The Settlement Fund Administrators are entitled to rely upon information received from the Parties to the Allergan Settlement Agreement, whether in oral, written, or other form, for the purpose for which it was submitted, provided that such information is not disputed by another Party.
 - 1. Allergan and a Settling State shall provide the Directing Administrator notice of agreement pursuant to Section I.21 of the Allergan Settlement Agreement to populations to be used for fire districts in the Settling State.
 - 2. Allergan and a Settling State may inform the Directing Administrator that they agree the Settling State qualifies for Incentive Payment A. In such cases, such agreement shall satisfy the Directing Administrator's obligations to determine the Settling State's qualification for Incentive Payment A.

- iii. Allergan and the Enforcement Committee may agree to some or all of the calculations and allocations set forth in this Section IV prior to the Directing Administrator making such determination. In such cases, they shall so inform the Directing Administrator and such agreement shall satisfy the Directing Administrator's obligations to determine such calculations and allocations unless the Directing Administrator is provided with information establishing that the agreed-upon calculation or allocation is inaccurate.
- iv. The Settling States have different requirements for how payments are made to the State and its Exhibit G Participants based on applicable State-Subdivision Agreements, Allocation Statutes, Statutory Trusts, State Back-Stop Agreements, fiscal laws, and other differences. The Directing Administrator shall ask the Attorney General's Office in each Settling State to: (a) inform it whether the State has a State-Subdivision Agreement, Allocation Statute, and/or Statutory Trust; and (b) submit instructions on how payments are to be made to the State and its Exhibit G Participants. The Directing Administrator shall comply with such instructions so long as it is timely submitted and permissible under Sections I through XVI of the Allergan Settlement Agreement and the exhibits therein.
 - 1. A Settling State may choose to have all funds for the State and its Exhibit G Participants paid to one or more trust funds (such as a Qualified Settlement Fund or similar fund) or state accounts, which in turn will make payments to the State and its Exhibit G Participants in a manner that complies with all provisions of Sections I through XVI of the Allergan Settlement Agreement and the exhibits therein..
 - 2. An Exhibit G Participant may timely choose to make a voluntary redistribution as provided by Section VIII.E.3 of the Allergan Settlement Agreement by providing notice through the instructions provided by the Attorney General's Office for its State or by providing notice directly to the Directing Administrator through the instructions provided by the Directing Administrator.
 - 3. The Directing Administrator may rely on logistic information, like contact, bank account and tax identification number information, previously collected for purposes of the July 21, 2021 Distributor Settlement Agreement and/or July 21, 2021 Janssen Settlement Agreement for a Settling State and its Exhibit G Participants unless instructed otherwise by the Attorney General's Office.
- v. The Directing Administrator shall request any Settling State without a State-Subdivision Agreement, Allocation Statute, or Statutory Trust, to submit a designation of a lead State agency or other entity to serve as the single point of contact for that Settling State's funding requests from the Abatement Accounts Fund to comply with Section VIII.E.4.b of the

Allergan Settlement Agreement. The designated entity shall be the only entity authorized to request the Directing Administrator instruct the Directed Trustee to disburse from that Settling State's Abatement Accounts Fund. The Directing Administrator shall not instruct the Directed Trustee to disburse any moneys from these Settling States' Abatement Accounts Fund without such instructions.

- vi. In consultation with Allergan and the Enforcement Committee, the Directing Administrator may set reasonable limits on the frequency with which it directs the Directed Trustee to make payments and may set other reasonable restrictions on complying with requests made by Settling States, their Participating Subdivisions, or their Participating Special Districts, to limit the burdens and costs imposed on the Settlement Fund Administrators.
- vii. The Settlement Fund Administrators may combine the payments under this Section IV with funds to be distributed by other comparable opioid settlements. In determining when payments for each Payment Year will be made, the Settlement Fund Administrators may take into account the timeline for the availability of disbursements under other comparable opioid settlements.

B. Initial Year Payment.

- i. If the condition set forth in Section X.A of the Allergan Settlement Agreement is met, the Payment Date for the Initial Year Payment is September 6, 2023, and the Settlement Fund Administrators shall provide the necessary wire instructions, W-9 form, and bank verification form for the Settlement Fund to Allergan by August 16, 2023. If wire instructions, a W-9 form, and a bank verification form are not provided to Allergan by August 16, 2023, then the Payment Date for the Initial Year Payment is no later than twenty-one (21) days after Allergan receives all of these forms.
- ii. If, no later than August 7, 2023, Allergan and the Enforcement Committee inform the Directing Administrator that they agree on the amount of the Initial Year Payment and the Statewide Payment Amount for each Settling State, Allergan shall pay the agreed-upon Initial Year Payment amount on the Payment Date and the Directing Administrator shall treat those amounts as the determination described in Section IV.B.iii, below.
- iii. If by August 7, 2023, Allergan and the Enforcement Committee have not informed the Directing Administrator of agreed-upon amounts pursuant to Section IV.B.ii, above, the Directing Administrator shall determine the Initial Year Payment and Statewide Payment Amount for each Settling State.
 - 1. The Directing Administrator shall determine the Initial Year Payment by calculating the total amount of the Base Payment due for the Initial Year to the Settling States. This is the Base Payment amount specified in Exhibit M-1 of the Allergan Settlement

- Agreement for Payment Year 1, reduced by a) the shares for Non-Settling States (including, for this purpose, Texas) provided in Exhibit F-2 of the Allergan Settlement Agreement; and b) the difference between the excess amount Allergan advanced for Implementation Costs and its one-third obligation for such costs as specified by Section VI.D of the Allergan Settlement Agreement.
2. The Directing Administrator shall determine each Settling State's Statewide Payment Amount using the allocation percentages in Exhibit F-2 of the Allergan Settlement Agreement.
 3. The Directing Administrator shall give notice to Allergan, the Settling States, and the Enforcement Committee of the amount of the Initial Year Payment, and the Statewide Payment Amount for each Settling State, and these notices shall be subject to dispute pursuant to the procedures provided by Section IV.D.i, below.
- iv. The Directing Administrator shall allocate the First Year Payment within the Settling States using the Statewide Payment Amount for each Settling State determined pursuant to Section IV.B.ii or Section IV.B.iii, above.
1. The Directing Administrator shall determine the allocations of the Statewide Payment Amount within each Settling State pursuant to Section VIII.D, Section VIII.E, and Exhibit G of the Allergan Settlement Agreement, taking into account the instructions it has received pursuant to Section IV.A.iv, above.
 2. If a Settling State and its Exhibit G Participants have reached consensus as to the intrastate allocation pursuant to Section VII.B.6 of the Allergan Settlement Agreement, the Attorney General's Office in the Settling State shall so inform the Directing Administrator and such agreement shall satisfy the Directing Administrator's obligations under Section IV.B.iv.1, above.
 3. If the Attorney's General Office in a Settling State does not inform the Directing Administrator that the Settling State and its Exhibit G Participants have reached consensus as to the intrastate allocation pursuant to Section VII.B.6 of the Allergan Settlement Agreement, as soon as possible after making the determinations under Section IV.B.ii or Section IV.B.iii, above, the Directing Administrator shall give notice to the Settling States and their Exhibit G Participants of: (a) the amount to be received by each Settling State; (b) the amount to be received by the separate types of funds for each Settling State (if applicable); and (c) the amount to be received by each Settling State's Exhibit G Participants.
- v. The Directing Administrator shall provide instructions regarding the distribution of the Initial Year Payment to the Directed Trustee, consistent with the allocations determined in Section IV.B.iv, above, as soon as practicable; *provided, however*, the Directing Administrator shall not

provide the instructions for an allocation for which notice is required pursuant to Section IV.B.iv.3, above, until the distribution is no longer subject to dispute pursuant to the procedures provided by Section IV.D, below.

- vi. The Directed Trustee shall distribute the funds consistent with the instructions it received pursuant to Section IV.B.v, above, on, or as soon as practicable after the Payment Date of the Initial Year Payment unless the requests made pursuant to Section IV.A.iv and .v, above, provide otherwise; *provided, however*, that for any Settling State where the Consent Judgment has not been entered as of the Payment Date, the funds allocable to that Settling State and its Exhibit G Participants shall not be transferred from the Settlement Fund or disbursed until ten (10) calendar days after the entry of the Consent Judgment in that State; *provided further* that any amounts allocated to a Participating Subdivision or Participating Special District that has not yet secured dismissal with prejudice of its lawsuit as required under Section IX.C or IX.K of the Allergan Settlement Agreement shall not be disbursed until the Participating Subdivision or Participating Special District has secured such dismissal. Allergan shall notify the Directing Administrator if they believe a Participating Subdivision or Participating Special District has not yet secured dismissal with prejudice of its lawsuit as required under Section IX.C or IX.K of the Allergan Settlement Agreement. If so notified, the Directing Administrator will notify the Participating Subdivision or Participating Special District.
- vii. The Settlement Fund Administrators shall also be responsible for allocating and disbursing the Additional Restitution Amount for the Initial Year Payment among Settling States listed in Exhibit N of the Allergan Settlement Agreement. The Directing Administrator shall account for the instructions it has received pursuant to Section IV.A.iv, above, in directing the Directed Trustee's distribution of this money.

C. *Years 2-7 Annual Payment.*

- i. The Payment Date for Payment Year 2 and successive Payment Years is July 15 of 2024 and successive years, and the Settlement Fund Administrators shall provide the necessary wire instructions, W-9 form and bank verification form for the Settlement Fund to Allergan by June 24 of the relevant year. If wire instructions, W-9 form and/or bank verification form are not provided to Allergan by June 24, then the Payment Date for the relevant year is no later than twenty-one (21) days after Allergan receives all of these forms.
- ii. The Directing Administrator shall use the data provided to it by Allergan and the Enforcement Committee, which shall be submitted to the Directing Administrator no later than sixty (60) calendar days prior to the Payment Date, to fulfill its obligations under this Section IV.C and

determine the allocations to Settling States and their Exhibit G Participants.

- iii. If, no later than fifty (50) calendar days prior to the Payment Date, Allergan and the Enforcement Committee inform the Directing Administrator that they agree on the amount of the Annual Payment and the Statewide Payment Amount for each Settling State, Allergan shall pay the agreed-upon Annual Payment amount on the Payment Date and the Directing Administrator shall treat those amounts as the determination described in Section IV.C.iv, below.
- iv. If fifty (50) calendar days prior to the Payment Date, Allergan and the Enforcement Committee have not informed the Directing Administrator of agreed-upon amounts pursuant to Section IV.C.iii, above, the Directing Administrator shall determine the Annual Payment and the Statewide Payment Amount for each Settling State as follows:
 1. The Directing Administrator shall determine, for each Settling State, the amount of base and incentive payments to which the State is entitled.
 - a. The base payments will be equal to forty-five percent (45%) of the Net Abatement Amount multiplied by the aggregate Overall Allocation Percentage of the Settling States in Exhibit F-2 of the Allergan Settlement Agreement. These payments will be due in installments consistent with Exhibit M of the Allergan Settlement Agreement over the seven (7) Payment Years.
 - b. The Directing Administrator shall follow the steps outlined in Section VII.E of the Allergan Settlement Agreement to determine each Settling State's eligibility for Incentive Payments A-D, which total up to a maximum of fifty-five percent (55%) of the Net Abatement Amount multiplied by the aggregate Overall Allocation Percentage of the Settling States; *provided, however*, Settling States shall have up to two years after the Effective Date to become eligible for Incentive Payment A.
 2. The Directing Administrator shall apply any reductions or offsets as specified under Section VII and Section XI of the Allergan Settlement Agreement, and allocate and track these amounts so that they reduce payments to only those Settling States and their Exhibit G Participants subject to the relevant reduction or offset.
 3. The Directing Administrator shall determine the amount of any Settlement Fund Administrator costs and fees that exceed the accrued interest in the Settlement Fund and Settlement Fund Escrow, as well as the amounts, if any, of such costs and fees owed

- by Allergan and out of the Settlement Fund pursuant to Sections II.D.ii and II.D.iii, above.
4. The Directing Administrator shall determine the total Annual Payment owed by Allergan to the Settlement Fund on the Payment Date, and the amount of the Statewide Payment Amount for each Settling State, consistent with the calculations in Sections IV.C.iv.1 through IV.C.iv.3, above.
 5. The Directing Administrator shall give notice to Allergan, the Settling States, and the Enforcement Committee of the amount of the Annual Payment, and the Statewide Payment Amount for each Settling State, and these notices shall be subject to dispute pursuant to the procedures provided by Section IV.D.i, below.
- v. The Directing Administrator shall allocate the Annual Payment (other than the amount owed for Settlement Fund Administrator costs and fees) within the Settling States using the Statewide Payment Amount for each Settling State determined pursuant to Section IV.C.iii or Section IV.C.iv, above.
1. The allocations within each Settling State will be determined pursuant Section VIII.D, Section VIII.E and Exhibit G of the Allergan Settlement Agreement, taking into account the instructions it has received pursuant to Section IV.A.iv, above.
 2. If a Settling State and its Exhibit G Participants have reached consensus as to the intrastate allocation pursuant to Section VII.B.6 of the Allergan Settlement Agreement, the Attorney General's Office in the Settling State shall so inform the Directing Administrator and such agreement shall satisfy the Directing Administrator's obligations under this Section IV.C.v.
 3. If the Attorney's General Office in a Settling State does not inform the Directing Administrator that the Settling State and its Exhibit G Participants have reached consensus as to the intrastate allocation pursuant to Section VII.B.6 of the Allergan Settlement Agreement, as soon as possible following the determination under Section IV.C.iii or Section IV.C.iv, above, the Directing Administrator shall give notice to the Settling States and their Exhibit G Participants of: (a) the amount to be received by each Settling State (specifying the amount of base payment, of each incentive payment, and of each applicable suspension, offset, or reduction); (b) the amount to be received by the separate types of funds for each Settling State (if applicable); and (c) the amount to be received by each Settling State's Exhibit G Participants.
- vi. The Directing Administrator shall provide instructions regarding the distribution of the Annual Payment to the Directed Trustee, consistent with the allocations determined in Section IV.C.v, above, as soon as practicable; *provided, however*, the Directing Administrator shall not

provide the instructions for an allocation for which notice is required pursuant to Section IV.C.v.3, above, until the distribution is no longer subject to dispute pursuant to the procedures provided by Section IV.D.ii, below.

- vii. The Directed Trustee shall distribute the funds consistent with the instructions it received pursuant to Section IV.C.vi, above, on, or as soon as practicable after the Payment Date unless the requests made pursuant to Section IV.A.iv and .v, above, provide otherwise; *provided, however*, that any amounts allocated to a Participating Subdivision or Participating Special District that has not yet secured dismissal with prejudice of its lawsuit as required under Section IX.C or IX.K of the Allergan Settlement Agreement shall not be disbursed until the Participating Subdivision or Participating Special District has secured such dismissal. Allergan shall notify the Directing Administrator if they believe a Participating Subdivision or Participating Special District has not yet secured dismissal with prejudice of its lawsuit as required under Section IX.C or IX.K of the Allergan Settlement Agreement. If so notified, the Directing Administrator will notify the Participating Subdivision or Participating Special District.
- viii. The Settlement Fund Administrators shall be also responsible for allocating and disbursing the Additional Restitution Amount for Payment Years 2-4 among Settling States listed in Exhibit N of the Allergan Settlement Agreement. The Directing Administrator shall account for the instructions it has received pursuant to Section IV.A.iv, above in directing the Directed Trustee's distribution of this money.

D. Disputes Regarding Notices.

- i. For a notice provided pursuant to Section IV.B.iii.3 or Section IV.C.iv.5, above, concerning the amount of the Annual Payment, and the Statewide Payment Amount for each Settling State, the following procedures shall apply:
 - 1. Within twenty-one (21) calendar days of the notice provided by the Directing Administrator, Allergan, any Settling State or the Enforcement Committee party may dispute, in writing, the calculation of the Annual Payment (including the amount allocated for Settlement Fund Administrator costs and fees), or the Statewide Payment Amount for a Settling State. Such disputing party must provide a written notice of dispute to the Settlement Fund Administrators, the Enforcement Committee, any affected Settling State, and Allergan identifying the nature of the dispute, the amount of money that is disputed, and the Settling State(s) affected. The Directing Administrator will maintain official contact information for providing a notice of dispute.
 - 2. Within twenty-one (21) calendar days of the sending of a written notice of dispute, any affected party may submit a response, in writing, to the Settlement Fund Administrators, the Enforcement

Committee, any affected Settling State, and Allergan identifying the basis for disagreement with the notice of dispute.

3. If no response is filed, the Directing Administrator shall adjust the amount calculated consistent with the written notice of dispute and shall notify Allergan of the amount of that year's Annual Payment due on the Payment Date. If a written response to the written notice of dispute is timely sent to the Settlement Fund Administrators, the Directing Administrator shall notify Allergan of the preliminary amount to be paid, which shall be the greater of the amount originally calculated by the Directing Administrator or the amount that would be consistent with the notice of dispute, *provided, however*, that in no circumstances shall the preliminary amount to be paid be higher than the maximum amount of Base Payment and Incentive Payments for that Payment Year as set forth on Exhibit M of the Allergan Settlement Agreement. For the avoidance of doubt, a transfer of payments from the Settlement Fund Escrow for other Payment Years does not count toward determining whether the amount to be paid is higher than the maximum amount of Base Payments and Incentive Payments for that Payment Year as set forth on Exhibit M.
 4. The Directing Administrator shall instruct the Directed Trustee to place any disputed amount of the preliminary amount paid by Allergan into the Settlement Fund Escrow and to disburse any undisputed amount to each Settling State and Exhibit G Participants.
- ii. For a notice provided pursuant to Section IV.B.iv.3 or Section IV.C.v.3, above, concerning the intrastate allocation of the Statewide Payment Amount for each Settling State, the following procedures shall apply:
1. Within twenty-one (21) calendar days of the notice provided by the Directing Administrator, any Settling State or Exhibit G Participants may dispute, in writing, the calculation of the amount to be received by a Settling State and/or its Exhibit G Participants. The Directing Administrator shall disregard any dispute that challenges the allocations adopted by a State-Subdivision Agreement approved pursuant to the provisions of Exhibit O of the Allergan Settlement Agreement or by statute. A disputing party must provide a written notice of dispute to the Settlement Fund Administrators, any affected Settling State, and any affected Exhibit G Participant identifying the nature of the dispute, the amount of money that is disputed, and the Settling State(s) affected. The Directing Administrator will maintain official contact information for providing a notice of dispute.
 2. Within twenty-one (21) calendar days of the sending of a written notice of dispute, any affected Settling State or any affected

Exhibit G Participant may submit a response, in writing, to the Settlement Fund Administrators, any affected Settling State, and any affected Exhibit G Participant identifying the basis for disagreement with the notice of dispute.

3. If no response is filed, the Directing Administrator shall adjust the amount calculated consistent with the written notice of dispute.
 4. The Directing Administrator shall instruct the Directed Trustee to place any disputed amount into the Settlement Fund Escrow and to disburse any undisputed amount to each Settling State and Exhibit G Participants.
- iii. Disputes described in this subsection shall be resolved in accordance with the terms of Section XIV.G of the Allergan Settlement Agreement.
 - iv. The decisions of the National Arbitration Panel shall be binding on Settling States, Participating Subdivisions, Allergan, and the Settlement Fund Administrators.

E. Extensions.

- i. The schedule provided for in this Section IV shall be adjusted based on what is practicable. The Settlement Fund Administrators shall provide notice to Allergan and the Enforcement Committee should the Directing Administrator and/or Directed Trustee believe that the deadlines provided for in this Section IV need to be adjusted. In such a circumstance, the Settlement Fund Administrators, Allergan, and the Enforcement Committee will meet and confer regarding the appropriate timeline, seeking to balance practical realities with the importance of expediting the receipt of funds by the Settling States and their Exhibit G Participants so that they can be used to provide Opioid Remediation.
- ii. The deadlines in this Section IV may be extended by the written agreement of Allergan and the Enforcement Committee.

V. Reporting Obligations

A. Reporting of Non-Opioid Remediation Uses.

- i. The Directing Administrator shall set up a system to receive and preserve reports from Settling States and Participating Subdivisions that have used monies from the Settlement Fund for purposes that do not qualify as Opioid Remediation, pursuant to Section VIII.C of the Allergan Settlement Agreement. The Directing Administrator will not require Settling States and Exhibit G Participants without any such uses of money to submit a report, and the Directing Administrator may treat the failure to submit a report as confirmation that a Settling State or Exhibit G Participants had no such uses of money.

- ii. Settling States and Exhibit G Participants shall report to the Directing Administrator the amount of funds received from the Settlement Fund used for purposes that do not qualify as Opioid Remediation (pursuant to Section VIII.C of the Allergan Settlement Agreement). The format of Settling States and Exhibit G Participants' reports to the Directing Administrator shall match the format of the reports Settling States and Participating Subdivisions were required to submit on March 31, 2023 pursuant to the distributor and Janssen settlements. Such Settling State or Exhibit G Participants shall make such reports to the Directing Administrator with respect to each six-month period ending on June 30 or December 31 of any year in which funds are received from the Settlement Fund. Such Settling State or Exhibit G Participants shall make each such report within ninety (90) days of the end of the applicable six-month period. The Directing Administrator shall make such reports available to Allergan and the Enforcement Committee.
- iii. The Directing Administrator shall establish a process by the due date of the first report to make the reporting under this Section V.A available to the public.

B. Abatement Accounts Fund Reporting.

- i. Upon request by Allergan, the Settlement Fund Administrators shall agree to perform such further acts and to execute and deliver such further documents as may be reasonably necessary for Allergan to establish the statements set forth in Section VIII.G of the Allergan Settlement Agreement to the satisfaction of its tax advisors, its independent financial auditors, the Internal Revenue Service, or any other governmental authority, including as contemplated by Treasury Regulations Section 1.162-21(b)(3)(ii) and any subsequently proposed or finalized relevant regulations or administrative guidance. Nothing herein shall be read to conflict with or limit the Parties' obligations under Sections VIII.G and XVI.F of the Allergan Settlement Agreement.

C. Qualified Settlement Fund Treatment.

- i. Allergan and the Settlement Fund Administrators shall agree that the Settlement Fund is intended to be classified as a "qualified settlement fund" within the meaning of Treasury regulations Section 1.468B-1, et seq. (and corresponding or similar provisions of state, local, or foreign law, as applicable). The Settlement Fund Administrators shall not take any action or tax position inconsistent with such treatment. The Settlement Fund shall be treated as a qualified settlement fund from the earliest date possible, and Allergan and the Settlement Fund Administrators shall agree to any relation-back election required to treat the Settlement Fund as a qualified settlement fund from the earliest date possible.

D. Tax Administration.

- i. The Directing Administrator shall serve as administrator of the Settlement Fund for tax purposes. The Directing Administrator shall (i) obtain federal and state taxpayer identification numbers for the Settlement Fund and provide the same to Allergan and the Settlement Fund Administrators, (ii) seek a Private Letter Ruling from the IRS determining that all investment income earned on the Trust Assets is excludible from gross income under Section 115 of the Internal Revenue Code, 26 U.S.C. § 115, (iii) be responsible for all tax reporting, withholding and filing requirements for the Settlement Fund, (iv) provide instructions to Allergan and the Settlement Fund Administrators for the release of sufficient funds from the Settlement Fund to pay all taxes owed by the Settlement Fund in accordance with Treasury regulations Section 1.468B-2 and any applicable state, local or other tax laws, (v) send copies of all such tax filings and returns to Allergan, the Enforcement Committee, and the Settlement Fund Administrators, and (vi) engage, with prior approval from Allergan and the Enforcement Committee, any other professionals necessary to complete these tasks. Allergan, the Enforcement Committee, and the Directed Trustee shall provide such cooperation and information as the Directing Administrator may reasonably request in performing the responsibilities set forth in this Section V.D.

EXHIBIT M-1
Payment Schedule

EXHIBIT M-1: PAYMENT SCHEDULE

| Payment Year | Additional Restitution Amount & All Attorneys' Fees & Costs Funds | Base Payments (45%) | Incentives A, B, & C (maximum) (48%) | Incentive D Part 1 (maximum) (3.5%) | Incentive D Part 2 (maximum) (3.5%) | Total Abatement | Overall Total |
|--|--|----------------------------|---|--|--|---------------------------|---------------------------|
| Year 1 2023: Effective Date + 30 days | \$55,774,789.29 | \$257,026,678.71 | --- | --- | --- | \$257,026,678.71 | \$312,801,468.00 |
| Year 2 July 15, 2024 | \$55,774,789.29 | \$113,091,738.63 | \$143,934,940.08 | --- | --- | \$257,026,678.71 | \$312,801,468.00 |
| Year 3 July 15, 2025 | \$55,774,789.27 | \$113,091,738.63 | \$143,934,940.08 | --- | --- | \$257,026,678.71 | \$312,801,467.98 |
| Year 4 July 15, 2026 | \$55,774,789.27 | \$81,605,970.49 | \$143,934,940.08 | \$31,485,768.14 | --- | \$257,026,678.71 | \$312,801,467.98 |
| Year 5 July 15, 2027 | --- | \$81,605,970.50 | \$143,934,940.08 | \$31,485,768.14 | --- | \$257,026,678.72 | \$257,026,678.72 |
| Year 6 July 15, 2028 | --- | \$81,605,970.50 | \$143,934,940.08 | --- | \$31,485,768.14 | \$257,026,678.72 | \$257,026,678.72 |
| Year 7 July 15, 2029 | --- | \$81,605,970.49 | \$143,934,940.08 | --- | \$31,485,768.15 | \$257,026,678.72 | \$257,026,678.72 |
| Total | \$223,099,157.12 | \$809,634,037.95 | \$863,609,640.48 | \$62,971,536.28 | \$62,971,536.29 | \$1,799,186,751.00 | \$2,022,285,908.12 |

NOTES:

1. All figures for the base and incentive payments are maximum figures that reflect the following:
 - The credits amount of \$350,686,276 for prior settlements, including San Francisco, have already been applied.
 - An assumption that all Eligible States are Settling States.
 - An assumption that all incentives are earned.

2. The Additional Restitution Amount and the state and subdivision fees and costs amounts are broken out into separate columns in Exhibit M-2.

3. Any offsets under Section VII.C for Non-Settling States would be deducted from the base payments and the maximum incentive payments (A, B & C and D) by subtracting from all payments the amount of the payment times the State Allocation Percentage assigned to each Non-Settling State in Exhibit F-2.

**EXHIBIT M-2: PAYMENT SCHEDULE FOR FEE FUNDS, COST FUNDS AND ADDITIONAL RESTITUTION
(Breakdown of Second Column in Exhibit M-1)**

| Payment Year | Attorney Fee and Cost Fund (Subdivisions) | State Cost Fund | State Outside Counsel Fee Fund | Additional Restitution Amount | Total (Shown in Ex. M-1, 2nd Column) |
|--|--|------------------------|---------------------------------------|--------------------------------------|--|
| Year 1 2023: Effective Date + 30 days | \$46,778,855.53 | \$3,598,373.50 | \$2,698,780.13 | \$2,698,780.13 | \$55,774,789.29 |
| Year 2 July 15, 2024 | \$46,778,855.53 | --- | \$4,497,966.88 | \$4,497,966.88 | \$55,774,789.29 |
| Year 3 July 15, 2025 | \$46,778,855.52 | --- | \$4,497,966.88 | \$4,497,966.87 | \$55,774,789.27 |
| Year 4 July 15, 2026 | \$46,778,855.52 | --- | \$4,497,966.87 | \$4,497,966.88 | \$55,774,789.27 |
| Total | \$187,115,422.10 | \$3,598,373.50 | \$16,192,680.76 | \$16,192,680.76 | \$223,099,157.12 |

M-3

EXHIBIT N
Additional Restitution Amount Allocation

| | |
|-----------------------------|----------------|
| Alabama | 2.3235064275% |
| American Samoa | 0.0249290899% |
| Arizona | 3.4587568289% |
| Arkansas | 1.3572625067% |
| California | 14.4450765453% |
| Colorado | 2.4192554291% |
| Connecticut | 1.8837281232% |
| District of Columbia | 0.2620389205% |
| Guam | 0.0699391581% |
| Illinois | 4.8429924684% |
| Indiana | 3.2276944929% |
| Iowa | 1.0802095029% |
| Kansas | 1.1415833881% |
| Maine | 0.7706700866% |
| Maryland | 3.0729495134% |
| Massachusetts | 3.3539006587% |
| Michigan | 4.9531894399% |
| Minnesota | 1.8887504448% |
| Missouri | 2.9201303591% |
| Montana | 0.4550557494% |
| N. Mariana Islands | 0.0243230499% |
| Nebraska | 0.6073579252% |
| New Hampshire | 0.8422452854% |
| New Jersey | 4.0113502576% |
| North Carolina | 4.7322180042% |
| North Dakota | 0.2475488543% |
| Oregon | 2.0006852452% |
| Pennsylvania | 6.6802688492% |
| South Carolina | 2.2411620291% |
| Tennessee | 3.9138188795% |
| Texas | 9.1626320793% |
| Utah | 1.6695130485% |
| Vermont | 0.3705243381% |
| Virgin Islands | 0.0459606175% |
| Virginia | 3.3197424763% |
| Washington | 3.3762173891% |
| Wisconsin | 2.5599397925% |
| Wyoming | 0.2428727457% |

EXHIBIT O
Adoption of a State-Subdivision Agreement

A State-Subdivision Agreement shall be applied if it meets the requirements of **Section VIII** and is approved by the State and by the State's Subdivisions as follows:

1. *Requirements for Approval.* A State-Subdivision Agreement shall be deemed as agreed to when it has been approved by the State and either (a) Subdivisions whose aggregate "Population Percentages," determined as set forth below, total more than sixty percent (60%), or (b) Subdivisions whose aggregate Population Percentages total more than fifty percent (50%) provided that these Participating Subdivisions also represent fifteen percent (15%) or more of the State's counties or parishes (or, in the case of Settling States whose counties and parishes do not function as local governments, 15% of or more of the Settling State's non-county Subdivisions), by number.
2. *Approval Authority.* Approval by the State shall be by the Attorney General. Approval by a Subdivision shall be by the appropriate official or legislative body pursuant to the required procedures for that Subdivision to agree to a legally binding settlement.
3. *Population Percentage Calculation.* For purposes of this **Exhibit O** only, Population Percentages shall be determined as follows: For States with functional counties or parishes¹, the Population Percentage of each county or parish shall be deemed to be equal to (a) (1) two hundred percent (200%) of the population of such county or parish, minus (2) the aggregate population of all Primary Incorporated Municipalities located in such county or parish, divided by (b) two hundred percent (200%) of the State's population. A "Primary Incorporated Municipality" means a city, town, village or other municipality incorporated under applicable state law with a population of at least 25,000 that is not located within another incorporated municipality. The Population Percentage of each Primary Incorporated Municipality shall be equal to its population (including the population of any incorporated or unincorporated municipality located therein) divided by two hundred percent (200%) of the State's population; *provided* that the Population Percentage of a Primary Incorporated Municipality that is not located within a county shall be equal to two hundred percent (200%) of its population (including the population of any incorporated or unincorporated municipality located therein) divided by two hundred percent (200%) of the State's population. For all States that do not have functional counties or parishes, the Population Percentage of each non-county Subdivision

¹ Certain states do not have counties or parishes that have functional governments, including Alaska, Connecticut, Massachusetts, Rhode Island, and Vermont.

(including any incorporated or unincorporated municipality located therein), shall be equal to its population divided by the State's population.

4. *Preexisting Agreements and Statutory Provisions.* A State may include with the notice to its Subdivisions an existing agreement, a proposed agreement, or statutory provisions regarding the distribution and use of settlement funds and have the acceptance of such an agreement or statutory provision be part of the requirements to be an Initial Participating Subdivision.
5. *Revised Agreements.* A State-Subdivision Agreement that has been revised, supplemented, or refined shall be applied if it meets the requirements of **Section VIII** and is approved by the State and by the State's Subdivisions pursuant to the terms above.

EXHIBIT P
Injunctive Relief

I. DEFINITIONS

- A. “*Health Care Provider(s)*” means any physician or other health care practitioner who is licensed to provide health care services or to prescribe pharmaceutical medications and any medical facility, practice, hospital, clinic, pharmacy, or any other health facility that provides health care services or prescribes or dispenses pharmaceutical medications.
- B. “*In-Kind Support*” means payment or assistance in the form of goods, commodities, services, or anything else of value.
- C. “*Lobby*” and “*Lobbying*” shall have the same meaning as “lobbying activities” and “lobbying contacts” under the federal lobbying disclosure act, 2 U.S.C. § 1602 *et seq.*, and any analogous state or local provisions governing the person or entity being lobbied. As used in this document, “Lobby” and “Lobbying” include Lobbying directly or indirectly, through grantees or Third Parties.
- D. “*Opioid(s)*” means all naturally occurring, synthetic, or semisynthetic substances that interact with mu-opioid receptors primarily in the central nervous system and have demonstrated addictive properties.
- E. “*Opioid-Induced Side Effects Treatment Product(s)*” shall mean any pharmaceutical product that has been approved by the U.S. Food & Drug Administration (“FDA”) and expressly indicated for the treatment of a specified “Opioid-induced” side effect (such as Movantik® which is “an opioid antagonist indicated for the treatment of opioid-induced constipation”). The term “Opioid-Induced Side Effects Treatment Product(s)” shall not include pharmaceutical products that may treat medical conditions that may also be side effects of Opioids or Opioid Products or that may treat someone who uses or has a history of using Opioids or Opioid Products and was diagnosed with certain medical conditions (e.g., anxiety, depression, and Hepatitis C), unless the FDA approved indication states that it is approved to treat a specific “Opioid-induced” side effect by expressly referencing that the side effect was caused by an Opioid or Opioid Product (e.g., “Opioid-induced”). Also, by way of example, the term “Opioid-Induced Side Effects Treatment Product(s)” shall not include the following pharmaceutical medications: BOTOX®, CELEXA®, FETIZMA®, HUMIRA®, LEXAPRO®, LINZESS®, NIMBEX®, ORIAHNN®, ORILISSA®, QULIPTA®, RINVOQ®, SAVELLA®, UBRELVY®, ULTANE®, ULTANE NOVAPLUS®, VIBERZI®, or VIEKIRA PAK®.
- F. “*Opioid Product(s)*” means all past, current, and future medications containing Opioids approved by the FDA and listed by the U.S. Drug Enforcement Agency (“DEA”) as Schedule II, III, or IV drugs pursuant to the federal Controlled

Substances Act (including but not limited to buprenorphine, codeine, fentanyl, hydrocodone, hydromorphone, meperidine, methadone, morphine, oxycodone, oxymorphone, tapentadol, and tramadol). The term “Opioid Product(s)” shall not include (1) methadone, buprenorphine, and other substances when used exclusively to treat opioid abuse, addiction, OUD, or overdose; or (2) raw materials, immediate precursors, and/or active pharmaceutical ingredients (“APIs”) used in the manufacture or study of Opioids or Opioid Products, but only when such materials, immediate precursors, and/or APIs are sold or marketed exclusively to DEA-licensed manufacturers or DEA-licensed researchers. Also, by way of example, the terms “Opioid(s)” and “Opioid Product(s)” shall not include pharmaceutical medications that may relieve pain but not by interacting with mu-opioid receptors primarily in the central nervous system, such as BOTOX®, CELEXA®, FETIZMA®, HUMIRA®, LEXAPRO®, LINZESS®, NIMBEX®, ORIAHNN®, ORILISSA®, QULIPTA®, RINVOQ®, SAVELLA®, UBRELVY®, ULTANE®, ULTANE NOVAPLUS®, VIBERZI®, or VIEKIRA PAK®.

- G. “*OUD*” means opioid use disorder defined in the *Diagnostic and Statistical Manual of Mental Disorders, Fifth Edition (DSM–5)*, as updated or amended.
- H. “*Settling State*” shall mean each State or United States territory that meets the participation requirements for becoming a Settling State under **Section II** of the Allergan Public Global Settlement Agreement and then participates in the Allergan Public Global Settlement Agreement.
- I. “*Promote*,” “*Promoting*,” “*Promotion*,” and “*Promotional*” shall mean dissemination of information or other practices intended or that could reasonably be anticipated to increase the sale, prescription, or utilization of prescription products or that attempt to influence prescribing practices or formulary decisions in the Settling States.
- J. “*Third Party(ies)*” means any person or entity other than Allergan or a Releasor.
- K. “*Treatment of Pain*” means the provision of therapeutic modalities to alleviate or reduce pain.
- L. “*Unbranded Information*” means any information that does not identify a specific branded or generic product.

II. INJUNCTIVE RELIEF

Allergan does not currently manufacture, sell, Promote, or Lobby for any Opioids or Opioid Products. As provided below, Allergan shall not manufacture, sell, Promote, or Lobby for any Opioids or Opioid Products in or for distribution in the Settling States or in a manner that directly affects the Settling States. However, the Parties acknowledge that certain Opioids or Opioid Products sold by Allergan prior to 2021 may still be circulating in the marketplace outside the possession and control of Allergan and the same is not a breach of any terms within this **Exhibit P**. Further, Allergan does not currently manufacture, sell, Promote, or Lobby for any Opioid-Induced Side Effects Treatment Products, and does not have any current intentions to do so in the

future. For the avoidance of doubt, only the Settling States shall have the ability to enforce the terms of this Agreement.

For purposes of this **Exhibit P** only, *Allergan* means Allergan Finance, LLC (f/k/a Actavis, Inc., which, in turn, was f/k/a Watson Pharmaceuticals, Inc.), Allergan Limited (f/k/a Allergan plc which, in turn, was f/k/a Actavis plc), and AbbVie Inc., and each of their respective parents (as applicable), subsidiaries, successors, affiliates, and officers, directors, employees, representatives, and agents under the control of the foregoing.

A. Compliance Duration

1. Unless addressed in Section II.A.2 below, each term of Section II of this **Exhibit P** shall be effective for ten (10) years from the Effective Date and is limited to conduct that involves or affects the Settling States.
2. The provisions of Section II.H.1, Section II.H.2, and Section II.I shall not be subject to any term.
3. Nothing in this **Exhibit P** shall relieve Allergan of its independent obligation to fully comply with the laws of the Settling States before or after expiration of the injunction period specified in this subsection.

B. Ban on Selling and Manufacturing Opioids

1. Allergan shall not manufacture or sell any Opioids or Opioid Products for distribution in the Settling States. Allergan represents that Kadian® and Norco® were voluntarily discontinued by the end of 2020 and that the last inventory shipped will expire on or before June 30, 2023.

C. Ban on Promotion

1. Allergan shall not engage in Promotion of Opioids or Opioid Products, including but not limited to, by:
 - a. Employing or contracting with sales representatives, Health Care Providers, any Third Party, or other persons to Promote Opioids or Opioid Products to (i) Health Care Providers, (ii) patients, (iii) third-party payors (e.g., any entity, other than an individual, that pays or reimburses for the dispensing of prescription medicines, including but not limited to managed care organizations and pharmacy benefit managers), or (iv) persons involved in determining formulary access or treatment guidelines to Promote Opioids or Opioid Products;
 - b. Using speakers, key opinion leaders, thought leaders, lecturers, and/or speaking events for Promotion of Opioids or Opioid Products;

- c. Creating or distributing (directly or indirectly through Third Parties) Promotional materials (such as advertisements) that Promote Opioids or Opioid Products, including but not limited to brochures, newsletters, pamphlets, journals, books, guides, websites or internet advertisements, social media accounts or networks, and providing hyperlinks, engaging in internet search engine optimization, or otherwise directing internet traffic by improving rankings or making content appear among the top results in an internet search or otherwise be more visible or more accessible to the public on the internet to Promote Opioids or Opioid Products; and
 - d. Disseminating Unbranded Information (such as about a medical condition or disease state) that contains links to branded Promotional information about Opioids or Opioid Products or that generates data that Allergan uses to Promote Opioids or Opioid Products.
- 2. Allergan shall not engage in the following specific Promotion of Treatment of Pain to Promote Opioids or Opioid Products.
 - a. Allergan shall not Promote the Treatment of Pain to Promote Opioids, except that Allergan may continue to Promote the Treatment of Pain with non-Opioids.
 - b. Allergan shall not knowingly Promote the Treatment of Pain to Promote Opioids through Third Parties, except that Allergan may continue to Promote the Treatment of Pain with non-Opioids.
 - c. Allergan shall not Promote the concept that pain is undertreated to Promote Opioids or Opioid Products.
 - d. Allergan shall not knowingly Promote the concept that pain is undertreated through Third Parties to Promote Opioids or Opioid Products.
- 3. Allergan shall not engage in the following specific Promotion of Opioid-Induced Side Effects Treatment Products to Promote Opioids or Opioid Products.
 - a. Allergan shall not Promote Opioid-Induced Side Effects Treatment Products with or by referring directly to Opioids or Opioid Products (including with Unbranded Information).
 - b. Allergan shall not knowingly Promote Opioid-Induced Side Effects Treatment Products with or by referring directly to Opioids or Opioid Products through Third Parties.

- c. Nothing in this section shall prevent Allergan from conveying the information contained in an FDA-approved label in the course of Promotion of Opioid-Induced Side Effects Treatment Products.
4. Section II.C.1-3 is not intended and shall not be interpreted to prohibit or restrict any and all discussions or references to Opioids or Opioid Products or any Allergan conduct (including Promotion) related to non-Opioid Products (including those that are approved for the Treatment of Pain or Opioid-Induced Side Effects Treatment Products) when doing so is not to Promote Opioids or Opioid Products, including, for example, (a) if certain patient populations, such as those with a history of abuse of Opioids or Opioid Products, are identified as having a higher prevalence of other conditions, such as Hepatitis C, or being appropriate candidates for treatment of those other conditions, (b) if such discussions or references relate to products that may treat medical conditions that may also be side effects of Opioids or Opioid Products (e.g., anxiety, depression, and Hepatitis C), and/or (c) if such discussions or references relate to the Promotion of BOTOX®, CELEXA®, FETIZMA®, HUMIRA®, LEXAPRO®, LINZESS®, NIMBEX®, ORIAHNN®, ORILISSA®, QULIPTA®, RINVOQ®, SAVELLA®, UBRELVY®, ULTANE®, ULTANE NOVAPLUS®, VIBERZI®, or VIEKIRA PAK®.
5. Notwithstanding Sections II.C.1-3 directly above, Allergan may engage in non-Promotional conduct, including but not limited to the following:
 - a. Maintain a corporate website that includes Opioid Products on company's list of products that contains principally the following content: the FDA-approved package insert, medication guide, and labeling;
 - b. Maintain a product website for any Opioid Product that contains principally the following content: the FDA-approved package insert, medication guide, and labeling, and a statement directing patients or caregivers to speak with a licensed Health Care Provider;
 - c. Provide the following factual information about Opioid Products sold by Allergan prior to 2021 which may still be circulating in the marketplace outside the possession and control of Allergan: an Opioid Product's NDC, SKU, or other relevant information such as formulation, package size, dosage, or pricing;
 - d. Provide or collect information or support the provision or collection of information as expressly required by law or any state or federal government agency with jurisdiction in the Settling State where the information is provided (including but not limited to collecting and/or reporting adverse events related to Opioid Products);

- e. Provide the following by mail, electronic mail, on or through Allergan's corporate or product websites, or through other electronic or digital methods: FDA-approved package insert, medication guide, and labeling for Opioid Products, or other prescribing information for Opioid Products that are published or approved by a state or federal government agency with jurisdiction in the Settling State where the information is provided;
 - f. Provide scientific and/or medical information in response to an unsolicited request by a Health Care Provider consistent with FDA standards, rules, regulations, and/or guidance, including, but not limited to, *Responding to Unsolicited Requests for Off-Label Information About Prescription Drugs and Medical Devices* (Dec. 2011) as updated or amended by the FDA, and Guidance for Industry, *Good Reprint Practices for the Distribution of Medical Journal Articles and Medical or Scientific Reference Publications on Unapproved New Uses of Approved Drugs and Approved or Cleared Medical Devices* (Jan. 2009) as updated or amended by the FDA;
 - g. Provide a response to any unsolicited question or request from a patient or caregiver, directing the patient or caregiver to the FDA-approved package insert, medication guide, and labeling for Opioid Products, to speak with a licensed Health Care Provider without describing the safety or effectiveness of any Opioid Product or naming any specific Health Care Provider, or to speak with their health insurance carrier regarding coverage of an Opioid Product;
 - h. Provide Health Care Economic Information, as defined at 21 U.S.C. § 352(a), to a payor, formulary committee, or other similar entity with knowledge and expertise in the area of health care economic analysis consistent with FDA standards, rules, regulations, and/or guidance, including, but not limited to, FDA's Draft Questions and Answers Guidance for Industry and Review Staff, *Drug and Device Manufacturer Communications With Payors, Formulary Committees, and Similar Entities* (Jan. 2018), as updated or amended by the FDA;
 - i. Conduct or provide financial support or In-Kind Support for bona fide scientific research; and
 - j. Draft, publish, or provide financial support or In-Kind Support for bona fide scientific publications.
6. To the extent that Allergan engages in conduct permitted by Section II.C.4 and 5 above, Allergan shall do so in a manner that is truthful, non-misleading, accurate, and non-deceptive.

D. No Financial Reward or Discipline Based on Volume of Opioid Product Sales

1. Allergan shall not provide financial incentives to its sales and marketing employees or discipline its sales and marketing employees based upon sales volume or sales quotas for Opioid Products.
2. Allergan shall not offer or pay any remuneration (including any compensation or rebate), directly or indirectly (e.g., through Third Parties), to any person in return for the prescribing, sale, use, or distribution of an Opioid Product (except to the extent a pre-existing contractual or legal requirement exists related to Opioid Products sold by Allergan before 2021).

E. Ban on Funding/Grants to Third Parties

1. Allergan shall not directly or indirectly provide financial support or In-Kind Support to any Third Party regarding conduct that Promotes Opioids or Opioid Products, including educational programs, brochures, newsletters, pamphlets, journals, books, guides, websites, or social media accounts or networks that Promote Opioids or Opioid Products, including Promoting Opioids or Opioid Products through the Promotion of Treatment of Pain, but excluding financial support otherwise required by this **Exhibit P**, a court order, a federal or state agency (e.g., FDA-approved Risk Evaluation and Mitigation Strategy (REMs)), or a federal or state law or regulation.
2. Allergan shall not directly or indirectly provide financial support or In-Kind Support to any Third Party for medical education programs to Promote Opioids or Opioid Products.
3. Allergan shall not create, sponsor, provide financial support or In-Kind Support to, or otherwise operate or control, any medical society or patient advocacy group related to conduct that Promotes Opioids or Opioid Products (including Promoting Opioids or Opioid Products through the Promotion of Treatment of Pain).
4. Allergan shall not provide links to any Third Party website or materials or otherwise distribute materials created by a Third Party for the purpose of Promoting Opioids or Opioid Products (including Promoting Opioids or Opioid Products through the Promotion of Treatment of Pain).
5. Allergan shall not use, assist, or employ any Third Party to engage in any activity that Allergan itself would be prohibited from engaging in pursuant to this **Exhibit P**. To the extent Allergan supports trade groups engaged in Lobbying, Allergan shall notify the trade groups at the time it makes its trade association payments that Allergan's support shall not be used to encourage the use of Opioids or Opioid Products or discourage the use of non-Opioids or Opioid Products for the purpose of indirectly encouraging

the use of Opioids or Opioid Products (but shall not be responsible for how the trade group ultimately uses the support provided because it is outside of Allergan's control).

6. Allergan shall not enter into any contract or agreement with any person or entity or otherwise attempt to influence any person or entity in such a manner that has the purpose or foreseeable effect of limiting the dissemination of information regarding the risks and side effects of using Opioids or Opioid Products.
7. No officer or Vice President-level employee of Allergan may concurrently serve as a director, board member, employee, agent, or officer of any entity that primarily engages in conduct that Promotes Opioids or Opioid Products. Nothing in this provision shall preclude an officer or Vice President-level employee of Allergan from concurrently serving on the board of a hospital.
8. Allergan shall play no role in appointing persons to the board, or hiring persons to the staff, of any Third Party that primarily engages in conduct that Promotes Opioids or Opioid Products. For avoidance of doubt, nothing in this paragraph shall prohibit Allergan from fully and accurately responding to unsolicited requests or inquiries about a person's fitness to serve as an employee or board member at any such Third Party.

F. Lobbying Restrictions

1. Allergan shall not Lobby for the enactment of any federal, state, or local legislative or regulatory provision that:
 - a. Encourages or requires Health Care Providers to prescribe Opioids or Opioid Products or sanctions Health Care Providers for failing to prescribe Opioids or failing to treat pain with Opioids;
 - b. Has the effect of limiting access to any non-Opioid alternative pain treatments; or
 - c. Pertains to the classification of any Opioid or Opioid Product as a scheduled drug under the Controlled Substances Act.
2. Allergan shall not Lobby against the enactment of any federal, state, or local legislative or regulatory provision that supports:
 - a. The use of non-pharmacologic therapy and/or non-Opioid pharmacologic therapy to treat chronic pain over or instead of Opioids or Opioid Products, including but not limited to Third Party payment or reimbursement for such therapies;

- b. The use and/or prescription of immediate release Opioids or Opioid Products instead of extended-release Opioids or Opioid Products when an Opioid or Opioid Product is initiated, including but not limited to Third Party reimbursement or payment for such prescriptions;
 - c. The prescribing of the lowest effective dose of an Opioid or Opioid Product, including but not limited to Third Party reimbursement or payment for such prescriptions;
 - d. The limitation of initial prescriptions of Opioids or Opioid Products to treat acute pain;
 - e. The prescribing and other means of distribution of naloxone to minimize the risk of overdose, including but not limited to Third Party reimbursement or payment for naloxone;
 - f. The use of urine testing before starting use of Opioids or Opioid Products and annual urine testing when Opioids or Opioid Products are prescribed, including but not limited to Third Party reimbursement or payment for such testing;
 - g. Evidence-based treatment (such as using medication-assisted treatment with buprenorphine or methadone in combination with behavioral therapies) for OUD, including but not limited to Third Party reimbursement or payment for such treatment; or
 - h. The implementation or use of disposal systems when solely related to Opioids or Opioid Products (versus of general applicability to all pharmaceutical medications, for example).
3. Allergan shall not Lobby against the enactment of any federal, state, or local legislative or regulatory provision expanding the operation or use of Prescription Drug Monitoring Programs (“PDMPs”), including but not limited to provisions requiring Health Care Providers to review PDMPs when Opioid Product use is initiated and with every prescription thereafter.
4. Notwithstanding the foregoing restrictions in Sections II.F.1-3, the following conduct is not restricted:
- a. Challenging the enforcement or interpretation of (including, but not limited to, suing for declaratory or injunctive relief) any laws, rules, or regulations;
 - b. Communications by Allergan in response to a law, rule, regulation, or order requiring such communication;

- c. Communications by an Allergan representative appearing before a federal or state legislative, administrative, or regulatory body, committee, or subcommittee as a result of a mandatory order or subpoena commanding that person or Allergan's designee to testify;
- d. Responding, in a manner consistent with this **Exhibit P**, to an unsolicited request for the input on the passage of legislation or the promulgation of any rule or regulation when such request is submitted in writing specifically to Allergan from a government entity directly involved in the passage of that legislation or promulgation of that rule or regulation; or
- e. Lobbying for or against provisions of legislation, rule, or regulation that address subjects other than those identified in Sections II.F.1-3, so long as Allergan does not support specific portions of such legislation, rule, or regulation covered by Section II.F.1 or oppose specific portions of such legislation, rule, or regulation covered by Sections II.F.2-3. Allergan may Lobby for or against any legislation, rule, or regulation that may be covered by Sections II.F.1-3, if such legislation, rule, or regulation has general or specific provisions that affect medications beyond Opioids or Opioid Products, so long as Allergan's intent and purpose of doing so is not to Promote Opioids or Opioid Products.

G. Ban on Prescription Savings Programs

- 1. Allergan shall not directly or indirectly offer any discounts, coupons, rebates, or other methods which have the effect of reducing or eliminating a patient's co-payments or the cost of prescriptions (e.g., free trial prescriptions) for any Opioid Product (except to the extent a pre-existing contractual or legal requirement exists related to Opioid Products sold by Allergan before 2021).
- 2. Allergan shall not directly or indirectly provide financial support to any Third Party for discounts, coupons, rebates, or other methods which have the effect of reducing or eliminating a patient's co-payments or the cost of prescriptions (e.g., free trial prescriptions) for any Opioid Product (except to the extent a pre-existing contractual or legal requirement exists related to Opioid Products sold by Allergan before 2021).
- 3. Allergan shall not directly or indirectly assist patients or Health Care Providers with the claims and/or prior authorization process required for third-party payors to approve payment for any Opioid Product.
- 4. Allergan may directly or indirectly provide financial support or In-Kind Support for non-Opioids to any Third Party that provides patient assistance

or support services for the purposes of helping patients afford and gain access to the medications prescribed to them.

H. General Terms

1. Allergan shall not make any written or oral statement about Opioids or any Opioid Product that is unfair, false, misleading, deceptive or unconscionable as defined under the law of the Settling States. For purposes of this paragraph, “Opioid Product” shall also include methadone, buprenorphine, and other substances when used exclusively to treat opioid abuse, addiction, or overdose.
2. Allergan shall not represent that Opioids or any Opioid Product(s) have approvals, characteristics, uses, benefits, or qualities that they do not have. For purposes of this paragraph, “Opioid Product” shall also include methadone, buprenorphine, and other substances when used exclusively to treat opioid abuse, addiction, or overdose.
3. This **Exhibit P** shall not be construed or used as a waiver or limitation of any defense otherwise available to Allergan or any Released Entity in any action, and nothing in this **Exhibit P** is intended to or shall be construed to prohibit Allergan or any Released Entity in any way whatsoever from taking legal or factual positions with regard to any Opioid Products in prosecution or defense of litigation or other legal proceedings.
4. Upon the request of the Attorney General of any Settling State, Allergan shall provide the Attorney General with copies of the following, within forty-five (45) days of the request:
 - a. Any litigation or civil or criminal law enforcement subpoenas or CID relating to Allergan’s Opioid Product(s) that Allergan received after the Effective Date of the Agreement; and
 - b. Warning or untitled letters issued by the FDA regarding Allergan’s Opioid Product(s) and all correspondence between Allergan and the FDA related to such letters that Allergan received after the Effective Date of the Agreement.
5. Nothing in this **Exhibit P** shall be construed to limit or impair Allergan’s ability to:
 - a. Communicate its positions and/or respond to media inquiries concerning litigation, investigations, or other proceedings or matters relating to Allergan or its Opioid Products.
 - b. Maintain a website explaining its litigation positions and responding to allegations concerning Allergan or its Opioid Products.

I. Compliance with All State Laws and Regulations Relating to the Sale, Promotion, and Distribution of Any Opioid Product

1. Allergan shall comply with all applicable State laws and regulations that relate to the sale, Promotion, distribution, and disposal of Opioids or Opioid Products in the Settling States, provided that nothing in this paragraph requires Allergan to violate federal law or regulations, including but not limited to:
 - a. State Controlled Substances Act, including all guidance issued by the applicable state regulator(s);
 - b. State Consumer Protection Laws; and
 - c. State laws, regulations, and guidelines related to the prescribing, distribution, and disposal of Opioid Products.

J. Clinical Data Transparency

1. Allergan agrees to make available to an independent Third-Party data center or platform owner (e.g., Vivli) anonymized clinical data generated from Allergan-sponsored Phase II-IV interventional clinical studies—regardless of whether that data was submitted to a regulatory authority (e.g., FDA)—for branded opioid drugs that are Opioids or Opioid Products that have received an initial marketing authorization from a regulatory authority to the extent Allergan conducts a reasonable, good faith investigation to locate any such data and it is in Allergan’s possession. Anonymized clinical data includes:
 - a. Full analyzable data set(s) (including individual participant-level data de-identified);
 - b. The clinical study report(s) redacted for commercial or personal identifying information;
 - c. The full protocol(s) (including the initial version, final version, and all amendments); and
2. Full statistical analysis plan(s) (including all amendments and documentation for additional work processes); and Dataset Specifications, which describe the available dataset variables (such as age, race, blood pressure, lab values, etc.).
3. The independent Third Party will facilitate the disclosure of such clinical data to qualified researchers with a bona fide scientific research proposal as reviewed and approved by an independent review panel for scientific merit consistent with the panel’s assessment criteria and pursuant to an agreed upon data use agreement.

4. Allergan shall not interfere with decisions made by the staff or reviewers associated with the independent Third-Party data center or platform owner.
5. Allergan shall bear all costs for making clinical data available pursuant to Section II.J.1 of this **Exhibit P**.

III. DOCUMENT DISCLOSURE

A. Documents Subject to Public Disclosure

The following documents must be provided to each Settling State and are subject to public disclosure in perpetuity, except for the redactions authorized by section B:

1. All Allergan-produced documents admitted as trial exhibits in *In re Opioid Litigation*, Index No. 400000/2017 (N.Y. Sup. Ct., Suffolk County), *The City and County of San Francisco, California and the People of the State of California, acting by and through San Francisco City Attorney David Chiu v. Purdue Pharma L.P., et al.*, Case No. 3:18-cv-07591 (N.D. Cal.), *The State of West Virginia ex rel. Patrick Morrisey, Attorney General v. Teva Pharmaceutical Industries Ltd., et al.*, Civil Action No. 19-C-104 BNE (W. Va. Cir. Ct., Boone County), or *The People of the State of California, acting by and through Santa Clara County Counsel James R. Williams, Orange County District Attorney Tony Rackauckas, Los Angeles County Counsel Mary C. Wickham, and Oakland City Attorney Barbara J. Parker v. Purdue Pharma L.P., et al.*, Case No. 30-2014-00725287-CU-BT-CXC (Cal. Super. Ct., Orange County), together with complete trial transcripts.
2. All Allergan deposition transcripts, and exhibits from or produced in the matters identified in subsection III.A.1, as well as in *In re Nat'l Prescription Opiate Litig.*, No. 1:17-md-02804 (N.D. Ohio).
3. All summary judgment filings, proposed findings of fact and law, and expert reports relating to the claims against Allergan that were filed in the matters identified in subsections III.A.1 and III.A.2, together with related exhibits.
4. All documents provided under this provision must be provided in an appropriate electronic format with appropriate metadata.
5. In addition, Allergan shall not object to public disclosure of the following documents, without further redaction: Acquired_Actavis_00000001-Acquired_Actavis_02689490.

B. Information That Allergan May Redact

1. The following categories of information are exempt from public disclosure:

- a. Information subject to trade secret protection. A “trade secret” is information, including a formula, pattern, compilation, program, device, method, technique or process, that (a) derives independent economic value, actual or potential, from not being generally known to the public or to other persons who can obtain economic value from its disclosure and use; and (b) is the subject of efforts that are reasonable under the circumstances to maintain its secrecy. Even if the information falls within the definition, “trade secret” does not include information reflecting sales or promotional strategies, tactics, targeting, or data, or internal communications related to sales or promotion or information in documents dated more than five (5) years before the disclosure required by this section.
- b. Confidential personal information. “Confidential personal information” means individual Social Security or tax identification numbers, personal financial account numbers, passport numbers, driver license numbers, home addresses, home telephone numbers, personal email addresses, and other personally identifiable information protected by law from disclosure. “Confidential personal information” does not include the names of Allergan’s officers, directors, employees, consultants, agents, or attorneys or of prescribers or of officials of a government agency.
- c. Information that is inappropriate for public disclosure because it is subject to personal privacy interests recognized by law (e.g., HIPAA), or contractual rights of third parties that Allergan may not abrogate.
- d. Information regarding Allergan employees’ personal matters unrelated to Allergan, including emails produced by Allergan custodians discussing vacation or sick leave, family, or other personal matters.
- e. Information that is protected by the attorney–client or attorney work product privilege.
- f. Financial documents designated as “Highly Confidential” or “Highly Confidential Information” under Case Management Order No. 2 in *In re Nat’l Prescription Opiate Litig.*, No. 1:17-md-02804 (N.D. Ohio) and produced in response to the April 3, 2019 Ruling Regarding Jurisdictional Discovery on Defendants Allergan, Teva, and Mallinckrodt, including tax returns including all schedules and attachments, policies regarding accounting, and annual reports.

C. Redaction of Documents Containing Protected Information

1. Whenever a document contains information subject to a claim of exemption pursuant to section B, Allergan will provide the document in redacted form. Such redactions must indicate that trade secret and/or private information, as appropriate, has been redacted. Redactions are limited to the minimum redactions possible, consistent with section B.
2. Allergan must provide to each Settling State a log noting each document redacted. The log must also provide fields stating the basis for redacting the document, with sufficient detail to allow an assessment of the merits of the assertion. The log is subject to public disclosure in perpetuity. The log shall be provided by the production deadline.
3. In addition to the redacted documents, Allergan shall, upon any Settling State's request, also produce all documents identified in subsection III.A above in unredacted form to such Settling State at the same time, but only to the extent the document was produced by Allergan in an unredacted form in the underlying litigation, and only for the purpose of permitting a merits assessment and potential challenge of the redaction pursuant to Section IV herein.

D. Public Disclosure Through a Document Repository

1. Each Settling State may publicly disclose all documents covered by this section through a public repository maintained by a governmental, non-profit, or academic institution. Each Settling State may specify the terms of any such repository's use of those documents, including allowing the repository to index and make searchable all documents subject to public disclosure, including the metadata associated with those documents.

E. Timeline for Production

1. Allergan shall produce all documents required by Section A within nine months from the Effective Date.

F. Support Payment

1. Within thirty (30) calendar days of the Effective Date, Allergan will make one-time payments totaling \$1,375,000 to the University of California, San Francisco Foundation (UCSF Foundation) and The Johns Hopkins University, to be used to support a public repository of documents subject to this section.

IV. ENFORCEMENT

- A. For the purposes of resolving disputes with respect to compliance with **Exhibit P**, should any of the Settling States have reason to believe that Allergan has violated a provision of **Exhibit P**, then such Settling State shall notify Allergan in writing of the specific objection, identify with particularity the provisions of **Exhibit P** that

the practice appears to violate, and give Allergan thirty (30) days to respond to the notification (“Response Period”).

- B. Upon receipt of written notice from any of the Settling States, Allergan shall provide a written response to the Settling State’s notification, containing either a statement explaining why Allergan believes it is in compliance with **Exhibit P**, or a detailed explanation of how the alleged violation occurred and a statement explaining how and when Allergan intends to remedy or has remedied the alleged violation. Allergan may request a reasonable amount of additional time to cure any violation through such remedial measures (“Cure Period”) and the Settling State shall not unreasonably withhold approval of such request.
- C. The Settling State may not take any action concerning the alleged violation of **Exhibit P** during the Response and Cure Periods. Nothing shall prevent the Settling State from agreeing in writing to provide Allergan with additional time beyond the thirty (30) days to respond to the notice. However, the Settling State may take any action, including, but not limited to legal action to enforce compliance with the Consent Judgment, without delay if the Settling State believes that a threat to the health or safety of the public requires immediate action.
- D. The Settling State may bring an action against Allergan to enforce the terms of **Exhibit P**, but only after providing Allergan an opportunity to respond to the notification and, if agreed upon, a period to cure any violation, as described above, or within any other period as agreed to by Allergan and the Settling State.
- E. Nothing in this Consent Judgment shall be interpreted to limit any Settling State’s Civil Investigative Demand (“CID”) or investigative subpoena authority, to the extent such authority exists under applicable state law.
- F. Nothing herein shall be construed to exonerate any failure to comply with any provision of **Exhibit P** after the Effective Date, or to compromise the authority of any Settling State to take action for any failure to comply with **Exhibit P**, consistent with this section.

EXHIBIT Q
[Intentionally Omitted]

EXHIBIT R
Agreement on Attorneys' Fees, Costs, and Expenses

This Agreement on Attorneys' Fees, Expenses, and Costs ("Fee Agreement") is entered between Teva, Allergan, and the Plaintiffs' Executive Committee appointed in the multidistrict litigation in the Northern District of Ohio, *In re National Prescription Opiate Litigation*, No. 1:17-md-02804 ("MDL PEC"), in connection with the Teva Global Opioid Settlement Agreement ("Teva Agreement") and the Allergan Public Global Opioid Settlement Agreement ("Allergan Agreement"). This Fee Agreement becomes effective on the Effective Date of the Teva Agreement and Allergan Agreement or the date that the Consent Judgments anticipated under the Teva Agreement and Allergan Agreement become final in 25 Settling States (whichever is later).

I. Definitions

- A. This Fee Agreement incorporates all defined terms in the Teva Agreement and Allergan Agreement, unless otherwise defined herein, and shall be interpreted in a manner consistent with the Teva Agreement and Allergan Agreement.
- B. "*Allergan.*" Allergan Finance, LLC (f/k/a Actavis, Inc., which, in turn, was f/k/a/ Watson Pharmaceuticals, Inc.) and Allergan Limited (f/k/a Allergan plc, which, in turn, was f/k/a Actavis plc). *Allergan* does not include Teva Pharmaceuticals Industries Ltd. ("*Teva Ltd.*"), Teva Pharmaceuticals USA, Inc. ("*Teva USA*"), Cephalon, Inc. ("*Cephalon*"), Actavis LLC (f/k/a Actavis Inc.) ("*Actavis LLC*"), Watson Laboratories, Inc. ("*Watson*"), Actavis Pharma, Inc. (f/k/a Watson Pharma, Inc.) ("*Actavis Pharma*"), Actavis Elizabeth LLC ("*Actavis Elizabeth*"), Actavis Kadian LLC ("*Actavis Kadian*"), Actavis Laboratories FL, Inc. (f/k/a Watson Laboratories, Inc. - Florida) ("*Actavis Labs FL*"), Actavis Laboratories UT, Inc. (f/k/a Watson Laboratories, Inc. - Utah) ("*Actavis Labs UT*"), Actavis Mid Atlantic LLC ("*Actavis Mid*"), Actavis South Atlantic LLC ("*Actavis South*"), Actavis Totowa LLC ("*Actavis Totowa*"), or Anda, Inc. ("*Anda*").
- C. "*Applicant.*" Any Attorney or MDL Participating Counsel who seeks an award of attorneys' fees from the Attorney Fee Fund pursuant to the procedures established by the MDL Court and the Fee Panel.
- D. "*Attorney.*" Any of the following retained through a legal contingency fee or hourly fee contract: a solo practitioner, multi-attorney law firm, or other legal representative of a Participating Subdivision or MDL Participating Counsel. This does not include Subdivision in-house attorneys.
- E. "*Attorney Fee Fund.*" An account consisting of funds allocated to pay attorneys' fees approved pursuant to Section III of this Fee Agreement established by Order of and under the ongoing jurisdiction of the MDL Court, as provided below.
- F. "*Common Benefit.*" Work performed for the benefit of all Participating Subdivisions or Tribal Nations, including, but not limited to, pretrial matters,

discovery, trial preparation, trial, settlement negotiations, and all other work that advances the interests of the Participating Subdivisions.

- G. “*Common Benefit Fund.*” The sub fund of the Attorney Fee Fund described in subsection III.E.
- H. “*Contingency Fee Fund.*” The sub fund of the Attorney Fee Fund described in subsection III.F.
- I. “*Cost and Expense Fund Administrator.*” The administrator appointed by the MDL Court on August 12, 2021 (MDL Docket No. 3828), to administer the Cost Fund and its sub funds as provided in the Fee Agreement.
- J. “*Court Common Benefit Fund.*” The Common Benefit Fund established by the MDL Court in its orders of July 22, 2021, MDL Docket No. 3794, and May 9, 2022, MDL Docket No. 4428.
- K. “*Fee Entitlement.*” Any right, entitlement, or expectation, including but not limited to a fee contract, contingent fee contract, agreement, referral arrangement, co-counsel arrangement, State Back-Stop agreement, or any other arrangement by which counsel could receive compensation or other consideration. For the avoidance of doubt, the scope of Fee Entitlement under subparagraph III.G.3.a does not include any Attorneys’ fees associated with representation of a State.
- L. “*Fee Panel.*” The three-person panel appointed by the MDL Court on August 12, 2021 (MDL Docket No. 3828), to administer and make recommendations for the allocation and distribution of the Attorney Fee Fund and its sub funds as provided in the Fee Agreement.
- M. “*Later Litigating State.*” A State that first files a lawsuit bringing a Released Claim against a Released Entity after the Preliminary Agreement Date.
- N. “*MDL Court.*” United States District Court for the Northern District of Ohio Eastern Division, Case No. 1:17-md-02804, Judge Dan Aaron Polster.
- O. “*MDL Direct Cost Fund.*” The cost fund described in subparagraph II.A.3.a below.
- P. “*MDL Participating Counsel.*” MDL Participating Counsel includes an attorney or firm authorized by MDL 2804 Lead Counsel to perform work for the Common Benefit of Participating Subdivisions. By way of example, it would include insurance counsel and appellant counsel.
- Q. “*MDL PEC.*” The Plaintiffs’ Executive Committee appointed by the MDL Court.
- R. “*Non-Participating Litigating Subdivision.*” A Litigating Subdivision that is not a Participating Subdivision.
- S. “*Non-Participating State.*” A State that is not a Participating State.

- T. *“Participating Litigating Subdivision.”* A Litigating Subdivision that is also a Participating Subdivision.
- U. *“Participation Agreement.”* An agreement executed by an Attorney that acknowledges the obligation to pay an appropriate MDL Common Benefit Assessment.
- V. *“Qualified Tribal Representation.”* Representation by an attorney of a Participating Tribal Government regarding Released Claims against Released Entities. Such counsel are eligible for Common Benefit Fee consideration. The Teva Tribal Global Settlement and the Allergan Tribal Global Settlement will provide for the contribution to the Common Benefit Fund as determined by the MDL Court.
- W. *“Qualifying Representation.”* Legal services provided for representation of the MDL PEC or Participating Litigating Subdivision regarding Released Claims against Released Entities.
- X. *“State Back-Stop Agreement.”* Any agreement by a Settling State and private counsel for Participating Subdivisions in that State (or legislation enacted in that State) to provide, adjust, or guarantee attorneys’ fees and costs, whether from the Attorney Fee Fund or any other source recognized in the agreement or legislation.¹
- Y. *“Subdivision Cost and Expense Fund.”* The fund created to pay approved Subdivision and Tribal Nations costs and expenses as set forth in subparagraph II.A.3.b.
- Z. *“Teva”* means (i) Teva Pharmaceutical Industries Ltd. and (ii) all of its respective past and present direct or indirect parents, subsidiaries, divisions, affiliates, joint ventures, predecessors, successors, assigns, including but not limited to Teva Pharmaceuticals USA, Inc., the Actavis Generic Entities, and Anda Inc.

II. MDL Direct Cost Fund and Subdivision Cost and Expense Fund (“Cost Fund”)

- A. The total Cost Fund shall be \$30 million dollars funded as set forth below.
 - 1. Total cost to be paid by Teva in each of the relevant Payment Years² under this Agreement shall be up to the following amounts, subject to the provisions set forth below:

| | |
|--|-----------|
| | Cost Fund |
|--|-----------|

¹ Nothing herein shall be understood to indicate approval for additional State Back-Stop Agreements or modifications of existing State Back-Stop Agreements.

² Payment Year shall have the same meaning for Teva as set forth in the Teva Agreement and Teva Exhibits M-1 and M-3. Payment Year shall carry the same definition for Allergan as set forth in the Allergan Agreement and Allergan Exhibits M-1 and M-2.

| | |
|----------------|----------------|
| Payment Year 1 | \$9,000,000.00 |
| Payment Year 2 | \$9,000,000.00 |

2. Total cost to be paid by Allergan in each of the relevant Payment Years under this Agreement shall be up to the following amounts, subject to the provisions set forth below:

| | Cost Fund |
|----------------|----------------|
| Payment Year 1 | \$6,000,000.00 |
| Payment Year 2 | \$6,000,000.00 |

3. The Cost Fund shall be split into the MDL Direct Cost Fund and the Subdivision Cost and Expense Fund.
- a. The MDL Direct Cost Fund shall be Seven Million Five Hundred Thousand Dollars (\$7,500,000), payable 50% in Year One, and 50% in Year Two. The MDL Direct Cost Fund shall make payment without any delay to reimburse the MDL PEC for an agreed-to portion of the expenses incurred, provided the costs have been approved by the Cost and Expense Fund Administrator appointed by the Court. The MDL Direct Cost Fund will be paid directly to the MDL Opiate Capital Account. The Cost and Expense Fund Administrator may include costs incurred by the MDL PEC in furtherance of litigation, mediation, implementation, and management of the Settlements.
 - b. The Subdivision Cost and Expense Fund shall be Twenty-Two Million Five Hundred Thousand Dollars (\$22,500,000), payable 50% in Year One and 50% in Year Two.
 - c. It is the intention of the Parties that the Cost Fund shall be administered by the Cost Fund and Expense Fund Administrator (MDL Docket No. 3828), who will be governed by the provisions of this Agreement and shall design the process and procedures for the allocation of costs pursuant to this Agreement and the MDL Court's Order.
 - d. The costs of the Cost and Expense Fund Administrator shall be paid from the Cost Fund and allocated by the Cost and Expense Fund Administrator between the MDL Direct Cost Fund and the

Subdivision Cost and Expense Fund to fairly charge each fund the cost incurred in implementing and supervising the specific fund.

- e. The Cost and Expense Fund Administrator shall set the process and procedures for submission of and criteria for applications for payment of Subdivisions’ and Tribal Nations’ costs and expenses. The Cost and Expense Fund Administrator shall receive and evaluate applications from Participating Litigating Subdivisions and litigating Tribal Nations, whether filed in Federal Court or State Court, to seek reimbursement for eligible costs in pursuit of claims against Allergan or Teva. The process shall require a showing that the costs or expenses sought were reasonably incurred in furtherance of active litigation of a designated state or federal bellwether trial-set case, or Common Benefit. The Cost and Expense Fund Administrator shall require transparency from all applicants as to any other sources for compensating Attorneys for Subdivisions and Tribal Nations for costs incurred. If funds remain after the reimbursement of approved out-of-pocket costs, the Cost and Expense Fund Administrator may consider reasonable and appropriate payment for client time, costs, or expenses incurred by recognized trial bellwether plaintiffs. At the conclusion of the process, any funds not allocated by the Cost and Expense Fund Administrator shall be transferred to the Common Benefit Fund established in this **Exhibit R**.

- 4. In the event that States and Subdivisions enter into an additional global settlement with a party or parties other than Teva or Allergan that is (a) under the jurisdiction of the MDL Court in MDL No. 2804, (b) creates a separate cost fund, and (c) unless the parties agree to another date, such agreement has an effective date prior to June 30, 2023, the Cost and Expense Fund Administrator shall have the authority to aggregate the Cost Fund with the cost fund created under that global settlement agreement. The Cost and Expense Fund Administrator shall have the authority to address the appropriate procedures and required information to allow the costs to be funded from the appropriate cost fund or shared by two or more cost funds.

III. Attorney Fee Fund

- A. An Attorney Fee Fund shall be paid in the following amounts and years:

| | Teva Shall Pay | Allergan Shall Pay |
|----------------|------------------|--------------------|
| Payment Year 1 | \$ 46,215,837.93 | \$ 40,778,855.53 |
| Payment Year 2 | \$ 46,215,837.93 | \$ 40,778,855.53 |
| Payment Year 3 | \$ 55,215,837.92 | \$ 46,778,855.53 |

| | | |
|----------------|------------------|------------------|
| Payment Year 4 | \$ 55,215,837.92 | \$ 46,778,855.53 |
| Payment Year 5 | \$ 55,215,837.92 | \$ 0.00 |
| Payment Year 6 | \$ 55,215,837.92 | \$ 0.00 |

B. The Attorney Fee Fund shall consist of the Contingency Fee Fund and the Common Benefit Fund.

2. It is the intention of the Parties that the Contingency Fee Fund and the Common Benefit Fund shall be administered by the Fee Panel (MDL Docket No. 3828), which will be governed by the provisions of this Fee Agreement and shall design the process and procedures for the allocation of fees pursuant to this Fee Agreement and the MDL Court's Order.

C. The fees to be paid under this Fee Agreement are available for Attorneys engaged in Qualifying Representations and Qualified Tribal Representations only. Fees to be paid under this Fee Agreement are not available prior to the Effective Date of the Teva Agreement and Allergan Agreement or if the Teva Agreement does not proceed past Teva's determination in **subsection XI.A** of the Teva Agreement or if the Allergan Agreement does not proceed past Allergan's determination in **subsection X.A** of the Allergan Agreement. Fees to be paid under this Fee Agreement are not available for representation of States, Non-Participating Subdivisions or Non-Litigating Subdivisions and are not available for representation of private hospitals, third-party payors, NAS claimants, personal injury/wrongful death claimants, or any entity other than Participating Litigating Subdivisions. In addition, fees under this Fee Agreement are not available for representation of any individual or entity in matters other than those claims against Released Entities, but may include a reasonable share of representations that involve development of facts for pursuit of opioid-related claims against multiple defendants in the pharmacy, manufacturing, and distribution chain.

D. *Attorney Fee Fund and Sub Funds.*

1. There shall be a split of the Attorney Fee Fund into the Contingency Fee Fund and the Common Benefit Fund. The split shall be 40% to the Contingency Fee Fund and 60% to the Common Benefit Fund.

2. In no event shall Teva or Allergan be required to pay more into the Attorney Fee Fund in any Payment Year than the maximum amount specified for that Payment Year in subsection III.A., which amounts are reflected in **Exhibit M** to the Teva Agreement and Allergan Agreement. The amounts allocated to the Contingency Fee Fund and the Common Benefit Fund set by the Fee Panel shall be subject to the reductions and offsets set forth below.

3. Awards of fees from the Contingency Fee Fund shall be available to Attorneys with Qualifying Representations of Participating Litigating Subdivisions eligible to receive an allocation under the Teva Agreement and Allergan Agreement, as set forth in **Exhibits F-2** and **G** to the Teva Agreement and **Exhibits F** and **G** to the Allergan Agreement, and shall be made applying the Mathematical Model attached as Exhibit "A" to this Fee Agreement. The collection of the data and calculations for the Mathematical Model has been a cooperative effort among private counsel for a large number of Litigating Subdivisions. The analysis has been spearheaded by Joseph Tann and Andrew Arnold. The Fee Panel is encouraged to continue working with those counsel in application of the Model. The Fee Panel shall oversee the application of the Model and resolve any questions or disputes concerning the eligibility of a Counsel to participate as required in subsection III.G. The Panel is empowered to hear disputes concerning and ensure the accuracy of the mathematical calculation.
4. As to awards from the Contingency Fee Fund, there shall be no right of appeal.
5. Any appeal of an award of the Fee Panel from the Common Benefit Fund will be made to the MDL Court and be reviewed under an abuse of discretion standard.

E. Common Benefit Fund (60% of the Attorney Fee Fund).

1. Funds in the Attorney Fee Fund shall be allocated to the Common Benefit Fund according to the schedule set forth below, subject to the adjustments described in paragraph III.E.6. The payments are to be made on the following yearly schedule, subject to the adjustments set forth below:

| | Teva Shall Pay | Allergan Shall Pay |
|----------------|------------------|--------------------|
| Payment Year 1 | \$ 27,729,502.76 | \$ 24,467,313.32 |
| Payment Year 2 | \$ 27,729,502.76 | \$ 24,467,313.32 |
| Payment Year 3 | \$ 33,129,502.75 | \$ 28,067,313.32 |
| Payment Year 4 | \$ 33,129,502.75 | \$ 28,067,313.32 |
| Payment Year 5 | \$ 33,129,502.75 | \$ 0.00 |
| Payment Year 6 | \$ 33,129,502.75 | \$ 0.00 |

2. The Common Benefit Fund shall be available to compensate Attorneys engaged in Qualifying Representations of Participating Litigating

Subdivisions and Qualified Tribal Representation of Tribal Participating Governments who:

- a. have performed work for the Common Benefit of all Participating Subdivisions and/or Tribal Nations consistent with the provisions to the guidelines established by Judge Polster set forth in MDL 2804 and the May 1, 2018 Order, under docket number 358, which is incorporated herein by reference; and
 - b. satisfy the eligibility criteria set forth in subsection III.G.
3. For purposes of Common Benefit Fund distribution, Attorneys representing Tribal Nations litigating against Teva or Allergan have also reached a settlement for Released Claims with Teva and Allergan. These settlements shall be the subject of separate agreements with Teva and Allergan. Attorneys representing Tribal Nations are eligible for Common Benefit consideration, provided such agreements with Teva and Allergan become effective under their terms. Such Attorneys must meet the eligibility criteria in subsection III.G.
4. For purposes of Common Benefit Fund distribution, MDL Participating Counsel not engaged in Qualifying Representations of Participating Litigating Subdivisions but who performed work for the Common Benefit pursuant to authorization from the MDL Co-Leads and meet the eligibility criteria in subsection III.G shall be eligible.
5. The Common Benefit Fund shall be overseen by the Fee Panel, which shall determine the allocation of funds to eligible Attorneys consistent with this Fee Agreement and the May 1, 2018 Order.
6. In assessing the benefits that an Applicant has conferred to Participating Subdivisions (including non-Litigating Subdivisions) and/or Tribes for purposes of any compensation decision, the Fee Panel shall give significant weight to the extent to which (i) the Applicant and his or her clients have contributed to increasing (or reducing) the Initial Participation in the Teva Agreement or the Allergan Agreement, and (ii) the Applicant and his or her clients have contributed to increasing (or reducing) the amounts achieved under Incentive Payments A-D through participation in the Teva Agreement, including the Teva Tribal Agreement, or the Allergan Agreement, including the Allergan Tribal Agreement. The Fee Panel shall also consider additional fee recoveries the Applicant may potentially obtain, including, but not limited to, from attorney fee funds under other settlement agreements, State Back-Stop Agreements, representations of States or Tribal Nations, representations of other clients in opioids-related matters, or through the representation of Subdivision clients, whether they participated in the Teva Agreement or Allergan Agreement or not. It is the intent of this provision to recognize that the goal of the Teva Agreement

and Allergan Agreement is to provide for maximum participation by the Subdivisions, maximum abatement funding for all Subdivisions nationally, and the maximum peace for Released Entities. Therefore, representing one or more Non-Participating States or Non-Participating Subdivisions does not further the goal of the Teva Agreement or Allergan Agreement, and should not be considered Common Benefit because it does not increase funds available to Participating Subdivisions' abatement programs. Representing one or more Later Litigating States or Later Litigating Subdivisions is antithetical to the Teva Settlement and the Allergan Agreement and detracts from Common Benefit. The Fee Panel shall consider this concept of "common detriment" set forth in this paragraph in all of its decision making with respect to the allocation of the Attorney Fee Fund among Applicants, as well as, in its discretion, any offsets provided to Teva or Allergan as set forth in subsection III.H. The Fee Panel shall consider the totality of the Applicant's Participating Litigating Subdivisions as compared to the Applicant's Non-Participating Litigating Subdivisions; the Parties recognize that, although the goal is for 100% participation, Applicants with a greater number of clients have a greater probability of having one or more Non-Participating Litigating Subdivisions. As used in this paragraph, "client" or "representing" a Subdivision shall include any Litigating Subdivision as to which the Applicant has a Fee Entitlement.

7. As set forth in subsection III.H, the Fee Panel must consider the factors described in paragraph III.E.6 to determine how and whether to reduce the amounts to be paid by Teva or Allergan under this Fee Agreement and to determine how to allocate funds among Applicants. They may also, at their discretion, consider other factors. Any reduction in payment obligation or credit to be given Teva or Allergan in this Fee Agreement shall be applied against the last Payment Year for that defendant and working backwards. Any reduction to an Applicant not credited to Teva or Allergan shall be allocated to attorneys whose Litigating Subdivision clients participated in the settlement by the Initial Participation Date.
8. The MDL PEC will seek, and the Attorneys General for Settling States, Teva, and Allergan, will not oppose, a Common Benefit Fee Order requiring an assessment of 7.5% on the gross recovery (by judgment or settlement) of any Non-Participating Subdivision that is subject to the federal court jurisdiction, represented by a MDL PEC firm, represented by any Attorney receiving fees from the Common Benefit Fund, represented by any Attorney that signed a Participation Agreement or paid in a case otherwise under the jurisdiction of the MDL Court.
9. If Teva and Allergan agree to go forward with their respective Agreements under subsections [XI.A and X.A] of their respective Agreements, they shall pay the full Common Benefit (60%) Fee into the Common Benefit Fund without regard to the number of Settling States or Participating Subdivisions. Should Teva and/or Allergan pay a judgment to, or settle

with, a Non-Participating State or a Non-Participating Litigating Subdivision subsequent to the Reference Date, and such settlement or judgment results in a common benefit fee assessment paid into the Common Benefit Fund or the Court Common Benefit Fund, the following shall apply:

- a. Teva or Allergan shall be credited dollar-for-dollar for the amount paid for the fee assessment up to 7.5% of the abatement amount derived from the application of the State Global Allocation Percentage as set forth in **Exhibit F-1** or the abatement amount derived from the application of the Subdivision and Special District Allocation Percentage as set forth in **Exhibit G** that the Non-Participating State or Non-Participating Litigating Subdivision would have received if it had participated in the Settlement Agreement;
- b. Except as set forth below in subparagraph III.E.9.c, for any settlement or judgment that meets the requirements of paragraph III.E.9 that exceeds the abatement amount derived from the application of the State Global Allocation Percentage as set forth in **Exhibit F-1** or the abatement amount derived from the application of the Subdivision and Special District Allocation Percentage as set forth in **Exhibit G**, no credits shall be taken against Teva or Allergan's obligation to make payments into the Common Benefit Fund for that portion of the settlement or judgment in excess of the abatement amount derived from the application of the State Global Allocation Percentage as set forth in **Exhibit F-1** or the abatement amount derived from the application of the Subdivision and Special District Allocation Percentage as set forth in **Exhibit G**;
- c. For any settlement or judgment that meets the requirements of paragraph III.E.9 that exceeds the abatement amount derived from the application of the State Global Allocation Percentage as set forth in **Exhibit F-1** or the abatement amount derived from the application of the Subdivision and Special District Allocation Percentage as set forth in **Exhibit G** that the Later Litigating State or Later Litigating Subdivision would have received if it had participated in the Settlement Agreement, where the Later Litigating State or Later Litigating Subdivision is represented by any member of the MDL PEC or that member's law firm, Teva or Allergan shall be credited dollar-for-dollar for the full amount of the 7.5% common benefit fee assessment paid into the Common Benefit Fund or the Court Common Benefit Fund;
- d. If a credit is made to Allergan or Teva pursuant to subparagraph III.E.9.c., then that amount shall be calculated as a direct reduction to any common benefit fee award made under this Fee Agreement

to the MDL PEC firm(s) that represented the Later Litigating State or Later Litigating Subdivision;

- e. Any credits shall be taken first against Teva’s or Allergan’s payment to the Common Benefit Fund in Teva’s or Allergan’s respective final Payment Year as set forth in paragraph III.E.1 (for Teva Year 6; for Allergan Year 4), up to the full amount of Teva’s or Allergan’s final year payment obligation, then from the next-to-final Payment Year’s payment obligation, and so on;
- f. Teva and Allergan shall not be entitled to any credits against the Common Benefit Fund for settlements or judgments paid after Teva’s or Allergan’s final fee Payment Year.

F. Contingency Fee Fund (40% of the Attorney Fee Fund).

- 1. Funds from the Attorney Fee Fund shall be allocated to the Contingency Fee Fund on the following yearly schedule, subject to the adjustments set forth below:

| | Teva Shall Pay | Allergan Shall Pay |
|----------------|------------------|--------------------|
| Payment Year 1 | \$ 18,486,335.17 | \$ 16,311,542.21 |
| Payment Year 2 | \$ 18,486,335.17 | \$ 16,311,542.21 |
| Payment Year 3 | \$ 22,086,335.17 | \$ 18,711,542.21 |
| Payment Year 4 | \$ 22,086,335.17 | \$ 18,711,542.21 |
| Payment Year 5 | \$ 22,086,335.17 | \$ 0.00 |
| Payment Year 6 | \$ 22,086,335.17 | \$ 0.00 |

- 2. The Contingency Fee Fund shall be available to compensate Attorneys engaged in Qualifying Representations of Participating Litigating Subdivisions that meet the criteria set forth in subsection III.G.
 - a. The Contingency Fee Fund shall be available to Attorneys who represent Litigating Subdivisions that are Participating Subdivisions, whether their actions are filed in state or federal court, and meet the eligibility criteria of subsection III.G.
 - b. Participation in the Contingency Fee Fund by counsel that have a case that is not subject to the jurisdiction of the MDL Court shall not create, provide, or waive jurisdiction of the MDL Court over that Litigating Subdivision, that case or Attorneys, other than to oversee

the fairness of the distribution process, and enforcement of this Fee Agreement.

- c. Under the terms of the Teva Agreement and Allergan Agreement Litigating Subdivisions must become a Participating Litigating Subdivision under both Agreements to be eligible to participate. Therefore, **Exhibit R** applies jointly to Teva and Allergan with the Attorneys' Fee Fund and MDL Cost Fund to include the combined payment from Teva and Allergan.
3. Teva and/or Allergan shall each be entitled to a pro-rata reduction to their own portion of the Contingency Fee Fund payment(s) in accordance with subsection III.F.4., unless, by the Payment Date for the Initial Year Payment, (i) 41 states are Settling States for Teva or 43 states are Settling States for Allergan, (ii) 98% of all Litigating Subdivisions are Participating Subdivisions and/or Subdivisions Subject to a Bar, Case-Specific Resolution, and, (iii) 97% of all Non-Litigating Subdivisions with Populations over 10,000 as listed in **Exhibit I** are Participating Subdivisions and/or Subdivisions Subject to a Bar, Case-Specific Resolution, in which case no offset shall be applied.
4. If the participation conditions in paragraph III.F.3 are not met, then the amounts owed by Teva and/or Allergan to the Contingency Fee Fund shall be reduced as follows:
 - a. For Non-Settling States, the Contingency Fee Fund payments shall first be reduced by the amounts identified by the Fee Panel, pursuant to paragraph III.H.7, that would have been owed to counsel for Litigating Subdivisions in Non-Settling States, had those States and those Litigating Subdivisions been Settling States and Participating Subdivisions.
 - b. Following the calculation in subparagraph III.F.4.a., the Contingency Fee Fund payments shall be reduced to reflect the non-joinder of Litigating Subdivisions in Settling States by subtracting the amounts identified by the Fee Panel, pursuant to paragraph III.H.7, that would have been owed to counsel for Non-Participating Litigating Subdivisions in Settling States had such Litigating Subdivisions been Participating Subdivisions.
5. In the event that after the date of the Settlement Agreement Teva, prior to the Effective Date of the Teva Agreement, or Allergan, prior to the Effective Date of the Allergan Agreement, settles with any Litigating Subdivision that would have been eligible to participate in the defendant's Agreement, and, under such settlement agreement pays attorneys' fees, the Fee Panel shall treat those Litigating Subdivisions as Participating Litigating Subdivisions and, applying the same criteria applicable to all Attorneys for Participating

Litigating Subdivisions, determine what amount they would have been paid from the Contingency Fee Fund if they had become Participating Subdivisions under the Teva Agreement or the Allergan Agreement without such prior settlement. That sum, rather than being paid to the Attorney for the previously settling Litigating Subdivision, shall be credited and/or returned to Teva or Allergan as if determined under (a)(ii) above, except that such credit shall not be greater than the amount paid to the Attorneys under the Litigating Subdivision's prior settlement agreement and credits apply equally over the Fee Payment Years.

6. During the period between the Preliminary Agreement Date and the Effective Date, the MDL PEC, as well as Litigating Subdivisions' Attorneys, shall make best efforts to cease litigation activity against Teva and Allergan, including by jointly seeking stays or severance of claims against Teva and Allergan, where feasible, or postponements if a motion to stay or sever is not feasible or is denied, so long as such actions are not otherwise detrimental to the Litigating Subdivision.

G. Eligibility.

1. It is the intention of all parties participating in the Fee Panel process that there should be total transparency to the Fee Panel and to all fund participants. In connection with the process to be developed by the Fee Panel, any and all monies in attorney's fees received or awarded, including prior or future Contingency Fees, Common Benefit Fees, referral fees, expenses paid, promises for payment, or any other Fee Entitlement, to any Applicant in any opioid litigation shall be disclosed to the Fee Panel as a condition of participating in the Attorney Fee Fund and prior to an award from the Fee Panel. Any payment, expectation of payment or perceived entitlement to participate in a State Back-Stop Agreement or any other agreement reached with a Settling State or any Subdivision or any other source regarding payment of fees must be disclosed to the Fee Panel. Similarly, any right to payment from any other fund, for example a fund for payment to lawyers representing Settling States or Tribal Nations or Subdivisions shall be disclosed to the Fee Panel. Because it is anticipated that there will be multiple firms listed on contingent fee agreements with Litigating Subdivisions, the Fee Panel shall establish procedures, with input from Attorneys for Participating Litigating Subdivisions, for who should petition for fees from such groups and to whom the fee shall be paid and thereafter distributed to co-counsel in accordance with applicable agreements. For the avoidance of doubt, all Attorneys that are part of such groups must meet the eligibility criteria in paragraph III.G.3, must be subject to the criteria set forth in subsection III.C, and must be disclosed to the Fee Panel.
2. An Applicant may apply for and recover attorneys' fees from the Common Benefit Fund, the Contingency Fee Fund, and any fund created by a pastor

future State Back-Stop Agreement, provided the Applicant satisfies the requirements relevant to each such fund and requirements for disclosure to the Fee Panel.

3. An Attorney may not receive any payment from the Attorney Fee Fund (which includes both the Contingency Fee Fund and the Common Benefit Fund) unless the following eligibility criteria are met and annually certified by the Attorney:
 - a. The Attorney must expressly waive the enforcement against the Litigating Subdivision client of all Fee Entitlements (other than under State Back-Stop Agreements) arising out of or related to any or all Qualifying Representations of any Participating Litigating Subdivision prior to applying for attorneys' fees from the Attorney Fee Fund. All applications for attorneys' fees under this Fee Agreement shall include an affirmation by the Attorney of such waiver and notice to the client(s) of such waiver. Such waiver shall not preclude the Attorney from submitting such Fee Entitlements to the Fee Panel as a factor for consideration in allocating payments from the Attorney Fee Fund or in connection with a State Back-Stop Agreement. For the avoidance of doubt, no Attorney may recover fees under this Fee Agreement unless the Attorney expressly agrees not to enforce Fee Entitlements as to each and every Participating Litigating Subdivision represented by that Attorney, but such Attorneys may participate in and receive funds from a State Back-Stop Agreement.
 - b. The Attorney must represent that s/he has no present intent to represent or participate in the representation of any Later Litigating Subdivision or Later Litigating State with respect to Released Claims against Released Entities.
 - c. The Attorney must represent that s/he has not and will not engage in any advertising or solicitation related to Released Claims against Released Entities where such advertising or solicitation relates to a representation of a Subdivision eligible to be a Participating Subdivision after the Reference Date unless the Attorney is recommending participation in the Agreement.
 - d. The Attorney must represent s/he will not charge or accept any referral fees for any Released Claims brought against Released Entities by Later Litigating Subdivisions or Later Litigating States. This representation shall not prohibit Attorneys from receiving allocated shares of any future common benefit assessments arising out of settlements or judgments with Later Litigating Subdivisions or Later Litigating States that are the result of the MDL Court's Common Benefit order.

- e. The Attorney may not have and must represent that s/he does not have a Fee Entitlement related to a Later Litigating Subdivision or Later Litigating State, other than a potential Common Benefit Fee.
 - f. The Attorney must fully disclose the participation, or the anticipation of participation, in any agreement with a Settling State or Participating Subdivision concerning fees arising out of or related to the Teva Agreement or Allergan Agreement, including any fees paid or anticipated to be paid or any State Back-Stop Agreement.
 - g. The Attorney must identify for the Fee Panel whether s/he utilized state litigation work product or MDL work product, including but not limited to ARCOS data, document repositories, experts developed in the MDL, trial transcripts, or deposition transcripts. The Attorney must identify whether s/he signed the MDL Participation Agreement.
 - h. Any Attorney who applies for fees from one or both Funds must represent that, having exercised his/her independent judgment, s/he believes the Teva Agreement and the Allergan Agreement to be fair and will make or has made best efforts to recommend both Agreements to his or her Subdivision clients in Settling States. For avoidance of doubt, each Attorney is expected to exercise his or her independent judgment in the best interest of each client individually before determining whether to recommend joining the settlement. All applications for attorneys' fees or costs under this subsection shall include an affirmation by the Attorney in compliance with the foregoing subparagraphs.
- 4. No Attorney receiving fees under this Fee Agreement may apply for or recover from the Attorney Fee Fund fees arising from representing a Non-Participating Subdivision except Common Benefit Fees as described in paragraph III.E.2. All applications for attorneys' fees under this subsection shall include an affirmation by the Attorney of compliance with this paragraph.
 - 5. An Attorney who has filed an application under this subsection and received an award of attorneys' fees shall provide a certification of compliance with the requirements of this Fee Agreement annually during the years upon which they are still entitled to receive attorneys' fee payments under this Agreement. This certification will be done as directed by the Panel.
 - 6. If, at any time, the Attorney is unable to make the representations set forth in this subsection, such representations become untrue, or the Attorney falsely represents compliance with the eligibility criteria, the Attorney shall cease to be eligible to receive funds from the Attorney Fee Fund until further

review by the Fee Panel of the Attorney's eligibility under and compliance with this subsection.

7. If an Attorney has a Fee Entitlement with a Later Litigating Subdivision or Later Litigating State or otherwise becomes unable to reaffirm compliance with the eligibility criteria set forth above, the Attorney shall notify the Fee Panel. For the avoidance of doubt, any Attorney who undertakes any new representation of, or has a Fee Entitlement with, a Later Litigating Subdivision or Later Litigating State shall be prohibited from receiving any future funds from the Attorney Fee Fund. If an Attorney fails to notify the Fee Panel of such Fee Entitlement with a Later Litigating Subdivision or Later Litigating State, the Attorney shall be required to refund amounts previously paid. The Fee Panel shall notify Teva and Allergan when it receives notification.
8. To the extent an Attorney who has received compensation from the Attorney Fee Fund based on Qualifying Representations of Participating Litigating Subdivisions under the Teva Agreement or the Allergan Agreement, represents a Later Litigating Subdivision or Later Litigating State, such Attorney shall be obligated to refund such amounts received as compensation from the Attorney Fee Fund to Teva or Allergan. Teva, Allergan, or such Attorney may bring any dispute as to whether such Attorney shall be obligated to refund such amounts received from the Attorney Fee Fund to Allergan or Teva to the Fee Panel. Nothing herein shall require a multi-attorney law firm that has received compensation from the Attorney Fee Fund to refund such amounts if an attorney of the firm that is no longer affiliated with such law firm, after such departure, represents a Later Litigating Subdivision or Later Litigating State, provided that (a) neither the law firm nor any of its other attorneys have any contractual or financial arrangement regarding, stand to benefit directly or indirectly from, or directly or indirectly provide financial or other support of any kind to, the former attorney's representation of the Later Litigating Subdivision or Later Litigating State and (b) if the former attorney was a partner or owner of the multi-attorney law firm at the time that the law firm received compensation from the Attorney Fee Fund, the former attorney shall be obligated to refund such amounts as the former attorney earned as a result of the compensation that the law firm received from the Attorney Fee Fund.
9. In the event that an Attorney is deemed ineligible by the Fee Panel (whether based on its initial application or subsequent recertification), the Fee Panel shall provide notice to the Attorney and give the Attorney 30 days to provide additional information such that the Fee Panel could re-consider the Attorney's eligibility.
10. To the extent that an Attorney has a Fee Entitlement with a Participating Subdivision and is authorized to bring Released Claims against Released Entities, but such authorization is, in scope, less broad than the category of

Released Claims set forth in the Teva Agreement or Allergan Agreement, such Attorney may participate fully in both the Contingency Fee Fund and the Common Benefit Fund, without any reduction imposed by the Fee Panel due to the scope of the authorization, so long as the Participating Subdivision fully releases all Released Claims against Released Entities.

11. Attorneys applying to the Attorney Fee Fund knowingly and expressly agree to be bound by the decisions of the Fee Panel, subject to the limited appeal rights set forth in this Fee Agreement, and waive the ability to assert the lack of enforceability of the allocation reached through the procedures outlined herein.
12. Applicants are under an ongoing obligation to inform the Fee Panel in writing of any additional fees earned, expected, or received related to any Opioid litigation throughout the period of the Fee Panel's operation.

H. Calculation of Amounts Due.

1. The Fee Panel shall be solely responsible for determining the amount of fees to be paid to each Applicant. None of the Released Entities shall have any responsibility, obligation, or liability of any kind whatsoever with respect to how attorneys' fees are calculated under this subsection, except that the Fee Panel may receive information from Teva or Allergan as to (a) the identity of Participating, Non-Participating, Litigating, Later Litigating, and Non-Litigating Subdivisions; (b) the impact of non-participation by a Litigating Subdivision as is relevant to the Fee Panel's determination in paragraph III.E.6; and (c) such other information as Teva or Allergan may voluntarily elect to provide.
2. The Fee Panel shall establish procedures for making determinations under this Fee Agreement consistent with this Fee Agreement and orders of the MDL Court. Such procedures may include submission of documentary and/or other evidence, interviews with Applicants and/or other counsel (including counsel for Teva and Allergan) that the Fee Panel deems appropriate, and/or other means of creating a record upon which fee awards will be based.
3. In making determinations under this Fee Agreement, the Fee Panel must apply the eligibility criteria set forth in subsection III.G of this Fee Agreement and the criteria set forth in paragraph III.E.2. In addition, the Fee Panel will give consideration in regard to Common Benefit Fund awards to the *Johnson* factors, as well as the following factors (which factors may be applied and given relative weight in the Fee Panel's discretion):
 - a. The Applicant's contemporaneously recorded time and labor dedicated to Qualifying Representations along with the Applicant's

financial commitment to such Qualifying Representations. Claimed “time” will not be automatically accepted by the Fee Panel but will be critically reviewed and given substantially more weight and consideration if such time was subject to the audit process described in any Pretrial Order(s) governing the collection of common benefit time;

- b. The novelty, time, and complexity of the Qualifying Representations;
- c. The skill requisite to perform legal services properly and undesirability of the case;
- d. The preclusion of other employment by the Applicant due to time dedicated to Qualifying Representations;
- e. The Common Benefit, if any, alleged to have been conferred by the Applicant and whether such Common Benefit work product by that Applicant was used by others in parallel litigations against Released Entities whether within or outside the MDL, provided that any Applicant claiming that s/he substantially benefited cases other than those in which s/he entered an appearance as counsel must substantiate such claims by proffering factual support, such as proper supporting affidavits or other documents as determined by the Fee Panel with input from Attorneys for Participating Litigating Subdivisions;
- f. Any “common detriment,” as set forth in paragraph III.E.6.
- g. Any contingent fee agreement or other Fee Entitlement with Participating Subdivisions, enforcement of which, except for State Back-Stop Agreements, are waived in conjunction with the application, the nature and extent of any work for those Participating Subdivisions, whether such Participating Subdivisions actively litigated and, if so, the nature and procedural history of such case(s);
- h. The experience, reputation, and ability of the Applicant;
- i. Whether the Applicant’s clients brought Released Claims against Released Entities;
- j. The status of discovery in cases primarily handled by the Applicant;
- k. The nature of any work by the Applicant on “bellwether” cases or cases that were similarly active in litigation;

- l. Any pressure points successfully asserted by the Applicant in cases against Teva or Allergan or any risk for Teva or Allergan created by the Applicant in cases against them;
- m. Any risk for defendants created by Applicants in cases against Teva or Allergan;
- n. Successful and unsuccessful motion practice in cases worked on by the Applicant;
- o. The date of filing of any cases filed by the Applicant;
- p. Obtaining consolidation of the litigation in the Applicant's jurisdiction;
- q. The number and population of entities represented by the Applicant and the fees that would have been awarded under extinguished contingent fee arrangements;
- r. Whether the Applicant's clients brought claims against Teva or Allergan;
- s. Whether the Applicant has had a leadership role in the litigation, whether in state or federal court;
- t. Whether the Applicant has had a leadership role in any negotiations aimed at resolving the litigation;
- u. Whether the Applicant's cases have survived motions to dismiss;
- v. The extent to which the Applicant contributed to the work product used for the common benefit of opioids litigants, including, without limitation, work on ARCOS data, Prescription Data Monitoring Programs, IQVIA data, depositions, document production and analysis experts, motions, briefs and pleadings, trial preparations, and trials;
- w. The extent to which litigation was done prior to and contributed to completion of settlement negotiations, as distinct from litigation that was done litigating after the announcement of the Teva Agreement or Allergan Agreement, such latter litigation both being of less value and potentially resulting a common detriment to the settlement process; and
- x. Any other factors that the Fee Panel finds to be appropriate to consider after input from Applicants to the Attorney Fee Fund.

4. In the event that States and Subdivisions enter into an additional global settlement with a party or parties other than Teva or Allergan that is (a) under the jurisdiction of the MDL Court in MDL No. 2804, (b) creates a separate common benefit fund to be administered by the Fee Panel, and (c) unless the parties agree to another date, such agreement has an effective date prior to June 30, 2023, the Fee Panel may:
 - a. Consolidate the Common Benefit approval process to include evaluation of all Common Benefit Applications for all settlements entered after November 14, 2022;
 - b. Determine the fair and equitable allocation of the Aggregate Common Benefit Fees that come after November 14, 2022;
 - c. Give consideration to the amount and timing of each settlement, including the amount and timing of Common Benefit Fees;
 - d. The Fee Panel shall abide by the applicable Attorney Fee Agreement in each of the Settlements in Allocating the Common Benefit Fees provided for in the Settlement; and
 - e. Be guided in their work by the Orders of the Court related to Fees and Costs.

5. The Fee Panel shall develop procedures for receiving a single application, which may be updated or amended based on new information (such as participation by additional Litigating Subdivisions) from each Applicant seeking compensation from each sub fund of the Attorney Fee Fund pursuant to processes and procedures developed by the Fee Panel, which shall not be inconsistent with this Fee Agreement. Any request for attorneys' fees not included on the single application or through the updating/amendment process designed by the Fee Panel shall be deemed waived. For purposes of transparency and to permit the Fee Panel to conduct its work, the application from each Applicant shall, at a minimum, require each Applicant to:
 - a. Identify all Litigating Subdivisions for which s/he is seeking payment from the Attorney Fee Fund;
 - b. Identify all Subdivisions in both Settling and Non-Settling States (and, where applicable, Tribal Nations) with respect to which s/he has a Fee Entitlement with respect to Relevant Claims against Released Entities, and identify all co-counsel in such cases;
 - c. Identify which of those Subdivisions are Participating Subdivisions and which are not (with similar information for Tribal Nations, where applicable);

- d. Specify the specific fund or funds within the Attorney Fee Fund from which the Attorney is seeking compensation;
 - e. Demonstrate his or her eligibility for compensation from the relevant sub funds within the Attorney Fee Fund pursuant to the criteria set forth for the relevant sub fund;
 - f. Identify any and all Fee Entitlements from representations of States, Tribal Nations, or other plaintiffs related to Released Claims against Released Entities or in opioids-related matters;
 - g. Notwithstanding “a-f” above, the Panel may consider a supplemental application if the Applicant shows good cause why circumstances exist that will lead to consideration for additional Common Benefit award. Examples would include, but are not limited to, an Applicant having Non-Participating Litigating Subdivision clients that subsequently become Participating Subdivisions, a Bar Date passes that increases participation or the Participation Tier, or an Allocation Agreement is reached.
6. With respect to the Common Benefit Fund, the Fee Panel shall (subject to any applicable MDL Court Order):
- a. Review the applications of all Applicants seeking compensation from the Common Benefit Fund, including determining eligibility for each Applicant as set forth in subsection III.G.
 - b. Reduce, on an annual basis, Teva’s or Allergan’s payment obligations, as set forth in paragraph III.E.7. The Panel shall inform Teva or Allergan, and the MDL PEC of all such amounts and adjust payment obligations accordingly.
 - c. Using criteria set forth in subsections III.E and III.H, allocate amounts from the Common Benefit Fund to eligible Applicants, including payment amounts for each Payment Year. In making such allocations, the Panel shall apply the principles set forth in paragraph III.E.6 and shall allocate any reduction in the payments specified in paragraph III.E.7 to the amounts paid to Applicants with a Common Benefit Fee Entitlement.
7. With respect to the Contingency Fee Fund, the Fee Panel shall:
- a. Review the applications of all Attorneys seeking compensation from the Litigating Subdivision Fee Fund, including determining eligibility for each Attorney as set forth in subsection III.G.
 - b. Apply the Mathematical Model in Exhibit A to this Fee Agreement.

- c. Use such allocations to reduce on an annual basis the payment obligations of Teva or Allergan to the Attorney Fee Fund as set forth in paragraph III.F.4, and distributions therefrom, and inform Teva or Allergan and the MDL PEC of all such adjustments.
8. To the extent that there is a dispute about the calculations of the Fee Panel related to the amounts that Teva or Allergan is required to pay (including application of any reductions or offsets under this Fee Agreement), such disputes shall be presented to the Fee Panel and any disputed funds be paid into/held in escrow. The Fee Panel shall resolve such disputes expeditiously, with either Party having the right to seek review from the MDL Court.
9. For purposes of determination of fee or cost awards, allocations, reductions, and possible reversions under this Fee Agreement, unless specified otherwise a Subdivision will be considered a Non-Participating Subdivision if it is not a Participating Subdivision as of the deadline for the application for the fee at issue (or, if the determination does not involve a specific application, the date on which the record for such determination closes).
10. In the event that the Fee Panel, through the use of the Mathematical Model set forth in Exhibit A, allocates funds from the Contingency Fee Fund for an Attorney based on a Qualifying Representation of a Participating Litigating Subdivision and that Subdivision is in a Settling State in which the Consent Judgment has not been approved, such funds shall be placed into escrow until the Consent Judgment is approved, after which time they shall be released.

I. Miscellaneous.

1. The Fee Panel shall charge an hourly rate approved by the Court. The Pre-Effective Date costs associated with the Cost and Expense Fund Administrator shall be paid from funds in the Cost Fund. Post-Effective Date, the cost of the Fee Panel shall be charged against the applicable Fee Fund based on allocation by the Fee Panel and shall not be otherwise funded by Teva and Allergan.
2. The MDL PEC shall provide to Teva and Allergan information they have that identifies Attorneys who represent Litigating Subdivisions who are not Participating Subdivisions and who have an obligation to pay a common benefit assessment, either due to the MDL Court's orders or pursuant to a Participation Agreement.
3. Participating Subdivisions agree to instruct their counsel to treat information, work product and expert materials as confidential under Rule 1.6 of the ABA Model Rules of Professional Conduct. Accordingly, an Attorney shall not share information or work product with, or experts or

materials to, non-participants (other than the Attorney's own current clients or their lawyers, consultants, experts or other representatives or agents). However, nothing herein shall prevent MDL Leadership or PEC Counsel from fulfilling their obligations in any MDL and the MDL Court Order.

IV. Miscellaneous

- A. *Termination.* If the Teva Agreement or Allergan Agreement does not proceed past the Reference Date, whether because Teva and Allergan do not determine to proceed or for any other reason, this Fee Agreement shall be null and void, neither Teva nor Allergan shall have any obligation to make any payments under this Fee Agreement other than Fee Panel costs advanced, and Teva, Allergan, and the PEC shall take such steps as are necessary to restore the *status quo ante*.
- B. *MDL Court Consideration.* This Fee Agreement shall be attached as an exhibit to the Teva Agreement and Allergan Agreement. This Fee Agreement shall also be submitted by Teva, Allergan, and the MDL PEC to the MDL Court for approval pursuant to the motion and order that shall be attached, prior to the Preliminary Agreement Date of the Agreements, as Exhibit B.
1. In the event that the MDL Court, through an order, makes any change to the amounts potentially to be paid by Teva and Allergan under this Fee Agreement, makes any change to the Fee Panel's consideration of the factors set forth in paragraph III.E.6, or any other material change to the draft Order attached as part of Exhibit B or the terms of this Fee Agreement, Teva, Allergan, and the MDL PEC shall meet and confer concerning such changes.
 2. If Teva, Allergan, and the MDL PEC are unable to reach agreement and revisions to this Fee Agreement, this Fee Agreement shall be null and void, Teva and Allergan shall have no obligation to make any payments under this Fee Agreement, and Teva, Allergan, and the MDL PEC shall take such steps as are necessary to restore the *status quo ante*.
- C. *Amendment.* Once the MDL Court has entered an order implementing this Fee Agreement, this Fee Agreement can only be amended by (1) written agreement of Teva, Allergan, and the MDL PEC and (2) approval by the MDL Court.
- D. *Jurisdiction and Enforcement.* The MDL Court shall have exclusive and ongoing jurisdiction over the enforcement and implementation of this Fee Agreement as set forth herein. The MDL PEC shall be the Authorized Party to enforce this Fee Agreement, as to the payment obligations of Teva and Allergan as set forth in this subsection and as to Attorneys making application to the Funds under this Fee Agreement. Solely for purposes of assessing or allocating common benefit fees, the MDL Court will continue to have jurisdiction over the work product developed in the MDL Court by and under the direction of the MDL PEC with respect to claims against Teva or Allergan, including data and documents, depositions, expert

reports, briefs and pleadings; and the MDL Court's protective orders, management orders, and other decisions regarding such discovery and other work product, including but not limited to, conditions on its use, will continue in full force and effect. Nothing in this subsection authorizes the MDL Court to act contrary to this Agreement or provides the MDL Court with jurisdiction over the Teva Agreement or Allergan Agreement.

Description of Mathematical Model for the Allocation of the Contingency Fee Funds

Allergan Settlement Agreement and Teva Settlement Agreement

This document describes the Mathematical Model for the allocation of the Contingency Fee Fund described in Exhibit R (Agreement of Attorney's Fees, Expenses and Costs) to the Allergan Settlement Agreement and Teva Settlement Agreement, respectively.¹ Awards of fees from the Contingency Fee Funds shall be available to Attorneys engaged in Qualifying Representations of Participating Litigating Subdivisions that meet the eligibility criteria.² A Fee Panel shall oversee the application of the Model and resolve any questions or disputes concerning the eligibility of a counsel to participate. The Panel is empowered to hear disputes concerning and ensure the accuracy of the mathematical calculations.

In general terms, allocation of the Contingency Fee Fund shall be made by (1) determining the amount of the Settlement Fund that is attributable to each Litigating Subdivision; (2) making certain adjustments to these amounts based on when the Subdivision filed suit and the terms of the applicable fee contract; and (3) dividing the Contingency Fee Fund proportionately among counsel for each Participating Litigating Subdivision based on the amounts calculated in subpart 2.

The total amount of the Contingency Fee Funds is \$195,364,179.86, of which \$70,046,168.84 is to be contributed by Allergan³ and \$125,318,011.02 is to be contributed by Teva.⁴ Attorneys with Qualifying Representations of Participating Litigating Subdivisions that timely named one or more Released Entities of either Settlement Agreement and meet the other eligibility requirements shall receive the full amount due from the combined Contingency Fee Funds.⁵

Allocation of the Contingency Fee Funds shall be made according to the following steps. These calculations are made only to determine the percentage share of the Contingency Fee Funds that Attorneys for each Participating Litigating Subdivision would receive, *not* for determining the dollar amount each Subdivision would receive.

- (1) For each Settling State, attribute 50% of the settlement funds for that State to its Subdivisions according to the Subdivision Allocation Percentage in Exhibit G to the Allergan Settlement Agreement or Teva Settlement Agreement.

Illustrative example for the Allergan Settlement Agreement:

¹ See Allergan Settlement Agreement, Exhibit R § III.D.3; Teva Settlement Agreement, Exhibit R § III.D.3.

² Allergan Settlement Agreement, Exhibit R § III.F.2; Teva Settlement Agreement, Exhibit R § III.F.2.

³ Allergan Settlement Agreement, Exhibit R § III.F.1.

⁴ Teva Settlement Agreement, Exhibit R § III.F.1.

⁵ For example, Attorneys with Qualifying Representations whose suits named Teva, but did not name Allergan, shall be treated the same as Attorneys whose suits named Allergan but did not name Teva. Furthermore, Attorneys whose suits named both Allergan and Teva shall be treated the same as Attorneys who named only Teva or Allergan.

- The combined Net Abatement Amount is \$4,984,715,862 (\$1,799,186,751 for Allergan and \$3,185,529,111 for Teva, including the cash value of the product). See Allergan Settlement Agreement, Exhibit M-1 and Teva Settlement Agreement, Exhibits M-1 and M-2.
- Assume that State A is allocated 1.00000% of the \$1,799,186,751 Allergan Net Abatement Amount.
- 50% of the 1% share allocated to State A is \$8,995,933.76.
- Assume that, per Exhibit G of the Agreement, the Subdivision Allocation Percentage for City B in State A is 1.00000000%.
- For purposes of determining its counsel's share of the Contingency Fee Fund, City B is attributed 1.00000000% of \$8,995,933.76, or \$89,959.34.
- These steps would need to be repeated for the Teva Settlement Agreement since the state allocation percentages are different in that agreement.

(2) Adjust the amounts in paragraph 1 as follows:

- Upward Adjustment for Early Filers.* Increase the amount calculated in paragraph 1 above by 10% for any Litigating Subdivision that named a Released Entity in a suit before December 5, 2017, the date the National Prescription Opiate Litigation MDL was formed. This adjustment must be done individually for each defendant. If the Litigating Subdivision did not name a Released Entity in a suit before December 2, 2022, then fees from the Contingency Fee Fund will not be awarded for otherwise Qualifying Representations of that Participating Litigating Subdivision.

Illustrative Example:

- Assume City C is attributed \$1,000,000 under paragraph 1 above.
- If City C named the defendant(s) before 12/5/2017, the attributed amount would be adjusted to \$1,100,000.

- Determine Amount Due under Contingency Fee Contract.* Determine the amount that would be due to Attorneys with Qualifying Representations of each Participating Litigating Subdivision under the terms of the applicable fee contract if the Participating Litigating Subdivision were to receive the amount calculated in paragraph 2.a. This amount can be referred to as the Contingency Fee Assumption.

Illustrative Example:

Continuing the example given in paragraph 2.a, if Attorneys have a 20% contingency fee contract with City C for the relevant litigation, the amount calculated in this step would be 20% of \$1,100,000, or \$220,000.

In the next step, the Contingency Fee Assumption is used to determine the percentage share of the Contingency Fee Fund due to Attorneys for each Participating Litigating Subdivision.

(3) Divide the Contingency Fee Fund proportionately among Attorneys for each Participating Litigating Subdivision in two ways:

- a. *National Fee Pool Calculation.* Determine each Litigating Subdivision's percentage share of all amounts due under contingency fee contracts nationwide by dividing the Contingency Fee Assumption calculated for each Subdivision in paragraph 2.b by the sum of all Contingency Fee Assumptions. Then multiply that percentage by the total amount of the Contingency Fee Funds to figure each Subdivision's dollar share of the Contingency Fee Funds.

Illustrative example:

- $\$220,000$ [from para. 2.b] \div $\$500,000,000$ [total amount owed under contingency fee contracts nationwide] = 0.044%⁶
- $0.044\% * \$195,364,179.86$ [Contingency Fee Funds] = $\$85,960.24$

- b. *Separate State Fee Pools Calculation.* Determine each Litigating Subdivision's percentage share of all amounts due under contingency fee contracts statewide by dividing the Contingency Fee Assumption calculated for each Subdivision in paragraph 2.b by the sum of all Contingency Fee Assumptions in the same State. Then multiply that percentage by the portion of the Contingency Fee Fund that corresponds to that State's Overall Allocation Percentage, shown in Exhibit F of the relevant Settlement Agreement, to figure each Subdivision's dollar share of the Contingency Fee Fund.

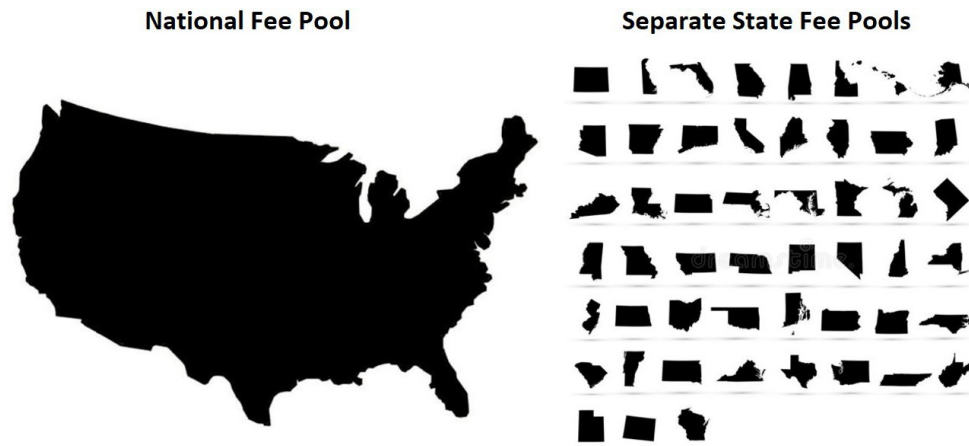
Illustrative example:

- $1\% * \$195,364,179.86 = \$1,953,641.80$ [amount of the Contingency Fee Fund corresponding to State A]
- Assume a total of $\$6,000,000$ is owed under contingency fee contracts for State A.
- $\$220,000$ [from para. 2.b] \div $\$6,000,000 = 3.6666667\%$
- $3.6666667\% * \$1,953,641.80 = \$71,633.53$

⁶ In this example, \$500 million is the amount theoretically owed under all contingency fee contracts for litigation against Released Entities as calculated in paragraph 2.b. This amount is illustrative only; the actual amount will not be known until all litigating subdivisions are identified and the terms of all of their contingency fee contracts are collected.

The award of fees to Attorneys with Qualifying Representations of Participating Litigating Subdivisions will be the average of the final amounts calculated in paragraphs 3.a and 3.b above less any amounts the Fee Panel is authorized to, and does, withhold.⁷

Paragraph 3.a represents allocation based on a proportional share of a National Fee Pool, while paragraph 3.b represents allocation based on a proportional share of the Separate State Fee Pools. In other words, for the National Fee Pool described above in paragraph 3.a, the contingency fee contract rate is compared to all other contingency fee contract rates in the nation. For the Separate State Fee Pools described above in paragraph 3.b, the contingency fee contract terms are compared to the other contingency fee contract terms in that same State. The National Fee Pool and the Separate State Fee Pools are given equal weighting. This is illustrated below.



Using the first methodology, Attorneys for two Subdivisions in different States with the same amount calculated under paragraph 2.b would be assigned the same amount under paragraph 3.a. Using the second methodology, Attorneys for the same two Subdivisions would be assigned different amounts under paragraph 3.b because they are in different States. Specifically, the Subdivision in the State with a smaller proportion of Litigating Subdivisions would be allocated more than the Subdivision in the State with a greater proportion of Litigating Subdivisions.

⁷ The model also enforces a maximum fee award of 20% of the amount calculated in 2.b. This rule is designed to prevent windfalls by addressing over-allocation in a small number of states with relatively few Litigating Subdivisions. The description in this document of the Mathematical Model is by necessity an abstraction; the precise contours of the calculations are defined in the model itself.

EXHIBIT S |State Outside Counsel Fee Fund|

Agreement on the State Outside Counsel Fee Fund for Manufacturer Settlements

1. Definitions.

- a. “Manufacturer” means any of Teva and Allergan, and “Manufacturers” means all of the foregoing.
- b. “Multistate Manufacturer Settlement Agreement” means This Settlement Agreement along with the separate settlement of opioids-related claims among 30 or more states and the other Manufacturer.
- c. “This Settlement Agreement” means the settlement agreement between the Settling States and the Manufacturer to which this Agreement is attached as an Exhibit.
- d. “Settling Manufacturer” means the Manufacturer that is a party to This Settlement Agreement.
- e. “Settling States” has the meaning given such term in the relevant Multistate Manufacturer Settlement Agreement.

2. **Creation of a State Outside Counsel Manufacturers Fee Fund.** The Settling States have agreed to the creation of a state outside counsel fee fund to pay reasonable attorneys’ fees of Settling States which have retained outside counsel in connection with litigation against one or more Manufacturers (such fund, the “State Outside Counsel Manufacturers Fee Fund”).

3. **State Outside Counsel Manufacturers Fee Fund Administration.** The State Outside Counsel Manufacturers Fee Fund shall be administered separately from any other funds for the payment of attorneys fees or costs in connection with This Settlement Agreement, including any common benefit fund, contingency fee fund for subdivision counsel, state cost fund, or MDL expense fund. If necessary, a committee of Attorneys General shall be convened to oversee the State Outside Counsel Manufacturers Fee Fund (the “Manufacturers Fee Fund Committee”). The Manufacturers Fee Fund Committee shall be appointed by the Settling State Members of the Enforcement Committee and shall be comprised solely of Attorneys General of Settling States that engaged outside counsel to pursue litigation against one or more Manufacturers. The Settlement Fund Administrator (the “Fee Fund Administrator”) shall administer the State Outside Counsel Manufacturers Fee Fund according to this Exhibit and, if convened, the guidelines and directives of the Manufacturers Fee Fund Committee.

4. State Outside Counsel Manufacturers Fee Eligibility.

- a. To receive any amount from the State Outside Counsel Manufacturers Fee Fund, both of the following must be true:
 1. an outside counsel to a Settling State must have filed and maintained an action in the name of a Settling State or its Attorney General

against a Manufacturer in a state or federal court as of November 1, 2022; and

2. the State must become a Settling State for each Multistate Manufacturer Settlement Agreement for which it is eligible.
- b. No Settling State (or its outside counsel) shall receive funds from both the State Outside Counsel Manufacturers Fee Fund and any “Additional Restitution Amount” as may be provided for in This Settlement Agreement.
- c. In addition to the eligibility criteria set forth in Paragraph 4.a, above, and for the avoidance of doubt, only Settling States under This Settlement Agreement are eligible to receive any funds paid into the State Outside Counsel Manufacturers Fee Fund as a result of This Settlement Agreement.

5. **State Outside Counsel Manufacturers Fee Fund Amount.** The Settling Manufacturer shall pay funds into the State Outside Counsel Manufacturers Fee Fund in an amount equal to, and on the schedule identified in, Exhibit M (the “Contribution”). The Settling Manufacturer’s Contribution shall subject to a reduction as described in Paragraph 8, below.

6. State Outside Counsel Manufacturers Fee Fund Availability and Calculation of Amount.

- a. The State Outside Counsel Manufacturers Fee Fund shall be available to compensate private outside counsel for Settling State Attorneys General for approved fees arising out of representation of the Settling State pursuant to the schedule attached to this agreement as Schedule I (the “Fee Schedule”).
- b. The Fee Schedule is intended to reflect the fee calculation in subparagraphs 6.c and 6.d, below (the “Fee Calculation”). Subject to adjustments required by Paragraph 8, below, in the event of any discrepancy between the Fee Schedule and the Fee Calculation, the Fee Schedule shall control. Each Settling State, by becoming a Participating State in This Settlement Agreement, agrees that the Fee Schedule reflects the Fee Calculation and waives any right to contest the accuracy of the Fee Schedule, absent manifest error, the exclusion of a Settling State, or the inclusion of a Non-Settling State. The version of the Fee Schedule reflecting any necessary adjustments shall be the “Final Fee Schedule.”
- c. Except as provided in Paragraph 6.d, below, fees shall be aggregated across the Multistate Manufacturer Settlement Agreements and be calculated by adding two components: (a) a fixed amount consisting of fifty percent (50%) of the amount of remediation funds allocated to a Settling State and its Subdivisions pursuant to the Multistate Manufacturer Settlement Agreements multiplied by 4.5%; and (b) a proportional percentage of the remaining fee due under that Settling State’s contract with its outside counsel assuming that fifty percent (50%) of the Settling State’s recovery is allocable to a Settling State (rather than allocable to the Settling State’s Participating Subdivisions) so that the fees of all eligible Settling States (minus the fixed amount that would have been allocated to any Non-Settling States had they become Settling States) exhausts the State Outside Counsel Manufacturers Fee Fund.

The proportional share percentage will be the same for each Settling State included in the State Outside Counsel Manufacturers Fee Fund. Except as set forth in Paragraph 6.d, fees shall be split proportionally among each Multistate Manufacturer Settlement Agreement, as set forth on the Fee Schedule.

- d. Notwithstanding the foregoing, fees for the State of Oklahoma, if it becomes a Settling State under the Multistate Manufacturer Settlement Agreement with Allergan, shall be limited to Oklahoma's share of the State Outside Counsel Manufacturers Fee Fund derived from Allergan's Contribution. Oklahoma's share of the State Outside Counsel Manufacturers Fee Fund derived from Teva's Contribution shall be reallocated proportionally among the other Settling States eligible to receive payments from the State Outside Counsel Manufacturer Fee Fund.
- e. All amounts paid will be less any costs or fees of the Fee Fund Administrator. The Fee Schedule reflects a holdback amount of \$50,000 for such administrative expenses of the Fee Fund Administrator, the remainder of which shall be disbursed proportionally to States receiving monies from the State Outside Counsel Manufacturers Fee Fund at the conclusion of such administration.

7. **Payment by the Fee Fund Administrator.**

- a. The Fee Fund Administrator shall hold the Contribution in escrow until the earlier of (1) both Multistate Manufacturer Settlement Agreements become effective or (2) when instructed by the Settling State Members of the Enforcement Committee.
- b. Subject to eligibility pursuant to Paragraph 4, above, a Settling State's outside counsel may receive funds from the State Outside Counsel Manufacturers Fee Fund in the following scenarios ("Payment Scenarios"):
 - 1. The Settling State's outside counsel agrees that the amount listed for such state on the Final Fee Schedule either satisfies in full or exceeds the amounts owed to all such Settling State's outside counsel and such counsel has provided written notice waiving all entitlement to additional fee in respect of any Multistate Manufacturer Settlement Agreement.
 - 2. The Settling State and its outside counsel enter into a signed writing establishing the amount owed to the counsel, which includes an agreement on the payment of the amount listed for such state on the Final Fee Schedule and waives any right of the State or its outside counsel to additional amounts from the State Outside Counsel Manufacturers Fee Fund.
 - 3. A final judgment is entered that is no longer appealable, which judgement adjudicates the amount owed to the Settling State's counsel in respect of This Settlement Agreement and directs the Manufacturers Fee Fund Committee how to pay the amount listed on the Final Fee Schedule for such State.

If no Payment Scenario is applicable with respect to a Settling State, then the Settling State's share shall be placed in an interest-bearing escrow account (less reasonable expenses of the Fee Fund Administrator) and held unless and until a Payment Scenario is applicable.

- c. Upon the applicability of a Payment Scenario 1 with respect to a Settling State, the Fee Fund Administrator shall pay that Settling State's outside counsel the amount identified on the Final Fee Schedule for such state or such lesser amount that satisfies the Settling State's obligation to its outside counsel in full. Any remaining allocation to such State shall be paid to the Settling State.
- d. Upon the applicability of a Payment Scenario 2 or 3 with respect to a Settling State, the Fee Fund Administrator shall release monies from the State Outside Counsel Manufacturers Fee Fund in either the amount held by the Fee Fund Administrator, if the amount of the agreement or judgment is equal to or more than the amount held, or the amount indicated in the agreement or in the final judgment, if the amount in the agreement or judgment is less than the amount held.
- e. Nothing herein, including the amounts listed in Paragraph 6 above or on any Fee Schedule, shall prevent a Settling State from arguing in any proceeding with its outside counsel that (i) its recovery was less than fifty percent (50%) of the recovery in the settlement agreement down to and including fifteen percent (15%) of the total recovery; (ii) any payment should be discounted by an appropriate discount rate commensurate to the risk of the settlement agreement and the timeline that the Settling State is receiving its payments; (iii) the settlement amount should be lower because the amount a Settling State receives was reduced because such Settling State's outside counsel failed to obtain joinder from a Settling State's Subdivision(s) that the outside counsel also represented; or (iv) any limitation placed by the Settling Manufacturer bars payment of a higher fee to outside counsel.
- f. In the event the amount due to the Settling State's outside counsel from an escrow account is less than the total amount of funds escrowed on the account of the Settling State, the balance shall be paid to the Settling State. In no event, other than a State becoming a Non-Settling State, shall funds revert to a Manufacturer.

8. **Non-Settling States; Reversion and Redistribution.** Amounts owed by the Settling Manufacturer to the State Outside Counsel Manufacturers Fee Fund shall be reduced by amounts allocated to the fixed amount for such State under This Settlement Agreement in the event that a listed State becomes a Non-Settling State. The payments for the other Settling States reflected in the Fee Schedule shall be adjusted by the Fee Fund Administrator to reflect a recalculated proportional percentage under the Fee Calculation.

9. **Interpretation.**

- a. This Agreement shall be an Exhibit to each Multistate Manufacturer Settlement Agreement and shall include the Fee Schedule setting forth the presumptive payment calculations for each eligible Settling State. By joining This Settlement Agreement, each State agrees on the presumptive accuracy of the Fee Schedule, absent manifest error, the inclusion of a Non-Settling State, or the exclusion of a Settling State.
- b. It is the intent of all parties that the State Outside Counsel Manufacturers Fee Fund function in a similar manner, with similar calculations and mechanics, as the “State Outside Counsel Fee Fund” established in Exhibit S of that certain settlement agreement dated as of July 21, 2021 setting forth the terms of settlement between and among McKesson Corporation, Cardinal Health, Inc., and AmerisourceBergen Corporation, on the one hand, and certain settling states and certain participating subdivisions, on the other hand.

Schedule I to Exhibit S (Allergan/Teva)

Fee Schedule

[This Fee Schedule has been adjusted pursuant to Paragraph 6.b of Exhibit S as of July 23, 2023 to reflect final settlement amounts and allocations]

| State | Total Fee | Allergan Share | Teva Share |
|---------------------|-------------------------|------------------------|------------------------|
| Alaska | \$1,479,408.48 | \$496,133.36 | \$983,275.13 |
| Delaware | \$2,577,524.43 | \$864,396.72 | \$1,713,127.71 |
| Georgia | \$7,214,966.18 | \$2,419,605.82 | \$4,795,360.36 |
| Hawaii | \$1,471,874.85 | \$493,606.88 | \$978,267.97 |
| Idaho | \$1,591,992.68 | \$533,889.51 | \$1,058,103.17 |
| Kentucky | \$5,653,827.92 | \$1,896,063.63 | \$3,757,764.29 |
| Mississippi | \$1,870,288.20 | \$627,218.50 | \$1,243,069.71 |
| Nevada | \$- | \$- | |
| New Mexico | \$6,213,500.97 | \$2,083,755.18 | \$4,129,745.79 |
| Ohio | \$7,034,487.25 | \$2,359,080.54 | \$4,675,406.71 |
| Oklahoma | \$1,636,547.74 | \$1,636,547.74 | \$- |
| Puerto Rico | \$5,753,066.72 | \$1,929,344.28 | \$3,823,722.44 |
| South Dakota | \$770,045.42 | \$258,241.87 | \$511,803.55 |
| | Admin Expense Holdbacks | \$18,024.93 | \$31,975.07 |
| | Total | \$15,615,908.97 | \$27,701,621.89 |

Non-Settling States:

- Teva and Allergan: NV
- Para 8 2.25% Reduction:
 - Teva: **\$968,140.11**
 - Allergan: **\$576,771.79**

EXHIBIT T
Agreement on the Joint State Cost Fund

1. **Definitions.**

- a. “Opioids Defendant” means Teva, Allergan, or such other defendant in opioids-related litigation that enters into a Multistate Settlement after November 1, 2022, and “Opioids Defendants” means all of the foregoing.
- b. “Multistate Settlement” means this Settlement Agreement along with any other settlement of opioids-related claims among 30 or more states and an Opioids Defendant.
- c. “Settlement Agreement” means the settlement agreement between the Settling States and the Opioids Defendant to which this Agreement is attached as an Exhibit.
- d. “Settling Opioids Defendant” means the Opioids Defendant that is a party to the Settlement Agreement.
- e. “Settling States” has the meaning given such term in the Settlement Agreement.

2. **Creation of a State Cost Fund.** The Settling Opioids Defendant and the Settling States agree to the creation of a fund to pay costs and expenses associated with litigation and investigations related to the opioids litigation (such fund, the “State Cost Fund”). The State Cost Fund shall be administered separately from any other funds for the payment of attorneys fees or costs in connection with the Settlement Agreement, including any common benefit fund, contingency fee fund for subdivision counsel, subdivision cost fund, or MDL expense fund. However, the State Cost Fund shall be administered jointly with similar “State Cost Funds” created in other Multistate Settlements after November 1, 2022; any state cost funds jointly administered in this manner shall be referred to as the “Joint State Cost Fund.” To the extent permissible and feasible, the Joint State Cost Fund may also be jointly administered with any fund for reimbursement of states’ litigation and investigation costs established by a bankruptcy plan, including the Mallinckrodt bankruptcy plan, any plans that may emerge from the bankruptcies of Purdue and Endo, and any similar bankruptcies of opioids defendants. To the extent feasible, the Joint State Cost Fund may also be jointly administered with the State Cost Funds established pursuant to the Distributors Multistate Settlement and the Janssen Multistate Settlement.

3. **State Cost Fund Amount.** The Settling Opioids Defendant shall pay into the State Cost Fund in the amount listed on, and on the schedule set forth in, **Exhibit M** (the “Settling Opioids Defendant’s Contribution”) for the purpose paying States’ costs and expenses associated with to the opioid litigation.

4. **Joint State Cost Fund Committee.** A committee of Attorneys General or their designated representatives (such committee, the “Joint State Cost Fund Committee”) shall oversee the Joint State Cost Fund. The committee shall be appointed by the Settling State Members of the Enforcement Committee, who shall aim to (i) have equal representation between states that retained contingency fee outside counsel and states that did not retain contingency fee outside counsel with respect to opioids-related litigation, and (ii) maintain consistency of committee membership across state cost funds that compose the Joint State Cost Fund. The Settling State Members of the Enforcement Committee may by majority vote add to or change the composition of the Joint State Cost Fund Committee.

5. **Joint State Cost Fund Administrator.**

- a. The Joint State Cost Fund Committee may select an administrator (the “Joint State Cost Fund Administrator”), who shall administer the Joint State Cost Fund and direct payments to Settling States according to the guidelines and directives of the Joint State Cost Fund Committee. While the expenses of the Joint State Cost Fund Administrator shall be reimbursable pursuant to the principles and guidelines listed below, the Joint State Cost Fund Administrator shall first rely on any separate funds that may be set aside for such purpose in any Multistate Settlement.
- b. The Joint State Cost Fund Administrator shall be responsible, under the direction and supervision of the Joint State Cost Fund Committee, for receiving and reviewing applications for reimbursement from the Joint State Cost Fund. This may include the creation of an audit process to ensure the integrity of submissions, as well as reimbursement rules to incentivize accurate submissions.

6. **State Cost Fund Guidelines and Principles.**

- a. Monies in the State Cost Fund shall be released without any delay to reimburse Settling States for documented costs incurred or paid in connection with litigation and investigation related to the opioid litigation.
- b. In allocating the Joint State Cost Fund, the Joint State Cost Fund Committee shall seek to comply with the following principles:
 1. Each State Cost Fund should be used to reimburse costs incurred by States that are Settling States in the Multistate Settlement from which funds are paid. (However, the foregoing sentence does not preclude a Non-Settling State that joins a separate Multistate Settlement from participating in the Joint State Cost Fund with respect to contributions made by other Opioids Defendants.)
 2. Funds in any State Cost Fund shall be primarily used to reimburse

costs incurred prior to the date on which the relevant Multistate Settlement was first made available for participation to eligible States. Regardless of other factors considered in prioritizing payments, all costs incurred prior to January 1, 2023, shall be paid before any costs incurred after that date are paid.

3. The Joint State Cost Fund shall prioritize the reimbursement of the following over reimbursement of any State's litigation or investigation costs:
 - the reasonable costs of the Joint State Cost Fund Administrator;
 - repayment of National Association of Attorneys General grants made in connection with opioid investigations and litigation, without regard to when the grants were made;
 - repayment of state-attributable costs of any mediator in connection with negotiations of a Multistate Settlement;
4. The Joint State Cost Fund shall seek to prioritize costs in the following order:
 - litigation-related costs; then
 - investigation-related costs; then
 - settlement and negotiation related costs; then
 - cost shares.
5. Costs incurred by a State's outside counsel that the State is contractually obligated to reimburse shall be treated as costs incurred by a State.
6. As between similar categories of costs (e.g., defendant-specific litigation-related costs), the Joint State Cost Fund shall first reimburse costs incurred by a State's outside counsel that the State is contractually obligated to reimburse out of its recovery, and then reimburse costs directly incurred by States.
7. The Joint State Cost Fund shall be available to reimburse only those costs which have not yet been reimbursed to a State from any other source, including any other fund set aside in a Multistate Settlement or bankruptcy plan for the reimbursement of costs or any individual

state settlements.

8. The Joint State Cost Fund should not reimburse expenses that are expected to be reimbursed from another source, such as a bankruptcy debtor, unless such expected reimbursements do not come to fruition within a reasonable amount of time. This includes cost shares paid by states.
 9. When coordinating among different state cost funds that each could be used to reimburse a given expense, the Joint State Cost Fund Committee may set guidelines to equitably distribute reimbursements across all state cost funds in a manner that prioritizes costs unlikely to be otherwise reimbursed to a similarly situated State.
 10. The Joint State Cost Fund may deny reimbursement of costs, on either an individual basis or a categorical basis, that a supermajority (75%+) of the Joint State Cost Fund Committee determines to be unreasonable.
 11. After all costs identified in the foregoing have been reimbursed, the remaining funds in the Joint State Cost Fund shall be distributed to states in proportion to their allocation of remediation payments in the Mallinckrodt bankruptcy plan. Such distribution shall be treated as a reimbursement for States' unenumerated costs of administering the Multistate Settlements and no subdivision shares shall be carved out of such disbursement, nor shall any attorney's fees be assessed against such distribution (unless individually agreed to by a State).
- c. In applying the foregoing principles, the Joint State Cost Fund Committee shall have the discretion to vary their application in order to ensure equity among similarly situated states and to facilitate the ease and speed of administering the Joint State Cost Fund. The Joint State Cost Fund Committee may also apply percentages to approximate costs attributable to a particular Opioids Defendant (or categories of Opioids Defendants) in a manner that seeks to treat similarly situated states equitably.
 - d. The Joint State Cost Fund Committee shall establish guidelines for the submission and approval of expenses eligible for reimbursement from the Joint State Cost Fund, which guidelines may be coordinated and consolidated with any similar cost funds in other state opioid settlements for purposes of joint administration and efficiency.
 - e. Unless waived by the Joint State Cost Fund Committee, the Joint State Cost

Fund Administrator shall, in accordance with such guidelines, receive from Settling States records sufficient to demonstrate the incurrence and payment of each expense.

- f. Where the Joint State Cost Fund Committee determines by a supermajority vote (75%+) that outside counsel for a Settling State has failed to exercise reasonable diligence in reviewing submitted costs for allowability, and such failure has resulted in the reimbursement of unallowed costs to such outside counsel, the Committee shall have the discretion to reduce or recover payments made to such outside counsel in an amount calculated to incentivize the exercise of reasonable diligence.

7. **State Undertakings.** Each State submitting for reimbursement of costs from the Joint State Cost Fund agrees:

- a. to only submit costs allowable under this Joint State Cost Fund Agreement;
- b. to provide all back-up documentation that may be requested with respect to any submitted cost and to make itself available for any questions related to such costs;
- c. to exercise reasonable diligence to ensure that all submitted costs are allowable under (i) this Joint State Cost Fund Agreement, (ii) the State's contract with its outside counsel, if relevant, (iii) state law, and (iv) the policies and procedures applicable to the State's retention of outside counsel, if relevant; and
- d. to promptly return any excess payments made to the State or its outside counsel from the Joint State Cost Fund, including payments made for costs that were reimbursed from another source or are not allowable hereunder.

**State of Oregon Subdivision Agreement
Regarding Distribution and Use of
Settlement Funds**

1. Introduction

Pursuant to the Distributor Settlement Agreement, dated as of July 21, 2021, and any revision thereto (the “Distributor Settlement Agreement”), and the Janssen Settlement, dated as of July 21, 2021, and any revision thereto (the “Janssen Settlement Agreement, and collectively with the Distributor Settlement Agreement, the “Distributor and Janssen Agreements”), including Sections V and Exhibits O to the Distributor and Janssen Agreements, this agreement (the “OR Allocation Agreement”) is entered into between the State of Oregon and the OR Participating Subdivisions (the State of Oregon and OR Participating Subdivisions each a “Party,” and, collectively, the “Parties”) and governs the allocation, distribution, and use of Settlement Fund payments made to Oregon pursuant to Sections IV and V of the Distributor Settlement Agreement and Sections V and VI of the Janssen Agreement. For the avoidance of doubt, this OR Allocation Agreement does not apply to payments made pursuant to Sections IX or X of the Distributor Settlement Agreement or Sections X or XI of the Janssen Agreement.

Pursuant to Exhibits O, Paragraphs 4, of the Distributor and Janssen Agreements, acceptance of this OR Allocation Agreement is a requirement to be an Initial Participating Subdivision.

2. Definitions

The following terms shall have the meaning set forth below when used in this OR Allocation Agreement. Additional terms defined within this OR Allocation Agreement shall have that meaning when used in this OR Allocation Agreement. In addition, terms used in this OR Allocation Agreement that are defined in the Distributor and Janssen Agreements will have that meaning unless otherwise defined in this OR Allocation Agreement.

- a) ***OR Participating Subdivision*** means (i) a governmental entity listed on Exhibit A to this OR Allocation Agreement that executes this OR Allocation Agreement and has taken all necessary steps under the Distributor and Janssen Agreements to be entitled to receive Settlement Funds, and (ii) any Additional Participant who becomes entitled to a share of the OR Subdivision Funds as described in Section 4(c)(ii) below.

- b) ***Opioid Defendant*** means any defendant (including but not limited to Johnson & Johnson, Janssen Pharmaceuticals, Inc., Purdue Pharma L.P., Cardinal Health, Inc., Amerisource Bergen Corporation, and McKesson Corporation) named in a lawsuit seeking damages, abatement, or other remedies related to or caused by the opioid public health crisis in any lawsuit brought by any state or local government on or before October 1, 2020.
- c) ***State of Oregon or State*** has the same meaning as “Executive Department” as set forth in ORS 174.112, but does not include the Oregon State Treasurer or the Office of the Oregon State Treasurer. When used in any provision of this OR Allocation Agreement the term State of Oregon or State means, as the context requires, an agency, department, division, board, commission or other entity within the Executive Department that has the authority to undertake the obligations or receive the benefit of the particular provision.
- d) ***Oregon*** means the geographic territory of Oregon and the State and its local governments therein.

- e) ***Approved Abatement Uses*** means the Opioid Remediation activities described in Exhibits E to the Distributor and Janssen Agreements.
- f) ***Litigating Local Governments*** means the Counties of Clackamas, Clatsop, Columbia, Coos, Curry, Jackson, Josephine, Lane, Multnomah, Washington, Yamhill, and the City of Portland.

3. General Terms

This OR Allocation Agreement is subject to the requirements of the Distributor and Janssen Agreements, as well as applicable law. If the terms of this OR Allocation Agreement conflict with the terms of the Distributor Settlement Agreement or the Janssen Settlement Agreement the terms of the Distributor Settlement Agreement and/or the Janssen Settlement Agreement will take precedence over the inconsistent provisions of this OR Allocation Agreement.

4. Allocation of Settlement Funds

- a) **Allocation Generally.** The total Settlement Fund payments made to Oregon pursuant to the Distributor and Janssen Agreements (collectively, the “Oregon Settlement Funds”) shall be combined pursuant to this OR Allocation Agreement, and 45% of the Oregon Settlement Funds shall be allocated to the State of Oregon (such funds, the “OR State Funds”) and 55% of the Oregon Settlement Funds shall be allocated to the OR Participating Subdivisions (such funds, the “OR Subdivision Funds”).

b) State of Oregon Allocation

- i. For purposes of this OR Allocation Agreement, “Enabling Legislation” means legislation passed by the Oregon Legislative Assembly and presented to the Oregon Governor for signature, that establishes the authority within the State of Oregon to accept, administer, and expend the OR State Funds, and addresses other matters related to this OR Allocation Agreement. It is the intent of the Parties that the Enabling Legislation will provide, without limitation, that:
 1. The OR State Funds will be deposited in a Prevention, Treatment and Recovery Fund (the “PTR Fund”), overseen by a board (the “PTR Board”), which shall be used by the State solely for future Approved Abatement Uses as follows:
 - (i) Administration of the PTR Fund and PTR Board;
 - (ii) Development of a unified and evidence-based state system for collecting, analyzing and publishing data about the availability and efficacy of substance use prevention, treatment and recovery services across the state; and
 - (iii) Funding statewide and regional Approved Abatement Uses.
 2. The PTR Board is constituted and authorized so that the State and OR Participating Subdivisions shall have equal representation and voting power on the PTR Board, whether directly or by designated representatives.
 3. Effects a release of potential claims against the Settling Distributors and Janssen by local governments or local service districts, as those terms are defined in ORS 174.116, and special government bodies, as defined in ORS 174.117, that have not released their claims through execution of a Subdivision Settlement Participation Form in substantially the form set forth in Exhibit K of the Distributor and Janssen Agreements.
- ii. The OR State Funds will be accepted, administered, and spent in accordance with the Enabling Legislation when it becomes law. The State of Oregon will draft and promote passage of the

Enabling Legislation. The OR Participating Subdivisions acknowledge the need for the Enabling Legislation and will support passage of the Enabling Legislation consistent with Section 4(b)(i)(1)-(2) of this OR Allocation Agreement and will not oppose with respect to any portion of the Enabling Legislation reflecting Section 4(b)(i)(3) of this OR Allocation Agreement. Until the Enabling Legislation becomes law, the OR State Funds shall be deposited in the Oregon Department of Justice's Client Trust Account and may be expended or distributed by the Oregon Department of Justice for Approved Abatement Uses.

c) OR Subdivision Allocation

- i. The Settlement Fund Administrator will be instructed to allocate the OR Subdivision Funds to OR Participating Subdivisions based on the allocation model developed in connection with the proposed negotiating class in the National Prescription Opiate Litigation (MDL No. 2804), as adjusted to reflect only those cities and counties that are eligible to receive Settlement Funds, based on population or litigation status. The percentage for each OR Participating Subdivision is set forth in Exhibit A in the column entitled "Abatement Percentage" (the "Local Allocation"). For the avoidance of doubt, non-litigating Oregon towns, cities, and counties with a population less than 10,000 are not eligible to receive an allocation of OR Subdivision Funds.
- ii. An OR Participating Subdivision will be allocated its Local Allocation share beginning on the date it becomes an OR Participating Subdivision but shall not be entitled to any Local Allocation share of Oregon Settlement Funds distributed by the Settlement Administrator before the date it becomes an OR Participating Subdivision.
- iii. The Local Allocation share for a city that is an OR Participating Subdivision will be paid to the county in which the city is located, rather than to the city, so long as: (a) the county is an OR Participating Subdivision, and (b) the city has not advised the Settlement Fund Administrator that it requests direct payment at least 60 days prior to a Payment Date. A Local Allocation share allocated to a city but paid to a county is not required to be spent exclusively for Approved Abatement Uses in that city but will become part of the county's share of the OR Subdivision Funds, which will be used in accordance with Section 4.c of this OR Allocation Agreement and reported on in accordance with Section 5 of this OR Allocation Agreement.
- iv. A city within a county that is an OR Participating Subdivision may opt in or out of direct payment at any time, and it may also elect direct payment of only a portion of its share, with the remainder going to the county, by providing notice to the Settlement Fund Administrator at least 60 days prior to a Payment Date. For purposes of this OR Allocation Agreement, the City of Portland will be deemed to have elected direct payment if it becomes an OR Participating Subdivision.
- v. The State will receive the Local Allocation share of any payment of Oregon Settlement Funds distributed on a Payment Date that would otherwise be paid to a county or city is eligible to become an OR Participating Subdivision but that has not, as of that Payment Date, become an OR Participating Subdivision.
- vi. Funds received by an OR Participating Subdivision, and not expended or encumbered within five years of receipt and in accordance with the Distributor and Janssen Agreements and this OR Allocation Agreement shall be transferred to the fund to which OR State Funds are paid pursuant to Section 4(b)(ii). OR Participating Subdivisions have seven years from receipt of funds to expend or encumber OR Subdivision Funds designated to support capital outlay projects before they must be transferred to the State.
- vii. Except as set forth in Sections 4.d and 4.e, Settlement Funds received by an OR Participating Subdivision shall be used for Approved Abatement Uses.

- viii. For the avoidance of doubt, and subject to the requirements of the Distributor and Janssen Agreements and applicable law, an OR Participating Subdivision may form agreements or ventures, or otherwise work in collaboration with, federal, state, local, tribal or private sector entities in pursuing Approved Abatement Uses funded from the OR Participating Subdivision's Local Allocation. Further, provided that OR Subdivision Funds are used for Approved Abatement Uses, a county and any cities or towns within the county may agree to reallocate their respective Local Allocation shares of OR Subdivision Funds among themselves, provided that any direct distribution may only be to an OR Participating Subdivision and any OR Participating Subdivision must agree to its share being reallocated.
- ix. Each OR Participating Subdivision is responsible for obtaining necessary budget or expenditure authority under applicable law for its distribution or expenditures of OR Subdivision Funds in accordance with this OR Allocation Agreement.

d) Provision for State Back-Stop Agreement

- i. The OR Participating Subdivisions will establish an Oregon attorney fee back-stop fund (the "OR Back-Stop Fund"). The OR Back-Stop Fund will be funded by and deducted from OR Subdivision Funds prior to the distribution of any Local Allocation share to any OR Participating Subdivisions, shall be equal to no more than \$2,500,000, and may be used only to pay the contingency fees due to Contingency Fee Counsel of the Litigating Local Governments, subject to the limitations set forth in Section 4(d)(ii).
- ii. The parties will notify the Settlement Fund Administrator to withhold and pay the OR Back-Stop Fund from the OR Subdivision Funds according to the national fee fund payment schedule, and the Parties will otherwise cooperate to so instruct the Settlement Fund Administrator. In addition, the Parties will notify the Settlement Fund Administrator to distribute the amounts in the OR Back-Stop Fund to private counsel seeking contingency fees from a Litigating Local Government ("Contingency Fee Counsel") in accordance with this OR Allocation Agreement.
- iii. Contingency Fee Counsel must first seek contingency fees and costs from the Attorney Fee Fund or Cost Funds created under the Distributor and Janssen Agreements and only upon receiving the maximum amount of fees available under the Distributor and Janssen Agreements may a Contingency Fee Counsel seek payment of any fees from the OR Back-Stop Fund. In addition, under no circumstances shall the cumulative fees paid from the Attorney Fee Fund and the OR Back-Stop Fund exceed 12% of the Litigating Local Government's Local Allocation share of 50% of the Oregon Settlement Funds. For the avoidance of doubt, below is the formula to calculate the amount any particular Contingency Fee Counsel for a Litigating Local Government may be paid from the OR Back-Stop Fund:

$[[\text{OR SETTLEMENT FUNDS}] \times .5 \times [\text{DIRECT ALLOCATION PERCENTAGE OF CONTINGENCY FEE COUNSEL'S LITIGATING LOCAL GOVERNMENT}] \times .12] \text{ minus } [\text{AMOUNT OBTAINED BY COUNSEL FROM ATTORNEY FEE FUND FOR COUNSEL'S LITIGATING LOCAL GOVERNMENT}]$

- iv. A Contingency Fee Counsel may only receive fees paid from the OR Back-Stop Fund pursuant to a written Oregon Back Stop Agreement, substantially in the form of attached hereto as Exhibit B, between the Contingency Fee Counsel, the Litigating Local Government it represents, and the Oregon Department of Justice.
- v. For the avoidance of doubt, this OR Allocation Agreement does not require a Litigating Local Government to request or enter into an Oregon Back-Stop Agreement, and no Oregon Back-Stop Agreement shall impose any duty or obligation on the State of Oregon or any of its agencies or officers, including without limitation the Oregon Department of Justice or the Oregon Attorney General.

General.

e) Additional Costs

- i. Each OR Participating Subdivision may contribute up to 5% of its Local Allocation to pay opioid related expenditures such as unreimbursed administrative expenses, costs, professional fees and attorney fees of outside legal counsel and in-house legal counsel employed by the OR Participating Subdivision (collectively, “Additional Costs”). Each OR Participating Subdivision is responsible for determining the amount of its Local Allocation that it uses to pay Additional Costs (subject to the limit in the previous sentence and as set forth in Section 4(e)(ii) below), and which Additional Costs it chooses to pay.
- ii. The Additional Costs may only be used consistent with the Distributor and Janssen Agreements, and pursuant to the August 6, 2021, order by Judge Polster of the US District Court for the Northern District of Ohio issued an Order (the Order), docket number 3814, in In Re National Prescription Opiate Litigation, MDL 2804, addressing contingent attorney fee contracts between political subdivisions eligible to participate in the Distributor and Janssen Agreements and their counsel. In addition, to the extent the Additional Costs are used to pay the attorney’s fees of Contingency Fee Counsel, the cumulative amount of such fees paid to the Contingency Fee Counsel for a Litigating Local Government from the Attorney Fee Fund, the Cost Fund, the OR Back-Stop Fund, and as Additional Costs may not exceed 15% of the Litigating Local Government’s share of 50% of the Oregon Settlement Funds.
- iii. Each OR Participating Subdivision that pays Additional Costs shall report such payments as required by the Distributor and Janssen Agreements and this OR Allocation Agreement.
- iv. Neither the State of Oregon, including the Oregon Department of Justice, nor the Oregon Attorney General shall have any responsibility for any Additional Costs, and shall have no responsibility or authority to resolve any disputes among the OR Participating Subdivisions, Contingency Fee Counsel of the Litigating Local Government, or any other parties with respect to any claims for payment of Additional Costs.

5. State and Subdivision Reporting and Oversight

- a) Prior to September 1 of each year each OR Participating Subdivision receiving payment of OR Subdivision Funds under this OR Allocation Agreement shall deliver an annual report to the Oregon Department of Justice, to the attention of the Deputy Attorney General regarding how it expended OR Subdivision Funds during the prior fiscal year (July 1 – June 30). The Oregon Department of Justice may share those reports with the PTR Board (or its equivalent as established by the Enabling Legislation) and other State entities to ensure expenditures of OR Subdivision Funds were made and will be made in accordance with the Distributor and Janssen Agreements and this OR Allocation Agreement. Each report delivered under this Section 5(a) will also include a certification that all OR Subdivision Funds received by the OR Participating Subdivision during the prior fiscal year have been used in compliance with the Distributor and Janssen Agreement and this OR Allocation Agreement. Each annual report delivered pursuant to this Section 5.a shall include, for the fiscal year that is the subject of the report, (1) the amount of the OR Subdivision Funds received by the reporting OR Participating Subdivision, (2) the allocation of any amounts of OR Subdivision Funds awarded or expended by the OR Participating Subdivision (by journal entry or substantially equivalent report, provided such report shall include, at a minimum, the amount awarded or expended, payee (if applicable) and a description of the expenditure), and (3) the amounts actually disbursed under any award reported under item 2. OR Participating Subdivisions may, for their convenience, adapt existing forms or reports otherwise used by the OR Participating Subdivision to meet the foregoing requirements.

- b) If the State has a reasonable basis to suspect that an OR Participating Subdivision's use of OR Subdivision Funds is inconsistent with the Distributor and Janssen Agreements or this OR Allocation Agreement the State may request from the OR Participating Subdivision, and the OR Participating Subdivision will provide, existing data or information about the use of the OR Subdivision Funds received by that OR Participation Subdivision. All requests for information must be reasonable.
- c) If an OR Participating Subdivision has a reasonable basis to suspect that the States' use of OR State Funds is inconsistent with the Distributor and Janssen Agreements or this OR Allocation Agreement an OR Participating Subdivision may request from the State, and the State will provide, existing data or information about the use of the OR State Funds received by the State. All requests for information must be reasonable.
- d) The State will prepare an annual written report regarding the use of Oregon Settlement Funds until those funds are fully expended and for one year thereafter. These reports will be made publicly available by the State.
- e) The State, the PTR Board (or its equivalent as established by the Enabling Legislation) and all OR Participating Subdivisions receiving OR Subdivision Funds will track all deposits and expenditures in accordance with Oregon laws each party is subject to. Each OR Participating Subdivision is responsible solely for the OR Subdivision Funds it receives. A county is not responsible for oversight, reporting, or monitoring of OR Subdivision Funds received by a city within that county that receives direct payment of OR Subdivision Funds.
- f) In each year in which the State prepares an annual report the State will also host a public meeting to discuss the annual report.

6. Audits

- a) If the State or any OR Participating Subdivision has a reasonable basis to suspect that an OR Participating Subdivision's use of OR Subdivision Funds or the State's use of the OR State Funds is inconsistent with the Distributor Settlement Agreement, the Janssen Settlement Agreement, or this OR Allocation Agreement, such Party may request the Oregon Secretary of State conduct an audit pursuant to ORS Chapter 297, provided, however, if the Oregon Secretary of State declines to conduct such an audit, the Parties will select a third party auditor mutually agreed to by the Parties.
- b) No audit may be commenced under Section 6(a) related to a specific expenditure of funds more than five years after the date on which the OR Participating Subdivision's expenditure of the funds subject to the audit was last reported to the State in an annual report submitted pursuant to Section 5(a).
- c) Notwithstanding the foregoing, this OR Allocation Agreement does not limit the statutory or constitutional authority of the State of Oregon or a local agency or official to conduct audits, investigations, or other oversight activities, or to pursue administrative, civil, or criminal enforcement actions.

7. Medicaid Clawback

The Parties understand that the United States may claim a portion of the OR Settlement Funds for Medicaid reimbursement pursuant to § 1903 (d)(3)(A) of the Social Security Act. The Parties agree that, to the extent a claim for Medicaid reimbursement is made, the Parties shall bear the liability for the reimbursement based upon the particular claims made by the United States pursuant to with § 1903 (d)(3)(A) of the Social Security Act. The Parties agree to meet, confer, and cooperate in good faith concerning the allocation of any such liability.

8. Applicability

This OR Allocation Agreement applies to all funds received by Oregon for the McKesson, Cardinal Health and AmerisourceBergen ("Distributors"), and manufacturer Janssen Pharmaceuticals, Inc. and its parent company Johnson & Johnson (collectively, "J&J") settlements. In addition, the allocation percentage contained herein (45% to the OR State Fund, 55% to OR Subdivision Fund), shall apply to future multistate opioid settlements with distributors, manufacturers, and pharmacies, subject to consideration of other terms of such settlements that impact allocation considerations. For the Purdue bankruptcy, the allocation of funds set forth in this Section 8, shall apply to Oregon's share of funds under the bankruptcy plan confirmed by Judge Drain on September 17, 2021 (the "Purdue Bankruptcy Plan"). However, any additional amounts paid under the Purdue bankruptcy resulting from Oregon and other states' appeal of the that plan's confirmation shall be paid directly to the State of Oregon, and any such additional amounts shall not be included in the calculation of the amount of the OR State Funds due to the State of Oregon under Section 4. The Parties acknowledge that in order to obtain settlement funds under the Purdue Bankruptcy Plan the Parties will need to file with the bankruptcy court that approved the Purdue Bankruptcy Plan a proposed allocation agreement that complies with the approved Purdue Bankruptcy Plan, and, to the extent permitted by the Purdue Bankruptcy Plan, the default allocation set forth in the proposed allocation agreement shall provide that 45% of the funds distributed to Oregon under the Purdue Bankruptcy Plan will be allocated to the State of Oregon, and 55% of the funds distributed to Oregon under the Purdue Bankruptcy Plan will be allocated to OR Participating Subdivisions. The Parties further agree that they will reasonably cooperate with one another to complete the timely filing of the allocation agreement within any deadlines established by the bankruptcy court. In addition, this OR Allocation Agreement, and allocation percentages set forth in this Section 8, shall not apply to any legal actions pursued by or settled by the State of Oregon as an individual state or any legal actions pursued by or settled by any OR Participating Subdivisions as individual cities or counties.

9. Releases

All Parties agree to release all claims as required to participate in the Distributor and Janssen Agreements as set forth in Exhibits K to the Distributor and Janssen Agreements and execution of such releases is a condition of receiving Oregon Settlement Funds under this OR Allocation Agreement.

10. Miscellaneous

- a) **Enforcement.** The State or any OR Participating Subdivision may bring a motion or action in any Oregon State court having competent jurisdiction to enforce the requirements of this OR Allocation Agreement. Before filing such a motion or action the Party intending to file the motion or action will meet and confer with the Party that is or will be the subject of the anticipated motion or action.
- b) **No Intended Third Parties.** Except as provided in the Distributor and Janssen Agreements, this OR Allocation Agreement is not enforceable by any party other than the State and the OR Participating Subdivisions. There are no intended third-party beneficiaries to this OR Allocation Agreement, and this OR Allocation Agreement does not confer any rights or remedies upon, and shall not be enforceable by, any person, legal entity, or public body that is not a Party to this OR Allocation Agreement.
- c) **Severability.** Except as provided in the OR Allocation Agreement, if any provision of this OR Allocation Agreement or the application thereof to any person, entity, or circumstance shall, to any extent, be invalid or unenforceable, the remainder of this OR Allocation Agreement, or the application of such provision to persons, entities, or circumstances other than those as to which it is invalid or unenforceable, will not be affected thereby, and each other provision of this OR Allocation Agreement will be valid and enforceable to the fullest extent permitted by law. In the event any provision or part of this OR Allocation Agreement is found to be invalid or unenforceable, only that particular provision or part so found, and not the entire OR Allocation Agreement, will be inoperative.

- d) **Additional Litigation.** Nothing in this OR Allocation Agreement alters or is intended to alter or change the right of the State of Oregon or any OR Participating Subdivision to pursue its own claims against any defendant, other than Janssen and the Settling Distributors, through separate opioid-related litigation.
- e) **Construction.** With regard to each and every term and condition of this OR Allocation Agreement, the Parties understand and agree that the same have or has been mutually negotiated, prepared and drafted. If at any time the Parties or any court, administrative hearings officer, mediator, arbitrator, or arbitration panel, are required to interpret or construe any such term or condition, no consideration shall be given to the issue of which Party actually prepared, drafted or requested any term or condition thereof.
- f) **Entire Agreement.** This OR Allocation Agreement contains the entire agreement between the Parties and supersedes and cancels all previous negotiations and agreements, if any.
- g) **Amendments.** Any and all amendments to this OR Allocation Agreement must be in writing and must be signed by all Parties.
- h) **Authority.** Each Party that enters into this OR Allocation Agreement represents that it has authority to enter into this OR Allocation Agreement and that all actions or authorizations by the Party's respective Commissions, Councils, Boards, or other governing bodies necessary to authorize the Party to enter into this OR Allocation Agreement have been completed or obtained.
- i) **Legal Advice.** Each Party to this OR Allocation Agreement acknowledges that it has been advised to seek legal counsel and has had the opportunity to have this OR Allocation Agreement reviewed by legal counsel.
- j) **Governing Law.** Except as provided in the Distributor and Janssen Agreements, this OR Allocation Agreement shall be governed by and interpreted in accordance with the laws of the State of Oregon.

Exhibit A
OR PARTICIPATING SUBDIVISIONS
AND LOCAL ALLOCATIONS

| Participating Subdivision | Percentages |
|---------------------------|---------------|
| Albany City | 1.1574421234% |
| Ashland City | 0.5725593238% |
| Astoria City | 0.1859283065% |
| Baker County | 0.4771636205% |
| Beaverton City | 0.9709676029% |
| Bend City | 0.9443519043% |
| Benton County | 1.0219885306% |
| Canby City | 0.1716812437% |
| Central Point City | 0.1718730043% |
| Clackamas County | 7.7713142577% |
| Clatsop County | 1.1423692099% |
| Columbia County | 1.0096699413% |
| Coos Bay City | 0.2538945929% |
| Coos County | 1.5633002470% |
| Cornelius City | 0.0949750265% |
| Corvallis City | 0.6633711425% |
| Cottage Grove City | 0.0910229575% |
| Crook County | 0.3513229911% |
| Curry County | 0.7612961295% |
| Dallas City | 0.1606964683% |
| Deschutes County | 2.2569753600% |
| Douglas County | 2.5689481047% |
| Eugene City | 2.7611039932% |
| Forest Grove City | 0.2522169415% |
| Gladstone City | 0.1181360032% |
| Grants Pass City | 0.8232581895% |
| Gresham City | 0.9831942718% |
| Happy Valley City | 0.0103506009% |
| Hermiston City | 0.1316304314% |
| Hillsboro City | 1.5083519364% |
| Hood River County | 0.3553687498% |
| Independence City | 0.0808970601% |
| Jackson County | 4.0769510640% |
| Jefferson County | 0.3674692915% |
| Josephine County | 1.6536523798% |

Exhibit A

| | |
|--------------------|----------------|
| Keizer City | 0.1916558451% |
| Klamath County | 1.2169628601% |
| Klamath Falls City | 0.3209275214% |
| La Grande City | 0.2715648669% |
| Lake Oswego City | 0.6934160342% |
| Lane County | 6.3326808234% |
| Lebanon City | 0.3269345282% |
| Lincoln County | 1.5190343268% |
| Linn County | 1.8185376689% |
| Malheur County | 0.5014027023% |
| Marion County | 4.1636475308% |
| McMinnville City | 0.4803592635% |
| Medford City | 1.5540758598% |
| Milwaukie City | 0.2113647118% |
| Monmouth City | 0.0706960930% |
| Morrow County | 0.1351544937% |
| Multnomah County | 13.9643815662% |
| Newberg City | 0.4093257361% |
| Newport City | 0.1908392623% |
| Ontario City | 0.1869780182% |
| Oregon City | 0.2765040475% |
| Pendleton City | 0.3521049458% |
| Polk County | 0.7074299681% |
| Portland City | 8.2736702858% |
| Prineville City | 0.0924861843% |
| Redmond City | 0.1550311086% |
| Roseburg City | 0.6370799877% |
| Salem City | 3.0438221421% |
| Sandy City | 0.0775015682% |
| Sherwood City | 0.1404204928% |
| Silverton City | 0.0775630731% |
| Springfield City | 1.1667234659% |
| St. Helens City | 0.1964453077% |
| The Dalles City | 0.1723418738% |
| Tigard City | 0.5049875956% |
| Tillamook County | 0.9001228870% |
| Troutdale City | 0.0899929610% |
| Tualatin City | 0.1551565618% |
| Umatilla County | 0.9738633884% |

Exhibit A

| | |
|-------------------|---------------|
| Union County | 0.4153841374% |
| Wasco County | 0.4116278731% |
| Washington County | 7.2167622210% |
| West Linn City | 0.1600504983% |
| Wilsonville City | 0.1383351396% |
| Woodburn City | 0.2069349266% |
| Yamhill County | 1.4120246444% |

EXHIBIT B

OREGON BACK-STOP AGREEMENT

On August 6, 2021, Judge Polster of the US District Court for the Northern District of Ohio issued an Order (the Order), docket number 3814, in In Re National Prescription Opiate Litigation, MDL 2804, addressing contingent attorney fee contracts between political subdivisions eligible to participate in the Distributor and Janssen Agreements and their counsel.

In light of the Order, and at the request of [SUBDIVISION], the [SUBDIVISION], its counsel [COUNSEL], and the Oregon Department of Justice, on behalf of the State of Oregon, are entering into this Oregon Back-Stop Agreement (Back-Stop Agreement). Terms used herein have the meaning set forth in the Distributor and Janssen Agreements or the OR Allocation Agreement, as applicable.

[SUBDIVISION] and [COUNSEL] intend this Back-Stop Agreement to constitute a State Back-Stop Agreement as that term is used in the Order and in Exhibits R (Agreement on Attorneys’ Fees, Expenses and Costs) of the Distributor and Janssen Agreements.

[COUNSEL] certify that they first sought fees and costs from the Attorney Fee Funds and Cost Funds created under the Distributor and Janssen Agreements before seeking or accepting payment under this backstop agreement. [COUNSEL] further certify that they are not seeking and will not accept payment under this Back-Stop Agreement of any litigation fees or costs that have been reimbursed through prior settlements or judgments.

[COUNSEL] certify that it is requesting [\$ _____] (“Requested Amount”) from the OR Back-Stop Fund, which amount is to be paid in equal payments over the first seven Payment Dates set forth in the Distributor and Janssen Agreements. Counsel certify that the Requested Amount does not exceed an amount equal to:

[[OR SETTLEMENT FUNDS]*.5*[DIRECT ALLOCATION PERCENTAGE OF CONTINGENCY FEE COUNSEL’S LITIGATING LOCAL GOVERNMENT]*.12] minus [AMOUNT OBTAINED BY COUNSEL FROM ATTORNEY FEE FUND FOR COUNSEL’S LITIGATING LOCAL GOVERNMENT]

Notwithstanding the provisions of this Backstop Agreement, [SUBDIVISION] may pay to [COUNSEL] additional fees consistent with the provision of Section 4(e)(i) and (ii) of the OR Allocation Agreement.

The Oregon Department of Justice is executing this agreement solely because the definition of “State Back-Stop Agreement” in Exhibits R of the Distributor and Janssen Agreements requires such agreements to be between “a Settling State” and private counsel for a Participating Subdivision. Neither the Oregon Department of Justice nor the State of Oregon have any obligations under this Back-Stop Agreement, and this Back-Stop Agreement does not require the payment of any funds of the State of Oregon, including OR State Funds (as defined in the OR Allocation Agreement) to [SUBDIVISION], [COUNSEL], or any other party.

[DATE] [SUBDIVISION SIGNATURE BLOCK]

[DATE] [COUNSEL SIGNATURE BLOCK]

[DATE] [OREGON DOJ SIGNATURE BLOCK]

**Attorney General’s Release of Opioid-Related Claims Pursuant to the
Allergan Public Global Opioid Settlement Agreement**

WHEREAS the Allergan Public Global Opioid Settlement Agreement dated November 22, 2022 (the “Agreement”) provides in Section V.A that, as of the Effective Date of the Agreement, Allergan and the Released Entities will be released and forever discharged from all of the Releasers’ Released Claims;¹ and

WHEREAS the Agreement provides in Section I.77 that Releasers (as defined in the Agreement) who are releasing claims under Section V.A include without limitation and to the maximum extent of the power of each Settling State’s Attorney General to release Claims (a) the Settling State, (b) the Settling State’s, Participating Subdivision’s and Participating Special District’s departments, agencies, divisions, boards, commissions, Subdivisions, districts, instrumentalities of any kind and attorneys, including its Attorney General, and any person in his or her official capacity whether elected or appointed to serve any of the foregoing and any agency, person, or other entity claiming by or through any of the foregoing, (c) any public entities, public instrumentalities, public educational institutions, unincorporated districts, fire districts, irrigation districts, water districts, emergency services districts, school districts, healthcare districts, hospital districts, Sheriffs and law enforcement districts, library districts, coroner’s offices, and public transportation authorities, and other Special Districts in a Settling State, including those with the regulatory authority to enforce state and federal controlled substances acts or the authority to bring Claims related to Covered Conduct seeking money (including abatement (or remediation and/or restitution)) or revoke a pharmaceutical distribution license, and (d) any person or entity acting in a *parens patriae*, sovereign, quasi-sovereign, private attorney general, *qui tam*, taxpayer, or other capacity seeking relief, including but not limited to, fines, penalties, or punitive damages, on behalf of or generally applicable to the general public with respect to a Settling State or a Subdivision or Special District in a Settling State, whether or not any of them participate in the Agreement; and


WHEREAS the Agreement provides in Section V.F that each Settling State’s Attorney General expressly represents and warrants that he or she has, or has obtained, the authority to settle and release, to the maximum extent of the State’s power, all Released Claims of (1) his or her respective Settling State, (2) all past and present executive departments, state agencies, divisions, boards, commissions and instrumentalities with the regulatory authority to enforce state and federal controlled substances acts, and (3) any of his or her respective Settling State’s past and present executive departments, agencies, divisions, boards, commissions and instrumentalities that have the authority to bring Claims related to Covered Conduct seeking money (including abatement and/or remediation) or revocation of a pharmaceutical distribution license. For the purposes of clause (3) above, executive departments, agencies, divisions, boards, commissions, and instrumentalities are those that are under the executive authority or direct control of the State’s Governor; and

¹ Capitalized terms used herein and defined in the Agreement have the meanings given to them in the Agreement.

WHEREAS the Agreement provides in Section V.F that a release from a Settling State's Governor is sufficient to demonstrate that the appropriate releases have been obtained for the purposes of clause (3) of Section V.F, and the Governor of the State of Oregon has provided a release; and

THEREFORE, pursuant to the foregoing provisions of the Agreement and without limitation and to the maximum extent of the power of the Attorney General to release Claims, the Released Entities are, as of the Effective Date, hereby released from any and all Released Claims of (a) the State of Oregon and its Participating Subdivision's and Participating Special District's departments, agencies, divisions, boards, commissions, Subdivisions, districts, instrumentalities of any kind and attorneys, including its Attorney General, and any person in his or her official capacity whether elected or appointed to serve any of the foregoing and any agency, person, or other entity claiming by or through any of the foregoing, (b) any public entities, public instrumentalities, public educational institutions, unincorporated districts, fire districts, irrigation districts, water districts, emergency services districts, school districts, healthcare districts, hospital districts, Sheriffs and law enforcement districts, library districts, coroner's offices, and public transportation authorities and other Special Districts in the State of Oregon, including those with the regulatory authority to enforce state and federal controlled substances acts or the authority to bring Claims related to Covered Conduct seeking money (including abatement (or remediation and/or restitution)) or revoke a pharmaceutical distribution license, and (c) any person or entity acting in a *parens patriae*, sovereign, quasi-sovereign, private attorney general, *qui tam*, taxpayer, or other capacity seeking relief, including but not limited to, fines, penalties, or punitive damages, on behalf of or generally applicable to the general public with respect to the State of Oregon or Subdivision or Special District in the State of Oregon, whether or not any of them participate in the Agreement; and

THEREFORE, pursuant to the foregoing provisions of the Agreement and to the maximum extent of the State of Oregon's power, the Released Entities are, as of the Effective Date, hereby released from any and all Released Claims of (1) the State of Oregon, (2) all past and present executive departments, state agencies, divisions, boards, commissions and instrumentalities with the regulatory authority to enforce state and federal controlled substances acts, and (3) any of the State of Oregon's past and present executive departments, agencies, divisions, boards, commissions and instrumentalities that have the authority to bring Claims related to Covered Conduct seeking money (including abatement and/or remediation) or revocation of a pharmaceutical distribution license. For the purposes of clause (3) above, executive departments, agencies, divisions, boards, commissions, and instrumentalities are those that are under the executive authority or direct control of the State of Oregon's Governor.



(Attorney General of the State of Oregon)

Date: April 17, 2023

1 **CERTIFICATE OF READINESS**

2 This proposed STIPULATED GENERAL JUDGMENT is ready for judicial signature

3 because:

4 1. [X] **Each opposing party affected by this order has stipulated to the order, as**
5 **shown by each opposing party's signature on the document being submitted.**

6 2. [] Each opposing party affected by this order has approved the order, as shown by
7 signature on the document being submitted or by written confirmation of approval
8 sent to me.

9 3. [] I have served a copy of this order on all parties entitled to service and provided
10 written notice, and:

11 a. [] No objection has been served on me.

12 b. [] I received objections that I could not resolve with the opposing party
13 despite reasonable efforts to do so. I have filed with the court a copy of the
14 objections I received and indicated which objections remain unresolved.

15 c. [] After conferring about objections, [role and name of opposing party]
16 agreed to file any remaining objection with the court by [date], which
17 predated my submission.

18 4. [] The relief sought is against an opposing party who has been found in default.

19 5. [] An order of default is being requested with this proposed judgment.

20 6. [] Service is not required by statute, rule, or otherwise.

21 DATED September 8, 2023.

22 /s/ David A. Hart
23 DAVID A. HART, OSB# 002750]
24 Assistant Attorney General
25 Civil Enforcement Division
26 Oregon Department of Justice
Email: david.hart@doj.state.or.us

1
2
3
4
5
6
7
8
9
10
11
12
13
14
15
16
17
18
19
20
21
22
23
24
25
26

CERTIFICATE OF SERVICE

I certify that on September 8, 2023, I served the foregoing STIPULATED GENERAL JUDGMENT upon the parties hereto by the method indicated below, and addressed to the following:

Bruce L. Campbell
MILLER NASH LLP
111 SW Fifth Ave., Ste. 3400
Portland, OR 97204
(503) 205-2419
bruce.campbell@MillerNash.com

HAND DELIVERY
 MAIL DELIVERY
 OVERNIGHT MAIL
 SERVED BY E-FILING
 EMAIL DELIVERY

Rebecca Fitzpatrick, P.C.
KIRKLAND & ELLIS LLP
300 N. LaSalle
Chicago, IL 60654
(312) 862-2690
rebecca.fitzpatrick@kirkland.com

HAND DELIVERY
 MAIL DELIVERY
 OVERNIGHT MAIL
 SERVED BY E-FILING
 EMAIL DELIVERY

/s/ David A. Hart
DAVID A. HART, OSB# 002750]
Assistant Attorney General
Civil Enforcement Division
Oregon Department of Justice
Email: david.hart@doj.state.or.us