

**IN THE CIRCUIT COURT OF COOK COUNTY, ILLINOIS
COUNTY DEPARTMENT, CHANCERY DIVISION**

PEOPLE OF THE STATE OF ILLINOIS,

Plaintiff,

v.

WALGREENS CO.,

Defendant.

Case No. 23 CH 9846

FINAL CONSENT JUDGMENT AND DISMISSAL WITH PREJUDICE

The State of Illinois (“*State*”) and Walgreen Co. (“*Walgreens*”) (together with the State, the “*Parties*,” and each a “*Party*”) have entered into a consensual resolution of the above-captioned litigation (the “*Action*”) pursuant to a settlement agreement dated as of December 9, 2022 (as subsequently updated) (the “*Agreement*”), a copy of which is attached hereto as Exhibit A. The Agreement shall become effective by its terms upon the entry of this Final Consent Judgment (the “*Consent Judgment*”) by the Court without trial or adjudication of any contested issue of fact or law, and without finding or admission of wrongdoing or liability of any kind.

RECITALS:

1. Each Party warrants and represents that it engaged in arm’s-length negotiations in good faith. In hereby executing the Agreement, the Parties intend to effect a good-faith settlement.
2. The State, acting through its Attorney General, has determined that the Agreement and entry of this Consent Judgment is in the public interest.
3. Walgreens denies the allegations against it and denies that it has any liability whatsoever to the State, its Subdivisions, and/or (a) any of the State’s or its Subdivisions’ departments, agencies, divisions, boards, commissions, districts, instrumentalities of any kind and

attorneys, including its Attorney General, and any person in his or her official capacity whether elected or appointed to serve any of the foregoing and any agency, person, or other entity claiming by or through any of the foregoing, (b) any public entities, public instrumentalities, public educational institutions, unincorporated districts, fire districts, irrigation districts, and other Special Districts in the State, and (c) any person or entity acting in a *parens patriae*, sovereign, quasi-sovereign, private attorney general, *qui tam*, taxpayer, or other capacity seeking relief on behalf of or generally applicable to the general public. Walgreens is entering into this Consent Judgment solely for the purpose of settlement, and nothing contained herein may be taken as or construed to be an admission or concession of any violation of law, rule, regulation, or ordinance, or of any other matter of fact or law, or of any fault, liability, or wrongdoing, all of which Walgreens denies.

4. The Parties recognize that the outcome of the Action is uncertain and a final resolution through the adversarial process likely will require protracted litigation.

5. The Parties agree to the entry of the injunctive relief terms attached as Exhibit P to the Agreement.

6. Therefore, without any admission of liability or wrongdoing by Walgreens or any other Released Entities (as defined in the Agreement), and without this Consent Judgment constituting evidence against or admission by anyone with respect to any issue of fact or law, the Parties now mutually consent to the entry of this Consent Judgment and agree to dismissal of the claims with prejudice pursuant to the terms of the Agreement to avoid the delay, expense, inconvenience, and uncertainty of protracted litigation.

NOW THEREFORE, IT IS HEREBY ORDERED, ADJUDGED AND DECREED THAT:

In consideration of the mutual promises, terms, and conditions set forth in the Agreement, the adequacy of which is hereby acknowledged by all Parties, it is agreed by and between Walgreens and the State, and adjudicated by the Court, as follows:

1. The foregoing Recitals are incorporated herein and constitute an express term of this Consent Judgment.

2. The Parties have entered into a full and final settlement of all Released Claims of Releasors (including but not limited to the State) against Walgreens and the Released Entities pursuant to the terms and conditions set forth in the Agreement. This Consent Judgment summarizes and gives effect to those terms. In the event of a conflict between the terms of the Agreement (including its exhibits) and language in this Consent Judgment, the terms of the Agreement shall govern. Nothing in this summary document shall have the effect of expanding, diminishing, explaining, or otherwise modifying any term of the Agreement.

3. The “Definitions” set forth in Section I of the Agreement are incorporated by reference into this Consent Judgment. The State is a “Settling State” within the meaning of the Agreement. Unless otherwise defined herein, capitalized terms in this Consent Judgment shall have the same meaning given to them in the Agreement.

4. The Parties agree that the Court has jurisdiction over the subject matter of the Action and over the Parties with respect to the Action and this Consent Judgment. This Consent Judgment shall not constitute and shall not be construed or used as a waiver of any jurisdictional defense Walgreens or any other Released Entity may raise in any other proceeding.

5. The Court finds that the Agreement was entered into in good faith and is in the public interest, and that entry of this Consent Judgment is in the public interest. By this Consent Judgment, the Agreement is hereby approved by the Court.

6. The State's claims against Walgreens are hereby DISMISSED WITH PREJUDICE, subject to a retention of jurisdiction by the Court as provided herein and in the Agreement.

7. The Court shall have authority to resolve disputes identified in Section VI.F.1 of the Agreement, governed by the rules and procedures of the Court.

8. Monetary Payments. By this Consent Judgment, the Illinois Opioid Allocation Agreement, a copy of which is attached hereto as Exhibit B ("Illinois Allocation Agreement") and as incorporated into the Agreement pursuant to Exhibit O of the Agreement, is hereby approved by the Court as the means by which relevant funds paid pursuant to the Agreement will be divided within the State, provided that any Subdivision receiving such funds executes a Subdivision Participation Agreement accepting the terms of the Agreement, including the releases provided therein. Twenty percent (20%) of the moneys paid by Walgreens pursuant to the Agreement shall be deposited into a consumer protection account for subsequent expenditure as authorized by the Attorney General and an account of a unit of local government, in such amounts and in accordance with the instructions of the Attorney General. Fifty-five percent (55%) of the moneys paid by Walgreens pursuant to the Agreement shall be deposited into the appropriate fund in the state treasury in accordance with the instructions of the Attorney General. The Additional Remediation payments pursuant to Section IX of the Agreement shall be deposited as directed by the Illinois Attorney General into one or more of the following funds: (i) the Attorney General State Projects and Court Ordered Distribution Fund (the 801 fund), (ii) the Attorney General Court Ordered and Voluntary Compliance Payment Projects Fund (the 542 fund), and (iii) the Attorney General Court Ordered Settlement Distribution Fund (the 990 fund) for subsequent expenditure as authorized by the Attorney General. The Agreement shall be considered a National Opioid Multistate Settlement,

as defined in the Illinois Allocation Agreement. Nothing in this paragraph shall be interpreted to in any way modify the provisions of Section V, or any other section, of the Agreement.

9. The Parties have satisfied the Condition to Effectiveness of Agreement set forth in Section VIII of the Agreement and the Release set forth in Sections X.A and F of the Agreement, as follows:

- a. The Attorney General of the State exercised the fullest extent of his or her powers to release Walgreens and all other Released Entities from all Released Claims pursuant to the release attached hereto as Exhibit C (the “AG Release”).
- b. Walgreens has determined to proceed with the Agreement.
- c. The Subdivision Participation Agreement for each Participating Subdivision in the State that has joined to date has been made available to Walgreens. As stated in the Subdivision Participation Agreement, and for the avoidance of doubt, nothing in the Subdivision Participation Agreement executed by the Participating Subdivisions is intended to modify in any way the terms of the Agreement to which the Participating Subdivisions agree. As stated in the Subdivision Participation Agreement, to the extent the terms of the executed version of the Subdivision Participation Agreement differ from the terms of the Agreement in any respect, the terms of the Agreement control.
- d. Pursuant to Section VIII.B of the Agreement and Paragraph 2 of the Subdivision Participation Agreement, each Litigating Subdivision in the State that has become a Participating Subdivision is dismissing with prejudice any Released Claims that it has filed against Walgreens or any of the Released Entities.

10. Release. The Parties acknowledge that the release provisions in Section X of the Agreement and the AG Release, which are incorporated by reference herein, are an integral part of this Consent Judgment. Pursuant to the Agreement and the AG Release and without limitation and to the maximum extent of the power of the State’s Attorney General under 735 ILCS 5/13-226, 815 ILCS 505/1 *et seq.*, 15 ILCS 205/1 *et seq.*, Ill. Const. art V, sect. 15, all other statutory and constitutional authority, and his common law authority, Walgreens and the other Released Entities are, as of the Effective Date, hereby released from any and all Released Claims of (a) the State and its Participating Subdivisions and any of their departments, agencies, divisions, boards,

commissions, Subdivisions, districts, instrumentalities of any kind and attorneys, including the State's Attorney General, and any person in his or her official capacity whether elected or appointed to serve any of the foregoing, and any agency, person, or other entity claiming by or through any of the foregoing, (b) any public entities, public instrumentalities, public educational institutions, unincorporated districts, fire districts, irrigation districts, and other Special Districts in the State, and (c) any person or entity acting in a *parens patriae*, sovereign, quasi-sovereign, private attorney general, *qui tam*, taxpayer, or other capacity seeking relief on behalf of or generally applicable to the general public with respect to the State or any Subdivision in the State, whether or not any of them participate in the Agreement. Pursuant to the Agreement and the AG Release and to the maximum extent of the State's power, Walgreens and the other Released Entities are, as of the Effective Date, hereby released from any and all Released Claims of (1) the State, (2) all past and present executive departments, state agencies, divisions, boards, commissions and instrumentalities with the regulatory authority to enforce state and federal controlled substances acts, and (3) any of the State's past and present executive departments, agencies, divisions, boards, commissions and instrumentalities that have the authority to bring Claims related to Alleged Harms seeking money (including abatement and/or remediation) or revocation or suspension of a pharmaceutical distribution or dispensing license. For the purposes of clause (3) above, executive departments, agencies, divisions, boards, commissions, and instrumentalities are those that are under the executive authority or direct control of the State's Governor. Further, the provisions set forth in Section X of the Agreement are incorporated by reference into this Consent Judgment as if fully set forth herein. The Parties acknowledge, and the Court finds, that those provisions are an integral part of the Agreement and this Consent Judgment,

and shall govern the rights and obligations of all participants in the settlement, including without limitation the State, Walgreens and the Released Entities.

11. Release of Unknown Claims. The State (for itself and its Releasors) expressly waives, releases, and forever discharges any and all provisions, rights, and benefits conferred by any law of any state or territory of the United States or other jurisdiction, or principle of common law, which is similar, comparable, or equivalent to § 1542 of the California Civil Code, which reads:

General Release; extent. A general release does not extend to claims that the creditor or releasing party does not know or suspect to exist in his or her favor at the time of executing the release that, if known by him or her, would have materially affected his or her settlement with the debtor or released party.

The State may hereafter discover facts other than or different from those which it knows, believes, or assumes to be true with respect to the Released Claims, but the State (for itself and its Releasors) expressly waived and fully, finally, and forever settled, released and discharged, through the Agreement and AG Release, any and all Released Claims that may exist as of the Effective Date but which the State does not know or suspect to exist, whether through ignorance, oversight, error, negligence or through no fault whatsoever, and which, if known, would have materially affected the State's decision to enter into the Agreement.

12. The Court finds that the releases are given in good faith and are effective as to all Releasors and Released Entities.

13. The Agreement constitutes a national multistate opioid settlement as defined in 735 ILCS 5/13-226. In addition, counties representing sixty percent (60%) of the population of the State, including all counties with a population of at least 250,000, have agreed to an intrastate allocation agreement with the Attorney General (attached as Exhibit B). Accordingly, the State's Attorney General has the authority, pursuant to 735 ILCS 5/13-226(b)(2), to appear or intervene

in any opioid litigation against Walgreens, and to release with prejudice any claims brought by a unit of local government or school district against Walgreens. Further, pursuant to 735 ILCS 5/13-226(b)(1), no unit of local government or school district may file or become a party to opioid litigation against Walgreens, unless approved by the State's Attorney General.

14. Costs and Fees. The Parties will bear their own costs and attorneys' fees except as otherwise provided in the Agreement.

15. No Admission of Liability. Walgreens is consenting to this Consent Judgment solely for the purpose of effectuating the Agreement, and nothing contained herein may be taken as or construed to be an admission or concession of any violation of law, rule, or regulation, or of any other matter of fact or law, or of any liability or wrongdoing, all of which Walgreens expressly denies. Neither Walgreens nor any other Released Entity admits that it caused or contributed to any public nuisance, and neither Walgreens nor any other Released Entity admits any wrongdoing that was or could have been alleged by the State, its Participating Subdivisions, or any other person or entity. No part of this Consent Judgment shall constitute evidence of any liability, fault, or wrongdoing by Walgreens or any other Released Entity. The Parties acknowledge that payments made under the Agreement are not a fine, penalty, or payment in lieu thereof and are properly characterized as described in Section V.F of the Agreement.

16. No Waiver. This Consent Judgment is entered based on the Agreement without trial or adjudication of any contested issue of fact or law or finding of liability of any kind. This Consent Judgment shall not be construed or used as a waiver of Walgreens' right, or any other Released Entity's right, to defend itself from, or make any arguments in, any other regulatory, governmental, private individual, or class claims or suits relating to the subject matter or terms of

this Consent Judgment. Notwithstanding the foregoing, the State may enforce the terms of this Consent Judgment as expressly provided in the Agreement.

17. No Private Right of Action. This Consent Judgment is not for use by any third party for any purpose, including submission to any court for any purpose, except Participating Subdivisions for the limited purposes set forth in Section VI.A of the Agreement. Except as expressly provided in the Agreement, no portion of the Agreement or this Consent Judgment shall provide any rights to, or be enforceable by, any person or entity that is not a Settling State or Released Entity. The State shall allow Participating Subdivisions in the State to notify it of any perceived violations of the Agreement or this Consent Judgment. No Settling State, including the State, may assign or otherwise convey any right to enforce any provision of the Agreement.

18. Admissibility. This Consent Judgment shall not be admissible in any other case against Walgreens or any other Released Entity. This Consent Judgment shall not be binding on Walgreens or any other Released Entity in any respect other than in connection with the enforcement of this Consent Judgment or the Agreement in the State. For the avoidance of doubt, nothing herein shall prohibit Walgreens or any other Released Entity from entering this Consent Judgment or the Agreement into evidence in any litigation or arbitration concerning (1) Walgreens' right to coverage under an insurance contract or (2) the enforcement of the releases provided for by the Agreement and this Consent Judgment.

19. Preservation of Privilege. Nothing contained in the Agreement or this Consent Judgment, and no act required to be performed pursuant to the Agreement or this Consent Judgment, is intended to constitute, cause, or effect any waiver (in whole or in part) of any attorney-client privilege, work product protection, patient-safety work product protection, or

common interest/joint defense privilege, and each Party agrees that it shall not make or cause to be made in any forum any assertion to the contrary.

20. Mutual Interpretation. The Parties agree and stipulate that the Agreement was negotiated on an arm's-length basis between parties of equal bargaining power and was drafted jointly by counsel for each Party. Accordingly, the Agreement is incorporated herein by reference and shall be mutually interpreted and not construed in favor of or against any Party.


21. Retention of Jurisdiction. The Court shall retain jurisdiction over the Parties for the limited purpose of the resolution of disputes identified in Section VI.F.1 of the Agreement. The Court shall have jurisdiction over Participating Subdivisions in the State for the limited purposes identified in the Agreement.

22. Successors and Assigns. This Consent Judgment is binding on Walgreens' successors and assigns.

23. Modification. This Consent Judgment shall not be modified (by the Court, by any other court, or by any other means) without the consent of the State and Walgreens and without the approval of the Court. Modification of the Agreement shall be governed by Section XIII.W of the Agreement.

So ORDERED this seventh day of December, 2023.

Enter:



Calendar 6 Contact Information:
Chambers Phone: 312.603.4890
Email: ccc.chancerycalendar6@cookcountyil.gov
Zoom: ID – 928 4730 2982
Password – 411367

By Order: Judge Celia G. Gamrath

DEC 07 2023

Circuit Court-2031

APPROVED, AGREED TO AND PRESENTED BY:

PEOPLE OF THE STATE OF ILLINOIS
By Kwame Raoul, Illinois Attorney General


SUSAN ELLIS
Consumer Protection Division, Chief

Date: 12/5/23

ADAM BRAUN
Executive Deputy Attorney General

THOMAS J. VERTICCHIO
Assistant Chief Deputy Attorney General

DARREN KINKEAD
Special Litigation Bureau, Deputy Chief

ANDREA LAW
Health Care Bureau, Deputy Chief

JUDITH PARKER
Health Care Bureau, Chief

Susan.Ellis@ilag.gov
Adam.Braun@ilag.gov
Thomas.Verticchio@ilag.gov
Darren.Kinhead@ilag.gov
Andrea.Law@ilag.gov
Judith.Parker@ilag.gov

FOR WALGREENS

J. Golds 12/1/23

Jordan G. Golds (Bar No. 6332732)

BARTLIT BECK LLP

54 West Hubbard St., Suite 300

Chicago, IL 60654

Telephone: (312) 494-4400

jordan.golds@bartlitbeck.com

Exhibit A

As of October 13, 2023

WALGREENS SETTLEMENT **AGREEMENT**

WALGREENS SETTLEMENT AGREEMENT

This Settlement Agreement, dated as of December 9, 2022 (the "*Agreement*"), sets forth the terms of settlement between and among the Settling States, the Participating Subdivisions, and Walgreens (as those terms are defined below). Upon satisfaction of the conditions set forth in Sections II and VIII, this Agreement will be binding on the Settling States, Walgreens and the Participating Subdivisions. This Agreement will then be filed as part of a Consent Judgment in the respective courts of each of the Settling States, pursuant to the terms set forth in Section VIII.

I. Definitions

Unless otherwise specified, the following definitions apply:

A. "*Additional Remediation Amount.*" The amount available to the Settling States totaling up to \$31,921,103, to be paid in accord with the payment schedule at Exhibit M-3.

B. "*Adjusted State Remediation Payment.*" The State Remediation Payment reduced by the Overall State Allocation for each Non-Settling State on Exhibit F-2. For the avoidance of doubt, this amount shall be the same as the Base State Remediation Payment reduced by the State Global Allocation Percentage for each Non-Settling State and Florida on Exhibit F-1.

C. "*Agreement.*" This agreement, as set forth above. For the avoidance of doubt, this Agreement is inclusive of all exhibits.

D. "*Alleged Harms.*" The alleged past, present, and future financial, societal, and public nuisance harms and related expenditures arising out of the alleged misuse and abuse of Products, non-exclusive examples of which are described in the documents listed on Exhibit A, that have allegedly arisen as a result of the physical and bodily injuries sustained by individuals suffering from opioid-related addiction, abuse, death, and other related diseases and disorders, and that have allegedly been caused by Released Entities.

E. "*Allocation Statute.*" A state law that governs allocation, distribution, and/or use of some or all of the Settlement Fund amounts allocated to that State and/or its Subdivisions. An Allocation Statute may, without limitation, contain a Statutory Trust, further restrict expenditures of funds, form an advisory committee, establish oversight and reporting requirements, or address other default provisions and other matters related to the funds. An Allocation Statute is not required to address all three (3) types of funds comprising the Settlement Fund or all default provisions.

F. "*Annual Remediation Payment.*" The amount payable to the Settlement Fund by Walgreens for Settling States' Base Payments and Incentive Payments on the Payment Date for each Payment Year, as calculated by the Settlement Fund Administrator.

G. "*Annual Fees Payment.*" The amounts payable by Walgreens in each Payment Year comprised of the State AG Fees and Costs payment and Additional Remediation Amount, as reduced for non-Settling States, and the Private Attorneys Fees, including any reduction to the Contingency Fee Fund, and not including the Annual Remediation Payment.

H. *"Annual Maximum."* As defined in Section IV.B.2.

I. *"Appropriate Official."* As defined in Section XIII.G.3.

J. *"Bankruptcy Code."* Title 11 of the United States Code, 11 U.S.C. § 101, et seq.

K. *"Bar."* Either: (1) a law barring Subdivisions in a State from maintaining Released Claims against Released Entities (either through a direct bar or through a grant of authority to release claims and the exercise of such authority in full) or (2) a ruling by the highest court of the State (or, in a State with a single intermediate court of appeals, the intermediate court of appeals) when setting forth the general principle that Subdivisions in the State may not maintain any Released Claims against Released Entities, whether on the ground of this Agreement (or the release in it) or otherwise. For the avoidance of doubt, a law or ruling that is conditioned or predicated upon payment by a Released Entity (apart from the Annual Remediation Payments by Walgreens under this Agreement) shall not constitute a Bar.

L. *"Base Payment."* As defined in Section IV.G.

M. *"Base State Remediation Payment"* shall be \$5,150,000,000.

N. *"Case-Specific Resolution."* Either: (1) a law barring the Subdivision at issue from maintaining any Released Claims against any Released Entities (either through a direct bar or through a grant of authority to release claims and the exercise of such authority in full); or (2) a ruling by a court of competent jurisdiction over the Subdivision at issue that the Subdivision may not maintain any Released Claims at issue against any Released Entities, whether on the ground of this Agreement (or the release in it) or otherwise. For the avoidance of doubt, a law or ruling that is conditioned or predicated upon payment by a Released Entity (apart from the annual payments by Walgreens under this Agreement) shall not constitute a Case-Specific Resolution.

O. *"Claim."* Any past, present or future cause of action, claim for relief, cross-claim or counterclaim, theory of liability, demand, derivative claim, request, assessment, charge, covenant, damage, debt, lien, loss, penalty, judgment, right, obligation, dispute, suit, contract, controversy, agreement, *parens patriae* claim, promise, performance, warranty, omission, or grievance of any nature whatsoever, whether legal, equitable, statutory, regulatory or administrative, whether arising under federal, state or local common law, statute, regulation, guidance, ordinance or principles of equity, whether filed or unfiled, whether asserted or unasserted, whether known or unknown, whether accrued or unaccrued, whether foreseen, unforeseen or unforeseeable, whether discovered or undiscovered, whether suspected or unsuspected, whether fixed or contingent, and whether existing or hereafter arising, in all such cases, including, but not limited to, any request for declaratory, injunctive, or equitable relief, compensatory, punitive, or statutory damages, absolute liability, strict liability, restitution, remediation, subrogation, contribution, indemnity, apportionment, disgorgement, reimbursement, attorney fees, expert fees, consultant fees, fines, penalties, expenses, costs or any other legal, equitable, civil, administrative, or regulatory remedy whatsoever.

P. *"Claim-Over."* A Claim asserted by a Non-Released Entity against a Released Entity on the basis of contribution, indemnity, or other claim-over on any theory relating to a Non-Party Covered Conduct Claim asserted by a Releasor.

Q. *"Compensatory Restitution Amount."* The aggregate amount paid or incurred by Walgreens hereunder for Opioid Remediation, which includes each Annual Remediation Payment and does not include amounts paid as attorneys' fees and costs or identified pursuant to Section V.B.2 as being used to pay attorneys' fees, investigation costs or litigation costs, which shall be up to the amount of the Adjusted State Remediation Payment.

R. *"Consent Judgment."* A consent judgment in a form to be agreed by the Settling States and Walgreens prior to the Initial Participation Date that, among other things, (1) approves this Agreement and (2) provides for the release set forth in Section X.A., including the dismissal with prejudice of any Released Claims that the Settling State has brought against Released Entities.

S. *"Covered Conduct."* Any actual or alleged act, failure to act, negligence, statement, error, omission, breach of any duty, conduct, event, transaction, agreement, misstatement, misleading statement or other activity of any kind whatsoever from the beginning of time through the Reference Date (and any past, present, or future consequence of any such act, failure to act, negligence, statement, error, omission, breach of duty, conduct, event, transaction, agreement, misstatement, misleading statement or other activity) relating in any way to (1) compounding, counseling and documentation relating to any Product or class of Products (2) the discovery, development, manufacture, packaging, repackaging, marketing, promotion, advertising, labeling, recall, withdrawal, distribution, delivery, monitoring, reporting, supply, sale, prescribing, dispensing, physical security, warehousing, use or abuse of, or operating procedures relating to, any Product, or any system, plan, policy or advocacy relating to any Product or class of Products, including, but not limited to, any unbranded promotion, marketing, programs, or campaigns relating to any Product or class of Products; (3) the characteristics, properties, risks, or benefits of any Product; (4) the reporting, disclosure, non-reporting or nondisclosure to federal, state or other regulators of orders placed with any Released Entity; or (5) diversion control programs or suspicious order monitoring;

T. *"Deferred Payment Notice."* As defined in Section IV.K.4.

U. *"Designated State."* The State of New York.

V. *"Effective Date."* The date sixty (60) calendar days after the Reference Date.

W. *"Eligible States."* The states, commonwealths, and territories of the United States of America, excluding Florida.

X. *"Enforcement Committee."* A committee consisting of representatives of the Settling States and of the Participating Subdivisions. Exhibit B contains the organizational bylaws of the Enforcement Committee. Notice pursuant to Section XIII.S shall be provided when there are changes in membership or contact information.

Y. *"Final Order."* An order or judgment of a court of competent jurisdiction with respect to the applicable subject matter (1) which has not been reversed or superseded by a modified or amended order, is not currently stayed, and as to which any right to appeal or seek certiorari, review, reargument, stay, or rehearing has expired, and as to which no appeal or petition for certiorari, review, reargument, stay, or rehearing is pending, or (2) as to which an appeal has been taken or petition for certiorari, review, reargument, stay, or rehearing has been filed and (a) such appeal or petition for certiorari, review, reargument, stay, or rehearing has been resolved by the highest court to which the order or judgment was appealed or from which certiorari, review, reargument, stay, or rehearing was sought, or (b) the time to appeal further or seek certiorari, review, reargument, stay, or rehearing has expired and no such further appeal or petition for certiorari, review, reargument, stay, or rehearing is pending.

Z. *"Global Settlement Amount."* The Global Settlement Amount is \$5,522,528,766, which is comprised of the Adjusted State Remediation Payment, Private Attorneys Fees, State AG Fees and Costs, and Additional Remediation Amount

AA. *"Implementation Administrator."* The vendor agreed to by Walgreens and the Enforcement Committee, and retained by Walgreens for costs of up to \$1,500,000, to provide notice pursuant to Section VII.A and to manage the initial joinder period for Subdivisions, including the issuance and receipt of Subdivision Participation Agreements.

BB. *"Incentive Payment A."* The incentive payment described in Section IV.H.4.

CC. *"Incentive Payment A Catch-up Payment."* As defined in Section IV.H.4.f.

DD. *"Incentive Payment BC."* The incentive payment described in Section IV.H.5.

EE. *"Incentive Payment D."* The incentive payment described in Section IV.H.6.

FF. *"Initial Participating Subdivision."* A Subdivision that meets the requirements set forth in Section VII.D.

GG. *"Initial Participation Date."* The date ninety (90) calendar days after the Preliminary Agreement Date, unless it is extended by written agreement of Walgreens and the Enforcement Committee.

HH. *"Injunctive Relief Terms."* The terms described in Section III and set forth in Exhibit P.

II. *"Later Litigating Subdivision."* A Subdivision (or Subdivision official asserting the right of or for the Subdivision to recover for Alleged Harms to the Subdivision and/or the people thereof) that: (1) first files a lawsuit bringing a Released Claim against a Released Entity after the Trigger Date; or (2) adds a Released Claim against a Released Entity after the Trigger Date to a lawsuit brought before the Trigger Date that, prior to the Trigger Date, did not include any Released Claims against a Released Entity; or (3) (a) was a Litigating Subdivision whose Released Claims against Released Entities were resolved by a legislative Bar or legislative Case-Specific Resolution as of the Trigger Date, (b) such legislative Bar or legislative Case-Specific Resolution

is subject to a Revocation Event after the Trigger Date, and (c) the earlier of the date of completion of opening statements in a trial in an action brought by a Subdivision in that State that includes a Released Claim against a Released Entity or one hundred eighty (180) days from the Revocation Event passes without a Bar or Case-Specific Resolution being implemented as to that Litigating Subdivision or the Litigating Subdivision's Released Claims being dismissed; or (4) (a) was a Litigating Subdivision whose Released Claims against Released Entities were resolved by a judicial Bar or judicial Case-Specific Resolution as of the Trigger Date, (b) such judicial Bar or judicial Case-Specific Resolution is subject to a Revocation Event after the Trigger Date, and (c) such Litigating Subdivision takes any action in its lawsuit asserting a Released Claim against a Released Entity other than seeking a stay or dismissal.

JJ. *"Later Participating Subdivision."* A Participating Subdivision that is not an Initial Participating Subdivision, but meets the requirements set forth in Section VILE.

KK. *"Litigating Subdivision."* A Subdivision (or Subdivision official) that brought any Released Claim against any Released Entity prior to the Trigger Date; *provided, however*, that a Subdivision (or Subdivision official) that is a Prior Litigating Subdivision shall not be considered a Litigating Subdivision. Exhibit C is an agreed list of all Litigating Subdivisions. Exhibit C will be updated (including with any corrections) periodically, and a final version of Exhibit C will be attached hereto as of the Reference Date.

LL. *"National Arbitration Panel."* The panel comprised as described in Section VI.F.2.b.

MM. *"National Disputes."* As defined in Section VI.F.2.a.

NN. *"Non-Litigating Subdivision."* Any Subdivision that is neither a Litigating Subdivision nor a Later Litigating Subdivision.

OO. *"Non-Litigating Threshold Subdivisions."* Primary Subdivisions (a) with populations greater than 30,000 that have not sued Walgreens as of the Initial Subdivision Participation Date and (b) with populations between 10,000 and 30,000 that have not sued Walgreens but have sued McKesson, AmerisourceBergen, Cardinal or Janssen related to any allegations regarding the Products.

PP. *"Non-Participating Subdivision."* Any Subdivision that is not a Participating Subdivision.

QQ. *"Non-Party Covered Conduct Claim."* A Claim against any Non-Released Entity involving, arising out of, or related to Covered Conduct (or conduct that would be Covered Conduct if engaged in by a Released Entity).

RR. *"Non-Party Settlement."* A settlement by any Releasor that settles any Non-Party Covered Conduct Claim and includes a release of any Non-Released Entity.

SS. *"Non-Released Entity."* An entity that is not a Released Entity.

TT. *"Non-Settling State."* Any Eligible State that is not a Settling State.

UU. *"Opioid Remediation."* Care, treatment, and other programs and expenditures (including reimbursement for past such programs or expenditures¹ except where this Agreement restricts the use of funds solely to future Opioid Remediation) designed to (1) address the misuse and abuse of opioid products, (2) treat or mitigate opioid use or related disorders, or (3) mitigate other alleged effects of, including on those injured as a result of, the opioid epidemic. Exhibit E provides a non-exhaustive list of expenditures that qualify as being paid for Opioid Remediation. Qualifying expenditures may include reasonable related administrative expenses in connection with the above.

VV. *"Opioid Tax."* Any tax, assessment, license fee, surcharge or any other fee (other than a fixed prospective excise tax or similar tax or fee that has no restriction on pass-through) imposed by a State on Walgreens on the sale, transfer or distribution of opioid products; *provided, however*, that none of the following as currently enacted shall be considered an Opioid Tax for purposes of this Agreement: 16 Del. Code Chapter 48B; fees assessed by the Minnesota Board of Pharmacy under Minnesota Statutes section 151.065; any penalty assessed under Minnesota's Opiate Product Registration Fee law, Minnesota Statutes section 151.066; the MinnesotaCare Wholesale Drug Distributor and Use Tax, Minnesota Statutes section 292.52; the Excise Tax on sale of Opioids, Article 20-D of New York's Tax Law; the Opioid Stewardship Act, Article 33, Title 2-A of New York's Public Health Law; and Rhode Island's Opioid Stewardship Act, R.I. Gen. Laws §§ 21-28.10, *et seq.*

WW. *"Overall Allocation Percentage."* A Settling State's percentage as set forth in Exhibit F-2.

XX. *"Participating Subdivision."* Any Subdivision that meets the requirements for becoming a Participating Subdivision under Section VII.B and Section VII.C. Participating Subdivisions include both Initial Participating Subdivisions and Later Participating Subdivisions.

YY. *"Participation Percentage of Incentive BC Eligible Subdivision Population."* As defined in Section IV.H.5.e.

ZZ. *"Parties."* Walgreens and the Settling States (each, a *"Party"*).

AAA. *"Payment Date."* The date on which Walgreens makes the Annual Remediation Payment pursuant to Section IV.B. For the avoidance of doubt, the date on which the Annual Fee Payments (including without limitation State AG Fees and Costs and Additional Remediation Amounts) are made is December 31 for each Payment Year in which Annual Fee Payments are due pursuant to Exhibit M-3, which may be a different date than the Payment Date.

BBB. *"Payment Year."* The Walgreens' fiscal year during which the applicable Annual Remediation Payment and/or Annual Fees Payment is due pursuant to Exhibit M-2 and Exhibit M-3. Walgreens' fiscal year is September 1-August 31. Payment Year 1 is September 1, 2022-August 31, 2023, Payment Year 2 is September 1, 2023-August 31, 2024 and so forth. References to payment *"for a Payment Year"* mean the Annual Remediation Payment and/or Annual Fees Payment (including without limitation State AG Fees and Costs and Additional Remediation

¹ Reimbursement includes amounts paid to any governmental entities for past expenditures or programs

Amounts) due during that year. References to eligibility "*for a Payment Year*" mean eligibility in connection with the Annual Remediation Payment due during that year.

CCC. "*Post-Suspension Payment.*" As defined in Section IV.K.2.

DDD. "*Primary Fire District.*" A fire district that covers a population of 25,000, or 0.20% of an Eligible State's population if an Eligible State's population is greater than 18 million. If not easily calculable from state data sources and agreed to between the Eligible State and Walgreens, a fire district's population is calculated by dividing the population of the county or counties a fire district serves by the number of fire districts in the county or counties. "Primary Fire Districts" shall mean fire districts as identified in connection with the implementation of the July 21, 2021 Janssen Settlement Agreement.

EEE. "*Preliminary Agreement Date.*" The date on which Walgreens is to inform the Settling States of their determination whether the condition in Section II.B has been satisfied. The Preliminary Agreement Date shall be no more than ten (10) calendar days after the end of the notice period to States, unless it is extended by written agreement of the Walgreens and the Enforcement Committee.

FFF. "*Primary Subdivision.*" A Subdivision that is a General Purpose Government (including, but not limited to, a municipality, county, county subdivision, city, town, township, parish, village, borough, gore, or any other entities that provide municipal-type government) with population over 10,000. Attached as Exhibit I is an agreed list of the Primary Subdivisions in each Eligible State.

GGG. "*Prior Litigating Subdivision.*" A Subdivision (or Subdivision official) that brought any Released Claim against any Released Entity prior to the Trigger Date and all such Released Claims were separately settled or finally adjudicated prior to the Trigger Date; *provided, however*, that if the final adjudication was pursuant to a Bar, such Subdivision shall not be considered a Prior Litigating Subdivision. Notwithstanding the prior sentence, Walgreens and the Settling State of the relevant Subdivision may agree in writing that the Subdivision shall not be considered a Prior Litigating Subdivision.

HHH. "*Private Attorney Fees*" are the amount to be paid by Walgreens for private attorneys' litigation fees and costs on behalf of Participating Subdivisions. The Private Attorney Fees are 12.4% times the Base State Remediation Payment with the maximum amount being \$638,600,000. For avoidance of doubt, Private Attorney Fees do not include State AG Fees and Costs or Additional Remediation Amount.

III. "*Product.*" Any chemical substance, whether used for medicinal or non-medicinal purposes, and whether natural, synthetic, or semi-synthetic, or any finished pharmaceutical product made from or with such substance, that is: (1) an opioid or opiate, as well as any product containing any such substance; or (2) benzodiazepine, carisoprodol, or gabapentin; or (3) a combination or "cocktail" of chemical substances prescribed, sold, bought, or dispensed to be used together that includes opioids or opiates. "Product" shall include, but is not limited to, any substance consisting of or containing buprenorphine, codeine, fentanyl, hydrocodone, hydromorphone, meperidine, methadone, morphine, oxycodone, oxymorphone, tapentadol, tramadol, opium, heroin, carfentanil,

diazepam, estazolam, quazepam, alprazolam, clonazepam, oxazepam, flurazepam, triazolam, temazepam, midazolam, carisoprodol, gabapentin, or any variant of these substances or any similar substance. Notwithstanding the foregoing, nothing in this section prohibits a Settling State from taking administrative or regulatory action related to benzodiazepine (including, but not limited to, diazepam, estazolam, quazepam, alprazolam, clonazepam, oxazepam, flurazepam, triazolam, temazepam, and midazolam), carisoprodol, or gabapentin that is wholly independent from the use of such drugs in combination with opioids, *provided* such action does not seek money (including abatement and/or remediation) for conduct prior to the Effective Date.

JJJ. *"Reduced Payment Termination Date."* As defined in Section IV.K.3.

KKK. *"Reference Date."* The date on which Walgreens is to inform the Settling States of its determination whether the condition in Section VIII has been satisfied. The Reference Date shall be no later than thirty (30) calendar days after the Initial Participation Date, unless it is extended by written agreement of Walgreens and the Enforcement Committee.

LLL. *"Released Claims."* Any and all Claims that directly or indirectly are based on, arise out of, or in any way relate to or concern the Covered Conduct occurring prior to the Reference Date. Without limiting the foregoing, Released Claims include any Claims that have been asserted against Walgreens, including claims arising from Walgreens' acquisition of other firms or assets prior to the Reference Date, by a Settling State or Litigating Subdivision in any federal, state, or local action or proceeding (whether judicial, arbitral, or administrative) based on, arising out of, or relating to, in whole or in part, the Covered Conduct, or any such Claims that could be or could have been asserted now or in the future in those actions or in any comparable action or proceeding brought by a State, Subdivision, or Releasor (whether or not such State, Subdivision, or Releasor has brought such action or proceeding), including any subsidiaries thereof to the extent permissible by law. Released Claims include any claims of a Non-Released Entity held by a Released Entity by way of assignment. Released Claims also include all Claims asserted in any proceeding to be dismissed pursuant to this Agreement, whether or not such claims relate to Covered Conduct. The Parties intend that this term, "Released Claims," be interpreted broadly. This Agreement does not release Claims by private individuals. It is the intent of the Parties that Claims by private individuals be treated in accordance with applicable law. Released Claims is also used herein to describe claims brought by a Later Litigating Subdivision or other non-party Subdivision that would have been Released Claims if they had been brought by a Releasor against a Released Entity.

MMM. *"Released Entities."* With respect to Released Claims, Walgreens and (1) all past and present subsidiaries, divisions, predecessors, successors, and assigns (in each case, whether direct or indirect) of Walgreens; (2) all past and present subsidiaries and divisions (in each case, whether direct or indirect) of any entity described in subsection (1); (3) the respective past and present officers, directors, members, trustees, and employees of any of the foregoing (each for actions that occurred during and related to their work for, or employment with, any of Walgreens or the foregoing entities); (4) all past and present joint ventures (whether direct or indirect) of Walgreens or its subsidiaries, including in any Walgreens or subsidiary's capacity as a participating member in such joint venture; (5) all direct or indirect parents and shareholders of Walgreens (solely in their capacity as parents or shareholders of Walgreens with respect to Covered Conduct); and (6) any insurer of Walgreens or any person or entity otherwise described in subsections (1)-

(5) (solely in its role as insurer of such person or entity and subject to the last sentence of Section X.C.) An illustrative list of Walgreens' present joint ventures, subsidiaries and affiliates and predecessor entities is set forth in Exhibit J. Any person or entity described in subsections (3)-(6) shall be a Released Entity solely in the capacity described in such clause and shall not be a Released Entity with respect to its conduct in any other capacity. Any joint venture or past or present subsidiary of Walgreens is a Released Entity, including any joint venture between Walgreens and any distributor, provided, however, that any joint venture partner of Walgreens or any of Walgreens subsidiaries is not a Released Entity unless it falls within subsections (1)-(6) above. With respect to joint ventures (including predecessor entities), only entities listed on Exhibit J are Released Entities. With respect to wholly-owned subsidiaries (including predecessor entities), Exhibit J represents a good faith effort by Walgreens to list all such entities, but any and all wholly-owned subsidiaries (including predecessor entities) of Walgreens are Released Entities, whether or not they are listed on Exhibit J. For the avoidance of doubt, Exhibit J is illustrative, not exhaustive, and may not specifically identify or correctly name each and every Released Entity. Any entity acquired, or joint venture entered into, by Walgreens after the Reference Date is not a Released Entity.

NNN. "*Releasers.*" With respect to Released Claims, (1) each Settling State; (2) each Participating Subdivision; and (3) without limitation and to the maximum extent of the power of each Settling State's Attorney General's and/or Participating Subdivision to release Claims, (a) the Settling State's and Participating Subdivision's departments, agencies, divisions, boards, commissions, Subdivisions, districts, instrumentalities of any kind and attorneys, including its Attorney General, and any person in his or her official capacity whether elected or appointed to serve any of the foregoing and any agency, person, or other entity claiming by or through any of the foregoing, (b) any public entities, public instrumentalities, public educational institutions, unincorporated districts, fire districts, irrigation districts, and other Special Districts in a Settling State, and (c) any person or entity acting in a *parens patriae*, sovereign, quasi-sovereign, private attorney general, *qui tam*, taxpayer, or other capacity seeking relief on behalf of or generally applicable to the general public with respect to a Settling State or Subdivision in a Settling State, whether or not any of them participate in this Agreement. The inclusion of a specific reference to a type of entity in this definition shall not be construed as meaning that the entity is not a Subdivision. Each Settling State's Attorney General represents that he or she has or has obtained (or will obtain no later than the Initial Participation Date) the authority set forth in Section X.F. In addition to being a Releaser as provided herein, a Participating Subdivision shall also provide the Subdivision Settlement Participation Form referenced in Section VII providing for a release to the fullest extent of the Participating Subdivision's authority.

OOO. "*Remediation Accounts Fund.*" The component of the Settlement Fund described in Section V.C.

PPP. "*Revocation Event.*" With respect to a Bar, Settlement Class Resolution, or Case-Specific Resolution, a revocation, rescission, reversal, overruling, or interpretation that in any way limits the effect of such Bar, Settlement Class Resolution, or Case-Specific Resolution on Released Claims, or any other action or event that otherwise deprives the Bar, Settlement Class Resolution, or Case-Specific Resolution of force or effect in any material respect.

QQQ. *"Settlement Class Resolution."* A class action resolution in a court of competent jurisdiction in a Settling State (that is not successfully removed to federal court) with respect to a class of Subdivisions in that State that (1) conforms with that Settling State's statutes, case law, and rules of procedure regarding class actions; (2) is approved and entered as an order of a court of competent jurisdiction in that State and such order has become a Final Order; (3) is binding on all Non-Participating Subdivisions in that State (other than opt outs as permitted under the next sentence); (4) provides that all such Non-Participating Subdivisions may not bring any Released Claims against any Released Entities, whether on the ground of this Agreement (or the releases herein) or otherwise; and (5) does not impose any costs or obligations on Walgreens other than those provided for in this Agreement, or contain any provision inconsistent with any provision of this Agreement. If applicable state law requires that opt-out rights be afforded to members of the class, a class action resolution otherwise meeting the foregoing requirements shall qualify as a Settlement Class Resolution unless Subdivisions collectively representing more than one percent (1%) of the total population of that State opt out. In seeking certification of any Settlement Class, the applicable State and Participating Subdivisions shall make clear that certification is sought solely for settlement purposes and shall have no applicability beyond approval of the settlement for which certification is sought. Nothing in this Agreement constitutes an admission by any Party that class certification would be appropriate for litigation purposes in any case or for purposes unrelated to this Agreement.

RRR. *"Settlement Fund."* The interest-bearing fund established pursuant to this Agreement into which the Annual Remediation Payments are made under Section IV.

SSS. *"Settlement Fund Administrator."* The entity that annually determines the Annual Remediation Payment (including calculating suspension, offset or reduction and Incentive Payments pursuant to Section IV and any amounts subject to offset or reduction pursuant to Section XI and Section XII), administers the Settlement Fund, and distributes amounts into the Remediation Accounts Fund, State Fund, and Subdivision Fund pursuant to this Agreement. The duties of the Settlement Fund Administrator shall be governed by this Agreement. Prior to the Initial Participation Date, Walgreens and the Enforcement Committee shall agree to selection and removal processes for and the identity of the Settlement Fund Administrator, and a detailed description of the Settlement Fund Administrator's duties and responsibilities, including a detailed mechanism for paying the Settlement Fund Administrator's fees and costs, all of which shall be appended to the Agreement as Exhibit L.

TTT. *"Settlement Fund Escrow."* The interest-bearing escrow fund established pursuant to this Agreement to hold disputed payments made under this Agreement, and to hold the first Annual Remediation Payment until the Effective Date.

UUU. *"Settlement Payment Schedule."* The schedule attached to this Agreement as Exhibit M-1, Exhibit M-2, and Exhibit M-3.

VVV. *"Settling State."* An Eligible State that has entered into this Agreement and delivers executed releases in accordance with Section VIII.A.

WWW. *"State."* The states, commonwealths, and territories of the United States of America, as well as the District of Columbia. The States are listed in Exhibit F-1. Additionally,

the use of non-capitalized “state” to describe something (*e.g.*, “state court”) shall also be read to include parallel entities in commonwealths, territories, and the District of Columbia (*e.g.*, “territorial court”).

XXX. “*State Allocation.*” The State Remediation Payment multiplied by the percentage for each State listed in Exhibit F-2. For the avoidance of doubt, this amount shall be the same as the Base State Remediation Payment multiplied by the percentage for each Eligible State listed in Exhibit F-1, and it does not include the Additional Remediation Amount.

YYY. “*State AG Fees and Costs.*” The amount to be paid by Walgreens to the States for their litigation fees and costs pursuant to Exhibit S and Exhibit T. The State AG Fees and Costs are 2% times the State Remediation Payment, minus the Additional Remediation Amount, with the maximum amount being \$63,842,206.

ZZZ. “*State Fund.*” The component of the Settlement Fund described in Section V.C.

AAAA. “*State Global Allocation Percentage.*” The allocation percentages for all States as set forth in Exhibit F-1, which represents allocations before the credit for Walgreens’ settlement with the State of Florida is applied.

BBBB. “*Statewide Payment Amount.*” The amount from an Annual Remediation Payment to be paid to a Settling State, its separate types of funds (if applicable), and its Participating Subdivision listed on Exhibit G.

CCCC. “*State Remediation Payment.*” The maximum amount owed by Walgreens to the States and Subdivisions, exclusive of the Private Attorney Fees, State AG Fees and Costs, Additional Remediation Amount, and is in the amount of \$4,788,165,456, consisting of the Base State Remediation Payment and including a credit for Walgreens’ settlement with the State of Florida in the amount of 7.02591344086813% of the Base State Remediation Payment. An additional credit for Walgreens’ settlement with Suffolk and Nassau Counties in New York State in the amount of 15.31% of New York’s State Allocation will be applied to New York’s State Allocation pursuant to Section IV.L. For the avoidance of doubt, the credit for Walgreens’ settlement with Suffolk and Nassau Counties in New York State does not reduce the State Remediation Payment as defined herein, but shall nevertheless reduce the amount owed by Walgreens pursuant to this Agreement to New York State and its Subdivisions.

DDDD. “*State-Specific Agreement.*” As defined in Section IV.J.

EEEE. “*State-Subdivision Agreement.*” An agreement that a Settling State reaches with the Subdivisions in that State regarding the allocation, distribution, and/or use of funds allocated to that State and to its Subdivisions. A State-Subdivision Agreement shall be effective if approved pursuant to the provisions of Exhibit O or if adopted by statute. Preexisting agreements addressing funds other than those allocated pursuant to this Agreement shall qualify if the approval requirements of Exhibit O are met. A State and its Subdivisions may revise a State-Subdivision Agreement if approved pursuant to the provisions of Exhibit O, or if such revision is adopted by statute.

FFFF. "*Statutory Trust.*" A trust fund established by state law to receive funds allocated to a Settling State's Remediation Accounts Fund and restrict any expenditures made using funds from the Settling State's Remediation Accounts Fund to Opioid Remediation, subject to reasonable administrative expenses. A State may give a Statutory Trust authority to allocate one (1) or more of the three (3) types of funds comprising such State's Settlement Fund, but this is not required.

GGGG. "*Subdivision.*" Any (1) General Purpose Government (including, but not limited to, a municipality, county, county subdivision, city, town, township, parish, village, borough, gore, or any other entities that provide municipal-type government), School District, or Special District within a State, and (2) any other subdivision, subdivision official (acting in an official capacity on behalf of the subdivision) or sub-entity of or located within a State (whether political, geographical or otherwise, whether functioning or non-functioning, regardless of population overlap, and including, but not limited to, Nonfunctioning Governmental Units and public institutions) that has filed a lawsuit that includes a Released Claim against a Released Entity in a direct, *parens patriae*, or any other capacity. "General Purpose Government," "School District," and "Special District" shall correspond to the "five basic types of local governments" recognized by the U.S. Census Bureau and match the 2017 list of Governmental Units.² The three (3) General Purpose Governments are county, municipal, and township governments; the two (2) special purpose governments are School Districts and Special Districts.³ "Fire District," "Health District," "Hospital District," and "Library District" shall correspond to categories of Special Districts recognized by the U.S. Census Bureau.⁴ References to a State's Subdivisions or to a Subdivision "in," "of," or "within" a State include Subdivisions located within the State even if they are not formally or legally a sub-entity of the State; *provided, however*, that a "Health District" that includes any of the following words or phrases in its name shall not be considered a Subdivision: mosquito, pest, insect, spray, vector, animal, air quality, air pollution, clean air, coastal water, tuberculosis, and sanitary. Each of Lake and Trumbull Counties of Ohio shall not be considered "Subdivisions" for purposes of this Agreement.

HHHH. "*Subdivision Allocation Percentage.*" The portion of a Settling State's Subdivision Fund set forth in Exhibit G that a Subdivision will receive pursuant to Section V if it becomes a Participating Subdivision. The aggregate Subdivision Allocation Percentage of all Subdivisions receiving a Subdivision Allocation Percentage in each State shall equal one hundred percent (100%). Immediately upon the effectiveness of any State-Subdivision Agreement,

² <https://www.census.gov/data/datasets/2017/econ/gus/public-use-files.html>.

³ *E.g.*, U.S. Census Bureau, "Technical Documentation: 2017 Public Use Files for State and Local Government Organization" at 7 (noting that "the Census Bureau recognizes five basic types of local governments," that three of those are "general purpose governments" (county governments, municipal governments, and township governments), and that the other two are "school district and special district governments"), https://www2.census.gov/programs-surveys/gus/datasets/2017/2017_gov_org_meth_tech_doc.pdf.

⁴ A list of 2017 Government Units provided by the Census Bureau identifies 38,542 Special Districts and categorizes them by "FUNCTION_NAME." "Govt_Units_2017_Final" spreadsheet, "Special District" sheet, included in "Independent Governments - list of governments with reference information," <https://www.census.gov/data/datasets/2017/econ/gus/public-use-files.html>. As used herein, "Fire District" corresponds to Special District function name "24 — Local Fire Protection," "Health District" corresponds to Special District function name "32 — Health," "Hospital District" corresponds to Special District function name "40 — Hospitals," and "Library District" corresponds to Special District function name "52 — Libraries." *See id.*

Allocation Statute, Statutory Trust, or voluntary redistribution allowed by Section V.D.3 (or upon the effectiveness of an amendment to any State-Subdivision Agreement, Allocation Statute, Statutory Trust, or voluntary redistribution allowed by Section V.D.3) that addresses allocation from the Subdivision Fund, whether before or after the Initial Participation Date, Exhibit G will automatically be amended to reflect the allocation from the Subdivision Fund pursuant to the State-Subdivision Agreement, Allocation Statute, Statutory Trust, or voluntary redistribution allowed by Section V.D.3. The Subdivision Allocation Percentages contained in Exhibit G may not change once notice is distributed pursuant to Section VII.A, except upon the effectiveness of any State-Subdivision Agreement, Allocation Statute, Statutory Trust, or voluntary redistribution allowed by Section V.D.3 (or upon the effectiveness of an amendment to any State-Subdivision Agreement, Allocation Statute, Statutory Trust, or voluntary redistribution allowed by Section V.D.3) that addresses allocation from the Subdivision Fund. For the avoidance of doubt, no Subdivision not listed on Exhibit G shall receive an allocation from the Subdivision Fund and no provision of this Agreement shall be interpreted to create such an entitlement.

III. *"Subdivision Fund."* The component of the Settlement Fund described in Section V.A.

JJJJ. *Subdivision Settlement Participation Form*" The form attached as Exhibit K that Participating Subdivisions must execute and return to the Implementation Administrator or Settlement Fund Administrator, and which shall (1) make such Participating Subdivisions signatories to this Agreement, (2) include a full and complete release of any and of such Subdivision's claims, and (3) require the prompt dismissal with prejudice of any Released Claims that have been filed by any such Participating Subdivision

KKKK. *"Threshold Motion."* A motion to dismiss or equivalent dispositive motion made at the outset of litigation under applicable procedure. A Threshold Motion must include as potential grounds for dismissal any applicable Bar or the relevant release by a Settling State or Participating Subdivision provided under this Agreement and, where appropriate under applicable law, any applicable limitations defense.

LLLL. *"Total Available Amount."* The sum of (1) the Adjusted State Remediation Payment, (2) State AG Fees and Costs payment and Additional Remediation Amount, as reduced for non-Settling States and (3) the Private Attorneys Fees, including any reduction to the Contingency Fee Fund.

MMMM. *"Trigger Date."* In the case of a Primary Subdivision, the Reference Date. In the case of all other Subdivisions, the Preliminary Agreement Date.

NNNN. *"Walgreens."* Walgreen Co.

II. Participation by States and Condition to Preliminary Agreement

A. *Notice to States.* On December 7, 2022, this Agreement shall be distributed to all States. The States' Attorneys General shall then have until December 30, 2022 to decide whether to become Settling States. States that determine to become Settling States shall so notify Walgreens and shall further commit to obtaining any necessary additional State releases prior to the Reference

Date. This notice period may be extended by written agreement of Walgreens and the Enforcement Committee.

B. *Condition to Preliminary Agreement.* Following the notice period set forth in Section II.A above, Walgreens shall determine whether, in its sole discretion, enough States have agreed to become Settling States to proceed with notice to Subdivisions as set forth in Section VII below. If Walgreens determines that this condition has been satisfied, and that notice to the Litigating Subdivisions should proceed, it will so notify the Settling States by providing notice to the Enforcement Committee on the Preliminary Agreement Date. If Walgreens determine that this condition has not been satisfied, and this Agreement will have no further effect and all releases and other commitments or obligations contained herein will be void.

C. *Later Joinder by States.* After the Preliminary Agreement Date, a State may only become a Settling State with the consent of Walgreens and the Enforcement Committee. If a State becomes a Settling State more than sixty (60) calendar days after the Preliminary Agreement Date, but on or before June 30, 2023, the Subdivisions in that State that become Participating Subdivisions within ninety (90) calendar days of the State becoming a Settling State shall be considered Initial Participating Subdivisions. A State may not become a Settling State after June 30, 2023.

D. *Litigation Activity.* Following the Preliminary Agreement Date, States that determine to become Settling States shall make reasonable efforts to cease litigation activity against Walgreens, including by jointly seeking stays or, where appropriate, severance of claim against Walgreens, where feasible, and otherwise to minimize such activity by means of agreed deadline extensions and agreed postponement of depositions, document productions, and motion practice if a motion to stay or sever is not feasible or is denied.

III. Injunctive Relief

A. *Injunctive Relief.* As part of the Consent Judgment, the Parties agree to the entry of the injunctive relief terms attached in Exhibit P.

IV. Settlement Payments

A. *Settlement Fund.* All payments under this Section IV shall be made into the Settlement Fund, except that, where specified, they shall be made into the Settlement Fund Escrow. The Settlement Fund shall be allocated and used only as specified in Section V.

B. Annual Remediation Payments

1. Walgreens shall make fifteen (15) Annual Remediation Payments, each comprised of Base Payments and Incentive Payments as provided in this Section IV and as determined by the Settlement Fund Administrator as set forth in this Agreement, *provided that* the Annual Remediation Payment in Payment Year 1 shall consist solely of Base Payments.

2. The combination of the Annual Remediation Payment and the Annual Fee Payment in any given Payment Year shall not exceed one-fifteenth (1/15th) of the Total Available

Amount (the “Annual Maximum”). Payments may be lower than one-fifteenth (1/15th) of the Total Available Amount due to credits and incentive eligibility. In the event that the full amount of the Annual Remediation Payment calculated by the Settlement Fund Administrator pursuant to Section IV.C exceeds the Annual Maximum, Settling States will be paid a prorated amount of payment available up to the Annual Maximum, and any unpaid amount will be due the following Payment Year and each succeeding Payment Year until the remediation is fully paid. The payment schedule for the Annual Remediation Payments is attached hereto as Exhibit M-2. The payment schedule for the Annual Fee Payments is attached hereto as Exhibit M-3.

C. *Settlement Fund Payment Process*

1. To determine each Annual Remediation Payment for Payment Year 2 forward, the Settlement Fund Administrator shall use the data as of sixty (60) days prior to the Payment Date for each payment, unless another provision of the Agreement specifies a different date. Prior to the Effective Date, the Parties will include an exhibit to the Agreement setting forth in detail the process for the Settlement Fund Administrator obtaining relevant data and for distributing funds to the Settling States and their Participating Subdivisions listed on Exhibit G consistent with the terms of this Agreement as quickly as practical.

2. The Settlement Fund Administrator shall determine the Annual Remediation Payment and the Statewide Payment Amount for each Settling State, consistent with the provisions in Exhibit L, by:

- a. Determining, for each Settling State, the amount of Base Payments and Incentive Payments to which the State is entitled by applying the criteria under Section IV.F, Section IV.G, and Section IV.H;
- b. applying any offsets, credits or reductions as specified under Section IV, Section XI, and Section XII;
- c. applying the annual cap on payments as specified under Section IV.B.
- d. applying any adjustment required as a result of significant financial constraint, as specified under Section IV.K
- e. determining the total amount owed by Walgreens to all Settling States and the Participating Subdivisions listed on Exhibit G; and
- f. the Settlement Fund Administrator shall then allocate, after subtracting the portion of any Settlement Fund Administrator costs and fees owed out of funds from the Settlement Fund pursuant to Section V.C.5, the Annual Remediation Payment pursuant to Section V among the Settling States, among the separate types of funds for each Settling State (if applicable), and among the Participating Subdivisions listed on Exhibit G.

3. If, no later than fifty (50) days prior to the Payment Date, Walgreens and the Enforcement Committee inform the Settlement Fund Administrator that they agree on the amount of the Annual Remediation Payment and the Statewide Payment Amount for each Settling State, Walgreens shall pay the agreed-upon Annual Remediation Payment amount on the Payment Date and the Settlement Fund Administrator shall treat those amounts as the determination described in Section IV.C.2. If the Settlement Fund Administrator is not so informed, it shall give notice to Walgreens, the Settling States, and the Enforcement Committee of the amount of the Annual Remediation Payment, and the Statewide Payment Amount for each Settling State, following the determination described in Section IV.C.2, and the following timeline shall apply:

a. Within twenty-one (21) calendar days of the notice provided by the Settlement Fund Administrator, Walgreens, any Settling State or the Enforcement Committee may dispute, in writing, the calculation of the Annual Remediation Payment or the Statewide Payment Amount for a Settling State. Such disputing party must provide a written notice of dispute to the Settlement Fund Administrator, the Enforcement Committee, any affected Settling State, and Walgreens identifying the nature of the dispute, the amount of money that is disputed, and the Settling State(s) affected.

b. Within twenty-one (21) calendar days of the sending of a written notice of dispute, any affected party may submit a response, in writing, to the Settlement Fund Administrator, the Enforcement Committee, any affected Settling State, and Walgreens identifying the basis for disagreement with the notice of dispute.

c. If no response is filed, the Settlement Fund Administrator shall adjust the amount calculated consistent with the written notice of dispute, and Walgreens shall pay the adjusted amount, collectively totaling that year's Annual Remediation Payment, on the Payment Date. If a written response to the written notice of dispute is timely sent to the Settlement Fund Administrator, the Settlement Fund Administrator shall notify Walgreens of the preliminary amount to be paid, which shall be the greater of the amount originally calculated by the Settlement Fund Administrator or the amount that would be consistent with the notice of dispute, *provided, however*, that in no circumstances shall the preliminary amount to be paid be higher than the Annual Maximum as set forth in Section IV.B.2. For the avoidance of doubt, a transfer of payments from the Settlement Fund Escrow for other Payment Years does not count toward determining whether the amount to be paid is higher than the Annual Maximum.

d. The Settlement Fund Administrator shall place any disputed amount of the preliminary amount paid by Walgreens into the Settlement Fund Escrow and shall disburse any undisputed amount to each Settling State and its Participating Subdivisions listed on Exhibit G pursuant to Section IV.C.4.

4. If a Settling State informs the Settlement Fund Administrator that it and its Participating Subdivisions listed on Exhibit G have agreed on the amount of its Statewide

Payment Amount, determined pursuant to Section IV.C.2 or Section IV.C.3, to be distributed to the Settling State, among its separate types of funds (if applicable), and among its Participating Subdivisions listed on Exhibit G, the Settlement Fund Administrator shall disburse the Statewide Payment Amount pursuant to the consensus distribution amounts provided by the Settling State as quickly as practical. For a Settling State that does not so notify the Settlement Fund Administrator, the Settlement Fund Administrator shall allocate the Settling State's Statewide Payment Amount, pursuant to Section V, among the separate types of funds for the Settling State (if applicable), and among its Participating Subdivisions listed on Exhibit G using the following procedures:

a. As soon as possible for each payment and following the determination described in Section IV.C.2 or Section IV.C.3, the Settlement Fund Administrator shall give notice to the relevant Settling States and their Participating Subdivisions listed on Exhibit G of the amount to be received by each Settling State, the amount to be received by the separate types of funds for each Settling State (if applicable), and the amount to be received by each Participating Subdivision listed on Exhibit G for each Settling State.

b. Within twenty-one (21) days of the notice provided by the Settlement Fund Administrator, any Settling State or Participating Subdivision listed on Exhibit G may dispute, in writing, the calculation of the amount to be received by the relevant Settling State and/or its Participating Subdivision listed on Exhibit G. A dispute will be deemed invalid and disregarded if it challenges the allocations adopted by a State-Subdivision Agreement approved pursuant to the provisions of Exhibit O or by statute. Such disputing party must provide a written notice of dispute to the Settlement Fund Administrator, any affected Settling State, and any affected Participating Subdivision identifying the nature of the dispute, the amount of money that is disputed, and the Settling State(s) affected.

c. Within twenty-one (21) days of the sending of a written notice of dispute, any affected Settling State or any affected Participating Subdivision may submit a response, in writing, to the Settlement Fund Administrator, any affected Settling State and any affected Participating Subdivision identifying the basis for disagreement with the notice of dispute.

d. If no response is filed, the Settlement Fund Administrator shall adjust the amount calculated consistent with the written notice of dispute.

e. The Settlement Fund Administrator shall place any disputed amount into the Settlement Fund Escrow and shall disburse any undisputed amount to the Settling State and its Participating Subdivisions eligible for payment.

5. Disputes described in this subsection shall be resolved in accordance with the terms of Section VI.F.

6. The Settlement Fund Administrator may combine the disbursements of Annual Remediation Payments with disbursement of funds under other comparable opioid

settlements. In determining when disbursements for each Annual Remediation Payment will be made, the Settlement Fund Administrator may take into account the timeline for the availability of disbursements under other comparable opioid settlements.

7. For the avoidance of doubt, a Subdivision not listed on Exhibit G shall not receive an allocation from the Subdivision Fund and no provision of this Agreement shall be interpreted to create such an entitlement.

D. *Procedure for Annual Remediation Payment in Payment Year 1.* The process described in Section IV.C shall not apply to Payment Year 1. The procedure in lieu of Section IV.C for Payment Year 1 is as set forth below:

1. The Payment Date for Payment Year 1 is December 31, 2022 or five (5) business days after the Preliminary Agreement Date, whichever is later. Walgreens shall pay into the Settlement Fund Escrow the total amount of the Base Payment for the Eligible States that have agreed to become Settling States, pursuant to Section II.A, as of December 31, 2022 or the Preliminary Agreement Date, whichever is later. This amount shall be calculated by multiplying the aggregate Overall Allocation Percentage attributable to Eligible States that have agreed to become Settling States by the amount specified in Exhibit M-2 for Payment Year 1. Walgreens shall inform the Enforcement Committee of the Statewide Payment Amount for each Eligible State that has agreed to become a Settling State as of December 31, 2022 or the Preliminary Agreement Date, whichever is later.

2. In the event that, in accordance with the terms of Section VIII.A, Walgreens determines not to proceed with the Settlement, or the Settlement does not become effective for any other reason, the funds held in the Settlement Fund Escrow shall immediately revert to Walgreens. If the condition set forth in Section VIII.A is met, Walgreens shall pay into the Settlement Fund Escrow, no later than five (5) business days after the Reference Date, the difference between the existing escrowed amount and the total amount of the Base Payment for the Settling States as of the Initial Participation Date, which shall be calculated by multiplying those Settling States' Overall Allocation Percentage by the amount specified in Exhibit M-2 for Payment Year 1. Walgreens shall inform the Enforcement Committee of the Statewide Payment Amount for each Settling State with money included in the payment.

3. The Annual Remediation Payment for Payment Year 1 placed in the Settlement Fund Escrow pursuant to Section IV.D.1 or Section IV.D.2 shall be transferred by the Settlement Fund Administrator on the Effective Date from the Settlement Fund Escrow to the Settlement Fund for distribution to each Settling State and to its Initial Participating Subdivisions listed on Exhibit G pursuant to Section IV.C.4 through Section IV.C.7; *provided, however*, that for any Settling State where the Consent Judgment has not been entered as of the Effective Date, the funds allocable to that Settling State and its Participating Subdivisions listed on Exhibit G shall not be disbursed until ten (10) calendar days after the entry of the Consent Judgment in that State.

E. *Payment Date for Payment Years 2 through 15.* The Payment Date for Payment Year 2 is December 31, 2023. The Payment Date for Payment Year 3 is March 31, 2025, and the

Payment Date for Payment Years 4 through 14 shall be each successive March 31. The Payment Date for Payment Year 15 is December 31, 2036. The Annual Remediation Payments for those Payment Years shall be made pursuant to the process set forth in Section IV.C.

F. *Offsets to Annual Remediation Payments to the Settlement Fund for Non-Settling States.* An offset equal to \$4,788,165,456 times the Overall Allocation Percentage assigned to each Non-Settling State in Exhibit F-2 shall be deducted from the total amount to be paid by Walgreens to the Settlement Fund. For the avoidance of doubt, the Adjusted State Remediation Payment is calculated in a way that reflects this offset. The Base Payments and Incentive Payments are also subject to suspension, offset, and reduction as provided in Section IV.K, Section XI and Section XII.

G. *Base Payments.*

1. Subject to the offset and reduction provisions set forth in Section XI and Section XII, Walgreens shall make Base Payments into the Settlement Fund in an amount equal to forty-one percent (41%) of the Adjusted State Remediation Payment. The maximum total for Base Payments is \$1,963,147,836. The Base Payments shall be due in installments consistent with Exhibit M-2 over the fifteen (15) Payment Years, subject to potential offsets for Non-Settling States as provided in Section IV.F.

2. The Base Payment for any Settling State in each Payment Year shall be the Base Payment for that Payment Year specified in Exhibit M-2 times the Settling State's Overall Allocation Percentage specified in Exhibit F-2.

H. *Incentive Payments.*

1. Subject to the offset and reduction provisions set forth in Section XI and Section XII, Walgreens shall make potential additional incentive payments totaling up to a maximum of fifty-nine percent (59%) of the Adjusted State Remediation Payment, with the Incentive Payment amount depending on whether and the extent to which the criteria set forth below are met in each Settling State. The maximum total for Incentive Payments is \$2,825,017,620.

2. A Settling State qualifies to receive Incentive Payments in addition to Base Payments if it meets the incentive eligibility requirements specified below. The maximum total Incentive Payment for any Settling State shall be no more than the maximum total for Incentive Payments listed in Section IV.H.1 times the Settling State's Overall Allocation Percentage specified in Exhibit F-2. Incentive Payments are state-specific, with the actual amount depending on whether and the extent to which the criteria set forth below are met in such Settling State.

3. The incentive payments shall be divided among three (3) categories, referred to as Incentive Payments A, BC and D. Incentive Payments A and BC will be due in installments over the fourteen (14) Payment Years beginning with Payment Year 2, and Incentive Payment D will be due in installments over Payment Years 6 through 15, as shown on Exhibit M-2. The total amount of incentive payments in an Annual Remediation Payment

shall be the sum of the incentive payments for which the individual Settling States are eligible for that Payment Year under the criteria set forth below. The incentive payments shall be made with respect to a specific Settling State based on its eligibility for that Payment Year under the criteria set forth below. For the avoidance of doubt, eligibility for Incentive Payments A, BC, and D shall be determined on a Settling State-by-Settling State basis.

4. Incentive Payment A.

a. Incentive Payment A is mutually exclusive with Incentive Payments BC and D; if a Settling State receives Incentive Payment A in an Annual Remediation Payment, such Settling State is not eligible for Incentive Payments BC or D in that Annual Remediation Payment.

b. Incentive Payment A shall be equal to fifty-nine percent (59%) of the Adjusted State Remediation Payment, provided all Settling States satisfy the requirements of Incentive Payment A. Incentive Payment A will be due to a Settling State as part of the Annual Remediation Payment over fourteen (14) Payment Years, starting in Annual Remediation Payment 2, and shall equal a total potential maximum of \$2,825,017,620 if all states are eligible. Each Settling State's share of Incentive Payment A in a given year, *provided* that Settling State is eligible, shall equal the total maximum amount available for Incentive Payment A for that year as reflected in Exhibit M-2 times the Settling State's Overall Allocation Percentage.

c. Eligibility for Incentive Payment A is as follows: A Settling State is eligible for Incentive Payment A if, as of two (2) years of the Effective Date: (i) there is a Bar in that State in full force and effect, (ii) there is a Settlement Class Resolution in that State in full force and effect, (iii) the Released Claims of all of the following entities are released through the execution of Subdivision Settlement Participation Forms, or there is a Case-Specific Resolution against such entities: all Primary Subdivisions, Litigating Subdivisions, School Districts with a K-12 student enrollment of at least 25,000 or .10% of a State's population, whichever is greater, Hospital Districts that have at least one hundred twenty-five (125) hospital beds in one or more hospitals rendering services in that district, and Primary Fire Districts; or (iv) a combination of the actions in clauses (i)-(iii) has achieved the same level of resolution of Claims by Subdivisions (*e.g.*, a Bar against future litigation combined with full joinder by Litigating Subdivisions). For the avoidance of doubt, subsection (iv) cannot be satisfied unless all Litigating Subdivisions are Participating Subdivisions or there is a Case-Specific Resolution against any such Subdivisions that are not Participating Subdivisions. Walgreens and the Enforcement Committee shall meet and confer in order to agree on data sources for purposes of this Section prior to the Preliminary Agreement Date.

d. A Settling State that is not eligible for Incentive Payment A as of two (2) years after the Effective Date shall not be eligible for Incentive Payment A for that Payment Year or any subsequent Payment Years.

e. Walgreens shall indicate before the Initial Participation Date whether existing legislation in a Settling State is sufficient to qualify as a Bar.

f. If a Settling State is not eligible for Incentive Payment A as of the Payment Date for Payment Year 2, and becomes eligible for Incentive Payment A as of Payment Date for Payment Year 3, it shall receive the payment that it would have received for Incentive Payment A for Payment Year 2 (the “Incentive Payment A Catch-up Payment”) beginning on the Payment Date for Payment Year 3. If a Settling State is not eligible for Incentive Payment A as of the Payment Date for Payment Year 3, and becomes eligible for Incentive Payment A as two (2) years after the Effective Date, it shall receive the payment that it would have received for Incentive Payment A for Payment Years 2 and 3 (also an “Incentive Payment A Catch-up Payment”) beginning on the Payment Date for Payment Year 4. The Incentive A Catch-up Payment shall be reduced by any amounts paid to the Settling State under Incentives Payments B or C prior to the Settling State’s eligibility for Incentive Payment A. The Incentive Payment A Catch-up Payment is subject to the Annual Maximum as set forth in Section IV.B.2. In the event that the full amount of Incentive Payment A Catch-up Payments is limited by the Annual Maximum, the process set forth in Section IV.B.2 shall apply.

g. If Walgreens made a payment under Incentive Payment A solely on the basis of a Bar or Settlement Class Resolution in a Settling State and that Bar or Settlement Class Resolution is subsequently removed, revoked, rescinded, reversed, overruled, interpreted in a manner to limit the scope of the release, or otherwise deprived of force or effect in any material respect, that Settling State shall not be eligible for Incentive Payment A thereafter, unless the State requalifies for Incentive Payment A through any method pursuant to Section IV.H.4.b, in which case the Settling State shall be eligible for Incentive Payment A less any litigation fees and costs incurred by Walgreens in the interim, except that, if the re-imposition occurs after the completion of opening statements in a trial involving a Released Claim, the Settling State shall not be eligible for Incentive Payment A (unless this exception is waived by Walgreens).

5. Incentive Payment BC.

a. Incentive Payment BC shall be available to Settling States that do not qualify for Incentive Payment A.

b. Incentive Payment BC shall be up to a maximum of fifty-six percent (56%) of the Settling State’s State Allocation. Incentive Payment A will be due to a Settling State as part of the Annual Remediation Payment over fourteen (14) Payment Years, starting in Annual Remediation Payment 2. Subject to Section IV.F, Incentive Payment BC shall equal a total potential maximum of \$2,681,372,654 if all states are eligible.

c. A Settling State may earn Incentive Payment BC in Annual Remediation Payments 2 through 15 and may receive, when combined with the

Settling State's Base Payment, a maximum of up to ninety-seven 97% of the Settling State's State Allocation. The maximum Incentive Payment BC for any Settling State in a given Payment Year shall be the Incentive Payment BC for that Payment Year specified in Exhibit M-2 times the Settling State's Overall Allocation Percentage specified in Exhibit F-2, provided such Settling State becomes eligible for Incentive Payment BC by sixty (60) days before the Payment Date for Payment Year 6.

d. The amount of Incentive Payment BC for which a Settling State is eligible shall be determined based on the aggregate population of the Settling State's Incentive BC Subdivisions that are Participating Subdivisions or have had their claims resolved through a Case-Specific Resolution, divided by the aggregate population of all the Settling State's Incentive BC Subdivisions. The Settling State's Incentive BC Subdivisions are (i) all Litigating Subdivisions (including School Districts and Special Districts) and (ii) all Non-Litigating Threshold Subdivisions (collectively, all Litigating Subdivisions and all Non-Litigating Threshold Subdivisions are "*Incentive BC Subdivisions*").

e. The percentage of the Settling State's maximum Incentive Payment BC for the Payment Year provided by Section IV.H.5.c to which the Settling State is entitled shall be determined according to the table of Incentive BC payment levels below:

| Participation Percentage of Incentive BC Eligible Subdivision Population⁵ | Incentive Payment BC Percentage for the Relevant Payment Year |
|---|--|
| Less than 85% | 0% |
| 85% or more but less than 86% | 3.57% |
| 86% or more but less than 87% | 8.93% |
| 87% or more but less than 88% | 14.29% |

⁵ The "Participation Percentage of Incentive BC Eligible Subdivision Population" shall be determined by the aggregate population of the Settling State's Incentive BC Subdivisions that are Participating Subdivisions, or have had their claims resolved through a Case-Specific Resolution, divided by the aggregate population of the Settling State's Incentive BC Subdivisions. In calculating the Settling State's population that resides in Incentive BC Subdivisions, the population of the Settling State's Incentive BC Subdivisions shall be the sum of the population of all Incentive BC Subdivisions in the Settling State, notwithstanding that persons may be included within the population of more than one Incentive BC Subdivision. An individual Subdivision shall not be included more than once in the numerator, and shall not be included more than once in the denominator, of the calculation regardless if it (or any of its officials) is named as multiple plaintiffs in the same lawsuit; provided, however, that for the avoidance of doubt, no Subdivision will be excluded from the numerator or denominator under this sentence unless a Subdivision otherwise counted in the denominator has the authority to release the Claims (consistent with Section XI) of the Subdivision to be excluded.

| | |
|--------------------------------|--------|
| 88% or more but less than 89% | 19.64% |
| 89% or more but less than 90% | 25% |
| 90% or more but less than 91% | 30.36% |
| 91% or more but less than 92% | 35.71% |
| 92% or more but less than 93% | 41.07% |
| 93% or more but less than 94% | 46.43% |
| 94% or more but less than 95% | 51.79% |
| 95% or more but less than 96% | 60.71% |
| 96% or more but less than 97% | 68.75% |
| 97% or more but less than 98% | 76.79% |
| 98% or more but less than 99% | 84.82% |
| 99% or more but less than 100% | 92.86% |
| 100% | 100% |

f. For Payment Years 2-5, the percentage of the available Incentive Payment BC amount for which a Settling State is eligible will be based on the Participation Percentage of Incentive BC Eligible Subdivision Population as of sixty (60) days before the Payment Date. For Payment Years 6-15, the percentage of the available Incentive Payment BC amount for which a Settling State is eligible will be based on the Participation Percentage of Incentive BC Eligible Subdivision Population as of sixty (60) days before the Payment Date for Payment Year 6. If Incentive BC Eligible Subdivisions that have become Participating Subdivisions, or achieved Case-Specific Resolution status, collectively represent less than eighty-five percent (85%) of a Settling State's Incentive BC Eligible Subdivision population by sixty (60) days before the Payment Date for Payment Year 6, the Settling State shall not receive any Incentive Payment BC.

g. If there are no Incentive BC Eligible Subdivisions in a Settling State, and that Settling State is otherwise eligible for Incentive Payment BC because it is not eligible for Incentive Payment A, that Settling State will receive its maximum Incentive Payment BC for that Annual Remediation Payment provided by Section IV.H.5.c.

6. Incentive Payment D.

a. Incentive Payment D shall be available to Settling States that do not qualify for Incentive Payment A.

b. Incentive Payment D shall be equal to up to a maximum of ten percent (10%) of the Adjusted State Remediation Payment, with the actual amount depending whether and the extent to which the criteria set forth below are met in each Settling State. The maximum total for Incentive Payment D is \$478,816,550.⁶

c. Incentive Payment D shall be paid starting at Payment Year 6 and the amount of Incentive Payment D in Payment Years 6-15 will depend on (i) the Settling State's eligibility as set out in Section IV.H.6.d and (ii) the Participation Percentage of Incentive BC Eligible Subdivision Population achieved by the Settling State as of sixty (60) days prior to the Payment Date for Payment Year 6.

d. A Settling State is eligible for Incentive Payment D if no Later Litigating Subdivision (for purposes of Incentive Payment D, Later Litigating Subdivisions are limited to (i) a Primary Subdivision; (ii) a school district with a K-12 student enrollment of at least 25,000 or 0.10% of the State's population, whichever is greater; (iii) a health district or hospital district that has at least one hundred twenty-five (125) hospital beds in one or more hospitals rendering services in that district; and (iv) Primary Fire Districts) in that State has a lawsuit against a Released Entity survive more than six (6) months after denial in whole or in part of a Threshold Motion.

e. A Settling State's eligibility for Incentive Payment D shall be determined as of sixty (60) calendar days prior to the Payment Date ("*Incentive Payment D Look-Back Date*"). If a Later Litigating Subdivision's lawsuit in that State survives more than six (6) months after denial in whole or in part a Threshold Motion after that date, that State shall not be eligible for Incentive Payment D for the Payment Year in which that occurs and any subsequent Payment Year.

f. The Incentive Payment D for any Settling State eligible for Incentive Payment D in Payment Years 6-15 shall be equal to between three percent (3%) and ten percent (10%) of the of the State Remediation Payment times the Settling State's Overall Allocation Percentage specified in Exhibit F-2. The applicable percentage shall be determined based on the Participation Percentage of Incentive BC Eligible Subdivision Population achieved by the Settling State as of sixty (60) days prior to the Payment Date for Payment Year 6 as shown in the table below:

⁶ The Incentive Payment BC table specified in Section IV.H.5.f and Incentive Payment D table specified in Section IV.H.6.e operate so that the combined amount of Incentive Payment BC and Incentive Payment D cannot exceed fifty-nine percent (59%) of the Adjusted State Remediation Payment over the term of the Agreement. Walgreens will have no obligation to pay more than \$2,825,017,620 for the combined amounts of Incentive Payment BC and Incentive Payment D minus any offsets for Non-Settling States specified in Section IV.F.

| Participation Percentage of Incentive BC Eligible Subdivision Population as of sixty (60) days prior to the Payment Date for Payment Year 6 | Each Eligible Settling State's Applicable Incentive Payment D Percentage |
|--|---|
| Participation of less than 95% | 10% of State Allocation |
| Participation of 95% but less than 96% | 9% of State Allocation |
| Participation of 96% but less than 97% | 8% of State Allocation |
| Participation of 97% but less than 98% | 7% of State Allocation |
| Participation of 98% but less than 99% | 6% of State Allocation |
| Participation of 99% but less than 100% | 5% of State Allocation |
| Participation of 100% | 3% of State Allocation |

g. Incentive Payment D shall be paid in the installments of ten percent (10%) per year. In the event that the full amount of Incentive D is limited by the Annual Maximum, the process set forth in Section IV.B.2 shall apply. Prior to making the Annual Remediation Payment for Payment Years 6 through 15, the Settlement Fund Administrator shall determine a Settling State's eligibility for Incentive Payment D as of the Incentive Payment D Look-Back Date for that Payment Year. Prior to the Incentive Payment D Look-Back Date for each Payment Year, Walgreens may provide the Settlement Fund Administrator and the Enforcement Committee with notice identifying any Settling State(s) it believes do not qualify for Incentive Payment D and information supporting its belief.

h. Notwithstanding Section IV.H.6.d and Section IV.H.6.e, a Settling State can become re-eligible for Incentive Payment D if the lawsuit that survived a Threshold Motion is dismissed pursuant to a later motion on grounds included in the Threshold Motion, in which case the Settling State shall be eligible for Incentive Payment D less any litigation fees and costs incurred by Walgreens in the interim, except that if the dismissal motion occurs after the completion of opening statements in such action, the Settling State shall not be eligible for Incentive Payment D.

I. In no event shall any Settling State receive Base Payments and Incentive Payments totaling more than one hundred percent (100%) of its respective Overall Allocation Percentage specified in Exhibit F-2 times the State Remediation Payment.

J. *State Specific Agreements.* Notwithstanding any other provision of this Agreement or any other agreement, in the event that: (1) Walgreens enters into an agreement with any Eligible State that resolves with finality such State's Claims consistent with Section XI of this Agreement and such agreement has an effective date prior to the Effective Date of this Agreement (such agreement, a "*State-Specific Agreement*") and (2) pursuant to the terms of the State-Specific Agreement, any payments, or any portion thereof, made by the Walgreens thereunder are made in lieu of any payments, or any portion thereof, to be made under this Agreement and Walgreens makes such a payment pursuant to the State-Specific Agreement, then Walgreens will reduce any payments allocable to such State (whether made to the Settlement Fund Escrow or the Settlement

Fund) made pursuant to this Agreement in proportion to the Overall Allocation Percentage for such State.

K. *Significant Financial Constraint.*

1. Walgreens may suspend its payments if, as of thirty (30) calendar days preceding an annual Payment Date, Walgreens' credit rating from one or more of the three nationally recognized rating agencies is below BBB- or Baa3, except if within the prior three (3) months it repurchased any shares (other than those shares required to make the Company's compensation programs non-dilutive), funded new acquisitions with a purchase price greater than \$250 million, or paid a dividend. Walgreens shall not utilize this provision until after payment of the first two Annual Remediation Payments.

2. The suspension shall last until thirty (30) days after Walgreens achieves a BBB- or Baa3 or higher credit rating from all nationally recognized rating agencies that rate Walgreens, at which point Walgreens shall make a payment equal to the lowest of the remaining Total Available Amount or one-thirtieth (1/30th) of the Total Available Amount (the "*Post-Suspension Payment*").

3. Annual Remediation Payments and Annual Fees Payments shall be made on the schedule prescribed in Exhibit M-2 and Exhibit M-3 beginning in the Payment Year following the Post-Suspension Payment (i.e., if the last payment made pre-suspension was the Annual Remediation Payment 6, the Post-Suspension Payment would be made on schedule for Annual Remediation Payment 7), but shall remain capped at one-thirtieth (1/30th) of the Total Available Amount for two Payment Years until and unless Walgreens' credit rating from all of the three nationally recognized rating agencies that rate Walgreens increases to BBB or Baa2 (the "*Reduced Payment Termination Date*").

4. If Walgreens has reason to believe that it will not be able to the Annual Remediation Payment or Annual Fees Payment for a Payment Year, it shall provide at least ninety (90) calendar days' prior written notice to the Settlement Fund Administrator and Enforcement Committee (a "*Deferred Payment Notice*"). Any Deferred Payment Notice shall specify and include: (a) the gross amount of the payments owed, (b) the amount that Walgreens believes it will be unable to pay, (c) the accounting and audited financial documents upon which Walgreens relied for making this determination, and (d) any other relevant information for the Enforcement Committee to consider.

5. Deferrals and payments made pursuant to Section IV.K.2-3 will apply proportionally across Base Payments and Incentive Payments. For the avoidance of doubt, this Section IV.K applies fully to Payment Years after the first two (2) Annual Remediation Payment Dates, including the Base Payments and all Incentive Payments due pursuant to this Agreement during the Payment Year at issue.

6. Walgreens shall pay any amounts deferred due to suspension or reduced Post-Suspension Payments, including applicable interest, or before the Payment Date for Payment Year 15.

7. If Walgreens defers some or all of the payments due in a Payment Year pursuant to this Section IV.K, it shall not repurchase any shares (other than those shares required to make the Company's compensation programs non-dilutive), or fund new acquisitions with a purchase price greater than \$250 million during the deferral period or until the deferred amount is fully repaid with interest.

8. Any payments deferred under this Section IV.K shall bear interest at a 7% per annum.

9. In the event that Walgreens suspends and/or defers Annual Payments pursuant to Section IV.K.1-2, Walgreens shall repay the suspended and/or deferred payments as follows:

a. If Walgreens suspends payments for up to one year, it shall repay the suspended and/or deferred payments within three Payment Years after the Reduced Payment Termination Date. For each of those three Payment Years, Walgreens shall pay its Annual Remediation Payment and Annual Fee Payment, if applicable, plus the sum of (1) the amount of payments suspended pursuant to Section IV.K.1; (2) the amount of underpayments due to deferral pursuant to Section IV.K.2; and (3) interest pursuant to Section IV.K.8, divided by three or the remaining number of Payment Years, whichever is smaller.

b. If Walgreens suspends payments for longer than one year and up to three years, it shall repay the suspended and/or deferred payments within six Payment Years after the Reduced Payment Termination Date. For each of those six Payment Years, Walgreens shall pay its Annual Remediation Payment and Annual Fee Payment, if applicable, plus the sum of (1) the amount of payments suspended pursuant to Section IV.K.1; (2) the amount of underpayments due to deferral pursuant to Section IV.K.2; and (3) interest pursuant to Section IV.K.8, divided by six or the remaining number of Payment Years, whichever is smaller.

c. If Walgreens suspends payments for longer than three years, it shall repay the suspended and/or deferred payments by no later than the Payment Date for Payment Year 15. For each of the remaining Payment Years, Walgreens shall pay its Annual Remediation Payment and Annual Fee Payment, if applicable, plus the sum of (1) the amount of payments suspended pursuant to Section IV.K.1; (2) the amount of underpayments due to deferral pursuant to Section IV.K.2; and (3) interest pursuant to Section IV.K.8, divided by the number of remaining Payment Years.

L. New York Prior Settlement Credit. Walgreens shall not be required to pay into the Settlement Fund 15.31% of New York's State Allocation as otherwise calculated pursuant to this Section IV as a credit for Walgreens' settlement with Suffolk and Nassau Counties in New York State. For the avoidance of doubt, this credit shall solely reduce the amount New York State and its Subdivisions would otherwise have received under this Agreement, and it shall not affect the amount received by any other Settling State or their Subdivisions.

V. Allocation and Use of Settlement Payments

A. *Components of Settlement Fund.* The Settlement Fund shall be funded by the Annual Remediation Payments and comprised of a Remediation Accounts Fund, a State Fund, and a Subdivision Fund for each Settling State. The payments made under Section IV into the Settlement Fund shall be initially allocated among those three (3) sub-funds and distributed and used as provided below. Payments placed into the Settlement Fund do not revert back to Walgreens.

B. Use of Settlement Payments.

1. It is the intent of the Parties that the payments disbursed from the Settlement Fund to Settling States and Participating Subdivisions be for Opioid Remediation, subject to exceptions that must be documented in accordance with Section V.B.2. In no event may less than ninety-five (95%) of Walgreens' maximum amount of payments pursuant to Section IV as set forth on Exhibit M-2 over the entirety of all Payments Years (but not any single Payment Year) be spent on Opioid Remediation.

2. While disfavored by the Parties, a Settling State or a Participating Subdivision set forth on Exhibit G may use monies from the Settlement Fund (that have not been restricted by this Agreement solely to future Opioid Remediation) for purposes that do not qualify as Opioid Remediation. If, at any time, a Settling State or a Participating Subdivision set forth on Exhibit G uses any monies from the Settlement Fund for a purpose that does not qualify as Opioid Remediation, such Settling State or Participating Subdivision set forth on Exhibit G shall identify such amounts and report to the Settlement Fund Administrator and Walgreens how such funds were used, including if used to pay attorneys' fees, investigation costs, litigation costs, or costs related to the operation and enforcement of this Agreement, respectively. It is the intent of the Parties that the reporting under this Section V.B.2 shall be available to the public. For the avoidance of doubt, (a) any amounts not identified under this Section V.B.2 as used to pay attorneys' fees, investigation costs, or litigation costs by December 15 each year shall be included in the Compensatory Restitution Amount for purposes of Section V.F and (b) Participating Subdivisions not listed on Exhibit G may only use monies from the Settlement Fund for purposes that qualify as Opioid Remediation.

C. *Allocation of Settlement Fund.* The allocation of the Settlement Fund allows for different approaches to be taken in different states, such as through a State-Subdivision Agreement. Given the uniqueness of States and their Subdivisions, Settling States and their Subdivisions are encouraged to enter into State-Subdivision Agreements in order to direct the allocation of their portion of the Settlement Fund. As set out below, the Settlement Fund Administrator will make an initial allocation to three (3) state-level sub-funds. The Settlement Fund Administrator will then, for each Settling State and its Participating Subdivisions, apply the terms of this Agreement and any relevant State-Subdivision Agreement, Statutory Trust, Allocation Statute, or voluntary redistribution of funds as set out below before disbursing the funds.

1. Base Payments. The Settlement Fund Administrator will allocate Base Payments under Section IV.G among the Settling States pursuant to Section IV.G.2. Base payments for each Settling State will then be allocated fifteen percent (15%) to its State Fund, seventy percent (70%)

to its Remediation Accounts Fund, and fifteen percent (15%) to its Subdivision Fund. Amounts may be reallocated and will be distributed as provided in Section V.D.

2. Incentive Payments. The Settlement Fund Administrator will treat Incentive Payments under Section IV.H on a State-specific basis. Incentive Payments for which a Settling State is eligible under Section IV.F will be allocated fifteen percent (15%) to its State Fund, seventy percent (70%) to its Remediation Accounts Fund, and fifteen percent (15%) to its Subdivision Fund. Amounts may be reallocated and will be distributed as provided in Section V.D.

3. Application of Adjustments. If a suspension, offset or reduction under Section XI or Section XII applies with respect to a Settling State, the suspension, offset or reduction shall be applied proportionally to all amounts that would otherwise be apportioned and distributed to the State Fund, the Remediation Accounts Fund, and the Subdivision Fund for that State.

4. Settlement Fund Administrator. Prior to the Initial Participation Date, Walgreens and the Enforcement Committee will agree to a detailed mechanism consistent with the foregoing for the Settlement Fund Administrator to follow in allocating, apportioning, and distributing payments, which shall then be appended hereto as Exhibit L.

5. Settlement Fund Administrator Costs. Any costs and fees associated with or arising out of the duties of the Settlement Fund Administrator as described in Exhibit L shall be paid from the interest accrued in the Settlement Fund Escrow and the Settlement Fund; *provided, however*, that if such accrued interest is insufficient to pay the entirety of any such costs and fees, Walgreens shall pay fifty percent (50%) of the additional amount and fifty percent (50%) shall be paid out of the Settlement Fund.

D. *Settlement Fund Reallocation and Distribution.* As set forth below, within a particular Settling State's account, amounts contained in the Settlement Fund sub-funds may be reallocated and distributed per a State-Subdivision Agreement or other means. If the apportionment of amounts is not addressed and controlled under Section V.D.1 and Section V.D.2, then the default provisions of Section V.D.4 apply. It is not necessary that a State-Subdivision Agreement or other means of allocating funds pursuant to Section V.D.1 and Section V.D.2 address all of the Settlement Fund sub-funds. For example, a Statutory Trust might only address disbursements from a Settling State's Remediation Accounts Fund.

1. Distribution by State-Subdivision Agreement. If a Settling State has a State-Subdivision Agreement, amounts apportioned to that State's State Fund, Remediation Accounts Fund, and Subdivision Fund under Section V.C shall be reallocated and distributed as provided by that agreement. Any State Subdivision Agreement entered into after the Preliminary Agreement Date shall be applied only if it requires: (a) that all amounts be used for Opioid Remediation, except as allowed by Section V.B.2, and (b) that at least seventy percent (70%) of amounts be used solely for future Opioid Remediation.⁷ For a State-Subdivision Agreement to be applied to the relevant portion of an Annual Payment, notice must be provided to Walgreens and the Settlement

⁷ Future Opioid Remediation includes amounts paid to satisfy any future demand by another governmental entity to make a required reimbursement in connection with the past care and treatment of a person related to the Alleged Harms

Fund Administrator at least ten (10) business days prior to the Settlement Fund Administrator's disbursement of such portion to a Settling State and its Participating Subdivisions.

2. Distribution by Allocation Statute. If a Settling State has an Allocation Statute and/or a Statutory Trust that addresses allocation or distribution of amounts apportioned to such State's State Fund, Remediation Accounts Fund, and/or Subdivision Fund and that, to the extent any or all such sub-funds are addressed, requires (1) all amounts to be used for Opioid Remediation, except as allowed by Section V.B.2⁸, and (2) at least seventy percent (70%) of all amounts to be used solely for future Opioid Remediation then, to the extent allocation or distribution is addressed, the amounts apportioned to that State's State Fund, Remediation Accounts Fund, and Subdivision Fund under Section V.C shall be allocated and distributed as addressed and provided by the applicable Allocation Statute or Statutory Trust. For the avoidance of doubt, an Allocation Statute or Statutory Trust need not address all three (3) sub-funds that comprise the Settlement Fund, and if the applicable Allocation Statute or Statutory Trust does not address distribution of all or some of these three (3) sub-funds, the applicable Allocation Statute or Statutory Trust does not replace the default provisions described in Section V of any such unaddressed fund. For example, if an Allocation Statute or Statutory Trust that meets the requirements of this Section V.D.2 only addresses funds restricted to remediation, then the default provisions of this Agreement concerning allocation among the three (3) sub-funds comprising the Settlement Fund and the distribution of the State Fund and Subdivision Fund for that State would still apply, while the distribution of the applicable State's Remediation Accounts Fund would be governed by the qualifying Allocation Statute or Statutory Trust.

3. Voluntary Redistribution. A Settling State may choose to reallocate all or a portion of its State Fund to its Remediation Accounts Fund. A Participating Subdivision included on Exhibit G may choose to reallocate all or a portion of its allocation from the Subdivision Fund to the State's Remediation Accounts Fund or to another Participating Subdivision. The Settlement Fund Administrator is not required to honor a voluntary redistribution for which notice is provided to it less than sixty (60) calendar days prior to the applicable Payment Date.

4. Distribution in the Absence of a State-Subdivision Agreement, Allocation Statute, or Statutory Trust. If Section V.D.1 and Section V.D.2 do not apply, amounts apportioned to that State's State Fund, Remediation Accounts Fund, and Subdivision Fund under Section V.C shall be distributed as follows:

a. Amounts apportioned to that State's State Fund shall be distributed to that State.

b. Amounts apportioned to that State's Remediation Accounts Fund shall be distributed consistent with Section V.E. Each Settling State shall submit to the Settlement Fund Administrator a designation of a lead state agency or other entity to serve as the single point of contact for that Settling State's funding requests from the Remediation Accounts Fund and other communications with the Settlement Fund Administrator. The designation of an individual entity is for administrative purposes only and such designation shall not limit funding to such entity or even require that such entity receive funds from this Agreement. The designated entity shall be the only entity authorized to request funds from the

Settlement Fund Administrator to be disbursed from that Settling State's Remediation Accounts Fund. If a Settling State has established a Statutory Trust then that Settling State's single point of contact may direct the Settlement Fund Administrator to release the State's Remediation Accounts Fund to the Statutory Trust.

c. Amounts apportioned to that State's Subdivision Fund shall be distributed to Participating Subdivisions in that State included on Exhibit G per the Subdivision Allocation Percentage listed in Exhibit G. Section VII.I shall govern amounts that would otherwise be distributed to Non-Participating Subdivisions listed in Exhibit G. For the avoidance of doubt and notwithstanding any other provision in this Agreement, no Non-Participating Subdivision will receive any amount from the Settlement Fund, regardless of whether such Subdivision is included on Exhibit G.

d. Special Districts shall not be allocated funds from the Subdivision Fund, except through a voluntary redistribution allowed by Section V.D.3 to Special Districts that are Participating Subdivisions. A Settling State may allocate funds from its State Fund or Remediation Accounts Fund for Special Districts that are Participating Subdivisions.

5. Restrictions on Distribution. No amounts may be distributed from the Subdivision Fund contrary to Section VII, i.e., no amounts may be distributed directly to Non-Participating Subdivisions or to Later Participating Subdivisions to the extent such a distribution would violate Section VII.E through Section VII.H. Amounts allocated to the Subdivision Fund that cannot be distributed by virtue of the preceding sentence shall be distributed into the sub-account in the Remediation Accounts Fund for the Settling State in which the Subdivision is located, unless those payments are redirected elsewhere by a State-Subdivision Agreement described in Section V.D.1 or by an Allocation Statute or a Statutory Trust described in Section V.D.2.

E. *Provisions Regarding the Remediation Accounts Fund.*

1. State-Subdivision Agreement, Allocation Statute, and Statutory Trust Fund Provisions. A State-Subdivision Agreement, Allocation Statute, or Statutory Trust may govern the operation and use of amounts in that State's Remediation Accounts Fund so long as it complies with the requirements of Section V.D.1 or Section V.D.2, as applicable, and all direct payments to Subdivisions comply with Section VII.E through Section VII.H.

2. Absence of a State-Subdivision Agreement, Allocation Statute, or Statutory Trust. In the absence of a State-Subdivision Agreement, Allocation Statute, or Statutory Trust that addresses distribution, the Remediation Accounts Fund will be used solely for future Opioid Remediation⁹ and the following shall apply with respect to a Settling State:

a. Regional Remediation.

(i) At least fifty percent (50%) of distributions for remediation from a State's Remediation Accounts Fund shall be annually allocated and

tracked to the regional level. A Settling State may allow the Advisory Committee established pursuant to Section V.E.2.c to define its regions and assign regional allocations percentages. Otherwise, the State shall (A) define its initial regions, which shall consist of one (1) or more General Purpose Subdivisions and which shall be designated by the state agency with primary responsibility for substance abuse disorder services employing, to the maximum extent practical, existing regions established in that State for opioid abuse treatment or other public health purposes; (B) assign initial regional allocation percentages to the regions based on the Subdivision Allocation Percentages in Exhibit G and an assumption that all Subdivisions included on Exhibit G will become Participating Subdivisions.

(ii) This minimum regional expenditure percentage is calculated on the Settling State's initial Remediation Accounts Fund allocation and does not include any additional amounts a Settling State has directed to its Remediation Accounts Fund from its State Fund, or any other amounts directed to the fund. A Settling State may dedicate more than fifty percent (50%) of its Remediation Accounts Fund to the regional expenditure and may annually adjust the percentage of its Remediation Accounts Fund dedicated to regional expenditures as long as the percentage remains above the minimum amount.

(iii) The Settling State (A) has the authority to adjust the definition of the regions, and (B) may annually revise the percentages allocated to each region to reflect the number of General Purpose Subdivisions in each region that are Non-Participating Subdivisions.

b. *Subdivision Block Grants.* Certain Subdivisions shall be eligible to receive regional allocation funds in the form of a block grant for future Opioid Remediation. A Participating Subdivision eligible for block grants is a county or parish (or in the case of States that do not have counties or parishes that function as political subdivisions, a city) that (1) does not contain a Litigating Subdivision or a Later Litigating Subdivision for which it has the authority to end the litigation through a release, bar or other action, (2) either (i) has a population of 400,000 or more or (ii) in the case of California has a population of 750,000 or more and (3) has funded or otherwise managed an established health care or treatment infrastructure (*e.g.*, health department or similar agency). Each Subdivision eligible to receive block grants shall be assigned its own region.

c. *Small States.* Notwithstanding the provisions of Section V.E.2.a, Settling States with populations under four (4) million that do not have existing regions described in Section V.E.2.a shall not be required to establish regions. However, such a Settling State that contains one (1) or more Subdivisions eligible for block grants under Section V.E.2.b shall be divided regionally so that each block-grant eligible Subdivision is a region and the remainder of the state is a region.

d. *Advisory Committee.* The Settling State shall designate an Opioid Settlement Remediation Advisory Committee (the "*Advisory Committee*") to provide input and recommendations regarding remediation spending from that Settling State's Remediation Accounts Fund. A Settling State may elect to use an existing advisory committee or similar entity (created outside of a State-Subdivision Agreement or Allocation Statute); *provided, however*, the Advisory Committee or similar entity shall meet the following requirements:

(i) Written guidelines that establish the formation and composition of the Advisory Committee, terms of service for members, contingency for removal or resignation of members, a schedule of meetings, and any other administrative details;

(ii) Composition that includes at least an equal number of local representatives as state representatives;

(iii) A process for receiving input from Subdivisions and other communities regarding how the opioid crisis is affecting their communities, their remediation needs, and proposals for remediation strategies and responses; and

(iv) A process by which Advisory Committee recommendations for expenditures for Opioid Remediation will be made to and considered by the appropriate state agencies.

3. Remediation Accounts Fund Reporting. The Settlement Fund Administrator shall track and assist in the report of remediation disbursements as agreed to among the Walgreens and the Enforcement Committee

F. Nature of Payment. Each of the Settling States, the Participating Subdivisions and Walgreens acknowledges, agrees and understands that, notwithstanding anything to the contrary in this Agreement, for purposes of Section 162(f) of the Internal Revenue Code, the Compensatory Restitution Amount paid by Walgreens (up to \$4,788,165,456 to be paid out over fifteen (15) years) constitutes restitution or remediation, as defined in Treasury Regulation § 1.162-21(e)(4), for damage or harm allegedly caused by the potential violation of a law and is an amount paid for the purpose of remediating the damage or harm allegedly caused, including to restore the affected persons, Settling States and Participating Subdivisions to the same or substantially similar position or condition as existed prior to such damage or harm allegedly caused. The Parties acknowledge, agree and understand that only the Private Attorneys Fees, State AG Fees and Costs, and Additional Remediation Amount (up to \$734,363,310) represent reimbursement to Settling States, Participating Subdivisions listed on Exhibit G, or any other person or entity for the fees and costs of any investigation or litigation, that no portion of the Compensatory Restitution Amount represents reimbursement to Plaintiffs or any other person or entity for the fees and costs of any investigation or litigation, and no portion of the Compensatory Restitution Amount represents or should properly be characterized as the payment of fines, penalties or other punitive assessments. Releasees acknowledge, agree and understand that Walgreens intends to allocate the cost of the Annual Remediation Payments among the Releasees using a reasonable basis. The Designated

State, on behalf of all Settling States and Participating Subdivisions shall complete and file Form 1098-F with the Internal Revenue Service on or before February 28 (March 31 if filed electronically) of the year following the calendar year in which the order entering this Agreement becomes binding. The Form 1098-F shall identify the entire Adjusted State Remediation Payment except as reported pursuant to Section V.B.2 as of December 31, 2023, as remediation/restitution amounts, and Releasors shall furnish Copy B of such Form 1098-F to Walgreens on or before January 31 of the year following the calendar year in which the order entering this Agreement becomes binding. Walgreens makes no warranty or representation to Releasors as to the tax consequences of the Compensatory Restitution Amount, Adjusted State Remediation Payment, the Private Attorneys Fees, or State AG Fees and Costs or any portion thereof. Further, Releasors specifically acknowledge that no portion of the Compensatory Restitution Amount shall be used for general enforcement efforts or other discretionary purposes as described in Treasury Regulation § 1.162-21(e)(4)(i)(C).

VI. Enforcement

A. *Enforceability.* This Agreement is enforceable only by the Settling States and Walgreens; *provided, however*, that Released Entities may enforce Section X and Participating Subdivisions listed on Exhibit G have the enforcement rights described in Section VI.D. Except to the extent allowed by the Injunctive Relief Terms, Settling States and Participating Subdivisions shall not have enforcement rights against Walgreens with respect to either the terms of this Agreement that apply only to or in other States or any Consent Judgment entered into by another Settling State. Participating Subdivisions shall not have enforcement rights against Walgreens with respect to this Agreement or any Consent Judgment except that Participating Subdivisions listed on Exhibit G shall have enforcement rights as set forth herein as to payments that would be allocated to the Subdivision Fund or Remediation Accounts Fund pursuant to Section V; *provided, however*, that each Settling State shall allow Participating Subdivisions in such Settling State to notify it of any perceived violations of this Agreement or the applicable Consent Judgment.

B. *Jurisdiction.* Walgreens consents to the jurisdiction of the court in which each Settling State files its Consent Judgment, limited to resolution of disputes identified in Section VI.F.1 for resolution in that court.

C. Specific Terms Dispute Resolution.

1. Any dispute that is addressed by the provisions set forth in the Injunctive Relief Terms shall be resolved as provided therein.

2. In the event that Walgreens believes that the ninety-five percent (95%) threshold established in Section V.B.1 is not being satisfied, any Party may request that Walgreens and the Enforcement Committee meet and confer regarding the use of funds to implement Section V.B.1. The completion of such meet-and-confer process is a precondition to further action regarding any such dispute. Further action concerning Section V.B.1 shall: (i) be limited to Walgreens seeking to reduce their Annual Remediation Payments by no more than five percent (5%) of the difference between the actual amount of Opioid Remediation and the ninety-five percent (95%) threshold established in Section V.B.1; (ii) only reduce Annual Remediation Payments to those Settling States and their Participating Subdivision(s) that are below the ninety-five percent (95%)

threshold established in Section V.B.1; and (iii) not reduce Annual Remediation Payments restricted to future Opioid Remediation.

D. State-Subdivision Enforcement.

1. A Subdivision shall not have enforcement rights against a Settling State in which it is located with respect to this Agreement or any Consent Judgment except that a Participating Subdivision listed on Exhibit G shall have enforcement rights (a) as provided for in a State-Subdivision Agreement, Allocation Statute, or Statutory Trust with respect to intrastate allocation or (b) in the absence of a State-Subdivision Agreement, Allocation Statute, or Statutory Trust, to allegations that (i) the Settling State's use of Remediation Accounts Fund monies were not used for uses similar to or in the nature of those uses contained in Exhibit E; or (ii) a Settling State failed to pay funds directly from the Remediation Accounts Fund to a Participating Subdivision eligible to receive a block grant pursuant to Section V.E.2.b.

2. A Settling State shall have enforcement rights against a Participating Subdivision located in its territory (a) as provided for in a State-Subdivision Agreement, Allocation Statute, or Statutory Trust; or (b) in the absence of a State-Subdivision Agreement, Allocation Statute, or Statutory Trust, to allegations that the Participating Subdivisions' uses of Remediation Accounts Fund monies were not used for purposes similar to or in the nature of those uses contained in Exhibit E.

3. As between the Settling States and Participating Subdivisions, the above rights are contractual in nature and nothing herein is intended to limit, restrict, change or alter any other existing rights under law.

E. Subdivision Walgreens Payment Enforcement. A Participating Subdivision listed on Exhibit G shall have the same right as a Settling State to seek resolution regarding the failure by Walgreens to make its Annual Remediation Payment in a Payment Year.

F. Other Terms Regarding Dispute Resolution.

1. Except to the extent provided by Section VI.C or Section VI.F.2, all disputes shall be resolved in either the court that entered the relevant Consent Judgment or, if no such Consent Judgment was entered, a state or territorial court with jurisdiction located wherever the seat of the relevant state government is located.

a. State court proceedings shall be governed by the rules and procedures of the relevant forum.

b. For the avoidance of doubt, disputes to be resolved in state court include, but are not limited to, the following:

(i) disputes concerning whether expenditures qualify as Opioid Remediation;

(ii) disputes between a Settling State and its Participating Subdivisions as provided by Section VI.D, except to the extent the State-

Subdivision Agreement provides for other dispute resolution mechanisms. For the avoidance of doubt, disputes between a Settling State and any Participating Subdivision shall not be considered National Disputes;

(iii) whether this Agreement and relevant Consent Judgment are binding under state law;

(iv) the extent of the Attorney General's or other participating entity's authority under state law, including the extent of the authority to release claims; and

(v) whether the definition of a Bar, a Case-Specific Resolution, Final Order, lead state agency as described in Section V.D.4.b, Later Litigating Subdivision, Litigating Subdivision, or Threshold Motion have been met; and

(vi) all other disputes not specifically identified in Section VI.C or Section VI.F.2.

c. Any Party may request that the National Arbitration Panel provide an interpretation of any provision of the settlement that is relevant to the state court determination, and the National Arbitration Panel shall make reasonable best efforts to supply such interpretation within the earlier of thirty (30) calendar days or the time period required by the state court proceedings. Any Party may submit that interpretation to the state court to the extent permitted by, and for such weight provided by, the state court's rules and procedures. If requested by a Party, the National Arbitration Panel shall request that its interpretation be accepted in the form of an *amicus curiae* brief, and any attorneys' fees and costs for preparing any such filing shall be paid for by the requesting Party.

2. National Disputes involving a Settling State, a Participating Subdivision that has enforcement rights pursuant to Section VI.A, and/or Walgreens shall be resolved by the National Arbitration Panel.

a. National Disputes are disputes that are not addressed by Section VI.C, and which are exceptions to Section VI.F.1's presumption of resolution in state courts because they involve issues of interpretation of terms contained in this Agreement applicable to all Settling States without reference to a particular State's law. Disputes between a Settling State and any Participating Subdivision shall not be considered National Disputes. National Disputes are limited to the following:

(i) the amount of offset and/or credit attributable to Non-Settling States;

(ii) issues involving the scope and definition of Product;

(iii) interpretation and application of the terms “Covered Conduct,” “Released Entities,” and “Released Claims”;

(iv) the failure by Walgreens to pay the Annual Remediation Payment or the Additional Restitution Amount in a Payment Year, but for the avoidance of doubt, disputes between Walgreens and a Settling State over the amounts owed only to that state that do not affect any other Settling State shall not be considered National Disputes;

(v) the interpretation and application of the significant financial constraint provision in Section IV.K, including, without limitation, eligibility for and amount of deferrals for any given year, time for repayment, and compliance with restrictions during deferral term;

(vi) the interpretation and application of any most-favored-nation provision in Section XIII.E;

(vii) questions regarding the performance and/or removal of the Settlement Fund Administrator;

(viii) disputes involving liability of successor entities;

(ix) disputes that require a determination of the sufficiency of participation in order to qualify for Incentive Payments A, BC or D;

(x) disputes involving a Releasor’s compliance with, and the appropriate remedy under, Section X.B.4.c;

(xi) disputes requiring the interpretation of Agreement terms that are national in scope or impact, which shall mean disputes requiring the interpretation of Agreement terms that (i) concretely affect four (4) or more Settling States; and (ii) do not turn on unique definitions and interpretations under state law; and

(xii) any dispute subject to resolution under Section VI.F.1 but for which all parties to the dispute agree to arbitration before the National Arbitration Panel under the provisions of this Section VI.F.2.

b. The National Arbitration Panel shall be comprised of three (3) arbitrators. One (1) arbitrator shall be chosen by Walgreens, one (1) arbitrator shall be chosen by the Enforcement Committee with due input from Participating Subdivisions listed on Exhibit G, and the third arbitrator shall be agreed upon by the first two (2) arbitrators. The membership of the National Arbitration Panel is intended to remain constant throughout the term of this Agreement, but in the event that replacements are required, the retiring arbitrator shall be replaced by the party that selected him/her.

c. The National Arbitration Panel shall make reasonable best efforts to decide all matters within one hundred eighty (180) calendar days of filing, and in no event shall it take longer than one (1) year.

d. The National Arbitration Panel shall conduct all proceedings in a reasonably streamlined process consistent with an opportunity for the parties to be heard. Issues shall be resolved without the need for live witnesses where feasible and with a presumption in favor of remote participation to minimize the burdens on the parties.

e. To the extent allowed under state law, a Settling State, a Participating Subdivision that has enforcement rights pursuant to Section VI.A, and (at any party's request) the National Arbitration Panel may certify to an appropriate state court any question of state law. The National Arbitration Panel shall be bound by a final state court determination of such a certified question. The time period for the arbitration shall be tolled during the course of the certification process.

f. The arbitrators will give due deference to any authoritative interpretation of state law, including any declaratory judgment or similar relief obtained by a Settling State, a Participating Subdivision that has enforcement rights pursuant to Section VI.A, or Walgreens on a state law issue.

g. The decisions of the National Arbitration Panel shall be binding on Settling States, Participating Subdivisions, Walgreens, and the Settlement Fund Administrator. In any proceeding before the National Arbitration Panel involving a dispute between a Settling State and Walgreens whose resolution could prejudice the rights of a Participating Subdivision(s) in that Settling State, such Participating Subdivision(s) shall be allowed to file a statement of view in the proceeding.

h. Nothing herein shall be construed so as to limit or otherwise restrict a State from seeking injunctive or other equitable relief in state court to protect the health, safety, or welfare of its citizens.

i. Each party shall bear its own costs in any arbitration or court proceeding arising under this Section VI. The costs for the arbitrators on the National Arbitration Panel shall be divided and paid equally by the disputing sides for each individual dispute, e.g., a dispute between Walgreens and Settling States/Participating Subdivisions shall be split fifty percent (50%) by Walgreens and fifty percent (50%) by the Settling States/Participating Subdivisions that are parties to the dispute; a dispute between a Settling State and a Participating Subdivision shall be split fifty percent (50%) by the Settling State that is party to the dispute and fifty percent (50%) by any Participating Subdivisions that are parties to the dispute.

3. Prior to initiating an action to enforce pursuant to this Section VI.F, the complaining party must:

a. Provide written notice to the Enforcement Committee and/or Walgreens of its complaint, including the provision of the Consent Judgment and/or Agreement that the practice appears to violate, as well as the basis for its interpretation of the disputed provision. The Enforcement Committee shall establish a reasonable process and timeline for obtaining additional information from the involved parties; *provided, however*, that the date the Enforcement Committee establishes for obtaining additional information from the parties shall not be more than forty-five (45) calendar days following the notice. The Enforcement Committee may advise the involved parties of its views on the complaint and/or seek to resolve the complaint informally.

b. Wait to commence any enforcement action until thirty (30) calendar days after the date that the Enforcement Committee establishes for obtaining additional information from the involved parties.

4. If the parties to a dispute cannot agree on the proper forum for resolution of the dispute under the provisions of Section VI.F.1 or Section VI.F.2, a committee comprising the Enforcement Committee and sufficient representatives of Walgreens such that the members of the Enforcement Committee have a majority of one (1) member will determine the forum where the dispute will be initiated within twenty-eight (28) calendar days of receiving notification of the dispute relating to the proper forum. The forum identified by such committee shall be the sole forum for litigating the issue of which forum will hear the substantive dispute, and the committee's identification of such forum in the first instance shall not be entitled to deference by the forum selected.

5. To the extent allowed by applicable law, this Settlement Agreement shall not be deemed to create a lien or encumbrance against any real property owned by Walgreens or its affiliates, unless in the event of a default or breach of the payment provisions by Walgreens. Nothing in this Section VI.F.5 shall be construed to limit any remedy of any Settling State or Participating Subdivision in the event of a default or breach of this Agreement by Walgreens.

G. *No Effect.* Nothing in this Agreement shall be interpreted to limit the Settling States' Civil Investigative Demand ("*CID*") or investigative subpoena authority, to the extent such authority exists under applicable state law and the CID or investigative subpoena is issued pursuant to such authority, and Walgreens reserve all of its rights in connection with a CID or investigative subpoena issued pursuant to such authority.

VII. Participation by Subdivisions

A. *Notice.* Prior to the State Participation Date, the Parties shall agree on a vendor to serve as the Implementation Administrator and provide notice pursuant to this Section VII.A. No later than fifteen (15) calendar days after the Preliminary Agreement Date, the Implementation Administrator shall send individual written notice (which may be delivered via e-mail or other electronic means) of the opportunity to participate in this Agreement and the requirements of participation to all Subdivisions in the Settling States that are (1) Litigating Subdivisions or (2) Non-Litigating Subdivisions listed on Exhibit G. To the extent a Special District is entitled to an allocation for a direct payment through its inclusion in Exhibit G pursuant to a State-Subdivision

Agreement, Allocation Statute, Statutory Trust, or voluntary redistribution, the Implementation Administrator, with the cooperation of the Settling States shall also send individual written notice (which may be delivered via e-mail or other electronic means) of the opportunity to participate in this Agreement and the requirements of participation to such Special Districts. Unless otherwise agreed by the Parties, the version of Exhibit G used for notice shall be the one in place as of the State Participation Date. Notice (which may be delivered via e-mail or other electronic means) shall also be provided simultaneously to counsel of record for Litigating Subdivisions and known counsel for Non-Litigating Subdivisions and Special Districts listed on Exhibit G. Up to \$1,500,000 of the costs of the Implementation Administrator shall be paid for by Walgreens. The Settling States, with the cooperation of Walgreens, may also provide general notice reasonably calculated to alert Non-Litigating Subdivisions in the Settling States to this Agreement, the opportunity to participate in it, and the requirements for participation. Such notice may include publication and other standard forms of notification, as well as notice to state and county organizations such as the National Association of Counties and the National League of Cities. The notice will include that the deadline for becoming an Initial Participating Subdivision is the Initial Participation Date. Nothing contained herein shall preclude a Settling State from providing further notice to or otherwise contacting any of its Subdivisions about becoming a Participating Subdivision, including beginning any of the activities described in this paragraph prior to the Preliminary Agreement Date.

B. Requirements for Becoming a Participating Subdivision—Non-Litigating Subdivisions. A Non-Litigating Subdivision in a Settling State may become a Participating Subdivision by returning an executed Subdivision Settlement Participation Form to the Implementation Administrator or Settlement Fund Administrator (which may be executed and returned by electronic means established by the Implementation Administrator or Settlement Fund Administrator) specifying (1) that the Subdivision agrees to the terms of this Agreement pertaining to Subdivisions, (2) that the Subdivision releases all Released Claims against all Released Entities, (3) that the Subdivision agrees to use monies it receives, if any, from the Settlement Fund pursuant to the applicable requirements of Section V; *provided, however*, that Non-Litigating Subdivisions may only use monies originating from the Settlement Fund for purposes that qualify as Opioid Remediation, and (4) that the Subdivision submits to the jurisdiction of the court where the applicable Consent Judgment is filed for purposes limited to that court's role under this Agreement. The required Subdivision Settlement Participation Form is attached as Exhibit K.

C. Requirements for Becoming a Participating Subdivision—Litigating Subdivisions/Later Litigating Subdivisions. A Litigating Subdivision or Later Litigating Subdivision in a Settling State may become a Participating Subdivision by returning an executed Subdivision Settlement Participation Form to the Implementation Administrator Settlement Fund Administrator (which may be executed and returned by electronic means established by the Implementation Administrator or Settlement Fund Administrator) and upon prompt dismissal with prejudice of its lawsuit. A Settling State may require each Litigating Subdivision in that State to specify on the Subdivision Settlement Participation Form whether its counsel has waived any contingency fee contract with that Participating Subdivision and whether, if eligible, it intends to seek fees pursuant to Exhibit R. The Settlement Fund Administrator shall provide quarterly reports of this information to the parties organized by Settling State. A Litigating Subdivision or Later Litigating Subdivision may not become a Participating Subdivision after the completion of

opening statements in a trial of the lawsuit it brought that includes a Released Claim against a Released Entity.

D. *Initial Participating Subdivisions.* A Subdivision qualifies as an Initial Participating Subdivision if it meets the applicable requirements for becoming a Participating Subdivision set forth in Section VII.B or Section VII.C by the Initial Participation Date. All Subdivision Settlement Participation Forms shall be held in escrow by the Implementation Administrator until the Reference Date.

E. *Later Participating Subdivisions.* A Subdivision that is not an Initial Participating Subdivision may become a Later Participating Subdivision by meeting the applicable requirements for becoming a Participating Subdivision set forth in Section VII.B or Section VII.C after the Initial Participation Date and by agreeing to be subject to the terms of a State-Subdivision Agreement (if any) or any other structure adopted or applicable pursuant to Section V.D or Section V.E. The following provisions govern what a Later Participating Subdivision can receive (but do not apply to Initial Participating Subdivisions):

1. A Later Participating Subdivision shall not receive any share of any Annual Remediation Payment due before it became a Participating Subdivision.

2. A Later Participating Subdivision that becomes a Participating Subdivision after November 30, 2023 shall receive seventy-five percent (75%) of the share of future Base Payments or Incentive Payments that it would have received had it become a Later Participating Subdivision prior to that date (unless the Later Participating Subdivision is subject to Section VII.E.3 or Section VII.E.4).

3. A Later Participating Subdivision that, after the Initial Participation Date, maintains a lawsuit for a Released Claim(s) against a Released Entity and has judgment entered against it on every such Claim before it became a Participating Subdivision (other than a consensual dismissal with prejudice) shall receive fifty percent (50%) of the share of future Base Payments or Incentive Payments that it would have received had it become a Later Participating Subdivision prior to such judgment; *provided, however*, that if the Subdivision appeals the judgment and the judgment is affirmed with finality before the Subdivision becomes a Participating Subdivision, the Subdivision shall not receive any share of any Base Payment or Incentive Payments.

4. A Later Participating Subdivision that becomes a Participating Subdivision while a Bar or Case-Specific Resolution involving a different Subdivision exists in its State shall receive twenty-five percent (25%) of the share of future Base Payments or Incentive Payments that it would have received had it become a Later Participating Subdivision without such Bar or Case-Specific Resolution.

F. *No Increase in Payments.* Amounts to be received by Later Participating Subdivisions shall not increase the payments due from Walgreens.

G. *Ineligible Subdivisions.* Prior Litigating Subdivisions whose claims have already been resolved and Subdivisions in Non-Settling States are not eligible to be Participating Subdivisions.

H. *Non-Participating Subdivisions.* Non-Participating Subdivisions shall not directly receive any portion of any Annual Remediation Payment, including from the State Fund and direct distributions from the Remediation Accounts Fund; however, a Settling State may choose to fund future Opioid Remediation that indirectly benefits Non-Participating Subdivisions.

I. *Unpaid Allocations to Later Participating Subdivisions and Non-Participating Subdivisions.* Any Base Payment and Incentive Payments allocated pursuant to Section V.D to a Later Participating Subdivision or Non-Participating Subdivision that cannot be paid pursuant to this Section VII, including the amounts that remain unpaid after the reductions required by Section VII.E.2 through Section VII.E.4, will be allocated to the Remediation Accounts Fund for the State in which the Subdivision is located, unless those payments are redirected elsewhere by a State-Subdivision Agreement or by a Statutory Trust.

VIII. Condition to Effectiveness of Agreement and Filing of Consent Judgment

A. Determination to Proceed With Settlement.

1. The Settling States shall confer with legal representatives of the Participating Subdivisions listed on Exhibit G and inform Walgreens no later than eighteen (18) calendar days prior to the Reference Date whether the Settling States agree that there is sufficient participation to proceed with this Agreement. Within seven (7) calendar days of informing Walgreens that there is sufficient participation to proceed, the Settling States will deliver all signatures and releases required by the Agreement to be provided by the Settling States to Walgreens.

2. If the Settling States inform Walgreens that they agree that there is sufficient participation, Walgreens will then determine on or before the Reference Date whether there is sufficient State participation, sufficient Subdivision participation, and sufficient resolution of the Claims of the Litigating Subdivisions in the Settling States (through participation under Section VII, Case-Specific Resolution(s) and Bar(s)) to proceed with this Agreement. The determination shall be in the sole discretion of Walgreens and may be based on any criteria or factors deemed relevant by Walgreens.

B. *Notice by Walgreens.* On or before the Reference Date, Walgreens shall inform the Settling States of its determination pursuant to Section VIII.A.2. If Walgreens determines to proceed, the Parties will proceed to file the Consent Judgments and the obligations in the Subdivision Settlement Participation Forms will be effective and binding as of the Reference Date. If Walgreens determines not to proceed, this Agreement will have no further effect, any amounts placed in escrow for Payment Year 1, including funds referenced in Section IV.C.1 and Exhibit M-2, shall be returned to Walgreens, and all releases (including those contained in Subdivision Settlement Participation Forms) and other commitments or obligations contained herein or in Subdivision Settlement Participation Forms will be void.

IX. Settling State and Participating Subdivision Attorneys' Fees and Costs and Additional Remediation Amount

A. The Agreement on Subdivision Attorneys' Fees, Expenses and Costs is set forth in Exhibit R and incorporated herein by reference. The Agreement on the State Outside Counsel Fee

Fund for Chain Pharmacy Settlement and the Agreement on the Joint State Cost Fund are set forth in Exhibit S and Exhibit T, respectively, and are incorporated herein by reference.

B. *Additional Remediation Amount.*

1. Subject to and without exceeding the maximum payment amounts set forth in the "Additional Remediation Amount" column of Exhibit M-3 and subject to the reduction specified in Section IX.B.2, Walgreens shall pay an Additional Remediation Amount to the Settling States listed in Exhibit N. Such funds shall be paid, on the schedule set forth in Exhibit M-3, as allocated by the Settlement Fund Administrator pursuant to Exhibit N.

2. *Reduction of Additional Remediation Amount.* The amounts owed by Walgreens pursuant to this Section IX.B shall be reduced by the allocations set forth on Exhibit N for Non-Settling States.

3. For the avoidance of doubt, (1) a Settling State that retained outside counsel in connection with the investigation of one or more Chain Pharmacies, as that term is defined in Exhibit S, that receives an Additional Remediation Amount because the Settling State was not otherwise eligible to receive funds from the State Outside Counsel Fee Fund may choose to have the Additional Remediation Amount designated to pay the Settling State's outside counsel, and may instruct the Settlement Fund Administrator to pay those funds directly to the Settling State's outside counsel, and (2) Additional Remediation Amount funds, including funds designated by a Settling State to pay its outside counsel under this paragraph, shall not be subject to allocation as provided in Section V.C through Section V.E.

C. All payments addressed by this Section IX will be made on December 31 for each Payment Year in which they are due pursuant to Exhibit M-3.

X. *Release*

A. *Scope.* As of the Effective Date, the Released Entities are hereby released and forever discharged from all of the Releasors' Released Claims. Each Settling State (for itself and its Releasors) and Participating Subdivisions hereby absolutely, unconditionally, and irrevocably covenants not to bring, file, or claim, or to cause, assist or permit to be brought, filed, or claimed, or to otherwise seek to establish liability for any Released Claims against any Released Entity in any forum whatsoever. The releases provided for in this Agreement are intended by the Parties to be broad and shall be interpreted so as to give the Released Entities the broadest possible bar against any liability relating in any way to Released Claims and extend to the full extent of the power of each Settling State and its Attorney General to release claims. This Agreement shall be a complete bar to any Released Claim.

B. *Claim-Over and Non-Party Settlement.*

1. It is the intent of the Parties that:

a. Released Entities should not seek contribution or indemnification (other than pursuant to an insurance contract), from other parties for their payment obligations under this Agreement;

b. the payments made under this Agreement shall be the sole payments made by the Released Entities to the Releasors involving, arising out of, or related to Covered Conduct (or conduct that would be Covered Conduct if engaged in by a Released Entity);

c. Claims by Releasors against non-Parties should not result in additional payments by Released Entities, whether through contribution, indemnification or any other means; and

d. the Agreement meets the requirements of the Uniform Contribution Among Joint Tortfeasors Act and any similar state law or doctrine that reduces or discharges a released party's liability to any other parties.

The provisions of this Section X.B are intended to be implemented consistent with these principles. This Agreement and the releases and dismissals provided for herein are made in good faith.

2. No Released Entity shall seek to recover for amounts paid under this Agreement based on indemnification, contribution, or any other theory from a manufacturer, pharmacy, hospital, pharmacy benefit manager, health insurer, third-party vendor, trade association, distributor, or health care practitioner; *provided* that a Released Entity shall be relieved of this prohibition with respect to any entity that asserts a Claim-Over against it. For the avoidance of doubt, nothing herein shall prohibit a Released Entity from recovering amounts owed pursuant to insurance contracts, and nothing herein shall prohibit a Released Entity from seeking a voluntary agreement providing indemnification for liability and/or expenses arising from Walgreens' post-Effective Date implementation of the Injunctive Relief Terms set forth in Exhibit P.

3. To the extent that, on or after the Reference Date, any Releasor enters into a Non-Party Settlement, including in any bankruptcy case or through any plan of reorganization (whether individually or as a class of creditors), the Releasor will include (or in the case of a Non-Party Settlement made in connection with a bankruptcy case, will cause the debtor to include), unless prohibited from doing so under applicable law, in the Non-Party Settlement a prohibition on contribution or indemnity of any kind substantially equivalent to that required from Walgreens in Section X.B.2, or a release from such Non-Released Entity in favor of the Released Entities (in a form equivalent to the releases contained in this Agreement) of any Claim-Over. The obligation to obtain the prohibition and/or release required by this subsection is a material term of this Agreement.

4. In the event that any Releasor obtains a judgment with respect to Non-Party Covered Conduct against a Non-Released Entity that does not contain a prohibition like that described in Section X.B.3, or any Releasor files a Non-Party Covered Conduct Claim against a Non-Released Entity in bankruptcy or a Releasor is prevented for any reason from obtaining a prohibition/release in a Non-Party Settlement as provided in Section X.B.3, and such Non-

Released Entity asserts a Claim-Over against a Released Entity, the Released Entity shall be relieved of the prohibition in Section X.B.2 with respect to that Non-Released Entity and that Releasor and Walgreens shall take the following actions to ensure that the Released Entities do not pay more with respect to Covered Conduct to Releasors or to Non-Released Entities than the amounts owed under this Settlement Agreement by Walgreens:

a. Walgreens shall notify that Releasor of the Claim-Over within sixty (60) calendar days of the assertion of the Claim-Over or sixty (60) calendar days of the Effective Date of this Settlement Agreement, whichever is later;

b. Walgreens and that Releasor shall meet and confer concerning the means to hold Released Entities harmless and ensure that they are not required to pay more with respect to Covered Conduct than the amounts owed by Walgreens under this Agreement;

c. That Releasor and Walgreens shall take steps sufficient and permissible under the law of the State of the Releasor to hold Released Entities harmless from the Claim-Over and ensure Released Entities are not required to pay more with respect to Covered Conduct than the amounts owed by Walgreens under this Agreement. Such steps may include, where permissible:

(i) Filing of motions to dismiss or such other appropriate motion by Walgreens or Released Entities, and supported by Releasors, in response to any claim filed in litigation or arbitration;

(ii) Reduction of that Releasors' Claim and any judgment it has obtained or may obtain against such Non-Released Entity by whatever amount or percentage is necessary to extinguish such Claim-Over under applicable law, up to the amount that Releasor has obtained, may obtain, or has authority to control from such Non-Released Entity;

(iii) Placement into escrow of funds paid by the Non-Released Entities such that those funds are available to satisfy the Claim-Over;

(iv) Return of monies paid by Walgreens to that Releasor under this Settlement Agreement to permit satisfaction of a judgment against or settlement with the Non-Released Entity to satisfy the Claim-Over;

(v) Payment of monies to Walgreens by that Releasor to ensure they are held harmless from such Claim-Over, up to the amount that Releasor has obtained, may obtain, or has authority to control from such Non-Released Entity;

(vi) Credit to Walgreens under this Agreement to reduce the overall amounts to be paid under the Agreement such that they are held harmless from the Claim-Over; and

(vii) Such other actions as that Releasor and Walgreens may devise to hold Walgreens harmless from the Claim-Over.

d. The actions of that Releasor and Walgreens taken pursuant to paragraph (c) must, in combination, ensure Walgreens is not required to pay more with respect to Covered Conduct than the amounts owed by Walgreens under this Agreement.

e. In the event of any dispute over the sufficiency of the actions taken pursuant to paragraph (c), that Releasor and Walgreens may seek review by the National Arbitration Panel, provided that, if the parties agree, such dispute may be heard by the state court where the relevant Consent Judgment was filed. The National Arbitration Panel shall have authority to require Releasors to implement a remedy that includes one or more of the actions specified in paragraph (c) sufficient to hold Released Entities fully harmless. In the event that the Panel's actions do not result in Released Entities being held fully harmless, Walgreens shall have a claim for breach of this Agreement by Releasors, with the remedy being payment of sufficient funds to hold Walgreens harmless from the Claim-Over. For the avoidance of doubt, the prior sentence does not limit or eliminate any other remedy that Walgreens may have.

5. To the extent that the Claim-Over is based on a contractual indemnity, the obligations under Section X.B.4 shall extend solely to a Non-Party Covered Conduct Claim against a clinic, hospital or other purchaser, distributor or dispenser of Products, a manufacturer that sold Products, a consultant, and/or a pharmacy benefit manager or other third-party payor. Walgreens shall notify the Settling States, to the extent permitted by applicable law, in the event that any of these types of Non-Released Entity asserts a Claim-Over arising out of contractual indemnity against it.

6. *Indemnification and Contribution Prohibited.* No Released Entity shall seek to recover for amounts paid under this Agreement based on indemnification, contribution, or any other theory, from a manufacturer, pharmacy, hospital, pharmacy benefit manager, health insurer, third-party vendor, trade association, distributor, or health care practitioner. For the avoidance of doubt, nothing herein shall prohibit a Released Entity from recovering amounts owed pursuant to insurance contracts and nothing herein shall prohibit a Released Entity from seeking a voluntary agreement providing indemnification for liability and/or expenses arising from Walgreens' post-Effective Date implementation of the Injunctive Relief Terms set forth in Exhibit P.

C. *General Release.* In connection with the releases provided for in this Agreement, each Settling State (for itself and its Releasors) and Participating Subdivision expressly waives, releases, and forever discharges any and all provisions, rights, and benefits conferred by any law of any State or territory of the United States or other jurisdiction, or principle of common law, which is similar, comparable, or equivalent to § 1542 of the California Civil Code, which reads:

General Release; extent. A general release does not extend to claims that the creditor or releasing party does not know or suspect to exist in his or her favor at the time of executing the release and

that if known by him or her, would have materially affected his or her settlement with the debtor or released party.

A Releasor may hereafter discover facts other than or different from those which it knows, believes, or assumes to be true with respect to the Released Claims, but each Settling State (for itself and its Releasors) and Participating Subdivision hereby expressly waives and fully, finally, and forever settles, releases and discharges, upon the Effective Date, any and all Released Claims that may exist as of such date but which Releasors do not know or suspect to exist, whether through ignorance, oversight, error, negligence or through no fault whatsoever, and which, if known, would materially affect the Settling States' decision to enter into this Agreement or the Participating Subdivisions' decision to participate in this Agreement.

D. *Assigned Interest Waiver.* To the extent that any Settling State has any direct or indirect interest in any rights of a third-party that is a debtor under the Bankruptcy Code as a result of a claim arising out of Covered Conduct by way of assignment or otherwise, including as a result of being the beneficiary of a trust or other distribution entity, to assert claims against Walgreens (whether derivatively or otherwise), under any legal or equitable theory, including for indemnification, contribution, or subrogation, the Settling State waives the right to assert any such claim, or to receive a distribution or any benefit on account of such claim and such claim, distribution, or benefit shall be deemed assigned to Walgreens.

E. *Res Judicata.* Nothing in this Agreement shall be deemed to reduce the scope of the res judicata or claim preclusive effect that the settlement memorialized in this Agreement, and/or any Consent Judgment or other judgment entered on this Agreement, gives rise to under applicable law.

F. *Representation and Warranty.* The signatories hereto on behalf of their respective Settling States expressly represent and warrant that they have (or have obtained, or will obtain no later than the Initial Participation Date) the authority to settle and release, to the maximum extent of the State's power, all Released Claims of (1) their respective Settling States, (2) all past and present executive departments, state agencies, divisions, boards, commissions and instrumentalities with the regulatory authority to enforce state and federal controlled substances acts, and (3) any of their respective Settling State's past and present executive departments, agencies, divisions, boards, commissions, and instrumentalities that have the authority to bring Claims related to Covered Conduct seeking money (including abatement and/or remediation) or revocation or suspension of a pharmaceutical distribution or dispensing license. For the purposes of clause (3) above, executive departments, agencies, divisions, boards, commissions, and instrumentalities are those that are under the executive authority or direct control of the State's Governor. Also for the purposes of clause (3), a release from a State's Governor as set forth in Exhibit X is sufficient to demonstrate that the appropriate releases have been obtained.

G. *Effectiveness.* The releases set forth in this Agreement shall not be impacted in any way by any dispute that exists, has existed, or may later exist between or among the Releasors. Nor shall such releases be impacted in any way by any current or future law, regulation, ordinance, or court or agency order limiting, seizing, or controlling the distribution or use of the Settlement Fund or any portion thereof, or by the enactment of future laws, or by any seizure of the Settlement Fund or any portion thereof.

H. *Cooperation.* Releasors (1) will not encourage any person or entity to bring or maintain any Released Claim against any Released Entity and (2) will reasonably cooperate with and not oppose any effort by Walgreens to secure the prompt dismissal of any and all Released Claims, including suits brought by non-Releasors based on Released Claims. Releasors will meet and confer and make reasonable efforts to resolve any action that is filed by a Subdivision against Walgreens on or after the date the Preliminary Agreement Date. This provision shall not require a State to make any monetary payment or adjustment to allocation or incur other obligation.

I. *Non-Released Claims.* Notwithstanding the foregoing or anything in the definition of Released Claims, this Agreement does not waive, release or limit any criminal liability, workers' compensation Claims, Claims for liability under tax law, Claims under securities law by a State Releasor as investor, Claims against parties who are not Released Entities, Claims by private individuals, and any claims arising under this Agreement for enforcement of this Agreement.

XI. Later Litigating Subdivisions

A. Released Claims against Released Entities. Subject to Section XI.B, the following shall apply in the event a Later Litigating Subdivision in a Settling State maintains a lawsuit for a Released Claim against a Released Entity after the Reference Date:

1. The Released Entity shall take ordinary and reasonable measures to defend the action, including filing a Threshold Motion with respect to the Released Claim. The Released Entity shall further notify the Settling State and Settlement Fund Administrator immediately upon notice of a Later Litigating Subdivision bringing a lawsuit for a Released Claim, and shall not oppose a Settling State's submission in support of the Threshold Motion.

2. If the lawsuit asserting a Released Claim is resolved with finality on terms requiring payment by the Released Entity, Walgreens shall receive a dollar-for-dollar offset against Incentive Payment D for the amount paid. The offset shall be applied against the relevant portion of the Annual Remediation Payments starting in Payment Year 15 and working backwards.

3. For the avoidance of doubt, any offset pursuant to this Section XI in a Settling State if it at the time is not eligible for Incentive Payment A shall continue to apply even if the Settling State at issue subsequently becomes eligible for Incentive Payment A.

4. "*Terms requiring payment*" shall mean (i) a final monetary judgment or (ii) a settlement; *provided* that the Released Entity sought the applicable State Attorney General's consent to the settlement and such consent was either obtained or unreasonably withheld. Should the judgment or settlement resolve claims that are not Released Claims, the offset shall be for the Released Claims portion only, which shall be distinguishable in the judgment or settlement.

B. Exceptions.

1. Section XI.A shall not apply where the Settling State at issue meets the eligibility criteria for and is entitled to Incentive Payment A for the Payment Year at issue, except as expressly provided therein.

2. An offset under Section XI.A.2 shall not apply where the Later Litigating Subdivision opted out of a Settlement Class Resolution in the Settling State at issue that was in full force and effect in that Settling State as of the due date of the payment for Payment Year 2 and remains in full force and effect; *provided* that an offset relating to that Subdivision may apply under Section XII.

3. Section XI.A shall not apply where the Later Litigating Subdivision seeks less than \$10 million, or so long as its total claim is reduced to less than \$10 million, in the lawsuit for a Released Claim at issue.

C. *No Effect on Other Provisions.* A suspension or offset under Section XI.A shall not affect the Injunctive Relief Terms or the Consent Judgment.

D. *No Effect on Other States.* A suspension or offset under Section XI.A applicable to one State shall not affect the allocation or payment of the Annual Remediation Payment to other Settling States.

XII. Other Reductions/Offsets

A. *Settlement Class Resolution Opt Outs.* If a Settling State is eligible for Incentive Payment A on the basis of a Settlement Class Resolution, and a Primary Subdivision that opted out of the Settlement Class Resolution maintains a lawsuit asserting a Released Claim against a Released Entity, the following shall apply. If the lawsuit asserting a Released Claim either survives a Threshold Motion or has an unresolved Threshold Motion fewer than sixty (60) calendar days prior to the scheduled start of a trial involving a Released Claim, and is resolved with finality on terms requiring payment by the Released Entity, Walgreens shall receive a dollar-for-dollar offset for the amount paid against its obligation to make remaining Incentive Payment A payments that would be apportioned to that State and to its Subdivisions. For the avoidance of doubt, an offset shall not be applicable under this subsection if it is applicable under Section XI.A with respect to the Subdivision at issue.

B. *Revoked Bar, Settlement Class Resolution, or Case-Specific Resolution.* If Walgreens made any Annual Remediation Payments that included any incentive payments earned as a result of the existence of a Bar, Settlement Class Resolution, or Case-Specific Resolution in a Settling State, and there is subsequently a Revocation Event with respect to that Bar, Settlement Class Resolution, or Case-Specific Resolution after the determination of the amount of such Annual Remediation Payment, the Walgreens shall receive a dollar-for-dollar offset against the portion of remaining Annual Remediation Payments that would be allocated to that State and its Participating Subdivisions. This offset will be calculated as the dollar amount difference between (1) the total amount of incentive payments paid by the Walgreens by virtue of the Bar, Settlement Class Resolution, or Case-Specific Resolution subject to the Revocation Event and (2) the total amount of incentive payments that would have been due from the Walgreens during that time had the Bar, Settlement Class Resolution, or Case-Specific Resolution subject to the Revocation Event not been in effect. The amount of incentive payments that would have been due, referenced in clause (2) above, will be calculated one hundred eighty (180) calendar days after the Revocation Event; for purposes of calculating the amount of incentive payments that would have been due, any relevant Subdivision shall be included as a Participating Subdivision if: (1) its Released Claims

are extinguished by any subsequent Bar, Settlement Class Resolution, or Case-Specific Resolution in effect as of the date of such calculation, or (2) it becomes a Participating Subdivision (in addition to all other Participating Subdivisions) prior to the date of such calculation.

C. *Certain Taxes.* Amounts paid by Walgreens under an Opioid Tax in a Settling State in a Payment Year shall give rise to a dollar-for-dollar offset against Walgreens obligation to pay its share of the Annual Remediation Payment in that Payment Year that would be allocated to the taxing State or its Participating Subdivisions. If such amounts paid exceed that Walgreens allocable share of the Annual Remediation Payment allocable to the taxing State or its Participating Subdivisions in that Payment Year, the excess shall carry forward as an offset against its allocable share of remaining Annual Remediation Payments that would be allocated to the taxing State or its Participating Subdivisions. Walgreens represents that as of December 6, 2022, there is no Opioid Tax currently in effect in any Eligible State that would give rise to this offset provision.

XIII. Miscellaneous

A. *Population of New York.* Calculation of the population of New York State for any purpose under the Agreement shall not include the respective populations of Nassau and Suffolk Counties.

B. *Population of General Purpose Governments.* The population figures for General Purpose Governments shall be the published U.S. Census Bureau's population estimates for July 1, 2019, released May 2020. These population figures shall remain unchanged during the term of this Agreement.

C. *Population of Special Districts.* For any purpose in this Agreement in which the population of a Special District is used other than Section IV.H.4.b and Section IV.H.6.d: (a) School Districts' population will be measured by the number of students enrolled who are eligible under the Individuals with Disabilities Education Act ("*IDEA*") or Section 504 of the Rehabilitation Act of 1973; (b) Health Districts' and Hospital Districts' population will be measured at twenty-five percent (25%) of discharges; and (c) all other Special Districts' (including Fire Districts' and Library Districts') population will be measured at ten percent (10%) of the population served.⁸ For the avoidance of doubt, this means that California healthcare districts will be measured at ten percent (10%) of their membership. Walgreens and the Enforcement Committee shall meet and confer in order to agree on data sources for purposes of this Section prior to the Preliminary Agreement Date.

D. *Population Associated with Sheriffs.* For any purpose in this Agreement in which the population associated with a lawsuit by a sheriff is used, the population will be measured at twenty percent (20%) of the capacity of the jail(s) operated by the sheriff.

E. *Most-Favored-Nation Provision – Walgreens*

1. If, after the Effective Date, Walgreens enters into any settlement agreement with any Non-Settling State that resolves Claims similar in scope to the Claims released by a

⁸ The estimates for counties and parishes were accessed at <https://www.census.gov/data/datasets/time-series/demo/popest/2010s-counties-total.html>. The estimates for cities and towns can currently be found at <https://www.census.gov/data/datasets/time-series/demo/popest/2010s-total-cities-and-towns.html>.

Settling State under this Agreement on overall payment terms that are more favorable to such Non-Settling State than the overall payment terms of the Agreement (after due consideration of relevant differences in population or other appropriate factors), then the Settling States, individually or collectively, may elect to seek review, pursuant to Section XIII.E.3, of the overall payment terms of this Agreement and the Non-Settling State agreement so that such Settling State(s) may obtain overall payment terms at least as favorable as those obtained by such Non-Settling State. “Overall payment terms” refers to consideration of all payment terms of the two agreements, taken together, including, but not limited to the amount of payments, the timing of payments, and conditions or contingencies on payments

2. For any settlement with a Non-Settling State involving Released Claims that is entered into after the Effective Date, Walgreens shall provide the Enforcement Committee with a copy of the settlement agreement or relevant consent judgment within thirty (30) calendar days of the consummation of such settlement. The Enforcement Committee will promptly distribute such copy to all Settling States.

3. In the event that one or more Settling State(s) believes that the overall payment terms of an agreement by Walgreens with a Non-Settling State are more favorable to the Non-Settling State, when compared based on the totality of the consideration set forth in Section XIII.E.1, the Settling State(s) and Walgreens shall engage in the following process:

a. Within sixty (60) calendar days of the date on which the Enforcement Committee provides a settlement agreement or consent judgment to Settling States, the Settling State(s) shall provide notice to Walgreens, of their intent to seek revision of this Agreement to provide payment terms that are, on an overall basis, as favorable as those obtained by the Non-Settling State. To the extent allowed by law, such notice shall be confidential and not disclosed publicly and shall provide, in detail, the basis for the State’s belief that it is entitled to a revision of the Agreement.

b. Walgreens shall, within thirty (30) calendar days, provide a response to the Settling State(s), explaining its position, in detail, as to whether the Settling State(s) are entitled to more favorable overall payment terms than those provided for in this Agreement.

c. In the event the Settling State(s) and Walgreens do not reach agreement as to the application of Section XIII.E.1, the Settling State(s) may petition the National Arbitration Panel to seek a ruling from the Panel as to the applicability of Section XIII.E.1, provided that the Settling State(s) may seek such review only if at least five (5) Settling States co-sign the petition. The Panel shall consider submissions and argument by the parties pursuant to the procedures set forth in Section VI.F.2.

d. The Settling State and Walgreens shall be bound by the determination of the National Arbitration Panel of the overall payment terms of this Agreement and the Non-Settling State agreement so that such Settling State(s) may

obtain, with respect to Walgreens, overall payment terms at least as favorable as those obtained by such Non-Settling State.

4. This Section XIII.E does not apply to, and there is no ability of any Settling State to seek or obtain revision of this Agreement based on, any Non-Settling State agreement with Walgreens that is entered into: (a) either the earlier of (i) after the close of expert discovery or (ii) after a date ninety (90) calendar days prior to the scheduled start date of a trial between Walgreens and the Non-Settling State or any severed or bifurcated portion thereof, provided that, where, in order to complete a settlement, a Non-Settling State and Walgreens jointly request an adjournment of the scheduled start date of a trial within ninety (90) days of that date, this exception will apply as if the trial date had not been adjourned; (b) with a Non-Settling State that previously litigated to judgment a case related to opioids against any manufacturer, distributor, or pharmacy; (c) the earlier of (i) after a Non-Settling State has obtained any court order or judicial determination that grants judgment (in whole or in part) against Walgreens in the Non-Settling State's case, (ii) after a sanctions ruling against Walgreens in the Non-Settling State's case against Walgreens; or (iii) after any ruling has issued in the Non-Settling State's case against any manufacturer, distributor, or pharmacy on the issue of joint and several liability; or (d) with West Virginia or New Mexico. The National Arbitration Panel shall have no power to review agreements that satisfy any of the conditions described in this paragraph.

5. This Section XII.E does not apply to, and there is no ability of any Settling State to seek or obtain revision of this Agreement based on, any agreement between Walgreens and Non-Participating Subdivisions or Non-Participating Special Districts.

6. This Section XII.E will not apply to any agreement entered into more than eighteen (18) months after the Effective Date.

F. *No Admission.* Walgreens does not admit liability or wrongdoing. Neither this Agreement nor the Consent Judgments shall be considered, construed or represented to be (1) an admission, concession or evidence of liability or wrongdoing or (2) a waiver or any limitation of any defense otherwise available to the Walgreens

G. *Tax Cooperation and Reporting.*

1. Upon request by Walgreens, the Settling States and Participating Subdivisions agree to perform such further acts and to execute and deliver such further documents as may be reasonably necessary for Walgreens to establish the statements set forth in Section V.F to the satisfaction of their tax advisors, their independent financial auditors, the Internal Revenue Service, or any other governmental authority, including as contemplated by Treasury Regulations Section 1.162-21(b)(3)(ii) and any subsequently proposed or finalized relevant regulations or administrative guidance.

2. Without limiting the generality of Section XIII.G.1, each Settling State and Participating Subdivision shall cooperate in good faith with Walgreens with respect to any tax claim, dispute, investigation, audit, examination, contest, litigation, or other proceeding relating to this Agreement.

3. The Designated State shall designate one of its officers or employees to act as the "appropriate official" within the meaning of Treasury Regulations Section 1.6050X-1(f)(1)(ii)(B) (the "*Appropriate Official*"). The State shall direct and ensure that the Appropriate Official timely (a) files (i) at the time this Agreement becomes binding on the Parties, an IRS Form 1098-F in the form attached as Exhibit U with respect to Walgreens and (ii) any legally required returns or amended returns with any applicable governmental authority, or any returns requested by Walgreens, and (b) provides Walgreens a copy of (i) the IRS Form 1098-F filed with respect to Walgreens and (ii) any legally required written statement pursuant to any applicable law and any other document referred to in clause (a)(ii) above. Any such form, return, or statement shall be prepared and filed in a manner fully consistent with Section V.F.

4. The Settling States and Participating Subdivisions agree that any return, amended return, or written statement filed or provided pursuant to Section XIII.G.3, and any similar document, shall be prepared and filed in a manner consistent with reporting the Global Settlement Amount as the "Total amount to be paid" pursuant to this Agreement in Box 1 of IRS Form 1098-F and the Compensatory Restitution Amount as "Restitution/remediation amount" in Box 2 of IRS Form 1098-F, as reflected in the attached Exhibit U. If the Designated State or Appropriate Official shall be required to file any return, amended return, or written statement contemplated by this Section XIII.G other than an IRS Form 1098-F, the Designated State shall direct and ensure that the Appropriate Official provides to Walgreens a draft of such return, amended return, or written statement in respect of Walgreens no later than sixty (60) calendar days prior to the due date thereof and shall accept and reflect any reasonable comments of Walgreens on the return, amended return, or written statement in respect of Walgreens.

5. For the avoidance of doubt, neither Walgreens nor the Settling States and Participating Subdivisions make any warranty or representation to any State, Participating Subdivision, or Releasor as to the tax consequences of the payment of the Compensatory Restitution Amount (or any portion thereof).

H. *No Third-Party Beneficiaries.* Except as expressly provided in this Agreement, no portion of this Agreement shall provide any rights to, or be enforceable by, any person or entity that is not the Settling State or Released Entity. The State may not assign or otherwise convey any right to enforce any provision of this Agreement.

I. *Calculation.* Any figure or percentage referred to in this Agreement shall be carried to seven decimal places.

J. *Construction.* None of the Parties and no Participating Subdivision shall be considered to be the drafter of this Agreement or of any of its provisions for the purpose of any statute, case law, or rule of interpretation or construction that would or might cause any provision to be construed against the drafter of this Agreement. The headings of the provisions of this Agreement are not binding and are for reference only and do not limit, expand, or otherwise affect the contents or meaning of this Agreement.

K. *Cooperation.* Each Party and each Participating Subdivision agrees to use its best efforts and to cooperate with the other Parties and Participating Subdivisions to cause this Agreement and the Consent Judgments to become effective, to obtain all necessary approvals, consents and

authorizations, if any, and to execute all documents and to take such other action as may be appropriate in connection herewith. Consistent with the foregoing, each Party and each Participating Subdivision agrees that it will not directly or indirectly assist or encourage any challenge to this Agreement or any Consent Judgment by any other person, and will support the integrity and enforcement of the terms of this Agreement and the Consent Judgments.

L. *Entire Agreement.* This Agreement, including its exhibits and any other attachments, embodies the entire agreement and understanding between and among the Parties and Participating Subdivisions relating to the subject matter hereof and supersedes (1) all prior agreements and understandings relating to such subject matter, whether written or oral and (2) all purportedly contemporaneous oral agreements and understandings relating to such subject matter.

M. *Execution.* This Agreement may be executed in counterparts and by different signatories on separate counterparts, each of which shall be deemed an original, but all of which shall together be one and the same Agreement. One or more counterparts of this Agreement may be delivered by facsimile or electronic transmission with the intent that it or they shall constitute an original counterpart hereof. One or more counterparts of this Agreement may be signed by electronic signature.

N. *Good Faith and Voluntary Entry.* Each Party warrants and represents that it negotiated the terms of this Agreement in good faith. Each of the Parties and Participating Subdivisions warrants and represents that it freely and voluntarily entered into this Agreement without any degree of duress or compulsion. The Parties and Participating Subdivisions state that no promise of any kind or nature whatsoever (other than the written terms of this Agreement) was made to them to induce them to enter into this Agreement

O. *Legal Obligations.* Nothing in this Agreement shall be construed as relieving Walgreens of the obligation to comply with all state and federal laws, regulations or rules, nor shall any of the provisions herein be deemed to be permission to engage in any acts or practices prohibited by such laws, regulations, or rules. Except with respect to the Injunctive Relief Terms, in the event of a conflict between this Agreement and any requirement or requirements of federal, state, or local laws, such that Walgreens cannot comply with this Agreement without violating such a requirement or requirements, Walgreens shall document such conflicts and notify the State Attorneys General of the relevant Settling States that it intends to comply with the requirement or requirements to the extent necessary to eliminate the conflict. With respect to the Injunctive Relief Terms, in the event of such a conflict, the procedures set forth in the Injunctive Relief Terms will be followed.

P. *No Prevailing Party.* The Parties and Participating Subdivisions each agree that they are not the prevailing party in this action, for purposes of any claim for fees, costs, or expenses as prevailing parties arising under common law or under the terms of any statute, because the Parties and Participating Subdivisions have reached a good faith settlement.

Q. *Waive Challenge.* The Parties and Participating Subdivisions each further waive any right to challenge or contest the validity of this Agreement on any ground, including, without limitation, that any term is unconstitutional or is preempted by, or in conflict with, any current or

future law. Nothing in the previous sentence shall modify, or be construed to conflict with, Section XIII.O.

R. *Non-Admissibility.* The settlement negotiations resulting in this Agreement have been undertaken by the Parties and by certain representatives of the Participating Subdivisions in good faith and for settlement purposes only, and no evidence of negotiations or discussions underlying this Agreement shall be offered or received in evidence in any action or proceeding for any purpose. This Agreement shall not be offered or received in evidence in any action or proceeding for any purpose other than in an action or proceeding arising under or relating to this Agreement.

S. *Notices.* All notices or other communications under this Agreement shall be in writing (including, but not limited to, electronic communications) and shall be given to the recipients indicated below:

For the Attorney(s) General:

Josh Stein, Attorney General
North Carolina Department of Justice
Attn: Daniel Mosteller, Deputy General Counsel
PO Box 629
Raleigh, NC 27602
Dmosteller@ncdoj.gov

Dave Yost, Attorney General
Ohio Attorney's General Office
Attn: Jonathan Blanton, First Assistant Attorney General
30 East Broad Street
Columbus, OH 43215
Jonathan.Blanton@OhioAGO.gov

Letitia James, Attorney General
New York State Office of the Attorney General
Attn: Jennifer Levy, First Deputy Attorney General
28 Liberty Street
New York, NY 10005
Jennifer.Levy@ag.ny.gov

For the Plaintiffs' Executive Committee:

Co-leads
Jayne Conroy
Simmons Hanly Conroy LLC
112 Madison Avenue
7th Floor

New York, NY 10016-7416
JConroy@simmonsfirm.com

Paul T. Farrell, Jr.
Farrell & Fuller, LLP
270 Munoz Rivera Ave.
Suite 201
San Juan, Puerto Rico 00918
paul@farrellfuller.com

Joseph F. Rice
Motley Rice LLC
28 Bridgeside Blvd.
Mount Pleasant, SC 29464
jrice@motleyrice.com

For Walgreens:

Harlan Levy
Foley Hoag LLP
1301 Avenue of the Americas
New York, New York 10019
hlevy@foleyhoag.com

Kristyn DeFilipp
Foley Hoag LLP
155 Seaport Boulevard
Boston, MA 02110
kbuncedefilipp@foleyhoag.com

and

Wayne B. Mason
Faegre Drinker
1717 Main Street, Ste. 5400
Dallas, TX 75201-7367
Wayne.Mason@faegredrinker.com

and

Michael J. Freeman
104 Wilmot Road, MS#144Q

Deerfield, IL 60015
michael.j.freeman@walgreens.com

Any Party or the Plaintiffs' Executive Committee may change or add the contact information of the persons designated to receive notice on its behalf by notice given (effective upon the giving of such notice) as provided in this Section XIII.S.

T. *No Waiver.* The waiver of any rights conferred hereunder shall be effective only if made by written instrument executed by the waiving Party or Parties. The waiver by any Party of any breach of this Agreement shall not be deemed to be or construed as a waiver of any other breach, whether prior, subsequent, or contemporaneous, nor shall such waiver be deemed to be or construed as a waiver by any other Party.

U. *Preservation of Privilege.* Nothing contained in this Agreement or any Consent Judgment, and no act required to be performed pursuant to this Agreement or any Consent Judgment, is intended to constitute, cause, or effect any waiver (in whole or in part) of any attorney-client privilege, work product protection, or common interest/joint defense privilege, and each Party and Participating Subdivision agrees that it shall not make or cause to be made in any forum any assertion to the contrary.

V. *Successors.*

1. This Agreement shall be binding upon, and inure to the benefit of, Walgreens and its respective successors and assigns.

2. Walgreens shall not, in one (1) transaction or a series of related transactions, sell or transfer U.S. assets having a fair market value equal to twenty-five percent (25%) or more of the consolidated assets of Walgreens (other than sales or transfers of inventories, or sales or transfers to an entity owned directly or indirectly by Walgreens) where the sale or transfer is announced after the Reference Date, is not for fair consideration, and would foreseeably and unreasonably jeopardize Walgreens' ability to make the payments under this Agreement that are due on or before the third Payment Date following the close of a sale or transfer transaction, unless Walgreens obtains the acquiror's agreement that it will be either a guarantor of or successor to the percentage of Walgreens remaining Payment Obligations under this Agreement equal to the percentage of Walgreens' consolidated assets being sold or transferred in such transaction. Percentages under this section shall be determined in accordance with United States generally accepted accounting principles and as of the date of Walgreens most recent publicly filed consolidated balance sheet prior to the date of entry into the sale or transfer agreement at issue. This Section XIII.V shall be enforceable solely by the Settling States, and any objection under this Section XIII.V not raised within sixty (60) calendar days of the announcement of the relevant transaction is waived.

W. *Modification, Amendment, Alteration.* In the event the Plaintiffs' Executive Committee, the Executive Committee of the State Attorneys General, or Walgreens concludes prior to December 21, 2022 that technical corrections are required to this Agreement, the Plaintiffs' Executive Committee, the Executive Committee of the State Attorneys General, and Walgreens shall meet and confer and make such amendments as they agree are appropriate. After the Reference Date, any modification, amendment, or alteration of this Agreement by the Parties shall be binding only if evidenced in writing signed by Walgreens, along with the signature of at least

thirty-seven (37) of those then serving as Attorney General of the Settling States along with a representation from each Attorney General that either: (1) the advisory committee or similar entity established or recognized by that State (either pursuant to Section V.E.2.c, by a State-Subdivision Agreement, or by statute) voted in favor of the modification, amendment or alteration of this Agreement including at least one member appointed by the Participating Subdivisions listed on Exhibit G; or (2) in States without any advisory committee, that 50.1% (by population) of the Participating Subdivisions listed on Exhibit G expressed approval of the modification, amendment, or alteration of this Agreement in a writing.

X. *Termination.*

1. Unless otherwise agreed to by each of Walgreens and the State, this Agreement and all of its terms (except Section XIII.R and any other non-admissibility provisions, which shall continue in full force and effect) shall be canceled and terminated with respect to the Settling State, and the Agreement and all orders issued by the courts in the Settling State pursuant to the Agreement shall become null and void and of no effect if one or more of the following conditions applies:

a. a Consent Judgment approving this Agreement without modification of any of the Agreement's terms has not been entered as to a Settling State by a court of competent jurisdiction on or before one hundred eighty (180) calendar days after the Effective Date;

b. this Agreement or the Consent Judgment as to that Settling State has been disapproved by a court of competent jurisdiction to which it was presented for approval and/or entry (or, in the event of an appeal from or review of a decision of such a court to approve this Agreement and the Consent Judgment, by the court hearing such appeal or conducting such review), and the time to appeal from such disapproval has expired, or, in the event of an appeal from such disapproval, the appeal has been dismissed or the disapproval has been affirmed by the court of last resort to which such appeal has been taken and such dismissal or disapproval has become no longer subject to further appeal (including, without limitation, review by the United States Supreme Court); or

2. If this Agreement is terminated with respect to a Settling State for whatever reason pursuant to Section XIII.X.1, then:

a. an applicable statute of limitation or any similar time requirement (excluding any statute of repose) shall be tolled from the date the Settling State signed this Agreement until the later of the time permitted by applicable law or for one year from the date of such termination, with the effect that Walgreens and the Settling State shall be in the same position with respect to the statute of limitation as they were at the time the Settling State filed its action; and

b. Walgreens and the State shall jointly move the relevant court of competent jurisdiction for an order reinstating the actions and claims dismissed pursuant to the terms of this Agreement governing dismissal, with the effect that

Walgreens and the State shall be in the same position with respect to those actions and claims as they were at the time the action or claim was stayed or dismissed.

3. Unless Walgreens and the Enforcement Committee agree otherwise, this Agreement, with the exception of the Injunctive Relief Terms that have their own provisions on duration, shall terminate as to all Parties as of the Payment Date for Payment Year 15, *provided* that Walgreens' has performed its Payment obligations under the Agreement as of that date. Notwithstanding any other provision in this Section XIII.X.3 or in this Agreement, all releases under this Agreement will remain effective despite any termination under this Section XIII.X.3.

Y. *Governing Law.* Except as (1) otherwise provided in this Agreement or (2) as necessary, in the sole judgment of the National Arbitration Panel, to promote uniformity of interpretation for matters within the scope of the National Arbitration Panel's authority, this Agreement shall be governed by and interpreted in accordance with the respective laws of the Settling State, without regard to the conflict of law rules of such Settling State, that is seeking to enforce the Agreement against Walgreens or against which Walgreens is seeking enforcement. Notwithstanding any other provision in this subsection on governing law, any disputes relating to the Settlement Fund Escrow shall be governed by and interpreted in accordance with the law of the State where the escrow agent has its primary place of business.

Z. *Bankruptcy.* The following provisions shall apply if Walgreens enters Bankruptcy and (i) the Walgreens bankruptcy estate recovers, pursuant to 11 U.S.C. § 550, any payments made under this Agreement, or (ii) this Agreement is deemed executory and is rejected by Walgreens pursuant to 11 U.S.C. § 365:

1. In the event that the both a number of Settling States equal to at least seventy-five percent (75%) of the total number of Settling States and Settling States having aggregate Overall Allocation Percentages as set forth on Exhibit F equal to at least seventy-five percent (75%) of the total aggregate Overall Allocation Percentages assigned to all Settling States deem (by written notice to Walgreens) that the financial obligations of this Agreement have been terminated and rendered null and void (except as provided in Section XIII.Z.1.a) due to a material breach by Walgreens, whereupon:

a. all agreements, all concessions, all reductions of Releasing Parties' Claims, and all releases and covenants not to sue, contained in this Agreement shall immediately and automatically be deemed null and void as to Walgreens; the Settling States shall be deemed immediately and automatically restored to the same position they were in immediately prior to their entry into this Settlement Agreement in respect to Walgreens shall have the right to assert any and all claims against Walgreens in the Bankruptcy or otherwise without regard to any limits or agreements as to the amount of the settlement otherwise provided in this Agreement; *provided, however*, that notwithstanding the foregoing sentence, (i) all reductions of Releasing Parties' Claims, and all releases and covenants not to sue, contained in this Agreement shall remain in full force and effect as to all persons or entities other than Walgreens itself; and (ii) in the event the State asserts any Released Claim against Walgreens after the rejection and/or termination of this Agreement as described in this Section XIII.Z.1.a and receives a judgment,

settlement or distribution arising from such Released Claim, then the amount of any payments the State has previously received from Walgreens under this Agreement shall be applied to reduce the amount of any such judgment, settlement or distribution (provided that no credit shall be given against any such judgment, settlement or distribution for any payment that the State is required to disgorge or repay to Walgreens' bankruptcy estate); and

b. the Settling States may exercise all rights provided under the federal Bankruptcy Code (or other applicable bankruptcy or non-bankruptcy law) with respect to their Claims against Walgreens subject to all defenses and rights of the Walgreens.

AA. *Waiver.* Walgreens, for good and valuable consideration the receipt of which is acknowledged, hereby (a) waives, foregoes and relinquishes all rights to utilize and/or seek relief under any of the following laws of the State of Texas for the restructuring of its debts or liabilities related to Released Claims, Claims that would have been Released Claims if they had been brought by a Releasor against a Released Entity before the Effective Date, or this Agreement: Tex. Bus. Orgs. Code § 10.003 (Contents of Plan of Merger: More Than One Successor) or any other statute of Subchapter A of Chapter 10 of Tex. Bus. Orgs. Code to the extent such statute relates to multi-successor mergers (and/or any other similar laws or statutes in any other state or territory); Tex. Bus. Orgs. Code §§ 11.01–11.414 (Winding Up and Termination of Domestic Entity); or Tex. Bus. & Com. Code §§ 23.01–23.33 (Assignments for the Benefit of Creditors) (collectively, the “Texas Statutes”), and (b) agrees, warrants and represents that it will not file, request or petition for relief under the Texas Statutes related to its debts or liabilities related to Released Claims, Claims that would have been Released Claims if they had been brought by a Releasor against a Released Entity before the Effective Date, or this Agreement, in each case until such time as all of Walgreens' payment obligations incurred hereunder are satisfied in full. The foregoing waiver and relinquishment includes, without limitation, until such time as all of Walgreens' payment obligations incurred hereunder are satisfied in full, Walgreens' rights to execute a divisional merger or equivalent transaction or restructuring related to its debts or liabilities related to Released Claims, Claims that would have been Released Claims if they had been brought by a Releasor against a Released Entity before the Effective Date, or this Agreement that in each case has the intent or foreseeable effect of (i) separating material assets from material liabilities and (ii) assigning or allocating all or a substantial portion of those liabilities to any subsidiary or affiliate that files for relief under chapter 11 of the Bankruptcy Code, or pursuant to which such subsidiary or affiliate that files for relief under chapter 11 of the Bankruptcy Code would be assuming or retaining all or a substantial portion of those liabilities.

EXHIBIT A

Alleged Harms

The following expert reports that were filed in connection with the case captioned *In re: National Prescription Opiate Litigation*, No. 1: 17-md-2804 (N.D. Ohio) provide non-exclusive examples of Alleged Harms:

1. Expert report of G. Caleb Alexander, dated April 16, 2021.
2. Expert report of David Cutler, dated April 16, 2021; supplemental expert report of David Cutler, dated April 21, 2021; and second supplemental expert report of David Cutler, dated May 10, 2021.
3. Expert report of David Herzberg, dated April 16, 2021.
4. Expert report of Katherine M. Keyes, Ph.D., dated April 16, 2021; supplemental expert report of Katherine M. Keyes, Ph.D, dated June 2, 2021.
5. Expert report of Dr. Anna Lembke, dated April 16, 2021.
6. Expert report of Harvey Rosen, dated April 16, 2021.
7. Expert report of Nancy Young, dated April 16, 2021.

EXHIBIT B

Enforcement Committee Organization Bylaws

ARTICLE I

These bylaws constitute the code of rules adopted by the Settling States and Participating Subdivisions for the creation of an Enforcement Committee (the “Committee”) to exist and operate during the term of the Agreement in connection with Walgreens and shall control the regulation and management of the Committee’s affairs.

ARTICLE II

Purpose

The Committee is organized for the sole purpose of evaluating and taking such action as deemed reasonable, necessary, and appropriate by the members of the Committee on the matters delegated to the Committee under that certain Settlement Agreement between the Settling States and Walgreens dated December 9, 2022.

ARTICLE III

Members of the Committee

A. Number of Members

The Committee will consist of sixteen (16) members (the “Members”). Upon majority resolution of the Committee, the number of Members may be increased or decreased from time to time, but in no event shall a decrease have the effect of decreasing the total number of Members to less than seven Members.

B. Initial Members

The Committee initially will consist of ten (10) Settling State Members and six (6) Participating Subdivision Members; three (3) of the Participating Subdivisions shall be counties and three (3) shall be municipalities. The initial Settling State Members are representatives from: Connecticut, Delaware, Illinois, Indiana, Louisiana, New York, North Carolina, Ohio, Tennessee, and Texas. The initial Participating Subdivision Members are: City of Boston, MA; City of Cleveland, OH, LaCrosse County, WI, Louisville/Jefferson County Metropolitan Government, KY; Mobile County, AL; and New York City, NY. Until fifteen (15) months from the Effective Date contained in the Settlement Agreement, the Participating Subdivisions may designate their outside counsel to serve as their representative. After fifteen (15) months from the Effective Date, an employee or official of the Participating Subdivision must be the designated as the representative of the Participating Subdivision.

- C. Term of Members
The term of office for Members of the Committee will be until the end of the term of the Settlement Agreement unless and until a Member withdraws or resigns from the Committee.
- D. Resignation
Any Member may resign at any time by delivering written notice to the Chairperson of the Committee. Such resignation shall take effect upon receipt or, if later, at the time specified in the notice.
- E. Removal
(a) Any Member may be removed without cause, at any time, by a majority of the entire Committee, at a Regular or Special Meeting called for that purpose. Any Member under consideration of removal must first be notified about the consideration by written notice at least five days prior to the meeting at which the vote takes place.

(b) In the event that any Member is not a Settling State or a Participating Subdivision or the Member subsequently becomes a Later Litigating Subdivision, the Member shall be removed immediately without notice or vote of the Committee.
- F. Vacancies
In the event of a vacancy, the Members of the same type (Settling State or Participating Subdivision) shall select another Settling State or Participating Subdivision to fill that Member's position.
- G. Compensation
Members shall not receive any salaries or other compensation for their services, but, by resolution of the Committee, may be reimbursed for any actual expenses incurred in the performance of their duties for the Committee, as long as a majority of disinterested Members approve the reimbursement. Any reimbursement shall be sought from the Settlement Fund Administrator.

ARTICLE IV **Conflicts of Interest and Code of Ethics**

If a Member, agent, or employee of the Committee has a conflict of interest, he or she may not participate in a vote, discussion, or decision about the matter. Each Member shall follow any applicable state or local law with respect to conflicts, gifts, and ethics.

ARTICLE V **Committee Meetings**

- A. Place of Meetings
Meetings of the Committee will be held at any place that the Chairperson may designate, including by telephonic or electronic means.

- B. Regular Meetings
Regular meetings of the Committee shall be held as deemed necessary by the Chairperson or any three members.
- C. Notice of Meetings
Written notice of the date, time, place and subject of each meeting must be provided to the Members at least 72 hours before the scheduled time of the meeting, except when there is an emergency or urgent public necessity.
- D. Quorum
A majority of the incumbent Members (not counting vacancies) shall constitute a quorum for the purposes of convening a meeting or conducting business.
- E. Voting and Proxy
When it is necessary to vote on any matter before the Committee, Members may vote by electronic means as provided in these Bylaws. Proxy voting is permitted. In order for a matter to pass, the matter must have a majority vote of Members present and must have at least one vote from a Settling State Member and a Participating Subdivision Member. In the event that there is a Quorum, but no Settling State or Participating Subdivision Member is present, then a matter may pass with a simple majority vote.
- F. Minutes
The Committee shall prepare and keep minutes. The minutes must state the subject of each deliberation and indicate each vote, order, decision, or other action taken.

ARTICLE VI

Officers

- A. Roster of Officers
The Committee shall have a Chairperson, a Vice Chairperson, and a Secretary. The Committee may have at its discretion, such other officers as may be appointed by the Members of the Committee. One person may hold two or more offices, except those serving as Chairperson.
- B. Election and Removal of Officers
All officers shall serve two-year terms. The election shall be conducted at the first meeting of the fiscal year. Officers shall remain in office until their successors have been selected. Officers may serve consecutive terms without limit. The election of officers shall be by majority vote of the Members of the Committee attending the meeting.
- C. Vacancies
If a vacancy occurs during the term of office for any elected officer, the Members of the Committee shall elect a new officer to fill the remainder of the term as soon as practical, by majority vote of Members present.
- D. Chairperson
The Chairperson will supervise and control the affairs of the Committee and shall exercise such supervisory powers as may be given him/her by the Members of the Committee. The

Chairperson will perform all duties incident to such office and such other duties as may be provided in these bylaws or as may be prescribed from time to time by the Committee. The Chairperson shall preside at all meetings and shall exercise parliamentary control in accordance with Robert's Rules of Order.

E. Vice Chairperson

The Vice Chairperson shall act in place of the Chairperson in the event of the Chairperson's absence, inability, or refusal to act, and shall exercise and discharge such other duties as may be required by the Committee. The Vice Chairperson shall serve as the parliamentarian and interpret any ambiguities of the bylaws.

F. Secretary

The Secretary will keep and maintain all records related to the Committee and take minutes of all meetings.

G. Records

All elected officers and committee chairpersons shall relinquish their records to the Chairperson immediately upon the completion of their term of office or completion of a project.

H. Resignation

An officer may resign the office while not resigning membership from the Committee, by submitting a letter to the Chairperson. Vacancies occurring in any office shall be appointed for the remainder of the term.

ARTICLE VII

Duties

A. Prior to the Effective Date

The Committee shall be responsible for any additional negotiations with Walgreens, including, but not limited to, negotiating extensions of any periods created by the Settlement Agreement, except that any additional negotiations related to the Injunctive Relief Terms (Exhibit P) shall be handled by the States Injunctive Relief Committee in accordance with the terms of Exhibit P.

B. After the Effective Date

The Committee shall establish procedures for the receipt of notices that a dispute exists concerning the Agreement and review of such disputes, pursuant to Section VI of the Agreement. Members may engage with Walgreens, Settling States, and Participating Subdivisions attempting to resolve any dispute without further action by the Committee. The Committee may request additional information from Walgreens, Settling States, and Participating Subdivisions to the extent the Committee believes such information is necessary to understand, resolve, or provide advice related to a dispute. The Committee shall endeavor to provide advice relative to the dispute no later than 60 days after receipt of notice.

ARTICLE VIII

Rules of Procedure

The proceedings and business of the Committee shall be governed by Robert's Rules of Order unless otherwise waived by the Committee.

ARTICLE IX

Operations

A. Records

The Committee will keep correct and complete records and will also keep minutes of the proceedings of the Committee meetings and Committees. The Committee will keep such records at its principal place of business at a place designated by the Chairperson.

All elected officers and committee chairpersons shall relinquish their records to the Chairperson, immediately upon the completion of their term of office.

B. Inspection of Books and Records

The minutes of a meeting are public records and shall be available for public inspection and copying on request to the Committee's Chairperson or the Chairperson's designee.

C. Amendments

The bylaws may be amended at any time by a vote of a majority of Members present and must have at least one vote from a Settling State Member and a Participating Subdivision Member. In the event that there is a Quorum, but no Settling State or Participating Subdivision Member is present, then a matter may pass with a simple majority vote.

Exhibit C

| | |
|-----------------------|----|
| Alabaster city | AL |
| Albertville city | AL |
| Arab city | AL |
| Ashville city | AL |
| Athens city | AL |
| Attalla city | AL |
| Auburn city | AL |
| Baldwin County | AL |
| Bay Minette city | AL |
| Bessemer city | AL |
| Birmingham city | AL |
| Boaz city | AL |
| Brewton (AL), City of | AL |
| Bridgeport city | AL |
| Brookwood town | AL |
| Butler town | AL |
| Calera city | AL |
| Calhoun County | AL |
| Camp Hill town | AL |
| Cedar Bluff town | AL |
| Centre city | AL |
| Centreville city | AL |
| Cherokee town | AL |
| Childersburg city | AL |
| Clanton city | AL |
| Coffee County | AL |
| Columbiana city | AL |
| Cullman city | AL |
| Cullman County | AL |
| Dadeville city | AL |
| Dallas County | AL |
| Daphne city | AL |
| Decatur city | AL |
| Dora city | AL |
| Douglas town | AL |
| East Brewton city | AL |
| Elmore County | AL |
| Enterprise city | AL |

| | |
|---------------------|----|
| Etowah County | AL |
| Fairhope city | AL |
| Florence city | AL |
| Foley city | AL |
| Fort Deposit town | AL |
| Fort Payne city | AL |
| Fultondale city | AL |
| Gadsden city | AL |
| Geraldine town | AL |
| Gilbertown town | AL |
| Graysville city | AL |
| Gulf Shores city | AL |
| Guntersville city | AL |
| Hartselle city | AL |
| Helena city | AL |
| Henagar city | AL |
| Homewood city | AL |
| Hoover city | AL |
| Hueytown city | AL |
| Huntsville city | AL |
| Irondale city | AL |
| Jackson County | AL |
| Jasper city | AL |
| Jefferson County | AL |
| Lauderdale County | AL |
| Leesburg town | AL |
| Leighton town | AL |
| Lincoln city | AL |
| Madison County | AL |
| Marion County | AL |
| Marshall County | AL |
| Millbrook city | AL |
| Mobile city | AL |
| Mobile County | AL |
| Moody city | AL |
| Morgan County | AL |
| Mountain Brook city | AL |
| Munford town | AL |

| | |
|----------------------|----|
| New Hope city | AL |
| Northport city | AL |
| Oakman town | AL |
| Opelika city | AL |
| Orange Beach city | AL |
| Pelham city | AL |
| Phenix City city | AL |
| Pickens County | AL |
| Piedmont city | AL |
| Pike County | AL |
| Pleasant Grove city | AL |
| Prattville city | AL |
| Prichard city | AL |
| Ragland town | AL |
| Rainbow City city | AL |
| Randolph County | AL |
| Red Bay city | AL |
| Roanoke city | AL |
| Robertsdale city | AL |
| Russellville city | AL |
| Saraland city | AL |
| Scottsboro city | AL |
| Selma city | AL |
| Semmes (AL), City of | AL |
| Sheffield city | AL |
| Slocumb city | AL |
| Spanish Fort city | AL |
| Springville city | AL |
| Sumiton city | AL |
| Sylacauga city | AL |
| Talladega County | AL |
| Tallapoosa County | AL |
| Thomasville city | AL |
| Troy city | AL |
| Trussville city | AL |
| Tuscaloosa city | AL |
| Tuscaloosa County | AL |
| Vestavia Hills city | AL |
| Walker County | AL |

| | |
|------------------------|----|
| West Blocton town | AL |
| Wetumpka (AL), City of | AL |
| Winston County | AL |
| Woodville town | AL |
| Cochise County | AZ |
| Kingman city | AZ |
| Maricopa County | AZ |
| Mohave County | AZ |
| Navajo County | AZ |
| Phoenix city | AZ |
| Pinal County | AZ |
| Prescott city | AZ |
| Yuma County | AZ |
| Alameda County | CA |
| Amador County | CA |
| Butte County | CA |
| Calaveras County | CA |
| Chico city | CA |
| Chula Vista city | CA |
| Clearlake city | CA |
| Costa Mesa city | CA |
| Del Norte County | CA |
| Dublin city | CA |
| El Dorado County | CA |
| Eureka city | CA |
| Fresno County | CA |
| Fullerton city | CA |
| Humboldt County | CA |
| Imperial County | CA |
| Inyo County | CA |
| La Habra city | CA |
| La Mesa city | CA |
| Laguna Beach city | CA |
| Lakeport city | CA |
| Lassen County | CA |
| Los Angeles city | CA |
| Los Angeles County | CA |
| Madera County | CA |
| Marin County | CA |

| | |
|---|----|
| Mariposa County | CA |
| Mendocino County | CA |
| Merced County | CA |
| Modoc County | CA |
| Mono County | CA |
| Monterey County | CA |
| Murrieta city | CA |
| Nevada County | CA |
| Oxnard city | CA |
| Placentia city | CA |
| Placer County | CA |
| Plumas County | CA |
| Riverside County | CA |
| Sacramento city | CA |
| Sacramento County | CA |
| San Benito County | CA |
| San Bernardino County | CA |
| San Clemente city | CA |
| San Diego County | CA |
| San Francisco County-San Francisco City | CA |
| San Jose city | CA |
| San Luis Obispo County | CA |
| San Mateo County | CA |
| Santa Ana city | CA |
| Santa Barbara County | CA |
| Santa Clara County | CA |
| Santa Cruz County | CA |
| Shasta County | CA |
| Sonoma County | CA |
| Sutter County | CA |
| Tehama County | CA |
| Trinity County | CA |
| Tulare County | CA |
| Tuolumne County | CA |
| Ventura County | CA |
| Westminster city | CA |
| Yolo County | CA |
| Yuba County | CA |
| Adams County | CO |

| | |
|-----------------------------------|----|
| Alamosa city | CO |
| Alamosa County | CO |
| Arapahoe County | CO |
| Aurora city | CO |
| Black Hawk city | CO |
| Boulder County | CO |
| Brighton city | CO |
| Broomfield County-Broomfield City | CO |
| Chaffee County | CO |
| Commerce City city | CO |
| Conejos County | CO |
| Denver County-Denver City | CO |
| Federal Heights city | CO |
| Fremont County | CO |
| Greeley city | CO |
| Hudson town | CO |
| Jefferson County | CO |
| Lakewood city | CO |
| Larimer County | CO |
| Las Animas County | CO |
| Mesa County | CO |
| Northglenn city | CO |
| Otero County | CO |
| Pueblo County | CO |
| Sheridan city | CO |
| Teller County | CO |
| Thornton city | CO |
| Westminster city | CO |
| Wheat Ridge city | CO |
| BEACON FALLS TOWN | CT |
| BERLIN TOWN | CT |
| BETHLEHEM TOWN | CT |
| Bridgeport city | CT |
| Bristol city | CT |
| COVENTRY TOWN | CT |
| EAST HARTFORD TOWN | CT |
| ENFIELD TOWN | CT |
| FAIRFIELD TOWN | CT |
| MIDDLEBURY TOWN | CT |

| | |
|---|----|
| Middletown city | CT |
| Milford city | CT |
| MONROE TOWN | CT |
| Naugatuck borough | CT |
| NEW MILFORD TOWN | CT |
| NEWTOWN TOWN | CT |
| NORTH HAVEN TOWN | CT |
| Norwich city | CT |
| OXFORD TOWN | CT |
| PROSPECT TOWN | CT |
| ROXBURY TOWN | CT |
| SEYMOUR TOWN | CT |
| Shelton city | CT |
| SOUTHBURY TOWN | CT |
| SOUTHINGTON TOWN | CT |
| STRATFORD TOWN | CT |
| THOMASTON TOWN | CT |
| TOLLAND TOWN | CT |
| Torrington city | CT |
| Waterbury city | CT |
| West Haven city | CT |
| WETHERSFIELD TOWN | CT |
| WINDHAM TOWN | CT |
| WOLCOTT TOWN | CT |
| WOODBURY TOWN | CT |
| Dover city | DE |
| Kent County | DE |
| Seaford city | DE |
| Sussex County | DE |
| Albany city | GA |
| Appling County | GA |
| Ashburn city | GA |
| Athens-Clarke County unified government | GA |
| Atlanta city | GA |
| Augusta-Richmond County consolidated government | GA |
| Bainbridge city | GA |
| Banks County | GA |
| Bartow County | GA |

| | |
|------------------------------------|----|
| Brantley County | GA |
| Bulloch County | GA |
| Burke County | GA |
| Butts County | GA |
| Calhoun city | GA |
| Camden County | GA |
| Candler County | GA |
| Candler County, Hospital Authority | GA |
| Carroll County | GA |
| Catoosa County | GA |
| Charlton County | GA |
| Chatsworth city | GA |
| Cherokee County | GA |
| Clay County | GA |
| Clayton County | GA |
| Clinch County | GA |
| Clinch County Hospital Authority | GA |
| Cobb County | GA |
| Colquitt County | GA |
| Columbia County | GA |
| Cook County | GA |
| Crisp County | GA |
| Dade County | GA |
| Dawson County | GA |
| Dawsonville city | GA |
| Decatur County | GA |
| Dekalb County | GA |
| Dooly County | GA |
| Dougherty County | GA |
| Early County | GA |
| Effingham County | GA |
| Elbert County | GA |
| Emanuel County | GA |
| Evans County | GA |
| Fayette County | GA |
| Forsyth County | GA |
| Fulton County | GA |
| Gainesville city | GA |

| | |
|---|----|
| Glascocock County | GA |
| Glynn County | GA |
| Gordon County | GA |
| Grady County | GA |
| Greene County | GA |
| Gwinnett County | GA |
| Habersham County | GA |
| Hall County | GA |
| Hancock County | GA |
| Helen city | GA |
| Henry County | GA |
| Hospital Authority of Bainbridge and Decatur County | GA |
| Houston County | GA |
| Irwin County | GA |
| Jackson city | GA |
| Jackson County | GA |
| Jasper County | GA |
| Jefferson County | GA |
| Johnson County | GA |
| Jones County | GA |
| Laurens County | GA |
| Lee County | GA |
| Liberty County | GA |
| Lincoln County | GA |
| Long County | GA |
| Lowndes County | GA |
| Lumpkin County | GA |
| Macon-Bibb County Unified Government | GA |
| Madison County | GA |
| Marietta city | GA |
| McDonough city | GA |
| Mcduffie County | GA |
| Mcintosh County | GA |
| Milledgeville city | GA |
| Montgomery County | GA |
| Moultrie city | GA |
| Murray County | GA |

| | |
|----------------------------------|----|
| Muscogee County-Columbus City | GA |
| Newton County | GA |
| Oconee County | GA |
| Oglethorpe County | GA |
| Pike County | GA |
| Polk County | GA |
| Pulaski County | GA |
| Rabun County | GA |
| Randolph County | GA |
| Ringgold city | GA |
| Rockdale County | GA |
| Rome city | GA |
| Sandy Springs city | GA |
| Savannah city | GA |
| Screven County | GA |
| Seminole County | GA |
| Sheriff of Baldwin County | GA |
| Sheriff of Bibb County | GA |
| Sheriff of Crisp County | GA |
| Sheriff of Glynn County | GA |
| Sheriff of Houston County | GA |
| Sheriff of Jones County | GA |
| Sheriff of Murray County | GA |
| Sheriff of Tift County | GA |
| Sheriff of Ware County | GA |
| Sheriff of Wayne County | GA |
| Snellville city | GA |
| Spalding County | GA |
| Springfield city | GA |
| Stephens County | GA |
| Sumter County | GA |
| Taliaferro County | GA |
| Tattnall County | GA |
| Telfair County | GA |
| Tifton city | GA |
| Toombs County | GA |
| Towns County | GA |
| Troup County | GA |
| Twiggs County | GA |

| | |
|--------------------|----|
| Union County | GA |
| Valdosta city | GA |
| Villa Rica city | GA |
| Walton County | GA |
| Ware County | GA |
| Warren County | GA |
| Washington County | GA |
| Wayne County | GA |
| Wilkes County | GA |
| Winder city | GA |
| Woodstock city | GA |
| Worth County | GA |
| Kauai County | HI |
| Adair County | IA |
| Adams County | IA |
| Allamakee County | IA |
| Appanoose County | IA |
| Audubon County | IA |
| Benton County | IA |
| Black Hawk County | IA |
| Bremer County | IA |
| Buchanan County | IA |
| Buena Vista County | IA |
| Calhoun County | IA |
| Carroll County | IA |
| Cedar County | IA |
| Clay County | IA |
| Clayton County | IA |
| Clinton County | IA |
| Dallas County | IA |
| Delaware County | IA |
| Des Moines County | IA |
| Fayette County | IA |
| Hamilton County | IA |
| Hardin County | IA |
| Harrison County | IA |
| Howard County | IA |
| Humboldt County | IA |
| Jasper County | IA |

| | |
|------------------------------------|----|
| Johnson County | IA |
| Lee County | IA |
| Lyon County | IA |
| Mahaska County | IA |
| Marion County | IA |
| Mitchell County | IA |
| Monroe County | IA |
| Montgomery County | IA |
| O'Brien County | IA |
| Plymouth County | IA |
| Polk County | IA |
| Pottawattamie County | IA |
| Sac County | IA |
| Scott County | IA |
| Shelby County | IA |
| Sioux County | IA |
| Tama County | IA |
| Taylor County | IA |
| Union County | IA |
| Winnebago County | IA |
| Worth County | IA |
| Ada County | ID |
| Adams County | ID |
| Bingham County | ID |
| Blaine County | ID |
| Boise County | ID |
| Bonneville County | ID |
| Camas County | ID |
| Canyon County | ID |
| Caribou County | ID |
| Cassia County | ID |
| Elmore County | ID |
| Gooding County | ID |
| Latah County | ID |
| Minidoka County | ID |
| Owyhee County | ID |
| Payette County | ID |
| Aurora East School District 131 | IL |
| Boone County | IL |

| | |
|--|----|
| Bureau County | IL |
| Calhoun County | IL |
| Champaign County | IL |
| Christian County | IL |
| Coles County | IL |
| Cook County | IL |
| Dekalb County | IL |
| Dupage County | IL |
| Effingham County | IL |
| Franklin County | IL |
| Harrisburg city | IL |
| Henry County | IL |
| Herrin city | IL |
| Jefferson County | IL |
| Jersey County | IL |
| Johnson County | IL |
| Joliet Township High School District 204 | IL |
| Kane County | IL |
| Kankakee County | IL |
| Kendall County | IL |
| Lee County | IL |
| Livingston County | IL |
| Logan County | IL |
| Macon County | IL |
| Macoupin County | IL |
| Marion city | IL |
| Marion County | IL |
| Massac County | IL |
| Mchenry County | IL |
| Metropolis city | IL |
| Piatt County | IL |
| Princeton city | IL |
| Putnam County | IL |
| Rock Island County | IL |
| Rockford city | IL |
| Saline County | IL |
| Sangamon County | IL |
| Schuyler County | IL |
| St Clair County | IL |

| | |
|---|----|
| Stephenson County | IL |
| Thornton Township High School District 205 | IL |
| Thornton-Fractional Township High School District 215 | IL |
| Union County | IL |
| West Frankfort city | IL |
| Will County | IL |
| Winnebago County | IL |
| Alexandria city | IN |
| Allen County | IN |
| Atlanta town | IN |
| Beech Grove city | IN |
| Benton County | IN |
| Brownstown town | IN |
| Chandler town | IN |
| Danville town | IN |
| Delaware County | IN |
| Elwood city | IN |
| Evansville city | IN |
| Fishers city | IN |
| Fort Wayne city | IN |
| Franklin city | IN |
| Franklin County | IN |
| Gary city | IN |
| Greenwood city | IN |
| Hammond city | IN |
| Harrison County | IN |
| Howard County | IN |
| Huntington city | IN |
| Jackson County | IN |
| Jasper city | IN |
| Jeffersonville city | IN |
| Jennings County | IN |
| La Porte County | IN |
| Lafayette city | IN |
| Lake County | IN |
| Lawrence city | IN |
| Lawrence County | IN |
| Logansport city | IN |

| | |
|---------------------------------|----|
| Madison County | IN |
| Marion County-Indianapolis City | IN |
| Marshall County | IN |
| Martinsville city | IN |
| Mooresville town | IN |
| Morgan County | IN |
| Muncie city | IN |
| New Albany city | IN |
| New Castle city | IN |
| Noblesville city | IN |
| Pendleton town | IN |
| Peru city | IN |
| Plainfield town | IN |
| Porter County | IN |
| Portland city | IN |
| Richmond city | IN |
| Ripley County | IN |
| Seymour city | IN |
| Sheridan town | IN |
| South Bend city | IN |
| St Joseph County | IN |
| Starke County | IN |
| Terre Haute city | IN |
| Tippecanoe County | IN |
| Upland town | IN |
| Vanderburgh County | IN |
| Vigo County | IN |
| West Lafayette city | IN |
| Westfield city | IN |
| Zionsville town | IN |
| Bourbon County | KS |
| Cherokee County | KS |
| Cowley County | KS |
| Dickinson County | KS |
| Elk County | KS |
| Elkhart city | KS |
| Finney County | KS |
| Ford County | KS |
| Grant County | KS |

| | |
|---|----|
| Harvey County | KS |
| Johnson County | KS |
| Leavenworth County | KS |
| Manter city | KS |
| Meade County | KS |
| Montgomery County | KS |
| Morton County | KS |
| Overland Park city | KS |
| Reno County | KS |
| Sedgwick County | KS |
| Seward County | KS |
| Stanton County | KS |
| Ulysses city | KS |
| Unified Government of Wyandotte County/Kansas City, Kansas | KS |
| Wabaunsee County | KS |
| Wichita city | KS |
| Arh Tug Valley Health Services, Inc. f/k/a Highlands Hospital Corporation | KY |
| Baptist Health Madisonville, Inc. | KY |
| Bell County | KY |
| Bellefonte city | KY |
| Benham city | KY |
| Boone County | KY |
| Boyd County | KY |
| Breathitt County Public Schools | KY |
| Buckhorn city | KY |
| Bullitt County | KY |
| Bullitt County Public Schools | KY |
| Campbell County | KY |
| Christian County | KY |
| Clark County | KY |
| Covington city | KY |
| Edmonson County | KY |
| Estill County | KY |
| Estill County Public Schools | KY |

| | |
|--|----|
| Fayette County Public Schools | KY |
| Florence city | KY |
| Floyd County | KY |
| Franklin County | KY |
| Grayson city | KY |
| Grayson County Hospital Foundation, Inc. | KY |
| Greenup city | KY |
| Hardin County | KY |
| Harlan city | KY |
| Harrison County Public Schools | KY |
| Hart County Public Schools | KY |
| Henderson city | KY |
| Henderson County | KY |
| Hopkins County | KY |
| Hyden city | KY |
| Jefferson County Public Schools | KY |
| Jenkins city | KY |
| Jessamine County | KY |
| Johnson County Public School District | KY |
| Kenton County | KY |
| Knott County | KY |
| Knox County | KY |
| Lawrence County | KY |
| Lawrence County Public Schools | KY |
| Lexington-Fayette urban county | KY |
| London city | KY |
| Louisville/Jefferson County Metro Government | KY |
| Loyall city | KY |
| Lynch city | KY |
| Madison County | KY |
| Manchester city | KY |
| Martin County Public Schools | KY |
| Mccracken County | KY |

| | |
|--|----|
| Menifee County Public Schools | KY |
| Morehead city | KY |
| Oldham County | KY |
| Owsley County | KY |
| Owsley County Public Schools | KY |
| Paducah city | KY |
| Pike County | KY |
| Pikeville Medical Center Inc. d/b/a Pikeville Medical Center | KY |
| Pineville city | KY |
| Pippa Passes city | KY |
| Pulaski County | KY |
| Russell city | KY |
| Scott County | KY |
| Shelby County | KY |
| South Shore city | KY |
| St. Claire Medical Center, Inc. | KY |
| The Harrison Memorial Hospital, Inc. | KY |
| The Medical Center at Franklin, Inc. | KY |
| Vanceburg city | KY |
| Warren County | KY |
| Whitesburg city | KY |
| Whitley County | KY |
| Winchester city | KY |
| Wolfe County Public Schools | KY |
| Worthington city | KY |
| Acadia-St. Landry Hospital Service District dba Acadia-St. Landry Hospital | LA |
| Alexandria city | LA |
| Allen Parish | LA |
| Ascension Parish | LA |
| Ascension Parish School Board | LA |
| Avoyelles Parish | LA |
| Baldwin town | LA |
| Bastrop city | LA |

| | |
|---|----|
| Beauregard Parish | LA |
| Benton Fire No. 4 | LA |
| Berwick town | LA |
| Bogalusa city | LA |
| Bossier City | LA |
| Bossier Parish | LA |
| Bossier Parish Emergency Medical Services Ambulance District | LA |
| Caddo Fire Protection District No. 1 | LA |
| Caddo Parish | LA |
| Calcasieu Parish | LA |
| Coroner's Office of St. Tammany Parish | LA |
| DeSoto Fire Protection District No. 8 | LA |
| District Attorney of Rapides Parish | LA |
| District Attorney of Winn Parish | LA |
| Donaldsonville city | LA |
| East Baton Rouge Parish-Baton Rouge City | LA |
| East Carroll Parish | LA |
| Eunice city | LA |
| Evangeline Parish | LA |
| Ferriday town | LA |
| Franklin city | LA |
| Gramercy town | LA |
| Grant Parish | LA |
| Hospital Service District No. 1 of The Parish of Avoyelles, State of Louisiana, dba Bunkie General Hospital | LA |
| Hospital Service District No. 1 of The Parish of LaSalle, State of Louisiana. dba Hardtner Medical Center | LA |
| Iberia Parish | LA |
| Iberia Parish School Board | LA |

| | |
|---|----|
| Jefferson Davis Parish | LA |
| Jefferson Parish | LA |
| Jefferson Parish Hospital Service District 1 | LA |
| Jefferson Parish Hospital Service District 2 | LA |
| Kenner city | LA |
| Lafourche Parish | LA |
| LaFourche Parish School Board | LA |
| Lake Charles city | LA |
| Lake Providence town | LA |
| Lutcher town | LA |
| Madisonville town | LA |
| Mandeville city | LA |
| Monroe city | LA |
| Morehouse Parish | LA |
| Natchitoches city | LA |
| New Iberia city | LA |
| North Caddo Hospital Service District d/b/a North Caddo Medical Center | LA |
| Opelousas city | LA |
| Opelousas, General Hospital Authority, a Louisiana Public Trust dba Opelousas General Health System | LA |
| Orleans Parish-New Orleans City | LA |
| Ouachita Parish | LA |
| Patterson city | LA |
| Pearl River town | LA |
| Pineville city | LA |
| Rapides Parish | LA |
| Red River Fire Protection District | LA |
| Red River Parish | LA |
| Richwood town | LA |
| Sabine Parish | LA |
| Sheriff of Allen Parish | LA |
| Sheriff of Ascension Parish | LA |

| | |
|------------------------------------|----|
| Sheriff of Assumption Parish | LA |
| Sheriff of Avoyelles Parish | LA |
| Sheriff of Calcasieu Parish | LA |
| Sheriff of East Baton Rouge Parish | LA |
| Sheriff of East Carroll Parish | LA |
| Sheriff of Evangeline Parish | LA |
| Sheriff of Grant Parish | LA |
| Sheriff of Iberia Parish | LA |
| Sheriff of Jefferson Davis Parish | LA |
| Sheriff of Jefferson Parish | LA |
| Sheriff of Lafayette Parish | LA |
| Sheriff of Morehouse Parish | LA |
| Sheriff of Orleans Parish | LA |
| Sheriff of Ouachita Parish | LA |
| Sheriff of Rapides Parish | LA |
| Sheriff of Richland Parish | LA |
| Sheriff of Sabine Parish | LA |
| Sheriff of St. Bernard Parish | LA |
| Sheriff of St. Charles Parish | LA |
| Sheriff of St. Landry Parish | LA |
| Sheriff of St. Mary Parish | LA |
| Sheriff of St. Tammany Parish | LA |
| Sheriff of Vernon Parish | LA |
| Sheriff of Washington Parish | LA |
| Sheriff of West Carroll Parish | LA |
| Shreveport city | LA |
| Slidell city | LA |
| St Bernard Parish | LA |
| St Charles Parish | LA |
| St James Parish | LA |
| St John The Baptist Parish | LA |
| St Landry Parish | LA |
| St Martin Parish | LA |
| St Mary Parish | LA |
| St Tammany Parish | LA |
| St. Bernard Parish School Board | LA |
| St. James Parish School Board | LA |

| | |
|---|----|
| St. Martinville city | LA |
| St. Mary Parish School Board | LA |
| St. Tammany Fire Protection District No. 1 | LA |
| St. Tammany Fire Protection District No. 12 | LA |
| St. Tammany Fire Protection District No. 13 | LA |
| St. Tammany Fire Protection District No. 2 | LA |
| St. Tammany Fire Protection District No. 3 | LA |
| St. Tammany Fire Protection District No. 4 | LA |
| St. Tammany Fire Protection District No. 5 | LA |
| Vermilion Parish | LA |
| Vernon Parish | LA |
| Washington Parish | LA |
| Webster Parish | LA |
| West Ascension Parish Hospital Service District dba Prevost Memorial Hospital | LA |
| West Baton Rouge Fire Protection District No. 1 | LA |
| West Baton Rouge Parish | LA |
| West Carroll Parish | LA |
| West Monroe city | LA |
| Winn Parish | LA |
| ACUSHNET TOWN | MA |
| Agawam Town city | MA |
| Amesbury Town city | MA |
| ANDOVER TOWN | MA |
| AQUINNAH TOWN | MA |
| ATHOL TOWN | MA |
| AUBURN TOWN | MA |
| AYER TOWN | MA |
| Barnstable Town city | MA |
| BELCHERTOWN TOWN | MA |
| Beverly city | MA |
| BILLERICA TOWN | MA |

| | |
|-----------------------|----|
| Boston city | MA |
| Braintree Town city | MA |
| BREWSTER TOWN | MA |
| BRIDGEWATER TOWN | MA |
| Brockton city | MA |
| BROOKLINE TOWN | MA |
| Cambridge city | MA |
| CANTON TOWN | MA |
| CARVER TOWN | MA |
| CHARLTON TOWN | MA |
| CHELMSFORD TOWN | MA |
| Chelsea city | MA |
| Chicopee city | MA |
| CLARKSBURG TOWN | MA |
| CLINTON TOWN | MA |
| DANVERS TOWN | MA |
| DEDHAM TOWN | MA |
| DENNIS TOWN | MA |
| DOUGLAS TOWN | MA |
| DUDLEY TOWN | MA |
| EAST BRIDGEWATER TOWN | MA |
| EASTHAM TOWN | MA |
| Easthampton Town city | MA |
| EASTON TOWN | MA |
| Everett city | MA |
| FAIRHAVEN TOWN | MA |
| Fall River city | MA |
| FALMOUTH TOWN | MA |
| Fitchburg city | MA |
| FRAMINGHAM TOWN | MA |
| FREETOWN TOWN | MA |
| GEORGETOWN TOWN | MA |
| Gloucester city | MA |
| GRAFTON TOWN | MA |
| Greenfield Town city | MA |
| HANSON TOWN | MA |
| Haverhill city | MA |
| HOLLISTON TOWN | MA |
| Holyoke city | MA |

| | |
|-------------------------|----|
| HOPEDALE TOWN | MA |
| HULL TOWN | MA |
| KINGSTON TOWN | MA |
| LAKEVILLE TOWN | MA |
| LEICESTER TOWN | MA |
| Leominster city | MA |
| LEVERETT TOWN | MA |
| LONGMEADOW TOWN | MA |
| Lowell city | MA |
| LUDLOW TOWN | MA |
| LUNENBURG TOWN | MA |
| Lynn city | MA |
| LYNNFIELD TOWN | MA |
| Malden city | MA |
| MARBLEHEAD TOWN | MA |
| MARSHFIELD TOWN | MA |
| MASHPEE TOWN | MA |
| MATTAPOISETT TOWN | MA |
| Medford city | MA |
| Melrose city | MA |
| Methuen Town city | MA |
| MIDDLEBOROUGH TOWN | MA |
| MILFORD TOWN | MA |
| MILLBURY TOWN | MA |
| MILLIS TOWN | MA |
| NATICK TOWN | MA |
| New Bedford city | MA |
| Newburyport city | MA |
| NORTH ANDOVER TOWN | MA |
| NORTH ATTLEBOROUGH TOWN | MA |
| NORTH READING TOWN | MA |
| Northampton city | MA |
| NORTHBRIDGE TOWN | MA |
| NORTON TOWN | MA |
| NORWELL TOWN | MA |
| NORWOOD TOWN | MA |
| ORANGE TOWN | MA |
| OXFORD TOWN | MA |
| Palmer Town city | MA |

| | |
|-----------------------|----|
| Peabody city | MA |
| PEMBROKE TOWN | MA |
| PLAINVILLE TOWN | MA |
| PLYMOUTH TOWN | MA |
| PROVINCETOWN TOWN | MA |
| Quincy city | MA |
| RANDOLPH TOWN | MA |
| REHOBOTH TOWN | MA |
| Revere city | MA |
| ROCKLAND TOWN | MA |
| Salem city | MA |
| SALISBURY TOWN | MA |
| SANDWICH TOWN | MA |
| SCITUATE TOWN | MA |
| SEEKONK TOWN | MA |
| SHEFFIELD TOWN | MA |
| SHIRLEY TOWN | MA |
| SOMERSET TOWN | MA |
| Somerville city | MA |
| SOUTH HADLEY TOWN | MA |
| Southbridge Town city | MA |
| SPENCER TOWN | MA |
| Springfield city | MA |
| STONEHAM TOWN | MA |
| STOUGHTON TOWN | MA |
| STURBRIDGE TOWN | MA |
| SUDBURY TOWN | MA |
| SUTTON TOWN | MA |
| SWAMPSCOTT TOWN | MA |
| TEMPLETON TOWN | MA |
| TEWKSBURY TOWN | MA |
| TRURO TOWN | MA |
| TYNGSBOROUGH TOWN | MA |
| UPTON TOWN | MA |
| WAKEFIELD TOWN | MA |
| WALPOLE TOWN | MA |
| WARE TOWN | MA |
| WARREN TOWN | MA |
| Watertown Town city | MA |

| | |
|-------------------------------|----|
| WELLFLEET TOWN | MA |
| WEST BOYLSTON TOWN | MA |
| WEST BRIDGEWATER TOWN | MA |
| West Springfield Town city | MA |
| WESTBOROUGH TOWN | MA |
| WESTFORD TOWN | MA |
| Weymouth Town city | MA |
| WILLIAMSBURG TOWN | MA |
| WILMINGTON TOWN | MA |
| WINCHENDON TOWN | MA |
| Winthrop Town city | MA |
| Woburn city | MA |
| Worcester city | MA |
| Aberdeen city | MD |
| Anne Arundel County | MD |
| Baltimore city | MD |
| Baltimore City Public Schools | MD |
| Baltimore County | MD |
| Bel Air town | MD |
| Berlin town | MD |
| Bowie city | MD |
| Calvert County | MD |
| Cambridge city | MD |
| Caroline County | MD |
| Cecil County | MD |
| Charles County | MD |
| Charlestown town | MD |
| Dorchester County | MD |
| Frederick city | MD |
| Frederick County | MD |
| Garrett County | MD |
| Grantsville town | MD |
| Hagerstown city | MD |
| Harford County | MD |
| Havre de Grace city | MD |
| Howard County | MD |
| Laurel city | MD |
| Mountain Lake Park town | MD |
| North East town | MD |

| | |
|--|----|
| Oakland town | MD |
| Perryville town | MD |
| Prince Georges County | MD |
| Rockville city | MD |
| Seat Pleasant city | MD |
| Somerset County | MD |
| St Marys County | MD |
| Talbot County | MD |
| Vienna town | MD |
| Washington County | MD |
| Westminster city | MD |
| Wicomico County | MD |
| Androscoggin County | ME |
| Aroostook County | ME |
| Auburn city | ME |
| Augusta city | ME |
| Bangor city | ME |
| Bangor School Department | ME |
| Biddeford city | ME |
| Board of Education of Cape Elizabeth School Department | ME |
| Calais city | ME |
| Cumberland County | ME |
| Ellsworth School Department | ME |
| Kennebec County | ME |
| Knox County | ME |
| Lewiston city | ME |
| Lincoln County | ME |
| Maine Regional School Unit 10 | ME |
| Maine Regional School Unit 13 | ME |
| Maine Regional School Unit 25 | ME |
| Maine Regional School Unit 26 | ME |
| Maine Regional School Unit 29 | ME |
| Maine Regional School Unit 34 | ME |

| | |
|---|----|
| Maine Regional School Unit 40 | ME |
| Maine Regional School Unit 50 | ME |
| Maine Regional School Unit 57 | ME |
| Maine Regional School Unit 60 | ME |
| Maine Regional School Unit 71 | ME |
| Maine Regional School Unit 9 | ME |
| Maine School Administrative District 11 | ME |
| Maine School Administrative District 15 | ME |
| Maine School Administrative District 28/Five Town Central School District | ME |
| Maine School Administrative District 35 | ME |
| Maine School Administrative District 44 | ME |
| Maine School Administrative District 53 | ME |
| Maine School Administrative District 55 | ME |
| Maine School Administrative District 6 | ME |
| Maine School Administrative District 61 | ME |
| Maine School Administrative District 72 | ME |
| Penobscot County | ME |
| Portland city | ME |
| Portland School Department | ME |
| Rockland city | ME |
| Saco city | ME |
| Sagadahoc County | ME |
| Sanford city | ME |
| Somerset County | ME |
| St. George Municipal School District | ME |

| | |
|---|----|
| Waldo County | ME |
| Washington County | ME |
| Waterville city | ME |
| Waterville School Department | ME |
| York County | ME |
| Alcona County | MI |
| Alger County | MI |
| Alpena County | MI |
| Antrim County | MI |
| Arenac County | MI |
| Baraga County | MI |
| Bay County | MI |
| Benzie County | MI |
| Berrien County | MI |
| Branch County | MI |
| Calhoun County | MI |
| CANTON CHARTER TOWNSHIP | MI |
| Cass County | MI |
| Charlevoix County | MI |
| Chippewa County | MI |
| CLINTON CHARTER TOWNSHIP | MI |
| Clinton County | MI |
| Crawford County | MI |
| Delta County | MI |
| Detroit city | MI |
| Detroit Wayne, Mental Health Authority | MI |
| Dickinson County | MI |
| East Lansing city | MI |
| Eaton County | MI |
| Escanaba city | MI |
| Genesee County | MI |
| Grand Rapids city | MI |
| Grand Traverse County | MI |
| Grafton County | MI |
| Hillsdale County | MI |
| Houghton County | MI |
| HURON CHARTER TOWNSHIP | MI |

| | |
|--------------------------------|----|
| Ingham County | MI |
| Ionia County | MI |
| Iosco County | MI |
| Iron County | MI |
| Iron Mountain city | MI |
| Isabella County | MI |
| Jackson city | MI |
| Kalamazoo County | MI |
| Kent County | MI |
| Lake County | MI |
| Lansing city | MI |
| Leelanau County | MI |
| Lenawee County | MI |
| Livingston County | MI |
| Livonia city | MI |
| Luce County | MI |
| Macomb County | MI |
| Manistee County | MI |
| Marquette County | MI |
| Mason County | MI |
| Monroe County | MI |
| Montcalm County | MI |
| Montmorency County | MI |
| Muskegon County | MI |
| Newaygo County | MI |
| NORTHVILLE CHARTER TOWNSHIP | MI |
| Oakland County | MI |
| Oceana County | MI |
| Ogemaw County | MI |
| Ontonagon County | MI |
| Osceola County | MI |
| Otsego County | MI |
| PITTSFIELD CHARTER TOWNSHIP | MI |
| Pontiac city | MI |
| Presque Isle County | MI |
| Romulus city | MI |
| Roscommon County | MI |
| Saginaw County | MI |

| | |
|---------------------------------------|----|
| Sanilac County | MI |
| Sault Ste. Marie city | MI |
| Shiawassee County | MI |
| St Clair County | MI |
| Traverse City city | MI |
| Tuscola County | MI |
| VAN BUREN CHARTER TOWNSHIP | MI |
| Washtenaw County | MI |
| Wayne city | MI |
| Wayne County | MI |
| Westland city | MI |
| Wexford County | MI |
| Anoka County | MN |
| Dakota County | MN |
| Douglas County | MN |
| Hennepin County | MN |
| Mcleod County | MN |
| Meeker County | MN |
| Minneapolis city | MN |
| Minnetonka School District No. 276 | MN |
| Morrison County | MN |
| Mower County | MN |
| Ramsey County | MN |
| Sibley County | MN |
| St. Paul city | MN |
| Washington County | MN |
| Winona County | MN |
| Audrain County | MO |
| Boone County | MO |
| Buchanan County | MO |
| Butler County | MO |
| Callaway County | MO |
| Camden County | MO |
| Cape Girardeau County | MO |
| Cass County | MO |
| Chariton County | MO |
| Christian County | MO |

| | |
|--|----|
| Citizens Memorial Hospital District d/b/a Citizens Memorial Hospital | MO |
| Cole County | MO |
| Douglas County | MO |
| Franklin County | MO |
| Gasconade County | MO |
| Greene County | MO |
| Harrisonville city | MO |
| Howell County | MO |
| Independence city | MO |
| Iron County | MO |
| Jackson County | MO |
| Jasper County | MO |
| Jefferson County | MO |
| Johnson County | MO |
| Joplin city | MO |
| Kansas City city | MO |
| Knox County | MO |
| Lewis County | MO |
| Lincoln County | MO |
| Livingston County | MO |
| Madison County | MO |
| Maries County | MO |
| Miller County | MO |
| Moniteau County | MO |
| Montgomery County | MO |
| Morgan County | MO |
| Nodaway County | MO |
| Osage County | MO |
| Ozark County | MO |
| Pemiscot County | MO |
| Perry County | MO |
| Pettis County | MO |
| Phelps County | MO |
| Pulaski County | MO |
| Randolph County | MO |
| Reynolds County | MO |
| Ripley County | MO |
| Schuyler County | MO |

| | |
|----------------------------|----|
| Scott County | MO |
| Sedalia city | MO |
| Shannon County | MO |
| Shelby County | MO |
| St Charles County | MO |
| St Francois County | MO |
| St Louis County | MO |
| St. Joseph city | MO |
| Ste Genevieve County | MO |
| Stone County | MO |
| Taney County | MO |
| Texas County | MO |
| Warren County | MO |
| Washington County | MO |
| Webster County | MO |
| Wright County | MO |
| Adams County | MS |
| Amite County | MS |
| Amory city | MS |
| Arcola town | MS |
| Bolivar County | MS |
| Brookhaven city | MS |
| Centreville town | MS |
| Clarksdale city | MS |
| Columbia city | MS |
| Covington County | MS |
| Desoto County | MS |
| Forrest County | MS |
| Greenwood city | MS |
| Greenwood LeFlore Hospital | MS |
| Grenada city | MS |
| Grenada County | MS |
| Gulfport city | MS |
| Harrison County | MS |
| Hattiesburg city | MS |
| Hinds County | MS |
| Holly Springs city | MS |
| Indianola city | MS |
| Issaquena County | MS |

| | |
|---------------------------------|----|
| luka city | MS |
| Jackson city | MS |
| Jonestown town | MS |
| Lafayette County | MS |
| Laurel city | MS |
| Leflore County | MS |
| Lincoln County | MS |
| Long Beach city | MS |
| Lumberton city | MS |
| Madison County | MS |
| Marion County | MS |
| Meridian city | MS |
| Monroe County | MS |
| Mound Bayou city | MS |
| Neshoba County | MS |
| New Albany city | MS |
| Pascagoula city | MS |
| Pearl River County | MS |
| Philadelphia city | MS |
| Scott County | MS |
| Singing River Health System | MS |
| South Sunflower County Hospital | MS |
| Stone County | MS |
| Summit town | MS |
| Union County | MS |
| Washington County | MS |
| Anaconda-Deer Lodge County | MT |
| Cascade County | MT |
| Gallatin County | MT |
| Great Falls city | MT |
| Lake County | MT |
| Missoula city | MT |
| Missoula County | MT |
| Alamance County | NC |
| Alleghany County | NC |
| Beaufort County | NC |
| Brunswick County | NC |
| Buncombe County | NC |
| Burke County | NC |

| | |
|--------------------|----|
| Cabarrus County | NC |
| Caldwell County | NC |
| Camden County | NC |
| Canton town | NC |
| Carteret County | NC |
| Catawba County | NC |
| Cherokee County | NC |
| Cleveland County | NC |
| Columbus County | NC |
| Craven County | NC |
| Cumberland County | NC |
| Dare County | NC |
| Davidson County | NC |
| Davie County | NC |
| Duplin County | NC |
| Durham County | NC |
| Fayetteville city | NC |
| Forsyth County | NC |
| Franklin County | NC |
| Gaston County | NC |
| Granville County | NC |
| Greene County | NC |
| Greensboro city | NC |
| Guilford County | NC |
| Halifax County | NC |
| Haywood County | NC |
| Henderson city | NC |
| Hickory city | NC |
| Iredell County | NC |
| Jacksonville city | NC |
| Lee County | NC |
| Lenoir County | NC |
| Lincoln County | NC |
| Mecklenburg County | NC |
| Moore County | NC |
| New Hanover County | NC |
| Onslow County | NC |
| Orange County | NC |
| Pasquotank County | NC |

| | |
|--------------------|----|
| Pitt County | NC |
| Randolph County | NC |
| Richmond County | NC |
| Robeson County | NC |
| Rockingham County | NC |
| Rowan County | NC |
| Sampson County | NC |
| Scotland County | NC |
| Surry County | NC |
| Vance County | NC |
| Warren County | NC |
| Washington County | NC |
| Watauga County | NC |
| Wayne County | NC |
| Wilkes County | NC |
| Wilmington city | NC |
| Winston-Salem city | NC |
| Barnes County | ND |
| Benson County | ND |
| Bismarck city | ND |
| Burleigh County | ND |
| Devils Lake city | ND |
| Dickey County | ND |
| Dunn County | ND |
| Eddy County | ND |
| Foster County | ND |
| Grand Forks County | ND |
| La Moure County | ND |
| Lisbon city | ND |
| Mckenzie County | ND |
| McLean County | ND |
| Mercer County | ND |
| Mountrail County | ND |
| Pembina County | ND |
| Pierce County | ND |
| Ramsey County | ND |
| Ransom County | ND |
| Richland County | ND |
| Rolette County | ND |

| | |
|---|----|
| Sargent County | ND |
| Stark County | ND |
| Towner County | ND |
| Walsh County | ND |
| Ward County | ND |
| Wells County | ND |
| Williams County | ND |
| Douglas County | NE |
| Knox County | NE |
| Lincoln County | NE |
| Sarpy County | NE |
| South Sioux City city | NE |
| Belknap County | NH |
| BELMONT TOWN | NH |
| Berlin city | NH |
| Carroll County | NH |
| Cheshire County | NH |
| Claremont city | NH |
| Concord city | NH |
| Coos County | NH |
| DERRY TOWN | NH |
| Franklin city | NH |
| Goshen School District | NH |
| Grafton County | NH |
| Hillsborough County | NH |
| Kearsarge Regional School District - SAU 65 | NH |
| Keene city | NH |
| Laconia city | NH |
| Lebanon School District | NH |
| LONDONDERRY TOWN | NH |
| Manchester city | NH |
| Merrimack County | NH |
| Nashua city | NH |
| Pittsfield School District | NH |
| Rochester city | NH |
| Rockingham County | NH |
| Strafford County | NH |
| Sullivan County | NH |
| Tamworth School District | NH |

| | |
|--------------------------|----|
| Atlantic County | NJ |
| BARNEGAT TOWNSHIP | NJ |
| Bayonne city | NJ |
| Bergen County | NJ |
| BRICK TOWNSHIP | NJ |
| Burlington County | NJ |
| Camden County | NJ |
| Clifton city | NJ |
| Clinton town | NJ |
| Elizabeth city | NJ |
| Essex County | NJ |
| Hudson County | NJ |
| Hunterdon County | NJ |
| Jersey City city | NJ |
| Newark city | NJ |
| Ocean County | NJ |
| Paramus borough | NJ |
| Passaic County | NJ |
| Paterson city | NJ |
| Ridgefield borough | NJ |
| SADDLE BROOK TOWNSHIP | NJ |
| Sussex County | NJ |
| Trenton city | NJ |
| Vineland city | NJ |
| Albany city | NY |
| Albany County | NY |
| Allegany County | NY |
| Amityville village | NY |
| Amsterdam city | NY |
| Auburn city | NY |
| BABYLON TOWN | NY |
| Babylon village | NY |
| Bellmore Fire District | NY |
| Bellport village | NY |
| BROOKHAVEN TOWN | NY |
| Broome County | NY |
| Buffalo city | NY |
| Centereach Fire District | NY |
| Centerport Fire District | NY |

| | |
|-----------------------------|----|
| CLARKSTOWN TOWN | NY |
| Clinton County | NY |
| Columbia County | NY |
| Cortland County | NY |
| Dutchess County | NY |
| East Hampton village | NY |
| East Rockaway village | NY |
| Erie County | NY |
| Farmingdale village | NY |
| Floral Park village | NY |
| Franklin County | NY |
| Fulton County | NY |
| Garden City village | NY |
| Genesee County | NY |
| Geneva city | NY |
| Great Neck village | NY |
| Greene County | NY |
| Greenport village | NY |
| Hamilton County | NY |
| Hauppauge Fire District | NY |
| HAVERSTRAW TOWN | NY |
| HEMPSTEAD TOWN | NY |
| Hempstead village | NY |
| Herkimer County | NY |
| Herkimer village | NY |
| Hicksville Water District | NY |
| HUNTINGTON TOWN | NY |
| Island Park village | NY |
| Islandia village | NY |
| Islip Terrace Fire District | NY |
| ISLIP TOWN | NY |
| Ithaca city | NY |
| Jefferson County | NY |
| Kingston city | NY |
| Lackawanna city | NY |
| Lake Grove village | NY |
| Lawrence village | NY |
| Levittown Fire District | NY |
| Lewis County | NY |

| | |
|--|----|
| Lindenhurst village | NY |
| Lloyd Harbor village | NY |
| Long Beach city | NY |
| Lynbrook village | NY |
| Massapequa Park village | NY |
| Melville Fire District | NY |
| Merrick Library | NY |
| Mill Neck village | NY |
| Miller Place Fire District | NY |
| Monroe County | NY |
| Montgomery County | NY |
| Mount Sinai Fire District | NY |
| Nesconset Fire District | NY |
| New Hyde Park village | NY |
| New York City-Kings County, New York County, Queens County, Richmond County, Bronx County | NY |
| Niagara County | NY |
| Nissequogue village | NY |
| NORTH HEMPSTEAD TOWN | NY |
| North Merrick Fire District | NY |
| North Patchogue Fire District | NY |
| Northport village | NY |
| Ogdensburg city | NY |
| Old Westbury village | NY |
| Oneida County | NY |
| Onondaga County | NY |
| Ontario County | NY |
| Orange County | NY |
| ORANGETOWN TOWN | NY |
| Oswego County | NY |
| OYSTER BAY TOWN | NY |
| Patchogue village | NY |
| Plainview - Old Bethpage Public Library | NY |
| Plattsburgh city | NY |
| Poquott village | NY |
| Port Washington North village | NY |

| | |
|--------------------------------------|----|
| Port Washington Water District | NY |
| Poughkeepsie city | NY |
| POUGHKEEPSIE TOWN | NY |
| RAMAPO TOWN | NY |
| Rensselaer County | NY |
| Ridge Fire District | NY |
| RIVERHEAD TOWN | NY |
| Rochester city | NY |
| Rochester City School District | NY |
| Rockland County | NY |
| Rome city | NY |
| Roslyn Water District | NY |
| Saltaire village | NY |
| Saratoga County | NY |
| Saratoga Springs city | NY |
| Schenectady city | NY |
| Schenectady County | NY |
| Schoharie County | NY |
| Schuyler County | NY |
| Seneca County | NY |
| Smithtown Fire District | NY |
| SMITHTOWN TOWN | NY |
| South Farmingdale Fire District | NY |
| SOUTHAMPTON TOWN | NY |
| SOUTHOLD TOWN | NY |
| Southwestern Central School District | NY |
| St James Fire District | NY |
| St Lawrence County | NY |
| Steuben County | NY |
| Stewart Manor village | NY |
| Stony Brook Fire District | NY |
| STONY POINT TOWN | NY |
| Suffern village | NY |
| Sullivan County | NY |
| Syracuse city | NY |
| Tompkins County | NY |
| Troy city | NY |

| | |
|--|----|
| Ulster County | NY |
| Uniondale Fire District | NY |
| Utica city | NY |
| Valley Stream village | NY |
| Village of the Branch village | NY |
| Washington County | NY |
| West Hampton Dunes village | NY |
| West Haverstraw village | NY |
| West Hempstead Public Library | NY |
| Westbury village | NY |
| Westchester County | NY |
| Wyoming County | NY |
| Yonkers city | NY |
| Allen County | OH |
| Ashtabula County | OH |
| Aurora city | OH |
| Barberton city | OH |
| Board of Education of Boardman Local Schools | OH |
| Boston Heights village | OH |
| Broadview Heights city | OH |
| Brooklyn Heights village | OH |
| Butler County | OH |
| Cincinnati city | OH |
| Clermont County | OH |
| Cleveland city | OH |
| Clinton village | OH |
| Columbiana County | OH |
| COPLEY TOWNSHIP | OH |
| Coshocton County | OH |
| COVENTRY TOWNSHIP | OH |
| Cuyahoga County | OH |
| Cuyahoga Falls city | OH |
| Darke County | OH |
| Dayton city | OH |
| Delaware County | OH |
| East Cleveland city | OH |
| Elyria city | OH |
| Euclid city | OH |

| | |
|---|----|
| Fairfield city | OH |
| Fairfield County | OH |
| Fairlawn city | OH |
| Fayette County | OH |
| Findlay city | OH |
| Four County Board of Alcohol, Drug Addiction and Mental Health Services | OH |
| Franklin County | OH |
| Fulton County | OH |
| Garfield Heights city | OH |
| Geauga County | OH |
| Green city | OH |
| Hamilton city | OH |
| Hamilton County | OH |
| Hancock County | OH |
| Huron city | OH |
| Huron County | OH |
| Jackson County | OH |
| Kent city | OH |
| Lake County | OH |
| Lakemore village | OH |
| Lebanon city | OH |
| Lexington village | OH |
| Licking County | OH |
| Lima city | OH |
| Logan County | OH |
| Lorain city | OH |
| Lorain County | OH |
| Lucas County | OH |
| Lucas County Children Services Board of Trustees | OH |
| Lyndhurst city | OH |
| Macedonia city | OH |
| Marietta city | OH |
| Marion County | OH |
| Mayfield Heights city | OH |
| Meigs County | OH |

| | |
|---|----|
| Mental Health & Recovery Services Board of Allen, Auglaize, and Hardin Counties | OH |
| Mental Health & Recovery Services Board of Lucas County | OH |
| Middletown city | OH |
| Mogadore village | OH |
| Montgomery County | OH |
| Munroe Falls city | OH |
| Muskingum County | OH |
| New Franklin city | OH |
| Newburgh Heights village | OH |
| Noble County | OH |
| North Olmsted city | OH |
| North Ridgeville city | OH |
| North Royalton city | OH |
| Norton city | OH |
| Olmsted Falls city | OH |
| PAINESVILLE TOWNSHIP | OH |
| Parma city | OH |
| Parma Heights city | OH |
| Peninsula village | OH |
| Portage County | OH |
| Ravenna city | OH |
| Richfield village | OH |
| Ross County | OH |
| Sandusky County | OH |
| Seven Hills city | OH |
| Shelby County | OH |
| Silver Lake village | OH |
| SPRINGFIELD TOWNSHIP | OH |
| Stark County | OH |
| Stow city | OH |
| Strongsville city | OH |
| Summit County | OH |
| Tallmadge city | OH |
| Toledo city | OH |
| Trumbull County | OH |
| Tuscarawas County | OH |

| | |
|---------------------------|----|
| Warren city | OH |
| Warrensville Heights city | OH |
| Washington County | OH |
| Wickliffe city | OH |
| Williams County | OH |
| Ada city | OK |
| Altus city | OK |
| Atoka County | OK |
| Beckham County | OK |
| Bethany city | OK |
| Broken Arrow city | OK |
| Caddo County | OK |
| Choctaw County | OK |
| Cimarron County | OK |
| Cleveland County | OK |
| Coal County | OK |
| Collinsville city | OK |
| Comanche County | OK |
| Craig County | OK |
| Creek County | OK |
| Custer County | OK |
| Delaware County | OK |
| Dewey County | OK |
| Edmond city | OK |
| El Reno city | OK |
| Elk City city | OK |
| Enid city | OK |
| Garvin County | OK |
| Grady County | OK |
| Greer County | OK |
| Guthrie city | OK |
| Harper County | OK |
| Haskell County | OK |
| Hughes County | OK |
| Jackson County | OK |
| Jefferson County | OK |
| Jenks city | OK |
| Johnston County | OK |
| Kay County | OK |

| | |
|---------------------|----|
| Kiowa County | OK |
| Latimer County | OK |
| Lawton city | OK |
| Le Flore County | OK |
| Lincoln County | OK |
| Logan County | OK |
| Love County | OK |
| Major County | OK |
| Mayes County | OK |
| Mcclain County | OK |
| Mccurtain County | OK |
| Midwest City city | OK |
| Muskogee city | OK |
| Muskogee County | OK |
| Mustang city | OK |
| Noble County | OK |
| Nowata County | OK |
| Okfuskee County | OK |
| Oklahoma City | OK |
| Oklahoma County | OK |
| Okmulgee County | OK |
| Osage County | OK |
| Ottawa County | OK |
| Owasso city | OK |
| Pawnee County | OK |
| Payne County | OK |
| Pittsburg County | OK |
| Ponca City city | OK |
| Pottawatomie County | OK |
| Rogers County | OK |
| Seminole County | OK |
| Shawnee city | OK |
| Stephens County | OK |
| Stillwater city | OK |
| Texas County | OK |
| Tillman County | OK |
| Tulsa city | OK |
| Tulsa County | OK |
| Washington County | OK |

| | |
|--------------------------------------|----|
| Woods County | OK |
| Woodward County | OK |
| Yukon city | OK |
| Clackamas County | OR |
| Clatsop County | OR |
| Columbia County | OR |
| Coos County | OR |
| Jackson County | OR |
| Josephine County | OR |
| Lane County | OR |
| Multnomah County | OR |
| Portland city | OR |
| Washington County | OR |
| Yamhill County | OR |
| Adams County | PA |
| Allegheny County | PA |
| Armstrong County | PA |
| Beaver County | PA |
| BENSALEM TOWNSHIP | PA |
| Bradford County | PA |
| BRISTOL TOWNSHIP | PA |
| Bucks County | PA |
| Cambria County | PA |
| Carbon County | PA |
| Chester County | PA |
| Clarion County | PA |
| Clinton County | PA |
| Coatesville city | PA |
| Dauphin County | PA |
| Delaware County | PA |
| District Attorney of Beaver County | PA |
| District Attorney of Butler County | PA |
| District Attorney of Lawrence County | PA |
| District Attorney of Wyoming County | PA |
| Edwardsville borough | PA |
| Erie County | PA |

| | |
|---------------------------------------|----|
| Exeter borough | PA |
| FAIRVIEW TOWNSHIP | PA |
| Fayette County | PA |
| Forty Fort borough | PA |
| Franklin County | PA |
| Greene County | PA |
| HANOVER TOWNSHIP | PA |
| HANOVER TOWNSHIP | PA |
| Hazleton city | PA |
| Huntingdon County | PA |
| Kingston borough | PA |
| Lackawanna County | PA |
| Lawrence County | PA |
| Lock Haven city | PA |
| LOWER MAKEFIELD TOWNSHIP | PA |
| LOWER SOUTHAMPTON TOWNSHIP | PA |
| Luzerne County | PA |
| Mercer County | PA |
| MIDDLETOWN TOWNSHIP | PA |
| MIDDLETOWN TOWNSHIP | PA |
| Monroe County | PA |
| Morrisville borough | PA |
| Nanticoke city | PA |
| NEWTOWN TOWNSHIP | PA |
| NEWTOWN TOWNSHIP | PA |
| Norristown borough | PA |
| Northampton County | PA |
| Philadelphia County-Philadelphia City | PA |
| Pike County | PA |
| Pittsburgh city | PA |
| PLAINS TOWNSHIP | PA |
| Schuylkill County | PA |
| Sugar Notch borough | PA |
| Tioga County | PA |
| WARMINSTER TOWNSHIP | PA |
| WARRINGTON TOWNSHIP | PA |
| Washington County | PA |

| | |
|------------------------|----|
| WEST NORRITON TOWNSHIP | PA |
| West Pittston borough | PA |
| Westmoreland County | PA |
| WILKES BARRE TOWNSHIP | PA |
| Wilkes-Barre city | PA |
| WRIGHT TOWNSHIP | PA |
| Wyoming borough | PA |
| Aguada | PR |
| Aguadilla | PR |
| Aibonito | PR |
| Anasco | PR |
| Arecibo | PR |
| Barranquitas | PR |
| Cabo Rojo | PR |
| Camuy | PR |
| Canovanas | PR |
| Comerio | PR |
| Dorado | PR |
| Fajardo | PR |
| Guanica | PR |
| Guayanilla | PR |
| Hatillo | PR |
| Hormigueros | PR |
| Isabela | PR |
| Jayuya | PR |
| Juana Diaz | PR |
| Juncos | PR |
| Lares | PR |
| Las Marias | PR |
| Loiza | PR |
| Manati | PR |
| Maricao | PR |
| Moca | PR |
| Morovis | PR |
| Orocovis | PR |
| Penuelas | PR |
| Ponce | PR |
| Quebradillas | PR |
| Rincon | PR |

| | |
|-----------------------|----|
| Rio Grande | PR |
| Sabana Grande | PR |
| Salinas | PR |
| San German | PR |
| San Juan | PR |
| San Lorenzo | PR |
| Santa Isabel | PR |
| Toa Alta | PR |
| Trujillo Alto | PR |
| Vega Alta | PR |
| Vega Baja | PR |
| Yabucoa | PR |
| BARRINGTON TOWN | RI |
| BRISTOL TOWN | RI |
| BURRILLVILLE TOWN | RI |
| Central Falls city | RI |
| CHARLESTOWN TOWN | RI |
| COVENTRY TOWN | RI |
| Cranston city | RI |
| CUMBERLAND TOWN | RI |
| EAST GREENWICH TOWN | RI |
| East Providence city | RI |
| FOSTER TOWN | RI |
| GLOCESTER TOWN | RI |
| HOPKINTON TOWN | RI |
| JAMESTOWN TOWN | RI |
| JOHNSTON TOWN | RI |
| MIDDLETOWN TOWN | RI |
| NARRAGANSETT TOWN | RI |
| Newport city | RI |
| NORTH KINGSTOWN TOWN | RI |
| NORTH PROVIDENCE TOWN | RI |
| Pawtucket city | RI |
| PORTSMOUTH TOWN | RI |
| Providence city | RI |
| RICHMOND TOWN | RI |
| SCITUATE TOWN | RI |
| SMITHFIELD TOWN | RI |
| SOUTH KINGSTOWN TOWN | RI |

| | |
|---------------------|----|
| WARREN TOWN | RI |
| Warwick city | RI |
| WEST GREENWICH TOWN | RI |
| WEST WARWICK TOWN | RI |
| WESTERLY TOWN | RI |
| Woonsocket city | RI |
| Abbeville County | SC |
| Aiken County | SC |
| Allendale County | SC |
| Anderson County | SC |
| Bamberg County | SC |
| Barnwell County | SC |
| Beaufort County | SC |
| Berkeley County | SC |
| Calhoun County | SC |
| Charleston city | SC |
| Charleston County | SC |
| Cherokee County | SC |
| Chester city | SC |
| Chester County | SC |
| Chesterfield County | SC |
| Clarendon County | SC |
| Colleton County | SC |
| Dillon County | SC |
| Dorchester County | SC |
| Edgefield County | SC |
| Fairfield County | SC |
| Florence County | SC |
| Georgetown city | SC |
| Georgetown County | SC |
| Greenville County | SC |
| Greenwood County | SC |
| Hampton County | SC |
| Horry County | SC |
| Jasper County | SC |
| Kershaw County | SC |
| Lancaster County | SC |
| Laurens County | SC |
| Lee County | SC |

| | |
|-----------------------|----|
| Lexington County | SC |
| Marion County | SC |
| Marlboro County | SC |
| Mccormick County | SC |
| Mount Pleasant town | SC |
| Myrtle Beach city | SC |
| Newberry County | SC |
| North Charleston city | SC |
| Oconee County | SC |
| Orangeburg city | SC |
| Orangeburg County | SC |
| Pickens County | SC |
| Richland County | SC |
| Saluda County | SC |
| Spartanburg County | SC |
| Summerville town | SC |
| Sumter County | SC |
| Union County | SC |
| Williamsburg County | SC |
| York County | SC |
| Pennington County | SD |
| Alexandria town | TN |
| Algood city | TN |
| Anderson County | TN |
| Arlington town | TN |
| Baxter town | TN |
| Bedford County | TN |
| Bledsoe County | TN |
| Blount County | TN |
| Bradley County | TN |
| Campbell County | TN |
| Celina city | TN |
| Centertown town | TN |
| Claiborne County | TN |
| Clarksville city | TN |
| Clifton city | TN |
| Cocke County | TN |
| Columbia city | TN |
| Cookeville city | TN |

| | |
|--|----|
| Cornersville town | TN |
| Crossville city | TN |
| Cumberland County | TN |
| De Kalb County | TN |
| Eagleville city | TN |
| Fayetteville city | TN |
| Fentress County | TN |
| Franklin County | TN |
| Gatlinburg city | TN |
| Giles County | TN |
| Grainger County | TN |
| Greene County | TN |
| Grundy County | TN |
| Hamilton County | TN |
| Hancock County Board of Education | TN |
| Hawkins County | TN |
| Haywood County | TN |
| Henderson County | TN |
| Knox County | TN |
| Knoxville city | TN |
| La Vergne city | TN |
| Lewisburg city | TN |
| Lexington city | TN |
| Loudon County | TN |
| Lynchburg, Moore County metropolitan government | TN |
| Madison County | TN |
| Marion County | TN |
| Marshall County | TN |
| Mcminn County | TN |
| Meigs County | TN |
| Memphis city | TN |
| Metropolitan Government of Nashville & Davidson County | TN |
| Millington city | TN |
| Monroe County | TN |
| Montgomery County | TN |
| Mount Pleasant city | TN |
| Murfreesboro city | TN |

| | |
|---|----|
| Obion County | TN |
| Overton County | TN |
| Pickett County | TN |
| Polk County | TN |
| Putnam County | TN |
| Rhea County | TN |
| Roane County | TN |
| Rutherford County | TN |
| Rutledge Town | TN |
| Scott County | TN |
| Sequatchie County | TN |
| Sevier County | TN |
| Shelbyville city | TN |
| Smithville city | TN |
| Sparta city | TN |
| Spencer town | TN |
| Spring Hill city | TN |
| Union County | TN |
| Van Buren County | TN |
| Warren County | TN |
| Wartrace town | TN |
| Washington County | TN |
| Wayne County | TN |
| White County | TN |
| Williamson County | TN |
| Angelina County | TX |
| Bailey County | TX |
| Bexar County | TX |
| Bowie County | TX |
| Brazos County | TX |
| Clay County | TX |
| Coryell County | TX |
| Dallas County | TX |
| Dallas County Hospital District d/b/a Parkland Health & Hospital System | TX |
| Duval County | TX |
| Eagle Pass city | TX |
| El Campo Memorial Hospital | TX |
| Ellis County | TX |

| | |
|---|----|
| Freestone County | TX |
| Harris County Hospital District d/b/a Harris Health System | TX |
| Henderson County | TX |
| Jim Hogg County | TX |
| Jim Wells County | TX |
| Johnson County | TX |
| Kaufman County | TX |
| Kendall County | TX |
| Kleberg County | TX |
| Lamar County | TX |
| Laredo city | TX |
| Maverick County | TX |
| Mclennan County | TX |
| Montgomery County | TX |
| Rockwall County | TX |
| Rusk County | TX |
| San Antonio city | TX |
| Smith County | TX |
| Tarrant County | TX |
| Tarrant County Hospital District d/b/a JPS Health Network | TX |
| Titus County | TX |
| Webb County | TX |
| West Wharton County Hospital District | TX |
| Wichita County | TX |
| Williamson County | TX |
| Zavala County | TX |
| Beaver County | UT |
| Cache County | UT |
| Daggett County | UT |
| Duchesne County | UT |
| Emery County | UT |
| Garfield County | UT |
| Juab County | UT |
| Kane County | UT |
| Piute County | UT |
| Rich County | UT |

| | |
|---------------------------------|----|
| Salt Lake County | UT |
| Sevier County | UT |
| Summit County | UT |
| Tooele County | UT |
| Tri-County Health Department | UT |
| Uintah County | UT |
| Utah County | UT |
| Wasatch County | UT |
| Washington County | UT |
| Wayne County | UT |
| Weber County | UT |
| Accomack County | VA |
| Alexandria city | VA |
| Alleghany County | VA |
| Amherst County | VA |
| Arlington County | VA |
| Botetourt County | VA |
| Bristol city | VA |
| Buena Vista city | VA |
| Charlotte County | VA |
| Chesapeake city | VA |
| Chesterfield County | VA |
| Covington city | VA |
| Culpeper County | VA |
| Cumberland County | VA |
| Danville city | VA |
| Dickenson County | VA |
| Dinwiddie County | VA |
| Emporia city | VA |
| Fairfax city | VA |
| Fairfax County | VA |
| Fauquier County | VA |
| Floyd County | VA |
| Franklin County | VA |
| Frederick County | VA |
| Fredericksburg city | VA |
| Galax city | VA |
| Giles County | VA |
| Goochland County | VA |

| | |
|--------------------------------|----|
| Greensville County | VA |
| Halifax County | VA |
| Henrico County | VA |
| Henry County | VA |
| Hopewell city | VA |
| Isle Of Wight County | VA |
| King And Queen County | VA |
| Lee County | VA |
| Lexington city | VA |
| Loudoun County | VA |
| Louisa County | VA |
| Madison County | VA |
| Martinsville city | VA |
| Mecklenburg County | VA |
| Montgomery County | VA |
| Norfolk city | VA |
| Northampton County | VA |
| Northumberland County | VA |
| Norton city | VA |
| Page County | VA |
| Patrick County | VA |
| Pittsylvania County | VA |
| Portsmouth city | VA |
| Prince George County | VA |
| Prince William County | VA |
| Pulaski County | VA |
| Radford city | VA |
| Richmond city | VA |
| Richmond County | VA |
| Roanoke city | VA |
| Roanoke County | VA |
| Rockbridge County | VA |
| Salem city | VA |
| Scott County | VA |
| Shenandoah County | VA |
| Sheriff of Virginia Beach city | VA |
| Smyth County | VA |
| Stafford County | VA |
| Virginia Beach city | VA |

| | |
|------------------------|----|
| Warren County | VA |
| Washington County | VA |
| Waynesboro city | VA |
| Westmoreland County | VA |
| Winchester city | VA |
| Wise County | VA |
| BENNINGTON TOWN | VT |
| BRATTLEBORO TOWN | VT |
| SHARON TOWN | VT |
| St. Albans city | VT |
| Anacortes city | WA |
| Bainbridge Island city | WA |
| Burlington city | WA |
| Chelan County | WA |
| Clallam County | WA |
| Clark County | WA |
| Everett city | WA |
| Franklin County | WA |
| Island County | WA |
| Jefferson County | WA |
| Kent city | WA |
| King County | WA |
| Kirkland city | WA |
| Kitsap County | WA |
| Kittitas County | WA |
| Lakewood city | WA |
| Lewis County | WA |
| Lincoln County | WA |
| Mount Vernon city | WA |
| Olympia city | WA |
| Pierce County | WA |
| Seattle city | WA |
| Sedro-Woolley city | WA |
| Skagit County | WA |
| Snohomish County | WA |
| Spokane city | WA |
| Spokane County | WA |
| Tacoma city | WA |
| Thurston County | WA |

| | |
|--------------------|----|
| Vancouver city | WA |
| Walla Walla County | WA |
| Whatcom County | WA |
| Adams County | WI |
| Ashland County | WI |
| Barron County | WI |
| Bayfield County | WI |
| Brown County | WI |
| Buffalo County | WI |
| Burnett County | WI |
| Calumet County | WI |
| Chippewa County | WI |
| Clark County | WI |
| Columbia County | WI |
| Crawford County | WI |
| Cudahy city | WI |
| Dane County | WI |
| Dodge County | WI |
| Door County | WI |
| Douglas County | WI |
| Dunn County | WI |
| Florence County | WI |
| Fond Du Lac County | WI |
| Forest County | WI |
| Franklin city | WI |
| Grant County | WI |
| Green County | WI |
| Green Lake County | WI |
| Greenfield city | WI |
| Iowa County | WI |
| Iron County | WI |
| Jackson County | WI |
| Jefferson County | WI |
| Juneau County | WI |
| Kenosha city | WI |
| Kenosha County | WI |
| Kewaunee County | WI |
| La Crosse County | WI |
| Lafayette County | WI |

| | |
|--------------------------|----|
| Langlade County | WI |
| Lincoln County | WI |
| Manitowoc County | WI |
| Marathon County | WI |
| Marinette County | WI |
| Marquette County | WI |
| Menominee County | WI |
| Milwaukee city | WI |
| Milwaukee County | WI |
| Monroe County | WI |
| Mount Pleasant village | WI |
| Oak Creek city | WI |
| Oconto County | WI |
| Oneida County | WI |
| Outagamie County | WI |
| Ozaukee County | WI |
| Pepin County | WI |
| Pierce County | WI |
| Pleasant Prairie village | WI |
| Portage County | WI |
| Price County | WI |
| Racine County | WI |
| Richland County | WI |
| Rock County | WI |
| Rusk County | WI |
| Sauk County | WI |
| Sawyer County | WI |
| Shawano County | WI |
| Sheboygan County | WI |
| St Croix County | WI |
| Taylor County | WI |
| Trempealeau County | WI |
| Vernon County | WI |
| Vilas County | WI |
| Walworth County | WI |
| Washburn County | WI |
| Washington County | WI |
| Waukesha County | WI |
| Waupaca County | WI |

| | |
|-------------------|----|
| Waushara County | WI |
| Wauwatosa city | WI |
| West Allis city | WI |
| Winnebago County | WI |
| Wood County | WI |
| Casper city | WY |
| Cheyenne city | WY |
| Green River city | WY |
| Riverton city | WY |
| Rock Springs city | WY |
| Sweetwater County | WY |

EXHIBIT D

Intentionally Omitted

Exhibit E
List of Opioid Remediation Uses

Schedule A
Core Strategies

Settling States and Participating Subdivisions listed on Exhibit G may choose from among the abatement strategies listed in Schedule B. However, priority may be given to the following core abatement strategies (“*Core Strategies*”).¹

A. NALOXONE OR OTHER FDA-APPROVED DRUG TO REVERSE OPIOID OVERDOSES

Expand training for first responders, schools, community support groups and families; and

Increase distribution to individuals who are uninsured or whose insurance does not cover the needed service.

B. MEDICATION-ASSISTED TREATMENT (“MAT”) DISTRIBUTION AND OTHER OPIOID-RELATED TREATMENT

1. Increase distribution of MAT to individuals who are uninsured or whose insurance does not cover the needed service;
2. Provide education to school-based and youth-focused programs that discourage or prevent misuse;
3. Provide MAT education and awareness training to healthcare providers, EMTs, law enforcement, and other first responders; and
4. Provide treatment and recovery support services such as residential and inpatient treatment, intensive outpatient treatment, outpatient therapy or counseling, and recovery housing that allow or integrate medication and with other support services.

¹ As used in this Schedule A, words like “expand,” “fund,” “provide” or the like shall not indicate a preference for new or existing programs.

C. PREGNANT & POSTPARTUM WOMEN

1. Expand Screening, Brief Intervention, and Referral to Treatment (“*SBIRT*”) services to non-Medicaid eligible or uninsured pregnant women;
2. Expand comprehensive evidence-based treatment and recovery services, including MAT, for women with co-occurring Opioid Use Disorder (“*OUD*”) and other Substance Use Disorder (“*SUD*”) / Mental Health disorders for uninsured individuals for up to 12 months postpartum; and
3. Provide comprehensive wrap-around services to individuals with OUD, including housing, transportation, job placement/training, and childcare.

D. EXPANDING TREATMENT FOR NEONATAL ABSTINENCE SYNDROME (“*NAS*”)

1. Expand comprehensive evidence-based and recovery support for NAS babies;
2. Expand services for better continuum of care with infant-need dyad; and
3. Expand long-term treatment and services for medical monitoring of NAS babies and their families.

E. EXPANSION OF WARM HAND-OFF PROGRAMS AND RECOVERY SERVICES

1. Expand services such as navigators and on-call teams to begin MAT in hospital emergency departments;
2. Expand warm hand-off services to transition to recovery services;
3. Broaden scope of recovery services to include co-occurring SUD or mental health conditions;
4. Provide comprehensive wrap-around services to individuals in recovery, including housing, transportation, job placement/training, and childcare; and
5. Hire additional social workers or other behavioral health workers to facilitate expansions above.

F. TREATMENT FOR INCARCERATED POPULATION

1. Provide evidence-based treatment and recovery support, including MAT for persons with OUD and co-occurring SUD/MH disorders within and transitioning out of the criminal justice system; and
2. Increase funding for jails to provide treatment to inmates with OUD.

G. PREVENTION PROGRAMS

1. Funding for media campaigns to prevent opioid use (similar to the FDA's "Real Cost" campaign to prevent youth from misusing tobacco);
2. Funding for evidence-based prevention programs in schools;
3. Funding for medical provider education and outreach regarding best prescribing practices for opioids consistent with the CDC guidelines, including providers at hospitals (academic detailing);
4. Funding for community drug disposal programs; and
5. Funding and training for first responders to participate in pre-arrest diversion programs, post-overdose response teams, or similar strategies that connect at-risk individuals to behavioral health services and supports.

H. EXPANDING SYRINGE SERVICE PROGRAMS

1. Provide comprehensive syringe services programs with more wrap-around services, including linkage to OUD treatment, access to sterile syringes and linkage to care and treatment of infectious diseases.

I. EVIDENCE-BASED DATA COLLECTION AND RESEARCH ANALYZING THE EFFECTIVENESS OF THE ABATEMENT STRATEGIES WITHIN THE STATE

Schedule B

Approved Uses

Support treatment of Opioid Use Disorder (OUD) and any co-occurring Substance Use Disorder or Mental Health (SUD/MH) conditions through evidence-based or evidence-informed programs or strategies that may include, but are not limited to, the following:

| |
|----------------------------|
| PART ONE: TREATMENT |
|----------------------------|

A. TREAT OPIOID USE DISORDER (OUD)

Support treatment of Opioid Use Disorder (“*OUD*”) and any co-occurring Substance Use Disorder or Mental Health (“*SUD/MH*”) conditions through evidence-based or evidence-informed programs or strategies that may include, but are not limited to, those that:²

1. Expand availability of treatment for OUD and any co-occurring SUD/MH conditions, including all forms of Medication-Assisted Treatment (“*MAT*”) approved by the U.S. Food and Drug Administration.
2. Support and reimburse evidence-based services that adhere to the American Society of Addiction Medicine (“*ASAM*”) continuum of care for OUD and any co-occurring SUD/MH conditions.
3. Expand telehealth to increase access to treatment for OUD and any co-occurring SUD/MH conditions, including MAT, as well as counseling, psychiatric support, and other treatment and recovery support services.
4. Improve oversight of Opioid Treatment Programs (“*OTPs*”) to assure evidence-based or evidence-informed practices such as adequate methadone dosing and low threshold approaches to treatment.
5. Support mobile intervention, treatment, and recovery services, offered by qualified professionals and service providers, such as peer recovery coaches, for persons with OUD and any co-occurring SUD/MH conditions and for persons who have experienced an opioid overdose.
6. Provide treatment of trauma for individuals with OUD (*e.g.*, violence, sexual assault, human trafficking, or adverse childhood experiences) and family members (*e.g.*, surviving family members after an overdose or overdose fatality), and training of health care personnel to identify and address such trauma.

² As used in this Schedule B, words like “expand,” “fund,” “provide” or the like shall not indicate a preference for new or existing programs.

7. Support evidence-based withdrawal management services for people with OUD and any co-occurring mental health conditions.
8. Provide training on MAT for health care providers, first responders, students, or other supporting professionals, such as peer recovery coaches or recovery outreach specialists, including telementoring to assist community-based providers in rural or underserved areas.
9. Support workforce development for addiction professionals who work with persons with OUD and any co-occurring SUD/MH conditions.
10. Offer fellowships for addiction medicine specialists for direct patient care, instructors, and clinical research for treatments.
11. Offer scholarships and supports for behavioral health practitioners or workers involved in addressing OUD and any co-occurring SUD/MH or mental health conditions, including, but not limited to, training, scholarships, fellowships, loan repayment programs, or other incentives for providers to work in rural or underserved areas.
12. Provide funding and training for clinicians to obtain a waiver under the federal Drug Addiction Treatment Act of 2000 (“*DATA 2000*”) to prescribe MAT for OUD, and provide technical assistance and professional support to clinicians who have obtained a *DATA 2000* waiver.
13. Disseminate web-based training curricula, such as the American Academy of Addiction Psychiatry’s Provider Clinical Support Service–Opioids web-based training curriculum and motivational interviewing.
14. Develop and disseminate new curricula, such as the American Academy of Addiction Psychiatry’s Provider Clinical Support Service for Medication–Assisted Treatment.

B. SUPPORT PEOPLE IN TREATMENT AND RECOVERY

Support people in recovery from OUD and any co-occurring SUD/MH conditions through evidence-based or evidence-informed programs or strategies that may include, but are not limited to, the programs or strategies that:

1. Provide comprehensive wrap-around services to individuals with OUD and any co-occurring SUD/MH conditions, including housing, transportation, education, job placement, job training, or childcare.
2. Provide the full continuum of care of treatment and recovery services for OUD and any co-occurring SUD/MH conditions, including supportive housing, peer support services and counseling, community navigators, case management, and connections to community-based services.

3. Provide counseling, peer-support, recovery case management and residential treatment with access to medications for those who need it to persons with OUD and any co-occurring SUD/MH conditions.
4. Provide access to housing for people with OUD and any co-occurring SUD/MH conditions, including supportive housing, recovery housing, housing assistance programs, training for housing providers, or recovery housing programs that allow or integrate FDA-approved medication with other support services.
5. Provide community support services, including social and legal services, to assist in deinstitutionalizing persons with OUD and any co-occurring SUD/MH conditions.
6. Support or expand peer-recovery centers, which may include support groups, social events, computer access, or other services for persons with OUD and any co-occurring SUD/MH conditions.
7. Provide or support transportation to treatment or recovery programs or services for persons with OUD and any co-occurring SUD/MH conditions.
8. Provide employment training or educational services for persons in treatment for or recovery from OUD and any co-occurring SUD/MH conditions.
9. Identify successful recovery programs such as physician, pilot, and college recovery programs, and provide support and technical assistance to increase the number and capacity of high-quality programs to help those in recovery.
10. Engage non-profits, faith-based communities, and community coalitions to support people in treatment and recovery and to support family members in their efforts to support the person with OUD in the family.
11. Provide training and development of procedures for government staff to appropriately interact and provide social and other services to individuals with or in recovery from OUD, including reducing stigma.
12. Support stigma reduction efforts regarding treatment and support for persons with OUD, including reducing the stigma on effective treatment.
13. Create or support culturally appropriate services and programs for persons with OUD and any co-occurring SUD/MH conditions, including new Americans.
14. Create and/or support recovery high schools.
15. Hire or train behavioral health workers to provide or expand any of the services or supports listed above.

**C. CONNECT PEOPLE WHO NEED HELP TO THE HELP THEY NEED
(CONNECTIONS TO CARE)**

Provide connections to care for people who have—or are at risk of developing—OUD and any co-occurring SUD/MH conditions through evidence-based or evidence-informed programs or strategies that may include, but are not limited to, those that:

1. Ensure that health care providers are screening for OUD and other risk factors and know how to appropriately counsel and treat (or refer if necessary) a patient for OUD treatment.
2. Fund SBIRT programs to reduce the transition from use to disorders, including SBIRT services to pregnant women who are uninsured or not eligible for Medicaid.
3. Provide training and long-term implementation of SBIRT in key systems (health, schools, colleges, criminal justice, and probation), with a focus on youth and young adults when transition from misuse to opioid disorder is common.
4. Purchase automated versions of SBIRT and support ongoing costs of the technology.
5. Expand services such as navigators and on-call teams to begin MAT in hospital emergency departments.
6. Provide training for emergency room personnel treating opioid overdose patients on post-discharge planning, including community referrals for MAT, recovery case management or support services.
7. Support hospital programs that transition persons with OUD and any co-occurring SUD/MH conditions, or persons who have experienced an opioid overdose, into clinically appropriate follow-up care through a bridge clinic or similar approach.
8. Support crisis stabilization centers that serve as an alternative to hospital emergency departments for persons with OUD and any co-occurring SUD/MH conditions or persons that have experienced an opioid overdose.
9. Support the work of Emergency Medical Systems, including peer support specialists, to connect individuals to treatment or other appropriate services following an opioid overdose or other opioid-related adverse event.
10. Provide funding for peer support specialists or recovery coaches in emergency departments, detox facilities, recovery centers, recovery housing, or similar settings; offer services, supports, or connections to care to persons with OUD and any co-occurring SUD/MH conditions or to persons who have experienced an opioid overdose.
11. Expand warm hand-off services to transition to recovery services.

12. Create or support school-based contacts that parents can engage with to seek immediate treatment services for their child; and support prevention, intervention, treatment, and recovery programs focused on young people.
13. Develop and support best practices on addressing OUD in the workplace.
14. Support assistance programs for health care providers with OUD.
15. Engage non-profits and the faith community as a system to support outreach for treatment.
16. Support centralized call centers that provide information and connections to appropriate services and supports for persons with OUD and any co-occurring SUD/MH conditions.

D. ADDRESS THE NEEDS OF CRIMINAL JUSTICE-INVOLVED PERSONS

Address the needs of persons with OUD and any co-occurring SUD/MH conditions who are involved in, are at risk of becoming involved in, or are transitioning out of the criminal justice system through evidence-based or evidence-informed programs or strategies that may include, but are not limited to, those that:

1. Support pre-arrest or pre-arraignment diversion and deflection strategies for persons with OUD and any co-occurring SUD/MH conditions, including established strategies such as:
 1. Self-referral strategies such as the Angel Programs or the Police Assisted Addiction Recovery Initiative (“*PAARI*”);
 2. Active outreach strategies such as the Drug Abuse Response Team (“*DART*”) model;
 3. “Naloxone Plus” strategies, which work to ensure that individuals who have received naloxone to reverse the effects of an overdose are then linked to treatment programs or other appropriate services;
 4. Officer prevention strategies, such as the Law Enforcement Assisted Diversion (“*LEAD*”) model;
 5. Officer intervention strategies such as the Leon County, Florida Adult Civil Citation Network or the Chicago Westside Narcotics Diversion to Treatment Initiative; or
 6. Co-responder and/or alternative responder models to address OUD-related 911 calls with greater SUD expertise.

2. Support pre-trial services that connect individuals with OUD and any co-occurring SUD/MH conditions to evidence-informed treatment, including MAT, and related services.
3. Support treatment and recovery courts that provide evidence-based options for persons with OUD and any co-occurring SUD/MH conditions.
4. Provide evidence-informed treatment, including MAT, recovery support, harm reduction, or other appropriate services to individuals with OUD and any co-occurring SUD/MH conditions who are incarcerated in jail or prison.
5. Provide evidence-informed treatment, including MAT, recovery support, harm reduction, or other appropriate services to individuals with OUD and any co-occurring SUD/MH conditions who are leaving jail or prison or have recently left jail or prison, are on probation or parole, are under community corrections supervision, or are in re-entry programs or facilities.
6. Support critical time interventions (“CTI”), particularly for individuals living with dual-diagnosis OUD/serious mental illness, and services for individuals who face immediate risks and service needs and risks upon release from correctional settings.
7. Provide training on best practices for addressing the needs of criminal justice-involved persons with OUD and any co-occurring SUD/MH conditions to law enforcement, correctional, or judicial personnel or to providers of treatment, recovery, harm reduction, case management, or other services offered in connection with any of the strategies described in this section.

E. ADDRESS THE NEEDS OF PREGNANT OR PARENTING WOMEN AND THEIR FAMILIES, INCLUDING BABIES WITH NEONATAL ABSTINENCE SYNDROME

Address the needs of pregnant or parenting women with OUD and any co-occurring SUD/MH conditions, and the needs of their families, including babies with neonatal abstinence syndrome (“NAS”), through evidence-based or evidence-informed programs or strategies that may include, but are not limited to, those that:

1. Support evidence-based or evidence-informed treatment, including MAT, recovery services and supports, and prevention services for pregnant women—or women who could become pregnant—who have OUD and any co-occurring SUD/MH conditions, and other measures to educate and provide support to families affected by Neonatal Abstinence Syndrome.
2. Expand comprehensive evidence-based treatment and recovery services, including MAT, for uninsured women with OUD and any co-occurring SUD/MH conditions for up to 12 months postpartum.

3. Provide training for obstetricians or other healthcare personnel who work with pregnant women and their families regarding treatment of OUD and any co-occurring SUD/MH conditions.
4. Expand comprehensive evidence-based treatment and recovery support for NAS babies; expand services for better continuum of care with infant-need dyad; and expand long-term treatment and services for medical monitoring of NAS babies and their families.
5. Provide training to health care providers who work with pregnant or parenting women on best practices for compliance with federal requirements that children born with NAS get referred to appropriate services and receive a plan of safe care.
6. Provide child and family supports for parenting women with OUD and any co-occurring SUD/MH conditions.
7. Provide enhanced family support and child care services for parents with OUD and any co-occurring SUD/MH conditions.
8. Provide enhanced support for children and family members suffering trauma as a result of addiction in the family; and offer trauma-informed behavioral health treatment for adverse childhood events.
9. Offer home-based wrap-around services to persons with OUD and any co-occurring SUD/MH conditions, including, but not limited to, parent skills training.
10. Provide support for Children's Services—Fund additional positions and services, including supportive housing and other residential services, relating to children being removed from the home and/or placed in foster care due to custodial opioid use.

| |
|----------------------|
| PART TWO: PREVENTION |
|----------------------|

F. PREVENT OVER-PRESCRIBING AND ENSURE APPROPRIATE PRESCRIBING AND DISPENSING OF OPIOIDS

Support efforts to prevent over-prescribing and ensure appropriate prescribing and dispensing of opioids through evidence-based or evidence-informed programs or strategies that may include, but are not limited to, the following:

1. Funding medical provider education and outreach regarding best prescribing practices for opioids consistent with the Guidelines for Prescribing Opioids for Chronic Pain from the U.S. Centers for Disease Control and Prevention, including providers at hospitals (academic detailing).
2. Training for health care providers regarding safe and responsible opioid prescribing, dosing, and tapering patients off opioids.

3. Continuing Medical Education (CME) on appropriate prescribing of opioids.
4. Providing Support for non-opioid pain treatment alternatives, including training providers to offer or refer to multi-modal, evidence-informed treatment of pain.
5. Supporting enhancements or improvements to Prescription Drug Monitoring Programs (“PDMPs”), including, but not limited to, improvements that:
 1. Increase the number of prescribers using PDMPs;
 2. Improve point-of-care decision-making by increasing the quantity, quality, or format of data available to prescribers using PDMPs, by improving the interface that prescribers use to access PDMP data, or both; or
 3. Enable states to use PDMP data in support of surveillance or intervention strategies, including MAT referrals and follow-up for individuals identified within PDMP data as likely to experience OUD in a manner that complies with all relevant privacy and security laws and rules.
6. Ensuring PDMPs incorporate available overdose/naloxone deployment data, including the United States Department of Transportation’s Emergency Medical Technician overdose database in a manner that complies with all relevant privacy and security laws and rules.
7. Increasing electronic prescribing to prevent diversion or forgery.
8. Educating dispensers on appropriate opioid dispensing.

G. PREVENT MISUSE OF OPIOIDS

Support efforts to discourage or prevent misuse of opioids through evidence-based or evidence-informed programs or strategies that may include, but are not limited to, the following:

1. Funding media campaigns to prevent opioid misuse.
2. Corrective advertising or affirmative public education campaigns based on evidence.
3. Public education relating to drug disposal.
4. Drug take-back disposal or destruction programs.
5. Funding community anti-drug coalitions that engage in drug prevention efforts.
6. Supporting community coalitions in implementing evidence-informed prevention, such as reduced social access and physical access, stigma reduction—including staffing, educational campaigns, support for people in treatment or recovery, or

training of coalitions in evidence-informed implementation, including the Strategic Prevention Framework developed by the U.S. Substance Abuse and Mental Health Services Administration (“SAMHSA”).

7. Engaging non-profits and faith-based communities as systems to support prevention.
8. Funding evidence-based prevention programs in schools or evidence-informed school and community education programs and campaigns for students, families, school employees, school athletic programs, parent-teacher and student associations, and others.
9. School-based or youth-focused programs or strategies that have demonstrated effectiveness in preventing drug misuse and seem likely to be effective in preventing the uptake and use of opioids.
10. Create or support community-based education or intervention services for families, youth, and adolescents at risk for OUD and any co-occurring SUD/MH conditions.
11. Support evidence-informed programs or curricula to address mental health needs of young people who may be at risk of misusing opioids or other drugs, including emotional modulation and resilience skills.
12. Support greater access to mental health services and supports for young people, including services and supports provided by school nurses, behavioral health workers or other school staff, to address mental health needs in young people that (when not properly addressed) increase the risk of opioid or another drug misuse.

H. PREVENT OVERDOSE DEATHS AND OTHER HARMS (HARM REDUCTION)

Support efforts to prevent or reduce overdose deaths or other opioid-related harms through evidence-based or evidence-informed programs or strategies that may include, but are not limited to, the following:

1. Increased availability and distribution of naloxone and other drugs that treat overdoses for first responders, overdose patients, individuals with OUD and their friends and family members, schools, community navigators and outreach workers, persons being released from jail or prison, or other members of the general public.
2. Public health entities providing free naloxone to anyone in the community.
3. Training and education regarding naloxone and other drugs that treat overdoses for first responders, overdose patients, patients taking opioids, families, schools, community support groups, and other members of the general public.
4. Enabling school nurses and other school staff to respond to opioid overdoses, and provide them with naloxone, training, and support.

5. Expanding, improving, or developing data tracking software and applications for overdoses/naloxone revivals.
6. Public education relating to emergency responses to overdoses.
7. Public education relating to immunity and Good Samaritan laws.
8. Educating first responders regarding the existence and operation of immunity and Good Samaritan laws.
9. Syringe service programs and other evidence-informed programs to reduce harms associated with intravenous drug use, including supplies, staffing, space, peer support services, referrals to treatment, fentanyl checking, connections to care, and the full range of harm reduction and treatment services provided by these programs.
10. Expanding access to testing and treatment for infectious diseases such as HIV and Hepatitis C resulting from intravenous opioid use.
11. Supporting mobile units that offer or provide referrals to harm reduction services, treatment, recovery supports, health care, or other appropriate services to persons that use opioids or persons with OUD and any co-occurring SUD/MH conditions.
12. Providing training in harm reduction strategies to health care providers, students, peer recovery coaches, recovery outreach specialists, or other professionals that provide care to persons who use opioids or persons with OUD and any co-occurring SUD/MH conditions.
13. Supporting screening for fentanyl in routine clinical toxicology testing.

| |
|-------------------------------------|
| PART THREE: OTHER STRATEGIES |
|-------------------------------------|

I. FIRST RESPONDERS

In addition to items in section C, D and H relating to first responders, support the following:

1. Education of law enforcement or other first responders regarding appropriate practices and precautions when dealing with fentanyl or other drugs.
2. Provision of wellness and support services for first responders and others who experience secondary trauma associated with opioid-related emergency events.

J. LEADERSHIP, PLANNING AND COORDINATION

Support efforts to provide leadership, planning, coordination, facilitations, training and technical assistance to abate the opioid epidemic through activities, programs, or strategies that may include, but are not limited to, the following:

1. Statewide, regional, local or community regional planning to identify root causes of addiction and overdose, goals for reducing harms related to the opioid epidemic, and areas and populations with the greatest needs for treatment intervention services, and to support training and technical assistance and other strategies to abate the opioid epidemic described in this opioid abatement strategy list.
2. A dashboard to (a) share reports, recommendations, or plans to spend opioid settlement funds; (b) to show how opioid settlement funds have been spent; (c) to report program or strategy outcomes; or (d) to track, share or visualize key opioid- or health-related indicators and supports as identified through collaborative statewide, regional, local or community processes.
3. Invest in infrastructure or staffing at government or not-for-profit agencies to support collaborative, cross-system coordination with the purpose of preventing overprescribing, opioid misuse, or opioid overdoses, treating those with OUD and any co-occurring SUD/MH conditions, supporting them in treatment or recovery, connecting them to care, or implementing other strategies to abate the opioid epidemic described in this opioid abatement strategy list.
4. Provide resources to staff government oversight and management of opioid abatement programs.

K. TRAINING

In addition to the training referred to throughout this document, support training to abate the opioid epidemic through activities, programs, or strategies that may include, but are not limited to, those that:

1. Provide funding for staff training or networking programs and services to improve the capability of government, community, and not-for-profit entities to abate the opioid crisis.
2. Support infrastructure and staffing for collaborative cross-system coordination to prevent opioid misuse, prevent overdoses, and treat those with OUD and any co-occurring SUD/MH conditions, or implement other strategies to abate the opioid epidemic described in this opioid abatement strategy list (*e.g.*, health care, primary care, pharmacies, PDMPs, etc.).

L. RESEARCH

Support opioid abatement research that may include, but is not limited to, the following:

1. Monitoring, surveillance, data collection and evaluation of programs and strategies described in this opioid abatement strategy list.
2. Research non-opioid treatment of chronic pain.
3. Research on improved service delivery for modalities such as SBIRT that demonstrate promising but mixed results in populations vulnerable to opioid use disorders.
4. Research on novel harm reduction and prevention efforts such as the provision of fentanyl test strips.
5. Research on innovative supply-side enforcement efforts such as improved detection of mail-based delivery of synthetic opioids.
6. Expanded research on swift/certain/fair models to reduce and deter opioid misuse within criminal justice populations that build upon promising approaches used to address other substances (*e.g.*, Hawaii HOPE and Dakota 24/7).
7. Epidemiological surveillance of OUD-related behaviors in critical populations, including individuals entering the criminal justice system, including, but not limited to approaches modeled on the Arrestee Drug Abuse Monitoring (“ADAM”) system.
8. Qualitative and quantitative research regarding public health risks and harm reduction opportunities within illicit drug markets, including surveys of market participants who sell or distribute illicit opioids.
9. Geospatial analysis of access barriers to MAT and their association with treatment engagement and treatment outcomes.

Exhibit F-1
List of States and State Global Allocation Percentage

| | |
|-----------------------------|---------------|
| Alabama | 1.5958653635% |
| Alaska | 0.2283101787% |
| American Samoa | 0.0171221696% |
| Arizona | 2.3755949882% |
| Arkansas | 0.9322152924% |
| California | 9.9213830698% |
| Colorado | 1.6616291219% |
| Connecticut | 1.2938102647% |
| Delaware | 0.4420285052% |
| District of Columbia | 0.1799774824% |
| Florida | 7.0259134409% |
| Georgia | 2.7882080114% |
| Guam | 0.0480366565% |
| Hawaii | 0.3246488040% |
| Idaho | 0.4919080117% |
| Illinois | 3.3263363702% |
| Indiana | 2.2168933059% |
| Iowa | 0.7419256132% |
| Kansas | 0.7840793410% |
| Kentucky | 1.9963344879% |
| Louisiana | 1.4650905059% |
| Maine | 0.5293231313% |
| Maryland | 2.1106090494% |
| Massachusetts | 2.3035761083% |
| Michigan | 3.4020234989% |
| Minnesota | 1.2972597706% |
| Mississippi | 0.8624327860% |
| Missouri | 2.0056475170% |
| Montana | 0.3125481816% |
| N. Mariana Islands | 0.0167059202% |
| Nebraska | 0.4171546352% |
| Nevada | 1.2017657135% |
| New Hampshire | 0.5784834777% |
| New Jersey | 2.7551354545% |
| New Mexico | 0.7989379794% |
| New York | 5.3903813405% |
| North Carolina | 3.2502525994% |

| | |
|-----------------------|---------------|
| North Dakota | 0.1700251989% |
| Ohio | 4.3567051408% |
| Oklahoma | 1.5322312508% |
| Oregon | 1.3741405009% |
| Pennsylvania | 4.5882419559% |
| Puerto Rico | 0.7101195950% |
| Rhode Island | 0.4465429178% |
| South Carolina | 1.5393083548% |
| South Dakota | 0.1982071487% |
| Tennessee | 2.6881474977% |
| Texas | 6.2932157196% |
| Utah | 1.1466798699% |
| Vermont | 0.2544890561% |
| Virgin Islands | 0.0315673573% |
| Virginia | 2.2801150757% |
| Washington | 2.3189040182% |
| West Virginia | 1.0567416533% |
| Wisconsin | 1.7582560561% |
| Wyoming | 0.1668134842% |

Exhibit F-2

Overall Allocation Percentages (to be multiplied by \$4,788,165,456)

| | |
|-----------------------------|----------------|
| Alabama | 1.7164625355% |
| Alaska | 0.2455632394% |
| American Samoa | 0.0184160665% |
| Arizona | 2.5551151682% |
| Arkansas | 1.0026614155% |
| California | 10.6711272323% |
| Colorado | 1.7871959633% |
| Connecticut | 1.3915815821% |
| Delaware | 0.4754319419% |
| District of Columbia | 0.1935781130% |
| Georgia | 2.9989087439% |
| Guam | 0.0516667151% |
| Hawaii | 0.3491820313% |
| Idaho | 0.5290807685% |
| Illinois | 3.5777026624% |
| Indiana | 2.3844206358% |
| Iowa | 0.7979918283% |
| Kansas | 0.8433310507% |
| Kentucky | 2.1471945160% |
| Louisiana | 1.5758052164% |
| Maine | 0.5693232931% |
| Maryland | 2.2701046362% |
| Massachusetts | 2.4776539287% |
| Michigan | 3.6591093548% |
| Minnesota | 1.3952917621% |
| Mississippi | 0.9276055489% |
| Missouri | 2.1572113169% |
| Montana | 0.3361669829% |
| N. Mariana Islands | 0.0179683617% |
| Nebraska | 0.4486783905% |
| Nevada | 1.2925813611% |
| New Hampshire | 0.6221986137% |
| New Jersey | 2.9633369431% |
| New Mexico | 0.8593125342% |

| | |
|-----------------------|---------------|
| New York | 5.7977244413% |
| North Carolina | 3.4958693542% |
| North Dakota | 0.1828737503% |
| Ohio | 4.6859348686% |
| Oklahoma | 1.6480196875% |
| Oregon | 1.4779822548% |
| Pennsylvania | 4.9349685765% |
| Puerto Rico | 0.7637822767% |
| Rhode Island | 0.4802875019% |
| South Carolina | 1.6556315977% |
| South Dakota | 0.2131853681% |
| Tennessee | 2.8912868060% |
| Texas | 6.7687846717% |
| Utah | 1.2333327622% |
| Vermont | 0.2737204155% |
| Virgin Islands | 0.0339528555% |
| Virginia | 2.4524199807% |
| Washington | 2.4941401460% |
| West Virginia | 1.1365980484% |
| Wisconsin | 1.8911248512% |
| Wyoming | 0.1794193311% |

Exhibit G
Subdivisions Eligible to Receive Direct Allocations from the Subdivision Fund and
Subdivision Fund Allocation Percentages

The Subdivisions set forth on this Exhibit G are eligible to receive direct allocations from the Subdivision Fund, if such Subdivisions are otherwise eligible to receive such funds under this Agreement. By default, the Subdivisions set forth on this Exhibit G shall include all Subdivisions set forth on Exhibit G of the national opioid settlement agreement dated July 21, 2021 with Janssen Pharmaceuticals, Inc., et al., including all amendments up to the Preliminary Agreement Date of this Agreement. A State may elect to add any additional Subdivisions to this Exhibit G at any time prior to the Initial Participation Date.

Immediately upon the effectiveness of any State-Subdivision Agreement, Allocation Statute, Statutory Trust, or voluntary redistribution allowed by Section V.D.3 (or upon the effectiveness of an amendment to any State-Subdivision Agreement, Allocation Statute, Statutory Trust, or voluntary redistribution allowed by Section V.D.3) that addresses allocation from the Subdivision Fund, whether before or after the Initial Participation Date, this Exhibit G will automatically be amended to reflect the allocation from the Subdivision Fund pursuant to the State-Subdivision Agreement, Allocation Statute, Statutory Trust, or voluntary redistribution allowed by Section V.D.3.

For the avoidance of doubt, inclusion on this Exhibit G shall not create any claim for any amount of the Settlement Fund, and no such amounts shall be allocated or distributed to any Subdivision included herein if such Subdivision does not otherwise meet all requirements to receive any such funds pursuant to the Agreement.

| State ID | Qualifying Subdivision | Consolidated State Allocation |
|-----------------|-------------------------------|--------------------------------------|
| AL1 | Abbeville City, Alabama | 0.05373276788371% |
| AL2 | Alabaster City, Alabama | 0.50906155914420% |
| AL3 | Albertville City, Alabama | 0.30073173498551% |
| AL4 | Alexander City, Alabama | 0.31021586558805% |
| AL5 | Anniston City, Alabama | 0.80101152336447% |
| AL6 | Arab City, Alabama | 0.19249341507944% |
| AL7 | Argo Town, Alabama | 0.02394095067075% |
| AL8 | Ashland Town, Alabama | 0.03903714157458% |
| AL9 | Ashville City, Alabama | 0.01799180180480% |
| AL10 | Athens City, Alabama | 0.34982234331958% |
| AL11 | Attalla City, Alabama | 0.16452490218524% |
| AL12 | Auburn City, Alabama | 0.49379760320342% |
| AL13 | Autauga County, Alabama | 0.25196509791885% |
| AL14 | Baldwin County, Alabama | 1.47023732753838% |
| AL15 | Barbour County, Alabama | 0.07277031699064% |
| AL235 | Bay Minette City, Alabama | 0.12614031368064% |
| AL16 | Berry Town, Alabama | 0.02060389726110% |
| AL17 | Bessemer City, Alabama | 0.58643322270761% |
| AL18 | Bibb County, Alabama | 0.32904730429155% |
| AL19 | Birmingham City, Alabama | 4.18442675390468% |
| AL20 | Blount County, Alabama | 0.74378299576171% |
| AL21 | Boaz City, Alabama | 0.16593254403002% |
| AL22 | Brent City, Alabama | 0.06233303941215% |
| AL236 | Brewton City, Alabama | 0.22130588319049% |
| AL23 | Bridgeport City, Alabama | 0.00151300231408% |
| AL24 | Brookwood Town, Alabama | 0.00696629136887% |
| AL25 | Brundidge City, Alabama | 0.01089862331296% |
| AL26 | Bullock County, Alabama | 0.06418709145492% |

| State ID | Qualifying Subdivision | Consolidated State Allocation |
|-----------------|-------------------------------|--------------------------------------|
| AL27 | Butler County, Alabama | 0.05373624201937% |
| AL28 | Butler Town, Alabama | 0.08203304449913% |
| AL29 | Calera City, Alabama | 0.24319709382201% |
| AL30 | Calhoun County, Alabama | 0.73004532177506% |
| AL31 | Camp Hill Town, Alabama | 0.00607441256105% |
| AL32 | Carbon Hill City, Alabama | 0.09325758719295% |
| AL33 | Cedar Bluff Town, Alabama | 0.05726177540570% |
| AL34 | Center Point City, Alabama | 0.01073160505284% |
| AL35 | Centre City, Alabama | 0.14450358825257% |
| AL36 | Centreville City, Alabama | 0.02291656767950% |
| AL37 | Chambers County, Alabama | 0.42645541213545% |
| AL39 | Cherokee County, Alabama | 0.30474566041478% |
| AL40 | Cherokee Town, Alabama | 0.00837480986470% |
| AL41 | Chickasaw City, Alabama | 0.08065098787772% |
| AL237 | Childersburg City, Alabama | 0.09673766459870% |
| AL42 | Chilton County, Alabama | 0.65834253848868% |
| AL43 | Choctaw County, Alabama | 0.12575403525127% |
| AL44 | Clanton City, Alabama | 0.16879497206515% |
| AL45 | Clarke County, Alabama | 0.24012462668797% |
| AL46 | Clay County, Alabama | 0.16558350703617% |
| AL47 | Cleburne County, Alabama | 0.20515352257755% |
| AL48 | Cleveland Town, Alabama | 0.01274799988344% |
| AL49 | Coffee County, Alabama | 0.31178909707642% |
| AL50 | Colbert County, Alabama | 0.31838531182613% |
| AL238 | Columbiana City, Alabama | 0.05006719760858% |
| AL51 | Conecuh County, Alabama | 0.15445396734178% |
| AL52 | Coosa County, Alabama | 0.12178647492221% |
| AL53 | Cordova City, Alabama | 0.09563175305939% |

| State ID | Qualifying Subdivision | Consolidated State Allocation |
|-----------------|-------------------------------|--------------------------------------|
| AL54 | Covington County, Alabama | 0.45692575726444% |
| AL55 | Crenshaw County, Alabama | 0.14376470128801% |
| AL56 | Cullman City, Alabama | 0.53795721169973% |
| AL57 | Cullman County, Alabama | 0.89679454743357% |
| AL58 | Dadeville City, Alabama | 0.02418310117309% |
| AL59 | Dale County, Alabama | 0.24320907471975% |
| AL60 | Daleville City, Alabama | 0.07752611649176% |
| AL61 | Dallas County, Alabama | 0.20683597829357% |
| AL62 | Daphne City, Alabama | 0.32129647516618% |
| AL63 | Dauphin Island Town, Alabama | 0.04612275489251% |
| AL64 | De Kalb County, Alabama | 0.40059258260517% |
| AL65 | Decatur City, Alabama | 1.88368966680214% |
| AL66 | Demopolis City, Alabama | 0.14633737991542% |
| AL67 | Dora City, Alabama | 0.09240281994643% |
| AL68 | Dothan City, Alabama | 1.09030734534639% |
| AL69 | Double Springs Town, Alabama | 0.08025220905367% |
| AL70 | Douglas Town, Alabama | 0.00097275798472% |
| AL239 | East Brewton City, Alabama | 0.02656781932074% |
| AL71 | Elmore County, Alabama | 0.55644997087924% |
| AL72 | Enterprise City, Alabama | 0.33245406769430% |
| AL73 | Escambia County, Alabama | 0.65163401499834% |
| AL74 | Etowah County, Alabama | 1.02826912043695% |
| AL75 | Eufaula City, Alabama | 0.21259346526420% |
| AL76 | Evergreen City, Alabama | 0.04145059439568% |
| AL77 | Fairfield City, Alabama | 0.11699106378085% |
| AL78 | Fairhope City, Alabama | 0.22328055592462% |
| AL79 | Faunsdale Town, Alabama | 0.00027565805375% |
| AL80 | Fayette City, Alabama | 0.07882554063416% |

| State ID | Qualifying Subdivision | Consolidated State Allocation |
|-----------------|-------------------------------|--------------------------------------|
| AL81 | Fayette County, Alabama | 0.13876915395782% |
| AL82 | Florence City, Alabama | 0.89173419286246% |
| AL83 | Foley City, Alabama | 0.34393082614331% |
| AL84 | Fort Deposit Town, Alabama | 0.00516071488254% |
| AL85 | Fort Payne City, Alabama | 0.58210250156216% |
| AL86 | Franklin County, Alabama | 0.28807497174883% |
| AL87 | Fultondale City, Alabama | 0.09530547652440% |
| AL88 | Gadsden City, Alabama | 0.83652189774753% |
| AL90 | Geneva City, Alabama | 0.06639031036577% |
| AL91 | Geneva County, Alabama | 0.22068995465343% |
| AL92 | Georgiana Town, Alabama | 0.01833389052733% |
| AL93 | Geraldine Town, Alabama | 0.01101187364176% |
| AL94 | Gilbertown, Alabama | 0.00201561558522% |
| AL95 | Grant Town, Alabama | 0.01702349201247% |
| AL96 | Graysville City, Alabama | 0.03683772148497% |
| AL97 | Greene County, Alabama | 0.07053609060731% |
| AL98 | Greensboro City, Alabama | 0.02495617752877% |
| AL99 | Greenville City, Alabama | 0.17114173446901% |
| AL100 | Guin City, Alabama | 0.02535375501618% |
| AL101 | Gulf Shores City, Alabama | 0.48785192847313% |
| AL102 | Guntersville City, Alabama | 0.25418471345127% |
| AL103 | Gurley Town, Alabama | 0.00751669835675% |
| AL104 | Hale County, Alabama | 0.13189455379552% |
| AL105 | Haleyville City, Alabama | 0.14259976191105% |
| AL106 | Hamilton City, Alabama | 0.09032285168011% |
| AL107 | Hammondville Town, Alabama | 0.00490310934680% |
| AL108 | Hartselle City, Alabama | 0.06358502699195% |
| AL109 | Headland City, Alabama | 0.06278880055472% |

| State ID | Qualifying Subdivision | Consolidated State Allocation |
|-----------------|-------------------------------|--------------------------------------|
| AL110 | Helena City, Alabama | 0.13940462856652% |
| AL111 | Henagar City, Alabama | 0.03432173295908% |
| AL112 | Henry County, Alabama | 0.08134656178648% |
| AL113 | Homewood City, Alabama | 0.40003759755067% |
| AL114 | Hoover City, Alabama | 1.41830120728766% |
| AL115 | Houston County, Alabama | 0.55870611353893% |
| AL116 | Hueytown City, Alabama | 0.19444760015375% |
| AL117 | Huntsville City, Alabama | 3.18917672789720% |
| AL118 | Irondale City, Alabama | 0.17364096921920% |
| AL119 | Jackson County, Alabama | 0.15808077015917% |
| AL120 | Jacksonville City, Alabama | 0.25009708439633% |
| AL121 | Jasper City, Alabama | 1.40982301753567% |
| AL122 | Jefferson County, Alabama | 5.50780373047089% |
| AL123 | Killen Town, Alabama | 0.01833161772830% |
| AL124 | Lamar County, Alabama | 0.16280419850840% |
| AL125 | Lanett City, Alabama | 0.12800105424627% |
| AL126 | Lauderdale County, Alabama | 0.47859088932963% |
| AL127 | Lawrence County, Alabama | 0.45357831391636% |
| AL129 | Leeds City, Alabama | 0.14992359703585% |
| AL130 | Leesburg Town, Alabama | 0.01918722915732% |
| AL131 | Leighton Town, Alabama | 0.00564699646923% |
| AL132 | Level Plains Town, Alabama | 0.00350595484612% |
| AL133 | Limestone County, Alabama | 0.58188759217962% |
| AL134 | Lincoln City, Alabama | 0.18466222627409% |
| AL135 | Linden City, Alabama | 0.01718012033418% |
| AL136 | Locust Fork Town, Alabama | 0.00390814286871% |
| AL137 | Louisville Town, Alabama | 0.00463180207977% |
| AL138 | Lowndes County, Alabama | 0.06941452922326% |

| State ID | Qualifying Subdivision | Consolidated State Allocation |
|-----------------|-------------------------------|--------------------------------------|
| AL240 | Loxley Town, Alabama | 0.04113340905681% |
| AL139 | Luverne City, Alabama | 0.01532252921863% |
| AL140 | Macon County, Alabama | 0.13647706860490% |
| AL141 | Madison City, Alabama | 0.47088048355844% |
| AL142 | Madison County, Alabama | 1.31238390221929% |
| AL143 | Marengo County, Alabama | 0.04980089049941% |
| AL144 | Marion City, Alabama | 0.02355243191090% |
| AL145 | Marion County, Alabama | 0.22296850061784% |
| AL146 | Marshall County, Alabama | 0.74162828487587% |
| AL147 | McKenzie Town, Alabama | 0.00440552870209% |
| AL148 | Midfield City, Alabama | 0.00038923306812% |
| AL149 | Millbrook City, Alabama | 0.24754158163587% |
| AL150 | Mobile City, Alabama | 3.22757190115156% |
| AL151 | Mobile County, Alabama | 2.76021701591658% |
| AL152 | Monroe County, Alabama | 0.18825776187055% |
| AL153 | Monroeville City, Alabama | 0.10619523592115% |
| AL154 | Montgomery City, Alabama | 1.77726471583620% |
| AL155 | Montgomery County, Alabama | 0.98033322388421% |
| AL156 | Moody City, Alabama | 0.03620711715990% |
| AL157 | Morgan County, Alabama | 0.31373818458719% |
| AL158 | Moulton City, Alabama | 0.13546080275305% |
| AL159 | Mountain Brook City, Alabama | 0.35653362663731% |
| AL160 | Munford Town, Alabama | 0.02417891272917% |
| AL161 | Muscle Shoals City, Alabama | 0.26828019094231% |
| AL162 | Nauvoo Town, Alabama | 0.01870510354600% |
| AL163 | New Hope City, Alabama | 0.01307908176496% |
| AL164 | Northport City, Alabama | 0.42416628142128% |
| AL165 | Oakman Town, Alabama | 0.04189836827309% |

| State ID | Qualifying Subdivision | Consolidated State Allocation |
|-----------------|-------------------------------|--------------------------------------|
| AL166 | Oneonta City, Alabama | 0.27040610221760% |
| AL167 | Opelika City, Alabama | 0.53658372677752% |
| AL168 | Opp City, Alabama | 0.09265286030826% |
| AL169 | Orange Beach City, Alabama | 0.29416707967375% |
| AL170 | Oxford City, Alabama | 0.35237875519965% |
| AL171 | Ozark City, Alabama | 0.29499421617778% |
| AL172 | Parrish Town, Alabama | 0.11686245582433% |
| AL173 | Pelham City, Alabama | 0.68738196181712% |
| AL174 | Pell City, Alabama | 0.44443071991301% |
| AL175 | Perry County, Alabama | 0.05087894401632% |
| AL176 | Phenix City, Alabama | 0.62594382078864% |
| AL177 | Pickens County, Alabama | 0.28661898422184% |
| AL178 | Piedmont City, Alabama | 0.14348703018370% |
| AL179 | Pike County, Alabama | 0.02971580831969% |
| AL181 | Pleasant Grove City, Alabama | 0.05168400190121% |
| AL182 | Powell Town, Alabama | 0.00530497268382% |
| AL183 | Prattville City, Alabama | 0.60331346344410% |
| AL184 | Priceville Town, Alabama | 0.01217687795583% |
| AL185 | Prichard City, Alabama | 0.11003827933194% |
| AL186 | Ragland Town, Alabama | 0.01519801230036% |
| AL187 | Rainbow City, Alabama | 0.13460113275434% |
| AL188 | Rainsville City, Alabama | 0.18816655769234% |
| AL189 | Randolph County, Alabama | 0.17748105799125% |
| AL190 | Red Bay City, Alabama | 0.06274639661854% |
| AL241 | Roanoke City, Alabama | 0.10908084650639% |
| AL191 | Robertsdale City, Alabama | 0.08564458709446% |
| AL192 | Rockford Town, Alabama | 0.00588596505293% |
| AL193 | Russell County, Alabama | 0.17037596353878% |

| State ID | Qualifying Subdivision | Consolidated State Allocation |
|-----------------|-------------------------------|--------------------------------------|
| AL194 | Russellville City, Alabama | 0.31690084937415% |
| AL195 | Saraland City, Alabama | 0.24847953332688% |
| AL196 | Satsuma City, Alabama | 0.06260301546832% |
| AL197 | Scottsboro City, Alabama | 0.66355520306333% |
| AL198 | Selma City, Alabama | 0.26395099581907% |
| AL271 | Semmes City, Alabama | 0.04200467033057% |
| AL199 | Sheffield City, Alabama | 0.16093939937308% |
| AL200 | Shelby County, Alabama | 1.63752907032528% |
| AL201 | Sipsey Town, Alabama | 0.03758758282199% |
| AL202 | Slocomb City, Alabama | 0.04424009805052% |
| AL203 | Spanish Fort City, Alabama | 0.02939683721014% |
| AL204 | Springville City, Alabama | 0.05781214992503% |
| AL205 | St Clair County, Alabama | 1.03787114437202% |
| AL206 | Sumiton City, Alabama | 0.23258714845438% |
| AL242 | Summerdale Town, Alabama | 0.02450324115071% |
| AL207 | Sumter County, Alabama | 0.11813782076557% |
| AL208 | Sweet Water Town, Alabama | 0.00030000947192% |
| AL209 | Sylacauga City, Alabama | 0.23084021018303% |
| AL210 | Talladega City, Alabama | 0.22820288665750% |
| AL211 | Talladega County, Alabama | 0.51585677368324% |
| AL212 | Tallapoosa County, Alabama | 0.19470098477700% |
| AL213 | Tarrant City, Alabama | 0.09199699544540% |
| AL214 | Thomasville City, Alabama | 0.08852500271049% |
| AL215 | Troy City, Alabama | 0.32823721378024% |
| AL216 | Trussville City, Alabama | 0.24448154995938% |
| AL217 | Tuscaloosa City, Alabama | 1.95122494838196% |
| AL218 | Tuscaloosa County, Alabama | 1.01248511560961% |
| AL219 | Tuscumbia City, Alabama | 0.08432211027618% |

| State ID | Qualifying Subdivision | Consolidated State Allocation |
|-----------------|---|--------------------------------------|
| AL220 | Tuskegee City, Alabama | 0.09179124219610% |
| AL221 | Union Springs City, Alabama | 0.04230906305776% |
| AL222 | Uniontown, Alabama | 0.01814515080219% |
| AL223 | Vance Town, Alabama | 0.00962932999198% |
| AL224 | Vernon City, Alabama | 0.03170902060019% |
| AL225 | Vestavia Hills City, Alabama | 0.30835957321481% |
| AL226 | Walker County, Alabama | 1.46359656592768% |
| AL227 | Washington County, Alabama | 0.16134379525758% |
| AL228 | Weaver City, Alabama | 0.04227639968885% |
| AL229 | West Blocton Town, Alabama | 0.04044773805810% |
| AL243 | Wetumpka City, Alabama | 0.16601095559654% |
| AL230 | Wilcox County, Alabama | 0.08791066513276% |
| AL231 | Winfield City, Alabama | 0.19023873350485% |
| AL233 | Woodville Town, Alabama | 0.00046128079736% |
| AL234 | Yellow Bluff Town, Alabama | 0.00293074188026% |
| AL243 | Attentus Mouton, LLC d/b/a Lawrence Medical Center (Lawrence County Health Care Authority), Alabama | 0.14143420563150% |
| AL244 | Bibb County Healthcare Authority d/b/a Bibb Medical Center, Alabama | 0.52488215603592% |
| AL245 | Cullman Regional Medical Center, Inc. (Healthcare Authority of Cullman County), Alabama | 0.43745923357493% |
| AL246 | Dale County Healthcare Authority d/b/a Dale Medical Center, Alabama | 0.29945201925755% |
| AL247 | DCH Health Care Authority (Tuscaloosa) d/b/a DCH Regional Medical Center and Northport Medical Center, Alabama | 2.03896534839883% |

| State ID | Qualifying Subdivision | Consolidated State Allocation |
|-----------------|---|--------------------------------------|
| AL248 | Decatur Morgan Hospital-Parkway (Health Care Authority of the City of Huntsville), Alabama | 0.39470005890361% |
| AL249 | Escambia County Health Care Authority d/b/a D.W. McMillan Memorial Hospital and Atmore Community Hospital, Alabama | 0.15477293845133% |
| AL250 | Geneva County Health Care Authority d/b/a Wiregrass Medical Center, Alabama | 0.48787124726488% |
| AL251 | Greene County Health System, Alabama | 0.30954587690265% |
| AL252 | Health Care Authority of Clarke County d/b/a Grove Hill Memorial Hospital, Alabama | 0.10093886866801% |
| AL253 | Health Care Authority of the City of Huntsville d/b/a Huntsville Hospital, Alabama | 3.03261217443931% |
| AL254 | Healthcare Authority for Baptist Health, an affiliate of UAB Health System d/b/a Baptist Medical Center East (Montgomery), Alabama | 0.61909178627386% |
| AL255 | Healthcare Authority for Baptist Health, an affiliate of UAB Health System d/b/a Baptist Medical Center South (Montgomery), Alabama | 1.30211153244469% |
| AL256 | Healthcare Authority for Baptist Health, an affiliate of UAB Health System d/b/a Prattville Baptist Hospital, Alabama | 0.18505460879230% |
| AL257 | HH Health System-Athens Limestone, LLC d/b/a Athens Limestone Hospital (Healthcare Authority of the City of Huntsville), Alabama | 0.21708503564384% |

| State ID | Qualifying Subdivision | Consolidated State Allocation |
|-----------------|--|--------------------------------------|
| AL258 | HH Health System-Morgan, LLC d/b/a Decatur Morgan Hospital Decatur, Alabama | 1.08542517821921% |
| AL259 | HH Health Systems-Shoals LLC d/b/a Hellen Keller Hospital (Healthcare Authority of the City of Huntsville), Alabama | 0.56573675758889% |
| AL260 | HH Health Systems-Shoals, LLC d/b/a Red Bay Hospital (Healthcare Authority of the City of Huntsville), Alabama | 0.08222918705539% |
| AL261 | Jackson County Healthcare Authority, Alabama | 0.31247087184822% |
| AL262 | Jefferson County Board of Health, Alabama | 3.08543617986526% |
| AL263 | Lakeland Community Hospital HCA Winston County, Alabama | 0.19514849890595% |
| AL264 | Marshall County Health Care Authority, Alabama | 0.29602506041199% |
| AL265 | Marshall County Health Care Authority, Alabama | 0.64138762006979% |
| AL266 | Medical West Hospital Authority (UAB), Alabama | 0.83442806540712% |
| AL267 | Mobile County Board of Health, Alabama | 1.93445993855628% |
| AL268 | Monroe County Health Care Authority d/b/a Monroe County Hospital, Alabama | 0.16486682856498% |
| AL269 | Sylacauga Health Care Authority d/b/a Coosa Valley Medical Center, Alabama | 0.47777735715122% |
| AL270 | Tombigbee Health Care Authority d/b/a Brian W. Whitfield Memorial Hospital, Alabama | 0.20524238901961% |

| State ID | Qualifying Subdivision | Consolidated State Allocation |
|-----------------|--------------------------------------|--------------------------------------|
| AK1 | Anchorage Municipality, Alaska | 47.65780000000% |
| AK2 | Fairbanks City, Alaska | 5.12260000000% |
| AK3 | Fairbanks North Star Borough, Alaska | 10.96270000000% |
| AK4 | Juneau City and Borough, Alaska | 5.23240000000% |
| AK5 | Kenai Peninsula Borough, Alaska | 9.49220000000% |
| AK6 | Ketchikan Gateway Borough, Alaska | 2.24060000000% |
| AK7 | Kodiak Island Borough, Alaska | 2.18390000000% |
| AK8 | Matanuska-Susitna Borough, Alaska | 15.47260000000% |
| AK9 | Wasilla City, Alaska | 1.63510000000% |

| State ID | Qualifying Subdivision | Consolidated State Allocation |
|-----------------|-------------------------------|--------------------------------------|
| AZ1 | Apache County, Arizona | 0.3907470000% |
| AZ2 | Apache Junction City, Arizona | 0.2201340000% |
| AZ3 | Avondale City, Arizona | 0.5677140000% |
| AZ4 | Benson City, Arizona | 0.0652960000% |
| AZ5 | Bisbee City, Arizona | 0.0643685000% |
| AZ6 | Buckeye City, Arizona | 0.2664780000% |
| AZ7 | Bullhead City, Arizona | 0.6416380000% |
| AZ8 | Camp Verde Town, Arizona | 0.0416227000% |
| AZ9 | Carefree Town, Arizona | 0.0231720000% |
| AZ10 | Casa Grande City, Arizona | 0.2125144000% |
| AZ11 | Cave Creek Town, Arizona | 0.0347580000% |
| AZ12 | Chandler City, Arizona | 1.6567980000% |
| AZ13 | Chino Valley Town, Arizona | 0.0291788000% |
| AZ14 | Clarkdale Town, Arizona | 0.0308952000% |
| AZ15 | Clifton Town, Arizona | 0.0102870000% |
| AZ16 | Cochise County, Arizona | 1.1773685000% |
| AZ17 | Coconino County, Arizona | 1.2011808000% |
| AZ18 | Colorado City Town, Arizona | 0.0298778000% |
| AZ19 | Coolidge City, Arizona | 0.0644448000% |
| AZ20 | Cottonwood City, Arizona | 0.2098299000% |
| AZ21 | Dewey-Humboldt Town, Arizona | 0.0660814000% |
| AZ22 | Douglas City, Arizona | 0.1565620000% |
| AZ23 | Duncan Town, Arizona | 0.0002520000% |
| AZ24 | Eagar Town, Arizona | 0.1425540000% |
| AZ25 | El Mirage City, Arizona | 0.2259270000% |
| AZ26 | Eloy City, Arizona | 1.3418328000% |
| AZ27 | Flagstaff City, Arizona | 0.3114360000% |
| AZ28 | Florence Town, Arizona | 0.0456484000% |

| State ID | Qualifying Subdivision | Consolidated State Allocation |
|-----------------|-------------------------------|--------------------------------------|
| AZ29 | Fountain Hills Town, Arizona | 0.0984810000% |
| AZ30 | Fredonia Town, Arizona | 0.0052328000% |
| AZ31 | Gila Bend Town, Arizona | 0.0173790000% |
| AZ32 | Gila County, Arizona | 0.7780446000% |
| AZ33 | Gilbert Town, Arizona | 0.9906030000% |
| AZ34 | Glendale City, Arizona | 1.5235590000% |
| AZ35 | Globe City, Arizona | 0.1168266000% |
| AZ36 | Goodyear City, Arizona | 0.4402680000% |
| AZ37 | Graham County, Arizona | 0.4476494000% |
| AZ38 | Greenlee County, Arizona | 0.0794610000% |
| AZ39 | Guadalupe Town, Arizona | 0.0000000000% |
| AZ40 | Hayden Town, Arizona | 0.0263802000% |
| AZ41 | Holbrook City, Arizona | 0.0575625000% |
| AZ42 | Huachuca City Town, Arizona | 0.0168805000% |
| AZ43 | Jerome Town, Arizona | 0.0012873000% |
| AZ44 | Kearny Town, Arizona | 0.0107408000% |
| AZ45 | Kingman City, Arizona | 0.4853918000% |
| AZ46 | La Paz County, Arizona | 0.2670171000% |
| AZ47 | Lake Havasu City, Arizona | 0.6793526000% |
| AZ48 | Litchfield Park City, Arizona | 0.0231720000% |
| AZ49 | Mammoth Town, Arizona | 0.0061376000% |
| AZ50 | Marana Town, Arizona | 0.3841282000% |
| AZ51 | Maricopa City, Arizona | 0.1047228000% |
| AZ52 | Maricopa County, Arizona | 29.8513290000% |
| AZ53 | Mesa City, Arizona | 3.5105580000% |
| AZ54 | Miami Town, Arizona | 0.0309482000% |
| AZ55 | Mohave County, Arizona | 3.0617398000% |
| AZ56 | Navajo County, Arizona | 1.0789515000% |

| State ID | Qualifying Subdivision | Consolidated State Allocation |
|-----------------|--------------------------------|--------------------------------------|
| AZ57 | Nogales City, Arizona | 0.0834350000% |
| AZ58 | Oro Valley Town, Arizona | 0.3207284000% |
| AZ59 | Page City, Arizona | 0.0575608000% |
| AZ60 | Paradise Valley Town, Arizona | 0.1969620000% |
| AZ61 | Parker Town, Arizona | 0.0156219000% |
| AZ62 | Patagonia Town, Arizona | 0.0024790000% |
| AZ63 | Payson Town, Arizona | 0.1846614000% |
| AZ64 | Peoria City, Arizona | 0.8747430000% |
| AZ65 | Phoenix City, Arizona | 12.3275040000% |
| AZ66 | Pima County, Arizona | 13.4612693000% |
| AZ67 | Pima Town, Arizona | 0.0159618000% |
| AZ68 | Pinal County, Arizona | 2.0334636000% |
| AZ69 | Pinetop-Lakeside Town, Arizona | 0.0729125000% |
| AZ70 | Prescott City, Arizona | 0.5917289000% |
| AZ71 | Prescott Valley Town, Arizona | 0.3471419000% |
| AZ72 | Quartzsite Town, Arizona | 0.0183911000% |
| AZ73 | Queen Creek Town, Arizona | 0.0637230000% |
| AZ74 | Safford City, Arizona | 0.1929077000% |
| AZ75 | Sahuarita Town, Arizona | 0.1510407000% |
| AZ76 | San Luis City, Arizona | 0.0963840000% |
| AZ77 | Santa Cruz County, Arizona | 0.2840860000% |
| AZ78 | Scottsdale City, Arizona | 2.3114070000% |
| AZ79 | Sedona City, Arizona | 0.0690392000% |
| AZ80 | Show Low City, Arizona | 0.1441365000% |
| AZ81 | Sierra Vista City, Arizona | 0.3084865000% |
| AZ82 | Snowflake Town, Arizona | 0.0451290000% |
| AZ83 | Somerton City, Arizona | 0.0449792000% |
| AZ84 | South Tucson City, Arizona | 0.0578057000% |

| State ID | Qualifying Subdivision | Consolidated State Allocation |
|-----------------|-------------------------------|--------------------------------------|
| AZ85 | Springerville Town, Arizona | 0.0740370000% |
| AZ86 | St. Johns City, Arizona | 0.0826620000% |
| AZ87 | Star Valley Town, Arizona | 0.0039970000% |
| AZ88 | Superior Town, Arizona | 0.0168784000% |
| AZ89 | Surprise City, Arizona | 0.5677140000% |
| AZ90 | Taylor Town, Arizona | 0.0411380000% |
| AZ91 | Tempe City, Arizona | 1.8943110000% |
| AZ92 | Thatcher Town, Arizona | 0.0624092000% |
| AZ93 | Tolleson City, Arizona | 0.1564110000% |
| AZ94 | Tombstone City, Arizona | 0.0215180000% |
| AZ95 | Tucson City, Arizona | 4.2720277000% |
| AZ96 | Tusayan Town, Arizona | 0.0113096000% |
| AZ97 | Wellton Town, Arizona | 0.0122488000% |
| AZ98 | Wickenburg Town, Arizona | 0.0579300000% |
| AZ99 | Willcox City, Arizona | 0.0443345000% |
| AZ100 | Williams City, Arizona | 0.0324096000% |
| AZ101 | Winkelman Town, Arizona | 0.0011420000% |
| AZ102 | Winslow City, Arizona | 0.0950165000% |
| AZ103 | Yavapai County, Arizona | 2.9740921000% |
| AZ104 | Youngtown, Arizona | 0.0289650000% |
| AZ105 | Yuma City, Arizona | 0.5285056000% |
| AZ106 | Yuma County, Arizona | 1.3258824000% |

| State ID | Qualifying Subdivision | Consolidated State Allocation |
|-----------------|-------------------------------|--------------------------------------|
| AR1 | Adona City, Arkansas | 0.0020790506% |
| AR2 | Alexander City, Arkansas | 0.0103476018% |
| AR3 | Alicia Town, Arkansas | 0.0002309579% |
| AR4 | Allport Town, Arkansas | 0.0026587350% |
| AR5 | Alma City, Arkansas | 0.1875236673% |
| AR6 | Almyra Town, Arkansas | 0.0010881066% |
| AR7 | Alpena Town, Arkansas | 0.0141319347% |
| AR8 | Alzheimer City, Arkansas | 0.0071081808% |
| AR9 | Altus City, Arkansas | 0.0161149675% |
| AR10 | Amagon Town, Arkansas | 0.0016587759% |
| AR11 | Amity City, Arkansas | 0.0105947297% |
| AR12 | Anthonyville Town, Arkansas | 0.0010978372% |
| AR13 | Antoine Town, Arkansas | 0.0010576270% |
| AR14 | Arkadelphia City, Arkansas | 0.2710593166% |
| AR15 | Arkansas City, Arkansas | 0.0026365550% |
| AR16 | Arkansas County, Arkansas | 0.2272004928% |
| AR17 | Ash Flat City, Arkansas | 0.0560964456% |
| AR18 | Ashdown City, Arkansas | 0.0210645360% |
| AR19 | Ashley County, Arkansas | 0.3024558569% |
| AR20 | Atkins City, Arkansas | 0.0507540769% |
| AR21 | Aubrey Town, Arkansas | 0.0021166850% |
| AR22 | Augusta City, Arkansas | 0.0134645321% |
| AR23 | Austin City, Arkansas | 0.0201747613% |
| AR24 | Avoca Town, Arkansas | 0.0030227727% |
| AR25 | Bald Knob City, Arkansas | 0.1048227005% |
| AR26 | Banks Town, Arkansas | 0.0006822846% |
| AR27 | Barling City, Arkansas | 0.1588678563% |
| AR28 | Bassett Town, Arkansas | 0.0011499243% |

| State ID | Qualifying Subdivision | Consolidated State Allocation |
|-----------------|-------------------------------|--------------------------------------|
| AR29 | Batesville City, Arkansas | 0.1318965785% |
| AR30 | Bauxite Town, Arkansas | 0.0049816222% |
| AR31 | Baxter County, Arkansas | 0.8690235470% |
| AR32 | Bay City, Arkansas | 0.0250493472% |
| AR33 | Bearden City, Arkansas | 0.0161101022% |
| AR34 | Beaver Town, Arkansas | 0.0051365958% |
| AR35 | Beebe City, Arkansas | 0.2412092213% |
| AR36 | Beedeville Town, Arkansas | 0.0018030172% |
| AR37 | Bella Vista City, Arkansas | 0.5136648745% |
| AR38 | Bellefonte Town, Arkansas | 0.0008435545% |
| AR39 | Belleville City, Arkansas | 0.0050880860% |
| AR40 | Ben Lomond Town, Arkansas | 0.0012499489% |
| AR41 | Benton City, Arkansas | 1.3762616667% |
| AR42 | Benton County, Arkansas | 1.9493524156% |
| AR43 | Bentonville City, Arkansas | 1.3212148347% |
| AR44 | Bergman Town, Arkansas | 0.0080191338% |
| AR45 | Berryville City, Arkansas | 0.1767673815% |
| AR47 | Big Flat Town, Arkansas | 0.0005552148% |
| AR48 | Bigelow Town, Arkansas | 0.0028351731% |
| AR49 | Biggers Town, Arkansas | 0.0002571446% |
| AR50 | Birdsong Town, Arkansas | 0.0001210597% |
| AR51 | Black Oak Town, Arkansas | 0.0003079439% |
| AR52 | Black Rock City, Arkansas | 0.0020552966% |
| AR53 | Black Springs Town, Arkansas | 0.0007714338% |
| AR54 | Blevins City, Arkansas | 0.0042289340% |
| AR55 | Blue Eye Town, Arkansas | 0.0007084713% |
| AR56 | Blue Mountain Town, Arkansas | 0.0023457827% |
| AR57 | Bluff City Town, Arkansas | 0.0001956131% |

| State ID | Qualifying Subdivision | Consolidated State Allocation |
|-----------------|---------------------------------|--------------------------------------|
| AR58 | Blytheville City, Arkansas | 0.3444881956% |
| AR59 | Bodcaw Town, Arkansas | 0.0004892473% |
| AR60 | Bonanza City, Arkansas | 0.0271534397% |
| AR61 | Bono City, Arkansas | 0.0166311169% |
| AR62 | Boone County, Arkansas | 0.6844345049% |
| AR63 | Booneville City, Arkansas | 0.2395670446% |
| AR64 | Bradford City, Arkansas | 0.0196136795% |
| AR65 | Bradley City, Arkansas | 0.0127167093% |
| AR66 | Bradley County, Arkansas | 0.0903557767% |
| AR67 | Branch City, Arkansas | 0.0001595527% |
| AR68 | Briarcliff City, Arkansas | 0.0001841653% |
| AR69 | Brinkley City, Arkansas | 0.0788794288% |
| AR70 | Brookland City, Arkansas | 0.0336729211% |
| AR71 | Bryant City, Arkansas | 1.0536173112% |
| AR72 | Buckner City, Arkansas | 0.0065180504% |
| AR73 | Bull Shoals City, Arkansas | 0.0692543217% |
| AR74 | Burdette Town, Arkansas | 0.0001210597% |
| AR75 | Cabot City, Arkansas | 0.9626014299% |
| AR76 | Caddo Valley Town, Arkansas | 0.0447599031% |
| AR77 | Caldwell Town, Arkansas | 0.0042239256% |
| AR78 | Cale Town, Arkansas | 0.0007827384% |
| AR79 | Calhoun County, Arkansas | 0.1397959405% |
| AR80 | Calico Rock City, Arkansas | 0.0024459503% |
| AR81 | Calion City, Arkansas | 0.0029361993% |
| AR82 | Camden City, Arkansas | 0.4098542963% |
| AR83 | Cammack Village City, Arkansas | 0.0112054660% |
| AR84 | Campbell Station City, Arkansas | 0.0043090681% |
| AR85 | Caraway City, Arkansas | 0.0225855098% |

| State ID | Qualifying Subdivision | Consolidated State Allocation |
|-----------------|---------------------------------|--------------------------------------|
| AR86 | Carlisle City, Arkansas | 0.1468534652% |
| AR87 | Carroll County, Arkansas | 0.5928260605% |
| AR88 | Carthage City, Arkansas | 0.0016610654% |
| AR89 | Casa Town, Arkansas | 0.0015121018% |
| AR90 | Cash Town, Arkansas | 0.0012319187% |
| AR91 | Caulksville Town, Arkansas | 0.0006928738% |
| AR92 | Cave City, Arkansas | 0.0850463202% |
| AR93 | Cave Springs City, Arkansas | 0.0320796835% |
| AR94 | Cedarville City, Arkansas | 0.0178802072% |
| AR95 | Centerton City, Arkansas | 0.1131077079% |
| AR96 | Central City Town, Arkansas | 0.0174268772% |
| AR97 | Charleston City, Arkansas | 0.0410054775% |
| AR98 | Cherokee Village City, Arkansas | 0.2125413902% |
| AR99 | Cherry Valley City, Arkansas | 0.0081466329% |
| AR100 | Chester Town, Arkansas | 0.0004361585% |
| AR101 | Chicot County, Arkansas | 0.2832352637% |
| AR102 | Chidester City, Arkansas | 0.0007419559% |
| AR103 | Clarendon City, Arkansas | 0.0270484068% |
| AR104 | Clark County, Arkansas | 0.3342708117% |
| AR105 | Clarksville City, Arkansas | 0.2458837581% |
| AR106 | Clay County, Arkansas | 0.0479674136% |
| AR107 | Cleburne County, Arkansas | 0.3503158049% |
| AR108 | Cleveland County, Arkansas | 0.1143679597% |
| AR109 | Clinton City, Arkansas | 0.0824034689% |
| AR110 | Coal Hill City, Arkansas | 0.1328713526% |
| AR111 | Colt City, Arkansas | 0.0085205444% |
| AR112 | Columbia County, Arkansas | 0.0671663991% |
| AR113 | Concord Town, Arkansas | 0.0150785188% |

| State ID | Qualifying Subdivision | Consolidated State Allocation |
|-----------------|-------------------------------|--------------------------------------|
| AR114 | Conway City, Arkansas | 2.0922743015% |
| AR115 | Conway County, Arkansas | 0.5138971203% |
| AR116 | Corning City, Arkansas | 0.0191809554% |
| AR117 | Cotter City, Arkansas | 0.0233925747% |
| AR118 | Cotton Plant City, Arkansas | 0.0024986099% |
| AR119 | Cove Town, Arkansas | 0.0001777260% |
| AR120 | Coy Town, Arkansas | 0.0078196572% |
| AR121 | Craighead County, Arkansas | 0.9265189050% |
| AR122 | Crawford County, Arkansas | 0.9565887967% |
| AR123 | Crawfordsville Town, Arkansas | 0.0037229444% |
| AR124 | Crittenden County, Arkansas | 0.4864689351% |
| AR125 | Cross County, Arkansas | 0.3114968436% |
| AR126 | Crossett City, Arkansas | 0.2482926464% |
| AR127 | Cushman City, Arkansas | 0.0031235127% |
| AR128 | Daisy Town, Arkansas | 0.0019036142% |
| AR129 | Dallas County, Arkansas | 0.1170103816% |
| AR130 | Damascus Town, Arkansas | 0.0328833141% |
| AR131 | Danville City, Arkansas | 0.0554598088% |
| AR132 | Dardanelle City, Arkansas | 0.1270318663% |
| AR133 | Datto Town, Arkansas | 0.0002041989% |
| AR134 | De Queen City, Arkansas | 0.1825177187% |
| AR135 | De Valls Bluff City, Arkansas | 0.0153369512% |
| AR136 | Decatur City, Arkansas | 0.0461206088% |
| AR137 | Delaplaine Town, Arkansas | 0.0012409338% |
| AR138 | Delight City, Arkansas | 0.0019036142% |
| AR139 | Dell Town, Arkansas | 0.0049627334% |
| AR140 | Denning Town, Arkansas | 0.0066893371% |
| AR141 | Dermott City, Arkansas | 0.0098811069% |

| State ID | Qualifying Subdivision | Consolidated State Allocation |
|-----------------|-------------------------------|--------------------------------------|
| AR142 | Des Arc City, Arkansas | 0.0461902968% |
| AR143 | Desha County, Arkansas | 0.1880442527% |
| AR144 | Dewitt City, Arkansas | 0.0561472449% |
| AR145 | Diamond City, Arkansas | 0.0067481498% |
| AR146 | Diaz City, Arkansas | 0.0144799456% |
| AR147 | Dierks City, Arkansas | 0.0109843817% |
| AR148 | Donaldson Town, Arkansas | 0.0097288521% |
| AR149 | Dover City, Arkansas | 0.0357561215% |
| AR150 | Drew County, Arkansas | 0.4314342663% |
| AR151 | Dumas City, Arkansas | 0.0345209116% |
| AR152 | Dyer City, Arkansas | 0.0039248537% |
| AR153 | Dyess Town, Arkansas | 0.0004842389% |
| AR154 | Earle City, Arkansas | 0.0169920066% |
| AR155 | East Camden Town, Arkansas | 0.0077825952% |
| AR156 | Edmondson Town, Arkansas | 0.0080664988% |
| AR157 | Egypt Town, Arkansas | 0.0007186312% |
| AR158 | El Dorado City, Arkansas | 0.7549722601% |
| AR159 | Elaine City, Arkansas | 0.0061272536% |
| AR160 | Elkins City, Arkansas | 0.0584820092% |
| AR161 | Elm Springs City, Arkansas | 0.0169270407% |
| AR162 | Emerson Town, Arkansas | 0.0007712907% |
| AR163 | Emmet City, Arkansas | 0.0006732695% |
| AR164 | England City, Arkansas | 0.1277733929% |
| AR165 | Enola Town, Arkansas | 0.0166283981% |
| AR166 | Etowah Town, Arkansas | 0.0016945500% |
| AR167 | Eudora City, Arkansas | 0.0090127967% |
| AR168 | Eureka Springs City, Arkansas | 0.3891361972% |
| AR169 | Evening Shade City, Arkansas | 0.0112877465% |

| State ID | Qualifying Subdivision | Consolidated State Allocation |
|-----------------|----------------------------------|--------------------------------------|
| AR170 | Everton Town, Arkansas | 0.0023825585% |
| AR171 | Fairfield Bay City, Arkansas | 0.0994183710% |
| AR172 | Fargo Town, Arkansas | 0.0003540210% |
| AR173 | Farmington City, Arkansas | 0.0908450240% |
| AR174 | Faulkner County, Arkansas | 1.0072116540% |
| AR175 | Fayetteville City, Arkansas | 2.1103658624% |
| AR176 | Felsenthal Town, Arkansas | 0.0017181610% |
| AR177 | Fifty-Six City, Arkansas | 0.0004614866% |
| AR178 | Fisher City, Arkansas | 0.0019605666% |
| AR179 | Flippin City, Arkansas | 0.0956901320% |
| AR180 | Fordyce City, Arkansas | 0.0545063561% |
| AR181 | Foreman City, Arkansas | 0.0020583016% |
| AR182 | Forrest City, Arkansas | 0.2961090931% |
| AR183 | Fort Smith City, Arkansas | 3.8434930088% |
| AR184 | Fouke City, Arkansas | 0.0054372418% |
| AR185 | Fountain Hill Town, Arkansas | 0.0007150537% |
| AR186 | Fountain Lake Town, Arkansas | 0.0028270166% |
| AR187 | Fourche Town, Arkansas | 0.0009659021% |
| AR188 | Franklin County, Arkansas | 0.5981687154% |
| AR189 | Franklin Town, Arkansas | 0.0147063245% |
| AR190 | Fredonia (Biscoe) Town, Arkansas | 0.0078030580% |
| AR191 | Friendship Town, Arkansas | 0.0051302995% |
| AR192 | Fulton County, Arkansas | 0.4958178657% |
| AR193 | Fulton Town, Arkansas | 0.0066352466% |
| AR194 | Garfield Town, Arkansas | 0.0074476060% |
| AR195 | Garland County, Arkansas | 1.7334588443% |
| AR196 | Garland Town, Arkansas | 0.0002891982% |
| AR197 | Garner Town, Arkansas | 0.0077934705% |

| State ID | Qualifying Subdivision | Consolidated State Allocation |
|-----------------|-------------------------------|--------------------------------------|
| AR198 | Gassville City, Arkansas | 0.0727563250% |
| AR199 | Gateway Town, Arkansas | 0.0062878080% |
| AR200 | Gentry City, Arkansas | 0.0904861377% |
| AR201 | Georgetown, Arkansas | 0.0040265954% |
| AR202 | Gilbert Town, Arkansas | 0.0024831554% |
| AR203 | Gillett City, Arkansas | 0.0114616089% |
| AR204 | Gillham Town, Arkansas | 0.0013801668% |
| AR205 | Gilmore City, Arkansas | 0.0000954454% |
| AR206 | Glenwood City, Arkansas | 0.0480021861% |
| AR207 | Goshen Town, Arkansas | 0.0031660124% |
| AR208 | Gosnell City, Arkansas | 0.0272347186% |
| AR209 | Gould City, Arkansas | 0.0171248002% |
| AR210 | Grady City, Arkansas | 0.0313103962% |
| AR211 | Grannis City, Arkansas | 0.0009242610% |
| AR212 | Grant County, Arkansas | 0.2664481715% |
| AR213 | Gravette City, Arkansas | 0.0803454535% |
| AR214 | Green Forest City, Arkansas | 0.1176088116% |
| AR215 | Greenbrier City, Arkansas | 0.0720066419% |
| AR216 | Greene County, Arkansas | 0.5298528213% |
| AR217 | Greenland City, Arkansas | 0.0237445924% |
| AR218 | Greenway City, Arkansas | 0.0004757962% |
| AR219 | Greenwood City, Arkansas | 0.2310067194% |
| AR220 | Greers Ferry City, Arkansas | 0.0499860774% |
| AR221 | Griffithville Town, Arkansas | 0.0045461792% |
| AR222 | Grubbs City, Arkansas | 0.0056885194% |
| AR223 | Guion Town, Arkansas | 0.0188333737% |
| AR224 | Gum Springs Town, Arkansas | 0.0030512489% |
| AR225 | Gurdon City, Arkansas | 0.0633258293% |

| State ID | Qualifying Subdivision | Consolidated State Allocation |
|-----------------|-----------------------------------|--------------------------------------|
| AR226 | Guy City, Arkansas | 0.0155481618% |
| AR227 | Hackett City, Arkansas | 0.0171567108% |
| AR228 | Hamburg City, Arkansas | 0.0524650830% |
| AR229 | Hampton City, Arkansas | 0.0149258347% |
| AR230 | Hardy City, Arkansas | 0.0225704847% |
| AR231 | Harrell Town, Arkansas | 0.0015608978% |
| AR232 | Harrisburg City, Arkansas | 0.0610374284% |
| AR233 | Harrison City, Arkansas | 0.7509041666% |
| AR234 | Hartford City, Arkansas | 0.0079703379% |
| AR235 | Hartman City, Arkansas | 0.0041808536% |
| AR236 | Haskell City, Arkansas | 0.0719017520% |
| AR237 | Hatfield Town, Arkansas | 0.0003119506% |
| AR238 | Havana City, Arkansas | 0.0028832535% |
| AR239 | Haynes Town, Arkansas | 0.0021807923% |
| AR240 | Hazen City, Arkansas | 0.0648458015% |
| AR241 | Heber Springs City, Arkansas | 0.3767547633% |
| AR242 | Hector Town, Arkansas | 0.0046732490% |
| AR243 | Helena-West Helena City, Arkansas | 0.1739214762% |
| AR244 | Hempstead County, Arkansas | 0.2734659153% |
| AR245 | Hermitage City, Arkansas | 0.0121839606% |
| AR246 | Hickory Ridge City, Arkansas | 0.0037770349% |
| AR247 | Higden Town, Arkansas | 0.0085654767% |
| AR248 | Higginson Town, Arkansas | 0.0151972889% |
| AR249 | Highfill Town, Arkansas | 0.0156011076% |
| AR250 | Highland City, Arkansas | 0.0298718460% |
| AR251 | Hindsville Town, Arkansas | 0.0033816590% |
| AR252 | Holland City, Arkansas | 0.0148864831% |

| State ID | Qualifying Subdivision | Consolidated State Allocation |
|-----------------|-------------------------------|--------------------------------------|
| AR253 | Holly Grove City, Arkansas | 0.0044608936% |
| AR254 | Hope City, Arkansas | 0.2248866206% |
| AR255 | Horatio City, Arkansas | 0.0029417800% |
| AR256 | Horseshoe Bend City, Arkansas | 0.1112109623% |
| AR257 | Horseshoe Lake Town, Arkansas | 0.0014319677% |
| AR258 | Hot Spring County, Arkansas | 0.4782149797% |
| AR259 | Hot Springs City, Arkansas | 3.5617977507% |
| AR260 | Houston Town, Arkansas | 0.0052922849% |
| AR261 | Howard County, Arkansas | 0.1730249760% |
| AR262 | Hoxie City, Arkansas | 0.0120318489% |
| AR263 | Hughes City, Arkansas | 0.0113608689% |
| AR264 | Humnoke City, Arkansas | 0.0148176536% |
| AR265 | Humphrey City, Arkansas | 0.0142685920% |
| AR266 | Hunter Town, Arkansas | 0.0001735762% |
| AR267 | Huntington City, Arkansas | 0.0062142563% |
| AR268 | Huntsville City, Arkansas | 0.0854508543% |
| AR269 | Huttig City, Arkansas | 0.0090756161% |
| AR270 | Imboden Town, Arkansas | 0.0007621325% |
| AR271 | Independence County, Arkansas | 1.0893020276% |
| AR272 | Izard County, Arkansas | 0.5513048629% |
| AR273 | Jackson County, Arkansas | 0.1817241049% |
| AR274 | Jacksonport Town, Arkansas | 0.0050680525% |
| AR275 | Jacksonville City, Arkansas | 2.6389305280% |
| AR276 | Jasper City, Arkansas | 0.0070526594% |
| AR277 | Jefferson County, Arkansas | 0.5992841535% |
| AR278 | Jennette Town, Arkansas | 0.0012409338% |
| AR279 | Jericho Town, Arkansas | 0.0009641849% |
| AR281 | Johnson City, Arkansas | 0.1307711237% |

| State ID | Qualifying Subdivision | Consolidated State Allocation |
|-----------------|-------------------------------|--------------------------------------|
| AR282 | Johnson County, Arkansas | 0.3131687844% |
| AR283 | Joiner City, Arkansas | 0.0294738943% |
| AR284 | Jonesboro City, Arkansas | 2.1740597362% |
| AR285 | Judsonia City, Arkansas | 0.0470208295% |
| AR286 | Junction City, Arkansas | 0.0041819983% |
| AR287 | Keiser City, Arkansas | 0.0065363668% |
| AR288 | Kensett City, Arkansas | 0.0362397881% |
| AR289 | Kibler City, Arkansas | 0.0431741065% |
| AR290 | Kingsland City, Arkansas | 0.0062036672% |
| AR291 | Knobel City, Arkansas | 0.0009218283% |
| AR292 | Knoxville Town, Arkansas | 0.0058832739% |
| AR293 | Lafayette County, Arkansas | 0.0910619584% |
| AR294 | Lafe Town, Arkansas | 0.0028363178% |
| AR295 | Lagrange Town, Arkansas | 0.0008239503% |
| AR296 | Lake City, Arkansas | 0.0259733220% |
| AR297 | Lake View City, Arkansas | 0.0047133160% |
| AR298 | Lake Village City, Arkansas | 0.0224886334% |
| AR299 | Lakeview City, Arkansas | 0.0193402219% |
| AR300 | Lamar City, Arkansas | 0.1021685446% |
| AR301 | Lavaca City, Arkansas | 0.0302604964% |
| AR302 | Lawrence County, Arkansas | 0.4807663922% |
| AR303 | Leachville City, Arkansas | 0.0232401768% |
| AR304 | Lead Hill Town, Arkansas | 0.0069168607% |
| AR305 | Lee County, Arkansas | 0.0989039387% |
| AR306 | Leola Town, Arkansas | 0.0013687190% |
| AR307 | Lepanto City, Arkansas | 0.0682260295% |
| AR308 | Leslie City, Arkansas | 0.0254444370% |
| AR309 | Lewisville City, Arkansas | 0.0166148039% |

| State ID | Qualifying Subdivision | Consolidated State Allocation |
|-----------------|-------------------------------|--------------------------------------|
| AR310 | Lincoln City, Arkansas | 0.0464338472% |
| AR311 | Lincoln County, Arkansas | 0.1387881111% |
| AR312 | Little Flock City, Arkansas | 0.0530723850% |
| AR313 | Little River County, Arkansas | 0.3040825791% |
| AR314 | Little Rock City, Arkansas | 6.7135694892% |
| AR315 | Lockesburg City, Arkansas | 0.0062672021% |
| AR316 | Logan County, Arkansas | 0.5058103018% |
| AR317 | London City, Arkansas | 0.0142372538% |
| AR318 | Lonoke City, Arkansas | 0.2452247983% |
| AR319 | Lonoke County, Arkansas | 0.5819398431% |
| AR320 | Louann Town, Arkansas | 0.0002119261% |
| AR321 | Luxora City, Arkansas | 0.0119226662% |
| AR322 | Lynn Town, Arkansas | 0.0001385175% |
| AR323 | Madison City, Arkansas | 0.0058260353% |
| AR324 | Madison County, Arkansas | 0.3196927018% |
| AR325 | Magazine City, Arkansas | 0.0318730520% |
| AR326 | Magness Town, Arkansas | 0.0014179443% |
| AR327 | Magnolia City, Arkansas | 0.5824169272% |
| AR328 | Malvern City, Arkansas | 0.3835695961% |
| AR329 | Mammoth Spring City, Arkansas | 0.0072408314% |
| AR330 | Manila City, Arkansas | 0.0409124647% |
| AR331 | Mansfield City, Arkansas | 0.0007997669% |
| AR332 | Marianna City, Arkansas | 0.0846648246% |
| AR333 | Marie Town, Arkansas | 0.0009849339% |
| AR334 | Marion City, Arkansas | 0.1126915829% |
| AR335 | Marion County, Arkansas | 0.3952336867% |
| AR336 | Marked Tree City, Arkansas | 0.0992021520% |
| AR337 | Marmaduke City, Arkansas | 0.0391761304% |

| State ID | Qualifying Subdivision | Consolidated State Allocation |
|-----------------|--------------------------------|--------------------------------------|
| AR338 | Marvell City, Arkansas | 0.0610375715% |
| AR339 | Maumelle City, Arkansas | 0.2572012688% |
| AR340 | Mayflower City, Arkansas | 0.0608694329% |
| AR341 | Maynard Town, Arkansas | 0.0013140561% |
| AR342 | McCaskill Town, Arkansas | 0.0012894435% |
| AR343 | McCrory City, Arkansas | 0.0147483949% |
| AR344 | McDougal Town, Arkansas | 0.0001189133% |
| AR345 | McGehee City, Arkansas | 0.0429993856% |
| AR346 | McNab Town, Arkansas | 0.0009151028% |
| AR347 | Mcrae City, Arkansas | 0.0307843730% |
| AR348 | Melbourne City, Arkansas | 0.0687295865% |
| AR349 | Mena City, Arkansas | 0.7716866592% |
| AR350 | Menifee Town, Arkansas | 0.0106144770% |
| AR351 | Midland Town, Arkansas | 0.0002701664% |
| AR352 | Miller County, Arkansas | 0.3769094507% |
| AR353 | Mineral Springs City, Arkansas | 0.0133569235% |
| AR354 | Minturn Town, Arkansas | 0.0002323889% |
| AR355 | Mississippi County, Arkansas | 0.4561503415% |
| AR356 | Mitchellville City, Arkansas | 0.0000190318% |
| AR357 | Monette City, Arkansas | 0.0230987974% |
| AR358 | Monroe County, Arkansas | 0.0751267203% |
| AR359 | Montgomery County, Arkansas | 0.2264091685% |
| AR360 | Monticello City, Arkansas | 0.0526747196% |
| AR361 | Montrose City, Arkansas | 0.0059883068% |
| AR362 | Moorefield Town, Arkansas | 0.0009616092% |
| AR363 | Moro Town, Arkansas | 0.0019858947% |
| AR364 | Morrilton City, Arkansas | 0.2597150469% |
| AR365 | Morrison Bluff Town, Arkansas | 0.0001732900% |

| State ID | Qualifying Subdivision | Consolidated State Allocation |
|-----------------|-------------------------------------|--------------------------------------|
| AR366 | Mount Ida City, Arkansas | 0.0133550632% |
| AR367 | Mount Pleasant Town, Arkansas | 0.0122294653% |
| AR368 | Mount Vernon Town, Arkansas | 0.0071675659% |
| AR369 | Mountain Home City, Arkansas | 0.8447100025% |
| AR370 | Mountain Pine City, Arkansas | 0.0111311989% |
| AR371 | Mountainburg City, Arkansas | 0.0505877986% |
| AR372 | Mulberry City, Arkansas | 0.0839496278% |
| AR373 | Murfreesboro City, Arkansas | 0.0401878235% |
| AR374 | Nashville City, Arkansas | 0.1174004630% |
| AR375 | Nevada County, Arkansas | 0.1042972498% |
| AR376 | Newark City, Arkansas | 0.0743959259% |
| AR377 | Newport City, Arkansas | 0.2957024125% |
| AR378 | Newton County, Arkansas | 0.2538955941% |
| AR379 | Norfork City, Arkansas | 0.0071735760% |
| AR380 | Norman Town, Arkansas | 0.0054255078% |
| AR381 | Norphlet City, Arkansas | 0.0199309247% |
| AR382 | North Little Rock City, Arkansas | 1.6145764729% |
| AR383 | Oak Grove Heights Town, Arkansas | 0.0108133813% |
| AR384 | Oak Grove Town, Arkansas | 0.0031881924% |
| AR385 | Oakhaven Town, Arkansas | 0.0008458440% |
| AR386 | Oden Town, Arkansas | 0.0002086349% |
| AR387 | Ogden City, Arkansas | 0.0000829960% |
| AR388 | Oil Trough Town, Arkansas | 0.0018456600% |
| AR389 | O'Kean Town, Arkansas | 0.0001714297% |
| AR390 | Okolona Town, Arkansas | 0.0019046158% |
| AR391 | Ola City, Arkansas | 0.0262882776% |
| AR392 | Omaha Town, Arkansas | 0.0030405167% |

| State ID | Qualifying Subdivision | Consolidated State Allocation |
|-----------------|-------------------------------|--------------------------------------|
| AR393 | Oppelo City, Arkansas | 0.0090335457% |
| AR394 | Osceola City, Arkansas | 0.2492878833% |
| AR395 | Ouachita County, Arkansas | 0.2913601460% |
| AR396 | Oxford City, Arkansas | 0.0264156336% |
| AR397 | Ozan Town, Arkansas | 0.0011369025% |
| AR398 | Ozark City, Arkansas | 0.1131238778% |
| AR399 | Palestine City, Arkansas | 0.0190803585% |
| AR400 | Pangburn City, Arkansas | 0.0157168727% |
| AR401 | Paragould City, Arkansas | 1.0056390223% |
| AR402 | Paris City, Arkansas | 0.1616167421% |
| AR403 | Parkdale City, Arkansas | 0.0007150537% |
| AR404 | Parkin City, Arkansas | 0.0145157198% |
| AR405 | Patmos Town, Arkansas | 0.0012638292% |
| AR406 | Patterson City, Arkansas | 0.0019780244% |
| AR407 | Pea Ridge City, Arkansas | 0.1099874863% |
| AR408 | Peach Orchard City, Arkansas | 0.0002743162% |
| AR409 | Perla Town, Arkansas | 0.0015089537% |
| AR410 | Perry County, Arkansas | 0.2411764522% |
| AR411 | Perry Town, Arkansas | 0.0054813155% |
| AR412 | Perrytown, Arkansas | 0.0014218079% |
| AR413 | Perryville City, Arkansas | 0.0413931262% |
| AR414 | Phillips County, Arkansas | 0.3245121955% |
| AR415 | Piggott City, Arkansas | 0.3895380125% |
| AR416 | Pike County, Arkansas | 0.3481536152% |
| AR417 | Pindall Town, Arkansas | 0.0030350790% |
| AR418 | Pine Bluff City, Arkansas | 0.9840818047% |
| AR419 | Pineville Town, Arkansas | 0.0022012551% |
| AR420 | Plainview City, Arkansas | 0.0125505741% |

| State ID | Qualifying Subdivision | Consolidated State Allocation |
|-----------------|------------------------------------|--------------------------------------|
| AR421 | Pleasant Plains Town, Arkansas | 0.0024498139% |
| AR422 | Plumerville City, Arkansas | 0.0292462276% |
| AR423 | Pocahontas City, Arkansas | 0.4671181241% |
| AR424 | Poinsett County, Arkansas | 0.4009911787% |
| AR425 | Polk County, Arkansas | 0.0691418478% |
| AR426 | Pollard City, Arkansas | 0.0004521853% |
| AR427 | Pope County, Arkansas | 0.8568421621% |
| AR428 | Portia Town, Arkansas | 0.0009455824% |
| AR429 | Portland City, Arkansas | 0.0081334680% |
| AR430 | Pottsville City, Arkansas | 0.0356473681% |
| AR431 | Powhatan Town, Arkansas | 0.0001556891% |
| AR432 | Poyen Town, Arkansas | 0.0022812461% |
| AR433 | Prairie County, Arkansas | 0.0903177130% |
| AR434 | Prairie Grove City, Arkansas | 0.0877670159% |
| AR435 | Prattsville Town, Arkansas | 0.0011406231% |
| AR436 | Prescott City, Arkansas | 0.0925564594% |
| AR437 | Pulaski County, Arkansas | 2.3536109191% |
| AR438 | Pyatt Town, Arkansas | 0.0061435666% |
| AR439 | Quitman City, Arkansas | 0.0720876345% |
| AR440 | Randolph County, Arkansas | 0.0533049170% |
| AR441 | Ratcliff City, Arkansas | 0.0038192484% |
| AR442 | Ravenden Springs Town, Arkansas | 0.0001143342% |
| AR443 | Ravenden Town, Arkansas | 0.0021246984% |
| AR444 | Rector City, Arkansas | 0.0056501695% |
| AR445 | Redfield City, Arkansas | 0.0199888788% |
| AR446 | Reed Town, Arkansas | 0.0009294125% |
| AR447 | Reyno City, Arkansas | 0.0001714297% |

| State ID | Qualifying Subdivision | Consolidated State Allocation |
|-----------------|-------------------------------|--------------------------------------|
| AR448 | Rison City, Arkansas | 0.0266158258% |
| AR449 | Rockport City, Arkansas | 0.0466258829% |
| AR450 | Roe Town, Arkansas | 0.0006297682% |
| AR451 | Rogers City, Arkansas | 1.7409808606% |
| AR452 | Rondo Town, Arkansas | 0.0001282146% |
| AR453 | Rose Bud Town, Arkansas | 0.0201332633% |
| AR454 | Rosston Town, Arkansas | 0.0012719857% |
| AR455 | Rudy Town, Arkansas | 0.0043610122% |
| AR456 | Russell Town, Arkansas | 0.0072738867% |
| AR457 | Russellville City, Arkansas | 0.9171601007% |
| AR458 | Salem City, Arkansas | 0.0044962385% |
| AR459 | Salesville City, Arkansas | 0.0064404921% |
| AR460 | Saline County, Arkansas | 1.0800200662% |
| AR461 | Scott County, Arkansas | 0.3380405487% |
| AR462 | Scranton City, Arkansas | 0.0072753177% |
| AR463 | Searcy City, Arkansas | 0.9880873649% |
| AR464 | Searcy County, Arkansas | 0.2116252857% |
| AR465 | Sebastian County, Arkansas | 2.1934833834% |
| AR466 | Sedgwick Town, Arkansas | 0.0005311746% |
| AR467 | Sevier County, Arkansas | 0.2613059949% |
| AR468 | Shannon Hills City, Arkansas | 0.0498163648% |
| AR469 | Sharp County, Arkansas | 0.2811885530% |
| AR470 | Sheridan City, Arkansas | 0.2276671308% |
| AR471 | Sherrill Town, Arkansas | 0.0025761682% |
| AR472 | Sherwood City, Arkansas | 0.4241829888% |
| AR473 | Shirley Town, Arkansas | 0.0009145304% |
| AR474 | Sidney Town, Arkansas | 0.0035774152% |
| AR475 | Siloam Springs City, Arkansas | 0.7477783644% |

| State ID | Qualifying Subdivision | Consolidated State Allocation |
|-----------------|--------------------------------|--------------------------------------|
| AR476 | Smackover City, Arkansas | 0.0008007686% |
| AR477 | Smithville Town, Arkansas | 0.0001624146% |
| AR478 | South Lead Hill Town, Arkansas | 0.0018313504% |
| AR479 | Sparkman City, Arkansas | 0.0035065824% |
| AR480 | Springdale City, Arkansas | 2.0136786333% |
| AR481 | Springtown, Arkansas | 0.0002924895% |
| AR482 | St Francis County, Arkansas | 0.2044215163% |
| AR483 | St. Charles Town, Arkansas | 0.0024664131% |
| AR484 | St. Francis City, Arkansas | 0.0007137659% |
| AR485 | St. Joe Town, Arkansas | 0.0076757020% |
| AR486 | St. Paul Town, Arkansas | 0.0041619648% |
| AR487 | Stamps City, Arkansas | 0.0180207281% |
| AR488 | Star City, Arkansas | 0.0564865270% |
| AR489 | Stephens City, Arkansas | 0.0116586529% |
| AR490 | Stone County, Arkansas | 0.2837768844% |
| AR491 | Strawberry Town, Arkansas | 0.0006928738% |
| AR492 | Strong City, Arkansas | 0.0029361993% |
| AR493 | Stuttgart City, Arkansas | 0.2203815101% |
| AR494 | Subiaco Town, Arkansas | 0.0109146937% |
| AR495 | Success Town, Arkansas | 0.0001784415% |
| AR496 | Sulphur Rock Town, Arkansas | 0.0032654646% |
| AR497 | Sulphur Springs City, Arkansas | 0.0120908047% |
| AR498 | Summit City, Arkansas | 0.0074467474% |
| AR499 | Sunset Town, Arkansas | 0.0016041130% |
| AR500 | Swifton City, Arkansas | 0.0178930859% |
| AR501 | Taylor City, Arkansas | 0.0014103602% |
| AR502 | Texarkana City, Arkansas | 0.7683955804% |
| AR503 | Thornton City, Arkansas | 0.0022437548% |

| State ID | Qualifying Subdivision | Consolidated State Allocation |
|-----------------|-------------------------------|--------------------------------------|
| AR504 | Tillar City, Arkansas | 0.0003265465% |
| AR505 | Tinsman Town, Arkansas | 0.0003150987% |
| AR506 | Tollette Town, Arkansas | 0.0032731918% |
| AR507 | Tontitown City, Arkansas | 0.0610355681% |
| AR508 | Traskwood City, Arkansas | 0.0177678764% |
| AR509 | Trumann City, Arkansas | 0.2319945153% |
| AR510 | Tuckerman City, Arkansas | 0.0405439909% |
| AR511 | Tull Town, Arkansas | 0.0030797252% |
| AR512 | Tupelo Town, Arkansas | 0.0005171511% |
| AR513 | Turrell City, Arkansas | 0.0090687475% |
| AR514 | Twin Groves Town, Arkansas | 0.0156102657% |
| AR515 | Tyronza City, Arkansas | 0.0382955139% |
| AR516 | Ulm Town, Arkansas | 0.0000897216% |
| AR517 | Union County, Arkansas | 0.4520045466% |
| AR518 | Valley Springs Town, Arkansas | 0.0032716177% |
| AR519 | Van Buren City, Arkansas | 1.7649031789% |
| AR520 | Van Buren County, Arkansas | 0.3641848711% |
| AR521 | Vandervoort Town, Arkansas | 0.0000659675% |
| AR522 | Victoria Town, Arkansas | 0.0005446257% |
| AR523 | Vilonia City, Arkansas | 0.1035441323% |
| AR524 | Viola Town, Arkansas | 0.0032700437% |
| AR525 | Wabbaseka Town, Arkansas | 0.0082530968% |
| AR526 | Waldenburg Town, Arkansas | 0.0023526513% |
| AR527 | Waldo City, Arkansas | 0.0028426141% |
| AR528 | Waldron City, Arkansas | 0.1501465474% |
| AR529 | Walnut Ridge City, Arkansas | 0.0315460763% |
| AR530 | Ward City, Arkansas | 0.1482609634% |
| AR531 | Warren City, Arkansas | 0.1331456688% |

| State ID | Qualifying Subdivision | Consolidated State Allocation |
|-----------------|--------------------------------------|--------------------------------------|
| AR532 | Washington City, Arkansas | 0.0014218079% |
| AR533 | Washington County, Arkansas | 2.0141562897% |
| AR534 | Watson City, Arkansas | 0.0000569524% |
| AR535 | Weiner City, Arkansas | 0.0115016760% |
| AR536 | Weldon Town, Arkansas | 0.0015514534% |
| AR537 | West Fork City, Arkansas | 0.0278779379% |
| AR538 | West Memphis City, Arkansas | 0.6402086383% |
| AR539 | West Point Town, Arkansas | 0.0031173596% |
| AR540 | Western Grove Town, Arkansas | 0.0057204300% |
| AR541 | Wheatley City, Arkansas | 0.0050976735% |
| AR542 | Whelen Springs Town, Arkansas | 0.0002381128% |
| AR543 | White County, Arkansas | 0.9979591705% |
| AR544 | White Hall City, Arkansas | 0.0551959387% |
| AR545 | Wickes Town, Arkansas | 0.0001422380% |
| AR546 | Widener Town, Arkansas | 0.0014565804% |
| AR547 | Wiederkehr Village City, Arkansas | 0.0015955272% |
| AR548 | Williford Town, Arkansas | 0.0025041906% |
| AR549 | Willisville Town, Arkansas | 0.0003913692% |
| AR550 | Wilmar City, Arkansas | 0.0018078825% |
| AR551 | Wilmot City, Arkansas | 0.0171605744% |
| AR552 | Wilson City, Arkansas | 0.0038733390% |
| AR553 | Wilton City, Arkansas | 0.0002323889% |
| AR554 | Winchester Town, Arkansas | 0.0011094280% |
| AR555 | Winslow City, Arkansas | 0.0059329284% |
| AR556 | Winthrop City, Arkansas | 0.0004315794% |
| AR557 | Woodruff County, Arkansas | 0.2136270641% |
| AR558 | Wooster Town, Arkansas | 0.0052930004% |

| State ID | Qualifying Subdivision | Consolidated State Allocation |
|-----------------|-------------------------------|--------------------------------------|
| AR559 | Wrightsville City, Arkansas | 0.0089014675% |
| AR560 | Wynne City, Arkansas | 0.1541190523% |
| AR561 | Yell County, Arkansas | 0.5032932325% |
| AR562 | Yellville City, Arkansas | 0.0268081476% |
| AR563 | Zinc Town, Arkansas | 0.0018492375% |
| AR564 | Keo Town, Arkansas | 0.0137063654% |
| AR565 | Letona Town, Arkansas | 0.0096119422% |
| AR567 | Lexa Town, Arkansas | 0.0073056542% |
| AR568 | Lonsdale Town, Arkansas | 0.0009432928% |
| AR569 | Lowell City, Arkansas | 0.2449366017% |
| AR570 | Marshall City, Arkansas | 0.0391797079% |
| AR571 | McNeil City, Arkansas | 0.0006390694% |
| AR572 | Mountain View City, Arkansas | 0.1444262605% |
| AR573 | Nimmons Town, Arkansas | 0.0001405209% |

| State ID | Qualifying Subdivision | Consolidated State Allocation |
|-----------------|----------------------------------|---|
| CA1 | Adelanto City, California | Allocations in California will be made in accordance with the California State-Subdivision Agreement. |
| CA2 | Agoura Hills City, California | |
| CA3 | Alameda City, California | |
| CA4 | Alameda County, California | |
| CA5 | Albany City, California | |
| CA6 | Alhambra City, California | |
| CA7 | Aliso Viejo City, California | |
| CA9 | Amador County, California | |
| CA10 | American Canyon City, California | |
| CA11 | Anaheim City, California | |
| CA12 | Anderson City, California | |
| CA13 | Antioch City, California | |
| CA14 | Apple Valley Town, California | |
| CA15 | Arcadia City, California | |
| CA16 | Arcata City, California | |
| CA17 | Arroyo Grande City, California | |
| CA18 | Artesia City, California | |
| CA19 | Arvin City, California | |
| CA20 | Atascadero City, California | |
| CA21 | Atwater City, California | |
| CA22 | Auburn City, California | |
| CA23 | Avenal City, California | |
| CA24 | Azusa City, California | |
| CA25 | Bakersfield City, California | |
| CA26 | Baldwin Park City, California | |
| CA27 | Banning City, California | |
| CA28 | Barstow City, California | |
| CA29 | Beaumont City, California | |

| State ID | Qualifying Subdivision | Consolidated State Allocation |
|-----------------|--------------------------------|--------------------------------------|
| CA30 | Bell City, California | |
| CA31 | Bell Gardens City, California | |
| CA32 | Bellflower City, California | |
| CA33 | Belmont City, California | |
| CA34 | Benicia City, California | |
| CA35 | Berkeley City, California | |
| CA36 | Beverly Hills City, California | |
| CA37 | Blythe City, California | |
| CA38 | Brawley City, California | |
| CA39 | Brea City, California | |
| CA40 | Brentwood City, California | |
| CA41 | Buena Park City, California | |
| CA42 | Burbank City, California | |
| CA43 | Burlingame City, California | |
| CA44 | Butte County, California | |
| CA45 | Calabasas City, California | |
| CA46 | Calaveras County, California | |
| CA47 | Calexico City, California | |
| CA48 | California City, California | |

| State ID | Qualifying Subdivision | Consolidated State Allocation |
|-----------------|---------------------------------|---|
| CA49 | Camarillo City, California | Allocations in California will be made in accordance with the California State-Subdivision Agreement. |
| CA50 | Campbell City, California | |
| CA51 | Canyon Lake City, California | |
| CA52 | Capitola City, California | |
| CA53 | Carlsbad City, California | |
| CA54 | Carpinteria City, California | |
| CA55 | Carson City, California | |
| CA56 | Cathedral City, California | |
| CA57 | Ceres City, California | |
| CA58 | Cerritos City, California | |
| CA59 | Chico City, California | |
| CA60 | Chino City, California | |
| CA61 | Chino Hills City, California | |
| CA62 | Chowchilla City, California | |
| CA63 | Chula Vista City, California | |
| CA64 | Citrus Heights City, California | |
| CA65 | Claremont City, California | |
| CA66 | Clayton City, California | |
| CA67 | Clearlake City, California | |
| CA68 | Clovis City, California | |
| CA69 | Coachella City, California | |
| CA70 | Coalinga City, California | |
| CA71 | Colton City, California | |
| CA72 | Colusa County, California | |
| CA73 | Commerce City, California | |
| CA74 | Compton City, California | |
| CA75 | Concord City, California | |
| CA76 | Contra Costa County, California | |

| State ID | Qualifying Subdivision | Consolidated State Allocation |
|-----------------|--|--------------------------------------|
| CA77 | Corcoran City, California | |
| CA78 | Corona City, California | |
| CA79 | Coronado City, California | |
| CA80 | Costa Mesa City, California | |
| CA81 | Covina City, California | |
| CA82 | Cudahy City, California | |
| CA83 | Culver City, California | |
| CA84 | Cupertino City, California | |
| CA85 | Cypress City, California | |
| CA86 | Daly City, California | |
| CA87 | Dana Point City, California | |
| CA88 | Danville Town, California | |
| CA89 | Davis City, California | |
| CA90 | Del Norte County, California | |
| CA91 | Delano City, California | |
| CA92 | Desert Hot Springs City, California | |
| CA93 | Diamond Bar City, California | |
| CA94 | Dinuba City, California | |
| CA95 | Dixon City, California | |

| State ID | Qualifying Subdivision | Consolidated State Allocation |
|-----------------|--|---|
| CA96 | Downey City, California | Allocations in California will be made in accordance with the California State-Subdivision Agreement. |
| CA97 | Duarte City, California | |
| CA98 | Dublin City, California | |
| CA99 | East Palo Alto City, California | |
| CA100 | Eastvale City, California | |
| CA101 | El Cajon City, California | |
| CA102 | El Centro City, California | |
| CA103 | El Cerrito City, California | |
| CA104 | El Dorado County, California | |
| CA105 | El Monte City, California | |
| CA106 | El Paso De Robles (Paso Robles) City, California | |
| CA107 | El Segundo City, California | |
| CA108 | Elk Grove City, California | |
| CA109 | Emeryville City, California | |
| CA110 | Encinitas City, California | |
| CA111 | Escondido City, California | |
| CA112 | Eureka City, California | |
| CA113 | Exeter City, California | |
| CA114 | Fairfield City, California | |
| CA115 | Farmersville City, California | |
| CA116 | Fillmore City, California | |
| CA117 | Folsom City, California | |
| CA118 | Fontana City, California | |
| CA119 | Fortuna City, California | |
| CA120 | Foster City, California | |
| CA121 | Fountain Valley City, California | |
| CA122 | Fremont City, California | |

| State ID | Qualifying Subdivision | Consolidated State Allocation |
|-----------------|-----------------------------------|--------------------------------------|
| CA123 | Fresno City, California | |
| CA124 | Fresno County, California | |
| CA125 | Fullerton City, California | |
| CA126 | Galt City, California | |
| CA127 | Garden Grove City, California | |
| CA128 | Gardena City, California | |
| CA129 | Gilroy City, California | |
| CA130 | Glendale City, California | |
| CA131 | Glendora City, California | |
| CA132 | Glenn County, California | |
| CA133 | Goleta City, California | |
| CA134 | Grand Terrace City, California | |
| CA135 | Grass Valley City, California | |
| CA136 | Greenfield City, California | |
| CA137 | Grover Beach City, California | |
| CA138 | Half Moon Bay City, California | |
| CA139 | Hanford City, California | |
| CA140 | Hawaiian Gardens City, California | |
| CA141 | Hawthorne City, California | |

| State ID | Qualifying Subdivision | Consolidated State Allocation |
|-----------------|---------------------------------------|---|
| CA142 | Hayward City, California | |
| CA143 | Healdsburg City, California | |
| CA144 | Hemet City, California | |
| CA145 | Hercules City, California | |
| CA146 | Hermosa Beach City, California | |
| CA147 | Hesperia City, California | |
| CA148 | Highland City, California | |
| CA149 | Hillsborough Town, California | |
| CA150 | Hollister City, California | |
| CA151 | Humboldt County, California | |
| CA152 | Huntington Beach City, California | |
| CA153 | Huntington Park City, California | |
| CA154 | Imperial Beach City, California | Allocations in California will be made in accordance with the California State-Subdivision Agreement. |
| CA155 | Imperial City, California | |
| CA156 | Imperial County, California | |
| CA157 | Indio City, California | |
| CA158 | Inglewood City, California | |
| CA159 | Inyo County, California | |
| CA160 | Irvine City, California | |
| CA161 | Jurupa Valley City, California | |
| CA162 | Kerman City, California | |
| CA163 | Kern County, California | |
| CA164 | King City, California | |
| CA165 | Kings County, California | |
| CA166 | Kingsburg City, California | |
| CA167 | La Cañada Flintridge City, California | |
| CA168 | La Habra City, California | |

| State ID | Qualifying Subdivision | Consolidated State Allocation |
|-----------------|--------------------------------|--------------------------------------|
| CA169 | La Mesa City, California | |
| CA170 | La Mirada City, California | |
| CA171 | La Palma City, California | |
| CA172 | La Puente City, California | |
| CA173 | La Quinta City, California | |
| CA174 | La Verne City, California | |
| CA175 | Lafayette City, California | |
| CA176 | Laguna Beach City, California | |
| CA177 | Laguna Hills City, California | |
| CA178 | Laguna Niguel City, California | |
| CA179 | Laguna Woods City, California | |
| CA180 | Lake County, California | |
| CA181 | Lake Elsinore City, California | |
| CA182 | Lake Forest City, California | |
| CA183 | Lakeport City, California | |
| CA184 | Lakewood City, California | |
| CA185 | Lancaster City, California | |
| CA186 | Larkspur City, California | |
| CA187 | Lassen County, California | |
| CA188 | Lathrop City, California | |

| State ID | Qualifying Subdivision | Consolidated State Allocation |
|-----------------|----------------------------------|---|
| CA189 | Lawndale City, California | |
| CA190 | Lemon Grove City, California | |
| CA191 | Lemoore City, California | |
| CA192 | Lincoln City, California | |
| CA193 | Lindsay City, California | |
| CA194 | Livermore City, California | |
| CA195 | Livingston City, California | |
| CA196 | Lodi City, California | |
| CA197 | Loma Linda City, California | |
| CA198 | Lomita City, California | |
| CA199 | Lompoc City, California | |
| CA200 | Long Beach City, California | |
| CA201 | Los Alamitos City, California | Allocations in California will be made in accordance with the California State-Subdivision Agreement. |
| CA202 | Los Altos City, California | |
| CA203 | Los Angeles City, California | |
| CA204 | Los Angeles County, California | |
| CA205 | Los Banos City, California | |
| CA206 | Los Gatos Town, California | |
| CA207 | Lynwood City, California | |
| CA208 | Madera City, California | |
| CA209 | Madera County, California | |
| CA210 | Malibu City, California | |
| CA211 | Manhattan Beach City, California | |
| CA212 | Manteca City, California | |
| CA213 | Marin County, California | |
| CA214 | Marina City, California | |
| CA215 | Mariposa County, California | |
| CA216 | Martinez City, California | |

| State ID | Qualifying Subdivision | Consolidated State Allocation |
|-----------------|--------------------------------|--------------------------------------|
| CA217 | Marysville City, California | |
| CA218 | Maywood City, California | |
| CA219 | McFarland City, California | |
| CA220 | Mendocino County, California | |
| CA221 | Mendota City, California | |
| CA222 | Menifee City, California | |
| CA223 | Menlo Park City, California | |
| CA224 | Merced City, California | |
| CA225 | Merced County, California | |
| CA226 | Mill Valley City, California | |
| CA227 | Millbrae City, California | |
| CA228 | Milpitas City, California | |
| CA229 | Mission Viejo City, California | |
| CA230 | Modesto City, California | |
| CA231 | Modoc County, California | |
| CA232 | Mono County, California | |
| CA233 | Monrovia City, California | |
| CA234 | Montclair City, California | |
| CA235 | Montebello City, California | |

| State ID | Qualifying Subdivision | Consolidated State Allocation |
|-----------------|--------------------------------|---|
| CA236 | Monterey City, California | Allocations in California will be made in accordance with the California State-Subdivision Agreement. |
| CA237 | Monterey County, California | |
| CA238 | Monterey Park City, California | |
| CA239 | Moorpark City, California | |
| CA240 | Moraga Town, California | |
| CA241 | Moreno Valley City, California | |
| CA242 | Morgan Hill City, California | |
| CA243 | Morro Bay City, California | |
| CA244 | Mountain View City, California | |
| CA245 | Murrieta City, California | |
| CA246 | Napa City, California | |
| CA247 | Napa County, California | |
| CA248 | National City, California | |
| CA249 | Nevada County, California | |
| CA250 | Newark City, California | |
| CA251 | Newman City, California | |
| CA252 | Newport Beach City, California | |
| CA253 | Norco City, California | |
| CA254 | Norwalk City, California | |
| CA255 | Novato City, California | |
| CA256 | Oakdale City, California | |
| CA257 | Oakland City, California | |
| CA258 | Oakley City, California | |
| CA259 | Oceanside City, California | |
| CA260 | Ontario City, California | |
| CA261 | Orange City, California | |
| CA262 | Orange County, California | |
| CA263 | Orange Cove City, California | |

| State ID | Qualifying Subdivision | Consolidated State Allocation |
|-----------------|---------------------------------------|--------------------------------------|
| CA264 | Orinda City, California | |
| CA265 | Oroville City, California | |
| CA266 | Oxnard City, California | |
| CA267 | Pacific Grove City, California | |
| CA268 | Pacifica City, California | |
| CA269 | Palm Desert City, California | |
| CA270 | Palm Springs City, California | |
| CA271 | Palmdale City, California | |
| CA272 | Palo Alto City, California | |
| CA273 | Palos Verdes Estates City, California | |
| CA274 | Paramount City, California | |
| CA275 | Parlier City, California | |
| CA276 | Pasadena City, California | |
| CA277 | Patterson City, California | |
| CA278 | Perris City, California | |
| CA279 | Petaluma City, California | |
| CA280 | Pico Rivera City, California | |
| CA281 | Piedmont City, California | |
| CA282 | Pinole City, California | |

| State ID | Qualifying Subdivision | Consolidated State Allocation |
|-----------------|---|---|
| CA283 | Pittsburg City, California | |
| CA284 | Placentia City, California | |
| CA285 | Placer County, California | |
| CA286 | Placerville City, California | |
| CA287 | Pleasant Hill City, California | |
| CA288 | Pleasanton City, California | |
| CA289 | Plumas County, California | |
| CA290 | Pomona City, California | |
| CA291 | Port Hueneme City, California | |
| CA292 | Porterville City, California | |
| CA293 | Poway City, California | |
| CA294 | Rancho Cordova City, California | |
| CA295 | Rancho Cucamonga City, California | Allocations in California will be made in accordance with the California State-Subdivision Agreement. |
| CA296 | Rancho Mirage City, California | |
| CA297 | Rancho Palos Verdes City, California | |
| CA298 | Rancho Santa Margarita City, California | |
| CA299 | Red Bluff City, California | |
| CA300 | Redding City, California | |
| CA301 | Redlands City, California | |
| CA302 | Redondo Beach City, California | |
| CA303 | Redwood City, California | |
| CA304 | Reedley City, California | |
| CA305 | Rialto City, California | |
| CA306 | Richmond City, California | |
| CA307 | Ridgecrest City, California | |
| CA308 | Ripon City, California | |

| State ID | Qualifying Subdivision | Consolidated State Allocation |
|-----------------|---|--------------------------------------|
| CA309 | Riverbank City, California | |
| CA310 | Riverside City, California | |
| CA311 | Riverside County, California | |
| CA312 | Rocklin City, California | |
| CA313 | Rohnert Park City, California | |
| CA314 | Rosemead City, California | |
| CA315 | Roseville City, California | |
| CA316 | Sacramento City, California | |
| CA317 | Sacramento County, California | |
| CA318 | Salinas City, California | |
| CA319 | San Anselmo Town, California | |
| CA320 | San Benito County, California | |
| CA321 | San Bernardino City, California | |
| CA322 | San Bernardino County, California | |
| CA323 | San Bruno City, California | |
| CA324 | San Buenaventura (Ventura) City, California | |
| CA325 | San Carlos City, California | |
| CA326 | San Clemente City, California | |
| CA327 | San Diego City, California | |
| CA328 | San Diego County, California | |

| State ID | Qualifying Subdivision | Consolidated State Allocation |
|-----------------|--------------------------------------|---|
| CA329 | San Dimas City, California | Allocations in California will be made in accordance with the California State-Subdivision Agreement. |
| CA330 | San Fernando City, California | |
| CA331 | San Francisco City, California | |
| CA332 | San Gabriel City, California | |
| CA333 | San Jacinto City, California | |
| CA334 | San Joaquin County, California | |
| CA335 | San Jose City, California | |
| CA336 | San Juan Capistrano City, California | |
| CA337 | San Leandro City, California | |
| CA338 | San Luis Obispo City, California | |
| CA339 | San Luis Obispo County, California | |
| CA340 | San Marcos City, California | |
| CA341 | San Marino City, California | |
| CA342 | San Mateo City, California | |
| CA343 | San Mateo County, California | |
| CA344 | San Pablo City, California | |
| CA345 | San Rafael City, California | |
| CA346 | San Ramon City, California | |
| CA347 | Sanger City, California | |
| CA348 | Santa Ana City, California | |
| CA349 | Santa Barbara City, California | |
| CA350 | Santa Barbara County, California | |
| CA351 | Santa Clara City, California | |
| CA352 | Santa Clara County, California | |
| CA353 | Santa Clarita City, California | |
| CA354 | Santa Cruz City, California | |

| State ID | Qualifying Subdivision | Consolidated State Allocation |
|-----------------|-----------------------------------|--------------------------------------|
| CA355 | Santa Cruz County, California | |
| CA356 | Santa Fe Springs City, California | |
| CA357 | Santa Maria City, California | |
| CA358 | Santa Monica City, California | |
| CA359 | Santa Paula City, California | |
| CA360 | Santa Rosa City, California | |
| CA361 | Santee City, California | |
| CA362 | Saratoga City, California | |
| CA363 | Scotts Valley City, California | |
| CA364 | Seal Beach City, California | |
| CA365 | Seaside City, California | |
| CA366 | Selma City, California | |
| CA367 | Shafter City, California | |
| CA368 | Shasta County, California | |
| CA369 | Shasta Lake City, California | |
| CA371 | Sierra Madre City, California | |
| CA372 | Signal Hill City, California | |
| CA373 | Simi Valley City, California | |
| CA374 | Siskiyou County, California | |
| CA375 | Solana Beach City, California | |
| CA376 | Solano County, California | |

| State ID | Qualifying Subdivision | Consolidated State Allocation |
|-----------------|--------------------------------------|---|
| CA377 | Soledad City, California | |
| CA378 | Sonoma City, California | |
| CA379 | Sonoma County, California | |
| CA380 | South El Monte City, California | |
| CA381 | South Gate City, California | |
| CA382 | South Lake Tahoe City, California | |
| CA383 | South Pasadena City, California | |
| CA384 | South San Francisco City, California | |
| CA385 | Stanislaus County, California | |
| CA386 | Stanton City, California | |
| CA387 | Stockton City, California | |
| CA388 | Suisun City, California | |
| CA389 | Sunnyvale City, California | Allocations in California will be made in accordance with the California State-Subdivision Agreement. |
| CA390 | Susanville City, California | |
| CA391 | Sutter County, California | |
| CA392 | Tehachapi City, California | |
| CA393 | Tehama County, California | |
| CA394 | Temecula City, California | |
| CA395 | Temple City, California | |
| CA396 | Thousand Oaks City, California | |
| CA397 | Torrance City, California | |
| CA398 | Tracy City, California | |
| CA399 | Trinity County, California | |
| CA400 | Truckee Town, California | |
| CA401 | Tulare City, California | |
| CA402 | Tulare County, California | |
| CA403 | Tuolumne County, California | |

| State ID | Qualifying Subdivision | Consolidated State Allocation |
|-----------------|-----------------------------------|--------------------------------------|
| CA404 | Turlock City, California | |
| CA405 | Tustin City, California | |
| CA406 | Twentynine Palms City, California | |
| CA407 | Ukiah City, California | |
| CA408 | Union City, California | |
| CA409 | Upland City, California | |
| CA410 | Vacaville City, California | |
| CA411 | Vallejo City, California | |
| CA412 | Ventura County, California | |
| CA413 | Victorville City, California | |
| CA414 | Visalia City, California | |
| CA415 | Vista City, California | |
| CA416 | Walnut City, California | |
| CA417 | Walnut Creek City, California | |
| CA418 | Wasco City, California | |
| CA419 | Watsonville City, California | |
| CA420 | West Covina City, California | |
| CA421 | West Hollywood City, California | |
| CA422 | West Sacramento City, California | |
| CA423 | Westminster City, California | |

| State ID | Qualifying Subdivision | Consolidated State Allocation |
|-----------------|-------------------------------|---|
| CA424 | Whittier City, California | Allocations in California will be made in accordance with the California State-Subdivision Agreement. |
| CA425 | Wildomar City, California | |
| CA426 | Windsor Town, California | |
| CA427 | Woodland City, California | |
| CA428 | Yolo County, California | |
| CA429 | Yorba Linda City, California | |
| CA430 | Yuba City, California | |
| CA431 | Yuba County, California | |
| CA432 | Yucaipa City, California | |
| CA433 | Yucca Valley Town, California | |

| State ID | Qualifying Subdivision | Consolidated State Allocation |
|-----------------|---------------------------------|--|
| CO1 | Adams County, Colorado | |
| CO2 | Alamosa City, Colorado | |
| CO3 | Alamosa County, Colorado | |
| CO4 | Arapahoe County, Colorado | |
| CO5 | Archuleta County, Colorado | |
| CO6 | Arvada City, Colorado | |
| CO7 | Aurora City, Colorado | |
| CO8 | Baca County, Colorado | |
| CO9 | Bent County, Colorado | |
| CO10 | Black Hawk City, Colorado | |
| CO11 | Boulder City, Colorado | |
| CO12 | Boulder County, Colorado | |
| CO13 | Brighton City, Colorado | Allocations in Colorado will be made in accordance with the Colorado Opioids Settlement Memorandum of Understanding. |
| CO14 | Broomfield City, Colorado | |
| CO15 | Cañon City, Colorado | |
| CO16 | Castle Pines City, Colorado | |
| CO17 | Castle Rock Town, Colorado | |
| CO18 | Centennial City, Colorado | |
| CO19 | Chaffee County, Colorado | |
| CO20 | Cheyenne County, Colorado | |
| CO21 | Clear Creek County, Colorado | |
| CO22 | Colorado Springs City, Colorado | |
| CO23 | Commerce City, Colorado | |
| CO24 | Conejos County, Colorado | |
| CO25 | Costilla County, Colorado | |
| CO26 | Crowley County, Colorado | |
| CO27 | Custer County, Colorado | |
| CO28 | Delta County, Colorado | |

| State ID | Qualifying Subdivision | Consolidated State Allocation |
|-----------------|----------------------------------|--|
| CO29 | Denver City, Colorado | |
| CO30 | Dolores County, Colorado | |
| CO31 | Douglas County, Colorado | |
| CO32 | Durango City, Colorado | |
| CO33 | Eagle County, Colorado | |
| CO34 | El Paso County, Colorado | |
| CO35 | Elbert County, Colorado | |
| CO36 | Englewood City, Colorado | |
| CO37 | Erie Town, Colorado | |
| CO38 | Evans City, Colorado | |
| CO39 | Federal Heights City, Colorado | |
| CO40 | Firestone Town, Colorado | |
| CO41 | Fort Collins City, Colorado | |
| CO42 | Fort Morgan City, Colorado | |
| CO43 | Fountain City, Colorado | |
| CO44 | Frederick Town, Colorado | |
| CO45 | Fremont County, Colorado | |
| CO46 | Fruita City, Colorado | |
| CO47 | Garfield County, Colorado | |
| CO48 | Gilpin County, Colorado | |
| CO49 | Golden City, Colorado | |
| CO50 | Grand County, Colorado | |
| CO51 | Grand Junction City, Colorado | |
| CO52 | Greeley City, Colorado | |
| CO53 | Greenwood Village City, Colorado | |
| CO54 | Gunnison County, Colorado | |
| CO55 | Hinsdale County, Colorado | |
| CO56 | Hudson Town, Colorado | |
| | | Allocations in Colorado will be made in accordance with the Colorado Opioids Settlement Memorandum of Understanding. |

| State ID | Qualifying Subdivision | Consolidated State Allocation |
|-----------------|-------------------------------|--------------------------------------|
| CO57 | Huerfano County, Colorado | |
| CO58 | Jackson County, Colorado | |
| CO59 | Jefferson County, Colorado | |
| CO60 | Johnstown, Colorado | |
| CO61 | Kiowa County, Colorado | |
| CO62 | Kit Carson County, Colorado | |
| CO63 | La Plata County, Colorado | |
| CO64 | Lafayette City, Colorado | |
| CO65 | Lake County, Colorado | |
| CO66 | Lakewood City, Colorado | |
| CO67 | Larimer County, Colorado | |
| CO68 | Las Animas County, Colorado | |
| CO69 | Lincoln County, Colorado | |
| CO70 | Littleton City, Colorado | |
| CO71 | Logan County, Colorado | |
| CO72 | Lone Tree City, Colorado | |
| CO73 | Longmont City, Colorado | |
| CO74 | Louisville City, Colorado | |
| CO75 | Loveland City, Colorado | |
| CO76 | Mesa County, Colorado | |
| CO77 | Mineral County, Colorado | |
| CO78 | Moffat County, Colorado | |
| CO79 | Montezuma County, Colorado | |
| CO80 | Montrose City, Colorado | |
| CO81 | Montrose County, Colorado | |
| CO82 | Morgan County, Colorado | |
| CO83 | Northglenn City, Colorado | |
| CO84 | Otero County, Colorado | |

| State ID | Qualifying Subdivision | Consolidated State Allocation |
|-----------------|----------------------------------|--|
| CO85 | Ouray County, Colorado | |
| CO86 | Park County, Colorado | |
| CO87 | Parker Town, Colorado | |
| CO88 | Phillips County, Colorado | |
| CO89 | Pitkin County, Colorado | |
| CO90 | Prowers County, Colorado | |
| CO91 | Pueblo City, Colorado | |
| CO92 | Pueblo County, Colorado | |
| CO93 | Rio Blanco County, Colorado | |
| CO94 | Rio Grande County, Colorado | |
| CO95 | Routt County, Colorado | |
| CO96 | Saguache County, Colorado | |
| CO97 | San Juan County, Colorado | |
| CO98 | San Miguel County, Colorado | |
| CO99 | Sedgwick County, Colorado | |
| CO100 | Sheridan City, Colorado | |
| CO101 | Steamboat Springs City, Colorado | |
| CO102 | Sterling City, Colorado | |
| CO103 | Summit County, Colorado | |
| CO104 | Superior Town, Colorado | Allocations in Colorado will be made in accordance with the Colorado Opioids Settlement Memorandum of Understanding. |
| CO105 | Teller County, Colorado | |
| CO106 | Thornton City, Colorado | |
| CO107 | Washington County, Colorado | |
| CO108 | Weld County, Colorado | |
| CO109 | Wellington Town, Colorado | |
| CO110 | Westminster City, Colorado | |
| CO111 | Wheat Ridge City, Colorado | |
| CO112 | Windsor Town, Colorado | |

| State ID | Qualifying Subdivision | Consolidated State Allocation |
|-----------------|-------------------------------|--------------------------------------|
| CO113 | Yuma County, Colorado | |
| CO114 | Aguilar Town, Colorado | |
| CO115 | Akron Town, Colorado | |
| CO116 | Alma Town, Colorado | |
| CO117 | Antonito Town, Colorado | |
| CO118 | Arriba Town, Colorado | |
| CO119 | Aspen City, Colorado | |
| CO120 | Ault Town, Colorado | |
| CO121 | Avon Town, Colorado | |
| CO122 | Basalt Town, Colorado | |
| CO123 | Bayfield Town, Colorado | |
| CO124 | Bennett Town, Colorado | |
| CO125 | Berthoud Town, Colorado | |
| CO126 | Bethune Town, Colorado | |
| CO127 | Blanca Town, Colorado | |
| CO128 | Blue River Town, Colorado | |
| CO129 | Boone Town, Colorado | |
| CO130 | Bow Mar Town, Colorado | |
| CO131 | Branson Town, Colorado | |
| CO132 | Breckenridge Town, Colorado | |
| CO133 | Brookside Town, Colorado | |
| CO134 | Brush City, Colorado | |
| CO135 | Buena Vista Town, Colorado | |
| CO136 | Burlington City, Colorado | |
| CO137 | Calhan Town, Colorado | |
| CO138 | Campo Town, Colorado | |
| CO139 | Carbondale Town, Colorado | |
| CO140 | Cedaredge Town, Colorado | |

| State ID | Qualifying Subdivision | Consolidated State Allocation |
|-----------------|-------------------------------------|--|
| CO141 | Center Town, Colorado | |
| CO142 | Central City, Colorado | |
| CO143 | Cheraw Town, Colorado | |
| CO144 | Cherry Hills Village City, Colorado | |
| CO145 | Cheyenne Wells Town, Colorado | |
| CO146 | City Of Creede Town, Colorado | |
| CO147 | Coal Creek Town, Colorado | |
| CO148 | Cokedale Town, Colorado | |
| CO149 | Collbran Town, Colorado | |
| CO150 | Columbine Valley Town, Colorado | |
| CO151 | Cortez City, Colorado | |
| CO152 | Craig City, Colorado | |
| CO153 | Crawford Town, Colorado | |
| CO154 | Crested Butte Town, Colorado | |
| CO155 | Crestone Town, Colorado | |
| CO156 | Cripple Creek City, Colorado | Allocations in Colorado will be made in accordance with the Colorado Opioids Settlement Memorandum of Understanding. |
| CO157 | Crook Town, Colorado | |
| CO158 | Crowley Town, Colorado | |
| CO159 | Dacono City, Colorado | |
| CO160 | De Beque Town, Colorado | |
| CO161 | Deer Trail Town, Colorado | |
| CO162 | Del Norte Town, Colorado | |
| CO163 | Delta City, Colorado | |
| CO164 | Dillon Town, Colorado | |
| CO165 | Dinosaur Town, Colorado | |
| CO166 | Dolores Town, Colorado | |
| CO167 | Dove Creek Town, Colorado | |

| State ID | Qualifying Subdivision | Consolidated State Allocation |
|-----------------|-------------------------------------|--------------------------------------|
| CO168 | Eads Town, Colorado | |
| CO169 | Eagle Town, Colorado | |
| CO170 | Eaton Town, Colorado | |
| CO171 | Eckley Town, Colorado | |
| CO172 | Edgewater City, Colorado | |
| CO173 | Elizabeth Town, Colorado | |
| CO174 | Empire Town, Colorado | |
| CO175 | Estes Park Town, Colorado | |
| CO176 | Fairplay Town, Colorado | |
| CO177 | Flagler Town, Colorado | |
| CO178 | Fleming Town, Colorado | |
| CO179 | Florence City, Colorado | |
| CO180 | Fort Lupton City, Colorado | |
| CO181 | Fowler Town, Colorado | |
| CO182 | Foxfield Town, Colorado | |
| CO183 | Fraser Town, Colorado | |
| CO184 | Frisco Town, Colorado | |
| CO185 | Garden City Town, Colorado | |
| CO186 | Genoa Town, Colorado | |
| CO187 | Georgetown Town, Colorado | |
| CO188 | Gilcrest Town, Colorado | |
| CO189 | Glendale City, Colorado | |
| CO190 | Glenwood Springs City, Colorado | |
| CO191 | Granada Town, Colorado | |
| CO192 | Granby Town, Colorado | |
| CO193 | Grand Lake Town, Colorado | |
| CO194 | Green Mountain Falls Town, Colorado | |

| State ID | Qualifying Subdivision | Consolidated State Allocation |
|-----------------|------------------------------------|--|
| CO195 | Grover Town, Colorado | Allocations in Colorado will be made in accordance with the Colorado Opioids Settlement Memorandum of Understanding. |
| CO196 | Gunnison City, Colorado | |
| CO197 | Gypsum Town, Colorado | |
| CO198 | Hartman Town, Colorado | |
| CO199 | Haswell Town, Colorado | |
| CO200 | Haxtun Town, Colorado | |
| CO201 | Hayden Town, Colorado | |
| CO202 | Hillrose Town, Colorado | |
| CO203 | Holly Town, Colorado | |
| CO204 | Holyoke City, Colorado | |
| CO205 | Hooper Town, Colorado | |
| CO206 | Hot Sulphur Springs Town, Colorado | |
| CO207 | Hotchkiss Town, Colorado | |
| CO208 | Hugo Town, Colorado | |
| CO209 | Idaho Springs City, Colorado | |
| CO210 | Ignacio Town, Colorado | |
| CO211 | Iliff Town, Colorado | |
| CO212 | Jamestown Town, Colorado | |
| CO213 | Julesburg Town, Colorado | |
| CO214 | Keenesburg Town, Colorado | |
| CO215 | Kersey Town, Colorado | |
| CO216 | Kim Town, Colorado | |
| CO217 | Kiowa Town, Colorado | |
| CO218 | Kit Carson Town, Colorado | |
| CO219 | Kremmling Town, Colorado | |
| CO220 | La Jara Town, Colorado | |
| CO221 | La Junta City, Colorado | |

| State ID | Qualifying Subdivision | Consolidated State Allocation |
|-----------------|---------------------------------|--|
| CO222 | La Salle Town, Colorado | |
| CO223 | La Veta Town, Colorado | |
| CO224 | Lake City Town, Colorado | |
| CO225 | Lakeside Town, Colorado | |
| CO226 | Lamar City, Colorado | |
| CO227 | Larkspur Town, Colorado | |
| CO228 | Las Animas City, Colorado | |
| CO229 | Leadville City, Colorado | |
| CO230 | Limon Town, Colorado | |
| CO231 | Lochbuie Town, Colorado | |
| CO232 | Log Lane Village Town, Colorado | |
| CO233 | Lyons Town, Colorado | |
| CO234 | Manassa Town, Colorado | |
| CO235 | Mancos Town, Colorado | |
| CO236 | Manitou Springs City, Colorado | |
| CO237 | Manzanola Town, Colorado | |
| CO238 | Marble Town, Colorado | |
| CO239 | Mead Town, Colorado | |
| CO240 | Meeker Town, Colorado | |
| CO241 | Merino Town, Colorado | |
| CO242 | Milliken Town, Colorado | |
| CO243 | Minturn Town, Colorado | |
| CO244 | Moffat Town, Colorado | Allocations in Colorado will be made in accordance with the Colorado Opioids Settlement Memorandum of Understanding. |
| CO245 | Monte Vista City, Colorado | |
| CO246 | Montezuma Town, Colorado | |
| CO247 | Monument Town, Colorado | |
| CO248 | Morrison Town, Colorado | |

| State ID | Qualifying Subdivision | Consolidated State Allocation |
|-----------------|------------------------------------|--------------------------------------|
| CO249 | Mount Crested Butte Town, Colorado | |
| CO250 | Mountain View Town, Colorado | |
| CO251 | Mountain Village Town, Colorado | |
| CO252 | Naturita Town, Colorado | |
| CO253 | Nederland Town, Colorado | |
| CO254 | New Castle Town, Colorado | |
| CO255 | Norwood Town, Colorado | |
| CO256 | Nucla Town, Colorado | |
| CO257 | Nunn Town, Colorado | |
| CO258 | Oak Creek Town, Colorado | |
| CO259 | Olathe Town, Colorado | |
| CO260 | Olney Springs Town, Colorado | |
| CO261 | Ophir Town, Colorado | |
| CO262 | Orchard City Town, Colorado | |
| CO263 | Ordway Town, Colorado | |
| CO264 | Otis Town, Colorado | |
| CO265 | Ouray City, Colorado | |
| CO266 | Ovid Town, Colorado | |
| CO267 | Pagosa Springs Town, Colorado | |
| CO268 | Palisade Town, Colorado | |
| CO269 | Palmer Lake Town, Colorado | |
| CO270 | Paoli Town, Colorado | |
| CO271 | Paonia Town, Colorado | |
| CO272 | Parachute Town, Colorado | |
| CO273 | Peetz Town, Colorado | |
| CO274 | Pierce Town, Colorado | |
| CO275 | Pitkin Town, Colorado | |

| State ID | Qualifying Subdivision | Consolidated State Allocation |
|-----------------|------------------------------------|--|
| CO276 | Platteville Town, Colorado | Allocations in Colorado will be made in accordance with the Colorado Opioids Settlement Memorandum of Understanding. |
| CO277 | Poncha Springs Town, Colorado | |
| CO278 | Pritchett Town, Colorado | |
| CO279 | Ramah Town, Colorado | |
| CO280 | Rangely Town, Colorado | |
| CO281 | Raymer (New Raymer) Town, Colorado | |
| CO282 | Red Cliff Town, Colorado | |
| CO283 | Rico Town, Colorado | |
| CO284 | Ridgway Town, Colorado | |
| CO285 | Rifle City, Colorado | |
| CO286 | Rockvale Town, Colorado | |
| CO287 | Rocky Ford City, Colorado | |
| CO288 | Romeo Town, Colorado | |
| CO289 | Rye Town, Colorado | |
| CO290 | Saguache Town, Colorado | |
| CO291 | Salida City, Colorado | |
| CO292 | San Luis Town, Colorado | |
| CO293 | Sanford Town, Colorado | |
| CO294 | Sawpit Town, Colorado | |
| CO295 | Sedgwick Town, Colorado | |
| CO296 | Seibert Town, Colorado | |
| CO297 | Severance Town, Colorado | |
| CO298 | Sheridan Lake Town, Colorado | |
| CO299 | Silt Town, Colorado | |
| CO300 | Silver Cliff Town, Colorado | |
| CO301 | Silver Plume Town, Colorado | |
| CO302 | Silverthorne Town, Colorado | |

| State ID | Qualifying Subdivision | Consolidated State Allocation |
|-----------------|---------------------------------|--------------------------------------|
| CO303 | Silverton Town, Colorado | |
| CO304 | Simla Town, Colorado | |
| CO305 | Snowmass Village Town, Colorado | |
| CO306 | South Fork Town, Colorado | |
| CO307 | Springfield Town, Colorado | |
| CO308 | Starkville Town, Colorado | |
| CO309 | Stratton Town, Colorado | |
| CO310 | Sugar City Town, Colorado | |
| CO311 | Swink Town, Colorado | |
| CO312 | Telluride Town, Colorado | |
| CO313 | Timnath Town, Colorado | |
| CO314 | Trinidad City, Colorado | |
| CO315 | Two Buttes Town, Colorado | |
| CO316 | Vail Town, Colorado | |
| CO317 | Victor City, Colorado | |
| CO318 | Vilas Town, Colorado | |
| CO319 | Vona Town, Colorado | |
| CO320 | Walden Town, Colorado | |
| CO321 | Walsenburg City, Colorado | |
| CO322 | Walsh Town, Colorado | |
| CO323 | Ward Town, Colorado | |
| CO324 | Westcliffe Town, Colorado | |
| CO325 | Wiggins Town, Colorado | |
| CO326 | Wiley Town, Colorado | |
| CO327 | Williamsburg Town, Colorado | |
| CO328 | Winter Park Town, Colorado | |
| CO329 | Woodland Park City, Colorado | |

| State ID | Qualifying Subdivision | Consolidated State Allocation |
|-----------------|-------------------------------|--|
| CO330 | Wray City, Colorado | |
| CO331 | Yampa Town, Colorado | |
| CO332 | Yuma City, Colorado | |

| State ID | Qualifying Subdivision | Consolidated State Allocation |
|-----------------|--------------------------------|--------------------------------------|
| CT1 | Andover Town, Connecticut | 0.0513214640% |
| CT2 | Ansonia City, Connecticut | 0.5316052437% |
| CT3 | Ashford Town, Connecticut | 0.1096965130% |
| CT4 | Avon Town, Connecticut | 0.5494886534% |
| CT5 | Barkhamsted Town, Connecticut | 0.0620629520% |
| CT6 | Beacon Falls Town, Connecticut | 0.1953947308% |
| CT7 | Berlin Town, Connecticut | 0.5215629385% |
| CT8 | Bethany Town, Connecticut | 0.1039156068% |
| CT9 | Bethel Town, Connecticut | 0.3522422145% |
| CT10 | Bethlehem Town, Connecticut | 0.0078647202% |
| CT11 | Bloomfield Town, Connecticut | 0.4888368136% |
| CT12 | Bolton Town, Connecticut | 0.1520831395% |
| CT13 | Bozrah Town, Connecticut | 0.0582057867% |
| CT14 | Branford Town, Connecticut | 0.8903816954% |
| CT15 | Bridgeport City, Connecticut | 3.2580743095% |
| CT16 | Bridgewater Town, Connecticut | 0.0118125935% |
| CT17 | Bristol City, Connecticut | 1.3355768908% |
| CT18 | Brookfield Town, Connecticut | 0.3087903124% |
| CT19 | Brooklyn Town, Connecticut | 0.1880661562% |
| CT20 | Burlington Town, Connecticut | 0.2348761319% |
| CT21 | Canaan Town, Connecticut | 0.0343343640% |
| CT22 | Canterbury Town, Connecticut | 0.1354310071% |
| CT23 | Canton Town, Connecticut | 0.2669011966% |
| CT24 | Chaplin Town, Connecticut | 0.0523959290% |
| CT25 | Cheshire Town, Connecticut | 0.9783113499% |
| CT26 | Chester Town, Connecticut | 0.0772387574% |
| CT27 | Clinton Town, Connecticut | 0.5348726093% |
| CT28 | Colchester Town, Connecticut | 0.6134395770% |

| State ID | Qualifying Subdivision | Consolidated State Allocation |
|-----------------|---------------------------------|--------------------------------------|
| CT29 | Colebrook Town, Connecticut | 0.0296870114% |
| CT30 | Columbia Town, Connecticut | 0.1005666237% |
| CT31 | Cornwall Town, Connecticut | 0.0486027928% |
| CT32 | Coventry Town, Connecticut | 0.3460011479% |
| CT33 | Cromwell Town, Connecticut | 0.4750451453% |
| CT34 | Danbury City, Connecticut | 1.1556465907% |
| CT35 | Darien Town, Connecticut | 0.6429649345% |
| CT36 | Deep River Town, Connecticut | 0.0924563595% |
| CT37 | Derby City, Connecticut | 0.3503125449% |
| CT38 | Durham Town, Connecticut | 0.0079309232% |
| CT39 | East Granby Town, Connecticut | 0.1455975170% |
| CT40 | East Haddam Town, Connecticut | 0.3145696377% |
| CT41 | East Hampton Town, Connecticut | 0.4637546663% |
| CT42 | East Hartford Town, Connecticut | 1.2645454069% |
| CT43 | East Haven Town, Connecticut | 0.8590923735% |
| CT44 | East Lyme Town, Connecticut | 0.6375826296% |
| CT45 | East Windsor Town, Connecticut | 0.2419743793% |
| CT46 | Eastford Town, Connecticut | 0.0446651958% |
| CT47 | Easton Town, Connecticut | 0.1354961231% |
| CT48 | Ellington Town, Connecticut | 0.4010047839% |
| CT49 | Enfield Town, Connecticut | 0.9173431190% |
| CT50 | Essex Town, Connecticut | 0.1431870357% |
| CT51 | Fairfield Town, Connecticut | 1.4212308415% |
| CT52 | Farmington Town, Connecticut | 0.6572091547% |
| CT53 | Franklin Town, Connecticut | 0.0446032416% |
| CT54 | Glastonbury Town, Connecticut | 1.0420644550% |
| CT55 | Goshen Town, Connecticut | 0.0030464255% |
| CT56 | Granby Town, Connecticut | 0.2928405247% |

| State ID | Qualifying Subdivision | Consolidated State Allocation |
|-----------------|--------------------------------|--------------------------------------|
| CT57 | Greenwich Town, Connecticut | 1.5644702467% |
| CT58 | Griswold Town, Connecticut | 0.3865570141% |
| CT59 | Groton Town, Connecticut | 1.4033874500% |
| CT60 | Guilford Town, Connecticut | 0.8399392493% |
| CT61 | Haddam Town, Connecticut | 0.0151716553% |
| CT62 | Hamden Town, Connecticut | 1.7724359413% |
| CT63 | Hampton Town, Connecticut | 0.0429454985% |
| CT64 | Hartford City, Connecticut | 5.3268549899% |
| CT65 | Hartland Town, Connecticut | 0.0359782738% |
| CT66 | Harwinton Town, Connecticut | 0.0126363764% |
| CT67 | Hebron Town, Connecticut | 0.1593443254% |
| CT68 | Kent Town, Connecticut | 0.0835899976% |
| CT69 | Killingly Town, Connecticut | 0.6116898413% |
| CT70 | Killingworth Town, Connecticut | 0.2652963170% |
| CT71 | Lebanon Town, Connecticut | 0.2746607824% |
| CT72 | Ledyard Town, Connecticut | 0.5514380850% |
| CT73 | Lisbon Town, Connecticut | 0.1156355161% |
| CT74 | Litchfield Town, Connecticut | 0.3481982974% |
| CT75 | Lyme Town, Connecticut | 0.0023141411% |
| CT76 | Madison Town, Connecticut | 0.7594223560% |
| CT77 | Manchester Town, Connecticut | 1.3929765818% |
| CT78 | Mansfield Town, Connecticut | 0.3058754037% |
| CT79 | Marlborough Town, Connecticut | 0.0766010346% |
| CT80 | Meriden City, Connecticut | 1.8508778149% |
| CT81 | Middlebury Town, Connecticut | 0.0276033951% |
| CT82 | Middlefield Town, Connecticut | 0.0075627554% |
| CT83 | Middletown City, Connecticut | 1.5343128975% |
| CT84 | Milford City, Connecticut | 1.8215679630% |

| State ID | Qualifying Subdivision | Consolidated State Allocation |
|-----------------|---------------------------------------|--------------------------------------|
| CT85 | Monroe Town, Connecticut | 0.4307375445% |
| CT86 | Montville Town, Connecticut | 0.5806185940% |
| CT87 | Morris Town, Connecticut | 0.0099785725% |
| CT88 | Naugatuck Borough, Connecticut | 1.0644527326% |
| CT89 | New Britain City, Connecticut | 1.5740557511% |
| CT90 | New Canaan Town, Connecticut | 0.6136187204% |
| CT91 | New Fairfield Town, Connecticut | 0.2962030448% |
| CT92 | New Hartford Town, Connecticut | 0.1323482193% |
| CT93 | New Haven City, Connecticut | 5.8061427601% |
| CT94 | New London City, Connecticut | 1.0536729060% |
| CT95 | New Milford Town, Connecticut | 1.0565475001% |
| CT96 | Newington Town, Connecticut | 0.7132456565% |
| CT97 | Newtown, Connecticut | 0.5964476353% |
| CT98 | Norfolk Town, Connecticut | 0.0442819100% |
| CT99 | North Branford Town, Connecticut | 0.4795791623% |
| CT100 | North Canaan Town, Connecticut | 0.0913148022% |
| CT101 | North Haven Town, Connecticut | 0.7922543069% |
| CT102 | North Stonington Town, Connecticut | 0.1803885830% |
| CT103 | Norwalk City, Connecticut | 1.5918210823% |
| CT104 | Norwich City, Connecticut | 1.1639182124% |
| CT105 | Old Lyme Town, Connecticut | 0.0247921386% |
| CT106 | Old Saybrook Town, Connecticut | 0.4181170767% |
| CT107 | Orange Town, Connecticut | 0.3683598812% |
| CT108 | Oxford Town, Connecticut | 0.3955127994% |
| CT109 | Plainfield Town, Connecticut | 0.5352043161% |
| CT110 | Plainville Town, Connecticut | 0.3937549612% |

| State ID | Qualifying Subdivision | Consolidated State Allocation |
|-----------------|---------------------------------|--------------------------------------|
| CT111 | Plymouth Town, Connecticut | 0.4213382978% |
| CT112 | Pomfret Town, Connecticut | 0.1174722050% |
| CT113 | Portland Town, Connecticut | 0.3205523149% |
| CT114 | Preston Town, Connecticut | 0.1319895374% |
| CT115 | Prospect Town, Connecticut | 0.3056173107% |
| CT116 | Putnam Town, Connecticut | 0.2953254103% |
| CT117 | Redding Town, Connecticut | 0.1726435223% |
| CT118 | Ridgefield Town, Connecticut | 0.6645173744% |
| CT119 | Rocky Hill Town, Connecticut | 0.3929175425% |
| CT120 | Roxbury Town, Connecticut | 0.0037924445% |
| CT121 | Salem Town, Connecticut | 0.1075219911% |
| CT122 | Salisbury Town, Connecticut | 0.1052257347% |
| CT123 | Scotland Town, Connecticut | 0.0395212218% |
| CT124 | Seymour Town, Connecticut | 0.5301171581% |
| CT125 | Sharon Town, Connecticut | 0.0761294123% |
| CT126 | Shelton City, Connecticut | 0.5601099879% |
| CT127 | Sherman Town, Connecticut | 0.0494382353% |
| CT128 | Simsbury Town, Connecticut | 0.6988446241% |
| CT129 | Somers Town, Connecticut | 0.2491740063% |
| CT130 | South Windsor Town, Connecticut | 0.7310935932% |
| CT131 | Southbury Town, Connecticut | 0.0581965974% |
| CT132 | Southington Town, Connecticut | 0.9683065927% |
| CT133 | Sprague Town, Connecticut | 0.0874709763% |
| CT134 | Stafford Town, Connecticut | 0.3388202949% |
| CT135 | Stamford City, Connecticut | 2.9070395589% |
| CT136 | Sterling Town, Connecticut | 0.0949826467% |
| CT137 | Stonington Town, Connecticut | 0.5576891315% |
| CT138 | Stratford Town, Connecticut | 0.9155695700% |

| State ID | Qualifying Subdivision | Consolidated State Allocation |
|-----------------|---------------------------------|--------------------------------------|
| CT139 | Suffield Town, Connecticut | 0.3402792315% |
| CT140 | Thomaston Town, Connecticut | 0.2664061562% |
| CT141 | Thompson Town, Connecticut | 0.2673479187% |
| CT142 | Tolland Town, Connecticut | 0.4342020371% |
| CT143 | Torrington City, Connecticut | 1.3652460176% |
| CT144 | Trumbull Town, Connecticut | 0.7617744403% |
| CT145 | Union Town, Connecticut | 0.0153941764% |
| CT146 | Vernon Town, Connecticut | 0.7027162157% |
| CT147 | Voluntown, Connecticut | 0.0733181557% |
| CT148 | Wallingford Town, Connecticut | 1.5350353996% |
| CT149 | Warren Town, Connecticut | 0.0489758024% |
| CT150 | Washington Town, Connecticut | 0.1553517897% |
| CT151 | Waterbury City, Connecticut | 4.6192219654% |
| CT152 | Waterford Town, Connecticut | 0.7608802056% |
| CT153 | Watertown, Connecticut | 0.6868118808% |
| CT154 | West Hartford Town, Connecticut | 1.6216697477% |
| CT155 | West Haven City, Connecticut | 1.4026972589% |
| CT156 | Westbrook Town, Connecticut | 0.2586999280% |
| CT157 | Weston Town, Connecticut | 0.3664201329% |
| CT158 | Westport Town, Connecticut | 0.8921084083% |
| CT159 | Wethersfield Town, Connecticut | 0.6208707168% |
| CT160 | Willington Town, Connecticut | 0.0975268185% |
| CT161 | Wilton Town, Connecticut | 0.6378099925% |
| CT162 | Winchester Town, Connecticut | 0.3760305376% |
| CT163 | Windham Town, Connecticut | 1.0108949901% |
| CT164 | Windsor Locks Town, Connecticut | 0.3174167624% |
| CT165 | Windsor Town, Connecticut | 0.7548324123% |
| CT166 | Wolcott Town, Connecticut | 0.5443693820% |

| State ID | Qualifying Subdivision | Consolidated State Allocation |
|-----------------|-------------------------------|--------------------------------------|
| CT167 | Woodbridge Town, Connecticut | 0.2435300513% |
| CT168 | Woodbury Town, Connecticut | 0.3411988605% |
| CT169 | Woodmont Borough, Connecticut | 0.0173159412% |
| CT170 | Woodstock Town, Connecticut | 0.1817110623% |

| State ID | Qualifying Subdivision | Consolidated State Allocation |
|-----------------|-------------------------------|--------------------------------------|
| DE1 | Dover City, Delaware | 25.000000000% (\$1.00) |
| DE2 | Kent County, Delaware | 25.000000000% (\$1.00) |
| DE3 | Middletown, Delaware | 0.0000000000% |
| DE4 | Milford City, Delaware | 0.0000000000% |
| DE5 | New Castle County, Delaware | 0.0000000000% |
| DE6 | Newark City, Delaware | 0.0000000000% |
| DE7 | Seaford City, Delaware | 25.000000000% (\$1.00) |
| DE8 | Smyrna Town, Delaware | 0.0000000000% |
| DE9 | Sussex County, Delaware | 25.000000000% (\$1.00) |
| DE10 | Wilmington City, Delaware | 0.0000000000% |

| State ID | Qualifying Subdivision | Consolidated State Allocation |
|-----------------|--|--------------------------------------|
| GA1 | Acworth City, Georgia | 0.1010066057% |
| GA2 | Adel City, Georgia | 0.0545649432% |
| GA3 | Albany City, Georgia | 0.3157843012% |
| GA4 | Alma City, Georgia | 0.0720108615% |
| GA5 | Alpharetta City, Georgia | 0.2110377863% |
| GA6 | Americus City, Georgia | 0.0651732444% |
| GA7 | Appling County, Georgia | 0.1891925647% |
| GA8 | Arlington City, Georgia | 0.0057755147% |
| GA9 | Athens-Clarke County Unified Government, Georgia | 1.3856330305% |
| GA10 | Atkinson County, Georgia | 0.0986720780% |
| GA11 | Atlanta City, Georgia | 2.9922320659% |
| GA12 | Augusta-Richmond County Consolidated Government, Georgia | 2.7761021713% |
| GA13 | Bacon County, Georgia | 0.1326313298% |
| GA14 | Bainbridge City, Georgia | 0.0569861790% |
| GA15 | Baker County, Georgia | 0.0138992540% |
| GA16 | Baldwin County, Georgia | 0.2940093402% |
| GA17 | Banks County, Georgia | 0.2108287241% |
| GA18 | Barrow County, Georgia | 0.7562315570% |
| GA19 | Bartow County, Georgia | 1.0945235112% |
| GA20 | Ben Hill County, Georgia | 0.0834031458% |
| GA21 | Berrien County, Georgia | 0.1225733642% |
| GA22 | Blackshear City, Georgia | 0.0349161927% |
| GA23 | Blakely City, Georgia | 0.0158441397% |
| GA24 | Bleckley County, Georgia | 0.1430561858% |
| GA25 | Brantley County, Georgia | 0.2875410777% |
| GA26 | Braselton Town, Georgia | 0.0371467624% |

| State ID | Qualifying Subdivision | Consolidated State Allocation |
|-----------------|-------------------------------|--------------------------------------|
| GA27 | Brookhaven City, Georgia | 0.0913450445% |
| GA28 | Brooks County, Georgia | 0.1455943886% |
| GA29 | Brunswick City, Georgia | 0.1020085339% |
| GA30 | Bryan County, Georgia | 0.2289883650% |
| GA31 | Buford City, Georgia | 0.0023586547% |
| GA32 | Bulloch County, Georgia | 0.4088475182% |
| GA33 | Burke County, Georgia | 0.1875413288% |
| GA34 | Butts County, Georgia | 0.3178860983% |
| GA35 | Calhoun City, Georgia | 0.1780085402% |
| GA36 | Calhoun County, Georgia | 0.0360783561% |
| GA37 | Camden County, Georgia | 0.3387009665% |
| GA38 | Candler County, Georgia | 0.0990882539% |
| GA39 | Canton City, Georgia | 0.1378274535% |
| GA40 | Carroll County, Georgia | 1.4108548814% |
| GA41 | Carrollton City, Georgia | 0.4395018339% |
| GA42 | Cartersville City, Georgia | 0.2991406477% |
| GA43 | Catoosa County, Georgia | 1.0548339612% |
| GA44 | Chamblee City, Georgia | 0.0537051979% |
| GA45 | Charlton County, Georgia | 0.1046313818% |
| GA46 | Chatham County, Georgia | 1.4544033708% |
| GA47 | Chattooga County, Georgia | 0.3317513109% |
| GA48 | Cherokee County, Georgia | 2.1190683851% |
| GA49 | Clarkston City, Georgia | 0.0175253481% |
| GA50 | Clay County, Georgia | 0.0274637104% |
| GA51 | Clayton County, Georgia | 1.6728881377% |
| GA52 | Clinch County, Georgia | 0.0617206810% |
| GA53 | Cobb County, Georgia | 5.8580801967% |
| GA54 | Coffee County, Georgia | 0.4164755944% |

| State ID | Qualifying Subdivision | Consolidated State Allocation |
|-----------------|--|--------------------------------------|
| GA55 | College Park City, Georgia | 0.1805996391% |
| GA56 | Colquitt County, Georgia | 0.2578612394% |
| GA57 | Columbia County, Georgia | 1.2905730633% |
| GA58 | Columbus City, Georgia | 1.8227140298% |
| GA59 | Conyers City, Georgia | 0.1202231912% |
| GA60 | Cook County, Georgia | 0.0973405674% |
| GA61 | Cordele City, Georgia | 0.0583989534% |
| GA62 | Covington City, Georgia | 0.1969084378% |
| GA63 | Coweta County, Georgia | 0.9767276305% |
| GA64 | Crawford County, Georgia | 0.1282569558% |
| GA65 | Crisp County, Georgia | 0.1296658905% |
| GA66 | Cusseta-Chattahoochee County Unified Government, Georgia | 0.0695538650% |
| GA67 | Dade County, Georgia | 0.1799465490% |
| GA68 | Dallas City, Georgia | 0.0916776643% |
| GA69 | Dalton City, Georgia | 0.3628092518% |
| GA70 | Damascus City, Georgia | 0.0005040301% |
| GA71 | Dawson City, Georgia | 0.0138696254% |
| GA72 | Dawson County, Georgia | 0.3192782415% |
| GA73 | Decatur City, Georgia | 0.1040340531% |
| GA74 | Decatur County, Georgia | 0.1633371087% |
| GA75 | Dekalb County, Georgia | 4.0579602979% |
| GA76 | Demorest City, Georgia | 0.0233539880% |
| GA77 | Dodge County, Georgia | 0.3228398634% |
| GA78 | Dooly County, Georgia | 0.0758970226% |
| GA79 | Doraville City, Georgia | 0.0619484258% |
| GA80 | Dougherty County, Georgia | 0.4519146718% |
| GA81 | Douglas City, Georgia | 0.2364366638% |

| State ID | Qualifying Subdivision | Consolidated State Allocation |
|-----------------|--|--------------------------------------|
| GA82 | Douglas County, Georgia | 1.2411219485% |
| GA83 | Douglasville City, Georgia | 0.2313289102% |
| GA84 | Dublin City, Georgia | 0.1598683843% |
| GA85 | Duluth City, Georgia | 0.1174400509% |
| GA86 | Dunwoody City, Georgia | 0.0823645400% |
| GA87 | Early County, Georgia | 0.0433467628% |
| GA88 | East Point City, Georgia | 0.2308433908% |
| GA89 | Echols County, Georgia | 0.0262187359% |
| GA90 | Effingham County, Georgia | 0.4370293068% |
| GA91 | Elbert County, Georgia | 0.2655117233% |
| GA92 | Emanuel County, Georgia | 0.2278497555% |
| GA93 | Evans County, Georgia | 0.1156959749% |
| GA94 | Fairburn City, Georgia | 0.0542552469% |
| GA95 | Fannin County, Georgia | 0.5651805280% |
| GA96 | Fayette County, Georgia | 0.6527012475% |
| GA97 | Fayetteville City, Georgia | 0.1201203794% |
| GA98 | Fitzgerald City, Georgia | 0.0569093853% |
| GA99 | Floyd County, Georgia | 0.9887350092% |
| GA100 | Forest Park City, Georgia | 0.1455200592% |
| GA101 | Forsyth County, Georgia | 1.7110664570% |
| GA102 | Franklin County, Georgia | 0.5550296650% |
| GA103 | Fulton County, Georgia | 3.2792330120% |
| GA104 | Gainesville City, Georgia | 0.3640437388% |
| GA105 | Georgetown-Quitman County Unified Government, Georgia | 0.0176595651% |
| GA106 | Gilmer County, Georgia | 0.4239021158% |
| GA107 | Glascok County, Georgia | 0.0283662653% |
| GA108 | Glynn County, Georgia | 0.7968809706% |

| State ID | Qualifying Subdivision | Consolidated State Allocation |
|-----------------|-------------------------------|--------------------------------------|
| GA109 | Gordon County, Georgia | 0.4175279543% |
| GA110 | Grady County, Georgia | 0.1716497947% |
| GA111 | Greene County, Georgia | 0.1737385827% |
| GA112 | Griffin City, Georgia | 0.2287480123% |
| GA113 | Grovetown City, Georgia | 0.0632622854% |
| GA114 | Gwinnett County, Georgia | 4.8912732775% |
| GA115 | Habersham County, Georgia | 0.4635124652% |
| GA116 | Hall County, Georgia | 1.5772937095% |
| GA117 | Hancock County, Georgia | 0.0536800967% |
| GA118 | Haralson County, Georgia | 1.0934912667% |
| GA119 | Harris County, Georgia | 0.2037540782% |
| GA120 | Hart County, Georgia | 0.2935398099% |
| GA121 | Heard County, Georgia | 0.1232058232% |
| GA122 | Henry County, Georgia | 1.9715208583% |
| GA123 | Hinesville City, Georgia | 0.2572364025% |
| GA124 | Holly Springs City, Georgia | 0.0823108417% |
| GA125 | Houston County, Georgia | 0.8378076437% |
| GA126 | Irwin County, Georgia | 0.0610553841% |
| GA127 | Jackson County, Georgia | 0.9201220386% |
| GA128 | Jasper County, Georgia | 0.1152245534% |
| GA129 | Jeff Davis County, Georgia | 0.3659791686% |
| GA130 | Jefferson City, Georgia | 0.0881783943% |
| GA131 | Jefferson County, Georgia | 0.1517559349% |
| GA132 | Jenkins County, Georgia | 0.0808740550% |
| GA133 | Johns Creek City, Georgia | 0.1877697040% |
| GA134 | Johnson County, Georgia | 0.0876584323% |
| GA135 | Jones County, Georgia | 0.2773521617% |
| GA136 | Kennesaw City, Georgia | 0.1446191663% |

| State ID | Qualifying Subdivision | Consolidated State Allocation |
|-----------------|---|--------------------------------------|
| GA137 | Kingsland City, Georgia | 0.1313198199% |
| GA138 | Lagrange City, Georgia | 0.2069622772% |
| GA139 | Lakeland City, Georgia | 0.0155232109% |
| GA140 | Lamar County, Georgia | 0.2083015245% |
| GA141 | Lanier County, Georgia | 0.0574613256% |
| GA142 | Laurens County, Georgia | 0.5249834521% |
| GA143 | Lawrenceville City, Georgia | 0.1647173317% |
| GA144 | Lee County, Georgia | 0.2162850866% |
| GA145 | Liberty County, Georgia | 0.2931642086% |
| GA146 | Lilburn City, Georgia | 0.0538355752% |
| GA147 | Lincoln County, Georgia | 0.1000487479% |
| GA148 | Loganville City, Georgia | 0.1468681321% |
| GA149 | Long County, Georgia | 0.1216766548% |
| GA150 | Lowndes County, Georgia | 0.6253829866% |
| GA151 | Lumpkin County, Georgia | 0.3139555802% |
| GA152 | Macon County, Georgia | 0.1110857755% |
| GA153 | Macon-Bibb County Unified Government, Georgia | 2.0265214623% |
| GA154 | Madison County, Georgia | 0.5114434091% |
| GA155 | Marietta City, Georgia | 0.7354006996% |
| GA156 | Marion County, Georgia | 0.0615218771% |
| GA157 | McDonough City, Georgia | 0.0803644086% |
| GA158 | McDuffie County, Georgia | 0.2216409869% |
| GA159 | McIntosh County, Georgia | 0.1678759014% |
| GA160 | Meriwether County, Georgia | 0.2015834534% |
| GA161 | Milledgeville City, Georgia | 0.1343842887% |
| GA162 | Miller County, Georgia | 0.0562389307% |
| GA163 | Milton City, Georgia | 0.0765630644% |

| State ID | Qualifying Subdivision | Consolidated State Allocation |
|-----------------|---------------------------------|--------------------------------------|
| GA164 | Mitchell County, Georgia | 0.1842864232% |
| GA165 | Monroe City, Georgia | 0.1616058698% |
| GA166 | Monroe County, Georgia | 0.2463868890% |
| GA167 | Montgomery County, Georgia | 0.0685440855% |
| GA168 | Morgan County, Georgia | 0.1807932852% |
| GA169 | Moultrie City, Georgia | 0.1150272968% |
| GA170 | Murray County, Georgia | 0.5636808736% |
| GA171 | Nashville City, Georgia | 0.0288042758% |
| GA172 | Newnan City, Georgia | 0.2037973462% |
| GA173 | Newton County, Georgia | 0.6206699754% |
| GA174 | Norcross City, Georgia | 0.0762036242% |
| GA175 | Oconee County, Georgia | 0.2721000475% |
| GA176 | Oglethorpe County, Georgia | 0.1461658711% |
| GA177 | Paulding County, Georgia | 1.7495211188% |
| GA178 | Peach County, Georgia | 0.2319656673% |
| GA179 | Peachtree City, Georgia | 0.2219833492% |
| GA180 | Peachtree Corners City, Georgia | 0.2099400952% |
| GA181 | Perry City, Georgia | 0.0954580908% |
| GA182 | Pickens County, Georgia | 0.3905362384% |
| GA183 | Pierce County, Georgia | 0.2012068205% |
| GA184 | Pike County, Georgia | 0.1072270653% |
| GA185 | Polk County, Georgia | 0.7130941429% |
| GA186 | Pooler City, Georgia | 0.0516303360% |
| GA187 | Powder Springs City, Georgia | 0.0633430906% |
| GA188 | Pulaski County, Georgia | 0.1671565625% |
| GA189 | Putnam County, Georgia | 0.2061208707% |
| GA190 | Rabun County, Georgia | 0.3170130000% |
| GA191 | Randolph County, Georgia | 0.0382245100% |

| State ID | Qualifying Subdivision | Consolidated State Allocation |
|-----------------|-------------------------------|--------------------------------------|
| GA192 | Richmond Hill City, Georgia | 0.0716382402% |
| GA193 | Riverdale City, Georgia | 0.0684460876% |
| GA194 | Rockdale County, Georgia | 0.7947696030% |
| GA195 | Rome City, Georgia | 0.3719383578% |
| GA196 | Roswell City, Georgia | 0.2174642134% |
| GA197 | Sandy Springs City, Georgia | 0.2590143480% |
| GA198 | Savannah City, Georgia | 1.1246685243% |
| GA199 | Schley County, Georgia | 0.0238356678% |
| GA200 | Screven County, Georgia | 0.1132053955% |
| GA201 | Seminole County, Georgia | 0.0804817769% |
| GA202 | Smyrna City, Georgia | 0.2661908888% |
| GA203 | Snellville City, Georgia | 0.0758688840% |
| GA204 | Spalding County, Georgia | 0.5900646014% |
| GA205 | Springfield City, Georgia | 0.0124802329% |
| GA206 | St. Marys City, Georgia | 0.0962803562% |
| GA207 | Statesboro City, Georgia | 0.1844690660% |
| GA208 | Stephens County, Georgia | 0.7520555284% |
| GA209 | Stewart County, Georgia | 0.0419742764% |
| GA210 | Stockbridge City, Georgia | 0.0302698888% |
| GA211 | Sugar Hill City, Georgia | 0.0106058369% |
| GA212 | Sumter County, Georgia | 0.1314426325% |
| GA213 | Suwanee City, Georgia | 0.0700562332% |
| GA214 | Talbot County, Georgia | 0.0410357316% |
| GA215 | Taliaferro County, Georgia | 0.0068637499% |
| GA216 | Tattnall County, Georgia | 0.2930768128% |
| GA217 | Taylor County, Georgia | 0.0819435502% |
| GA218 | Telfair County, Georgia | 0.1855378735% |
| GA219 | Terrell County, Georgia | 0.0334710962% |

| State ID | Qualifying Subdivision | Consolidated State Allocation |
|-----------------|--|--------------------------------------|
| GA220 | Thomas County, Georgia | 0.2077911904% |
| GA221 | Thomasville City, Georgia | 0.1281973547% |
| GA222 | Tift County, Georgia | 0.2088288220% |
| GA223 | Tifton City, Georgia | 0.1416502311% |
| GA224 | Toombs County, Georgia | 0.2423104056% |
| GA225 | Towns County, Georgia | 0.2454408368% |
| GA226 | Treutlen County, Georgia | 0.0571447522% |
| GA227 | Troup County, Georgia | 0.4334095739% |
| GA228 | Tucker City, Georgia | 0.0615225648% |
| GA229 | Turner County, Georgia | 0.0490657711% |
| GA230 | Twiggs County, Georgia | 0.0640416265% |
| GA231 | Union City, Georgia | 0.1531538090% |
| GA232 | Union County, Georgia | 0.2949759089% |
| GA233 | Upson County, Georgia | 0.3355566667% |
| GA234 | Valdosta City, Georgia | 0.2598246932% |
| GA235 | Vidalia City, Georgia | 0.1252530050% |
| GA236 | Villa Rica City, Georgia | 0.1397113628% |
| GA237 | Walker County, Georgia | 0.8453605309% |
| GA238 | Walton County, Georgia | 0.8194381956% |
| GA239 | Ware County, Georgia | 0.5170078559% |
| GA240 | Warner Robins City, Georgia | 0.3969845574% |
| GA241 | Warren County, Georgia | 0.0447828045% |
| GA242 | Warwick City, Georgia | 0.0103298381% |
| GA243 | Washington County, Georgia | 0.1959988913% |
| GA244 | Waycross City, Georgia | 0.1358274367% |
| GA245 | Wayne County, Georgia | 0.6609347902% |
| GA246 | Webster County Unified Government, Georgia | 0.0143656323% |

| State ID | Qualifying Subdivision | Consolidated State Allocation |
|-----------------|-------------------------------|--------------------------------------|
| GA247 | Wheeler County, Georgia | 0.0675300652% |
| GA248 | White County, Georgia | 0.3873386988% |
| GA249 | Whitfield County, Georgia | 0.7644288806% |
| GA250 | Wilcox County, Georgia | 0.0828696590% |
| GA251 | Wilkes County, Georgia | 0.0976306068% |
| GA252 | Wilkinson County, Georgia | 0.0847297279% |
| GA253 | Winder City, Georgia | 0.2007720766% |
| GA254 | Woodbury City, Georgia | 0.0085236394% |
| GA255 | Woodstock City, Georgia | 0.1942956763% |
| GA256 | Worth County, Georgia | 0.1491832321% |
| GA257 | Rincon town, Georgia | 0.0275488139% |
| GA258 | South Fulton City, Georgia | 0.2561412300% |
| GA259 | Stonecrest City, Georgia | 0.0904388800% |
| GA260 | Ashburn City, Georgia | 0.0207294209% |
| GA261 | Chatsworth City, Georgia | 0.1226056863% |
| GA262 | Dawsonville City, Georgia | 0.0022440946% |
| GA263 | Helen City, Georgia | 0.0478552392% |
| GA264 | Jackson City, Georgia | 0.0568159148% |
| GA265 | Ringgold City, Georgia | 0.0585728853% |

| State ID | Qualifying Subdivision | Consolidated State Allocation |
|-----------------|--|--------------------------------------|
| HI1 | Hawaii County, Hawaii | 18.2671692501% |
| HI2 | Kalawao, Hawaii | 0.0034501514% |
| HI3 | Kauai County, Hawaii | 5.7006273580% |
| HI4 | Maui County, Hawaii | 13.9979969296% |
| HI5 | City and County of Honolulu, Hawaii | 62.0307563109% |

| State ID | Qualifying Subdivision | Consolidated State Allocation |
|-----------------|-------------------------------|--------------------------------------|
| ID1 | Ada County, Idaho | 13.2776278333% |
| ID2 | Adams County, Idaho | 0.1446831902% |
| ID3 | Ammon City, Idaho | 0.0812916024% |
| ID4 | Bannock County, Idaho | 3.0595589832% |
| ID5 | Bear Lake County, Idaho | 0.6082712041% |
| ID6 | Benewah County, Idaho | 0.6526829809% |
| ID7 | Bingham County, Idaho | 1.6421270812% |
| ID8 | Blackfoot City, Idaho | 0.6283857401% |
| ID9 | Blaine County, Idaho | 0.9137717551% |
| ID10 | Boise City, Idaho | 12.7586409110% |
| ID11 | Boise County, Idaho | 0.3309644652% |
| ID12 | Bonner County, Idaho | 2.5987361786% |
| ID13 | Bonneville County, Idaho | 3.7761253875% |
| ID14 | Boundary County, Idaho | 0.8788284447% |
| ID15 | Burley City, Idaho | 0.4485975363% |
| ID16 | Butte County, Idaho | 0.1839745518% |
| ID17 | Caldwell City, Idaho | 1.1958553249% |
| ID18 | Camas County, Idaho | 0.0422073443% |
| ID19 | Canyon County, Idaho | 5.0120113688% |
| ID20 | Caribou County, Idaho | 0.4396183832% |
| ID21 | Cassia County, Idaho | 0.7270235866% |
| ID22 | Chubbuck City, Idaho | 0.4841935447% |
| ID23 | Clark County, Idaho | 0.0420924425% |
| ID24 | Clearwater County, Idaho | 0.4890418390% |
| ID25 | Coeur D'Alene City, Idaho | 2.7593778237% |
| ID26 | Custer County, Idaho | 0.2133243878% |
| ID27 | Eagle City, Idaho | 0.1711876661% |
| ID28 | Elmore County, Idaho | 0.8899512165% |

| State ID | Qualifying Subdivision | Consolidated State Allocation |
|-----------------|-------------------------------|--------------------------------------|
| ID29 | Franklin County, Idaho | 0.5753624958% |
| ID30 | Fremont County, Idaho | 0.5716071696% |
| ID31 | Garden City, Idaho | 0.5582782838% |
| ID32 | Gem County, Idaho | 1.3784025725% |
| ID33 | Gooding County, Idaho | 0.6966472013% |
| ID34 | Hayden City, Idaho | 0.0047132146% |
| ID35 | Idaho County, Idaho | 0.8474305547% |
| ID36 | Idaho Falls City, Idaho | 3.8875027578% |
| ID37 | Jefferson County, Idaho | 0.9842670749% |
| ID38 | Jerome City, Idaho | 0.4169017424% |
| ID39 | Jerome County, Idaho | 0.6223444291% |
| ID40 | Kootenai County, Idaho | 5.6394798565% |
| ID41 | Kuna City, Idaho | 0.1849461724% |
| ID42 | Latah County, Idaho | 1.2943861166% |
| ID43 | Lemhi County, Idaho | 0.4880814284% |
| ID44 | Lewis County, Idaho | 0.2882543555% |
| ID45 | Lewiston City, Idaho | 2.0176549375% |
| ID46 | Lincoln County, Idaho | 0.1930184422% |
| ID47 | Madison County, Idaho | 1.2748404845% |
| ID48 | Meridian City, Idaho | 2.4045650754% |
| ID49 | Minidoka County, Idaho | 0.9140620922% |
| ID50 | Moscow City, Idaho | 0.6590552650% |
| ID51 | Mountain Home City, Idaho | 0.5706694591% |
| ID52 | Nampa City, Idaho | 3.3274647954% |
| ID53 | Nez Perce County, Idaho | 1.2765833482% |
| ID54 | Oneida County, Idaho | 0.2371656647% |
| ID55 | Owyhee County, Idaho | 0.5554298409% |
| ID56 | Payette County, Idaho | 1.2750728102% |

| State ID | Qualifying Subdivision | Consolidated State Allocation |
|-----------------|-------------------------------|--------------------------------------|
| ID57 | Pocatello City, Idaho | 2.9494898116% |
| ID58 | Post Falls City, Idaho | 0.6781328826% |
| ID59 | Power County, Idaho | 0.3505171035% |
| ID60 | Preston City, Idaho | 0.1496220047% |
| ID61 | Rexburg City, Idaho | 0.1336231941% |
| ID62 | Shoshone County, Idaho | 1.2841091340% |
| ID63 | Star City, Idaho | 0.0001322772% |
| ID64 | Teton County, Idaho | 0.4258195211% |
| ID65 | Twin Falls City, Idaho | 1.8245765222% |
| ID66 | Twin Falls County, Idaho | 3.3104301873% |
| ID67 | Valley County, Idaho | 0.8074710814% |
| ID68 | Washington County, Idaho | 0.4917358652% |

| State ID | Qualifying Subdivision | Consolidated State Allocation |
|-----------------|-------------------------------------|---|
| IL1 | Adams County, Illinois | Allocations in Illinois will be made in accordance with the Illinois Opioid Allocation Agreement. |
| IL3 | Addison Village, Illinois | |
| IL4 | Alexander County, Illinois | |
| IL6 | Algonquin Village, Illinois | |
| IL10 | Anna City, Illinois | |
| IL13 | Arlington Heights Village, Illinois | |
| IL14 | Aurora City, Illinois | |
| IL19 | Bartlett Village, Illinois | |
| IL22 | Bedford Park Village, Illinois | |
| IL23 | Belleville City, Illinois | |
| IL24 | Bellwood Village, Illinois | |
| IL27 | Bensenville Village, Illinois | |
| IL28 | Benton City, Illinois | |
| IL30 | Berkeley Village, Illinois | |
| IL31 | Berwyn City, Illinois | |
| IL37 | Bloomington City, Illinois | |
| IL39 | Bolingbrook Village, Illinois | |
| IL40 | Bond County, Illinois | |
| IL41 | Boone County, Illinois | |
| IL46 | Bridgeview Village, Illinois | |
| IL47 | Broadview Village, Illinois | |
| IL49 | Brown County, Illinois | |
| IL51 | Buffalo Grove Village, Illinois | |
| IL52 | Burbank City, Illinois | |
| IL53 | Bureau County, Illinois | |
| IL56 | Calhoun County, Illinois | |
| IL57 | Calumet City, Illinois | |
| IL63 | Carbondale City, Illinois | |

| State ID | Qualifying Subdivision | Consolidated State Allocation |
|-----------------|-----------------------------------|--------------------------------------|
| IL65 | Carol Stream Village, Illinois | |
| IL66 | Carpentersville Village, Illinois | |
| IL67 | Carroll County, Illinois | |
| IL70 | Cass County, Illinois | |
| IL75 | Champaign City, Illinois | |
| IL76 | Champaign County, Illinois | |
| IL84 | Chicago City, Illinois | |
| IL85 | Chicago Heights City, Illinois | |
| IL86 | Chicago Ridge Village, Illinois | |
| IL87 | Christian County, Illinois | |
| IL88 | Clark County, Illinois | |
| IL89 | Clay County, Illinois | |
| IL90 | Clinton County, Illinois | |
| IL91 | Coles County, Illinois | |
| IL96 | Cook County, Illinois | |
| IL99 | Countryside City, Illinois | |
| IL100 | Crawford County, Illinois | |
| IL104 | Crystal Lake City, Illinois | |
| IL106 | Cumberland County, Illinois | |

| State ID | Qualifying Subdivision | Consolidated State Allocation |
|-----------------|------------------------------------|---|
| IL107 | Danville City, Illinois | |
| IL110 | De Witt County, Illinois | |
| IL111 | Decatur City, Illinois | |
| IL114 | Dekalb City, Illinois | |
| IL115 | Dekalb County, Illinois | |
| IL117 | Des Plaines City, Illinois | |
| IL120 | Dolton Village, Illinois | |
| IL122 | Douglas County, Illinois | |
| IL125 | Downers Grove Village, Illinois | |
| IL127 | Dupage County, Illinois | |
| IL131 | Edgar County, Illinois | |
| IL132 | Edwards County, Illinois | |
| IL136 | Effingham County, Illinois | Allocations in Illinois will be made in accordance with the Illinois Opioid Allocation Agreement. |
| IL138 | Elgin City, Illinois | |
| IL141 | Elk Grove Village, Illinois | |
| IL142 | Elmhurst City, Illinois | |
| IL144 | Evanston City, Illinois | |
| IL145 | Evergreen Park Village, Illinois | |
| IL147 | Fayette County, Illinois | |
| IL150 | Ford County, Illinois | |
| IL151 | Forest Park Village, Illinois | |
| IL155 | Franklin County, Illinois | |
| IL156 | Franklin Park Village, Illinois | |
| IL160 | Fulton County, Illinois | |
| IL162 | Galesburg City, Illinois | |
| IL163 | Gallatin County, Illinois | |
| IL168 | Glendale Heights Village, Illinois | |
| IL169 | Glenview Village, Illinois | |

| State ID | Qualifying Subdivision | Consolidated State Allocation |
|-----------------|-----------------------------------|--------------------------------------|
| IL174 | Granite City, Illinois | |
| IL177 | Greene County, Illinois | |
| IL180 | Grundy County, Illinois | |
| IL181 | Gurnee Village, Illinois | |
| IL182 | Hamilton County, Illinois | |
| IL183 | Hancock County, Illinois | |
| IL184 | Hanover Park Village, Illinois | |
| IL186 | Hardin County, Illinois | |
| IL188 | Harrisburg City, Illinois | |
| IL190 | Harvey City, Illinois | |
| IL191 | Harwood Heights Village, Illinois | |
| IL193 | Henderson County, Illinois | |
| IL194 | Henry County, Illinois | |
| IL195 | Herrin City, Illinois | |
| IL199 | Hillside Village, Illinois | |
| IL201 | Hodgkins Village, Illinois | |
| IL202 | Hoffman Estates Village, Illinois | |
| IL206 | Iroquois County, Illinois | |
| IL207 | Jackson County, Illinois | |

| State ID | Qualifying Subdivision | Consolidated State Allocation |
|-----------------|----------------------------------|---|
| IL210 | Jasper County, Illinois | Allocations in Illinois will be made in accordance with the Illinois Opioid Allocation Agreement. |
| IL211 | Jefferson County, Illinois | |
| IL212 | Jersey County, Illinois | |
| IL213 | Jo Daviess County, Illinois | |
| IL214 | Johnson County, Illinois | |
| IL215 | Joliet City, Illinois | |
| IL218 | Kane County, Illinois | |
| IL219 | Kankakee City, Illinois | |
| IL220 | Kankakee County, Illinois | |
| IL222 | Kendall County, Illinois | |
| IL224 | Knox County, Illinois | |
| IL225 | La Grange Park Village, Illinois | |
| IL227 | Lake County, Illinois | |
| IL233 | Lasalle County, Illinois | |
| IL234 | Lawrence County, Illinois | |
| IL235 | Lee County, Illinois | |
| IL247 | Livingston County, Illinois | |
| IL250 | Logan County, Illinois | |
| IL251 | Lombard Village, Illinois | |
| IL254 | Lyons Township, Illinois | |
| IL255 | Lyons Village, Illinois | |
| IL259 | Macon County, Illinois | |
| IL260 | Macoupin County, Illinois | |
| IL261 | Madison County, Illinois | |
| IL266 | Marion City, Illinois | |
| IL267 | Marion County, Illinois | |
| IL269 | Marshall County, Illinois | |
| IL270 | Mason County, Illinois | |

| State ID | Qualifying Subdivision | Consolidated State Allocation |
|-----------------|------------------------------------|--------------------------------------|
| IL271 | Massac County, Illinois | |
| IL275 | Maywood Village, Illinois | |
| IL276 | McCook Village, Illinois | |
| IL277 | McDonough County, Illinois | |
| IL279 | McHenry County, Illinois | |
| IL281 | McLean County, Illinois | |
| IL283 | Melrose Park Village, Illinois | |
| IL284 | Menard County, Illinois | |
| IL285 | Mercer County, Illinois | |
| IL286 | Merrionette Park Village, Illinois | |
| IL287 | Metropolis City, Illinois | |
| IL292 | Moline City, Illinois | |
| IL295 | Monroe County, Illinois | |
| IL296 | Montgomery County, Illinois | |
| IL299 | Morgan County, Illinois | |
| IL304 | Moultrie County, Illinois | |
| IL305 | Mount Prospect Village, Illinois | |
| IL307 | Mundelein Village, Illinois | |
| IL309 | Naperville City, Illinois | |

| State ID | Qualifying Subdivision | Consolidated State Allocation |
|-----------------|-----------------------------------|--------------------------------------|
| IL317 | Normal Town, Illinois | |
| IL322 | North Riverside Village, Illinois | |
| IL323 | Northbrook Village, Illinois | |
| IL325 | Northlake City, Illinois | |
| IL329 | Oak Lawn Village, Illinois | |
| IL331 | Oak Park Village, Illinois | |
| IL333 | Ogle County, Illinois | |
| IL334 | Orland Park Village, Illinois | |
| IL337 | Oswego Village, Illinois | |
| IL341 | Palatine Village, Illinois | |
| IL342 | Palos Heights City, Illinois | |
| IL343 | Palos Hills City, Illinois | |
| IL346 | Park Ridge City, Illinois | |
| IL347 | Pekin City, Illinois | |
| IL350 | Peoria City, Illinois | |
| IL351 | Peoria County, Illinois | |
| IL352 | Perry County, Illinois | |
| IL354 | Piatt County, Illinois | |
| IL355 | Pike County, Illinois | |
| IL356 | Plainfield Village, Illinois | |
| IL360 | Pope County, Illinois | |
| IL361 | Posen Village, Illinois | |
| IL362 | Princeton City, Illinois | |
| IL365 | Pulaski County, Illinois | |
| IL366 | Putnam County, Illinois | |
| IL367 | Quincy City, Illinois | |
| IL369 | Randolph County, Illinois | |
| IL373 | Richland County, Illinois | |

Allocations in Illinois will be made in accordance with the Illinois Opioid Allocation Agreement.

| State ID | Qualifying Subdivision | Consolidated State Allocation |
|-----------------|---------------------------------|--------------------------------------|
| IL376 | River Forest Village, Illinois | |
| IL377 | River Grove Village, Illinois | |
| IL380 | Riverside Village, Illinois | |
| IL381 | Rock Island City, Illinois | |
| IL382 | Rock Island County, Illinois | |
| IL384 | Rockford City, Illinois | |
| IL388 | Romeoville Village, Illinois | |
| IL395 | Saline County, Illinois | |
| IL396 | Sangamon County, Illinois | |
| IL399 | Schaumburg Village, Illinois | |
| IL400 | Schiller Park Village, Illinois | |
| IL401 | Schuyler County, Illinois | |
| IL402 | Scott County, Illinois | |
| IL403 | Sesser City, Illinois | |
| IL404 | Shelby County, Illinois | |
| IL408 | Skokie Village, Illinois | |
| IL413 | Springfield City, Illinois | |
| IL414 | St Clair County, Illinois | |
| IL415 | St. Charles City, Illinois | |

| State ID | Qualifying Subdivision | Consolidated State Allocation |
|-----------------|-------------------------------|---|
| IL416 | Stark County, Illinois | Allocations in Illinois will be made in accordance with the Illinois Opioid Allocation Agreement. |
| IL417 | Stephenson County, Illinois | |
| IL421 | Stone Park Village, Illinois | |
| IL422 | Streamwood Village, Illinois | |
| IL423 | Streator City, Illinois | |
| IL425 | Summit Village, Illinois | |
| IL431 | Tazewell County, Illinois | |
| IL433 | Tinley Park Village, Illinois | |
| IL436 | Union County, Illinois | |
| IL437 | Urbana City, Illinois | |
| IL438 | Vermilion County, Illinois | |
| IL441 | Wabash County, Illinois | |
| IL442 | Warren County, Illinois | |
| IL446 | Washington County, Illinois | |
| IL451 | Waukegan City, Illinois | |
| IL453 | Wayne County, Illinois | |
| IL456 | West Frankfort City, Illinois | |
| IL461 | Wheaton City, Illinois | |
| IL463 | Wheeling Village, Illinois | |
| IL464 | White County, Illinois | |
| IL465 | Whiteside County, Illinois | |
| IL466 | Will County, Illinois | |
| IL467 | Williamson County, Illinois | |
| IL470 | Winnebago County, Illinois | |
| IL475 | Woodford County, Illinois | |
| IL476 | Woodridge Village, Illinois | |
| IL485 | Cicero Town, Illinois | |

| State ID | Qualifying Subdivision | Consolidated State Allocation |
|-----------------|-------------------------------|--------------------------------------|
| IN1 | Adams County, Indiana | 0.3093066943% |
| IN2 | Advance Town, Indiana | 0.0005697863% |
| IN3 | Akron Town, Indiana | 0.0003285254% |
| IN4 | Alamo Town, Indiana | 0.0005749195% |
| IN5 | Albany Town, Indiana | 0.0256968486% |
| IN6 | Albion Town, Indiana | 0.0216621457% |
| IN7 | Alexandria City, Indiana | 0.1062420448% |
| IN8 | Alfordsville Town, Indiana | 0.0001539963% |
| IN9 | Allen County, Indiana | 1.5529191846% |
| IN10 | Alton Town, Indiana | 0.0000307993% |
| IN11 | Altona Town, Indiana | 0.0012473700% |
| IN12 | Ambia Town, Indiana | 0.0006519177% |
| IN13 | Amboy Town, Indiana | 0.0004825217% |
| IN14 | Amo Town, Indiana | 0.0005749195% |
| IN15 | Anderson City, Indiana | 1.3828918739% |
| IN16 | Andrews Town, Indiana | 0.0060520544% |
| IN17 | Angola City, Indiana | 0.0947539211% |
| IN18 | Arcadia Town, Indiana | 0.0063138481% |
| IN19 | Argos Town, Indiana | 0.0167907295% |
| IN20 | Ashley Town, Indiana | 0.0062368500% |
| IN21 | Atlanta Town, Indiana | 0.0011652386% |
| IN22 | Attica City, Indiana | 0.0207587007% |
| IN23 | Auburn City, Indiana | 0.1472615249% |
| IN24 | Aurora City, Indiana | 0.0094399730% |
| IN25 | Austin City, Indiana | 0.0232277747% |
| IN26 | Avilla Town, Indiana | 0.0199579200% |
| IN27 | Avon Town, Indiana | 0.0164108720% |
| IN28 | Bainbridge Town, Indiana | 0.0014783644% |

| State ID | Qualifying Subdivision | Consolidated State Allocation |
|-----------------|-------------------------------|--------------------------------------|
| IN29 | Bargersville Town, Indiana | 0.0121041089% |
| IN30 | Bartholomew County, Indiana | 1.1839235258% |
| IN31 | Batesville City, Indiana | 0.1547046792% |
| IN32 | Battle Ground Town, Indiana | 0.0136286722% |
| IN33 | Bedford City, Indiana | 0.3269803359% |
| IN34 | Beech Grove City, Indiana | 0.0544736232% |
| IN35 | Benton County, Indiana | 0.0744315432% |
| IN36 | Berne City, Indiana | 0.0028078658% |
| IN37 | Bethany Town, Indiana | 0.0002720601% |
| IN38 | Beverly Shores Town, Indiana | 0.0154458285% |
| IN39 | Bicknell City, Indiana | 0.0013295014% |
| IN40 | Birdseye Town, Indiana | 0.0029464625% |
| IN41 | Blackford County, Indiana | 0.2715365360% |
| IN42 | Bloomfield Town, Indiana | 0.0042862302% |
| IN43 | Bloomington Town, Indiana | 0.0026025374% |
| IN44 | Bloomington City, Indiana | 0.8390231543% |
| IN45 | Blountsville Town, Indiana | 0.0002566605% |
| IN46 | Bluffton City, Indiana | 0.1002977878% |
| IN47 | Boone County, Indiana | 0.6762798684% |
| IN48 | Boonville City, Indiana | 0.1007854427% |
| IN49 | Borden Town, Indiana | 0.0017504246% |
| IN50 | Boston Town, Indiana | 0.0005697863% |
| IN51 | Boswell Town, Indiana | 0.0021097493% |
| IN52 | Bourbon Town, Indiana | 0.0173040505% |
| IN53 | Brazil City, Indiana | 0.0626816258% |
| IN54 | Bremen Town, Indiana | 0.0529387935% |
| IN55 | Bristol Town, Indiana | 0.0158462189% |
| IN56 | Brook Town, Indiana | 0.0037369768% |

| State ID | Qualifying Subdivision | Consolidated State Allocation |
|-----------------|-------------------------------|--------------------------------------|
| IN57 | Brooklyn Town, Indiana | 0.0065705086% |
| IN58 | Brooksbury Town, Indiana | 0.0009547770% |
| IN59 | Brookston Town, Indiana | 0.0116677860% |
| IN60 | Brookville Town, Indiana | 0.0538935705% |
| IN61 | Brown County, Indiana | 0.1879165471% |
| IN62 | Brownsburg Town, Indiana | 0.1125918254% |
| IN63 | Brownstown, Indiana | 0.0033622525% |
| IN64 | Bruceville Town, Indiana | 0.0002412609% |
| IN65 | Bryant Town, Indiana | 0.0003747243% |
| IN66 | Bunker Hill Town, Indiana | 0.0010985069% |
| IN67 | Burket Town, Indiana | 0.0011139065% |
| IN68 | Burlington Town, Indiana | 0.0063805799% |
| IN69 | Burnettsville Town, Indiana | 0.0004619889% |
| IN70 | Burns Harbor Town, Indiana | 0.0397977762% |
| IN71 | Butler City, Indiana | 0.0239156248% |
| IN72 | Cadiz Town, Indiana | 0.0002823265% |
| IN73 | Cambridge City Town, Indiana | 0.0241517525% |
| IN74 | Camden Town, Indiana | 0.0064216456% |
| IN75 | Campbellsburg Town, Indiana | 0.0081874698% |
| IN76 | Cannelburg Town, Indiana | 0.0002258612% |
| IN77 | Cannelton City, Indiana | 0.0018325559% |
| IN78 | Carbon Town, Indiana | 0.0026846688% |
| IN79 | Carlisle Town, Indiana | 0.0017658242% |
| IN80 | Carmel City, Indiana | 0.3676250917% |
| IN81 | Carroll County, Indiana | 0.1629794136% |
| IN82 | Carthage Town, Indiana | 0.0013141017% |
| IN83 | Cass County, Indiana | 0.3389612478% |
| IN84 | Cayuga Town, Indiana | 0.0078486779% |

| State ID | Qualifying Subdivision | Consolidated State Allocation |
|-----------------|-------------------------------|--------------------------------------|
| IN85 | Cedar Grove Town, Indiana | 0.0004055236% |
| IN86 | Cedar Lake Town, Indiana | 0.0511678360% |
| IN87 | Center Point Town, Indiana | 0.0016374940% |
| IN88 | Centerville Town, Indiana | 0.0350752231% |
| IN89 | Chalmers Town, Indiana | 0.0006827169% |
| IN90 | Chandler Town, Indiana | 0.0347518309% |
| IN91 | Charlestown City, Indiana | 0.0146039821% |
| IN92 | Chesterfield Town, Indiana | 0.0379036217% |
| IN93 | Chesterton Town, Indiana | 0.2160003384% |
| IN94 | Chrisney Town, Indiana | 0.0032339222% |
| IN95 | Churubusco Town, Indiana | 0.0000564653% |
| IN96 | Cicero Town, Indiana | 0.0173297165% |
| IN97 | Clark County, Indiana | 1.9376070659% |
| IN98 | Clarks Hill Town, Indiana | 0.0040603690% |
| IN99 | Clarksville Town, Indiana | 0.1071762890% |
| IN100 | Clay City Town, Indiana | 0.0057697279% |
| IN101 | Clay County, Indiana | 0.2954521608% |
| IN102 | Claypool Town, Indiana | 0.0024690740% |
| IN103 | Clayton Town, Indiana | 0.0006981165% |
| IN104 | Clear Lake Town, Indiana | 0.0019762858% |
| IN105 | Clifford Town, Indiana | 0.0002309944% |
| IN106 | Clinton City, Indiana | 0.0336584572% |
| IN107 | Clinton County, Indiana | 0.2744214000% |
| IN108 | Cloverdale Town, Indiana | 0.0050202793% |
| IN109 | Coatesville Town, Indiana | 0.0007494486% |
| IN110 | Colfax Town, Indiana | 0.0046147557% |
| IN111 | Columbia City, Indiana | 0.0886402681% |
| IN112 | Columbus City, Indiana | 0.0764283618% |

| State ID | Qualifying Subdivision | Consolidated State Allocation |
|-----------------|------------------------------------|--------------------------------------|
| IN113 | Connersville City, Indiana | 0.4636161164% |
| IN114 | Converse Town, Indiana | 0.0045736900% |
| IN115 | Corunna Town, Indiana | 0.0016374940% |
| IN116 | Corydon Town, Indiana | 0.0069811654% |
| IN117 | Country Club Heights Town, Indiana | 0.0012217040% |
| IN118 | Covington City, Indiana | 0.0257122483% |
| IN119 | Crandall Town, Indiana | 0.0000153996% |
| IN120 | Crane Town, Indiana | 0.0015656290% |
| IN121 | Crawford County, Indiana | 0.1338946464% |
| IN122 | Crawfordsville City, Indiana | 0.2738413473% |
| IN123 | Cromwell Town, Indiana | 0.0034546502% |
| IN124 | Crothersville Town, Indiana | 0.0018222895% |
| IN125 | Crown Point City, Indiana | 0.1246189362% |
| IN126 | Culver Town, Indiana | 0.0289821030% |
| IN127 | Cynthiana Town, Indiana | 0.0032749879% |
| IN128 | Dale Town, Indiana | 0.0059750563% |
| IN129 | Daleville Town, Indiana | 0.0199784528% |
| IN130 | Dana Town, Indiana | 0.0050510785% |
| IN131 | Danville Town, Indiana | 0.0039474384% |
| IN132 | Darlington Town, Indiana | 0.0074790868% |
| IN133 | Darmstadt Town, Indiana | 0.0109491367% |
| IN134 | Daviess County, Indiana | 0.3758998260% |
| IN135 | Dayton Town, Indiana | 0.0114727241% |
| IN136 | DeKalb County, Indiana | 0.2773473296% |
| IN137 | De Motte Town, Indiana | 0.0070940960% |
| IN138 | Dearborn County, Indiana | 0.9577234994% |
| IN139 | Decatur City, Indiana | 0.0090909147% |

| State ID | Qualifying Subdivision | Consolidated State Allocation |
|-----------------|-------------------------------|--------------------------------------|
| IN140 | Decatur County, Indiana | 0.3533239690% |
| IN141 | Decker Town, Indiana | 0.0001231970% |
| IN142 | Delaware County, Indiana | 1.2035734533% |
| IN143 | Delphi City, Indiana | 0.0177249737% |
| IN144 | Denver Town, Indiana | 0.0006005856% |
| IN145 | Dillsboro Town, Indiana | 0.0060007223% |
| IN146 | Dublin Town, Indiana | 0.0051588759% |
| IN147 | Dubois County, Indiana | 0.2728968366% |
| IN148 | Dugger Town, Indiana | 0.0023407437% |
| IN149 | Dune Acres Town, Indiana | 0.0046917538% |
| IN150 | Dunkirk City, Indiana | 0.0079872746% |
| IN151 | Dunreith Town, Indiana | 0.0003387919% |
| IN152 | Dupont Town, Indiana | 0.0039782377% |
| IN153 | Dyer Town, Indiana | 0.0533186510% |
| IN154 | Earl Park Town, Indiana | 0.0009188446% |
| IN155 | East Chicago City, Indiana | 0.4621018195% |
| IN156 | East Germantown, Indiana | 0.0015861619% |
| IN157 | Eaton Town, Indiana | 0.0166418664% |
| IN158 | Economy Town, Indiana | 0.0007648483% |
| IN159 | Edgewood Town, Indiana | 0.0243673473% |
| IN160 | Edinburgh Town, Indiana | 0.0198963215% |
| IN161 | Edwardsport Town, Indiana | 0.0001488631% |
| IN162 | Elberfeld Town, Indiana | 0.0031569241% |
| IN163 | Elizabeth Town, Indiana | 0.0000153996% |
| IN164 | Elizabethtown, Indiana | 0.0005133210% |
| IN165 | Elkhart City, Indiana | 0.5425802839% |
| IN166 | Elkhart County, Indiana | 1.1662652839% |
| IN167 | Ellettsville Town, Indiana | 0.0677789032% |

| State ID | Qualifying Subdivision | Consolidated State Allocation |
|-----------------|-------------------------------|--------------------------------------|
| IN168 | Elnora Town, Indiana | 0.0013551674% |
| IN169 | Elwood City, Indiana | 0.2112777853% |
| IN170 | English Town, Indiana | 0.0003747243% |
| IN171 | Etna Green Town, Indiana | 0.0033725189% |
| IN172 | Evansville City, Indiana | 1.9321196646% |
| IN173 | Fairland Town, Indiana | 0.0005133210% |
| IN174 | Fairmount Town, Indiana | 0.0104409489% |
| IN175 | Fairview Park Town, Indiana | 0.0093373088% |
| IN176 | Farmersburg Town, Indiana | 0.0039731044% |
| IN177 | Farmland Town, Indiana | 0.0182074954% |
| IN178 | Fayette County, Indiana | 0.2945127834% |
| IN179 | Ferdinand Town, Indiana | 0.0189415444% |
| IN180 | Fillmore Town, Indiana | 0.0010420416% |
| IN181 | Fishers City, Indiana | 0.1521842732% |
| IN182 | Flora Town, Indiana | 0.0175966435% |
| IN183 | Floyd County, Indiana | 1.5760956272% |
| IN184 | Fort Branch Town, Indiana | 0.0073250905% |
| IN185 | Fort Wayne City, Indiana | 2.7340040454% |
| IN186 | Fortville Town, Indiana | 0.0152712994% |
| IN187 | Fountain City Town, Indiana | 0.0045993560% |
| IN188 | Fountain County, Indiana | 0.1640779205% |
| IN189 | Fowler Town, Indiana | 0.0093886409% |
| IN190 | Fowlerton Town, Indiana | 0.0022688788% |
| IN191 | Francesville Town, Indiana | 0.0011498390% |
| IN192 | Francisco Town, Indiana | 0.0027668001% |
| IN193 | Frankfort City, Indiana | 0.1520302769% |
| IN194 | Franklin City, Indiana | 0.1074072834% |
| IN195 | Franklin County, Indiana | 0.2948618417% |

| State ID | Qualifying Subdivision | Consolidated State Allocation |
|-----------------|-------------------------------|--------------------------------------|
| IN196 | Frankton Town, Indiana | 0.0115548554% |
| IN197 | Fremont Town, Indiana | 0.0201427156% |
| IN198 | French Lick Town, Indiana | 0.0211642243% |
| IN199 | Fulton County, Indiana | 0.2359941908% |
| IN200 | Fulton Town, Indiana | 0.0002925930% |
| IN201 | Galveston Town, Indiana | 0.0012730360% |
| IN202 | Garrett City, Indiana | 0.0387249353% |
| IN203 | Gary City, Indiana | 0.7295266544% |
| IN204 | Gas City, Indiana | 0.0544736232% |
| IN205 | Gaston Town, Indiana | 0.0083209332% |
| IN206 | Geneva Town, Indiana | 0.0008367132% |
| IN207 | Gentryville Town, Indiana | 0.0017966235% |
| IN208 | Georgetown, Indiana | 0.0044864254% |
| IN209 | Gibson County, Indiana | 0.2588523744% |
| IN210 | Glenwood Town, Indiana | 0.0027103348% |
| IN211 | Goodland Town, Indiana | 0.0046352885% |
| IN212 | Goshen City, Indiana | 0.2386377939% |
| IN213 | Gosport Town, Indiana | 0.0097736316% |
| IN214 | Grabill Town, Indiana | 0.0057543283% |
| IN215 | Grandview Town, Indiana | 0.0048406169% |
| IN216 | Grant County, Indiana | 0.7449878825% |
| IN217 | Greencastle City, Indiana | 0.0286279115% |
| IN218 | Greendale City, Indiana | 0.0136543383% |
| IN219 | Greene County, Indiana | 0.4315540875% |
| IN220 | Greenfield City, Indiana | 0.0612289274% |
| IN221 | Greens Fork Town, Indiana | 0.0017504246% |
| IN222 | Greensboro Town, Indiana | 0.0002720601% |
| IN223 | Greensburg City, Indiana | 0.0195369968% |

| State ID | Qualifying Subdivision | Consolidated State Allocation |
|-----------------|-------------------------------|--------------------------------------|
| IN224 | Greentown, Indiana | 0.0017452914% |
| IN225 | Greenville Town, Indiana | 0.0009291110% |
| IN226 | Greenwood City, Indiana | 0.1803758618% |
| IN227 | Griffin Town, Indiana | 0.0010112423% |
| IN228 | Griffith Town, Indiana | 0.0696165923% |
| IN229 | Hagerstown, Indiana | 0.0234433695% |
| IN230 | Hamilton County, Indiana | 2.0269762499% |
| IN231 | Hamilton Town, Indiana | 0.0034341174% |
| IN232 | Hamlet Town, Indiana | 0.0188234806% |
| IN233 | Hammond City, Indiana | 1.0770244302% |
| IN234 | Hancock County, Indiana | 0.8954422640% |
| IN235 | Hanover Town, Indiana | 0.0079667417% |
| IN236 | Hardinsburg Town, Indiana | 0.0034649167% |
| IN237 | Harmony Town, Indiana | 0.0043529620% |
| IN238 | Harrison County, Indiana | 0.5610033742% |
| IN239 | Hartford City, Indiana | 0.1033058488% |
| IN240 | Hartsville Town, Indiana | 0.0003849907% |
| IN241 | Haubstadt Town, Indiana | 0.0066783060% |
| IN242 | Hazleton Town, Indiana | 0.0014937641% |
| IN243 | Hebron Town, Indiana | 0.0722037301% |
| IN244 | Hendricks County, Indiana | 1.5700846384% |
| IN245 | Henry County, Indiana | 1.1653207733% |
| IN246 | Highland Town, Indiana | 0.0864997196% |
| IN247 | Hillsboro Town, Indiana | 0.0040501026% |
| IN248 | Hobart City, Indiana | 0.1594631648% |
| IN249 | Holland Town, Indiana | 0.0044453598% |
| IN250 | Holton Town, Indiana | 0.0060058556% |
| IN251 | Hope Town, Indiana | 0.0036805115% |

| State ID | Qualifying Subdivision | Consolidated State Allocation |
|-----------------|-------------------------------|--------------------------------------|
| IN252 | Howard County, Indiana | 1.8693507742% |
| IN253 | Hudson Town, Indiana | 0.0029669953% |
| IN254 | Huntertown, Indiana | 0.0415225347% |
| IN255 | Huntingburg City, Indiana | 0.0455829037% |
| IN256 | Huntington City, Indiana | 0.2487142849% |
| IN257 | Huntington County, Indiana | 0.2617013059% |
| IN258 | Hymera Town, Indiana | 0.0020173515% |
| IN259 | Indian Village Town, Indiana | 0.0006005856% |
| IN260 | Indianapolis City, Indiana | 15.8348539612% |
| IN261 | Ingalls Town, Indiana | 0.0015194301% |
| IN262 | Jackson County, Indiana | 0.7183516565% |
| IN263 | Jamestown, Indiana | 0.0010471748% |
| IN264 | Jasonville City, Indiana | 0.0039628380% |
| IN265 | Jasper City, Indiana | 0.0892100544% |
| IN266 | Jasper County, Indiana | 0.4269598647% |
| IN267 | Jay County, Indiana | 0.3117552354% |
| IN268 | Jefferson County, Indiana | 0.3577898616% |
| IN269 | Jeffersonville City, Indiana | 0.1772754031% |
| IN270 | Jennings County, Indiana | 0.4175198917% |
| IN271 | Johnson County, Indiana | 1.7413644524% |
| IN272 | Jonesboro City, Indiana | 0.0065499758% |
| IN273 | Jonesville Town, Indiana | 0.0001847956% |
| IN274 | Kempton Town, Indiana | 0.0027462673% |
| IN275 | Kendallville City, Indiana | 0.0955393022% |
| IN276 | Kennard Town, Indiana | 0.0009034449% |
| IN277 | Kentland Town, Indiana | 0.0053796040% |
| IN278 | Kewanna Town, Indiana | 0.0005389870% |
| IN279 | Kingman Town, Indiana | 0.0037934421% |

| State ID | Qualifying Subdivision | Consolidated State Allocation |
|-----------------|---------------------------------|--------------------------------------|
| IN280 | Kingsbury Town, Indiana | 0.0012935689% |
| IN281 | Kingsford Heights Town, Indiana | 0.0045942228% |
| IN282 | Kirklin Town, Indiana | 0.0053282719% |
| IN283 | Knightstown, Indiana | 0.0036856447% |
| IN284 | Knightsville Town, Indiana | 0.0053026058% |
| IN285 | Knox City, Indiana | 0.0998614649% |
| IN286 | Knox County, Indiana | 0.5298755895% |
| IN287 | Kokomo City, Indiana | 0.2824600066% |
| IN288 | Kosciusko County, Indiana | 0.4936351277% |
| IN289 | Kouts Town, Indiana | 0.0383502110% |
| IN290 | La Crosse Town, Indiana | 0.0028283986% |
| IN291 | La Fontaine Town, Indiana | 0.0017555578% |
| IN292 | La Paz Town, Indiana | 0.0034187178% |
| IN293 | La Porte City, Indiana | 0.1637904607% |
| IN294 | La Porte County, Indiana | 0.7761413333% |
| IN295 | Laconia Town, Indiana | 0.0000051332% |
| IN296 | Ladoga Town, Indiana | 0.0108156732% |
| IN297 | Lafayette City, Indiana | 1.0122433215% |
| IN298 | Lagrange County, Indiana | 0.2088446438% |
| IN299 | Lagrange Town, Indiana | 0.0232996396% |
| IN300 | Lagro Town, Indiana | 0.0008264468% |
| IN301 | Lake County, Indiana | 1.8344141478% |
| IN302 | Lake Station City, Indiana | 0.0738514905% |
| IN303 | Lakeville Town, Indiana | 0.0035470480% |
| IN304 | Lanesville Town, Indiana | 0.0000513321% |
| IN305 | Lapel Town, Indiana | 0.0216570125% |
| IN306 | Larwill Town, Indiana | 0.0024998732% |
| IN307 | Laurel Town, Indiana | 0.0013295014% |

| State ID | Qualifying Subdivision | Consolidated State Allocation |
|-----------------|-------------------------------|--------------------------------------|
| IN308 | Lawrence City, Indiana | 0.1413634668% |
| IN309 | Lawrence County, Indiana | 0.4144758982% |
| IN310 | Lawrenceburg City, Indiana | 0.0397721101% |
| IN311 | Leavenworth Town, Indiana | 0.0001385967% |
| IN312 | Lebanon City, Indiana | 0.0221087349% |
| IN313 | Leesburg Town, Indiana | 0.0032236558% |
| IN314 | Leo-Cedarville Town, Indiana | 0.0196037285% |
| IN315 | Lewisville Town, Indiana | 0.0006981165% |
| IN316 | Liberty Town, Indiana | 0.0173399830% |
| IN317 | Ligonier City, Indiana | 0.0407012211% |
| IN318 | Linden Town, Indiana | 0.0066885725% |
| IN319 | Linton City, Indiana | 0.0214516841% |
| IN320 | Little York Town, Indiana | 0.0026795356% |
| IN321 | Livonia Town, Indiana | 0.0017966235% |
| IN322 | Lizton Town, Indiana | 0.0006827169% |
| IN323 | Logansport City, Indiana | 0.0184076906% |
| IN324 | Long Beach Town, Indiana | 0.0039115059% |
| IN325 | Loogootee City, Indiana | 0.0178533039% |
| IN326 | Losantville Town, Indiana | 0.0065191765% |
| IN327 | Lowell Town, Indiana | 0.0413531388% |
| IN328 | Lynn Town, Indiana | 0.0149633068% |
| IN329 | Lynnville Town, Indiana | 0.0045377575% |
| IN330 | Lyons Town, Indiana | 0.0016426272% |
| IN331 | Mackey Town, Indiana | 0.0006159852% |
| IN332 | Macy Town, Indiana | 0.0002617937% |
| IN333 | Madison City, Indiana | 0.1309584504% |
| IN334 | Madison County, Indiana | 1.3792626945% |
| IN335 | Marengo Town, Indiana | 0.0004825217% |

| State ID | Qualifying Subdivision | Consolidated State Allocation |
|-----------------|-------------------------------|--------------------------------------|
| IN336 | Marion City, Indiana | 0.7936558454% |
| IN337 | Markle Town, Indiana | 0.0068887677% |
| IN338 | Markleville Town, Indiana | 0.0080540063% |
| IN339 | Marshall County, Indiana | 0.2679792216% |
| IN340 | Marshall Town, Indiana | 0.0025409389% |
| IN341 | Martin County, Indiana | 0.0865151193% |
| IN342 | Martinsville City, Indiana | 0.0794004904% |
| IN343 | Matthews Town, Indiana | 0.0050818778% |
| IN344 | Mauckport Town, Indiana | 0.0000051332% |
| IN345 | McCordsville Town, Indiana | 0.0170833225% |
| IN346 | Mecca Town, Indiana | 0.0025460721% |
| IN347 | Medaryville Town, Indiana | 0.0008110472% |
| IN348 | Medora Town, Indiana | 0.0008007807% |
| IN349 | Mellott Town, Indiana | 0.0014732312% |
| IN350 | Mentone Town, Indiana | 0.0056311312% |
| IN351 | Merom Town, Indiana | 0.0005903191% |
| IN352 | Merrillville Town, Indiana | 0.1076947432% |
| IN353 | Miami County, Indiana | 0.2157180118% |
| IN354 | Michiana Shores Town, Indiana | 0.0016066947% |
| IN355 | Michigan City, Indiana | 0.5192652447% |
| IN356 | Michigantown, Indiana | 0.0030593931% |
| IN357 | Middlebury Town, Indiana | 0.0186335519% |
| IN358 | Middletown, Indiana | 0.0039063727% |
| IN359 | Milan Town, Indiana | 0.0291463657% |
| IN360 | Milford Town, Indiana | 0.0156562901% |
| IN361 | Millersburg Town, Indiana | 0.0043940277% |
| IN362 | Millhousen Town, Indiana | 0.0001693959% |
| IN363 | Milltown, Indiana | 0.0004773885% |

| State ID | Qualifying Subdivision | Consolidated State Allocation |
|-----------------|-------------------------------|--------------------------------------|
| IN364 | Milton Town, Indiana | 0.0000564653% |
| IN365 | Mishawaka City, Indiana | 0.5537912143% |
| IN366 | Mitchell City, Indiana | 0.0424721785% |
| IN367 | Modoc Town, Indiana | 0.0044453598% |
| IN368 | Monon Town, Indiana | 0.0132898804% |
| IN369 | Monroe City Town, Indiana | 0.0002669269% |
| IN370 | Monroe County, Indiana | 1.1604288242% |
| IN371 | Monroe Town, Indiana | 0.0007597151% |
| IN372 | Monroeville Town, Indiana | 0.0067501710% |
| IN373 | Monrovia Town, Indiana | 0.0058929249% |
| IN374 | Monterey Town, Indiana | 0.0002874598% |
| IN375 | Montezuma Town, Indiana | 0.0078948768% |
| IN376 | Montgomery County, Indiana | 0.3881322652% |
| IN377 | Montgomery Town, Indiana | 0.0003028594% |
| IN378 | Monticello City, Indiana | 0.0859504662% |
| IN379 | Montpelier City, Indiana | 0.0238026942% |
| IN380 | Mooreland Town, Indiana | 0.0007083830% |
| IN381 | Moore Hill Town, Indiana | 0.0009804431% |
| IN382 | Mooresville Town, Indiana | 0.0679534323% |
| IN383 | Morgan County, Indiana | 1.1892004656% |
| IN384 | Morgantown, Indiana | 0.0033263200% |
| IN385 | Morocco Town, Indiana | 0.0043324291% |
| IN386 | Morristown, Indiana | 0.0014218991% |
| IN387 | Mount Auburn Town, Indiana | 0.0004568557% |
| IN388 | Mount Ayr Town, Indiana | 0.0004619889% |
| IN389 | Mount Carmel Town, Indiana | 0.0002207280% |
| IN390 | Mount Etna Town, Indiana | 0.0009496438% |
| IN391 | Mount Summit Town, Indiana | 0.0006724505% |

| State ID | Qualifying Subdivision | Consolidated State Allocation |
|-----------------|-------------------------------|--------------------------------------|
| IN392 | Mount Vernon City, Indiana | 0.0528001968% |
| IN393 | Mulberry Town, Indiana | 0.0102048212% |
| IN394 | Muncie City, Indiana | 1.1426730513% |
| IN395 | Munster Town, Indiana | 0.1401776953% |
| IN396 | Napoleon Town, Indiana | 0.0029207964% |
| IN397 | Nappanee City, Indiana | 0.0750937273% |
| IN398 | Nashville Town, Indiana | 0.0122940377% |
| IN399 | New Albany City, Indiana | 0.1005493151% |
| IN400 | New Amsterdam Town, Indiana | 0.0000000000% |
| IN401 | New Carlisle Town, Indiana | 0.0260048412% |
| IN402 | New Castle City, Indiana | 0.0525435363% |
| IN403 | New Chicago Town, Indiana | 0.0302397394% |
| IN404 | New Harmony Town, Indiana | 0.0046404217% |
| IN405 | New Haven City, Indiana | 0.1210256893% |
| IN406 | New Market Town, Indiana | 0.0055849323% |
| IN407 | New Middletown, Indiana | 0.0000102664% |
| IN408 | New Palestine Town, Indiana | 0.0039269056% |
| IN409 | New Pekin Town, Indiana | 0.0237000300% |
| IN410 | New Point Town, Indiana | 0.0004311896% |
| IN411 | New Richmond Town, Indiana | 0.0029464625% |
| IN412 | New Ross Town, Indiana | 0.0030542599% |
| IN413 | New Whiteland Town, Indiana | 0.0149735732% |
| IN414 | Newberry Town, Indiana | 0.0004311896% |
| IN415 | Newburgh Town, Indiana | 0.0335968586% |
| IN416 | Newport Town, Indiana | 0.0042554310% |
| IN417 | Newton County, Indiana | 0.1317386983% |
| IN418 | Newtown, Indiana | 0.0019352201% |
| IN419 | Noble County, Indiana | 0.3308610426% |

| State ID | Qualifying Subdivision | Consolidated State Allocation |
|-----------------|--------------------------------|--------------------------------------|
| IN420 | Noblesville City, Indiana | 0.1813255057% |
| IN421 | North Judson Town, Indiana | 0.0550690756% |
| IN422 | North Liberty Town, Indiana | 0.0258405785% |
| IN423 | North Manchester Town, Indiana | 0.0190904075% |
| IN424 | North Salem Town, Indiana | 0.0007289158% |
| IN425 | North Vernon City, Indiana | 0.1513680928% |
| IN426 | North Webster Town, Indiana | 0.0116061875% |
| IN427 | Oakland City, Indiana | 0.0117550506% |
| IN428 | Oaktown, Indiana | 0.0003028594% |
| IN429 | Odon Town, Indiana | 0.0001129306% |
| IN430 | Ogden Dunes Town, Indiana | 0.0007545819% |
| IN431 | Ohio County, Indiana | 0.0605102780% |
| IN432 | Oldenburg Town, Indiana | 0.0017555578% |
| IN433 | Onward Town, Indiana | 0.0000205328% |
| IN434 | Oolitic Town, Indiana | 0.0059288574% |
| IN435 | Orange County, Indiana | 0.1597198253% |
| IN436 | Orestes Town, Indiana | 0.0064113791% |
| IN437 | Orland Town, Indiana | 0.0025255393% |
| IN438 | Orleans Town, Indiana | 0.0250859967% |
| IN439 | Osceola Town, Indiana | 0.0333607310% |
| IN440 | Osgood Town, Indiana | 0.0249576664% |
| IN441 | Ossian Town, Indiana | 0.0269134194% |
| IN442 | Otterbein Town, Indiana | 0.0047636188% |
| IN443 | Owen County, Indiana | 0.2265234186% |
| IN444 | Owensville Town, Indiana | 0.0056362644% |
| IN445 | Oxford Town, Indiana | 0.0039166391% |
| IN446 | Palmyra Town, Indiana | 0.0000821314% |
| IN447 | Paoli Town, Indiana | 0.0428417696% |

| State ID | Qualifying Subdivision | Consolidated State Allocation |
|-----------------|----------------------------------|--------------------------------------|
| IN448 | Paragon Town, Indiana | 0.0022226799% |
| IN449 | Parke County, Indiana | 0.1418203225% |
| IN450 | Parker City Town, Indiana | 0.0194291994% |
| IN451 | Patoka Town, Indiana | 0.0042605642% |
| IN452 | Patriot Town, Indiana | 0.0022740120% |
| IN453 | Pendleton Town, Indiana | 0.0746163388% |
| IN454 | Pennville Town, Indiana | 0.0010009759% |
| IN455 | Perry County, Indiana | 0.2167651867% |
| IN456 | Perrysville Town, Indiana | 0.0037934421% |
| IN457 | Peru City, Indiana | 0.1826036749% |
| IN458 | Petersburg City, Indiana | 0.0103588175% |
| IN459 | Pierceton Town, Indiana | 0.0102869526% |
| IN460 | Pike County, Indiana | 0.1238284218% |
| IN461 | Pine Village Town, Indiana | 0.0008880453% |
| IN462 | Pittsboro Town, Indiana | 0.0022842784% |
| IN463 | Plainfield Town, Indiana | 0.1021046776% |
| IN464 | Plainville Town, Indiana | 0.0007186494% |
| IN465 | Plymouth City, Indiana | 0.1356142717% |
| IN466 | Poneto Town, Indiana | 0.0011087733% |
| IN467 | Portage City, Indiana | 0.4894412953% |
| IN468 | Porter County, Indiana | 1.1076491603% |
| IN469 | Porter Town, Indiana | 0.1634722017% |
| IN470 | Portland City, Indiana | 0.0123299701% |
| IN471 | Posey County, Indiana | 0.1942714610% |
| IN472 | Poseyville Town, Indiana | 0.0044658926% |
| IN473 | Pottawattamie Park Town, Indiana | 0.0012319704% |
| IN474 | Princes Lakes Town, Indiana | 0.0039063727% |
| IN475 | Princeton City, Indiana | 0.0453005772% |

| State ID | Qualifying Subdivision | Consolidated State Allocation |
|-----------------|-------------------------------|--------------------------------------|
| IN476 | Pulaski County, Indiana | 0.1885530652% |
| IN477 | Putnam County, Indiana | 0.4476056348% |
| IN478 | Randolph County, Indiana | 0.1948463805% |
| IN479 | Redkey Town, Indiana | 0.0011601054% |
| IN480 | Remington Town, Indiana | 0.0024228751% |
| IN481 | Rensselaer City, Indiana | 0.0101278231% |
| IN482 | Reynolds Town, Indiana | 0.0007083830% |
| IN483 | Richland Town, Indiana | 0.0026898020% |
| IN484 | Richmond City, Indiana | 0.6900830697% |
| IN485 | Ridgeville Town, Indiana | 0.0178943696% |
| IN486 | Riley Town, Indiana | 0.0014629648% |
| IN487 | Ripley County, Indiana | 0.2963915383% |
| IN488 | Rising Sun City, Indiana | 0.0356090769% |
| IN489 | River Forest Town, Indiana | 0.0003439251% |
| IN490 | Roachdale Town, Indiana | 0.0017760906% |
| IN491 | Roann Town, Indiana | 0.0009599102% |
| IN492 | Roanoke Town, Indiana | 0.0123402365% |
| IN493 | Rochester City, Indiana | 0.0090652486% |
| IN494 | Rockport City, Indiana | 0.0104768814% |
| IN495 | Rockville Town, Indiana | 0.0245162104% |
| IN496 | Rome City Town, Indiana | 0.0125096325% |
| IN497 | Rosedale Town, Indiana | 0.0056105984% |
| IN498 | Roseland Town, Indiana | 0.0028283986% |
| IN499 | Rossville Town, Indiana | 0.0134079442% |
| IN500 | Royal Center Town, Indiana | 0.0001796623% |
| IN501 | Rush County, Indiana | 0.2195011875% |
| IN502 | Rushville City, Indiana | 0.0154047628% |
| IN503 | Russellville Town, Indiana | 0.0006929833% |

| State ID | Qualifying Subdivision | Consolidated State Allocation |
|-----------------|-------------------------------|--------------------------------------|
| IN504 | Russiaville Town, Indiana | 0.0008059140% |
| IN505 | Salamonia Town, Indiana | 0.0002258612% |
| IN506 | Salem City, Indiana | 0.0949284502% |
| IN507 | Saltillo Town, Indiana | 0.0012833025% |
| IN508 | Sandborn Town, Indiana | 0.0002053284% |
| IN509 | Santa Claus Town, Indiana | 0.0075252857% |
| IN510 | Saratoga Town, Indiana | 0.0045018251% |
| IN511 | Schererville Town, Indiana | 0.1304861951% |
| IN512 | Schneider Town, Indiana | 0.0009342442% |
| IN513 | Scott County, Indiana | 1.2220735416% |
| IN514 | Scottsburg City, Indiana | 0.0625019635% |
| IN515 | Seelyville Town, Indiana | 0.0082952672% |
| IN516 | Sellersburg Town, Indiana | 0.0135722069% |
| IN517 | Selma Town, Indiana | 0.0080899388% |
| IN518 | Seymour City, Indiana | 0.0450541831% |
| IN519 | Shadeland Town, Indiana | 0.0129356889% |
| IN520 | Shamrock Lakes Town, Indiana | 0.0030901923% |
| IN521 | Sharpsville Town, Indiana | 0.0050818778% |
| IN522 | Shelburn Town, Indiana | 0.0044402265% |
| IN523 | Shelby County, Indiana | 0.0450541831% |
| IN524 | Shelbyville City, Indiana | 0.5457372080% |
| IN525 | Sheridan Town, Indiana | 0.0121657074% |
| IN526 | Shipshewana Town, Indiana | 0.0047174199% |
| IN527 | Shirley Town, Indiana | 0.0011806383% |
| IN528 | Shoals Town, Indiana | 0.0066988389% |
| IN529 | Sidney Town, Indiana | 0.0004773885% |
| IN530 | Silver Lake Town, Indiana | 0.0053128722% |
| IN531 | Somerville Town, Indiana | 0.0016939593% |

| State ID | Qualifying Subdivision | Consolidated State Allocation |
|-----------------|-------------------------------|--------------------------------------|
| IN532 | South Bend City, Indiana | 1.3582319336% |
| IN533 | South Whitley Town, Indiana | 0.0000564653% |
| IN534 | Southport City, Indiana | 0.0003490583% |
| IN535 | Speedway Town, Indiana | 0.0716390770% |
| IN536 | Spencer County, Indiana | 0.1563113739% |
| IN537 | Spencer Town, Indiana | 0.0335301269% |
| IN538 | Spiceland Town, Indiana | 0.0016836928% |
| IN539 | Spring Grove Town, Indiana | 0.0014167659% |
| IN540 | Spring Lake Town, Indiana | 0.0003079926% |
| IN541 | Springport Town, Indiana | 0.0002771933% |
| IN542 | Spurgeon Town, Indiana | 0.0006827169% |
| IN543 | St. Joseph County, Indiana | 1.3360462005% |
| IN544 | St. Joe Town, Indiana | 0.0029823949% |
| IN545 | St. John Town, Indiana | 0.0653868274% |
| IN546 | St. Leon Town, Indiana | 0.0011190398% |
| IN547 | St. Paul Town, Indiana | 0.0016220943% |
| IN548 | Starke County, Indiana | 0.5754687596% |
| IN549 | State Line City Town, Indiana | 0.0005800527% |
| IN550 | Staunton Town, Indiana | 0.0035419148% |
| IN551 | Steuben County, Indiana | 0.2289052280% |
| IN552 | Stilesville Town, Indiana | 0.0004517225% |
| IN553 | Stinesville Town, Indiana | 0.0014321656% |
| IN554 | Straughn Town, Indiana | 0.0004260564% |
| IN555 | Sullivan City, Indiana | 0.0150608378% |
| IN556 | Sullivan County, Indiana | 0.4997077150% |
| IN557 | Sulphur Springs Town, Indiana | 0.0007494486% |
| IN558 | Summitville Town, Indiana | 0.0154098960% |
| IN559 | Sunman Town, Indiana | 0.0161336786% |

| State ID | Qualifying Subdivision | Consolidated State Allocation |
|-----------------|-------------------------------|--------------------------------------|
| IN560 | Swayzee Town, Indiana | 0.0084954623% |
| IN561 | Sweetser Town, Indiana | 0.0043786280% |
| IN562 | Switz City Town, Indiana | 0.0006570509% |
| IN563 | Switzerland County, Indiana | 0.1390381227% |
| IN564 | Syracuse Town, Indiana | 0.0288332399% |
| IN565 | Tell City, Indiana | 0.0071351617% |
| IN566 | Tennyson Town, Indiana | 0.0014372988% |
| IN567 | Terre Haute City, Indiana | 1.0172687340% |
| IN568 | Thorntown, Indiana | 0.0019968186% |
| IN569 | Tippecanoe County, Indiana | 0.9836513425% |
| IN570 | Tipton City, Indiana | 0.0756840464% |
| IN571 | Tipton County, Indiana | 0.1461219523% |
| IN572 | Topeka Town, Indiana | 0.0102510201% |
| IN573 | Town of Pines Town, Indiana | 0.0177506398% |
| IN574 | Trafalgar Town, Indiana | 0.0034751831% |
| IN575 | Trail Creek Town, Indiana | 0.0070068315% |
| IN576 | Troy Town, Indiana | 0.0003695911% |
| IN577 | Ulen Town, Indiana | 0.0001385967% |
| IN578 | Union City, Indiana | 0.0467276095% |
| IN579 | Union County, Indiana | 0.0788666365% |
| IN580 | Uniondale Town, Indiana | 0.0020532840% |
| IN581 | Universal Town, Indiana | 0.0029823949% |
| IN582 | Upland Town, Indiana | 0.0132693475% |
| IN583 | Utica Town, Indiana | 0.0015553626% |
| IN584 | Valparaiso City, Indiana | 0.4508549566% |
| IN585 | Van Buren Town, Indiana | 0.0074585540% |
| IN586 | Vanderburgh County, Indiana | 1.8730004864% |
| IN587 | Veedersburg Town, Indiana | 0.0174477804% |

| State ID | Qualifying Subdivision | Consolidated State Allocation |
|-----------------|-------------------------------------|--------------------------------------|
| IN588 | Vera Cruz Town, Indiana | 0.0005287206% |
| IN589 | Vermillion County, Indiana | 0.1479237090% |
| IN590 | Vernon Town, Indiana | 0.0044556262% |
| IN591 | Versailles Town, Indiana | 0.0325753499% |
| IN592 | Vevay Town, Indiana | 0.0222627312% |
| IN593 | Vigo County, Indiana | 0.7949340146% |
| IN594 | Vincennes City, Indiana | 0.0141984585% |
| IN595 | Wabash City, Indiana | 0.0616549838% |
| IN596 | Wabash County, Indiana | 0.5254353629% |
| IN597 | Wakarusa Town, Indiana | 0.0133566121% |
| IN598 | Walkerton Town, Indiana | 0.0293414277% |
| IN599 | Wallace Town, Indiana | 0.0007443154% |
| IN600 | Walton Town, Indiana | 0.0010215088% |
| IN601 | Wanatah Town, Indiana | 0.0034289842% |
| IN602 | Warren County, Indiana | 0.0576818794% |
| IN603 | Warren Town, Indiana | 0.0076587491% |
| IN604 | Warrick County, Indiana | 0.3991430003% |
| IN605 | Warsaw City, Indiana | 0.2580772597% |
| IN606 | Washington City, Indiana | 0.0149581736% |
| IN607 | Washington County, Indiana | 0.3404396122% |
| IN608 | Waterloo Town, Indiana | 0.0127970922% |
| IN609 | Waveland Town, Indiana | 0.0037215772% |
| IN610 | Wayne County, Indiana | 0.7657876490% |
| IN611 | Waynetown, Indiana | 0.0084133310% |
| IN612 | Wells County, Indiana | 0.2019866754% |
| IN613 | West Baden Springs Town, Indiana | 0.0054822681% |

| State ID | Qualifying Subdivision | Consolidated State Allocation |
|-----------------|-----------------------------------|--------------------------------------|
| IN614 | West College Corner Town, Indiana | 0.0065345762% |
| IN615 | West Harrison Town, Indiana | 0.0004773885% |
| IN616 | West Lafayette City, Indiana | 0.2612290506% |
| IN617 | West Lebanon Town, Indiana | 0.0029772617% |
| IN618 | West Terre Haute Town, Indiana | 0.0180175667% |
| IN619 | Westfield City, Indiana | 0.1106874046% |
| IN620 | Westport Town, Indiana | 0.0022021470% |
| IN621 | Westville Town, Indiana | 0.0405164256% |
| IN622 | Wheatfield Town, Indiana | 0.0014064995% |
| IN623 | Wheatland Town, Indiana | 0.0002361277% |
| IN624 | White County, Indiana | 0.2045738132% |
| IN625 | Whiteland Town, Indiana | 0.0126892948% |
| IN626 | Whitestown, Indiana | 0.0075560849% |
| IN627 | Whitewater Town, Indiana | 0.0002977262% |
| IN628 | Whiting City, Indiana | 0.0746933369% |
| IN629 | Whitley County, Indiana | 0.3073920070% |
| IN630 | Wilkinson Town, Indiana | 0.0006365180% |
| IN631 | Williamsport Town, Indiana | 0.0094553726% |
| IN632 | Winamac Town, Indiana | 0.0021559481% |
| IN633 | Winchester City, Indiana | 0.0715004804% |
| IN634 | Windfall City Town, Indiana | 0.0058877917% |
| IN635 | Winfield Town, Indiana | 0.0246548070% |
| IN636 | Wingate Town, Indiana | 0.0023253441% |
| IN637 | Winona Lake Town, Indiana | 0.0964016815% |
| IN638 | Winslow Town, Indiana | 0.0028489315% |
| IN639 | Wolcott Town, Indiana | 0.0013397678% |
| IN640 | Wolcottville Town, Indiana | 0.0086494586% |

| State ID | Qualifying Subdivision | Consolidated State Allocation |
|-----------------|--------------------------------|--------------------------------------|
| IN641 | Woodburn City, Indiana | 0.0082131358% |
| IN642 | Woodlawn Heights Town, Indiana | 0.0012217040% |
| IN643 | Worthington Town, Indiana | 0.0026128038% |
| IN644 | Yeoman Town, Indiana | 0.0014578316% |
| IN645 | Yorktown, Indiana | 0.0901956307% |
| IN646 | Zanesville Town, Indiana | 0.0025922710% |
| IN647 | Zionsville Town, Indiana | 0.0375853627% |
| IN648 | Cumberland Town, Indiana | 0.0148247101% |

| State ID | Qualifying Subdivision | Consolidated State Allocation |
|-----------------|-------------------------------|--------------------------------------|
| IA1 | Adair County, Iowa | 0.2556895492% |
| IA2 | Adams County, Iowa | 0.1116738610% |
| IA3 | Allamakee County, Iowa | 0.4458620571% |
| IA7 | Appanoose County, Iowa | 0.5319573473% |
| IA8 | Audubon County, Iowa | 0.1208090649% |
| IA9 | Benton County, Iowa | 0.5190077951% |
| IA11 | Black Hawk County, Iowa | 3.3423948145% |
| IA13 | Boone County, Iowa | 0.8229376316% |
| IA14 | Bremer County, Iowa | 0.7313291658% |
| IA15 | Buchanan County, Iowa | 0.3770114677% |
| IA16 | Buena Vista County, Iowa | 0.3269761930% |
| IA18 | Butler County, Iowa | 0.2707546223% |
| IA19 | Calhoun County, Iowa | 0.1889544807% |
| IA20 | Carroll County, Iowa | 0.6033080977% |
| IA21 | Cass County, Iowa | 0.3356626501% |
| IA22 | Cedar County, Iowa | 0.3655363695% |
| IA25 | Cerro Gordo County, Iowa | 1.6302973365% |
| IA26 | Cherokee County, Iowa | 0.2378358349% |
| IA27 | Chickasaw County, Iowa | 0.2431246372% |
| IA28 | Clarke County, Iowa | 0.3046029568% |
| IA29 | Clay County, Iowa | 0.2957241797% |
| IA30 | Clayton County, Iowa | 0.4574012621% |
| IA32 | Clinton County, Iowa | 1.4586196098% |
| IA36 | Crawford County, Iowa | 0.3305341145% |
| IA37 | Dallas County, Iowa | 1.4775951912% |
| IA39 | Davis County, Iowa | 0.1538560657% |
| IA40 | Decatur County, Iowa | 0.2531573348% |
| IA41 | Delaware County, Iowa | 0.3021348491% |

| State ID | Qualifying Subdivision | Consolidated State Allocation |
|-----------------|-------------------------------|--------------------------------------|
| IA43 | Des Moines County, Iowa | 1.5679856298% |
| IA44 | Dickinson County, Iowa | 0.3322329419% |
| IA46 | Dubuque County, Iowa | 2.7454332795% |
| IA47 | Emmet County, Iowa | 0.1753318082% |
| IA49 | Fayette County, Iowa | 0.5284635324% |
| IA50 | Floyd County, Iowa | 0.3285468070% |
| IA53 | Franklin County, Iowa | 0.2107187034% |
| IA54 | Fremont County, Iowa | 0.2047888342% |
| IA55 | Greene County, Iowa | 0.3578435662% |
| IA57 | Grundy County, Iowa | 0.3230977380% |
| IA58 | Guthrie County, Iowa | 0.2308482053% |
| IA59 | Hamilton County, Iowa | 0.3501828163% |
| IA60 | Hancock County, Iowa | 0.1901084012% |
| IA61 | Hardin County, Iowa | 0.4491314985% |
| IA62 | Harrison County, Iowa | 0.6178282639% |
| IA63 | Henry County, Iowa | 0.4451248302% |
| IA64 | Howard County, Iowa | 0.1714212999% |
| IA65 | Humboldt County, Iowa | 0.1929611491% |
| IA66 | Ida County, Iowa | 0.1680556985% |
| IA69 | Iowa County, Iowa | 0.2658504602% |
| IA70 | Jackson County, Iowa | 0.5490417812% |
| IA71 | Jasper County, Iowa | 1.6780568235% |
| IA72 | Jefferson County, Iowa | 0.5728253647% |
| IA73 | Johnson County, Iowa | 3.8223936863% |
| IA75 | Jones County, Iowa | 0.3884865660% |
| IA77 | Keokuk County, Iowa | 0.1980255779% |
| IA78 | Kossuth County, Iowa | 0.3482275621% |
| IA80 | Lee County, Iowa | 1.4586837165% |

| State ID | Qualifying Subdivision | Consolidated State Allocation |
|-----------------|-------------------------------|--------------------------------------|
| IA81 | Linn County, Iowa | 7.3285811041% |
| IA82 | Louisa County, Iowa | 0.3358870235% |
| IA83 | Lucas County, Iowa | 0.3300533143% |
| IA84 | Lyon County, Iowa | 0.1619335092% |
| IA85 | Madison County, Iowa | 0.4031349456% |
| IA86 | Mahaska County, Iowa | 0.7161999860% |
| IA88 | Marion County, Iowa | 1.1788259436% |
| IA89 | Marshall County, Iowa | 1.0363488161% |
| IA92 | Mills County, Iowa | 0.4947113580% |
| IA93 | Mitchell County, Iowa | 0.1894673343% |
| IA94 | Monona County, Iowa | 0.4457658971% |
| IA95 | Monroe County, Iowa | 0.2157510788% |
| IA96 | Montgomery County, Iowa | 0.5308995868% |
| IA98 | Muscatine County, Iowa | 1.0607414131% |
| IA102 | O'Brien County, Iowa | 0.2348228203% |
| IA103 | Osceola County, Iowa | 0.1453939821% |
| IA106 | Page County, Iowa | 0.5824093155% |
| IA107 | Palo Alto County, Iowa | 0.1666132978% |
| IA110 | Plymouth County, Iowa | 0.4452850969% |
| IA111 | Pocahontas County, Iowa | 0.1165780231% |
| IA112 | Polk County, Iowa | 22.8108926250% |
| IA113 | Pottawattamie County, Iowa | 3.6145597841% |
| IA114 | Poweshiek County, Iowa | 0.4747100695% |
| IA115 | Ringgold County, Iowa | 0.1195910378% |
| IA116 | Sac County, Iowa | 0.2200782807% |
| IA117 | Scott County, Iowa | 8.8614042123% |
| IA118 | Shelby County, Iowa | 0.2859158555% |
| IA120 | Sioux County, Iowa | 0.4096738283% |

| State ID | Qualifying Subdivision | Consolidated State Allocation |
|-----------------|-------------------------------|--------------------------------------|
| IA123 | Story County, Iowa | 2.1665177789% |
| IA124 | Tama County, Iowa | 0.3449901740% |
| IA125 | Taylor County, Iowa | 0.1784409829% |
| IA126 | Union County, Iowa | 0.4629785445% |
| IA128 | Van Buren County, Iowa | 0.1525418785% |
| IA129 | Wapello County, Iowa | 1.0026607483% |
| IA130 | Warren County, Iowa | 1.3316563022% |
| IA131 | Washington County, Iowa | 0.5543626368% |
| IA135 | Wayne County, Iowa | 0.2440541843% |
| IA136 | Webster County, Iowa | 1.5957758817% |
| IA138 | Winnebago County, Iowa | 0.2340535400% |
| IA139 | Winneshiek County, Iowa | 0.3674595703% |
| IA140 | Woodbury County, Iowa | 2.5662230163% |
| IA141 | Worth County, Iowa | 0.2345663935% |
| IA142 | Wright County, Iowa | 0.2810437467% |

| State ID | Qualifying Subdivision | Consolidated State Allocation |
|-----------------|-------------------------------|--------------------------------------|
| KS1 | Allen County, Kansas | 0.2469590982% |
| KS2 | Anderson County, Kansas | 0.1033070846% |
| KS3 | Andover City, Kansas | 0.2965259109% |
| KS4 | Arkansas City, Kansas | 0.2517607353% |
| KS5 | Atchison City, Kansas | 0.2261465530% |
| KS6 | Atchison County, Kansas | 0.2081347289% |
| KS7 | Barber County, Kansas | 0.0868011735% |
| KS8 | Barton County, Kansas | 0.3334574382% |
| KS9 | Bourbon County, Kansas | 0.2875114592% |
| KS10 | Brown County, Kansas | 0.1232303153% |
| KS11 | Butler County, Kansas | 0.8706438812% |
| KS12 | Chase County, Kansas | 0.0336082678% |
| KS14 | Cherokee County, Kansas | 0.3919995171% |
| KS17 | Clay County, Kansas | 0.1042947986% |
| KS19 | Coffey County, Kansas | 0.1060232980% |
| KS20 | Comanche County, Kansas | 0.0219636398% |
| KS21 | Cowley County, Kansas | 0.6897088195% |
| KS22 | Crawford County, Kansas | 0.7714110714% |
| KS24 | Derby City, Kansas | 0.5453586914% |
| KS25 | Dickinson County, Kansas | 0.3638160245% |
| KS26 | Dodge City, Kansas | 0.5788024418% |
| KS28 | Douglas County, Kansas | 1.5924288685% |
| KS29 | Edwards County, Kansas | 0.0357396506% |
| KS30 | El Dorado City, Kansas | 0.2788280508% |
| KS31 | Elk County, Kansas | 0.0499335801% |
| KS32 | Elkhart City, Kansas | 0.0460427074% |
| KS33 | Ellis County, Kansas | 0.3726150991% |
| KS34 | Ellsworth County, Kansas | 0.0784192915% |

| State ID | Qualifying Subdivision | Consolidated State Allocation |
|-----------------|---|--------------------------------------|
| KS35 | Emporia City, Kansas | 0.5314129512% |
| KS37 | Finney County, Kansas | 0.7153826866% |
| KS38 | Ford County, Kansas | 0.6591551252% |
| KS39 | Franklin County, Kansas | 0.3340422689% |
| KS40 | Garden City, Kansas | 0.5639674708% |
| KS41 | Gardner City, Kansas | 0.4851729540% |
| KS42 | Geary County, Kansas | 0.4187127502% |
| KS43 | Gove County, Kansas | 0.0340631361% |
| KS44 | Graham County, Kansas | 0.0310480092% |
| KS45 | Grant County, Kansas | 0.1409572980% |
| KS47 | Great Bend City, Kansas | 0.3231811438% |
| KS48 | Greeley County Unified Government, Kansas | 0.0155434990% |
| KS49 | Greenwood County, Kansas | 0.1168768440% |
| KS50 | Hamilton County, Kansas | 0.0315158737% |
| KS51 | Harper County, Kansas | 0.0693479184% |
| KS52 | Harvey County, Kansas | 0.6829965673% |
| KS53 | Haskell County, Kansas | 0.0509842361% |
| KS54 | Hays City, Kansas | 0.4517508922% |
| KS55 | Haysville City, Kansas | 0.2470109420% |
| KS57 | Hutchinson City, Kansas | 0.8720750695% |
| KS58 | Jackson County, Kansas | 0.1711734320% |
| KS59 | Jefferson County, Kansas | 0.2473443746% |
| KS61 | Johnson County, Kansas | 12.0944030669% |
| KS62 | Junction City, Kansas | 0.4741551685% |
| KS63 | Kansas City, Kansas | 4.4060498188% |
| KS64 | Kearny County, Kansas | 0.0486709060% |
| KS65 | Kingman County, Kansas | 0.0906357539% |

| State ID | Qualifying Subdivision | Consolidated State Allocation |
|-----------------|-------------------------------|--------------------------------------|
| KS66 | Kiowa County, Kansas | 0.0319187570% |
| KS67 | Labette County, Kansas | 0.2545442897% |
| KS69 | Lansing City, Kansas | 0.2592649750% |
| KS70 | Lawrence City, Kansas | 2.1351947685% |
| KS71 | Leavenworth City, Kansas | 0.7793565010% |
| KS72 | Leavenworth County, Kansas | 1.6381480759% |
| KS73 | Leawood City, Kansas | 0.7519204801% |
| KS74 | Lenexa City, Kansas | 1.2179424409% |
| KS75 | Liberal City, Kansas | 0.4082002757% |
| KS78 | Logan County, Kansas | 0.0355057183% |
| KS79 | Lyon County, Kansas | 0.4294606379% |
| KS80 | Manhattan City, Kansas | 1.1916559134% |
| KS81 | Manter City, Kansas | 0.0039724166% |
| KS83 | Marshall County, Kansas | 0.1254396755% |
| KS84 | McPherson City, Kansas | 0.2822331538% |
| KS85 | McPherson County, Kansas | 0.3697169383% |
| KS86 | Meade County, Kansas | 0.0802482625% |
| KS87 | Merriam City, Kansas | 0.2413502294% |
| KS88 | Miami County, Kansas | 0.4462127868% |
| KS90 | Montgomery County, Kansas | 0.6274462063% |
| KS92 | Morton County, Kansas | 0.0505510276% |
| KS94 | Neosho County, Kansas | 0.3172684471% |
| KS95 | Ness County, Kansas | 0.0359735829% |
| KS96 | Newton City, Kansas | 0.4065302570% |
| KS98 | Olathe City, Kansas | 3.0725090086% |
| KS99 | Osage County, Kansas | 0.2049506509% |
| KS101 | Ottawa City, Kansas | 0.2675066256% |
| KS103 | Overland Park City, Kansas | 5.2622788811% |

| State ID | Qualifying Subdivision | Consolidated State Allocation |
|-----------------|-------------------------------|--------------------------------------|
| KS104 | Pawnee County, Kansas | 0.0827340421% |
| KS105 | Phillips County, Kansas | 0.0673335017% |
| KS106 | Pittsburg City, Kansas | 0.4330770471% |
| KS107 | Pottawatomie County, Kansas | 0.3212929608% |
| KS108 | Prairie Village City, Kansas | 0.4839800835% |
| KS109 | Pratt County, Kansas | 0.1817885063% |
| KS110 | Rawlins County, Kansas | 0.0326335501% |
| KS111 | Reno County, Kansas | 1.2307721233% |
| KS112 | Republic County, Kansas | 0.0589509291% |
| KS113 | Rice County, Kansas | 0.1216707669% |
| KS114 | Riley County, Kansas | 0.9513505103% |
| KS117 | Russell County, Kansas | 0.0884263937% |
| KS118 | Salina City, Kansas | 1.0036161498% |
| KS119 | Saline County, Kansas | 0.7008350540% |
| KS120 | Scott County, Kansas | 0.0622519732% |
| KS121 | Sedgwick County, Kansas | 10.3553321948% |
| KS122 | Seward County, Kansas | 0.4190277852% |
| KS123 | Shawnee City, Kansas | 1.4379077560% |
| KS124 | Shawnee County, Kansas | 3.5054886950% |
| KS125 | Sheridan County, Kansas | 0.0327505162% |
| KS126 | Sherman County, Kansas | 0.0750792587% |
| KS127 | Smith County, Kansas | 0.0460586624% |
| KS130 | Stanton County, Kansas | 0.0392178776% |
| KS131 | Stevens County, Kansas | 0.0700237227% |
| KS132 | Sumner County, Kansas | 0.2934290296% |
| KS133 | Thomas County, Kansas | 0.1000970142% |
| KS134 | Topeka City, Kansas | 2.7014829146% |
| KS135 | Trego County, Kansas | 0.0358436205% |

| State ID | Qualifying Subdivision | Consolidated State Allocation |
|-----------------|-------------------------------|--------------------------------------|
| KS136 | Ulysses City, Kansas | 0.1478592097% |
| KS137 | Wabaunsee County, Kansas | 0.1375513777% |
| KS138 | Wallace County, Kansas | 0.0199622194% |
| KS139 | Washington County, Kansas | 0.0705305759% |
| KS140 | Wichita City, Kansas | 10.4437497448% |
| KS141 | Wichita County, Kansas | 0.0269541947% |
| KS142 | Wilson County, Kansas | 0.1086745303% |
| KS143 | Winfield City, Kansas | 0.2560767576% |
| KS145 | Abilene City, Kansas | 0.1327990164% |
| KS146 | Anthony City, Kansas | 0.0440711418% |
| KS147 | Augusta City, Kansas | 0.2017035526% |
| KS148 | Baxter Springs City, Kansas | 0.0844335409% |
| KS149 | Bel Aire City, Kansas | 0.1836803642% |
| KS150 | Belleville City, Kansas | 0.0399286280% |
| KS151 | Beloit City, Kansas | 0.0772980066% |
| KS152 | Bentley City, Kansas | 0.0111696053% |
| KS153 | Benton City, Kansas | 0.0187605992% |
| KS154 | Bonner Springs City, Kansas | 0.1727710215% |
| KS155 | Burlingame City, Kansas | 0.0191726818% |
| KS156 | Burrton City, Kansas | 0.0185220252% |
| KS157 | Caney City, Kansas | 0.0422493033% |
| KS158 | Chanute City, Kansas | 0.1950017894% |
| KS159 | Cheney City, Kansas | 0.0471292279% |
| KS160 | Coffeyville City, Kansas | 0.1988623520% |
| KS161 | Colby City, Kansas | 0.1152746647% |
| KS162 | Concordia City, Kansas | 0.1064040461% |
| KS163 | Edwardsville City, Kansas | 0.0976201818% |
| KS164 | Ellsworth City, Kansas | 0.0636559061% |

| State ID | Qualifying Subdivision | Consolidated State Allocation |
|-----------------|-------------------------------|--------------------------------------|
| KS165 | Enterprise City, Kansas | 0.0167652523% |
| KS166 | Eudora City, Kansas | 0.1386549260% |
| KS167 | Fairway City, Kansas | 0.0859517397% |
| KS168 | Fall River City, Kansas | 0.0030797747% |
| KS169 | Fort Scott City, Kansas | 0.1658740613% |
| KS170 | Galena City, Kansas | 0.0612484766% |
| KS171 | Garden Plain City, Kansas | 0.0197799613% |
| KS172 | Garnett City, Kansas | 0.0706613091% |
| KS173 | Goddard City, Kansas | 0.1076186052% |
| KS174 | Halstead City, Kansas | 0.0439843876% |
| KS175 | Harper City, Kansas | 0.0280433004% |
| KS176 | Herington City, Kansas | 0.0485823611% |
| KS177 | Hiawatha City, Kansas | 0.0670393205% |
| KS178 | Highland City, Kansas | 0.0213849143% |
| KS179 | Hillsboro City, Kansas | 0.0599037863% |
| KS180 | Hoisington City, Kansas | 0.0531803345% |
| KS181 | Hugoton City, Kansas | 0.0797705018% |
| KS182 | Humboldt City, Kansas | 0.0385622491% |
| KS183 | Independence City, Kansas | 0.1827043793% |
| KS184 | Iola City, Kansas | 0.1141685485% |
| KS185 | Johnson City City, Kansas | 0.0286505799% |
| KS186 | Kechi City, Kansas | 0.0457411605% |
| KS187 | Kingman City, Kansas | 0.0599688519% |
| KS188 | Leoti City, Kansas | 0.0307977467% |
| KS189 | Lincoln Center City, Kansas | 0.0257876908% |
| KS190 | Longton City, Kansas | 0.0066366975% |
| KS191 | Maize City, Kansas | 0.1142336141% |
| KS192 | Marysville City, Kansas | 0.0705094892% |

| State ID | Qualifying Subdivision | Consolidated State Allocation |
|-----------------|-------------------------------|--------------------------------------|
| KS193 | Meade City, Kansas | 0.0329449136% |
| KS194 | Medicine Lodge City, Kansas | 0.0391261515% |
| KS195 | Mission City, Kansas | 0.2141310941% |
| KS196 | Mission Hills City, Kansas | 0.0766256614% |
| KS197 | Moundridge City, Kansas | 0.0403623991% |
| KS198 | Mount Hope City, Kansas | 0.0174809746% |
| KS199 | Neodesha City, Kansas | 0.0479533930% |
| KS200 | North Newton City, Kansas | 0.0382152322% |
| KS201 | Norton City, Kansas | 0.0587542929% |
| KS202 | Oakley City, Kansas | 0.0440277647% |
| KS203 | Osawatomie City, Kansas | 0.0915907637% |
| KS204 | Park City City, Kansas | 0.1722721848% |
| KS205 | Parsons City, Kansas | 0.2052387869% |
| KS206 | Phillipsburg City, Kansas | 0.0524863008% |
| KS207 | Pleasanton City, Kansas | 0.0251153456% |
| KS208 | Pratt City, Kansas | 0.1401731248% |
| KS209 | Rantoul City, Kansas | 0.0040557596% |
| KS210 | Roeland Park City, Kansas | 0.1442722615% |
| KS211 | Russell City, Kansas | 0.0950609324% |
| KS212 | Sabetha City, Kansas | 0.0553491899% |
| KS213 | Satanta City, Kansas | 0.0243128691% |
| KS214 | Scott City, Kansas | 0.0810284379% |
| KS215 | Sedgwick City, Kansas | 0.0359379341% |
| KS216 | Spring Hill City, Kansas | 0.1707106089% |
| KS217 | Sterling City, Kansas | 0.0471942936% |
| KS218 | Sublette City, Kansas | 0.0287156456% |
| KS219 | Syracuse City, Kansas | 0.0353740316% |
| KS220 | Tonganoxie City, Kansas | 0.1234078725% |

| State ID | Qualifying Subdivision | Consolidated State Allocation |
|-----------------|-------------------------------|--------------------------------------|
| KS221 | Tribune City, Kansas | 0.0157025131% |
| KS222 | Valley Falls City, Kansas | 0.0249852143% |
| KS223 | Wakeeney City, Kansas | 0.0376947069% |
| KS224 | Wamego City, Kansas | 0.1023265980% |
| KS225 | Washington City, Kansas | 0.0230983101% |
| KS226 | Weir City, Kansas | 0.0137505433% |
| KS227 | Wellington City, Kansas | 0.1637485830% |
| KS228 | Westwood City, Kansas | 0.0356126057% |
| KS229 | Wilson City, Kansas | 0.0154639390% |
| KS230 | Wyandotte County, Kansas | 3.2916925050% |

| State ID | Qualifying Subdivision | Consolidated State Allocation |
|-----------------|-------------------------------|--------------------------------------|
| KY1 | Adair County, Kentucky | 0.2072149972% |
| KY2 | Allen County, Kentucky | 0.3652932746% |
| KY3 | Anderson County, Kentucky | 0.3621159370% |
| KY4 | Ashland City, Kentucky | 0.9834499202% |
| KY5 | Ballard County, Kentucky | 0.1275818571% |
| KY6 | Bardstown City, Kentucky | 0.2352870373% |
| KY7 | Barren County, Kentucky | 0.3122030586% |
| KY8 | Bath County, Kentucky | 0.1600781328% |
| KY9 | Bell County, Kentucky | 0.6418579913% |
| KY12 | Berea City, Kentucky | 0.1673960319% |
| KY13 | Boone County, Kentucky | 2.0430819725% |
| KY14 | Bourbon County, Kentucky | 0.2554835051% |
| KY15 | Bowling Green City, Kentucky | 0.6707865957% |
| KY16 | Boyd County, Kentucky | 0.8927787584% |
| KY17 | Boyle County, Kentucky | 0.3790292999% |
| KY18 | Bracken County, Kentucky | 0.1275577166% |
| KY19 | Breathitt County, Kentucky | 0.5390554414% |
| KY20 | Breckinridge County, Kentucky | 0.3244963382% |
| KY22 | Bullitt County, Kentucky | 1.0630204077% |
| KY23 | Butler County, Kentucky | 0.1624898322% |
| KY24 | Caldwell County, Kentucky | 0.1441008473% |
| KY25 | Calloway County, Kentucky | 0.0270405279% |
| KY26 | Campbell County, Kentucky | 1.0519698931% |
| KY27 | Campbellsville City, Kentucky | 0.2769609681% |
| KY28 | Carlisle County, Kentucky | 0.0604084438% |
| KY29 | Carroll County, Kentucky | 0.2541479356% |
| KY30 | Carter County, Kentucky | 0.6015849596% |
| KY31 | Casey County, Kentucky | 0.2668572392% |

| State ID | Qualifying Subdivision | Consolidated State Allocation |
|-----------------|-------------------------------|--------------------------------------|
| KY32 | Christian County, Kentucky | 0.4386166388% |
| KY33 | Clark County, Kentucky | 0.6110238861% |
| KY34 | Clay County, Kentucky | 0.7834161044% |
| KY35 | Clinton County, Kentucky | 0.3920484376% |
| KY36 | Columbia City, Kentucky | 0.0941274300% |
| KY37 | Covington City, Kentucky | 1.7146827203% |
| KY38 | Crittenden County, Kentucky | 0.2010231527% |
| KY39 | Cumberland County, Kentucky | 0.1857249004% |
| KY40 | Danville City, Kentucky | 0.2799464970% |
| KY41 | Daviess County, Kentucky | 1.1263935276% |
| KY42 | Edmonson County, Kentucky | 0.1884368528% |
| KY44 | Elliott County, Kentucky | 0.1458221479% |
| KY45 | Erlanger City, Kentucky | 0.3397777298% |
| KY46 | Estill County, Kentucky | 0.4049309515% |
| KY47 | Fleming County, Kentucky | 0.1823914480% |
| KY48 | Florence City, Kentucky | 0.7389020512% |
| KY49 | Floyd County, Kentucky | 1.9179322449% |
| KY50 | Fort Thomas City, Kentucky | 0.3651296923% |
| KY51 | Frankfort City, Kentucky | 0.4254271088% |
| KY52 | Franklin County, Kentucky | 0.4438483122% |
| KY53 | Fulton County, Kentucky | 0.1040009320% |
| KY54 | Gallatin County, Kentucky | 0.2347861459% |
| KY55 | Garrard County, Kentucky | 0.3127117464% |
| KY56 | Georgetown City, Kentucky | 0.2129888920% |
| KY57 | Glasgow City, Kentucky | 0.4100978120% |
| KY58 | Grant County, Kentucky | 0.5343736918% |
| KY59 | Graves County, Kentucky | 0.2447866907% |
| KY60 | Grayson City, Kentucky | 0.1405700912% |

| State ID | Qualifying Subdivision | Consolidated State Allocation |
|-----------------|-------------------------------|--------------------------------------|
| KY61 | Grayson County, Kentucky | 0.4371371187% |
| KY62 | Green County, Kentucky | 0.1363993307% |
| KY64 | Greenup County, Kentucky | 0.6872346204% |
| KY65 | Hancock County, Kentucky | 0.1001482246% |
| KY66 | Hardin County, Kentucky | 1.6677965130% |
| KY68 | Harlan County, Kentucky | 0.9236857078% |
| KY69 | Harrison County, Kentucky | 0.2078604027% |
| KY70 | Hart County, Kentucky | 0.2333469695% |
| KY71 | Henderson City, Kentucky | 0.5644511762% |
| KY72 | Henderson County, Kentucky | 0.3796057595% |
| KY73 | Henry County, Kentucky | 0.2263086115% |
| KY74 | Hickman County, Kentucky | 0.0533625713% |
| KY76 | Hopkins County, Kentucky | 0.5493362318% |
| KY77 | Hopkinsville City, Kentucky | 0.5662686160% |
| KY79 | Independence City, Kentucky | 0.1255237640% |
| KY81 | Jackson County, Kentucky | 0.1930879337% |
| KY83 | Jefferson County, Kentucky | 14.4939132925% |
| KY84 | Jeffersontown City, Kentucky | 0.1981991396% |
| KY85 | Jenkins City, Kentucky | 0.0688654541% |
| KY86 | Jessamine County, Kentucky | 0.6407795601% |
| KY87 | Johnson County, Kentucky | 0.6400798620% |
| KY88 | Kenton County, Kentucky | 2.5731398261% |
| KY89 | Knott County, Kentucky | 0.4910894879% |
| KY90 | Knox County, Kentucky | 0.8060755114% |
| KY91 | Larue County, Kentucky | 0.1917133825% |
| KY92 | Laurel County, Kentucky | 0.9215642107% |
| KY93 | Lawrence County, Kentucky | 0.4474957316% |
| KY94 | Lawrenceburg City, Kentucky | 0.0804801232% |

| State ID | Qualifying Subdivision | Consolidated State Allocation |
|-----------------|--|--------------------------------------|
| KY95 | Lee County, Kentucky | 0.2235931366% |
| KY96 | Leslie County, Kentucky | 0.5525464926% |
| KY97 | Letcher County, Kentucky | 0.6327552468% |
| KY98 | Lewis County, Kentucky | 0.2492484050% |
| KY99 | Lexington-Fayette Urban County, Kentucky | 6.2597070666% |
| KY100 | Lincoln County, Kentucky | 0.4109182594% |
| KY101 | Livingston County, Kentucky | 0.2056037847% |
| KY102 | Logan County, Kentucky | 0.3022584972% |
| KY103 | London City, Kentucky | 0.1961505806% |
| KY106 | Lyndon City, Kentucky | 0.0748780766% |
| KY107 | Lyon County, Kentucky | 0.1367346673% |
| KY108 | Madison County, Kentucky | 1.1073052673% |
| KY109 | Madisonville City, Kentucky | 0.3927355489% |
| KY110 | Magoffin County, Kentucky | 0.3084779576% |
| KY111 | Manchester City, Kentucky | 0.1800397241% |
| KY112 | Marion County, Kentucky | 0.2018769929% |
| KY113 | Marshall County, Kentucky | 0.6110803392% |
| KY114 | Martin County, Kentucky | 0.4692913886% |
| KY115 | Mason County, Kentucky | 0.1741746215% |
| KY116 | McCracken County, Kentucky | 0.3377504933% |
| KY117 | McCreary County, Kentucky | 0.3011869230% |
| KY118 | McLean County, Kentucky | 0.1433881867% |
| KY119 | Meade County, Kentucky | 0.3762152436% |
| KY120 | Menifee County, Kentucky | 0.1152561711% |
| KY121 | Mercer County, Kentucky | 0.2841928256% |
| KY122 | Metcalfe County, Kentucky | 0.1167070889% |
| KY123 | Monroe County, Kentucky | 0.2890192303% |

| State ID | Qualifying Subdivision | Consolidated State Allocation |
|-----------------|-------------------------------|--------------------------------------|
| KY124 | Montgomery County, Kentucky | 0.5746052526% |
| KY125 | Morehead City, Kentucky | 0.1176937487% |
| KY126 | Morgan County, Kentucky | 0.0505889526% |
| KY127 | Morganfield City, Kentucky | 0.1082087956% |
| KY129 | Muhlenberg County, Kentucky | 0.5338036196% |
| KY130 | Murray City, Kentucky | 0.5765962314% |
| KY131 | Nelson County, Kentucky | 0.4816564321% |
| KY132 | Newport City, Kentucky | 0.7312996326% |
| KY133 | Nicholas County, Kentucky | 0.1324383199% |
| KY134 | Nicholasville City, Kentucky | 0.3723153354% |
| KY135 | Ohio County, Kentucky | 0.4467150643% |
| KY136 | Oldham County, Kentucky | 0.7333447161% |
| KY137 | Owen County, Kentucky | 0.2198857418% |
| KY138 | Owensboro City, Kentucky | 0.5118319344% |
| KY139 | Owsley County, Kentucky | 0.1294761331% |
| KY140 | Paducah City, Kentucky | 1.1041080161% |
| KY141 | Paintsville City, Kentucky | 0.3642660363% |
| KY142 | Pendleton County, Kentucky | 0.3094900729% |
| KY143 | Perry County, Kentucky | 1.4848386091% |
| KY144 | Pike County, Kentucky | 1.9294441527% |
| KY145 | Pineville City, Kentucky | 0.0736606264% |
| KY147 | Powell County, Kentucky | 0.5788951657% |
| KY148 | Prestonsburg City, Kentucky | 0.4197933602% |
| KY149 | Pulaski County, Kentucky | 0.8723902940% |
| KY151 | Richmond City, Kentucky | 0.5069051167% |
| KY152 | Robertson County, Kentucky | 0.0346199801% |
| KY153 | Rockcastle County, Kentucky | 0.4380501830% |
| KY154 | Rowan County, Kentucky | 0.4245058255% |

| State ID | Qualifying Subdivision | Consolidated State Allocation |
|-----------------|-------------------------------|--------------------------------------|
| KY155 | Russell City, Kentucky | 0.1455248537% |
| KY156 | Russell County, Kentucky | 0.5599110288% |
| KY158 | Scott County, Kentucky | 0.6332443967% |
| KY159 | Shelby County, Kentucky | 0.5093783884% |
| KY160 | Shelbyville City, Kentucky | 0.1168374662% |
| KY161 | Shepherdsville City, Kentucky | 0.1717991328% |
| KY162 | Shively City, Kentucky | 0.1040826057% |
| KY163 | Simpson County, Kentucky | 0.2049906448% |
| KY164 | Somerset City, Kentucky | 0.3108498299% |
| KY166 | Spencer County, Kentucky | 0.2447695951% |
| KY167 | St. Matthews City, Kentucky | 0.1131834246% |
| KY168 | Taylor County, Kentucky | 0.1908446071% |
| KY169 | Todd County, Kentucky | 0.1788746408% |
| KY170 | Trigg County, Kentucky | 0.2047738501% |
| KY171 | Trimble County, Kentucky | 0.1174427629% |
| KY172 | Union County, Kentucky | 0.2531192882% |
| KY175 | Warren County, Kentucky | 0.9893070387% |
| KY176 | Washington County, Kentucky | 0.1549834119% |
| KY177 | Wayne County, Kentucky | 0.3477965951% |
| KY178 | Webster County, Kentucky | 0.2371207742% |
| KY179 | West Liberty City, Kentucky | 0.1691975502% |
| KY181 | Whitley County, Kentucky | 1.5794132485% |
| KY182 | Winchester City, Kentucky | 0.4646999075% |
| KY183 | Wolfe County, Kentucky | 0.2600699609% |
| KY184 | Woodford County, Kentucky | 0.2675359435% |
| KY186 | Albany City, Kentucky | 0.1264298304% |
| KY187 | Alexandria City, Kentucky | 0.1080131826% |
| KY192 | Barbourville City, Kentucky | 0.0730470168% |

| State ID | Qualifying Subdivision | Consolidated State Allocation |
|-----------------|---------------------------------|--------------------------------------|
| KY193 | Beattyville City, Kentucky | 0.1448233239% |
| KY195 | Bellevue City, Kentucky | 0.0965704087% |
| KY205 | Carrollton City, Kentucky | 0.0887635005% |
| KY206 | Catlettsburg City, Kentucky | 0.1263485793% |
| KY207 | Cave City City, Kentucky | 0.0700133478% |
| KY208 | Central City City, Kentucky | 0.0844674819% |
| KY211 | Cold Spring City, Kentucky | 0.0750717640% |
| KY212 | Corbin City, Kentucky | 0.2036058550% |
| KY215 | Crittenden City, Kentucky | 0.1485297325% |
| KY216 | Cynthiana City, Kentucky | 0.2429917006% |
| KY218 | Dayton City, Kentucky | 0.1369669607% |
| KY220 | Dry Ridge City, Kentucky | 0.1124383105% |
| KY222 | Edgewood City, Kentucky | 0.0997328111% |
| KY228 | Flatwoods City, Kentucky | 0.0815134672% |
| KY230 | Flemingsburg City, Kentucky | 0.0974474500% |
| KY231 | Fort Mitchell City, Kentucky | 0.1045834032% |
| KY232 | Fort Wright City, Kentucky | 0.0888485558% |
| KY233 | Franklin City, Kentucky | 0.1059281781% |
| KY238 | Harrodsburg City, Kentucky | 0.1433328138% |
| KY240 | Hazard City, Kentucky | 0.2853655644% |
| KY242 | Highland Heights City, Kentucky | 0.1099203272% |
| KY247 | Irvine City, Kentucky | 0.0767877105% |
| KY252 | La Grange City, Kentucky | 0.0727992716% |
| KY255 | Lebanon City, Kentucky | 0.1122041854% |
| KY256 | Leitchfield City, Kentucky | 0.1135380642% |
| KY258 | Louisa City, Kentucky | 0.0866211036% |
| KY259 | Ludlow City, Kentucky | 0.0669617849% |
| KY261 | Martin City, Kentucky | 0.2943288201% |

| State ID | Qualifying Subdivision | Consolidated State Allocation |
|-----------------|-------------------------------|--------------------------------------|
| KY262 | Mayfield City, Kentucky | 0.2929381596% |
| KY263 | Maysville City, Kentucky | 0.1796298526% |
| KY264 | Middlesborough City, Kentucky | 0.9627869870% |
| KY267 | Morgantown City, Kentucky | 0.1066840944% |
| KY268 | Mount Sterling City, Kentucky | 0.1357736978% |
| KY269 | Mount Vernon City, Kentucky | 0.1195254191% |
| KY275 | Owingsville City, Kentucky | 0.1120741368% |
| KY276 | Paris City, Kentucky | 0.1357848757% |
| KY278 | Pikeville City, Kentucky | 0.9232553122% |
| KY280 | Princeton City, Kentucky | 0.1044295429% |
| KY283 | Russellville City, Kentucky | 0.1019054071% |
| KY286 | Southgate City, Kentucky | 0.0952700635% |
| KY288 | Stanford City, Kentucky | 0.0735805495% |
| KY291 | Taylor Mill City, Kentucky | 0.1020398235% |
| KY294 | Union City, Kentucky | 0.1260059161% |
| KY295 | Versailles City, Kentucky | 0.1700135829% |
| KY297 | Walton City, Kentucky | 0.0725720505% |
| KY301 | Wilder City, Kentucky | 0.1271712342% |
| KY302 | Williamsburg City, Kentucky | 0.2511273232% |
| KY303 | Williamstown City, Kentucky | 0.1029710636% |

| State ID | Qualifying Subdivision | Consolidated State Allocation |
|-----------------|----------------------------------|--|
| LA2 | Acadia Parish, Louisiana | Allocations in Louisiana will be made in accordance with the Louisiana State-Local Government Opioid Litigation Memorandum of Understanding. |
| LA3 | Alexandria City, Louisiana | |
| LA4 | Allen Parish, Louisiana | |
| LA5 | Ascension Parish, Louisiana | |
| LA6 | Assumption Parish, Louisiana | |
| LA7 | Avoyelles Parish, Louisiana | |
| LA9 | Baldwin Town, Louisiana | |
| LA10 | Bastrop City, Louisiana | |
| LA12 | Beauregard Parish, Louisiana | |
| LA13 | Berwick Town, Louisiana | |
| LA14 | Bienville Parish, Louisiana | |
| LA15 | Bogalusa City, Louisiana | |
| LA16 | Bossier City, Louisiana | |
| LA17 | Bossier Parish, Louisiana | |
| LA19 | Caddo Parish, Louisiana | |
| LA20 | Calcasieu Parish, Louisiana | |
| LA21 | Caldwell Parish, Louisiana | |
| LA22 | Cameron Parish, Louisiana | |
| LA23 | Catahoula Parish, Louisiana | |
| LA25 | Claiborne Parish, Louisiana | |
| LA26 | Concordia Parish, Louisiana | |
| LA27 | Covington City, Louisiana | |
| LA29 | De Soto Parish, Louisiana | |
| LA30 | Delhi Town, Louisiana | |
| LA32 | Donaldsonville City, Louisiana | |
| LA33 | East Carroll Parish, Louisiana | |
| LA34 | East Feliciana Parish, Louisiana | |
| LA35 | Eunice City, Louisiana | |

| State ID | Qualifying Subdivision | Consolidated State Allocation |
|-----------------|-----------------------------------|--|
| LA36 | Evangeline Parish, Louisiana | Allocations in Louisiana will be made in accordance with the Louisiana State-Local Government Opioid Litigation Memorandum of Understanding. |
| LA37 | Ferriday Town, Louisiana | |
| LA38 | Franklin City, Louisiana | |
| LA39 | Franklin Parish, Louisiana | |
| LA41 | Gramercy Town, Louisiana | |
| LA42 | Grant Parish, Louisiana | |
| LA43 | Gretna City, Louisiana | |
| LA46 | Iberia Parish, Louisiana | |
| LA47 | Iberville Parish, Louisiana | |
| LA48 | Jackson Parish, Louisiana | |
| LA49 | Jean Lafitte Town, Louisiana | |
| LA50 | Jefferson Davis Parish, Louisiana | |
| LA51 | Jefferson Parish, Louisiana | |
| LA52 | Kenner City, Louisiana | |
| LA54 | Lafourche Parish, Louisiana | |
| LA55 | Lake Charles City, Louisiana | |
| LA56 | Lake Providence Town, Louisiana | |
| LA57 | Lasalle Parish, Louisiana | |
| LA58 | Lincoln Parish, Louisiana | |
| LA59 | Livingston Parish, Louisiana | |
| LA60 | Lutcher Town, Louisiana | |
| LA61 | Madison Parish, Louisiana | |
| LA62 | Madisonville Town, Louisiana | |
| LA63 | Mandeville City, Louisiana | |
| LA65 | Monroe City, Louisiana | |
| LA66 | Morehouse Parish, Louisiana | |
| LA67 | Morgan City, Louisiana | |
| LA68 | Natchitoches City, Louisiana | |

| State ID | Qualifying Subdivision | Consolidated State Allocation |
|-----------------|--|--------------------------------------|
| LA69 | Natchitoches Parish, Louisiana | |
| LA70 | New Iberia City, Louisiana | |
| LA72 | New Roads City, Louisiana | |
| LA73 | Opelousas City, Louisiana | |
| LA74 | Ouachita Parish, Louisiana | |
| LA75 | Patterson City, Louisiana | |
| LA76 | Pearl River Town, Louisiana | |
| LA77 | Pineville City, Louisiana | |
| LA78 | Plaquemines Parish, Louisiana | |
| LA79 | Pointe Coupee Parish, Louisiana | |
| LA80 | Rapides Parish, Louisiana | |
| LA81 | Red River Parish, Louisiana | |
| LA82 | Richland Parish, Louisiana | |
| LA83 | Richwood Town, Louisiana | |
| LA85 | Sabine Parish, Louisiana | |
| LA86 | Shreveport City, Louisiana | |
| LA87 | Slidell City, Louisiana | |
| LA88 | St Bernard Parish, Louisiana | |
| LA89 | St Charles Parish, Louisiana | |
| LA90 | St Helena Parish, Louisiana | |
| LA91 | St James Parish, Louisiana | |
| LA92 | St John The Baptist Parish, Louisiana | |
| LA93 | St Landry Parish, Louisiana | |
| LA94 | St Martin Parish, Louisiana | |
| LA95 | St Mary Parish, Louisiana | |
| LA96 | St Tammany Parish, Louisiana | |
| LA97 | St. Martinville City, Louisiana | |

| State ID | Qualifying Subdivision | Consolidated State Allocation |
|-----------------|---|--|
| LA99 | Tangipahoa Parish, Louisiana | |
| LA100 | Tensas Parish, Louisiana | |
| LA102 | Union Parish, Louisiana | |
| LA103 | Vermilion Parish, Louisiana | |
| LA104 | Vernon Parish, Louisiana | |
| LA105 | Washington Parish, Louisiana | |
| LA106 | Webster Parish, Louisiana | |
| LA107 | West Baton Rouge Parish, Louisiana | |
| LA108 | West Carroll Parish, Louisiana | |
| LA109 | West Feliciana Parish, Louisiana | |
| LA110 | West Monroe City, Louisiana | |
| LA111 | Westwego City, Louisiana | |
| LA112 | Winn Parish, Louisiana | |
| LA115 | East Baton Rouge Parish, Louisiana | |
| LA116 | Lafayette Parish, Louisiana | |
| LA117 | Orleans Parish, Louisiana | |
| LA118 | Terrebonne Parish, Louisiana | |
| LA119 | Sheriff of Acadia Parish, Louisiana | Allocations in Louisiana will be made in accordance with the Louisiana State-Local Government Opioid Litigation Memorandum of Understanding. |
| LA120 | Sheriff of Allen Parish, Louisiana | |
| LA121 | Sheriff of Ascension Parish, Louisiana | |
| LA122 | Sheriff of Assumption Parish, Louisiana | |
| LA123 | Sheriff of Avoyelles Parish, Louisiana | |
| LA124 | Sheriff of Beauregard Parish, Louisiana | |

| State ID | Qualifying Subdivision | Consolidated State Allocation |
|-----------------|--|--------------------------------------|
| LA125 | Sheriff of Bienville Parish, Louisiana | |
| LA126 | Sheriff of Bossier Parish, Louisiana | |
| LA127 | Sheriff of Caddo Parish, Louisiana | |
| LA128 | Sheriff of Calcasieu Parish, Louisiana | |
| LA129 | Sheriff of Caldwell Parish, Louisiana | |
| LA130 | Sheriff of Cameron Parish, Louisiana | |
| LA131 | Sheriff of Catahoula Parish, Louisiana | |
| LA132 | Sheriff of Claiborne Parish, Louisiana | |
| LA133 | Sheriff of Concordia Parish, Louisiana | |
| LA134 | Sheriff of De Soto Parish, Louisiana | |
| LA135 | Sheriff of East Baton Rouge Parish, Louisiana | |
| LA136 | Sheriff of East Carroll Parish, Louisiana | |
| LA137 | Sheriff of East Feliciana Parish, Louisiana | |
| LA138 | Sheriff of Evangeline Parish, Louisiana | |
| LA139 | Sheriff of Franklin Parish, Louisiana | |
| LA140 | Sheriff of Grant Parish, Louisiana | |
| LA141 | Sheriff of Iberia Parish, Louisiana | |
| LA142 | Sheriff of Iberville Parish, Louisiana | |

| State ID | Qualifying Subdivision | Consolidated State Allocation |
|-----------------|---|--|
| LA143 | Sheriff of Jackson Parish, Louisiana | |
| LA144 | Sheriff of Jefferson Davis Parish, Louisiana | |
| LA145 | Sheriff of Jefferson Parish, Louisiana | |
| LA146 | Sheriff of Lafayette Parish, Louisiana | |
| LA147 | Sheriff of Lafourche Parish, Louisiana | |
| LA148 | Sheriff of Lasalle Parish, Louisiana | |
| LA149 | Sheriff of Lincoln Parish, Louisiana | |
| LA150 | Sheriff of Livingston Parish, Louisiana | Allocations in Louisiana will be made in accordance with the Louisiana State-Local Government Opioid Litigation Memorandum of Understanding. |
| LA151 | Sheriff of Madison Parish, Louisiana | |
| LA152 | Sheriff of Morehouse Parish, Louisiana | |
| LA153 | Sheriff of Natchitoches Parish, Louisiana | |
| LA154 | Sheriff of Orleans Parish, Louisiana | |
| LA155 | Sheriff of Ouachita Parish, Louisiana | |
| LA156 | Sheriff of Plaquemines Parish, Louisiana | |
| LA157 | Sheriff of Pointe Coupee Parish, Louisiana | |
| LA158 | Sheriff of Rapides Parish, Louisiana | |
| LA159 | Sheriff of Red River Parish, Louisiana | |

| State ID | Qualifying Subdivision | Consolidated State Allocation |
|-----------------|--|--|
| LA160 | Sheriff of Richland Parish, Louisiana | |
| LA161 | Sheriff of Sabine Parish, Louisiana | |
| LA162 | Sheriff of St Bernard Parish, Louisiana | |
| LA163 | Sheriff of St Charles Parish, Louisiana | |
| LA164 | Sheriff of St Helena Parish, Louisiana | |
| LA165 | Sheriff of St James Parish, Louisiana | |
| LA166 | Sheriff of St John The Baptist Parish, Louisiana | |
| LA167 | Sheriff of St Landry Parish, Louisiana | |
| LA168 | Sheriff of St Martin Parish, Louisiana | |
| LA169 | Sheriff of St Mary Parish, Louisiana | |
| LA170 | Sheriff of St Tammany Parish, Louisiana | |
| LA171 | Sheriff of Tangipahoa Parish, Louisiana | Allocations in Louisiana will be made in accordance with the Louisiana State-Local Government Opioid Litigation Memorandum of Understanding. |
| LA172 | Sheriff of Tensas Parish, Louisiana | |
| LA173 | Sheriff of Terrebonne Parish, Louisiana | |
| LA174 | Sheriff of Union Parish, Louisiana | |
| LA175 | Sheriff of Vermilion Parish, Louisiana | |
| LA176 | Sheriff of Vernon Parish, Louisiana | |
| LA177 | Sheriff of Washington Parish, Louisiana | |

| State ID | Qualifying Subdivision | Consolidated State Allocation |
|-----------------|--|--------------------------------------|
| LA178 | Sheriff of Webster Parish, Louisiana | |
| LA179 | Sheriff of West Baton Rouge Parish, Louisiana | |
| LA180 | Sheriff of West Carroll Parish, Louisiana | |
| LA181 | Sheriff of West Feliciana Parish, Louisiana | |
| LA182 | Sheriff of Winn Parish, Louisiana | |

| State ID | Qualifying Subdivision | Consolidated State Allocation |
|-----------------|-------------------------------|--------------------------------------|
| ME1 | Androscoggin County, Maine | 1.6799535986% |
| ME2 | Aroostook County, Maine | 4.0537116218% |
| ME3 | Auburn City, Maine | 2.6283332826% |
| ME4 | Augusta City, Maine | 3.6779545807% |
| ME5 | Bangor City, Maine | 5.2042873123% |
| ME6 | Biddeford City, Maine | 2.7393997300% |
| ME7 | Brunswick Town, Maine | 1.6113929261% |
| ME8 | Calais City, Maine | 0.8369049504% |
| ME9 | Cumberland County, Maine | 3.5025701951% |
| ME10 | Falmouth Town, Maine | 1.2353278939% |
| ME11 | Franklin County, Maine | 1.9717572454% |
| ME12 | Gorham Town, Maine | 1.4582940317% |
| ME13 | Hancock County, Maine | 3.8494340111% |
| ME14 | Kennebec County, Maine | 4.9959268385% |
| ME15 | Kennebunk Town, Maine | 0.2185679049% |
| ME16 | Knox County, Maine | 2.1010369789% |
| ME17 | Lewiston City, Maine | 4.3451006968% |
| ME18 | Lincoln County, Maine | 2.1621727981% |
| ME19 | Orono Town, Maine | 0.2094180830% |
| ME20 | Oxford County, Maine | 3.8454418782% |
| ME21 | Penobscot County, Maine | 6.7801027597% |
| ME22 | Piscataquis County, Maine | 1.2760851978% |
| ME23 | Portland City, Maine | 7.2016026249% |
| ME24 | Rockland City, Maine | 0.6184398003% |
| ME25 | Saco City, Maine | 0.4366518238% |
| ME26 | Sagadahoc County, Maine | 1.9708146889% |
| ME27 | Sanford City, Maine | 2.6908215844% |
| ME28 | Scarborough Town, Maine | 1.8363769930% |

| State ID | Qualifying Subdivision | Consolidated State Allocation |
|-----------------|-------------------------------|--------------------------------------|
| ME29 | Somerset County, Maine | 3.6977198467% |
| ME30 | South Portland City, Maine | 2.2275994495% |
| ME31 | Standish Town, Maine | 0.0664145731% |
| ME32 | Waldo County, Maine | 2.4723925078% |
| ME33 | Washington County, Maine | 2.6998574469% |
| ME34 | Waterville City, Maine | 2.8132809688% |
| ME35 | Wells Town, Maine | 0.2541311729% |
| ME36 | Westbrook City, Maine | 1.5416150467% |
| ME37 | Windham Town, Maine | 0.1935482073% |
| ME38 | York County, Maine | 6.7950503019% |
| ME39 | York Town, Maine | 2.1005084476% |

| State ID | Qualifying Subdivision | Consolidated State Allocation |
|-----------------|-------------------------------|--------------------------------------|
| MD1 | Aberdeen City, Maryland | 0.0372796529% |
| MD2 | Allegany County, Maryland | 1.6120411494% |
| MD3 | Annapolis City, Maryland | 0.2413230958% |
| MD4 | Anne Arundel County, Maryland | 9.5850095156% |
| MD5 | Baltimore City, Maryland | 20.9970334354% |
| MD6 | Baltimore County, Maryland | 17.7565394434% |
| MD7 | Bel Air Town, Maryland | 0.0322364280% |
| MD8 | Berlin Town, Maryland | 0.0109236186% |
| MD9 | Bowie City, Maryland | 0.0263270946% |
| MD10 | Calvert County, Maryland | 1.6948343688% |
| MD11 | Cambridge City, Maryland | 0.0196746185% |
| MD12 | Caroline County, Maryland | 0.5865017850% |
| MD13 | Carroll County, Maryland | 2.9605563001% |
| MD14 | Cecil County, Maryland | 3.7958577634% |
| MD15 | Charles County, Maryland | 1.9663409179% |
| MD16 | Charlestown, Maryland | 0.0013846587% |
| MD17 | College Park City, Maryland | 0.0050334845% |
| MD18 | Cottage City Town, Maryland | 0.0015972023% |
| MD19 | Cumberland City, Maryland | 0.1627132426% |
| MD20 | Dorchester County, Maryland | 0.3951913125% |
| MD21 | Easton Town, Maryland | 0.0630108370% |
| MD22 | Elkton Town, Maryland | 0.0884110160% |
| MD23 | Forest Heights Town, Maryland | 0.0014812182% |
| MD24 | Frederick City, Maryland | 0.1530889274% |
| MD25 | Frederick County, Maryland | 3.4957333212% |
| MD26 | Frostburg City, Maryland | 0.0194678741% |
| MD27 | Gaithersburg City, Maryland | 0.0243966914% |
| MD28 | Garrett County, Maryland | 0.3513434690% |

| State ID | Qualifying Subdivision | Consolidated State Allocation |
|-----------------|--------------------------------------|--------------------------------------|
| MD29 | Grantsville Town, Maryland | 0.0002207076% |
| MD30 | Greenbelt City, Maryland | 0.0369938028% |
| MD31 | Hagerstown City, Maryland | 0.1829328174% |
| MD32 | Harford County, Maryland | 5.1958110720% |
| MD33 | Havre De Grace City, Maryland | 0.0458009931% |
| MD34 | Howard County, Maryland | 3.2487213744% |
| MD35 | Hyattsville City, Maryland | 0.0127377562% |
| MD36 | Kent County, Maryland | 0.4683852152% |
| MD37 | Laurel City, Maryland | 0.0300516480% |
| MD38 | Montgomery County, Maryland | 8.5574378958% |
| MD39 | Mountain Lake Park Town, Maryland | 0.0001004445% |
| MD40 | New Carrollton City, Maryland | 0.0062727689% |
| MD41 | North Brentwood Town, Maryland | 0.0000662686% |
| MD42 | North East Town, Maryland | 0.0183814522% |
| MD43 | Oakland Town, Maryland | 0.0011777453% |
| MD44 | Perryville Town, Maryland | 0.0184160785% |
| MD45 | Prince Georges County, Maryland | 7.1382650655% |
| MD46 | Queen Annes County, Maryland | 0.7381792535% |
| MD47 | Rockville City, Maryland | 0.0611045878% |
| MD48 | Salisbury City, Maryland | 0.1347806691% |
| MD49 | Seat Pleasant City, Maryland | 0.0040128808% |
| MD50 | Somerset County, Maryland | 0.3875128839% |
| MD51 | St Marys County, Maryland | 1.3684562511% |
| MD52 | Takoma Park City, Maryland | 0.0195596479% |
| MD53 | Talbot County, Maryland | 0.4896824850% |
| MD54 | Upper Marlboro Town, Maryland | 0.0009443695% |
| MD55 | Vienna Town, Maryland | 0.0001582676% |

| State ID | Qualifying Subdivision | Consolidated State Allocation |
|-----------------|-------------------------------|--------------------------------------|
| MD56 | Washington County, Maryland | 3.0474490505% |
| MD57 | Westminster City, Maryland | 0.0440087573% |
| MD58 | Wicomico County, Maryland | 1.6694422411% |
| MD59 | Worcester County, Maryland | 0.9876031064% |

| State ID | Qualifying Subdivision | Consolidated State Allocation |
|-----------------|--|--------------------------------------|
| MA1 | Abington Town, Massachusetts | 0.2400899791% |
| MA2 | Acton Town, Massachusetts | 0.1586479343% |
| MA3 | Acushnet Town, Massachusetts | 0.1547305792% |
| MA4 | Adams Town, Massachusetts | 0.0189731986% |
| MA5 | Agawam Town City, Massachusetts | 0.4341901730% |
| MA6 | Alford Town, Massachusetts | 0.0007449491% |
| MA7 | Amesbury Town City, Massachusetts | 0.2580959424% |
| MA8 | Amherst Town, Massachusetts | 0.3675897982% |
| MA9 | Andover Town, Massachusetts | 0.7102727131% |
| MA10 | Aquinnah Town, Massachusetts | 0.0049293930% |
| MA11 | Arlington Town, Massachusetts | 0.3350233330% |
| MA12 | Ashburnham Town, Massachusetts | 0.0140160133% |
| MA13 | Ashby Town, Massachusetts | 0.0069876989% |
| MA14 | Ashfield Town, Massachusetts | 0.0027296132% |
| MA15 | Ashland Town, Massachusetts | 0.1613930923% |
| MA16 | Athol Town, Massachusetts | 0.0359559233% |
| MA17 | Attleboro City, Massachusetts | 0.9357205930% |
| MA18 | Auburn Town, Massachusetts | 0.3036683195% |
| MA19 | Avon Town, Massachusetts | 0.0739889948% |
| MA20 | Ayer Town, Massachusetts | 0.0179210686% |
| MA21 | Barnstable County, Massachusetts | 0.0639482242% |
| MA22 | Barnstable Town City, Massachusetts | 0.8578313582% |
| MA23 | Barre Town, Massachusetts | 0.0096522017% |
| MA24 | Becket Town, Massachusetts | 0.0067279376% |
| MA25 | Bedford Town, Massachusetts | 0.1982937972% |
| MA26 | Belchertown, Massachusetts | 0.3492785905% |

| State ID | Qualifying Subdivision | Consolidated State Allocation |
|-----------------|---------------------------------------|--------------------------------------|
| MA27 | Bellingham Town, Massachusetts | 0.1961076781% |
| MA28 | Belmont Town, Massachusetts | 0.2420315678% |
| MA29 | Berkley Town, Massachusetts | 0.1212759115% |
| MA30 | Berlin Town, Massachusetts | 0.0397753511% |
| MA31 | Bernardston Town, Massachusetts | 0.0040751589% |
| MA32 | Beverly City, Massachusetts | 0.4801566147% |
| MA33 | Billerica Town, Massachusetts | 0.3870913124% |
| MA34 | Blackstone Town, Massachusetts | 0.0221473318% |
| MA35 | Blandford Town, Massachusetts | 0.0009007116% |
| MA36 | Bolton Town, Massachusetts | 0.0110088433% |
| MA37 | Boston City, Massachusetts | 10.5767780349% |
| MA38 | Bourne Town, Massachusetts | 0.3783946742% |
| MA39 | Boxborough Town, Massachusetts | 0.0399298051% |
| MA40 | Boxford Town, Massachusetts | 0.0912309051% |
| MA41 | Boylston Town, Massachusetts | 0.0562367737% |
| MA42 | Braintree Town City, Massachusetts | 0.4457226214% |
| MA43 | Brewster Town, Massachusetts | 0.1284470083% |
| MA44 | Bridgewater Town, Massachusetts | 0.0570448443% |
| MA45 | Brimfield Town, Massachusetts | 0.0355644757% |
| MA46 | Bristol County, Massachusetts | 0.1015083030% |
| MA47 | Brockton City, Massachusetts | 2.1170344615% |
| MA48 | Brookfield Town, Massachusetts | 0.0372953453% |
| MA49 | Brookline Town, Massachusetts | 0.8244968622% |
| MA50 | Buckland Town, Massachusetts | 0.0031396937% |
| MA51 | Burlington Town, Massachusetts | 0.3034752912% |
| MA52 | Cambridge City, Massachusetts | 4.3053779748% |
| MA53 | Canton Town, Massachusetts | 0.2909840866% |

| State ID | Qualifying Subdivision | Consolidated State Allocation |
|-----------------|-----------------------------------|--------------------------------------|
| MA54 | Carlisle Town, Massachusetts | 0.0526144568% |
| MA55 | Carver Town, Massachusetts | 0.2179547901% |
| MA56 | Charlemont Town, Massachusetts | 0.0066765925% |
| MA57 | Charlton Town, Massachusetts | 0.0305379405% |
| MA58 | Chatham Town, Massachusetts | 0.1685335181% |
| MA59 | Chelmsford Town, Massachusetts | 0.3162632088% |
| MA60 | Chelsea City, Massachusetts | 0.5236031155% |
| MA61 | Cheshire Town, Massachusetts | 0.0015830626% |
| MA62 | Chester Town, Massachusetts | 0.0096828727% |
| MA63 | Chesterfield Town, Massachusetts | 0.0168042468% |
| MA64 | Chicopee City, Massachusetts | 0.8816952708% |
| MA65 | Chilmark Town, Massachusetts | 0.0062328576% |
| MA66 | Clarksburg Town, Massachusetts | 0.0303920178% |
| MA67 | Clinton Town, Massachusetts | 0.2371744557% |
| MA68 | Cohasset Town, Massachusetts | 0.1430861241% |
| MA69 | Colrain Town, Massachusetts | 0.0016018525% |
| MA70 | Concord Town, Massachusetts | 0.1749597704% |
| MA71 | Conway Town, Massachusetts | 0.0354590115% |
| MA72 | Cummington Town, Massachusetts | 0.0009757143% |
| MA73 | Dalton Town, Massachusetts | 0.0123034626% |
| MA74 | Danvers Town, Massachusetts | 0.4037368656% |
| MA75 | Dartmouth Town, Massachusetts | 0.5505881937% |
| MA76 | Dedham Town, Massachusetts | 0.3188835370% |
| MA77 | Deerfield Town, Massachusetts | 0.0872700035% |
| MA78 | Dennis Town, Massachusetts | 0.0970183530% |
| MA79 | Dighton Town, Massachusetts | 0.0228752705% |
| MA80 | Douglas Town, Massachusetts | 0.1659192613% |

| State ID | Qualifying Subdivision | Consolidated State Allocation |
|-----------------|--------------------------------------|--------------------------------------|
| MA81 | Dover Town, Massachusetts | 0.0683428114% |
| MA82 | Dracut Town, Massachusetts | 0.2045887296% |
| MA83 | Dudley Town, Massachusetts | 0.0179390734% |
| MA84 | Dukes County, Massachusetts | 0.0054256244% |
| MA85 | Dunstable Town, Massachusetts | 0.0041607864% |
| MA86 | Duxbury Town, Massachusetts | 0.3742011756% |
| MA87 | East Bridgewater Town, Massachusetts | 0.2308047825% |
| MA88 | East Brookfield Town, Massachusetts | 0.0052365739% |
| MA89 | East Longmeadow Town, Massachusetts | 0.2715713403% |
| MA90 | Eastham Town, Massachusetts | 0.0786916528% |
| MA91 | Easthampton Town City, Massachusetts | 0.2670463228% |
| MA92 | Easton Town, Massachusetts | 0.5676857515% |
| MA93 | Edgartown, Massachusetts | 0.0809809332% |
| MA94 | Egremont Town, Massachusetts | 0.0050750540% |
| MA95 | Erving Town, Massachusetts | 0.0513752128% |
| MA96 | Essex Town, Massachusetts | 0.0113333487% |
| MA97 | Everett City, Massachusetts | 0.4368228534% |
| MA98 | Fairhaven Town, Massachusetts | 0.3265362625% |
| MA99 | Fall River City, Massachusetts | 2.1055901006% |
| MA100 | Falmouth Town, Massachusetts | 0.6632841320% |
| MA101 | Fitchburg City, Massachusetts | 0.6913634212% |
| MA102 | Florida Town, Massachusetts | 0.0170875086% |
| MA103 | Foxborough Town, Massachusetts | 0.2588100112% |
| MA104 | Framingham Town, Massachusetts | 0.6902310022% |
| MA105 | Franklin Town City, Massachusetts | 0.4506715894% |

| State ID | Qualifying Subdivision | Consolidated State Allocation |
|-----------------|---|--------------------------------------|
| MA106 | Freetown, Massachusetts | 0.0347111837% |
| MA107 | Gardner City, Massachusetts | 0.3080580392% |
| MA108 | Georgetown, Massachusetts | 0.1361143365% |
| MA109 | Gill Town, Massachusetts | 0.0032293514% |
| MA110 | Gloucester City, Massachusetts | 0.4219402015% |
| MA111 | Goshen Town, Massachusetts | 0.0020598761% |
| MA112 | Gosnold Town, Massachusetts | 0.0011645031% |
| MA113 | Grafton Town, Massachusetts | 0.2787903277% |
| MA114 | Granby Town, Massachusetts | 0.1421420753% |
| MA115 | Granville Town, Massachusetts | 0.0205788719% |
| MA116 | Great Barrington Town, Massachusetts | 0.0238735954% |
| MA117 | Greenfield Town City, Massachusetts | 0.4522917084% |
| MA118 | Groton Town, Massachusetts | 0.0112861907% |
| MA119 | Groveland Town, Massachusetts | 0.0109548289% |
| MA120 | Hadley Town, Massachusetts | 0.1036658447% |
| MA121 | Halifax Town, Massachusetts | 0.0744074497% |
| MA122 | Hamilton Town, Massachusetts | 0.0148754814% |
| MA123 | Hampden Town, Massachusetts | 0.0086441416% |
| MA124 | Hancock Town, Massachusetts | 0.0080083205% |
| MA125 | Hanover Town, Massachusetts | 0.2979987927% |
| MA126 | Hanson Town, Massachusetts | 0.0306151413% |
| MA127 | Hardwick Town, Massachusetts | 0.0046489576% |
| MA128 | Harvard Town, Massachusetts | 0.1646144358% |
| MA129 | Harwich Town, Massachusetts | 0.2864309104% |
| MA130 | Hatfield Town, Massachusetts | 0.0627393895% |
| MA131 | Haverhill City, Massachusetts | 0.8142937865% |

| State ID | Qualifying Subdivision | Consolidated State Allocation |
|-----------------|-------------------------------------|--------------------------------------|
| MA132 | Hawley Town, Massachusetts | 0.0002691301% |
| MA133 | Heath Town, Massachusetts | 0.0011790011% |
| MA134 | Hingham Town, Massachusetts | 0.4828724626% |
| MA135 | Hinsdale Town, Massachusetts | 0.0037015067% |
| MA136 | Holbrook Town, Massachusetts | 0.1222501079% |
| MA137 | Holden Town, Massachusetts | 0.0343745879% |
| MA138 | Holland Town, Massachusetts | 0.0238040885% |
| MA139 | Holliston Town, Massachusetts | 0.1672190621% |
| MA140 | Holyoke City, Massachusetts | 0.9664659552% |
| MA141 | Hopedale Town, Massachusetts | 0.1372305825% |
| MA142 | Hopkinton Town, Massachusetts | 0.2027514537% |
| MA143 | Hubbardston Town, Massachusetts | 0.0076647112% |
| MA144 | Hudson Town, Massachusetts | 0.1994512345% |
| MA145 | Hull Town, Massachusetts | 0.1954841045% |
| MA146 | Huntington Town, Massachusetts | 0.0026561285% |
| MA147 | Ipswich Town, Massachusetts | 0.2079635850% |
| MA148 | Kingston Town, Massachusetts | 0.1369378473% |
| MA149 | Lakeville Town, Massachusetts | 0.0202228058% |
| MA150 | Lancaster Town, Massachusetts | 0.0116656002% |
| MA151 | Lanesborough Town, Massachusetts | 0.0575248505% |
| MA152 | Lawrence City, Massachusetts | 1.4758837913% |
| MA153 | Lee Town, Massachusetts | 0.1519018348% |
| MA154 | Leicester Town, Massachusetts | 0.1926291380% |
| MA155 | Lenox Town, Massachusetts | 0.1609461124% |
| MA156 | Leominster City, Massachusetts | 0.7902530708% |
| MA157 | Leverett Town, Massachusetts | 0.0395342227% |
| MA158 | Lexington Town, Massachusetts | 0.5090924410% |

| State ID | Qualifying Subdivision | Consolidated State Allocation |
|-----------------|--|--------------------------------------|
| MA159 | Leyden Town, Massachusetts | 0.0007689206% |
| MA160 | Lincoln Town, Massachusetts | 0.1099619285% |
| MA161 | Littleton Town, Massachusetts | 0.1043597104% |
| MA162 | Longmeadow Town, Massachusetts | 0.2992108201% |
| MA163 | Lowell City, Massachusetts | 1.0242474790% |
| MA164 | Ludlow Town, Massachusetts | 0.3042665608% |
| MA165 | Lunenburg Town, Massachusetts | 0.1916440550% |
| MA166 | Lynn City, Massachusetts | 1.5917595154% |
| MA167 | Lynnfield Town, Massachusetts | 0.2333154069% |
| MA168 | Malden City, Massachusetts | 0.4659742140% |
| MA169 | Manchester-By-The-Sea Town, Massachusetts | 0.0201100664% |
| MA170 | Mansfield Town, Massachusetts | 0.6816694002% |
| MA171 | Marblehead Town, Massachusetts | 0.3485912672% |
| MA172 | Marion Town, Massachusetts | 0.0698025620% |
| MA173 | Marlborough City, Massachusetts | 0.3668295136% |
| MA174 | Marshfield Town, Massachusetts | 0.4930551259% |
| MA175 | Mashpee Town, Massachusetts | 0.3459150927% |
| MA176 | Mattapoissett Town, Massachusetts | 0.0843720139% |
| MA177 | Maynard Town, Massachusetts | 0.1014940666% |
| MA178 | Medfield Town, Massachusetts | 0.2083772770% |
| MA179 | Medford City, Massachusetts | 0.3972200658% |
| MA180 | Medway Town, Massachusetts | 0.1940731867% |
| MA181 | Melrose City, Massachusetts | 0.2296395466% |
| MA182 | Mendon Town, Massachusetts | 0.0164096065% |
| MA183 | Merrimac Town, Massachusetts | 0.0100336001% |
| MA184 | Methuen Town City, Massachusetts | 0.7149217230% |

| State ID | Qualifying Subdivision | Consolidated State Allocation |
|-----------------|-------------------------------------|--------------------------------------|
| MA185 | Middleborough Town, Massachusetts | 0.3933419654% |
| MA186 | Middlefield Town, Massachusetts | 0.0003252381% |
| MA187 | Middleton Town, Massachusetts | 0.0917093411% |
| MA188 | Milford Town, Massachusetts | 0.5323916620% |
| MA189 | Millbury Town, Massachusetts | 0.2332340712% |
| MA190 | Millis Town, Massachusetts | 0.0999797258% |
| MA191 | Millville Town, Massachusetts | 0.0062130209% |
| MA192 | Milton Town, Massachusetts | 0.3520463069% |
| MA193 | Monroe Town, Massachusetts | 0.0001025332% |
| MA194 | Monson Town, Massachusetts | 0.1266258006% |
| MA195 | Montague Town, Massachusetts | 0.0291412591% |
| MA196 | Monterey Town, Massachusetts | 0.0042137017% |
| MA197 | Montgomery Town, Massachusetts | 0.0002324400% |
| MA198 | Mt Washington Town, Massachusetts | 0.0001746048% |
| MA199 | Nahant Town, Massachusetts | 0.0355497159% |
| MA200 | Nantucket Town, Massachusetts | 0.1102324194% |
| MA201 | Natick Town, Massachusetts | 0.3421702489% |
| MA202 | Needham Town, Massachusetts | 0.4914063771% |
| MA203 | New Ashford Town, Massachusetts | 0.0002677169% |
| MA204 | New Bedford City, Massachusetts | 2.3617391681% |
| MA205 | New Braintree Town, Massachusetts | 0.0013480056% |
| MA206 | New Marlborough Town, Massachusetts | 0.0032940955% |
| MA207 | New Salem Town, Massachusetts | 0.0024476600% |
| MA208 | Newbury Town, Massachusetts | 0.0135400372% |
| MA209 | Newburyport City, Massachusetts | 0.2905748435% |

| State ID | Qualifying Subdivision | Consolidated State Allocation |
|-----------------|---|--------------------------------------|
| MA210 | Newton City, Massachusetts | 1.0088865481% |
| MA211 | Norfolk County, Massachusetts | 0.0563017795% |
| MA212 | Norfolk Town, Massachusetts | 0.0892988423% |
| MA213 | North Adams City, Massachusetts | 0.3428675166% |
| MA214 | North Andover Town, Massachusetts | 0.4494773051% |
| MA215 | North Attleborough Town, Massachusetts | 0.6369959028% |
| MA216 | North Brookfield Town, Massachusetts | 0.0698725924% |
| MA217 | North Reading Town, Massachusetts | 0.1664230820% |
| MA218 | Northampton City, Massachusetts | 0.5405649568% |
| MA219 | Northborough Town, Massachusetts | 0.2422641125% |
| MA220 | Northbridge Town, Massachusetts | 0.2823159735% |
| MA221 | Northfield Town, Massachusetts | 0.0153010544% |
| MA222 | Norton Town, Massachusetts | 0.4563834066% |
| MA223 | Norwell Town, Massachusetts | 0.2753854817% |
| MA224 | Norwood Town, Massachusetts | 0.3412282413% |
| MA225 | Oak Bluffs Town, Massachusetts | 0.0769116887% |
| MA226 | Oakham Town, Massachusetts | 0.0026269230% |
| MA227 | Orange Town, Massachusetts | 0.1376712816% |
| MA228 | Orleans Town, Massachusetts | 0.0935051641% |
| MA229 | Otis Town, Massachusetts | 0.0035269019% |
| MA230 | Oxford Town, Massachusetts | 0.2336229019% |
| MA231 | Palmer Town City, Massachusetts | 0.1621757259% |
| MA232 | Paxton Town, Massachusetts | 0.0115100470% |
| MA233 | Peabody City, Massachusetts | 0.7162928627% |
| MA234 | Pelham Town, Massachusetts | 0.0235476246% |

| State ID | Qualifying Subdivision | Consolidated State Allocation |
|-----------------|---------------------------------|--------------------------------------|
| MA235 | Pembroke Town, Massachusetts | 0.3388218249% |
| MA236 | Pepperell Town, Massachusetts | 0.0102363113% |
| MA237 | Peru Town, Massachusetts | 0.0011523603% |
| MA238 | Petersham Town, Massachusetts | 0.0159775433% |
| MA239 | Phillipston Town, Massachusetts | 0.0039835646% |
| MA240 | Pittsfield City, Massachusetts | 1.1541979937% |
| MA241 | Plainfield Town, Massachusetts | 0.0004986914% |
| MA242 | Plainville Town, Massachusetts | 0.0738004154% |
| MA243 | Plymouth County, Massachusetts | 0.0008974666% |
| MA244 | Plymouth Town, Massachusetts | 1.0727134492% |
| MA245 | Plympton Town, Massachusetts | 0.0311939123% |
| MA246 | Princeton Town, Massachusetts | 0.0094015998% |
| MA247 | Provincetown, Massachusetts | 0.0895015011% |
| MA248 | Quincy City, Massachusetts | 1.0277365393% |
| MA249 | Randolph Town, Massachusetts | 0.3517891103% |
| MA250 | Raynham Town, Massachusetts | 0.0739771661% |
| MA251 | Reading Town, Massachusetts | 0.2463903024% |
| MA252 | Rehoboth Town, Massachusetts | 0.0342848256% |
| MA253 | Revere City, Massachusetts | 0.5754964378% |
| MA254 | Richmond Town, Massachusetts | 0.0346755405% |
| MA255 | Rochester Town, Massachusetts | 0.0656757963% |
| MA256 | Rockland Town, Massachusetts | 0.3048431858% |
| MA257 | Rockport Town, Massachusetts | 0.1188536886% |
| MA258 | Rowe Town, Massachusetts | 0.0242459391% |
| MA259 | Rowley Town, Massachusetts | 0.0134543050% |
| MA260 | Royalston Town, Massachusetts | 0.0020739031% |
| MA261 | Russell Town, Massachusetts | 0.0012348998% |
| MA262 | Rutland Town, Massachusetts | 0.0122272562% |

| State ID | Qualifying Subdivision | Consolidated State Allocation |
|-----------------|---|--------------------------------------|
| MA263 | Salem City, Massachusetts | 0.6254547137% |
| MA264 | Salisbury Town, Massachusetts | 0.0319290215% |
| MA265 | Sandisfield Town, Massachusetts | 0.0020719142% |
| MA266 | Sandwich Town, Massachusetts | 0.4944903815% |
| MA267 | Saugus Town, Massachusetts | 0.3330802265% |
| MA268 | Savoy Town, Massachusetts | 0.0103246605% |
| MA269 | Scituate Town, Massachusetts | 0.3938536371% |
| MA270 | Seekonk Town, Massachusetts | 0.3325159013% |
| MA271 | Sharon Town, Massachusetts | 0.3157804286% |
| MA272 | Sheffield Town, Massachusetts | 0.0066580643% |
| MA273 | Shelburne Town, Massachusetts | 0.0145706034% |
| MA274 | Sherborn Town, Massachusetts | 0.0361347676% |
| MA275 | Shirley Town, Massachusetts | 0.0049654026% |
| MA276 | Shrewsbury Town, Massachusetts | 0.6471205738% |
| MA277 | Shutesbury Town, Massachusetts | 0.0358178516% |
| MA278 | Somerset Town, Massachusetts | 0.2943717652% |
| MA279 | Somerville City, Massachusetts | 0.5538327759% |
| MA280 | South Hadley Town, Massachusetts | 0.3289508962% |
| MA281 | Southampton Town, Massachusetts | 0.0773861993% |
| MA282 | Southborough Town, Massachusetts | 0.2173688486% |
| MA283 | Southbridge Town City, Massachusetts | 0.2906114812% |
| MA284 | Southwick Town, Massachusetts | 0.0165255910% |
| MA285 | Spencer Town, Massachusetts | 0.0203153945% |
| MA286 | Springfield City, Massachusetts | 3.4410224370% |
| MA287 | Sterling Town, Massachusetts | 0.0196759620% |

| State ID | Qualifying Subdivision | Consolidated State Allocation |
|-----------------|-------------------------------------|--------------------------------------|
| MA288 | Stockbridge Town, Massachusetts | 0.0092305018% |
| MA289 | Stoneham Town, Massachusetts | 0.1669780908% |
| MA290 | Stoughton Town, Massachusetts | 0.3118943726% |
| MA291 | Stow Town, Massachusetts | 0.0087733680% |
| MA292 | Sturbridge Town, Massachusetts | 0.1235688557% |
| MA293 | Sudbury Town, Massachusetts | 0.1950193814% |
| MA294 | Sunderland Town, Massachusetts | 0.0394445127% |
| MA295 | Sutton Town, Massachusetts | 0.1720631416% |
| MA296 | Swampscott Town, Massachusetts | 0.2802270489% |
| MA297 | Swansea Town, Massachusetts | 0.3127370397% |
| MA298 | Taunton City, Massachusetts | 1.3156698571% |
| MA299 | Templeton Town, Massachusetts | 0.0167725290% |
| MA300 | Tewksbury Town, Massachusetts | 0.2526508477% |
| MA301 | Tisbury Town, Massachusetts | 0.0665566713% |
| MA302 | Tolland Town, Massachusetts | 0.0005593530% |
| MA303 | Topsfield Town, Massachusetts | 0.0713350646% |
| MA304 | Townsend Town, Massachusetts | 0.0093843801% |
| MA305 | Truro Town, Massachusetts | 0.0604250384% |
| MA306 | Tyngsborough Town, Massachusetts | 0.1162396935% |
| MA307 | Tyringham Town, Massachusetts | 0.0012803829% |
| MA308 | Upton Town, Massachusetts | 0.0211017442% |
| MA309 | Uxbridge Town, Massachusetts | 0.2255606716% |
| MA310 | Wakefield Town, Massachusetts | 0.2116065761% |
| MA311 | Wales Town, Massachusetts | 0.0147604390% |
| MA312 | Walpole Town, Massachusetts | 0.3194149930% |
| MA313 | Waltham City, Massachusetts | 0.5322671985% |
| MA314 | Ware Town, Massachusetts | 0.2035588439% |

| State ID | Qualifying Subdivision | Consolidated State Allocation |
|-----------------|--|--------------------------------------|
| MA315 | Wareham Town, Massachusetts | 0.3595394490% |
| MA316 | Warren Town, Massachusetts | 0.0179304373% |
| MA317 | Warwick Town, Massachusetts | 0.0065997057% |
| MA318 | Washington Town, Massachusetts | 0.0004074112% |
| MA319 | Watertown Town City, Massachusetts | 0.2540965713% |
| MA320 | Wayland Town, Massachusetts | 0.2147389946% |
| MA321 | Webster Town, Massachusetts | 0.2405963644% |
| MA322 | Wellesley Town, Massachusetts | 0.4811483972% |
| MA323 | Wellfleet Town, Massachusetts | 0.0667808417% |
| MA324 | Wendell Town, Massachusetts | 0.0010508215% |
| MA325 | Wenham Town, Massachusetts | 0.0112119209% |
| MA326 | West Boylston Town, Massachusetts | 0.1222726663% |
| MA327 | West Bridgewater Town, Massachusetts | 0.1467598909% |
| MA328 | West Brookfield Town, Massachusetts | 0.0059191866% |
| MA329 | West Newbury Town, Massachusetts | 0.0086981560% |
| MA330 | West Springfield Town City, Massachusetts | 0.4627594653% |
| MA331 | West Stockbridge Town, Massachusetts | 0.0028401544% |
| MA332 | West Tisbury Town, Massachusetts | 0.0099183484% |
| MA333 | Westborough Town, Massachusetts | 0.5070384269% |
| MA334 | Westfield City, Massachusetts | 0.6538385669% |
| MA335 | Westford Town, Massachusetts | 0.2939962811% |

| State ID | Qualifying Subdivision | Consolidated State Allocation |
|-----------------|--------------------------------------|--------------------------------------|
| MA336 | Westhampton Town, Massachusetts | 0.0199373981% |
| MA337 | Westminster Town, Massachusetts | 0.0226744436% |
| MA338 | Weston Town, Massachusetts | 0.2254658323% |
| MA339 | Westport Town, Massachusetts | 0.2811335179% |
| MA340 | Westwood Town, Massachusetts | 0.2903783084% |
| MA341 | Weymouth Town City, Massachusetts | 0.5656639786% |
| MA342 | Whately Town, Massachusetts | 0.0314223222% |
| MA343 | Whitman Town, Massachusetts | 0.0448742719% |
| MA344 | Wilbraham Town, Massachusetts | 0.0313150261% |
| MA345 | Williamsburg Town, Massachusetts | 0.0343998679% |
| MA346 | Williamstown, Massachusetts | 0.0783021941% |
| MA347 | Wilmington Town, Massachusetts | 0.2467559990% |
| MA348 | Winchendon Town, Massachusetts | 0.1830720373% |
| MA349 | Winchester Town, Massachusetts | 0.2570095300% |
| MA350 | Windsor Town, Massachusetts | 0.0005238144% |
| MA351 | Winthrop Town City, Massachusetts | 0.1505890537% |
| MA352 | Woburn City, Massachusetts | 0.3503541163% |
| MA353 | Worcester City, Massachusetts | 3.7929503518% |
| MA354 | Worthington Town, Massachusetts | 0.0015069609% |
| MA355 | Wrentham Town, Massachusetts | 0.0961794021% |
| MA356 | Yarmouth Town, Massachusetts | 0.1308391883% |

| State ID | Qualifying Subdivision | Consolidated State Allocation |
|-----------------|--------------------------------------|--------------------------------------|
| MI1 | Ada Township, Michigan | 0.0042278554% |
| MI2 | Adrian City, Michigan | 0.0328126789% |
| MI3 | Alcona County, Michigan | 0.0934629817% |
| MI4 | Alger County, Michigan | 0.0879525875% |
| MI5 | Algoma Township, Michigan | 0.0016941585% |
| MI6 | Allegan County, Michigan | 0.4460242903% |
| MI7 | Allen Park City, Michigan | 0.0620457416% |
| MI8 | Allendale Charter Township, Michigan | 0.0044901249% |
| MI9 | Alpena County, Michigan | 0.3552566921% |
| MI10 | Alpine Charter Township, Michigan | 0.0014679355% |
| MI11 | Ann Arbor City, Michigan | 0.2674253148% |
| MI12 | Antrim County, Michigan | 0.2666725680% |
| MI13 | Antwerp Township, Michigan | 0.0007581775% |
| MI14 | Arenac County, Michigan | 0.1805504304% |
| MI15 | Auburn Hills City, Michigan | 0.0679438259% |
| MI16 | Bangor Charter Township, Michigan | 0.0063071908% |
| MI17 | Baraga County, Michigan | 0.0830045795% |
| MI18 | Barry County, Michigan | 0.2499588316% |
| MI19 | Bath Charter Township, Michigan | 0.0310575579% |
| MI20 | Battle Creek City, Michigan | 0.1976545014% |
| MI21 | Bay City, Michigan | 0.0662640083% |
| MI22 | Bay County, Michigan | 1.1889740912% |
| MI23 | Bedford Township, Michigan | 0.0238194433% |
| MI24 | Benton Charter Township, Michigan | 0.0523760917% |
| MI25 | Benzie County, Michigan | 0.1559708495% |

| State ID | Qualifying Subdivision | Consolidated State Allocation |
|-----------------|---|--------------------------------------|
| MI26 | Berkley City, Michigan | 0.0207220905% |
| MI27 | Berrien County, Michigan | 1.4353008205% |
| MI28 | Beverly Hills Village, Michigan | 0.0265585450% |
| MI29 | Big Rapids City, Michigan | 0.0141485793% |
| MI30 | Birmingham City, Michigan | 0.0595211261% |
| MI278 | Blackman Charter Township, Michigan | 0.0000000000% |
| MI31 | Bloomfield Charter Township, Michigan | 0.1382971973% |
| MI32 | Branch County, Michigan | 0.3823019725% |
| MI33 | Brandon Charter Township, Michigan | 0.0172309269% |
| MI34 | Brighton Township, Michigan | 0.0005844508% |
| MI35 | Brownstown Charter Township, Michigan | 0.0597655290% |
| MI36 | Burton City, Michigan | 0.0191573337% |
| MI37 | Byron Township, Michigan | 0.0082898139% |
| MI38 | Cadillac City, Michigan | 0.0572782844% |
| MI39 | Caledonia Charter Township, Kent County, Michigan | 0.0026644035% |
| MI40 | Calhoun County, Michigan | 1.7844560932% |
| MI41 | Cannon Township, Michigan | 0.0031972842% |
| MI42 | Canton Charter Township, Michigan | 0.2635380816% |
| MI43 | Cascade Charter Township, Michigan | 0.0117082940% |
| MI44 | Cass County, Michigan | 0.4127454052% |
| MI45 | Charlevoix County, Michigan | 0.2142857345% |
| MI46 | Cheboygan County, Michigan | 0.3054122146% |
| MI47 | Chesterfield Charter Township, Michigan | 0.1219762582% |

| State ID | Qualifying Subdivision | Consolidated State Allocation |
|-----------------|-------------------------------------|--------------------------------------|
| MI48 | Chippewa County, Michigan | 0.2775926422% |
| MI49 | Clare County, Michigan | 0.2705014687% |
| MI50 | Clawson City, Michigan | 0.0134773906% |
| MI51 | Clinton Charter Township, Michigan | 0.6524315825% |
| MI52 | Clinton County, Michigan | 0.5402667258% |
| MI53 | Coldwater City, Michigan | 0.0074666730% |
| MI54 | Commerce Charter Township, Michigan | 0.0192121087% |
| MI55 | Comstock Charter Township, Michigan | 0.0081656838% |
| MI56 | Cooper Charter Township, Michigan | 0.0009266020% |
| MI57 | Crawford County, Michigan | 0.2886252314% |
| MI58 | Davison Township, Michigan | 0.0085451532% |
| MI59 | Dearborn City, Michigan | 0.2895118016% |
| MI60 | Dearborn Heights City, Michigan | 0.1017944247% |
| MI61 | Delhi Charter Township, Michigan | 0.0190090980% |
| MI62 | Delta Charter Township, Michigan | 0.0391807240% |
| MI63 | Delta County, Michigan | 0.2697501609% |
| MI64 | Detroit City, Michigan | 7.3863527308% |
| MI65 | Dewitt Charter Township, Michigan | 0.0355251274% |
| MI66 | Dickinson County, Michigan | 0.2772928270% |
| MI67 | East Bay Township, Michigan | 0.0014150822% |
| MI68 | East Grand Rapids City, Michigan | 0.0200332982% |
| MI69 | East Lansing City, Michigan | 0.1928772515% |
| MI70 | Eastpointe City, Michigan | 0.1620457585% |
| MI71 | Eaton County, Michigan | 1.0040379149% |
| MI72 | Egelston Township, Michigan | 0.0057198661% |

| State ID | Qualifying Subdivision | Consolidated State Allocation |
|-----------------|---|--------------------------------------|
| MI73 | Emmet County, Michigan | 0.1751859110% |
| MI74 | Emmett Charter Township, Michigan | 0.0078634499% |
| MI75 | Escanaba City, Michigan | 0.0187485817% |
| MI76 | Farmington City, Michigan | 0.0212789632% |
| MI77 | Farmington Hills City, Michigan | 0.1595279696% |
| MI78 | Fenton Charter Township, Michigan | 0.0017899625% |
| MI79 | Fenton City, Michigan | 0.0463367531% |
| MI80 | Ferndale City, Michigan | 0.0860957347% |
| MI81 | Flat Rock City, Michigan | 0.0165965372% |
| MI82 | Flint Charter Township, Michigan | 0.0247094958% |
| MI83 | Flint City, Michigan | 2.8492826162% |
| MI84 | Flushing Charter Township, Michigan | 0.0036163716% |
| MI85 | Fort Gratiot Charter Township, Michigan | 0.0091219411% |
| MI86 | Fraser City, Michigan | 0.0773787868% |
| MI87 | Frenchtown Charter Township, Michigan | 0.0472286300% |
| MI88 | Fruitport Charter Township, Michigan | 0.0124893804% |
| MI89 | Gaines Township, Kent County, Michigan | 0.0086869609% |
| MI90 | Garden City, Michigan | 0.0348032319% |
| MI91 | Garfield Charter Township, Michigan | 0.0003928875% |
| MI92 | Genesee Charter Township, Michigan | 0.0125078610% |
| MI93 | Genesee County, Michigan | 2.1444091585% |
| MI94 | Genoa Township, Michigan | 0.0000730563% |

| State ID | Qualifying Subdivision | Consolidated State Allocation |
|-----------------|---|--------------------------------------|
| MI95 | Georgetown Charter Township, Michigan | 0.0069588066% |
| MI96 | Gladwin County, Michigan | 0.2077497604% |
| MI97 | Gogebic County, Michigan | 0.0721438406% |
| MI98 | Grand Blanc Charter Township, Michigan | 0.0202728576% |
| MI99 | Grand Haven Charter Township, Michigan | 0.0108943696% |
| MI100 | Grand Haven City, Michigan | 0.0335954698% |
| MI101 | Grand Rapids Charter Township, Michigan | 0.0036296214% |
| MI102 | Grand Rapids City, Michigan | 1.3440305744% |
| MI103 | Grand Traverse County, Michigan | 0.9563577517% |
| MI104 | Grandville City, Michigan | 0.0268602038% |
| MI105 | Gratiot County, Michigan | 0.3525171058% |
| MI106 | Green Oak Township, Michigan | 0.0310802595% |
| MI107 | Grosse Ile Township, Michigan | 0.0206969233% |
| MI108 | Grosse Pointe Park City, Michigan | 0.0273525288% |
| MI109 | Grosse Pointe Woods City, Michigan | 0.0194917954% |
| MI110 | Hamburg Township, Michigan | 0.0327814289% |
| MI111 | Hamtramck City, Michigan | 0.1045696825% |
| MI112 | Harper Woods City, Michigan | 0.0291877050% |
| MI113 | Harrison Charter Township, Michigan | 0.1197690060% |
| MI114 | Hartland Township, Michigan | 0.0002817888% |
| MI115 | Hazel Park City, Michigan | 0.0425097355% |
| MI116 | Highland Charter Township, Michigan | 0.0169953269% |
| MI117 | Highland Park City, Michigan | 0.0226020911% |

| State ID | Qualifying Subdivision | Consolidated State Allocation |
|-----------------|---|--------------------------------------|
| MI118 | Hillsdale County, Michigan | 0.4179676993% |
| MI119 | Holland Charter Township, Michigan | 0.0168424444% |
| MI120 | Holland City, Michigan | 0.0955964916% |
| MI121 | Holly Township, Michigan | 0.0023667091% |
| MI122 | Houghton County, Michigan | 0.2492719347% |
| MI123 | Huron Charter Township, Michigan | 0.0404726791% |
| MI124 | Huron County, Michigan | 0.1691383539% |
| MI125 | Independence Charter Township, Michigan | 0.0476500991% |
| MI126 | Ingham County, Michigan | 2.3910799665% |
| MI127 | Inkster City, Michigan | 0.0963789326% |
| MI128 | Ionia City, Michigan | 0.0259372614% |
| MI129 | Ionia County, Michigan | 0.5298085345% |
| MI130 | Iosco County, Michigan | 0.3597971837% |
| MI131 | Iron County, Michigan | 0.1234778574% |
| MI132 | Iron Mountain City, Michigan | 0.0102890396% |
| MI133 | Isabella County, Michigan | 0.6406627159% |
| MI134 | Jackson City, Michigan | 0.1975960490% |
| MI135 | Jackson County, Michigan | 0.6266962818% |
| MI136 | Kalamazoo Charter Township, Michigan | 0.0300335110% |
| MI137 | Kalamazoo City, Michigan | 0.2186435127% |
| MI138 | Kalamazoo County, Michigan | 2.1433241424% |
| MI139 | Kalkaska County, Michigan | 0.0950485976% |
| MI140 | Kent County, Michigan | 3.0032910409% |
| MI141 | Kentwood City, Michigan | 0.0821691991% |
| MI142 | Keweenaw County, Michigan | 0.0039070602% |

| State ID | Qualifying Subdivision | Consolidated State Allocation |
|-----------------|--|--------------------------------------|
| MI143 | Lake County, Michigan | 0.0815750583% |
| MI144 | Lansing City, Michigan | 0.6157258774% |
| MI145 | Lapeer County, Michigan | 0.4570551035% |
| MI146 | Leelanau County, Michigan | 0.1385869050% |
| MI147 | Lenawee County, Michigan | 0.8823790089% |
| MI148 | Lenox Township, Michigan | 0.0064611477% |
| MI149 | Leoni Township, Michigan | 0.0052492697% |
| MI150 | Lincoln Charter Township, Michigan | 0.0103038346% |
| MI151 | Lincoln Park City, Michigan | 0.0917234908% |
| MI152 | Livingston County, Michigan | 1.4441655813% |
| MI153 | Livonia City, Michigan | 0.4479739512% |
| MI154 | Luce County, Michigan | 0.0715137120% |
| MI155 | Lyon Charter Township, Michigan | 0.0034804545% |
| MI156 | Mackinac County, Michigan | 0.0525087280% |
| MI157 | Macomb County, Michigan | 8.9600697690% |
| MI158 | Macomb Township, Michigan | 0.0624612667% |
| MI159 | Madison Heights City, Michigan | 0.0833167256% |
| MI160 | Manistee County, Michigan | 0.3495467119% |
| MI161 | Marion Township, Livingston County, Michigan | 0.0001148028% |
| MI162 | Marquette City, Michigan | 0.0180973752% |
| MI163 | Marquette County, Michigan | 0.6035272233% |
| MI164 | Mason County, Michigan | 0.2785769407% |
| MI165 | Mecosta County, Michigan | 0.1917457546% |
| MI166 | Melvindale City, Michigan | 0.0300027854% |
| MI167 | Menominee County, Michigan | 0.0912256468% |
| MI168 | Meridian Charter Township, Michigan | 0.0408752583% |

| State ID | Qualifying Subdivision | Consolidated State Allocation |
|-----------------|---|--------------------------------------|
| MI169 | Midland City, Michigan | 0.1745254871% |
| MI170 | Midland County, Michigan | 0.3108652798% |
| MI171 | Milford Charter Township, Michigan | 0.0037106999% |
| MI172 | Missaukee County, Michigan | 0.0578937210% |
| MI173 | Monitor Charter Township, Michigan | 0.0025502597% |
| MI174 | Monroe Charter Township, Michigan | 0.0069121111% |
| MI175 | Monroe City, Michigan | 0.1213473624% |
| MI176 | Monroe County, Michigan | 1.7767045087% |
| MI177 | Montcalm County, Michigan | 0.6957831869% |
| MI178 | Montmorency County, Michigan | 0.0985847841% |
| MI179 | Mount Clemens City, Michigan | 0.0290390165% |
| MI180 | Mount Morris Charter Township, Michigan | 0.0143743799% |
| MI181 | Mount Pleasant City, Michigan | 0.0206549613% |
| MI182 | Mundy Charter Township, Michigan | 0.0087055516% |
| MI183 | Muskegon Charter Township, Michigan | 0.0208333463% |
| MI184 | Muskegon City, Michigan | 0.1009248080% |
| MI185 | Muskegon County, Michigan | 1.9100367830% |
| MI186 | Muskegon Heights City, Michigan | 0.0288916451% |
| MI187 | New Baltimore City, Michigan | 0.0277364435% |
| MI188 | Newaygo County, Michigan | 0.5231811022% |
| MI189 | Niles City, Michigan | 0.0336753397% |
| MI190 | Niles Township, Michigan | 0.0124323128% |
| MI191 | Northville Charter Township, Michigan | 0.0937410207% |

| State ID | Qualifying Subdivision | Consolidated State Allocation |
|-----------------|--|--------------------------------------|
| MI192 | Norton Shores City, Michigan | 0.0405173975% |
| MI193 | Novi City, Michigan | 0.0846232347% |
| MI194 | Oak Park City, Michigan | 0.0599120079% |
| MI195 | Oakland Charter Township, Michigan | 0.0158387451% |
| MI196 | Oakland County, Michigan | 6.0626269110% |
| MI197 | Oceana County, Michigan | 0.2437641356% |
| MI198 | Oceola Township, Michigan | 0.0002087325% |
| MI199 | Ogemaw County, Michigan | 0.6231250992% |
| MI200 | Ontonagon County, Michigan | 0.0564870701% |
| MI201 | Orion Charter Township, Michigan | 0.0279774995% |
| MI202 | Osceola County, Michigan | 0.2155121164% |
| MI203 | Oscoda County, Michigan | 0.0566748663% |
| MI204 | Oshtemo Charter Township, Michigan | 0.0071811704% |
| MI205 | Otsego County, Michigan | 0.3179204956% |
| MI206 | Ottawa County, Michigan | 0.8561297014% |
| MI207 | Owosso City, Michigan | 0.0346613348% |
| MI208 | Oxford Charter Township, Michigan | 0.0127384634% |
| MI209 | Park Township, Ottawa County, Michigan | 0.0040071188% |
| MI210 | Pittsfield Charter Township, Michigan | 0.0274648128% |
| MI211 | Plainfield Charter Township, Michigan | 0.0085009554% |
| MI212 | Plymouth Charter Township, Michigan | 0.0357383127% |
| MI213 | Pontiac City, Michigan | 0.3248498872% |

| State ID | Qualifying Subdivision | Consolidated State Allocation |
|-----------------|---------------------------------------|--------------------------------------|
| MI214 | Port Huron Charter Township, Michigan | 0.0083327500% |
| MI215 | Port Huron City, Michigan | 0.1504374166% |
| MI216 | Portage City, Michigan | 0.0567022991% |
| MI217 | Presque Isle County, Michigan | 0.1629846266% |
| MI218 | Redford Charter Township, Michigan | 0.1223763279% |
| MI219 | Riverview City, Michigan | 0.0278625766% |
| MI220 | Rochester City, Michigan | 0.0230459632% |
| MI221 | Rochester Hills City, Michigan | 0.0390185719% |
| MI222 | Romulus City, Michigan | 0.1043054243% |
| MI223 | Roscommon County, Michigan | 0.4301835283% |
| MI224 | Roseville City, Michigan | 0.2467127304% |
| MI225 | Royal Oak City, Michigan | 0.1498737243% |
| MI226 | Saginaw Charter Township, Michigan | 0.0399524841% |
| MI227 | Saginaw City, Michigan | 0.2486892685% |
| MI228 | Saginaw County, Michigan | 1.8697499899% |
| MI229 | Sanilac County, Michigan | 0.3884583961% |
| MI230 | Sault Ste. Marie City, Michigan | 0.1102861372% |
| MI231 | Schoolcraft County, Michigan | 0.0455825815% |
| MI232 | Scio Charter Township, Michigan | 0.0029747576% |
| MI233 | Shelby Charter Township, Michigan | 0.2924370238% |
| MI234 | Shiawassee County, Michigan | 0.8126038392% |
| MI235 | South Lyon City, Michigan | 0.0149498906% |
| MI236 | Southfield City, Michigan | 0.2271237501% |
| MI237 | Southfield Township, Michigan | 0.0000642545% |
| MI238 | Southgate City, Michigan | 0.0512897499% |

| State ID | Qualifying Subdivision | Consolidated State Allocation |
|-----------------|---|--------------------------------------|
| MI239 | Spring Lake Township, Michigan | 0.0060017466% |
| MI240 | Springfield Charter Township, Michigan | 0.0025808909% |
| MI241 | St Clair County, Michigan | 2.2355263751% |
| MI242 | St Joseph County, Michigan | 0.2462634133% |
| MI243 | St. Clair Shores City, Michigan | 0.1962330188% |
| MI244 | Sterling Heights City, Michigan | 1.0160154348% |
| MI245 | Sturgis City, Michigan | 0.0345993898% |
| MI246 | Summit Township, Jackson County, Michigan | 0.0084993840% |
| MI247 | Superior Charter Township, Michigan | 0.0069991428% |
| MI248 | Taylor City, Michigan | 0.2173451175% |
| MI249 | Texas Charter Township, Michigan | 0.0030056684% |
| MI250 | Thomas Township, Michigan | 0.0073384407% |
| MI251 | Traverse City, Michigan | 0.0694748526% |
| MI252 | Trenton City, Michigan | 0.0278175688% |
| MI253 | Troy City, Michigan | 0.1362571155% |
| MI254 | Tuscola County, Michigan | 0.4964108264% |
| MI255 | Tyrone Township, Livingston County, Michigan | 0.0055627194% |
| MI256 | Union Charter Township, Michigan | 0.0000295731% |
| MI257 | Van Buren Charter Township, Michigan | 0.0769291242% |
| MI258 | Van Buren County, Michigan | 0.4404295489% |
| MI259 | Vienna Charter Township, Genesee County, Michigan | 0.0049907472% |
| MI260 | Walker City, Michigan | 0.0333201255% |
| MI261 | Warren City, Michigan | 1.2684334598% |

| State ID | Qualifying Subdivision | Consolidated State Allocation |
|-----------------|--|--------------------------------------|
| MI262 | Washington Township, Macomb County, Michigan | 0.0466960473% |
| MI263 | Washtenaw County, Michigan | 2.6615283392% |
| MI264 | Waterford Charter Township, Michigan | 0.1262119884% |
| MI265 | Wayne City, Michigan | 0.0938477408% |
| MI266 | Wayne County, Michigan | 11.4087490300% |
| MI267 | West Bloomfield Charter Township, Michigan | 0.1514104788% |
| MI268 | Westland City, Michigan | 0.3653115305% |
| MI269 | Wexford County, Michigan | 0.3345380363% |
| MI270 | White Lake Charter Township, Michigan | 0.0337978902% |
| MI271 | Wixom City, Michigan | 0.0213271541% |
| MI272 | Woodhaven City, Michigan | 0.0330180645% |
| MI273 | Wyandotte City, Michigan | 0.0563902282% |
| MI274 | Wyoming City, Michigan | 0.1474722212% |
| MI275 | Ypsilanti Charter Township, Michigan | 0.0334144094% |
| MI276 | Ypsilanti City, Michigan | 0.0518771364% |
| MI277 | Zeeland Charter Township, Michigan | 0.0035509487% |

| State ID | Qualifying Subdivision | Consolidated State Allocation |
|-----------------|---------------------------------|--------------------------------------|
| MN1 | Aitkin County, Minnesota | 0.5760578506% |
| MN4 | Andover City, Minnesota | 0.1364919451% |
| MN6 | Anoka County, Minnesota | 5.0386504681% |
| MN7 | Apple Valley City, Minnesota | 0.2990817345% |
| MN10 | Becker County, Minnesota | 0.6619330684% |
| MN11 | Beltrami County, Minnesota | 0.7640787093% |
| MN13 | Benton County, Minnesota | 0.6440948102% |
| MN15 | Big Stone County, Minnesota | 0.1194868775% |
| MN16 | Blaine City, Minnesota | 0.4249516913% |
| MN17 | Bloomington City, Minnesota | 0.4900195550% |
| MN18 | Blue Earth County, Minnesota | 0.6635420705% |
| MN20 | Brooklyn Center City, Minnesota | 0.1413853902% |
| MN21 | Brooklyn Park City, Minnesota | 0.2804136235% |
| MN22 | Brown County, Minnesota | 0.3325325416% |
| MN24 | Burnsville City, Minnesota | 0.5135361297% |
| MN25 | Carlton County, Minnesota | 0.9839591749% |
| MN26 | Carver County, Minnesota | 1.1452829660% |
| MN27 | Cass County, Minnesota | 0.8895681513% |
| MN31 | Chippewa County, Minnesota | 0.2092611794% |
| MN32 | Chisago County, Minnesota | 0.9950193750% |
| MN33 | Clay County, Minnesota | 0.9428475282% |
| MN34 | Clearwater County, Minnesota | 0.1858592043% |
| MN37 | Cook County, Minnesota | 0.1074594960% |
| MN38 | Coon Rapids City, Minnesota | 0.5772642445% |
| MN39 | Cottage Grove City, Minnesota | 0.2810994719% |
| MN40 | Cottonwood County, Minnesota | 0.1739065270% |
| MN41 | Crow Wing County, Minnesota | 1.1394859175% |
| MN43 | Dakota County, Minnesota | 4.4207140603% |

| State ID | Qualifying Subdivision | Consolidated State Allocation |
|-----------------|--|--------------------------------------|
| MN44 | Dodge County, Minnesota | 0.2213963258% |
| MN45 | Douglas County, Minnesota | 0.6021779472% |
| MN46 | Duluth City, Minnesota | 1.1502115380% |
| MN47 | Eagan City, Minnesota | 0.3657951576% |
| MN49 | Eden Prairie City, Minnesota | 0.2552171573% |
| MN50 | Edina City, Minnesota | 0.1973054822% |
| MN54 | Faribault County, Minnesota | 0.2169409335% |
| MN57 | Fillmore County, Minnesota | 0.2329591105% |
| MN59 | Freeborn County, Minnesota | 0.3507169824% |
| MN62 | Goodhue County, Minnesota | 0.5616542387% |
| MN64 | Grant County, Minnesota | 0.0764556498% |
| MN67 | Hennepin County, Minnesota | 19.0624622262% |
| MN70 | Houston County, Minnesota | 0.3099019273% |
| MN71 | Hubbard County, Minnesota | 0.4582368775% |
| MN74 | Inver Grove Heights City, Minnesota | 0.2193400520% |
| MN75 | Isanti County, Minnesota | 0.7712992708% |
| MN76 | Itasca County, Minnesota | 1.1406408131% |
| MN77 | Jackson County, Minnesota | 0.1408950444% |
| MN78 | Kanabec County, Minnesota | 0.3078966750% |
| MN79 | Kandiyohi County, Minnesota | 0.1581167542% |
| MN80 | Kittson County, Minnesota | 0.0812834506% |
| MN81 | Koochiching County, Minnesota | 0.2612581866% |
| MN82 | Lac Qui Parle County, Minnesota | 0.0985665133% |
| MN83 | Lake County, Minnesota | 0.1827750321% |
| MN84 | Lake of the Woods County, Minnesota | 0.1123105028% |
| MN85 | Lakeville City, Minnesota | 0.2822249627% |

| State ID | Qualifying Subdivision | Consolidated State Allocation |
|-----------------|--------------------------------|--------------------------------------|
| MN86 | Le Sueur County, Minnesota | 0.3225703347% |
| MN87 | Lincoln County, Minnesota | 0.1091919984% |
| MN90 | Lyon County, Minnesota | 0.2935118186% |
| MN91 | Mahnomen County, Minnesota | 0.1416417688% |
| MN92 | Mankato City, Minnesota | 0.3698584321% |
| MN93 | Maple Grove City, Minnesota | 0.1814019047% |
| MN94 | Maplewood City, Minnesota | 0.1875101678% |
| MN96 | Marshall County, Minnesota | 0.1296352091% |
| MN97 | Martin County, Minnesota | 0.2543064014% |
| MN98 | McLeod County, Minnesota | 0.1247104518% |
| MN99 | Meeker County, Minnesota | 0.3744031515% |
| MN101 | Mille Lacs County, Minnesota | 0.9301506696% |
| MN102 | Minneapolis City, Minnesota | 4.8777618689% |
| MN103 | Minnetonka City, Minnesota | 0.1967231071% |
| MN105 | Moorhead City, Minnesota | 0.4337377038% |
| MN106 | Morrison County, Minnesota | 0.7178981419% |
| MN108 | Mower County, Minnesota | 0.5801769149% |
| MN109 | Murray County, Minnesota | 0.1348775389% |
| MN113 | Nicollet County, Minnesota | 0.1572381053% |
| MN114 | Nobles County, Minnesota | 0.1562005112% |
| MN115 | Norman County, Minnesota | 0.1087596675% |
| MN118 | North St. Paul City, Minnesota | 0.0575844069% |
| MN121 | Olmsted County, Minnesota | 1.9236715095% |
| MN123 | Otter Tail County, Minnesota | 0.8336175419% |
| MN125 | Pennington County, Minnesota | 0.3082576395% |
| MN126 | Pine County, Minnesota | 0.5671222707% |
| MN127 | Pipestone County, Minnesota | 0.1535154503% |
| MN128 | Plymouth City, Minnesota | 0.1762541473% |

| State ID | Qualifying Subdivision | Consolidated State Allocation |
|-----------------|--------------------------------|--------------------------------------|
| MN129 | Polk County, Minnesota | 0.8654291474% |
| MN130 | Pope County, Minnesota | 0.1870129873% |
| MN132 | Proctor City, Minnesota | 0.0214374128% |
| MN134 | Ramsey County, Minnesota | 7.1081424150% |
| MN135 | Red Lake County, Minnesota | 0.0532649128% |
| MN137 | Redwood County, Minnesota | 0.2809842367% |
| MN138 | Renville County, Minnesota | 0.2706888807% |
| MN139 | Rice County, Minnesota | 0.2674764398% |
| MN140 | Richfield City, Minnesota | 0.2534018444% |
| MN142 | Rochester City, Minnesota | 0.7363082849% |
| MN143 | Rock County, Minnesota | 0.2043437336% |
| MN145 | Roseau County, Minnesota | 0.2517872793% |
| MN147 | Roseville City, Minnesota | 0.1721905549% |
| MN150 | Savage City, Minnesota | 0.1883576635% |
| MN151 | Scott County, Minnesota | 1.3274301646% |
| MN152 | Shakopee City, Minnesota | 0.2879873611% |
| MN153 | Sherburne County, Minnesota | 1.2543449472% |
| MN155 | Sibley County, Minnesota | 0.2393480708% |
| MN157 | St Louis County, Minnesota | 4.7407767170% |
| MN158 | St. Cloud City, Minnesota | 0.7330089009% |
| MN159 | St. Louis Park City, Minnesota | 0.1476314588% |
| MN161 | St. Paul City, Minnesota | 3.7475206798% |
| MN163 | Stearns County, Minnesota | 2.4158085321% |
| MN164 | Steele County, Minnesota | 0.3969975263% |
| MN165 | Stevens County, Minnesota | 0.1439474275% |
| MN167 | Swift County, Minnesota | 0.1344167568% |
| MN168 | Todd County, Minnesota | 0.4180909817% |
| MN169 | Traverse County, Minnesota | 0.0903964134% |

| State ID | Qualifying Subdivision | Consolidated State Allocation |
|-----------------|--------------------------------------|--------------------------------------|
| MN172 | Wabasha County, Minnesota | 0.3103038997% |
| MN174 | Wadena County, Minnesota | 0.2644094337% |
| MN175 | Waseca County, Minnesota | 0.2857912156% |
| MN176 | Washington County, Minnesota | 3.0852862513% |
| MN177 | Watonwan County, Minnesota | 0.1475626356% |
| MN181 | Wilkin County, Minnesota | 0.0937962507% |
| MN184 | Winona County, Minnesota | 0.7755267356% |
| MN185 | Woodbury City, Minnesota | 0.4677270172% |
| MN187 | Wright County, Minnesota | 1.6985269385% |
| MN188 | Yellow Medicine County, Minnesota | 0.1742264836% |

| State ID | Qualifying Subdivision | Consolidated State Allocation |
|-----------------|---------------------------------|--------------------------------------|
| MS1 | Adams County, Mississippi | 0.8956021658% |
| MS2 | Alcorn County, Mississippi | 0.0576303986% |
| MS3 | Amite County, Mississippi | 0.2745886356% |
| MS4 | Amory City, Mississippi | 0.2116578721% |
| MS5 | Arcola Town, Mississippi | 0.0010555296% |
| MS6 | Attala County, Mississippi | 0.4297320534% |
| MS7 | Bay St. Louis City, Mississippi | 0.0311256106% |
| MS8 | Benton County, Mississippi | 0.1960786050% |
| MS9 | Biloxi City, Mississippi | 0.6644756012% |
| MS10 | Bolivar County, Mississippi | 0.5038105720% |
| MS11 | Brandon City, Mississippi | 0.5570155492% |
| MS12 | Brookhaven City, Mississippi | 0.4683109010% |
| MS13 | Byram City, Mississippi | 0.0545969857% |
| MS14 | Caledonia Town, Mississippi | 0.0029947276% |
| MS15 | Calhoun County, Mississippi | 0.4153220669% |
| MS16 | Canton City, Mississippi | 0.3608017931% |
| MS17 | Carroll County, Mississippi | 0.2031667197% |
| MS18 | Charleston City, Mississippi | 0.0470291747% |
| MS19 | Chickasaw County, Mississippi | 0.5108771217% |
| MS21 | Claiborne County, Mississippi | 0.1646672179% |
| MS22 | Clarke County, Mississippi | 0.5113660366% |
| MS23 | Clarksdale City, Mississippi | 0.2773552028% |
| MS24 | Clay County, Mississippi | 0.1859817703% |
| MS25 | Cleveland City, Mississippi | 0.1374553964% |
| MS26 | Clinton City, Mississippi | 0.3236049121% |
| MS27 | Coahoma County, Mississippi | 0.4236109040% |
| MS28 | Columbia City, Mississippi | 0.1694898620% |
| MS29 | Columbus City, Mississippi | 0.7039619868% |

| State ID | Qualifying Subdivision | Consolidated State Allocation |
|-----------------|---------------------------------|--------------------------------------|
| MS30 | Copiah County, Mississippi | 0.7217351157% |
| MS31 | Corinth City, Mississippi | 1.5764666245% |
| MS32 | Covington County, Mississippi | 0.6154346319% |
| MS33 | Desoto County, Mississippi | 2.2448793903% |
| MS34 | Diamondhead City, Mississippi | 0.0001700502% |
| MS35 | D'Iberville City, Mississippi | 0.0448007432% |
| MS36 | Forrest County, Mississippi | 3.0515951697% |
| MS37 | Franklin County, Mississippi | 0.2573154510% |
| MS38 | Gautier City, Mississippi | 0.1317584671% |
| MS39 | George County, Mississippi | 1.0369751373% |
| MS40 | Greene County, Mississippi | 0.2945187519% |
| MS41 | Greenville City, Mississippi | 0.0840497499% |
| MS42 | Greenwood City, Mississippi | 0.5923599857% |
| MS43 | Grenada City, Mississippi | 0.0559274271% |
| MS44 | Grenada County, Mississippi | 0.5256607907% |
| MS45 | Gulfport City, Mississippi | 8.3388565634% |
| MS46 | Hancock County, Mississippi | 2.4051379780% |
| MS47 | Harrison County, Mississippi | 1.2832402872% |
| MS48 | Hattiesburg City, Mississippi | 0.3234276187% |
| MS49 | Hernando City, Mississippi | 0.4421794662% |
| MS50 | Hinds County, Mississippi | 2.0884106343% |
| MS51 | Holly Springs City, Mississippi | 0.1628192181% |
| MS52 | Holmes County, Mississippi | 0.3324136124% |
| MS53 | Horn Lake City, Mississippi | 0.6519689260% |
| MS54 | Humphreys County, Mississippi | 0.1373681489% |
| MS55 | Indianola City, Mississippi | 0.0232023896% |
| MS56 | Issaquena County, Mississippi | 0.0175685090% |
| MS57 | Itawamba County, Mississippi | 1.0516508171% |

| State ID | Qualifying Subdivision | Consolidated State Allocation |
|-----------------|-------------------------------------|--------------------------------------|
| MS58 | Iuka City, Mississippi | 0.2854290491% |
| MS59 | Jackson City, Mississippi | 2.6935044677% |
| MS60 | Jackson County, Mississippi | 7.6551484963% |
| MS61 | Jasper County, Mississippi | 0.3922097231% |
| MS62 | Jefferson County, Mississippi | 0.0985148834% |
| MS63 | Jefferson Davis County, Mississippi | 0.3514052425% |
| MS64 | Jones County, Mississippi | 2.2232472901% |
| MS65 | Jonestown Town, Mississippi | 0.0093331726% |
| MS66 | Kemper County, Mississippi | 0.2223267538% |
| MS67 | Kosciusko City, Mississippi | 0.0408553475% |
| MS68 | Lafayette County, Mississippi | 0.7048655741% |
| MS69 | Lamar County, Mississippi | 1.3104023941% |
| MS70 | Lauderdale County, Mississippi | 1.4705760391% |
| MS71 | Laurel City, Mississippi | 0.1485572230% |
| MS72 | Lawrence County, Mississippi | 0.3428210810% |
| MS73 | Leake County, Mississippi | 0.5797418641% |
| MS74 | Leakesville Town, Mississippi | 0.0098347632% |
| MS75 | Lee County, Mississippi | 1.4757534345% |
| MS76 | Leflore County, Mississippi | 0.1018212326% |
| MS77 | Lincoln County, Mississippi | 0.5740134928% |
| MS78 | Long Beach City, Mississippi | 0.1390459339% |
| MS79 | Lowndes County, Mississippi | 0.9389249700% |
| MS80 | Lumberton City, Mississippi | 0.0397795700% |
| MS81 | Madison City, Mississippi | 0.5725467480% |
| MS82 | Madison County, Mississippi | 1.0787464185% |
| MS83 | Marion County, Mississippi | 1.6272546828% |
| MS84 | Marshall County, Mississippi | 0.6280361270% |

| State ID | Qualifying Subdivision | Consolidated State Allocation |
|-----------------|---------------------------------|--------------------------------------|
| MS85 | McComb City, Mississippi | 1.1130669319% |
| MS86 | McLain Town, Mississippi | 0.0044580156% |
| MS87 | Meridian City, Mississippi | 1.1163039769% |
| MS88 | Monroe County, Mississippi | 0.8129934804% |
| MS90 | Morton City, Mississippi | 0.0606710545% |
| MS91 | Moss Point City, Mississippi | 0.0032837966% |
| MS92 | Mound Bayou City, Mississippi | 0.0140942496% |
| MS93 | Natchez City, Mississippi | 0.1092408876% |
| MS94 | Neshoba County, Mississippi | 1.0185173628% |
| MS95 | Nettleton City, Mississippi | 0.0307813947% |
| MS96 | New Albany City, Mississippi | 0.2729042659% |
| MS97 | Newton County, Mississippi | 0.5457293507% |
| MS98 | Noxubee County, Mississippi | 0.1848128191% |
| MS99 | Ocean Springs City, Mississippi | 0.1196569163% |
| MS100 | Oktibbeha County, Mississippi | 0.7875343449% |
| MS101 | Olive Branch City, Mississippi | 1.0909549707% |
| MS102 | Oxford City, Mississippi | 0.6004111146% |
| MS103 | Panola County, Mississippi | 1.1255480914% |
| MS104 | Pascagoula City, Mississippi | 0.2495505924% |
| MS105 | Pearl City, Mississippi | 1.1955733896% |
| MS106 | Pearl River County, Mississippi | 3.0538998193% |
| MS107 | Perry County, Mississippi | 0.3690679129% |
| MS108 | Petal City, Mississippi | 0.0271853181% |
| MS109 | Philadelphia City, Mississippi | 0.1153977591% |
| MS110 | Picayune City, Mississippi | 0.5890519903% |
| MS111 | Pike County, Mississippi | 0.1094726695% |
| MS112 | Pontotoc County, Mississippi | 1.1484080759% |
| MS113 | Prentiss County, Mississippi | 0.7976901129% |

| State ID | Qualifying Subdivision | Consolidated State Allocation |
|-----------------|----------------------------------|--------------------------------------|
| MS114 | Quitman City, Mississippi | 0.0879446078% |
| MS115 | Quitman County, Mississippi | 0.2137490124% |
| MS116 | Rankin County, Mississippi | 3.4667662820% |
| MS117 | Ridgeland City, Mississippi | 0.7136640679% |
| MS118 | Scott County, Mississippi | 0.6318066984% |
| MS119 | Shannon Town, Mississippi | 0.0293651874% |
| MS121 | Shubuta Town, Mississippi | 0.0061489699% |
| MS122 | Simpson County, Mississippi | 0.9196253399% |
| MS123 | Smith County, Mississippi | 0.3871515110% |
| MS124 | Southaven City, Mississippi | 1.5562258742% |
| MS125 | Starkville City, Mississippi | 0.1006588660% |
| MS126 | Stone County, Mississippi | 0.5647051775% |
| MS127 | Summit Town, Mississippi | 0.0051133591% |
| MS128 | Sunflower County, Mississippi | 0.4655324812% |
| MS129 | Tallahatchie County, Mississippi | 0.2607829611% |
| MS130 | Tate County, Mississippi | 1.1558030382% |
| MS131 | Tippah County, Mississippi | 0.6672446377% |
| MS132 | Tishomingo County, Mississippi | 1.3184671864% |
| MS133 | Tunica County, Mississippi | 0.1788702799% |
| MS134 | Tupelo City, Mississippi | 1.4774876833% |
| MS135 | Union County, Mississippi | 0.4956048669% |
| MS136 | Verona City, Mississippi | 0.0613919160% |
| MS137 | Vicksburg City, Mississippi | 0.7337408588% |
| MS138 | Walthall County, Mississippi | 0.4949152827% |
| MS139 | Warren County, Mississippi | 0.5604664329% |
| MS140 | Washington County, Mississippi | 0.9201293998% |
| MS141 | Wayne County, Mississippi | 0.9415916143% |
| MS142 | Waynesboro City, Mississippi | 0.0134621171% |

| State ID | Qualifying Subdivision | Consolidated State Allocation |
|-----------------|-------------------------------|--------------------------------------|
| MS143 | Webb Town, Mississippi | 0.0120388314% |
| MS145 | West Point City, Mississippi | 0.2116244547% |
| MS146 | Wiggins City, Mississippi | 0.1726424580% |
| MS148 | Winston County, Mississippi | 0.5339311906% |
| MS149 | Yalobusha County, Mississippi | 0.2986267900% |
| MS150 | Yazoo City, Mississippi | 0.2539988955% |
| MS151 | Yazoo County, Mississippi | 0.4223639239% |
| MS152 | Centreville Town, Mississippi | 0.0101440801% |

| State ID | Qualifying Subdivision | Consolidated State Allocation |
|-----------------|--|---|
| MO1 | Adair County, Missouri | Allocations in Missouri will be made in accordance with the Memorandum of Understanding Between the State of Missouri and its Political Subdivisions on Proceeds Relating to the Settlement of Opioid Litigation and with the ancillary Memorandum of Understanding Between the Litigating Subdivisions of the State of Missouri. |
| MO2 | Andrew County, Missouri | |
| MO3 | Arnold City, Missouri | |
| MO4 | Atchison County, Missouri | |
| MO5 | Audrain County, Missouri | |
| MO6 | Ballwin City, Missouri | |
| MO7 | Barry County, Missouri | |
| MO8 | Barton County, Missouri | |
| MO9 | Bates County, Missouri | |
| MO10 | Bellefontaine Neighbors City, Missouri | |
| MO11 | Belton City, Missouri | |
| MO12 | Benton County, Missouri | |
| MO13 | Blue Springs City, Missouri | |
| MO14 | Bolivar City, Missouri | |
| MO15 | Bollinger County, Missouri | |
| MO16 | Boone County, Missouri | |
| MO17 | Branson City, Missouri | |
| MO18 | Bridgeton City, Missouri | |
| MO19 | Buchanan County, Missouri | |
| MO20 | Butler County, Missouri | |
| MO21 | Caldwell County, Missouri | |
| MO22 | Callaway County, Missouri | |
| MO23 | Camden County, Missouri | |
| MO24 | Cape Girardeau City, Missouri | |
| MO25 | Cape Girardeau County, Missouri | |
| MO26 | Carroll County, Missouri | |
| MO27 | Carter County, Missouri | |

| State ID | Qualifying Subdivision | Consolidated State Allocation |
|-----------------|----------------------------------|--|
| MO28 | Carthage City, Missouri | |
| MO29 | Cass County, Missouri | |
| MO30 | Cedar County, Missouri | |
| MO31 | Chariton County, Missouri | |
| MO32 | Chesterfield City, Missouri | |
| MO33 | Christian County, Missouri | |
| MO34 | Clark County, Missouri | |
| MO35 | Clay County, Missouri | |
| MO36 | Clayton City, Missouri | |
| MO37 | Clinton County, Missouri | |
| MO38 | Cole County, Missouri | |
| MO39 | Columbia City, Missouri | |
| MO40 | Cooper County, Missouri | |
| MO41 | Crawford County, Missouri | |
| MO42 | Crestwood City, Missouri | |
| MO43 | Creve Coeur City, Missouri | |
| MO44 | Dade County, Missouri | |
| MO45 | Dallas County, Missouri | |
| MO46 | Dardenne Prairie City, Missouri | |
| MO47 | Daviess County, Missouri | |
| MO48 | De Kalb County, Missouri | |
| MO49 | Dent County, Missouri | Allocations in Missouri will be made in accordance with the Memorandum of Understanding Between the State of Missouri and its Political Subdivisions on Proceeds Relating to the Settlement of Opioid Litigation and with the ancillary Memorandum |
| MO50 | Douglas County, Missouri | |
| MO51 | Dunklin County, Missouri | |
| MO52 | Eureka City, Missouri | |
| MO53 | Excelsior Springs City, Missouri | |
| MO54 | Farmington City, Missouri | |
| MO55 | Ferguson City, Missouri | |

| State ID | Qualifying Subdivision | Consolidated State Allocation |
|-----------------|-------------------------------|---|
| MO56 | Festus City, Missouri | of Understanding Between the Litigating Subdivisions of the State of Missouri. |
| MO57 | Florissant City, Missouri | |
| MO58 | Franklin County, Missouri | |
| MO59 | Fulton City, Missouri | |
| MO60 | Gasconade County, Missouri | |
| MO61 | Gentry County, Missouri | |
| MO62 | Gladstone City, Missouri | |
| MO63 | Grain Valley City, Missouri | |
| MO64 | Grandview City, Missouri | |
| MO65 | Greene County, Missouri | |
| MO66 | Grundy County, Missouri | |
| MO67 | Hannibal City, Missouri | |
| MO68 | Harrison County, Missouri | |
| MO69 | Harrisonville City, Missouri | |
| MO70 | Hazelwood City, Missouri | |
| MO71 | Henry County, Missouri | |
| MO72 | Hickory County, Missouri | |
| MO73 | Holt County, Missouri | |
| MO74 | Howard County, Missouri | |
| MO75 | Howell County, Missouri | |
| MO76 | Independence City, Missouri | |
| MO77 | Iron County, Missouri | |
| MO78 | Jackson City, Missouri | |
| MO79 | Jackson County, Missouri | |
| MO80 | Jasper County, Missouri | |
| MO81 | Jefferson City, Missouri | |
| MO82 | Jefferson County, Missouri | |
| MO83 | Jennings City, Missouri | |

| State ID | Qualifying Subdivision | Consolidated State Allocation |
|-----------------|---------------------------------|---|
| MO84 | Johnson County, Missouri | Allocations in Missouri will be made in accordance with the Memorandum of Understanding Between the State of Missouri and its Political Subdivisions on Proceeds Relating to the Settlement of Opioid Litigation and with the ancillary Memorandum of Understanding Between the Litigating Subdivisions of the State of Missouri. |
| MO85 | Joplin City, Missouri | |
| MO86 | Kansas City, Missouri | |
| MO87 | Kearney City, Missouri | |
| MO88 | Kennett City, Missouri | |
| MO89 | Kirksville City, Missouri | |
| MO90 | Kirkwood City, Missouri | |
| MO91 | Knox County, Missouri | |
| MO92 | Laclede County, Missouri | |
| MO93 | Lafayette County, Missouri | |
| MO94 | Lake St. Louis City, Missouri | |
| MO95 | Lawrence County, Missouri | |
| MO96 | Lebanon City, Missouri | |
| MO97 | Lee's Summit City, Missouri | |
| MO98 | Lewis County, Missouri | |
| MO99 | Liberty City, Missouri | |
| MO100 | Lincoln County, Missouri | |
| MO101 | Linn County, Missouri | |
| MO102 | Livingston County, Missouri | |
| MO103 | Macon County, Missouri | |
| MO104 | Madison County, Missouri | |
| MO105 | Manchester City, Missouri | |
| MO106 | Maries County, Missouri | |
| MO107 | Marion County, Missouri | |
| MO108 | Marshall City, Missouri | |
| MO109 | Maryland Heights City, Missouri | |
| MO110 | Maryville City, Missouri | |
| MO111 | McDonald County, Missouri | |

| State ID | Qualifying Subdivision | Consolidated State Allocation |
|-----------------|-------------------------------|--------------------------------------|
| MO112 | Mercer County, Missouri | |
| MO113 | Mexico City, Missouri | |
| MO114 | Miller County, Missouri | |
| MO115 | Mississippi County, Missouri | |
| MO116 | Moberly City, Missouri | |
| MO117 | Moniteau County, Missouri | |
| MO118 | Monroe County, Missouri | |
| MO119 | Montgomery County, Missouri | |
| MO120 | Morgan County, Missouri | |
| MO121 | Neosho City, Missouri | |
| MO122 | New Madrid County, Missouri | |
| MO123 | Newton County, Missouri | |
| MO124 | Nixa City, Missouri | |
| MO125 | Nodaway County, Missouri | |
| MO126 | O'Fallon City, Missouri | |
| MO127 | Oregon County, Missouri | |
| MO128 | Osage County, Missouri | |
| MO129 | Overland City, Missouri | |
| MO130 | Ozark City, Missouri | |
| MO131 | Ozark County, Missouri | |
| MO132 | Pemiscot County, Missouri | |
| MO133 | Perry County, Missouri | |
| MO134 | Pettis County, Missouri | |
| MO135 | Phelps County, Missouri | |
| MO136 | Pike County, Missouri | |
| MO137 | Platte County, Missouri | |
| MO138 | Polk County, Missouri | |
| MO139 | Poplar Bluff City, Missouri | |

| State ID | Qualifying Subdivision | Consolidated State Allocation |
|-----------------|-------------------------------|--|
| MO140 | Pulaski County, Missouri | <p>Allocations in Missouri will be made in accordance with the Memorandum of Understanding Between the State of Missouri and its Political Subdivisions on Proceeds Relating to the Settlement of Opioid Litigation and with the ancillary Memorandum of Understanding Between the Litigating Subdivisions of the State of Missouri.</p> |
| MO141 | Putnam County, Missouri | |
| MO142 | Ralls County, Missouri | |
| MO143 | Randolph County, Missouri | |
| MO144 | Ray County, Missouri | |
| MO145 | Raymore City, Missouri | |
| MO146 | Raytown City, Missouri | |
| MO147 | Republic City, Missouri | |
| MO148 | Reynolds County, Missouri | |
| MO149 | Ripley County, Missouri | |
| MO150 | Rolla City, Missouri | |
| MO151 | Saline County, Missouri | |
| MO152 | Schuyler County, Missouri | |
| MO153 | Scotland County, Missouri | |
| MO154 | Scott County, Missouri | |
| MO155 | Sedalia City, Missouri | |
| MO156 | Shannon County, Missouri | |
| MO157 | Shelby County, Missouri | |
| MO158 | Sikeston City, Missouri | |
| MO159 | Smithville City, Missouri | |
| MO160 | Springfield City, Missouri | |
| MO161 | St Charles County, Missouri | |
| MO162 | St Clair County, Missouri | |
| MO163 | St Francois County, Missouri | |
| MO164 | St Louis County, Missouri | |
| MO165 | St. Ann City, Missouri | |
| MO166 | St. Charles City, Missouri | |
| MO167 | St. Joseph City, Missouri | |

| State ID | Qualifying Subdivision | Consolidated State Allocation |
|-----------------|--|--------------------------------------|
| MO168 | St. Louis City, Missouri | |
| MO169 | St. Peters City, Missouri | |
| MO170 | Ste Genevieve County, Missouri | |
| MO171 | Stoddard County, Missouri | |
| MO172 | Stone County, Missouri | |
| MO173 | Sullivan County, Missouri | |
| MO174 | Taney County, Missouri | |
| MO175 | Texas County, Missouri | |
| MO176 | Town and Country City, Missouri | |
| MO177 | Troy City, Missouri | |
| MO178 | Union City, Missouri | |
| MO179 | University City, Missouri | |
| MO180 | Vernon County, Missouri | |
| MO181 | Warren County, Missouri | |
| MO182 | Warrensburg City, Missouri | |
| MO183 | Washington City, Missouri | |
| MO184 | Washington County, Missouri | |
| MO185 | Wayne County, Missouri | |
| MO186 | Webb City, Missouri | |
| MO187 | Webster County, Missouri | |
| MO188 | Webster Groves City, Missouri | |
| MO189 | Wentzville City, Missouri | |
| MO190 | West Plains City, Missouri | |
| MO191 | Wildwood City, Missouri | |
| MO192 | Worth County, Missouri | |
| MO193 | Wright County, Missouri | |
| MO194 | Northeast Ambulance and Fire Protection District, Missouri | |

| State ID | Qualifying Subdivision | Consolidated State Allocation |
|-----------------|--|---|
| MO195 | Kinloch Fire Protection District, Missouri | Allocations in Missouri will be made in accordance with the Memorandum of Understanding Between the State of Missouri and its Political Subdivisions on Proceeds Relating to the Settlement of Opioid Litigation and with the ancillary Memorandum of Understanding Between the Litigating Subdivisions of the State of Missouri. |
| MO196 | Citizens Memorial Hospital District D/B/A Citizens Memorial Hospital, Missouri | |

| State ID | Qualifying Subdivision | Consolidated State Allocation |
|-----------------|-------------------------------------|--------------------------------------|
| MT1 | Anaconda-Deer Lodge County, Montana | 1.4480190514% |
| MT2 | Beaverhead County, Montana | 0.6841480225% |
| MT3 | Big Horn County, Montana | 0.8504903609% |
| MT4 | Billings City, Montana | 9.1331142413% |
| MT5 | Blaine County, Montana | 0.3691094337% |
| MT6 | Bozeman City, Montana | 2.0161886507% |
| MT7 | Broadwater County, Montana | 0.4143251264% |
| MT8 | Butte-Silver Bow, Montana | 5.6101260434% |
| MT9 | Carbon County, Montana | 0.7105360522% |
| MT10 | Carter County, Montana | 0.0374679104% |
| MT11 | Cascade County, Montana | 3.8993050480% |
| MT12 | Chouteau County, Montana | 0.4053063424% |
| MT13 | Custer County, Montana | 1.5139056450% |
| MT14 | Daniels County, Montana | 0.1787602908% |
| MT15 | Dawson County, Montana | 0.7800682133% |
| MT16 | Fallon County, Montana | 0.1543582011% |
| MT17 | Fergus County, Montana | 0.8667027669% |
| MT18 | Flathead County, Montana | 8.0141785369% |
| MT19 | Gallatin County, Montana | 4.0205572717% |
| MT20 | Garfield County, Montana | 0.0398838599% |
| MT21 | Glacier County, Montana | 1.5230709367% |
| MT22 | Golden Valley County, Montana | 0.0264303648% |
| MT23 | Granite County, Montana | 0.1831398237% |
| MT24 | Great Falls City, Montana | 4.3577779784% |
| MT25 | Helena City, Montana | 1.7360655042% |
| MT26 | Hill County, Montana | 1.8438532922% |
| MT27 | Jefferson County, Montana | 0.7770843087% |

| State ID | Qualifying Subdivision | Consolidated State Allocation |
|-----------------|---------------------------------|--------------------------------------|
| MT28 | Judith Basin County, Montana | 0.0614804228% |
| MT29 | Kalispell City, Montana | 2.4735432710% |
| MT30 | Lake County, Montana | 3.6175099064% |
| MT31 | Lewis and Clark County, Montana | 4.9326712334% |
| MT32 | Liberty County, Montana | 0.1210395973% |
| MT33 | Lincoln County, Montana | 2.1915597624% |
| MT34 | Madison County, Montana | 0.5498047673% |
| MT35 | McCone County, Montana | 0.0823035394% |
| MT36 | Meagher County, Montana | 0.0912086373% |
| MT37 | Mineral County, Montana | 0.7546909914% |
| MT38 | Missoula City, Montana | 4.4312558575% |
| MT39 | Missoula County, Montana | 8.0272833629% |
| MT40 | Musselshell County, Montana | 0.3895510594% |
| MT41 | Park County, Montana | 2.0831835653% |
| MT42 | Petroleum County, Montana | 0.0144742922% |
| MT43 | Phillips County, Montana | 0.2085622347% |
| MT44 | Pondera County, Montana | 0.4003873948% |
| MT45 | Powder River County, Montana | 0.1504386452% |
| MT46 | Powell County, Montana | 0.8872723490% |
| MT47 | Prairie County, Montana | 0.0572069653% |
| MT48 | Ravalli County, Montana | 3.6906819270% |
| MT49 | Richland County, Montana | 0.7541525281% |
| MT50 | Roosevelt County, Montana | 0.8182976782% |
| MT51 | Rosebud County, Montana | 0.5641981949% |
| MT52 | Sanders County, Montana | 1.0679134558% |
| MT53 | Sheridan County, Montana | 0.2700355225% |
| MT54 | Stillwater County, Montana | 0.5055604014% |
| MT55 | Sweet Grass County, Montana | 0.2836540766% |

| State ID | Qualifying Subdivision | Consolidated State Allocation |
|-----------------|-------------------------------|--------------------------------------|
| MT56 | Teton County, Montana | 0.5735903832% |
| MT57 | Toole County, Montana | 0.3258040487% |
| MT58 | Treasure County, Montana | 0.0226554138% |
| MT59 | Valley County, Montana | 0.5598291268% |
| MT60 | Wheatland County, Montana | 0.0720998508% |
| MT61 | Wibaux County, Montana | 0.0630373047% |
| MT62 | Yellowstone County, Montana | 7.3090889550% |

| State ID | Qualifying Subdivision | Consolidated State Allocation |
|-----------------|-------------------------------|--------------------------------------|
| NE1 | Adams County, Nebraska | 0.7130410264% |
| NE2 | Antelope County, Nebraska | 0.2406339800% |
| NE3 | Arthur County, Nebraska | 0.0110831278% |
| NE4 | Banner County, Nebraska | 0.0183674606% |
| NE5 | Beatrice City, Nebraska | 0.9248205382% |
| NE6 | Bellevue City, Nebraska | 2.4787880023% |
| NE7 | Blaine County, Nebraska | 0.0123640997% |
| NE8 | Boone County, Nebraska | 0.2533407507% |
| NE9 | Box Butte County, Nebraska | 0.7492533620% |
| NE10 | Boyd County, Nebraska | 0.0902847433% |
| NE11 | Brown County, Nebraska | 0.1375135354% |
| NE12 | Buffalo County, Nebraska | 0.9630320332% |
| NE13 | Burt County, Nebraska | 0.3365661770% |
| NE14 | Butler County, Nebraska | 0.2899805672% |
| NE15 | Cass County, Nebraska | 1.2356339344% |
| NE16 | Cedar County, Nebraska | 0.3502588009% |
| NE17 | Chase County, Nebraska | 0.1707898814% |
| NE18 | Cherry County, Nebraska | 0.3082161558% |
| NE19 | Cheyenne County, Nebraska | 0.7408263023% |
| NE20 | Clay County, Nebraska | 0.1772971991% |
| NE21 | Colfax County, Nebraska | 0.2670475913% |
| NE22 | Columbus City, Nebraska | 0.7291294061% |
| NE23 | Cuming County, Nebraska | 0.4019883978% |
| NE24 | Custer County, Nebraska | 0.4848137961% |
| NE25 | Dakota County, Nebraska | 0.3940917673% |
| NE26 | Dawes County, Nebraska | 0.6577293164% |
| NE27 | Dawson County, Nebraska | 0.7540316373% |
| NE28 | Deuel County, Nebraska | 0.1500055852% |

| State ID | Qualifying Subdivision | Consolidated State Allocation |
|-----------------|-------------------------------|--------------------------------------|
| NE29 | Dixon County, Nebraska | 0.2144571499% |
| NE30 | Dodge County, Nebraska | 1.8317996330% |
| NE31 | Douglas County, Nebraska | 14.9119111455% |
| NE32 | Dundy County, Nebraska | 0.1513630330% |
| NE33 | Fillmore County, Nebraska | 0.3541443667% |
| NE34 | Franklin County, Nebraska | 0.1630162987% |
| NE35 | Fremont City, Nebraska | 0.1476946393% |
| NE36 | Frontier County, Nebraska | 0.0732649260% |
| NE37 | Furnas County, Nebraska | 0.2315426581% |
| NE38 | Gage County, Nebraska | 0.5390651380% |
| NE39 | Garden County, Nebraska | 0.1132118364% |
| NE40 | Garfield County, Nebraska | 0.1104479177% |
| NE41 | Gosper County, Nebraska | 0.0528581072% |
| NE42 | Grand Island City, Nebraska | 1.5052861196% |
| NE43 | Grant County, Nebraska | 0.0167075406% |
| NE44 | Greeley County, Nebraska | 0.1006996872% |
| NE45 | Hall County, Nebraska | 1.3023214397% |
| NE46 | Hamilton County, Nebraska | 0.3285553228% |
| NE47 | Harlan County, Nebraska | 0.1831157431% |
| NE48 | Hastings City, Nebraska | 0.7738158635% |
| NE49 | Hayes County, Nebraska | 0.0464208924% |
| NE50 | Hitchcock County, Nebraska | 0.1428727336% |
| NE51 | Holt County, Nebraska | 0.4319086269% |
| NE52 | Hooker County, Nebraska | 0.0195391111% |
| NE53 | Howard County, Nebraska | 0.3117590505% |
| NE54 | Jefferson County, Nebraska | 0.4621587809% |
| NE55 | Johnson County, Nebraska | 0.3674281385% |
| NE56 | Kearney City, Nebraska | 1.3128662946% |

| State ID | Qualifying Subdivision | Consolidated State Allocation |
|-----------------|-------------------------------|--------------------------------------|
| NE57 | Kearney County, Nebraska | 0.3284087439% |
| NE58 | Keith County, Nebraska | 0.5586120928% |
| NE59 | Keya Paha County, Nebraska | 0.0207700795% |
| NE60 | Kimball County, Nebraska | 0.2074517582% |
| NE61 | Knox County, Nebraska | 0.4262180329% |
| NE62 | La Vista City, Nebraska | 0.6948539706% |
| NE63 | Lancaster County, Nebraska | 7.9530599340% |
| NE64 | Lexington City, Nebraska | 0.2672235840% |
| NE65 | Lincoln City, Nebraska | 8.9584993437% |
| NE66 | Lincoln County, Nebraska | 0.7588461895% |
| NE67 | Logan County, Nebraska | 0.0192253637% |
| NE68 | Loup County, Nebraska | 0.0163070224% |
| NE69 | Madison County, Nebraska | 1.0198085515% |
| NE70 | McPherson County, Nebraska | 0.0133651501% |
| NE71 | Merrick County, Nebraska | 0.5571149293% |
| NE72 | Morrill County, Nebraska | 0.2640807173% |
| NE73 | Nance County, Nebraska | 0.1820220392% |
| NE74 | Nemaha County, Nebraska | 0.5862140225% |
| NE75 | Norfolk City, Nebraska | 0.6855964607% |
| NE76 | North Platte City, Nebraska | 1.2668714124% |
| NE77 | Nuckolls County, Nebraska | 0.2606241030% |
| NE78 | Omaha City, Nebraska | 16.7836032733% |
| NE79 | Otoe County, Nebraska | 0.8114537890% |
| NE80 | Papillion City, Nebraska | 1.1943452635% |
| NE81 | Pawnee County, Nebraska | 0.2449303588% |
| NE82 | Perkins County, Nebraska | 0.0938742100% |
| NE83 | Phelps County, Nebraska | 0.4453164270% |
| NE84 | Pierce County, Nebraska | 0.2791606931% |

| State ID | Qualifying Subdivision | Consolidated State Allocation |
|-----------------|--|--------------------------------------|
| NE85 | Platte County, Nebraska | 0.5054632790% |
| NE86 | Polk County, Nebraska | 0.2126035890% |
| NE87 | Red Willow County, Nebraska | 0.6782282985% |
| NE88 | Richardson County, Nebraska | 0.6780640713% |
| NE89 | Rock County, Nebraska | 0.0420632348% |
| NE90 | Saline County, Nebraska | 0.6431415318% |
| NE91 | Sarpy County, Nebraska | 4.1205096407% |
| NE92 | Saunders County, Nebraska | 0.9147340487% |
| NE93 | Scotts Bluff County, Nebraska | 1.8428925654% |
| NE94 | Scottsbluff City, Nebraska | 0.5159537183% |
| NE95 | Seward County, Nebraska | 0.7637450614% |
| NE96 | Sheridan County, Nebraska | 0.1814092513% |
| NE97 | Sherman County, Nebraska | 0.1198260243% |
| NE98 | Sioux County, Nebraska | 0.0355730752% |
| NE99 | South Sioux City, Nebraska | 0.4431368628% |
| NE100 | Stanton County, Nebraska | 0.2162062918% |
| NE101 | Thayer County, Nebraska | 0.2059575361% |
| NE102 | Thomas County, Nebraska | 0.0173570958% |
| NE103 | Thurston County, Nebraska | 0.2564159657% |
| NE104 | Valley County, Nebraska | 0.3103957199% |
| NE105 | Washington County, Nebraska | 0.7878555706% |
| NE106 | Wayne County, Nebraska | 0.3510034608% |
| NE107 | Webster County, Nebraska | 0.1652355715% |
| NE108 | Wheeler County, Nebraska | 0.0210156849% |
| NE109 | York County, Nebraska | 0.8321939645% |
| NE110 | Region 1 Behavioral Health Authority, Nebraska | 0.0000000000% |

| State ID | Qualifying Subdivision | Consolidated State Allocation |
|-----------------|---|--------------------------------------|
| NE111 | Region II Human Services, Nebraska | 0.0000000000% |
| NE112 | Region 3 Behavioral Health Services, Nebraska | 0.0000000000% |
| NE113 | Region 4 Behavioral Health System, Nebraska | 0.0000000000% |
| NE114 | Region V Systems, Nebraska | 0.0000000000% |
| NE115 | Region 6 Behavioral Healthcare, Nebraska | 0.0000000000% |

| State ID | Qualifying Subdivision | Consolidated State Allocation |
|-----------------|-------------------------------|--------------------------------------|
| NV1 | Boulder City, Nevada | 0.1478660452% |
| NV2 | Carson City, Nevada | 1.8146007537% |
| NV3 | Churchill County, Nevada | 0.7013051988% |
| NV4 | Clark County, Nevada | 66.9248026834% |
| NV5 | Douglas County, Nevada | 1.6601462472% |
| NV7 | Elko County, Nevada | 1.0825745225% |
| NV8 | Ely City, Nevada | 0.0066172807% |
| NV9 | Esmeralda County, Nevada | 0.0497291448% |
| NV10 | Eureka County, Nevada | 0.1033573623% |
| NV11 | Fernley City, Nevada | 0.0144506991% |
| NV12 | Henderson City, Nevada | 2.3020643974% |
| NV13 | Humboldt County, Nevada | 1.0192724731% |
| NV14 | Lander County, Nevada | 0.3627438791% |
| NV15 | Las Vegas City, Nevada | 4.7206970773% |
| NV16 | Lincoln County, Nevada | 0.2373284219% |
| NV17 | Lyon County, Nevada | 1.5721396872% |
| NV18 | Mesquite City, Nevada | 0.1465069544% |
| NV19 | Mineral County, Nevada | 0.5992930253% |
| NV20 | North Las Vegas City, Nevada | 2.4258866892% |
| NV21 | Nye County, Nevada | 1.6016841576% |
| NV22 | Pershing County, Nevada | 0.3624498791% |
| NV23 | Reno City, Nevada | 1.3562863383% |
| NV24 | Sparks City, Nevada | 0.4253229218% |
| NV25 | Storey County, Nevada | 0.1263908620% |
| NV26 | Washoe County, Nevada | 9.1139488828% |
| NV27 | West Wendover City, Nevada | 0.0564015794% |
| NV28 | White Pine County, Nevada | 1.0458576594% |

| State ID | Qualifying Subdivision | Consolidated State Allocation |
|-----------------|---|--------------------------------------|
| NV29 | Central Lyon Fire Protection District, Nevada | 0.0150922618% |
| NV30 | North Lyon Fire Protection District, Nevada | 0.0051829150% |

| State ID | Qualifying Subdivision | Consolidated State Allocation |
|-----------------|------------------------------------|--------------------------------------|
| NH3 | Belknap County, New Hampshire | 2.868905% |
| NH4 | Belmont Town, New Hampshire | 0.530951% |
| NH5 | Berlin City, New Hampshire | 0.684196% |
| NH6 | Carroll County, New Hampshire | 3.637455% |
| NH7 | Cheshire County, New Hampshire | 3.877305% |
| NH8 | Claremont City, New Hampshire | 0.940017% |
| NH9 | Concord City, New Hampshire | 3.191730% |
| NH11 | Coos County, New Hampshire | 1.585665% |
| NH12 | Derry Town, New Hampshire | 2.491200% |
| NH13 | Dover City, New Hampshire | 2.376792% |
| NH16 | Franklin City, New Hampshire | 0.634542% |
| NH18 | Grafton County, New Hampshire | 6.614598% |
| NH21 | Hillsborough County, New Hampshire | 15.676694% |
| NH24 | Keene City, New Hampshire | 1.673068% |
| NH25 | Laconia City, New Hampshire | 1.224729% |
| NH27 | Londonderry Town, New Hampshire | 1.874806% |
| NH28 | Manchester City, New Hampshire | 8.396484% |
| NH29 | Merrimack County, New Hampshire | 7.339228% |
| NH32 | Nashua City, New Hampshire | 6.629407% |
| NH36 | Rochester City, New Hampshire | 2.358716% |
| NH37 | Rockingham County, New Hampshire | 18.441209% |
| NH40 | Strafford County, New Hampshire | 4.766215% |
| NH41 | Sullivan County, New Hampshire | 2.186088% |

| State ID | Qualifying Subdivision | Consolidated State Allocation |
|-----------------|---------------------------------------|--------------------------------------|
| NJ1 | Aberdeen Township, New Jersey | 0.0797396894% |
| NJ2 | Asbury Park City, New Jersey | 0.3916349671% |
| NJ3 | Atlantic City, New Jersey | 1.2847690915% |
| NJ4 | Atlantic County, New Jersey | 2.8915764045% |
| NJ5 | Barnegat Township, New Jersey | 0.1626638814% |
| NJ6 | Bayonne City, New Jersey | 0.8502340058% |
| NJ7 | Beachwood Borough, New Jersey | 0.0492329228% |
| NJ8 | Belleville Township, New Jersey | 0.0872090223% |
| NJ9 | Bellmawr Borough, New Jersey | 0.0640989992% |
| NJ10 | Bergen County, New Jersey | 4.9446361090% |
| NJ11 | Bergenfield Borough, New Jersey | 0.0618076073% |
| NJ12 | Berkeley Heights Township, New Jersey | 0.0272673062% |
| NJ13 | Berkeley Township, New Jersey | 0.2619731788% |
| NJ14 | Bernards Township, New Jersey | 0.0910577073% |
| NJ15 | Bloomfield Township, New Jersey | 0.1173874959% |
| NJ16 | Bordentown Township, New Jersey | 0.0545891482% |
| NJ17 | Bound Brook Borough, New Jersey | 0.0527105023% |
| NJ18 | Branchburg Township, New Jersey | 0.0561024563% |
| NJ19 | Brick Township, New Jersey | 0.5908193174% |
| NJ20 | Bridgeton City, New Jersey | 0.2079614154% |
| NJ21 | Bridgewater Township, New Jersey | 0.1828057629% |
| NJ22 | Burlington County, New Jersey | 4.4940916659% |
| NJ23 | Burlington Township, New Jersey | 0.1157900630% |
| NJ24 | Camden City, New Jersey | 1.6603828843% |
| NJ25 | Camden County, New Jersey | 6.8741218172% |

| State ID | Qualifying Subdivision | Consolidated State Allocation |
|-----------------|-------------------------------------|--------------------------------------|
| NJ26 | Cape May County, New Jersey | 1.2842777540% |
| NJ27 | Carteret Borough, New Jersey | 0.1794847100% |
| NJ28 | Cedar Grove Township, New Jersey | 0.0187911021% |
| NJ29 | Chatham Township, New Jersey | 0.0498541051% |
| NJ30 | Cherry Hill Township, New Jersey | 0.3440044947% |
| NJ31 | Cinnaminson Township, New Jersey | 0.0701648926% |
| NJ32 | Clark Township, New Jersey | 0.0429898704% |
| NJ33 | Cliffside Park Borough, New Jersey | 0.1142449150% |
| NJ34 | Clifton City, New Jersey | 0.3535258812% |
| NJ35 | Clinton Town, New Jersey | 0.0294193343% |
| NJ36 | Clinton Township, New Jersey | 0.0799778554% |
| NJ37 | Collingswood Borough, New Jersey | 0.1128930571% |
| NJ38 | Cranford Township, New Jersey | 0.0684441330% |
| NJ39 | Cumberland County, New Jersey | 0.9862828059% |
| NJ40 | Delran Township, New Jersey | 0.0837486054% |
| NJ41 | Denville Township, New Jersey | 0.0795654377% |
| NJ42 | Deptford Township, New Jersey | 0.2200095463% |
| NJ43 | Dover Town, New Jersey | 0.1186530251% |
| NJ44 | Dumont Borough, New Jersey | 0.0403826120% |
| NJ45 | East Brunswick Township, New Jersey | 0.0972927881% |
| NJ46 | East Greenwich Township, New Jersey | 0.0212104162% |
| NJ47 | East Hanover Township, New Jersey | 0.0890156417% |
| NJ48 | East Orange City, New Jersey | 1.2844844553% |

| State ID | Qualifying Subdivision | Consolidated State Allocation |
|-----------------|--|--------------------------------------|
| NJ49 | East Windsor Township, New Jersey | 0.0422463462% |
| NJ50 | Eatontown Borough, New Jersey | 0.0974794194% |
| NJ51 | Edgewater Borough, New Jersey | 0.0546948904% |
| NJ52 | Edison Township, New Jersey | 2.4018132631% |
| NJ53 | Egg Harbor Township, New Jersey | 0.1572891336% |
| NJ54 | Elizabeth City, New Jersey | 0.7646308101% |
| NJ55 | Elmwood Park Borough, New Jersey | 0.0462435391% |
| NJ56 | Englewood City, New Jersey | 0.6429812736% |
| NJ57 | Essex County, New Jersey | 1.4898498664% |
| NJ58 | Evesham Township, New Jersey | 0.1745115947% |
| NJ59 | Ewing Township, New Jersey | 0.0839796907% |
| NJ60 | Fair Lawn Borough, New Jersey | 0.0699332916% |
| NJ61 | Fairview Borough, New Jersey | 0.0347025484% |
| NJ62 | Florence Township, New Jersey | 0.0676007282% |
| NJ63 | Florham Park Borough, New Jersey | 0.0674975182% |
| NJ64 | Fort Lee Borough, New Jersey | 0.1848366682% |
| NJ65 | Franklin Lakes Borough, New Jersey | 0.0273076336% |
| NJ66 | Franklin Township, Gloucester County, New Jersey | 0.0870963870% |
| NJ67 | Franklin Township, Somerset County, New Jersey | 0.3236022203% |
| NJ68 | Freehold Borough, New Jersey | 0.0816675723% |
| NJ69 | Freehold Township, New Jersey | 0.1512818556% |
| NJ70 | Galloway Township, New Jersey | 0.0846515634% |
| NJ71 | Garfield City, New Jersey | 0.0989196224% |
| NJ72 | Glassboro Borough, New Jersey | 0.1948186777% |

| State ID | Qualifying Subdivision | Consolidated State Allocation |
|-----------------|--|--------------------------------------|
| NJ73 | Glen Rock Borough, New Jersey | 0.0253178060% |
| NJ74 | Gloucester City, New Jersey | 0.1325275640% |
| NJ75 | Gloucester County, New Jersey | 4.7022029491% |
| NJ76 | Gloucester Township, New Jersey | 0.3259502581% |
| NJ77 | Guttenberg Town, New Jersey | 0.0382186733% |
| NJ78 | Hackensack City, New Jersey | 0.2554139785% |
| NJ79 | Haddon Township, New Jersey | 0.0831057121% |
| NJ80 | Haddonfield Borough, New Jersey | 0.0710479214% |
| NJ81 | Hamilton Township, Atlantic County, New Jersey | 0.0939608561% |
| NJ82 | Hamilton Township, Mercer County, New Jersey | 0.1394262176% |
| NJ83 | Hammonton Town, New Jersey | 0.0463451547% |
| NJ84 | Hanover Township, New Jersey | 0.0711651990% |
| NJ85 | Harrison Town, New Jersey | 0.2059190684% |
| NJ86 | Harrison Township, New Jersey | 0.0478487561% |
| NJ87 | Hasbrouck Heights Borough, New Jersey | 0.0360845581% |
| NJ88 | Hawthorne Borough, New Jersey | 0.0380122534% |
| NJ89 | Hazlet Township, New Jersey | 0.0810519234% |
| NJ90 | Highland Park Borough, New Jersey | 0.0606246554% |
| NJ91 | Hillsborough Township, New Jersey | 0.1405113053% |
| NJ92 | Hillsdale Borough, New Jersey | 0.0247027667% |
| NJ93 | Hillside Township, New Jersey | 0.1085603967% |
| NJ94 | Hoboken City, New Jersey | 0.1803633309% |
| NJ95 | Holmdel Township, New Jersey | 0.1058875828% |
| NJ96 | Hopatcong Borough, New Jersey | 0.0677558479% |

| State ID | Qualifying Subdivision | Consolidated State Allocation |
|-----------------|--|--------------------------------------|
| NJ97 | Hopewell Township, Mercer County, New Jersey | 0.0275878151% |
| NJ98 | Howell Township, New Jersey | 0.2067529072% |
| NJ99 | Hudson County, New Jersey | 0.9363280231% |
| NJ100 | Hunterdon County, New Jersey | 0.8037645396% |
| NJ101 | Irvington Township, New Jersey | 0.9244040630% |
| NJ102 | Jackson Township, New Jersey | 0.2670097394% |
| NJ103 | Jefferson Township, New Jersey | 0.0866198206% |
| NJ104 | Jersey City, New Jersey | 0.9916102863% |
| NJ105 | Kearny Town, New Jersey | 0.1071857960% |
| NJ106 | Lacey Township, New Jersey | 0.1502291236% |
| NJ107 | Lakewood Township, New Jersey | 0.7730028665% |
| NJ108 | Lawrence Township, Mercer County, New Jersey | 0.0644503163% |
| NJ109 | Lincoln Park Borough, New Jersey | 0.0595261565% |
| NJ110 | Linden City, New Jersey | 0.2495261821% |
| NJ111 | Lindenwold Borough, New Jersey | 0.1004455914% |
| NJ112 | Little Egg Harbor Township, New Jersey | 0.1465902816% |
| NJ113 | Little Falls Township, New Jersey | 0.0348320180% |
| NJ114 | Little Ferry Borough, New Jersey | 0.0258966914% |
| NJ115 | Livingston Township, New Jersey | 0.0484285793% |
| NJ116 | Lodi Borough, New Jersey | 0.1078340351% |
| NJ117 | Long Branch City, New Jersey | 0.5243184480% |
| NJ118 | Lower Township, New Jersey | 0.0710329159% |
| NJ119 | Lumberton Township, New Jersey | 0.0461973502% |
| NJ120 | Lyndhurst Township, New Jersey | 0.0645354727% |
| NJ121 | Madison Borough, New Jersey | 0.1424930674% |
| NJ122 | Mahwah Township, New Jersey | 0.0610985020% |

| State ID | Qualifying Subdivision | Consolidated State Allocation |
|-----------------|--|--------------------------------------|
| NJ123 | Manalapan Township, New Jersey | 0.1318410608% |
| NJ124 | Manchester Township, New Jersey | 0.2136801182% |
| NJ125 | Mantua Township, New Jersey | 0.0853984170% |
| NJ126 | Manville Borough, New Jersey | 0.0574532358% |
| NJ127 | Maple Shade Township, New Jersey | 0.1058088976% |
| NJ128 | Maplewood Township, New Jersey | 0.0589307182% |
| NJ129 | Marlboro Township, New Jersey | 0.1588151495% |
| NJ130 | Medford Township, New Jersey | 0.1130775783% |
| NJ131 | Mercer County, New Jersey | 1.1117204895% |
| NJ132 | Metuchen Borough, New Jersey | 0.0339468322% |
| NJ133 | Middle Township, New Jersey | 0.0695160908% |
| NJ134 | Middlesex Borough, New Jersey | 0.0317606196% |
| NJ135 | Middlesex County, New Jersey | 2.2387299770% |
| NJ136 | Middletown Township, New Jersey | 0.3292948041% |
| NJ137 | Millburn Township, New Jersey | 0.0627532842% |
| NJ138 | Millstone Township, New Jersey | 0.0066098909% |
| NJ139 | Millville City, New Jersey | 0.2397981412% |
| NJ140 | Monmouth County, New Jersey | 4.4617935668% |
| NJ141 | Monroe Township, Gloucester County, New Jersey | 0.2271632002% |
| NJ142 | Monroe Township, Middlesex County, New Jersey | 0.1024216796% |
| NJ143 | Montclair Township, New Jersey | 0.5843666564% |
| NJ144 | Montgomery Township, New Jersey | 0.0805666350% |
| NJ145 | Montville Township, New Jersey | 0.0902727303% |

| State ID | Qualifying Subdivision | Consolidated State Allocation |
|-----------------|---|--------------------------------------|
| NJ146 | Moorestown Township, New Jersey | 0.1000871936% |
| NJ147 | Morris County, New Jersey | 2.3575766204% |
| NJ148 | Morris Township, New Jersey | 0.1125747053% |
| NJ149 | Morristown, New Jersey | 0.2369807115% |
| NJ150 | Mount Laurel Township, New Jersey | 0.1725831491% |
| NJ151 | Mount Olive Township, New Jersey | 0.1068809023% |
| NJ152 | Neptune Township, New Jersey | 0.2450351195% |
| NJ153 | New Brunswick City, New Jersey | 1.8327331194% |
| NJ154 | New Milford Borough, New Jersey | 0.0368443070% |
| NJ155 | New Providence Borough, New Jersey | 0.0258412178% |
| NJ156 | Newark City, New Jersey | 1.7760400546% |
| NJ157 | North Arlington Borough, New Jersey | 0.0408890956% |
| NJ158 | North Bergen Township, New Jersey | 0.1110635074% |
| NJ159 | North Brunswick Township, New Jersey | 0.1217197343% |
| NJ160 | North Plainfield Borough, New Jersey | 0.1454941742% |
| NJ161 | Nutley Township, New Jersey | 0.0574061090% |
| NJ162 | Oakland Borough, New Jersey | 0.0335231134% |
| NJ163 | Ocean City, New Jersey | 0.1910428164% |
| NJ164 | Ocean County, New Jersey | 4.9497293624% |
| NJ165 | Ocean Township, Monmouth County, New Jersey | 0.1387263032% |
| NJ166 | Old Bridge Township, New Jersey | 0.1263966779% |

| State ID | Qualifying Subdivision | Consolidated State Allocation |
|-----------------|--|--------------------------------------|
| NJ167 | Orange City Township, New Jersey | 0.5609302630% |
| NJ168 | Palisades Park Borough, New Jersey | 0.0366345109% |
| NJ169 | Paramus Borough, New Jersey | 0.1129786355% |
| NJ170 | Parsippany-Troy Hills Township, New Jersey | 0.2342890939% |
| NJ171 | Passaic City, New Jersey | 0.4984612868% |
| NJ172 | Passaic County, New Jersey | 2.1805505203% |
| NJ173 | Paterson City, New Jersey | 0.9805526614% |
| NJ174 | Pemberton Township, New Jersey | 0.1182059071% |
| NJ175 | Pennsauken Township, New Jersey | 0.3221185950% |
| NJ176 | Pennsville Township, New Jersey | 0.0340920576% |
| NJ177 | Pequannock Township, New Jersey | 0.0769477223% |
| NJ178 | Perth Amboy City, New Jersey | 0.3436749356% |
| NJ179 | Phillipsburg Town, New Jersey | 0.1544595119% |
| NJ180 | Pine Hill Borough, New Jersey | 0.0482528270% |
| NJ181 | Piscataway Township, New Jersey | 0.1067019613% |
| NJ182 | Plainfield City, New Jersey | 0.3012229667% |
| NJ183 | Plainsboro Township, New Jersey | 0.0503298743% |
| NJ184 | Pleasantville City, New Jersey | 0.1421175070% |
| NJ185 | Point Pleasant Borough, New Jersey | 0.1109970141% |
| NJ186 | Pompton Lakes Borough, New Jersey | 0.0290573727% |
| NJ187 | Princeton, New Jersey | 0.0503970240% |
| NJ188 | Rahway City, New Jersey | 0.1444485698% |
| NJ189 | Ramsey Borough, New Jersey | 0.0402523452% |

| State ID | Qualifying Subdivision | Consolidated State Allocation |
|-----------------|--------------------------------------|--------------------------------------|
| NJ190 | Randolph Township, New Jersey | 0.0853331898% |
| NJ191 | Raritan Township, New Jersey | 0.1071670391% |
| NJ192 | Readington Township, New Jersey | 0.0850076166% |
| NJ193 | Red Bank Borough, New Jersey | 0.1420636747% |
| NJ194 | Ridgefield Borough, New Jersey | 0.0201153405% |
| NJ195 | Ridgefield Park Village, New Jersey | 0.0392827532% |
| NJ196 | Ridgewood Village, New Jersey | 0.0849185213% |
| NJ197 | Ringwood Borough, New Jersey | 0.0309822545% |
| NJ198 | River Edge Borough, New Jersey | 0.0266057498% |
| NJ199 | Robbinsville Township, New Jersey | 0.0338593312% |
| NJ200 | Rockaway Township, New Jersey | 0.1290497970% |
| NJ201 | Roselle Borough, New Jersey | 0.0912325687% |
| NJ202 | Roselle Park Borough, New Jersey | 0.0316673040% |
| NJ203 | Roxbury Township, New Jersey | 0.1057717120% |
| NJ204 | Rutherford Borough, New Jersey | 0.0459830524% |
| NJ205 | Saddle Brook Township, New Jersey | 0.0390656888% |
| NJ206 | Salem County, New Jersey | 0.9344056735% |
| NJ207 | Sayreville Borough, New Jersey | 0.1477057086% |
| NJ208 | Scotch Plains Township, New Jersey | 0.0484433504% |
| NJ209 | Secaucus Town, New Jersey | 0.0516659295% |
| NJ210 | Somers Point City, New Jersey | 0.0439926621% |
| NJ211 | Somerset County, New Jersey | 1.4647125488% |
| NJ212 | Somerville Borough, New Jersey | 0.0756287358% |
| NJ213 | South Brunswick Township, New Jersey | 0.1037777110% |

| State ID | Qualifying Subdivision | Consolidated State Allocation |
|-----------------|--|--------------------------------------|
| NJ214 | South Orange Village Township, New Jersey | 0.0488891085% |
| NJ215 | South Plainfield Borough, New Jersey | 0.0899775902% |
| NJ216 | South River Borough, New Jersey | 0.0421568288% |
| NJ217 | Southampton Township, New Jersey | 0.0127996268% |
| NJ218 | Sparta Township, New Jersey | 0.1069549921% |
| NJ219 | Springfield Township, Union County, New Jersey | 0.0573437423% |
| NJ220 | Stafford Township, New Jersey | 0.2155115906% |
| NJ221 | Summit City, New Jersey | 0.5428090174% |
| NJ222 | Sussex County, New Jersey | 1.2735318221% |
| NJ223 | Teaneck Township, New Jersey | 0.1723477966% |
| NJ224 | Tenaflly Borough, New Jersey | 0.0450713724% |
| NJ225 | Tinton Falls Borough, New Jersey | 0.0881640307% |
| NJ226 | Toms River Township, New Jersey | 0.5620940829% |
| NJ227 | Totowa Borough, New Jersey | 0.0342545863% |
| NJ228 | Trenton City, New Jersey | 1.9352906929% |
| NJ229 | Union City, New Jersey | 0.9841875644% |
| NJ230 | Union County, New Jersey | 1.7400474523% |
| NJ231 | Union Township, Union County, New Jersey | 0.2247240506% |
| NJ232 | Upper Township, New Jersey | 0.0173930552% |
| NJ233 | Vernon Township, New Jersey | 0.0783616187% |
| NJ234 | Verona Township, New Jersey | 0.0234318917% |
| NJ235 | Vineland City, New Jersey | 0.5000169856% |
| NJ236 | Voorhees Township, New Jersey | 0.1406021825% |
| NJ237 | Waldwick Borough, New Jersey | 0.0421770394% |

| State ID | Qualifying Subdivision | Consolidated State Allocation |
|-----------------|--|--------------------------------------|
| NJ238 | Wall Township, New Jersey | 0.1650847899% |
| NJ239 | Wallington Borough, New Jersey | 0.0235956865% |
| NJ240 | Wanaque Borough, New Jersey | 0.0311245257% |
| NJ241 | Wantage Township, New Jersey | 0.0091403397% |
| NJ242 | Warren County, New Jersey | 1.0382472049% |
| NJ243 | Warren Township, New Jersey | 0.0736326246% |
| NJ244 | Washington Township, Gloucester County, New Jersey | 0.2470375143% |
| NJ245 | Washington Township, Morris County, New Jersey | 0.0524274135% |
| NJ246 | Waterford Township, New Jersey | 0.0648566849% |
| NJ247 | Wayne Township, New Jersey | 0.1724444886% |
| NJ248 | Weehawken Township, New Jersey | 0.0282451513% |
| NJ249 | West Caldwell Township, New Jersey | 0.0246748189% |
| NJ250 | West Deptford Township, New Jersey | 0.1402059895% |
| NJ251 | West Milford Township, New Jersey | 0.0644752630% |
| NJ252 | West New York Town, New Jersey | 0.6157331463% |
| NJ253 | West Orange Township, New Jersey | 0.1051193933% |
| NJ254 | West Windsor Township, New Jersey | 0.0458605228% |
| NJ255 | Westfield Town, New Jersey | 0.0887745684% |
| NJ256 | Westwood Borough, New Jersey | 0.0348328152% |
| NJ257 | Willingboro Township, New Jersey | 0.2091808026% |
| NJ258 | Winslow Township, New Jersey | 0.1817978600% |

| State ID | Qualifying Subdivision | Consolidated State Allocation |
|-----------------|-----------------------------------|--------------------------------------|
| NJ259 | Woodbridge Township, New Jersey | 0.3688029685% |
| NJ260 | Woodland Park Borough, New Jersey | 0.0292498655% |
| NJ261 | Woolwich Township, New Jersey | 0.0599291958% |
| NJ262 | Wyckoff Township, New Jersey | 0.0296665036% |

| State ID | Qualifying Subdivision | Consolidated State Allocation |
|-----------------|-------------------------------|---|
| NY1 | Albany City, New York | Allocations in New York will be made in accordance with the New York Agreement. |
| NY2 | Albany County, New York | |
| NY3 | Allegany County, New York | |
| NY4 | Broome County, New York | |
| NY5 | Buffalo City, New York | |
| NY6 | Cattaraugus County, New York | |
| NY7 | Cayuga County, New York | |
| NY8 | Chautauqua County, New York | |
| NY9 | Chemung County, New York | |
| NY10 | Chenango County, New York | |
| NY11 | Clinton County, New York | |
| NY12 | Columbia County, New York | |
| NY13 | Cortland County, New York | |
| NY14 | Delaware County, New York | |
| NY15 | Dutchess County, New York | |
| NY16 | Erie County, New York | |
| NY17 | Essex County, New York | |
| NY18 | Franklin County, New York | |
| NY19 | Fulton County, New York | |
| NY20 | Genesee County, New York | |
| NY21 | Greene County, New York | |
| NY22 | Hamilton County, New York | |
| NY23 | Herkimer County, New York | |
| NY24 | Jefferson County, New York | |
| NY25 | Lewis County, New York | |
| NY26 | Livingston County, New York | |
| NY27 | Madison County, New York | |
| NY28 | Monroe County, New York | |

| State ID | Qualifying Subdivision | Consolidated State Allocation |
|-----------------|-------------------------------|--------------------------------------|
| NY29 | Montgomery County, New York | |
| NY30 | Nassau County, New York | |
| NY31 | New York City, New York | |
| NY32 | Niagara County, New York | |
| NY33 | Oneida County, New York | |
| NY34 | Onondaga County, New York | |
| NY35 | Ontario County, New York | |
| NY36 | Orange County, New York | |
| NY37 | Orleans County, New York | |
| NY38 | Oswego County, New York | |
| NY39 | Otsego County, New York | |
| NY40 | Putnam County, New York | |
| NY41 | Rensselaer County, New York | |
| NY42 | Rochester City, New York | |
| NY43 | Rockland County, New York | |
| NY44 | Saratoga County, New York | |
| NY45 | Schenectady County, New York | |
| NY46 | Schoharie County, New York | |
| NY47 | Schuyler County, New York | |

| State ID | Qualifying Subdivision | Consolidated State Allocation |
|-----------------|---------------------------------|---|
| NY48 | Seneca County, New York | Allocations in New York will be made in accordance with the New York Agreement. |
| NY49 | St Lawrence County, New York | |
| NY50 | Steuben County, New York | |
| NY51 | Suffolk County, New York | |
| NY52 | Sullivan County, New York | |
| NY53 | Syracuse City, New York | |
| NY54 | Tioga County, New York | |
| NY55 | Tompkins County, New York | |
| NY56 | Ulster County, New York | |
| NY57 | Warren County, New York | |
| NY58 | Washington County, New York | |
| NY59 | Wayne County, New York | |
| NY60 | Westchester County, New York | |
| NY61 | Wyoming County, New York | |
| NY62 | Yates County, New York | |
| NY63 | Yonkers City, New York | |
| NY64 | Geneva City, New York | |
| NY65 | Herkimer Village, New York | |
| NY66 | Lackawanna City, New York | |
| NY67 | Rome City, New York | |
| NY68 | Utica City, New York | |
| NY69 | Plattsburgh City, New York | |
| NY70 | Saratoga Springs City, New York | |
| NY71 | Schenectady City, New York | |
| NY72 | Troy City, New York | |
| NY73 | Amherst Town, New York | |
| NY74 | Amsterdam City, New York | |
| NY75 | Auburn City, New York | |

| State ID | Qualifying Subdivision | Consolidated State Allocation |
|-----------------|-------------------------------|--|
| NY76 | Cheektowaga Town, New York | |
| NY77 | Ithaca City, New York | |
| NY78 | Lancaster Town, New York | |
| NY79 | Mount Vernon City, New York | |
| NY80 | Ogdensburg City, New York | |
| NY81 | Poughkeepsie City, New York | |
| NY82 | Tonawanda Town, New York | |

| State ID | Qualifying Subdivision | Consolidated State Allocation |
|-----------------|----------------------------------|--------------------------------------|
| NC1 | Alamance County, North Carolina | 1.3780289676% |
| NC2 | Alexander County, North Carolina | 0.5100078796% |
| NC3 | Alleghany County, North Carolina | 0.1490905989% |
| NC4 | Anson County, North Carolina | 0.1821929604% |
| NC5 | Ashe County, North Carolina | 0.3386391883% |
| NC6 | Asheville City, North Carolina | 0.2358147243% |
| NC7 | Avery County, North Carolina | 0.2659967669% |
| NC8 | Beaufort County, North Carolina | 0.4778884349% |
| NC9 | Bertie County, North Carolina | 0.1394685751% |
| NC10 | Bladen County, North Carolina | 0.4292178095% |
| NC11 | Brunswick County, North Carolina | 2.1132385076% |
| NC12 | Buncombe County, North Carolina | 2.5115878573% |
| NC13 | Burke County, North Carolina | 2.0901968270% |
| NC14 | Cabarrus County, North Carolina | 1.6695734466% |
| NC15 | Caldwell County, North Carolina | 1.2763011462% |
| NC16 | Camden County, North Carolina | 0.0730364004% |
| NC17 | Canton Town, North Carolina | 0.0114538232% |
| NC18 | Carteret County, North Carolina | 1.1284655939% |
| NC19 | Cary Town, North Carolina | 0.1441516454% |
| NC20 | Caswell County, North Carolina | 0.1729202375% |
| NC21 | Catawba County, North Carolina | 2.0726952227% |
| NC22 | Charlotte City, North Carolina | 1.2474838144% |
| NC23 | Chatham County, North Carolina | 0.4498143831% |
| NC24 | Cherokee County, North Carolina | 0.7827591529% |
| NC25 | Chowan County, North Carolina | 0.1137055961% |
| NC26 | Clay County, North Carolina | 0.2244299489% |
| NC27 | Cleveland County, North Carolina | 1.1199280277% |
| NC28 | Columbus County, North Carolina | 1.2209369390% |

| State ID | Qualifying Subdivision | Consolidated State Allocation |
|-----------------|-----------------------------------|--------------------------------------|
| NC29 | Concord City, North Carolina | 0.2274558703% |
| NC30 | Craven County, North Carolina | 1.3368601902% |
| NC31 | Cumberland County, North Carolina | 2.6372996596% |
| NC32 | Currituck County, North Carolina | 0.1867785513% |
| NC33 | Dare County, North Carolina | 0.5331267313% |
| NC34 | Davidson County, North Carolina | 1.9402695304% |
| NC35 | Davie County, North Carolina | 0.5131475269% |
| NC36 | Duplin County, North Carolina | 0.3827851474% |
| NC37 | Durham City, North Carolina | 0.3804050267% |
| NC38 | Durham County, North Carolina | 1.7979943624% |
| NC39 | Edgecombe County, North Carolina | 0.4171019390% |
| NC40 | Fayetteville City, North Carolina | 0.3097690552% |
| NC41 | Forsyth County, North Carolina | 3.0684508095% |
| NC42 | Franklin County, North Carolina | 0.5005036433% |
| NC43 | Gaston County, North Carolina | 3.0981738869% |
| NC44 | Gastonia City, North Carolina | 0.2577638238% |
| NC45 | Gates County, North Carolina | 0.0795675166% |
| NC46 | Graham County, North Carolina | 0.1834845617% |
| NC47 | Granville County, North Carolina | 0.5901034093% |
| NC48 | Greene County, North Carolina | 0.1232748186% |
| NC49 | Greensboro City, North Carolina | 0.5273916964% |
| NC50 | Greenville City, North Carolina | 0.1626564747% |
| NC51 | Guilford County, North Carolina | 3.3750152311% |
| NC52 | Halifax County, North Carolina | 0.4531611740% |
| NC53 | Harnett County, North Carolina | 0.9889807722% |
| NC54 | Haywood County, North Carolina | 0.8033151101% |

| State ID | Qualifying Subdivision | Consolidated State Allocation |
|-----------------|------------------------------------|--------------------------------------|
| NC55 | Henderson City, North Carolina | 0.0322534788% |
| NC56 | Henderson County, North Carolina | 1.3815950870% |
| NC57 | Hertford County, North Carolina | 0.2068430501% |
| NC58 | Hickory City, North Carolina | 0.0948758357% |
| NC59 | High Point City, North Carolina | 0.2064287629% |
| NC60 | Hoke County, North Carolina | 0.3324858046% |
| NC61 | Hyde County, North Carolina | 0.0272373541% |
| NC62 | Iredell County, North Carolina | 2.1159313745% |
| NC63 | Jackson County, North Carolina | 0.5077577313% |
| NC64 | Jacksonville City, North Carolina | 0.0950098698% |
| NC65 | Johnston County, North Carolina | 1.2508874682% |
| NC66 | Jones County, North Carolina | 0.0879669870% |
| NC67 | Lee County, North Carolina | 0.6531156836% |
| NC68 | Lenoir County, North Carolina | 0.6042825926% |
| NC69 | Lincoln County, North Carolina | 0.9268336271% |
| NC70 | Macon County, North Carolina | 0.2377764961% |
| NC71 | Madison County, North Carolina | 0.2328822206% |
| NC72 | Martin County, North Carolina | 0.5875445765% |
| NC73 | McDowell County, North Carolina | 0.4667676661% |
| NC74 | Mecklenburg County, North Carolina | 5.0383012599% |
| NC75 | Mitchell County, North Carolina | 0.3093141516% |
| NC76 | Montgomery County, North Carolina | 0.2260505430% |
| NC77 | Moore County, North Carolina | 0.9717391128% |
| NC78 | Nash County, North Carolina | 0.8456536396% |
| NC79 | New Hanover County, North Carolina | 2.8972648920% |

| State ID | Qualifying Subdivision | Consolidated State Allocation |
|-----------------|-------------------------------------|--------------------------------------|
| NC80 | Northampton County, North Carolina | 0.1209962389% |
| NC81 | Onslow County, North Carolina | 1.6440013647% |
| NC82 | Orange County, North Carolina | 1.0558394190% |
| NC83 | Pamlico County, North Carolina | 0.1199361510% |
| NC84 | Pasquotank County, North Carolina | 0.3748162108% |
| NC85 | Pender County, North Carolina | 0.5857493319% |
| NC86 | Perquimans County, North Carolina | 0.1118331803% |
| NC87 | Person County, North Carolina | 0.4030242967% |
| NC88 | Pitt County, North Carolina | 1.3690080664% |
| NC89 | Polk County, North Carolina | 0.2661429860% |
| NC90 | Raleigh City, North Carolina | 0.5667246127% |
| NC91 | Randolph County, North Carolina | 1.5254339862% |
| NC92 | Richmond County, North Carolina | 0.7491328400% |
| NC93 | Robeson County, North Carolina | 1.3597353436% |
| NC94 | Rockingham County, North Carolina | 1.3653688375% |
| NC95 | Rowan County, North Carolina | 2.3352192879% |
| NC96 | Rutherford County, North Carolina | 0.9289416180% |
| NC97 | Sampson County, North Carolina | 0.6195137405% |
| NC98 | Scotland County, North Carolina | 0.4491482742% |
| NC99 | Stanly County, North Carolina | 0.7249742086% |
| NC100 | Stokes County, North Carolina | 0.6239531124% |
| NC101 | Surry County, North Carolina | 1.4108267061% |
| NC102 | Swain County, North Carolina | 0.2811629286% |
| NC103 | Transylvania County, North Carolina | 0.4975955095% |

| State ID | Qualifying Subdivision | Consolidated State Allocation |
|-----------------|------------------------------------|--------------------------------------|
| NC104 | Tyrrell County, North Carolina | 0.0414409072% |
| NC105 | Union County, North Carolina | 1.4667026799% |
| NC106 | Vance County, North Carolina | 0.5362582553% |
| NC107 | Wake County, North Carolina | 4.9024556672% |
| NC108 | Warren County, North Carolina | 0.1063905835% |
| NC109 | Washington County, North Carolina | 0.0747707205% |
| NC110 | Watauga County, North Carolina | 0.4696757999% |
| NC111 | Wayne County, North Carolina | 0.9706993331% |
| NC112 | Wilkes County, North Carolina | 1.9971771606% |
| NC113 | Wilmington City, North Carolina | 0.1194974940% |
| NC114 | Wilson County, North Carolina | 0.6464708415% |
| NC115 | Winston-Salem City, North Carolina | 0.4944599238% |
| NC116 | Yadkin County, North Carolina | 0.5621471451% |
| NC117 | Yancey County, North Carolina | 0.3821149769% |

| State ID | Qualifying Subdivision | Consolidated State Allocation |
|-----------------|------------------------------------|--------------------------------------|
| ND1 | Adams County, North Dakota | 0.3266859369% |
| ND2 | Barnes County, North Dakota | 1.1596409120% |
| ND3 | Benson County, North Dakota | 0.8243618844% |
| ND4 | Billings County, North Dakota | 0.0531198558% |
| ND5 | Bismarck City, North Dakota | 7.8720018475% |
| ND6 | Bottineau County, North Dakota | 0.6564106964% |
| ND7 | Bowman County, North Dakota | 0.3537618912% |
| ND8 | Burke County, North Dakota | 0.1340272238% |
| ND9 | Burleigh County, North Dakota | 5.9258321732% |
| ND10 | Cass County, North Dakota | 9.2593207065% |
| ND11 | Cavalier County, North Dakota | 0.4775832577% |
| ND12 | Devils Lake City, North Dakota | 0.3622623619% |
| ND13 | Dickey County, North Dakota | 0.6064663883% |
| ND14 | Dickinson City, North Dakota | 1.0573324109% |
| ND15 | Divide County, North Dakota | 0.1925705034% |
| ND16 | Dunn County, North Dakota | 0.5017615248% |
| ND17 | Eddy County, North Dakota | 0.2227970127% |
| ND18 | Emmons County, North Dakota | 0.7218887252% |
| ND19 | Fargo City, North Dakota | 12.8639966005% |
| ND20 | Foster County, North Dakota | 0.3938546507% |
| ND21 | Golden Valley County, North Dakota | 0.2278631874% |
| ND22 | Grand Forks City, North Dakota | 7.1999971538% |
| ND23 | Grand Forks County, North Dakota | 5.4639296523% |
| ND24 | Grant County, North Dakota | 0.2093626818% |
| ND25 | Griggs County, North Dakota | 0.2073426807% |
| ND26 | Hettinger County, North Dakota | 0.2096684753% |

| State ID | Qualifying Subdivision | Consolidated State Allocation |
|-----------------|--------------------------------|--------------------------------------|
| ND27 | Jamestown City, North Dakota | 0.7024664288% |
| ND28 | Kidder County, North Dakota | 0.3074782839% |
| ND29 | La Moure County, North Dakota | 0.3036088203% |
| ND30 | Lisbon City, North Dakota | 0.1372424658% |
| ND31 | Logan County, North Dakota | 0.1641331799% |
| ND32 | Mandan City, North Dakota | 1.1262932510% |
| ND33 | McHenry County, North Dakota | 0.3973374621% |
| ND34 | McIntosh County, North Dakota | 0.2870077627% |
| ND35 | McKenzie County, North Dakota | 1.2312553926% |
| ND36 | McLean County, North Dakota | 1.1384661837% |
| ND37 | Mercer County, North Dakota | 1.1241071216% |
| ND38 | Minot City, North Dakota | 2.8909627339% |
| ND39 | Morton County, North Dakota | 2.6703636118% |
| ND40 | Mountrail County, North Dakota | 1.1142893867% |
| ND41 | Nelson County, North Dakota | 0.4740975060% |
| ND42 | Oliver County, North Dakota | 0.2228234756% |
| ND43 | Pembina County, North Dakota | 1.2530005434% |
| ND44 | Pierce County, North Dakota | 0.7284574044% |
| ND45 | Ramsey County, North Dakota | 1.2734343106% |
| ND46 | Ransom County, North Dakota | 0.6183673413% |
| ND47 | Renville County, North Dakota | 0.2860845016% |
| ND48 | Richland County, North Dakota | 2.4309493698% |
| ND49 | Rolette County, North Dakota | 1.8198034592% |
| ND50 | Sargent County, North Dakota | 0.5773674924% |
| ND51 | Sheridan County, North Dakota | 0.0895886685% |
| ND52 | Sioux County, North Dakota | 0.6666209643% |
| ND53 | Slope County, North Dakota | 0.0470907257% |
| ND54 | Stark County, North Dakota | 3.3526741338% |

| State ID | Qualifying Subdivision | Consolidated State Allocation |
|-----------------|-------------------------------|--------------------------------------|
| ND55 | Steele County, North Dakota | 0.2434939387% |
| ND56 | Stutsman County, North Dakota | 1.9758860377% |
| ND57 | Towner County, North Dakota | 0.1807489391% |
| ND58 | Traill County, North Dakota | 1.0587643476% |
| ND59 | Walsh County, North Dakota | 2.0521094729% |
| ND60 | Ward County, North Dakota | 3.4849842097% |
| ND61 | Wells County, North Dakota | 0.4346604383% |
| ND62 | West Fargo City, North Dakota | 1.8417059171% |
| ND63 | Williams County, North Dakota | 2.3067369406% |
| ND64 | Williston City, North Dakota | 1.5016973817% |

| State ID | Qualifying Subdivision | Consolidated State Allocation |
|-----------------|---|--------------------------------------|
| OH1 | Aberdeen Village, Ohio | 0.0087437716% |
| OH2 | Ada Village, Ohio | 0.0077636351% |
| OH3 | Adams County, Ohio | 0.3473544585% |
| OH4 | Adams Township, Champaign County, Ohio | 0.0001374611% |
| OH5 | Adams Township, Clinton County, Ohio | 0.0003122525% |
| OH6 | Adams Township, Darke County, Ohio | 0.0016731027% |
| OH7 | Adams Township, Monroe County, Ohio | 0.0000311703% |
| OH8 | Adams Township, Muskingum County, Ohio | 0.0001003092% |
| OH9 | Adams Township, Seneca County, Ohio | 0.0003810303% |
| OH10 | Adams Township, Washington County, Ohio | 0.0001169753% |
| OH11 | Adamsville Village, Ohio | 0.0000910884% |
| OH12 | Addyston Village, Ohio | 0.0025217854% |
| OH13 | Adelphi Village, Ohio | 0.0020068066% |
| OH14 | Adena Village, Ohio | 0.0003568983% |
| OH15 | Aid Township, Ohio | 0.0003303244% |
| OH16 | Akron City, Ohio | 0.8812077621% |
| OH17 | Albany Village, Ohio | 0.0019488925% |
| OH18 | Alexander Township, Ohio | 0.0001250626% |
| OH19 | Alexandria Village, Ohio | 0.0005560173% |
| OH20 | Alger Village, Ohio | 0.0005166462% |
| OH21 | Allen County, Ohio | 0.4092999560% |
| OH22 | Allen Township, Darke County, Ohio | 0.0006643202% |

| State ID | Qualifying Subdivision | Consolidated State Allocation |
|-----------------|---|--------------------------------------|
| OH23 | Allen Township, Hancock County, Ohio | 0.0005903230% |
| OH24 | Allen Township, Ottawa County, Ohio | 0.0005976710% |
| OH25 | Allen Township, Union County, Ohio | 0.0028518922% |
| OH26 | Alliance City, Ohio | 0.0889490116% |
| OH27 | Amanda Township, Fairfield County, Ohio | 0.0018577114% |
| OH28 | Amanda Township, Hancock County, Ohio | 0.0001616361% |
| OH29 | Amanda Village, Ohio | 0.0005782400% |
| OH30 | Amberley Village, Ohio | 0.0192140009% |
| OH31 | Amboy Township, Ohio | 0.0017244001% |
| OH32 | Amelia Village, Ohio | 0.0138770427% |
| OH33 | American Township, Ohio | 0.0193901533% |
| OH34 | Ames Township, Ohio | 0.0004272973% |
| OH35 | Amesville Village, Ohio | 0.0000937970% |
| OH36 | Amherst City, Ohio | 0.0344767089% |
| OH37 | Amherst Township, Ohio | 0.0134400730% |
| OH38 | Amsterdam Village, Ohio | 0.0003984552% |
| OH39 | Anderson Township, Ohio | 0.0760877775% |
| OH40 | Andover Township, Ohio | 0.0010566751% |
| OH41 | Andover Village, Ohio | 0.0040505880% |
| OH42 | Anna Village, Ohio | 0.0028751504% |
| OH43 | Ansonia Village, Ohio | 0.0014885693% |
| OH44 | Antioch Village, Ohio | 0.0000311703% |
| OH45 | Antwerp Village, Ohio | 0.0009282725% |
| OH46 | Apple Creek Village, Ohio | 0.0004832518% |
| OH47 | Aquilla Village, Ohio | 0.0000095709% |

| State ID | Qualifying Subdivision | Consolidated State Allocation |
|-----------------|--|--------------------------------------|
| OH48 | Arcadia Village, Ohio | 0.0000210830% |
| OH49 | Arcanum Village, Ohio | 0.0034200188% |
| OH50 | Archbold Village, Ohio | 0.0168893369% |
| OH51 | Arlington Heights Village, Ohio | 0.0024048815% |
| OH52 | Arlington Village, Ohio | 0.0017280808% |
| OH53 | Ashland City, Ohio | 0.0677959091% |
| OH54 | Ashland County, Ohio | 0.2064379332% |
| OH55 | Ashley Village, Ohio | 0.0012125812% |
| OH56 | Ashtabula City, Ohio | 0.0931048204% |
| OH57 | Ashtabula County, Ohio | 0.7429130666% |
| OH58 | Ashtabula Township, Ohio | 0.0174821031% |
| OH59 | Ashville Village, Ohio | 0.0024582550% |
| OH60 | Athalia Village, Ohio | 0.0000173855% |
| OH61 | Athens City, Ohio | 0.0700871751% |
| OH62 | Athens County, Ohio | 0.4584170235% |
| OH63 | Athens Township, Athens County, Ohio | 0.0025846274% |
| OH64 | Athens Township, Harrison County, Ohio | 0.0003148983% |
| OH65 | Attica Village, Ohio | 0.0007921419% |
| OH66 | Atwater Township, Ohio | 0.0004753019% |
| OH67 | Auburn Township, Crawford County, Ohio | 0.0007613308% |
| OH68 | Auburn Township, Geauga County, Ohio | 0.0067953249% |
| OH69 | Auburn Township, Tuscarawas County, Ohio | 0.0000098536% |
| OH70 | Auglaize County, Ohio | 0.1648586210% |
| OH71 | Auglaize Township, Allen County, Ohio | 0.0010226874% |

| State ID | Qualifying Subdivision | Consolidated State Allocation |
|-----------------|--|--------------------------------------|
| OH72 | Auglaize Township, Paulding County, Ohio | 0.0000730923% |
| OH73 | Augusta Township, Ohio | 0.0004684152% |
| OH74 | Aurelius Township, Ohio | 0.0000083554% |
| OH75 | Aurora City, Ohio | 0.0294524674% |
| OH76 | Austinburg Township, Ohio | 0.0004813742% |
| OH77 | Austintown Township, Ohio | 0.0890063352% |
| OH78 | Avon City, Ohio | 0.0729757005% |
| OH79 | Avon Lake City, Ohio | 0.0663140992% |
| OH80 | Bailey Lakes Village, Ohio | 0.0000813388% |
| OH81 | Bainbridge Township, Ohio | 0.0406379571% |
| OH82 | Bainbridge Village, Ohio | 0.0022724133% |
| OH83 | Bairdstown Village, Ohio | 0.0000612234% |
| OH84 | Ballville Township, Ohio | 0.0021521086% |
| OH85 | Baltic Village, Ohio | 0.0009410120% |
| OH86 | Baltimore Village, Ohio | 0.0031532207% |
| OH87 | Barberton City, Ohio | 0.1164193916% |
| OH88 | Barlow Township, Ohio | 0.0003258598% |
| OH89 | Barnesville Village, Ohio | 0.0106861443% |
| OH90 | Barnhill Village, Ohio | 0.0006601909% |
| OH91 | Bartlow Township, Ohio | 0.0001082864% |
| OH92 | Batavia Township, Ohio | 0.0000517157% |
| OH93 | Batavia Village, Ohio | 0.0047750818% |
| OH94 | Batesville Village, Ohio | 0.0000517432% |
| OH95 | Bath Township, Allen County, Ohio | 0.0088564730% |
| OH96 | Bath Township, Greene County, Ohio | 0.0001754181% |

| State ID | Qualifying Subdivision | Consolidated State Allocation |
|-----------------|--|--------------------------------------|
| OH97 | Bath Township, Summit County, Ohio | 0.0489522386% |
| OH98 | Baughman Township, Ohio | 0.0001353105% |
| OH99 | Bay Township, Ohio | 0.0000549583% |
| OH100 | Bay View Village, Ohio | 0.0012986334% |
| OH101 | Bay Village City, Ohio | 0.0295102794% |
| OH102 | Bazetta Township, Ohio | 0.0331455317% |
| OH103 | Beach City Village, Ohio | 0.0006531299% |
| OH104 | Beachwood City, Ohio | 0.0573216138% |
| OH105 | Beallsville Village, Ohio | 0.0001580913% |
| OH106 | Bearfield Township, Ohio | 0.0005486478% |
| OH107 | Beaver Township, Mahoning County, Ohio | 0.0148139167% |
| OH108 | Beaver Township, Pike County, Ohio | 0.0003380168% |
| OH109 | Beaver Village, Ohio | 0.0001859093% |
| OH110 | Beavercreek City, Ohio | 0.0843658046% |
| OH111 | Beavercreek Township, Ohio | 0.1348759090% |
| OH112 | Beaverdam Village, Ohio | 0.0000749971% |
| OH113 | Bedford City, Ohio | 0.0429793572% |
| OH114 | Bedford Heights City, Ohio | 0.0386687782% |
| OH115 | Bedford Township, Ohio | 0.0000306151% |
| OH116 | Bellaire Village, Ohio | 0.0010264323% |
| OH117 | Bellbrook City, Ohio | 0.0237949542% |
| OH118 | Belle Center Village, Ohio | 0.0005231767% |
| OH119 | Belle Valley Village, Ohio | 0.0001073626% |
| OH120 | Bellefontaine City, Ohio | 0.0729400123% |
| OH121 | Bellevue City, Ohio | 0.0299834456% |
| OH122 | Bellville Village, Ohio | 0.0011239941% |

| State ID | Qualifying Subdivision | Consolidated State Allocation |
|-----------------|---|--------------------------------------|
| OH123 | Belmont County, Ohio | 0.4904799617% |
| OH124 | Belmont Village, Ohio | 0.0011248573% |
| OH125 | Belmore Village, Ohio | 0.0002483511% |
| OH126 | Beloit Village, Ohio | 0.0037587550% |
| OH127 | Belpre City, Ohio | 0.0099429019% |
| OH128 | Belpre Township, Ohio | 0.0009358025% |
| OH129 | Bennington Township, Licking County, Ohio | 0.0005560173% |
| OH130 | Bennington Township, Morrow County, Ohio | 0.0001476031% |
| OH131 | Bentleyville Village, Ohio | 0.0019992236% |
| OH132 | Benton Ridge Village, Ohio | 0.0000914068% |
| OH133 | Benton Township, Hocking County, Ohio | 0.0001089904% |
| OH134 | Benton Township, Ottawa County, Ohio | 0.0007968947% |
| OH135 | Benton Township, Paulding County, Ohio | 0.0002485139% |
| OH136 | Benton Township, Pike County, Ohio | 0.0003718185% |
| OH137 | Berea City, Ohio | 0.0293403849% |
| OH138 | Bergholz Village, Ohio | 0.0002390731% |
| OH139 | Berkey Village, Ohio | 0.0003639406% |
| OH140 | Berkshire Township, Ohio | 0.0000742397% |
| OH141 | Berlin Heights Village, Ohio | 0.0009142379% |
| OH142 | Berlin Township, Delaware County, Ohio | 0.0000164977% |
| OH143 | Berlin Township, Erie County, Ohio | 0.0001350579% |
| OH144 | Berlin Township, Holmes County, Ohio | 0.0000814306% |

| State ID | Qualifying Subdivision | Consolidated State Allocation |
|-----------------|--|--------------------------------------|
| OH145 | Berlin Township, Mahoning County, Ohio | 0.0014985886% |
| OH146 | Bern Township, Ohio | 0.0001354845% |
| OH147 | Berne Township, Ohio | 0.0001629571% |
| OH148 | Bethel Township, Clark County, Ohio | 0.0138134025% |
| OH149 | Bethel Township, Monroe County, Ohio | 0.0000498724% |
| OH150 | Bethel Village, Ohio | 0.0057576798% |
| OH151 | Bethesda Village, Ohio | 0.0006889751% |
| OH152 | Bethlehem Township, Coshocton County, Ohio | 0.0000765378% |
| OH153 | Bethlehem Township, Stark County, Ohio | 0.0015140738% |
| OH154 | Bettsville Village, Ohio | 0.0009525757% |
| OH155 | Beverly Village, Ohio | 0.0019551589% |
| OH156 | Bexley City, Ohio | 0.0458668476% |
| OH157 | Big Island Township, Ohio | 0.0005578783% |
| OH158 | Black Creek Township, Ohio | 0.0001534027% |
| OH159 | Blakeslee Village, Ohio | 0.0000628635% |
| OH160 | Blanchard Township, Hancock County, Ohio | 0.0001475808% |
| OH161 | Blanchard Township, Putnam County, Ohio | 0.0006457128% |
| OH162 | Blanchester Village, Ohio | 0.0114641267% |
| OH163 | Blendon Township, Ohio | 0.0282639366% |
| OH164 | Bloom Township, Fairfield County, Ohio | 0.0118551321% |
| OH165 | Bloom Township, Morgan County, Ohio | 0.0001713719% |

| State ID | Qualifying Subdivision | Consolidated State Allocation |
|-----------------|---|--------------------------------------|
| OH166 | Bloom Township, Scioto County, Ohio | 0.0000852977% |
| OH167 | Bloom Township, Seneca County, Ohio | 0.0009926842% |
| OH168 | Bloomdale Village, Ohio | 0.0005693772% |
| OH169 | Bloomfield Township, Jackson County, Ohio | 0.0013260530% |
| OH170 | Bloomfield Township, Logan County, Ohio | 0.0000099754% |
| OH171 | Bloomington Village, Ohio | 0.0002078369% |
| OH172 | Bloomington Village, Ohio | 0.0002231349% |
| OH173 | Bloomington Township, Ohio | 0.0001784118% |
| OH174 | Bloomville Village, Ohio | 0.0004411930% |
| OH175 | Blue Ash City, Ohio | 0.0851895858% |
| OH176 | Blue Creek Township, Ohio | 0.0000767469% |
| OH177 | Blue Rock Township, Ohio | 0.0001103402% |
| OH178 | Bluffton Village, Ohio | 0.0052836661% |
| OH179 | Boardman Township, Ohio | 0.1408673271% |
| OH180 | Bokescreek Township, Ohio | 0.0013367015% |
| OH181 | Bolivar Village, Ohio | 0.0004434118% |
| OH182 | Boston Heights Village, Ohio | 0.0077201699% |
| OH183 | Boston Township, Ohio | 0.0003662503% |
| OH184 | Botkins Village, Ohio | 0.0019522626% |
| OH185 | Bowerston Village, Ohio | 0.0000572542% |
| OH186 | Bowersville Village, Ohio | 0.0000916319% |
| OH187 | Bowling Green City, Ohio | 0.0752741164% |
| OH188 | Bowling Green Township, Ohio | 0.0000370678% |
| OH189 | Braceville Township, Ohio | 0.0037680877% |
| OH190 | Bradford Village, Ohio | 0.0028661348% |

| State ID | Qualifying Subdivision | Consolidated State Allocation |
|-----------------|--|--------------------------------------|
| OH191 | Bradner Village, Ohio | 0.0009183503% |
| OH192 | Brady Lake Village, Ohio | 0.0002559318% |
| OH193 | Brady Township, Ohio | 0.0005029083% |
| OH194 | Bratenahl Village, Ohio | 0.0051323943% |
| OH195 | Bratton Township, Ohio | 0.0000790580% |
| OH196 | Brecksville City, Ohio | 0.0241013127% |
| OH197 | Bremen Village, Ohio | 0.0006844200% |
| OH198 | Brewster Village, Ohio | 0.0058880648% |
| OH199 | Brice Village, Ohio | 0.0005574892% |
| OH200 | Bridgeport Village, Ohio | 0.0050477971% |
| OH201 | Bridgewater Township, Ohio | 0.0004164709% |
| OH202 | Brighton Township, Ohio | 0.0000194784% |
| OH203 | Brimfield Township, Ohio | 0.0111960000% |
| OH204 | Bristol Township, Morgan County, Ohio | 0.0001285289% |
| OH205 | Bristol Township, Trumbull County, Ohio | 0.0252513027% |
| OH206 | Broadview Heights City, Ohio | 0.0226789401% |
| OH207 | Bronson Township, Ohio | 0.0009334281% |
| OH208 | Brook Park City, Ohio | 0.0389572037% |
| OH209 | Brookfield Township, Noble County, Ohio | 0.0000517432% |
| OH210 | Brookfield Township, Trumbull County, Ohio | 0.0346459468% |
| OH211 | Brooklyn City, Ohio | 0.0212407634% |
| OH212 | Brooklyn Heights Village, Ohio | 0.0100909430% |
| OH213 | Brookside Village, Ohio | 0.0001124857% |
| OH214 | Brookville City, Ohio | 0.0216648650% |
| OH215 | Broughton Village, Ohio | 0.0000073092% |

| State ID | Qualifying Subdivision | Consolidated State Allocation |
|-----------------|--|--------------------------------------|
| OH216 | Brown County, Ohio | 0.4653422837% |
| OH217 | Brown Township, Carroll County, Ohio | 0.0009477238% |
| OH218 | Brown Township, Darke County, Ohio | 0.0007873425% |
| OH219 | Brown Township, Delaware County, Ohio | 0.0000082489% |
| OH220 | Brown Township, Franklin County, Ohio | 0.0003894787% |
| OH221 | Brown Township, Knox County, Ohio | 0.0039027192% |
| OH222 | Brown Township, Miami County, Ohio | 0.0006132702% |
| OH223 | Brown Township, Paulding County, Ohio | 0.0001315662% |
| OH224 | Brown Township, Vinton County, Ohio | 0.0000390135% |
| OH225 | Brunswick City, Ohio | 0.1197413086% |
| OH226 | Brunswick Hills Township, Ohio | 0.0200631640% |
| OH227 | Brush Creek Township, Jefferson County, Ohio | 0.0001275057% |
| OH228 | Brush Creek Township, Scioto County, Ohio | 0.0011088700% |
| OH229 | Brushcreek Township, Ohio | 0.0059850824% |
| OH230 | Bryan City, Ohio | 0.0285400457% |
| OH231 | Buchtel Village, Ohio | 0.0001849243% |
| OH232 | Buckeye Lake Village, Ohio | 0.0040562680% |
| OH233 | Buckland Village, Ohio | 0.0001068314% |
| OH234 | Bucks Township, Ohio | 0.0002857543% |
| OH235 | Bucyrus City, Ohio | 0.0467130847% |
| OH236 | Bucyrus Township, Ohio | 0.0002175231% |

| State ID | Qualifying Subdivision | Consolidated State Allocation |
|-----------------|--|--------------------------------------|
| OH237 | Buffalo Township, Ohio | 0.0000689910% |
| OH238 | Burbank Village, Ohio | 0.0001559017% |
| OH239 | Burgoon Village, Ohio | 0.0001532454% |
| OH240 | Burkettsville Village, Ohio | 0.0000203512% |
| OH241 | Burlington Township, Ohio | 0.0012973736% |
| OH242 | Burton Township, Ohio | 0.0022682986% |
| OH243 | Burton Village, Ohio | 0.0036177927% |
| OH244 | Butler County, Ohio | 2.6887406714% |
| OH245 | Butler Township, Columbiana County, Ohio | 0.0017704304% |
| OH246 | Butler Township, Darke County, Ohio | 0.0006643202% |
| OH247 | Butler Township, Mercer County, Ohio | 0.0021025197% |
| OH248 | Butler Township, Montgomery County, Ohio | 0.0308007959% |
| OH249 | Butler Township, Richland County, Ohio | 0.0003925059% |
| OH250 | Butler Village, Ohio | 0.0004817118% |
| OH251 | Butlerville Village, Ohio | 0.0001866800% |
| OH252 | Byesville Village, Ohio | 0.0018493145% |
| OH253 | Byrd Township, Ohio | 0.0018293707% |
| OH254 | Cadiz Township, Ohio | 0.0013359320% |
| OH255 | Cadiz Village, Ohio | 0.0042081859% |
| OH256 | Caesarscreek Township, Ohio | 0.0004643421% |
| OH257 | Cairo Village, Ohio | 0.0000409075% |
| OH258 | Caldwell Village, Ohio | 0.0017937650% |
| OH259 | Caledonia Village, Ohio | 0.0007098142% |
| OH260 | Cambridge City, Ohio | 0.0668200845% |
| OH261 | Cambridge Township, Ohio | 0.0000951853% |

| State ID | Qualifying Subdivision | Consolidated State Allocation |
|-----------------|---------------------------------------|--------------------------------------|
| OH262 | Camden Township, Ohio | 0.0003116539% |
| OH263 | Camden Village, Ohio | 0.0031099397% |
| OH264 | Camp Creek Township, Ohio | 0.0001943597% |
| OH265 | Campbell City, Ohio | 0.0206854359% |
| OH266 | Canaan Township, Morrow County, Ohio | 0.0000885618% |
| OH267 | Canaan Township, Wayne County, Ohio | 0.0002435589% |
| OH268 | Canal Fulton City, Ohio | 0.0143391696% |
| OH269 | Canal Winchester City, Ohio | 0.0017001990% |
| OH270 | Canfield City, Ohio | 0.0340253310% |
| OH271 | Canfield Township, Ohio | 0.0024198521% |
| OH272 | Canton City, Ohio | 0.4906093929% |
| OH273 | Canton Township, Ohio | 0.0238293446% |
| OH274 | Cardington Village, Ohio | 0.0026450469% |
| OH275 | Carey Village, Ohio | 0.0048237347% |
| OH276 | Carlisle Township, Ohio | 0.0046455904% |
| OH277 | Carlisle Village, Ohio | 0.0081658806% |
| OH278 | Carroll County, Ohio | 0.1274960868% |
| OH279 | Carroll Township, Ohio | 0.0031394902% |
| OH280 | Carroll Village, Ohio | 0.0008718207% |
| OH281 | Carrollton Village, Ohio | 0.0061329714% |
| OH282 | Carryall Township, Ohio | 0.0000511646% |
| OH283 | Carthage Township, Ohio | 0.0002397033% |
| OH284 | Cass Township, Muskingum County, Ohio | 0.0002006185% |
| OH285 | Cass Township, Richland County, Ohio | 0.0007850118% |
| OH286 | Casstown Village, Ohio | 0.0005337723% |

| State ID | Qualifying Subdivision | Consolidated State Allocation |
|-----------------|--|--------------------------------------|
| OH287 | Castalia Village, Ohio | 0.0011427974% |
| OH288 | Castine Village, Ohio | 0.0005289957% |
| OH289 | Catawba Island Township, Ohio | 0.0060247984% |
| OH290 | Catawba Village, Ohio | 0.0002313575% |
| OH291 | Cecil Village, Ohio | 0.0000109638% |
| OH292 | Cedarville Township, Ohio | 0.0036837809% |
| OH293 | Cedarville Village, Ohio | 0.0036321873% |
| OH294 | Celina City, Ohio | 0.0165674940% |
| OH295 | Center Township, Carroll County, Ohio | 0.0001634007% |
| OH296 | Center Township, Columbiana County, Ohio | 0.0003327877% |
| OH297 | Center Township, Guernsey County, Ohio | 0.0001903706% |
| OH298 | Center Township, Mercer County, Ohio | 0.0004241134% |
| OH299 | Center Township, Monroe County, Ohio | 0.0005361288% |
| OH300 | Center Township, Morgan County, Ohio | 0.0000535537% |
| OH301 | Center Township, Noble County, Ohio | 0.0001724774% |
| OH302 | Center Township, Williams County, Ohio | 0.0005107662% |
| OH303 | Center Township, Wood County, Ohio | 0.0002510158% |
| OH304 | Centerburg Village, Ohio | 0.0041342364% |
| OH305 | Centerville City, Ohio | 0.0591550598% |
| OH306 | Centerville Village, Ohio | 0.0005060807% |
| OH307 | Cessna Township, Ohio | 0.0001110677% |
| OH308 | Chagrin Falls Township, Ohio | 0.0000039510% |

| State ID | Qualifying Subdivision | Consolidated State Allocation |
|-----------------|--|--------------------------------------|
| OH309 | Chagrin Falls Village, Ohio | 0.0125168784% |
| OH310 | Champaign County, Ohio | 0.2269483026% |
| OH311 | Champion Township, Ohio | 0.0283714840% |
| OH312 | Chardon City, Ohio | 0.0479405386% |
| OH313 | Chardon Township, Ohio | 0.0039336317% |
| OH314 | Charlestown Township, Ohio | 0.0000121872% |
| OH315 | Chatfield Township, Ohio | 0.0008265878% |
| OH316 | Chatfield Village, Ohio | 0.0000870092% |
| OH317 | Chatham Township, Ohio | 0.0003778818% |
| OH318 | Chauncey Village, Ohio | 0.0000833751% |
| OH319 | Cherry Fork Village, Ohio | 0.0004264208% |
| OH320 | Cherry Valley Township, Ohio | 0.0004696334% |
| OH321 | Chesapeake Village, Ohio | 0.0021905725% |
| OH322 | Cheshire Township, Ohio | 0.0010496489% |
| OH323 | Cheshire Village, Ohio | 0.0001686936% |
| OH324 | Chester Township, Clinton County, Ohio | 0.0019181224% |
| OH325 | Chester Township, Geauga County, Ohio | 0.0252766944% |
| OH326 | Chester Township, Morrow County, Ohio | 0.0005136587% |
| OH327 | Chester Township, Wayne County, Ohio | 0.0004213956% |
| OH328 | Chesterhill Village, Ohio | 0.0000958805% |
| OH329 | Chesterville Village, Ohio | 0.0000531371% |
| OH330 | Cheviot City, Ohio | 0.0177109500% |
| OH331 | Chickasaw Village, Ohio | 0.0003251707% |
| OH332 | Chillicothe City, Ohio | 0.3116747707% |
| OH333 | Chilo Village, Ohio | 0.0001537865% |

| State ID | Qualifying Subdivision | Consolidated State Allocation |
|-----------------|--|--------------------------------------|
| OH334 | Chippewa Lake Village, Ohio | 0.0005077787% |
| OH335 | Chippewa Township, Ohio | 0.0025863636% |
| OH336 | Christiansburg Village, Ohio | 0.0002537744% |
| OH337 | Cincinnati City, Ohio | 1.9225774768% |
| OH338 | Circleville City, Ohio | 0.3452050773% |
| OH339 | Circleville Township, Ohio | 0.0006412839% |
| OH340 | Claibourne Township, Ohio | 0.0000211028% |
| OH341 | Claridon Township, Ohio | 0.0025745668% |
| OH342 | Clarington Village, Ohio | 0.0000498724% |
| OH343 | Clark County, Ohio | 1.2151983585% |
| OH344 | Clark Township, Brown County, Ohio | 0.0053640868% |
| OH345 | Clark Township, Clinton County, Ohio | 0.0010928837% |
| OH346 | Clarksburg Village, Ohio | 0.0000295119% |
| OH347 | Clarksfield Township, Ohio | 0.0007412517% |
| OH348 | Clarksville Village, Ohio | 0.0004237712% |
| OH349 | Clay Center Village, Ohio | 0.0000618280% |
| OH350 | Clay Township, Auglaize County, Ohio | 0.0004451307% |
| OH351 | Clay Township, Highland County, Ohio | 0.0003613635% |
| OH352 | Clay Township, Montgomery County, Ohio | 0.0058148642% |
| OH353 | Clay Township, Muskingum County, Ohio | 0.0004012369% |
| OH354 | Clay Township, Ottawa County, Ohio | 0.0026311263% |
| OH355 | Clay Township, Scioto County, Ohio | 0.0064826249% |

| State ID | Qualifying Subdivision | Consolidated State Allocation |
|-----------------|---|--------------------------------------|
| OH356 | Clay Township, Tuscarawas County, Ohio | 0.0000492680% |
| OH357 | Clayton City, Ohio | 0.0375148659% |
| OH358 | Clayton Township, Ohio | 0.0004303120% |
| OH359 | Clear Creek Township, Ohio | 0.0874295648% |
| OH360 | Clearcreek Township, Ohio | 0.0010918129% |
| OH361 | Clermont County, Ohio | 1.9148422650% |
| OH362 | Cleveland City, Ohio | 1.8006406770% |
| OH363 | Cleveland Heights City, Ohio | 0.0861404621% |
| OH364 | Cleves Village, Ohio | 0.0031981583% |
| OH365 | Clifton Village, Ohio | 0.0002996729% |
| OH366 | Clinton County, Ohio | 0.4003299792% |
| OH367 | Clinton Township, Franklin County, Ohio | 0.0107832149% |
| OH368 | Clinton Township, Fulton County, Ohio | 0.0006481787% |
| OH369 | Clinton Township, Seneca County, Ohio | 0.0007420064% |
| OH370 | Clinton Township, Shelby County, Ohio | 0.0005501831% |
| OH371 | Clinton Township, Vinton County, Ohio | 0.0002860993% |
| OH372 | Clinton Township, Wayne County, Ohio | 0.0001933007% |
| OH373 | Clinton Village, Ohio | 0.0011373034% |
| OH374 | Cloverdale Village, Ohio | 0.0001986809% |
| OH375 | Clyde City, Ohio | 0.0219912947% |
| OH376 | Coal Grove Village, Ohio | 0.0050070228% |
| OH377 | Coal Township, Jackson County, Ohio | 0.0004972699% |

| State ID | Qualifying Subdivision | Consolidated State Allocation |
|-----------------|--|--------------------------------------|
| OH378 | Coal Township, Perry County, Ohio | 0.0003550074% |
| OH379 | Coalton Village, Ohio | 0.0024310971% |
| OH380 | Coitsville Township, Ohio | 0.0048028536% |
| OH381 | Coldwater Village, Ohio | 0.0054593322% |
| OH382 | Colerain Township, Belmont County, Ohio | 0.0006046108% |
| OH383 | Colerain Township, Hamilton County, Ohio | 0.1398087860% |
| OH384 | College Corner Village, Ohio | 0.0022611881% |
| OH385 | College Township, Ohio | 0.0028608916% |
| OH386 | Columbia Township, Hamilton County, Ohio | 0.0091268592% |
| OH387 | Columbia Township, Lorain County, Ohio | 0.0044508068% |
| OH388 | Columbia Township, Meigs County, Ohio | 0.0000676625% |
| OH389 | Columbiana City, Ohio | 0.0212455929% |
| OH390 | Columbiana County, Ohio | 0.6832396894% |
| OH391 | Columbus City, Ohio | 4.0358741733% |
| OH392 | Columbus Grove Village, Ohio | 0.0013907661% |
| OH393 | Commercial Point Village, Ohio | 0.0008841945% |
| OH394 | Concord Township, Delaware County, Ohio | 0.0132064120% |
| OH395 | Concord Township, Fayette County, Ohio | 0.0003201811% |
| OH396 | Concord Township, Highland County, Ohio | 0.0000677557% |
| OH397 | Concord Township, Lake County, Ohio | 0.0329119594% |
| OH398 | Concord Township, Miami County, Ohio | 0.0048266640% |

| State ID | Qualifying Subdivision | Consolidated State Allocation |
|-----------------|---|--------------------------------------|
| OH399 | Concord Township, Ross County, Ohio | 0.0034233759% |
| OH400 | Conesville Village, Ohio | 0.0001949904% |
| OH401 | Congress Township, Morrow County, Ohio | 0.0000354247% |
| OH402 | Congress Township, Wayne County, Ohio | 0.0000386601% |
| OH403 | Congress Village, Ohio | 0.0001394121% |
| OH404 | Conneaut City, Ohio | 0.0500864015% |
| OH405 | Continental Village, Ohio | 0.0013742094% |
| OH406 | Convoy Village, Ohio | 0.0015735393% |
| OH407 | Coolville Village, Ohio | 0.0002918128% |
| OH408 | Copley Township, Ohio | 0.0644889601% |
| OH409 | Corning Village, Ohio | 0.0010865378% |
| OH410 | Cortland City, Ohio | 0.0349699000% |
| OH411 | Corwin Village, Ohio | 0.0004993129% |
| OH412 | Coshocton City, Ohio | 0.0177337984% |
| OH413 | Coshocton County, Ohio | 0.1889793769% |
| OH414 | Coventry Township, Ohio | 0.0112670146% |
| OH415 | Covington Village, Ohio | 0.0077226624% |
| OH416 | Craig Beach Village, Ohio | 0.0004176394% |
| OH417 | Cranberry Township, Ohio | 0.0001631423% |
| OH418 | Crane Township, Paulding County, Ohio | 0.0001169477% |
| OH419 | Crane Township, Wyandot County, Ohio | 0.0005667045% |
| OH420 | Crawford County, Ohio | 0.2595376809% |
| OH421 | Crawford Township, Coshocton County, Ohio | 0.0002372670% |

| State ID | Qualifying Subdivision | Consolidated State Allocation |
|-----------------|---|--------------------------------------|
| OH422 | Crawford Township, Wyandot County, Ohio | 0.0001079437% |
| OH423 | Crestline Village, Ohio | 0.0166501207% |
| OH424 | Creston Village, Ohio | 0.0007596505% |
| OH425 | Cridersville Village, Ohio | 0.0045581388% |
| OH426 | Crooksville Village, Ohio | 0.0043353934% |
| OH427 | Crosby Township, Ohio | 0.0044757516% |
| OH428 | Cross Creek Township, Ohio | 0.0061202713% |
| OH429 | Crown City Village, Ohio | 0.0005435682% |
| OH430 | Cumberland Village, Ohio | 0.0007050617% |
| OH431 | Custar Village, Ohio | 0.0000244893% |
| OH432 | Cuyahoga Falls City, Ohio | 0.1811685822% |
| OH433 | Cuyahoga Heights Village, Ohio | 0.0193798260% |
| OH434 | Cygnets Village, Ohio | 0.0002510158% |
| OH435 | Cynthian Township, Ohio | 0.0000266218% |
| OH436 | Dallas Township, Ohio | 0.0001522662% |
| OH437 | Dalton Village, Ohio | 0.0011945985% |
| OH438 | Damascus Township, Ohio | 0.0007850761% |
| OH439 | Danbury Township, Ohio | 0.0038539475% |
| OH440 | Danville Village, Ohio | 0.0021828768% |
| OH441 | Darby Township, Madison County, Ohio | 0.0011346056% |
| OH442 | Darby Township, Union County, Ohio | 0.0004220559% |
| OH443 | Darbyville Village, Ohio | 0.0000242911% |
| OH444 | Darke County, Ohio | 0.2651621760% |
| OH445 | Dayton City, Ohio | 1.3353086202% |
| OH446 | De Graff Village, Ohio | 0.0013067754% |

| State ID | Qualifying Subdivision | Consolidated State Allocation |
|-----------------|---|--------------------------------------|
| OH447 | Decatur Township, Lawrence County, Ohio | 0.0001043130% |
| OH448 | Decatur Township, Washington County, Ohio | 0.0001169753% |
| OH449 | Deer Park City, Ohio | 0.0107468140% |
| OH450 | Deercreek Township, Ohio | 0.0004275226% |
| OH451 | Deerfield Township, Portage County, Ohio | 0.0008693556% |
| OH452 | Deerfield Township, Ross County, Ohio | 0.0015346168% |
| OH453 | Deerfield Township, Warren County, Ohio | 0.1151454582% |
| OH454 | Deersville Village, Ohio | 0.0000209231% |
| OH455 | Defiance City, Ohio | 0.0658767007% |
| OH456 | Defiance County, Ohio | 0.1709704524% |
| OH457 | Defiance Township, Ohio | 0.0007172505% |
| OH458 | Delaware City, Ohio | 0.1151374756% |
| OH459 | Delaware County, Ohio | 0.4816174702% |
| OH460 | Delaware Township, Defiance County, Ohio | 0.0015007088% |
| OH461 | Delaware Township, Delaware County, Ohio | 0.0075064553% |
| OH462 | Delaware Township, Hancock County, Ohio | 0.0001335254% |
| OH463 | Delhi Township, Ohio | 0.0630446356% |
| OH464 | Dellroy Village, Ohio | 0.0002505477% |
| OH465 | Delphos City, Ohio | 0.0171051813% |
| OH466 | Delta Village, Ohio | 0.0085241620% |
| OH467 | Dennison Village, Ohio | 0.0062570335% |
| OH468 | Deshler Village, Ohio | 0.0009475056% |
| OH469 | Dexter City Village, Ohio | 0.0000689910% |

| State ID | Qualifying Subdivision | Consolidated State Allocation |
|-----------------|---|--------------------------------------|
| OH470 | Dillonvale Village, Ohio | 0.0012431801% |
| OH471 | Dinsmore Township, Ohio | 0.0004170743% |
| OH472 | Dodson Township, Ohio | 0.0105924667% |
| OH473 | Donnelsville Village, Ohio | 0.0002721853% |
| OH474 | Dorset Township, Ohio | 0.0001174083% |
| OH475 | Dover City, Ohio | 0.0416708574% |
| OH476 | Dover Township, Athens County, Ohio | 0.0005002505% |
| OH477 | Dover Township, Tuscarawas County, Ohio | 0.0000886824% |
| OH478 | Dover Township, Union County, Ohio | 0.0005124965% |
| OH479 | Doylestown Village, Ohio | 0.0020721837% |
| OH480 | Dresden Village, Ohio | 0.0028086586% |
| OH481 | Dublin City, Ohio | 0.0949912950% |
| OH482 | Dublin Township, Ohio | 0.0004331371% |
| OH483 | Duchouquet Township, Ohio | 0.0010861190% |
| OH484 | Dunham Township, Ohio | 0.0004344797% |
| OH485 | Dunkirk Village, Ohio | 0.0005233559% |
| OH486 | Dupont Village, Ohio | 0.0006622696% |
| OH487 | Eagle Township, Brown County, Ohio | 0.0090538344% |
| OH488 | Eagle Township, Vinton County, Ohio | 0.0002210767% |
| OH489 | East Canton Village, Ohio | 0.0024838727% |
| OH490 | East Cleveland City, Ohio | 0.0558083674% |
| OH491 | East Liverpool City, Ohio | 0.0368861843% |
| OH492 | East Palestine Village, Ohio | 0.0165861370% |
| OH493 | East Sparta Village, Ohio | 0.0004354199% |
| OH494 | East Union Township, Ohio | 0.0003556733% |

| State ID | Qualifying Subdivision | Consolidated State Allocation |
|-----------------|---|--------------------------------------|
| OH495 | Eastlake City, Ohio | 0.0700788770% |
| OH496 | Eaton City, Ohio | 0.0615604375% |
| OH497 | Eaton Township, Ohio | 0.0004480024% |
| OH498 | Eden Township, Licking County, Ohio | 0.0004448138% |
| OH499 | Eden Township, Seneca County, Ohio | 0.0001102982% |
| OH500 | Eden Township, Wyandot County, Ohio | 0.0000944507% |
| OH501 | Edgerton Village, Ohio | 0.0042354308% |
| OH502 | Edinburg Township, Ohio | 0.0011740363% |
| OH503 | Edison Village, Ohio | 0.0001948360% |
| OH504 | Edon Village, Ohio | 0.0013908558% |
| OH505 | Eldorado Village, Ohio | 0.0003273621% |
| OH506 | Elgin Village, Ohio | 0.0000619504% |
| OH507 | Elida Village, Ohio | 0.0011181382% |
| OH508 | Elizabeth Township, Lawrence County, Ohio | 0.0009562023% |
| OH509 | Elizabeth Township, Miami County, Ohio | 0.0000454274% |
| OH510 | Elk Township, Noble County, Ohio | 0.0000344955% |
| OH511 | Elk Township, Vinton County, Ohio | 0.0002600903% |
| OH512 | Elkrun Township, Ohio | 0.0004259682% |
| OH513 | Ellsworth Township, Ohio | 0.0001965362% |
| OH514 | Elmore Village, Ohio | 0.0016556174% |
| OH515 | Elmwood Place Village, Ohio | 0.0045008025% |
| OH516 | Elyria City, Ohio | 0.2638149975% |
| OH517 | Elyria Township, Ohio | 0.0007693955% |

| State ID | Qualifying Subdivision | Consolidated State Allocation |
|-----------------|---|--------------------------------------|
| OH518 | Empire Village, Ohio | 0.0010041070% |
| OH519 | Englewood City, Ohio | 0.0628005329% |
| OH520 | Enon Village, Ohio | 0.0038378123% |
| OH521 | Erie County, Ohio | 0.4532438208% |
| OH522 | Erie Township, Ohio | 0.0006045408% |
| OH523 | Euclid City, Ohio | 0.0936790366% |
| OH524 | Evendale Village, Ohio | 0.0340357530% |
| OH525 | Fairborn City, Ohio | 0.1544298717% |
| OH526 | Fairfax Village, Ohio | 0.0079411190% |
| OH527 | Fairfield City, Ohio | 0.2893759753% |
| OH528 | Fairfield County, Ohio | 0.6244843622% |
| OH529 | Fairfield Township, Butler County, Ohio | 0.0801075425% |
| OH530 | Fairfield Township, Columbiana County, Ohio | 0.0024759402% |
| OH531 | Fairfield Township, Huron County, Ohio | 0.0006726173% |
| OH532 | Fairfield Township, Tuscarawas County, Ohio | 0.0004138510% |
| OH533 | Fairfield Township, Washington County, Ohio | 0.0000501323% |
| OH534 | Fairlawn City, Ohio | 0.0675346202% |
| OH535 | Fairport Harbor Village, Ohio | 0.0091069372% |
| OH536 | Fairview Park City, Ohio | 0.0218966352% |
| OH537 | Fairview Village, Ohio | 0.0000924858% |
| OH538 | Falls Township, Hocking County, Ohio | 0.0002873384% |
| OH539 | Falls Township, Muskingum County, Ohio | 0.0022068032% |
| OH540 | Farmer Township, Ohio | 0.0002869002% |

| State ID | Qualifying Subdivision | Consolidated State Allocation |
|-----------------|--|--------------------------------------|
| OH541 | Farmersville Village, Ohio | 0.0013667928% |
| OH542 | Farmington Township, Ohio | 0.0015345154% |
| OH543 | Fayette County, Ohio | 0.2554820842% |
| OH544 | Fayette Township, Ohio | 0.0013386832% |
| OH545 | Fayette Village, Ohio | 0.0012352086% |
| OH546 | Fayetteville Village, Ohio | 0.0029455968% |
| OH547 | Fearing Township, Ohio | 0.0004177690% |
| OH548 | Felicity Village, Ohio | 0.0030684641% |
| OH549 | Findlay City, Ohio | 0.1162163280% |
| OH550 | Fitchville Township, Ohio | 0.0003431721% |
| OH551 | Flatrock Township, Ohio | 0.0001691974% |
| OH552 | Fletcher Village, Ohio | 0.0012151836% |
| OH553 | Florence Township, Erie County, Ohio | 0.0013194115% |
| OH554 | Florence Township, Williams County, Ohio | 0.0002671700% |
| OH555 | Florida Village, Ohio | 0.0015566164% |
| OH556 | Flushing Township, Ohio | 0.0005905501% |
| OH557 | Flushing Village, Ohio | 0.0004640036% |
| OH558 | Forest Park City, Ohio | 0.0861415180% |
| OH559 | Forest Village, Ohio | 0.0023324226% |
| OH560 | Fort Jennings Village, Ohio | 0.0004221969% |
| OH561 | Fort Loramie Village, Ohio | 0.0012778446% |
| OH562 | Fort Recovery Village, Ohio | 0.0009926059% |
| OH563 | Fostoria City, Ohio | 0.0512205361% |
| OH564 | Fowler Township, Ohio | 0.0047569976% |
| OH565 | Frankfort Village, Ohio | 0.0079678326% |
| OH566 | Franklin City, Ohio | 0.0535002847% |

| State ID | Qualifying Subdivision | Consolidated State Allocation |
|-----------------|--|--------------------------------------|
| OH567 | Franklin County, Ohio | 5.7883029997% |
| OH568 | Franklin Township, Adams County, Ohio | 0.0010014012% |
| OH569 | Franklin Township, Brown County, Ohio | 0.0023874837% |
| OH570 | Franklin Township, Clermont County, Ohio | 0.0034132353% |
| OH571 | Franklin Township, Columbiana County, Ohio | 0.0006123293% |
| OH572 | Franklin Township, Coshocton County, Ohio | 0.0002449208% |
| OH573 | Franklin Township, Darke County, Ohio | 0.0004797868% |
| OH574 | Franklin Township, Franklin County, Ohio | 0.0440874644% |
| OH575 | Franklin Township, Fulton County, Ohio | 0.0000733787% |
| OH576 | Franklin Township, Jackson County, Ohio | 0.0003038871% |
| OH577 | Franklin Township, Mercer County, Ohio | 0.0012091744% |
| OH578 | Franklin Township, Portage County, Ohio | 0.0001990581% |
| OH579 | Franklin Township, Richland County, Ohio | 0.0008563765% |
| OH580 | Franklin Township, Shelby County, Ohio | 0.0011802315% |
| OH581 | Franklin Township, Tuscarawas County, Ohio | 0.0031235899% |
| OH582 | Franklin Township, Warren County, Ohio | 0.0035372089% |
| OH583 | Frazeyburg Village, Ohio | 0.0003209896% |
| OH584 | Fredericksburg Village, Ohio | 0.0001198464% |

| State ID | Qualifying Subdivision | Consolidated State Allocation |
|-----------------|--|--------------------------------------|
| OH585 | Fredericktown Village, Ohio | 0.0055729507% |
| OH586 | Freedom Township, Portage County, Ohio | 0.0004265530% |
| OH587 | Freedom Township, Wood County, Ohio | 0.0012305895% |
| OH588 | Freeport Township, Ohio | 0.0002576440% |
| OH589 | Freeport Village, Ohio | 0.0001049661% |
| OH590 | Fremont City, Ohio | 0.0724844646% |
| OH591 | Fulton County, Ohio | 0.1830065436% |
| OH592 | Fulton Village, Ohio | 0.0001234266% |
| OH593 | Fultonham Village, Ohio | 0.0000100309% |
| OH594 | Gahanna City, Ohio | 0.0724048588% |
| OH595 | Galena Village, Ohio | 0.0001402305% |
| OH596 | Galion City, Ohio | 0.0440049221% |
| OH597 | Gallia County, Ohio | 0.3272280412% |
| OH598 | Gallipolis Village, Ohio | 0.0421733929% |
| OH599 | Gambier Village, Ohio | 0.0019348227% |
| OH600 | Gann Village, Ohio | 0.0000330739% |
| OH601 | Garfield Heights City, Ohio | 0.0512449222% |
| OH602 | Garrettsville Village, Ohio | 0.0040959299% |
| OH603 | Gasper Township, Ohio | 0.0060234621% |
| OH604 | Gates Mills Village, Ohio | 0.0065784730% |
| OH605 | Geauga County, Ohio | 0.4034987358% |
| OH606 | Geneva City, Ohio | 0.0306905423% |
| OH607 | Geneva Township, Ohio | 0.0015497902% |
| OH608 | Geneva-On-The-Lake Village, Ohio | 0.0052011898% |
| OH609 | Genoa Township, Ohio | 0.0490971668% |
| OH610 | Genoa Village, Ohio | 0.0023769444% |

| State ID | Qualifying Subdivision | Consolidated State Allocation |
|-----------------|--|--------------------------------------|
| OH611 | Georgetown Village, Ohio | 0.0263243336% |
| OH612 | German Township, Auglaize County, Ohio | 0.0003115915% |
| OH613 | German Township, Clark County, Ohio | 0.0120986353% |
| OH614 | German Township, Fulton County, Ohio | 0.0012718979% |
| OH615 | German Township, Harrison County, Ohio | 0.0002671864% |
| OH616 | German Township, Montgomery County, Ohio | 0.0069298793% |
| OH617 | Germantown City, Ohio | 0.0166173231% |
| OH618 | Gettysburg Village, Ohio | 0.0016993673% |
| OH619 | Gibson Township, Ohio | 0.0000992606% |
| OH620 | Gibsonburg Village, Ohio | 0.0033999699% |
| OH621 | Gilboa Village, Ohio | 0.0001572890% |
| OH622 | Gilead Township, Ohio | 0.0002952061% |
| OH623 | Girard City, Ohio | 0.0699056997% |
| OH624 | Glandorf Village, Ohio | 0.0007698884% |
| OH625 | Glendale Village, Ohio | 0.0089682038% |
| OH626 | Glenford Village, Ohio | 0.0004004647% |
| OH627 | Glenmont Village, Ohio | 0.0000756142% |
| OH628 | Glenwillow Village, Ohio | 0.0043105790% |
| OH629 | Gloria Glens Park Village, Ohio | 0.0002361762% |
| OH630 | Glouster Village, Ohio | 0.0025846274% |
| OH631 | Gnadenhutten Village, Ohio | 0.0020889623% |
| OH632 | Golf Manor Village, Ohio | 0.0149804075% |
| OH633 | Good Hope Township, Ohio | 0.0000544952% |
| OH634 | Gordon Village, Ohio | 0.0000369067% |
| OH635 | Gorham Township, Ohio | 0.0003913532% |

| State ID | Qualifying Subdivision | Consolidated State Allocation |
|-----------------|--|--------------------------------------|
| OH636 | Goshen Township, Auglaize County, Ohio | 0.0000178052% |
| OH637 | Goshen Township, Belmont County, Ohio | 0.0007592787% |
| OH638 | Goshen Township, Champaign County, Ohio | 0.0009305060% |
| OH639 | Goshen Township, Clermont County, Ohio | 0.0551461609% |
| OH640 | Goshen Township, Hardin County, Ohio | 0.0002665626% |
| OH641 | Goshen Township, Mahoning County, Ohio | 0.0098390939% |
| OH642 | Goshen Township, Tuscarawas County, Ohio | 0.0000492680% |
| OH643 | Grafton Township, Ohio | 0.0022594905% |
| OH644 | Grafton Village, Ohio | 0.0066908189% |
| OH645 | Grand Prairie Township, Ohio | 0.0006880499% |
| OH646 | Grand Rapids Township, Ohio | 0.0003306061% |
| OH647 | Grand Rapids Village, Ohio | 0.0005020315% |
| OH648 | Grand River Village, Ohio | 0.0044444886% |
| OH649 | Grand Township, Ohio | 0.0000371919% |
| OH650 | Grandview Heights City, Ohio | 0.0363742583% |
| OH651 | Grandview Township, Ohio | 0.0005932320% |
| OH652 | Granger Township, Ohio | 0.0028459226% |
| OH653 | Granville Township, Licking County, Ohio | 0.0126030583% |
| OH654 | Granville Township, Mercer County, Ohio | 0.0015971931% |
| OH655 | Granville Village, Ohio | 0.0103882561% |
| OH656 | Gratitot Village, Ohio | 0.0002067581% |
| OH657 | Gratis Village, Ohio | 0.0064162966% |

| State ID | Qualifying Subdivision | Consolidated State Allocation |
|-----------------|---------------------------------------|--------------------------------------|
| OH658 | Graysville Village, Ohio | 0.0000309746% |
| OH659 | Green Camp Township, Ohio | 0.0011901403% |
| OH660 | Green Camp Village, Ohio | 0.0002045554% |
| OH661 | Green City, Ohio | 0.0847580205% |
| OH662 | Green Creek Township, Ohio | 0.0006872280% |
| OH663 | Green Springs Village, Ohio | 0.0016423298% |
| OH664 | Green Township, Adams County, Ohio | 0.0000263527% |
| OH665 | Green Township, Brown County, Ohio | 0.0034727036% |
| OH666 | Green Township, Clark County, Ohio | 0.0007485095% |
| OH667 | Green Township, Clinton County, Ohio | 0.0001561262% |
| OH668 | Green Township, Fayette County, Ohio | 0.0001235787% |
| OH669 | Green Township, Gallia County, Ohio | 0.0009184428% |
| OH670 | Green Township, Hamilton County, Ohio | 0.0953852812% |
| OH671 | Green Township, Harrison County, Ohio | 0.0005725423% |
| OH672 | Green Township, Hocking County, Ohio | 0.0033142996% |
| OH673 | Green Township, Mahoning County, Ohio | 0.0033902496% |
| OH674 | Green Township, Monroe County, Ohio | 0.0000062341% |
| OH675 | Green Township, Ross County, Ohio | 0.0105357346% |
| OH676 | Green Township, Scioto County, Ohio | 0.0218077775% |

| State ID | Qualifying Subdivision | Consolidated State Allocation |
|-----------------|---|--------------------------------------|
| OH677 | Green Township, Shelby County, Ohio | 0.0000621174% |
| OH678 | Greene County, Ohio | 0.9063855073% |
| OH679 | Greene Township, Ohio | 0.0000341003% |
| OH680 | Greenfield Township, Fairfield County, Ohio | 0.0084982150% |
| OH681 | Greenfield Township, Huron County, Ohio | 0.0011256045% |
| OH682 | Greenfield Village, Ohio | 0.0148836578% |
| OH683 | Greenhills Village, Ohio | 0.0082250286% |
| OH684 | Greensburg Township, Ohio | 0.0001324539% |
| OH685 | Greenville City, Ohio | 0.0550893674% |
| OH686 | Greenville Township, Ohio | 0.0140737464% |
| OH687 | Greenwich Village, Ohio | 0.0017844949% |
| OH688 | Groton Township, Ohio | 0.0005921768% |
| OH689 | Grove City, Ohio | 0.0733060057% |
| OH690 | Groveport City, Ohio | 0.0125549613% |
| OH691 | Grover Hill Village, Ohio | 0.0001863854% |
| OH692 | Guernsey County, Ohio | 0.2910222727% |
| OH693 | Guilford Township, Ohio | 0.0060579183% |
| OH694 | Gustavus Township, Ohio | 0.0000511505% |
| OH695 | Guyan Township, Ohio | 0.0003561309% |
| OH696 | Hambden Township, Ohio | 0.0039432026% |
| OH697 | Hamden Village, Ohio | 0.0009493296% |
| OH698 | Hamer Township, Ohio | 0.0000451704% |
| OH699 | Hamersville Village, Ohio | 0.0007131445% |
| OH700 | Hamilton City, Ohio | 0.6764224012% |
| OH701 | Hamilton County, Ohio | 5.8561869769% |

| State ID | Qualifying Subdivision | Consolidated State Allocation |
|-----------------|---|--------------------------------------|
| OH702 | Hamilton Township, Franklin County, Ohio | 0.0255910434% |
| OH703 | Hamilton Township, Jackson County, Ohio | 0.0005248960% |
| OH704 | Hamilton Township, Lawrence County, Ohio | 0.0009909733% |
| OH705 | Hamilton Township, Warren County, Ohio | 0.0450761424% |
| OH706 | Hamler Village, Ohio | 0.0004060738% |
| OH707 | Hancock County, Ohio | 0.2855617267% |
| OH708 | Hanging Rock Village, Ohio | 0.0019993320% |
| OH709 | Hanover Township, Butler County, Ohio | 0.0098235954% |
| OH710 | Hanover Township, Columbiana County, Ohio | 0.0013178391% |
| OH711 | Hanover Township, Licking County, Ohio | 0.0043184009% |
| OH712 | Hanover Village, Ohio | 0.0008062251% |
| OH713 | Hanoverton Village, Ohio | 0.0010440744% |
| OH714 | Harbor View Village, Ohio | 0.0001526700% |
| OH715 | Hardin County, Ohio | 0.2235793641% |
| OH716 | Harding Township, Ohio | 0.0000272955% |
| OH717 | Hardy Township, Ohio | 0.0013901375% |
| OH718 | Harlan Township, Ohio | 0.0030485156% |
| OH719 | Harlem Township, Ohio | 0.0049245646% |
| OH720 | Harmony Township, Clark County, Ohio | 0.0018916876% |
| OH721 | Harmony Township, Morrow County, Ohio | 0.0001180824% |
| OH722 | Harpersfield Township, Ohio | 0.0005048559% |
| OH723 | Harpster Village, Ohio | 0.0000822938% |

| State ID | Qualifying Subdivision | Consolidated State Allocation |
|-----------------|--|--------------------------------------|
| OH724 | Harris Township, Ohio | 0.0004190567% |
| OH725 | Harrisburg Village, Ohio | 0.0002978367% |
| OH726 | Harrison City, Ohio | 0.0560804997% |
| OH727 | Harrison County, Ohio | 0.0770641930% |
| OH728 | Harrison Township, Champaign County, Ohio | 0.0001374611% |
| OH729 | Harrison Township, Gallia County, Ohio | 0.0002811560% |
| OH730 | Harrison Township, Hamilton County, Ohio | 0.0022712769% |
| OH731 | Harrison Township, Henry County, Ohio | 0.0000203037% |
| OH732 | Harrison Township, Knox County, Ohio | 0.0000165369% |
| OH733 | Harrison Township, Licking County, Ohio | 0.0003058095% |
| OH734 | Harrison Township, Vinton County, Ohio | 0.0000199508% |
| OH735 | Harrison Township, Montgomery County, Ohio | 0.0328749640% |
| OH736 | Harrison Township, Muskingum County, Ohio | 0.0004112679% |
| OH737 | Harrison Township, Paulding County, Ohio | 0.0000657831% |
| OH738 | Harrison Township, Perry County, Ohio | 0.0020762554% |
| OH739 | Harrison Township, Pickaway County, Ohio | 0.0068306454% |
| OH740 | Harrison Township, Preble County, Ohio | 0.0015877060% |
| OH741 | Harrison Township, Scioto County, Ohio | 0.0071650064% |

| State ID | Qualifying Subdivision | Consolidated State Allocation |
|-----------------|--|--------------------------------------|
| OH742 | Harrison Township, Van Wert County, Ohio | 0.0001858511% |
| OH743 | Harrison Township, Vinton County, Ohio | 0.0005201806% |
| OH744 | Harrisville Township, Ohio | 0.0067192115% |
| OH745 | Harrisville Village, Ohio | 0.0000619645% |
| OH746 | Harrod Village, Ohio | 0.0000673593% |
| OH747 | Harrison Township, Vinton County, Ohio | 0.0007413564% |
| OH748 | Hartford Township, Trumbull County, Ohio | 0.0014833648% |
| OH749 | Hartford Village, Ohio | 0.0002502078% |
| OH750 | Hartland Township, Ohio | 0.0000960882% |
| OH751 | Hartsgrove Township, Ohio | 0.0005870417% |
| OH752 | Hartville Village, Ohio | 0.0099058031% |
| OH753 | Harveysburg Village, Ohio | 0.0012100978% |
| OH754 | Haskins Village, Ohio | 0.0008938610% |
| OH755 | Haviland Village, Ohio | 0.0000511646% |
| OH756 | Hayesville Village, Ohio | 0.0000894727% |
| OH757 | Heath City, Ohio | 0.0429986695% |
| OH758 | Hebron Village, Ohio | 0.0150402674% |
| OH759 | Helena Village, Ohio | 0.0000542548% |
| OH760 | Hemlock Village, Ohio | 0.0003549573% |
| OH761 | Henrietta Township, Ohio | 0.0004674808% |
| OH762 | Henry County, Ohio | 0.1089766836% |
| OH763 | Hicksville Township, Ohio | 0.0002096578% |
| OH764 | Hicksville Village, Ohio | 0.0077242363% |
| OH765 | Higginsport Village, Ohio | 0.0015866304% |
| OH766 | Highland County, Ohio | 0.3882850462% |

| State ID | Qualifying Subdivision | Consolidated State Allocation |
|-----------------|---|--------------------------------------|
| OH767 | Highland Heights City, Ohio | 0.0224853394% |
| OH768 | Highland Hills Village, Ohio | 0.0015764629% |
| OH769 | Highland Township, Defiance County, Ohio | 0.0027365866% |
| OH770 | Highland Township, Muskingum County, Ohio | 0.0001705257% |
| OH771 | Highland Village, Ohio | 0.0000677557% |
| OH772 | Hilliard City, Ohio | 0.0500136505% |
| OH773 | Hills and Dales Village, Ohio | 0.0006069453% |
| OH774 | Hillsboro City, Ohio | 0.0707143136% |
| OH775 | Hinckley Township, Ohio | 0.0165323306% |
| OH776 | Hiram Township, Ohio | 0.0008287315% |
| OH777 | Hiram Village, Ohio | 0.0032539898% |
| OH778 | Hocking County, Ohio | 0.2559590488% |
| OH779 | Holgate Village, Ohio | 0.0002774838% |
| OH780 | Holiday City Village, Ohio | 0.0000613051% |
| OH781 | Holland Village, Ohio | 0.0097536077% |
| OH782 | Hollansburg Village, Ohio | 0.0003567645% |
| OH783 | Holloway Village, Ohio | 0.0002671536% |
| OH784 | Holmes County, Ohio | 0.1337033098% |
| OH785 | Holmes Township, Ohio | 0.0003480370% |
| OH786 | Holmesville Village, Ohio | 0.0000436236% |
| OH787 | Homer Township, Medina County, Ohio | 0.0010864103% |
| OH788 | Homer Township, Morgan County, Ohio | 0.0001820827% |
| OH789 | Hopedale Village, Ohio | 0.0002767288% |
| OH790 | Hopewell Township, Licking County, Ohio | 0.0002502078% |

| State ID | Qualifying Subdivision | Consolidated State Allocation |
|-----------------|---|--------------------------------------|
| OH791 | Hopewell Township, Muskingum County, Ohio | 0.0007422883% |
| OH792 | Hopewell Township, Perry County, Ohio | 0.0012909360% |
| OH793 | Hopewell Township, Seneca County, Ohio | 0.0001303525% |
| OH794 | Howard Township, Ohio | 0.0000496108% |
| OH795 | Howland Township, Ohio | 0.0502639031% |
| OH796 | Hoytville Village, Ohio | 0.0002378935% |
| OH797 | Hubbard City, Ohio | 0.0289341396% |
| OH798 | Hubbard Township, Ohio | 0.0153110532% |
| OH799 | Huber Heights City, Ohio | 0.1252489167% |
| OH800 | Hudson City, Ohio | 0.0660214283% |
| OH801 | Hunting Valley Village, Ohio | 0.0076690112% |
| OH802 | Huntington Township, Brown County, Ohio | 0.0072244638% |
| OH803 | Huntington Township, Ross County, Ohio | 0.0066106570% |
| OH804 | Huntsburg Township, Ohio | 0.0006508198% |
| OH805 | Huntsville Village, Ohio | 0.0008479077% |
| OH806 | Huron City, Ohio | 0.0302737409% |
| OH807 | Huron County, Ohio | 0.3638859630% |
| OH808 | Huron Township, Ohio | 0.0007791800% |
| OH809 | Independence City, Ohio | 0.0311578609% |
| OH810 | Independence Township, Ohio | 0.0000751984% |
| OH811 | Irondale Village, Ohio | 0.0001593821% |
| OH812 | Ironton City, Ohio | 0.0888572696% |
| OH813 | Island Creek Township, Ohio | 0.0026616805% |
| OH814 | Israel Township, Ohio | 0.0004746750% |
| OH815 | Ithaca Village, Ohio | 0.0003813690% |

| State ID | Qualifying Subdivision | Consolidated State Allocation |
|-----------------|---|--------------------------------------|
| OH816 | Jackson Center Village, Ohio | 0.0015263144% |
| OH817 | Jackson City, Ohio | 0.0556665988% |
| OH818 | Jackson County, Ohio | 0.4838159524% |
| OH819 | Jackson Township, Allen County, Ohio | 0.0004227108% |
| OH820 | Jackson Township, Ashland County, Ohio | 0.0000162678% |
| OH821 | Jackson Township, Auglaize County, Ohio | 0.0003115915% |
| OH822 | Jackson Township, Brown County, Ohio | 0.0004961005% |
| OH823 | Jackson Township, Clermont County, Ohio | 0.0014652778% |
| OH824 | Jackson Township, Coshocton County, Ohio | 0.0005510719% |
| OH825 | Jackson Township, Crawford County, Ohio | 0.0000108762% |
| OH826 | Jackson Township, Franklin County, Ohio | 0.0661350150% |
| OH827 | Jackson Township, Guernsey County, Ohio | 0.0010334405% |
| OH828 | Jackson Township, Hardin County, Ohio | 0.0015327348% |
| OH829 | Jackson Township, Highland County, Ohio | 0.0000451704% |
| OH830 | Jackson Township, Jackson County, Ohio | 0.0001105044% |
| OH831 | Jackson Township, Mahoning County, Ohio | 0.0058960862% |
| OH832 | Jackson Township, Monroe County, Ohio | 0.0000561065% |
| OH833 | Jackson Township, Montgomery County, Ohio | 0.0086323757% |

| State ID | Qualifying Subdivision | Consolidated State Allocation |
|-----------------|--|--------------------------------------|
| OH834 | Jackson Township, Muskingum County, Ohio | 0.0011435253% |
| OH835 | Jackson Township, Noble County, Ohio | 0.0001207342% |
| OH836 | Jackson Township, Monroe County, Ohio | 0.0001534939% |
| OH837 | Jackson Township, Pickaway County, Ohio | 0.0001894702% |
| OH838 | Jackson Township, Pike County, Ohio | 0.0004309715% |
| OH839 | Jackson Township, Richland County, Ohio | 0.0004638706% |
| OH840 | Jackson Township, Sandusky County, Ohio | 0.0004340387% |
| OH841 | Jackson Township, Seneca County, Ohio | 0.0004311659% |
| OH842 | Jackson Township, Shelby County, Ohio | 0.0013665838% |
| OH843 | Jackson Township, Stark County, Ohio | 0.1371869620% |
| OH844 | Jackson Township, Union County, Ohio | 0.0001416902% |
| OH845 | Jackson Township, Vinton County, Ohio | 0.0000910316% |
| OH846 | Jackson Township, Wood County, Ohio | 0.0001346914% |
| OH847 | Jackson Township, Wyandot County, Ohio | 0.0001214367% |
| OH848 | Jacksonburg Village, Ohio | 0.0002870780% |
| OH849 | Jacksonville Village, Ohio | 0.0008441727% |
| OH850 | Jamestown Village, Ohio | 0.0034877253% |
| OH851 | Jefferson County, Ohio | 0.6622324840% |

| State ID | Qualifying Subdivision | Consolidated State Allocation |
|-----------------|---|--------------------------------------|
| OH852 | Jefferson Township, Adams County, Ohio | 0.0007642272% |
| OH853 | Jefferson Township, Brown County, Ohio | 0.0006821382% |
| OH854 | Jefferson Township, Clinton County, Ohio | 0.0014720474% |
| OH855 | Jefferson Township, Coshocton County, Ohio | 0.0000612302% |
| OH856 | Jefferson Township, Crawford County, Ohio | 0.0004567985% |
| OH857 | Jefferson Township, Fayette County, Ohio | 0.0005898074% |
| OH858 | Jefferson Township, Franklin County, Ohio | 0.0261561693% |
| OH859 | Jefferson Township, Greene County, Ohio | 0.0000619123% |
| OH860 | Jefferson Township, Guernsey County, Ohio | 0.0000679895% |
| OH861 | Jefferson Township, Jackson County, Ohio | 0.0000828783% |
| OH862 | Jefferson Township, Knox County, Ohio | 0.0006284039% |
| OH863 | Jefferson Township, Logan County, Ohio | 0.0002493846% |
| OH864 | Jefferson Township, Madison County, Ohio | 0.0262668976% |
| OH865 | Jefferson Township, Montgomery County, Ohio | 0.0133322246% |
| OH866 | Jefferson Township, Muskingum County, Ohio | 0.0005015462% |
| OH867 | Jefferson Township, Noble County, Ohio | 0.0000172477% |
| OH868 | Jefferson Township, Preble County, Ohio | 0.0008020371% |

| State ID | Qualifying Subdivision | Consolidated State Allocation |
|-----------------|---|--------------------------------------|
| OH869 | Jefferson Township, Richland County, Ohio | 0.0017662765% |
| OH870 | Jefferson Township, Ross County, Ohio | 0.0009148677% |
| OH871 | Jefferson Township, Scioto County, Ohio | 0.0036109358% |
| OH872 | Jefferson Township, Tuscarawas County, Ohio | 0.0008079949% |
| OH873 | Jefferson Township, Williams County, Ohio | 0.0002200224% |
| OH874 | Jefferson Village, Ohio | 0.0039566613% |
| OH875 | Jeffersonville Village, Ohio | 0.0000112344% |
| OH876 | Jenera Village, Ohio | 0.0001194701% |
| OH877 | Jennings Township, Ohio | 0.0002731862% |
| OH878 | Jerome Township, Ohio | 0.0044044550% |
| OH879 | Jeromesville Village, Ohio | 0.0003085668% |
| OH880 | Jerry City Village, Ohio | 0.0003417298% |
| OH881 | Jersey Township, Ohio | 0.0017699883% |
| OH882 | Jerusalem Township, Ohio | 0.0021563480% |
| OH883 | Jerusalem Village, Ohio | 0.0000311703% |
| OH884 | Jewett Village, Ohio | 0.0001813051% |
| OH885 | Johnson Township, Ohio | 0.0002326265% |
| OH886 | Johnston Township, Ohio | 0.0002216522% |
| OH887 | Johnstown Village, Ohio | 0.0092206199% |
| OH888 | Junction City Village, Ohio | 0.0017212480% |
| OH889 | Kalida Village, Ohio | 0.0022682733% |
| OH890 | Kelleys Island Village, Ohio | 0.0028777715% |
| OH891 | Kent City, Ohio | 0.0513285414% |
| OH892 | Kenton City, Ohio | 0.0306658035% |
| OH893 | Kettering City, Ohio | 0.3384195127% |

| State ID | Qualifying Subdivision | Consolidated State Allocation |
|-----------------|--|--------------------------------------|
| OH894 | Kettersville Village, Ohio | 0.0000266218% |
| OH895 | Killbuck Township, Ohio | 0.0002093931% |
| OH896 | Killbuck Village, Ohio | 0.0010702314% |
| OH897 | Kingston Township, Ohio | 0.0000164977% |
| OH898 | Kingston Village, Ohio | 0.0076824625% |
| OH899 | Kingsville Township, Ohio | 0.0011036385% |
| OH900 | Kinsman Township, Ohio | 0.0020801208% |
| OH901 | Kipton Village, Ohio | 0.0000973918% |
| OH902 | Kirby Village, Ohio | 0.0000472254% |
| OH903 | Kirkersville Village, Ohio | 0.0005560173% |
| OH904 | Kirkwood Township, Ohio | 0.0000140607% |
| OH905 | Kirtland City, Ohio | 0.0223930205% |
| OH906 | Kirtland Hills Village, Ohio | 0.0096850050% |
| OH907 | Knox County, Ohio | 0.3115395206% |
| OH908 | Knox Township, Columbiana County, Ohio | 0.0005191487% |
| OH909 | Knox Township, Guernsey County, Ohio | 0.0002039685% |
| OH910 | Knox Township, Jefferson County, Ohio | 0.0010041070% |
| OH911 | Knox Township, Vinton County, Ohio | 0.0001170406% |
| OH912 | La Grange Township, Ohio | 0.0042170664% |
| OH913 | La Rue Village, Ohio | 0.0006694539% |
| OH914 | Lafayette Township, Ohio | 0.0073805047% |
| OH915 | Lafayette Village, Ohio | 0.0000886329% |
| OH916 | Lagrange Village, Ohio | 0.0054247251% |
| OH917 | Lake County, Ohio | 1.2794251773% |
| OH918 | Lake Township, Stark County, Ohio | 0.0367336076% |

| State ID | Qualifying Subdivision | Consolidated State Allocation |
|-----------------|--|--------------------------------------|
| OH919 | Lake Township, Wood County, Ohio | 0.0141058613% |
| OH920 | Lakeline Village, Ohio | 0.0000947652% |
| OH921 | Lakemore Village, Ohio | 0.0083562888% |
| OH922 | Lakeview Village, Ohio | 0.0008279569% |
| OH923 | Lakewood City, Ohio | 0.1008106545% |
| OH924 | Lancaster City, Ohio | 0.1565040398% |
| OH925 | Latty Township, Ohio | 0.0000877108% |
| OH926 | Latty Village, Ohio | 0.0000219277% |
| OH927 | Laura Village, Ohio | 0.0001135686% |
| OH928 | Laurel Township, Ohio | 0.0001089904% |
| OH929 | Laurelville Village, Ohio | 0.0007183460% |
| OH930 | Lawrence County, Ohio | 0.5322395718% |
| OH931 | Lawrence Township, Lawrence County, Ohio | 0.0093186258% |
| OH932 | Lawrence Township, Stark County, Ohio | 0.0140521883% |
| OH933 | Lawrence Township, Tuscarawas County, Ohio | 0.0052322595% |
| OH934 | Lawrence Township, Washington County, Ohio | 0.0000334215% |
| OH935 | Lebanon City, Ohio | 0.0873597515% |
| OH936 | Lebanon Township, Ohio | 0.0004736376% |
| OH937 | Lee Township, Athens County, Ohio | 0.0005836255% |
| OH938 | Lee Township, Carroll County, Ohio | 0.0000980404% |
| OH939 | Lee Township, Monroe County, Ohio | 0.0000872768% |
| OH940 | Leesburg Township, Ohio | 0.0001989692% |
| OH941 | Leesburg Village, Ohio | 0.0054882077% |

| State ID | Qualifying Subdivision | Consolidated State Allocation |
|-----------------|---|--------------------------------------|
| OH942 | Leesville Village, Ohio | 0.0000217868% |
| OH943 | Leetonia Village, Ohio | 0.0074544436% |
| OH944 | Leipsic Village, Ohio | 0.0030629968% |
| OH945 | Lemon Township, Ohio | 0.0041524079% |
| OH946 | Lenox Township, Ohio | 0.0002582984% |
| OH947 | Leroy Township, Ohio | 0.0053731877% |
| OH948 | Letart Township, Ohio | 0.0005413001% |
| OH949 | Lewis Township, Ohio | 0.0039998104% |
| OH950 | Lewisburg Village, Ohio | 0.0132254277% |
| OH951 | Lewisville Village, Ohio | 0.0001745536% |
| OH952 | Lexington Township, Ohio | 0.0014349065% |
| OH953 | Lexington Village, Ohio | 0.0093220146% |
| OH954 | Liberty Center Village, Ohio | 0.0002842517% |
| OH955 | Liberty Township, Adams County, Ohio | 0.0005534059% |
| OH956 | Liberty Township, Butler County, Ohio | 0.1149425287% |
| OH957 | Liberty Township, Clinton County, Ohio | 0.0016058699% |
| OH958 | Liberty Township, Crawford County, Ohio | 0.0001413900% |
| OH959 | Liberty Township, Darke County, Ohio | 0.0010825959% |
| OH960 | Liberty Township, Delaware County, Ohio | 0.0646792482% |
| OH961 | Liberty Township, Guernsey County, Ohio | 0.0001631748% |
| OH962 | Liberty Township, Hancock County, Ohio | 0.0013703927% |
| OH963 | Liberty Township, Hardin County, Ohio | 0.0010773571% |

| State ID | Qualifying Subdivision | Consolidated State Allocation |
|-----------------|--|--------------------------------------|
| OH964 | Liberty Township, Henry County, Ohio | 0.0006632539% |
| OH965 | Liberty Township, Highland County, Ohio | 0.0016487208% |
| OH966 | Liberty Township, Jackson County, Ohio | 0.0018785750% |
| OH967 | Liberty Township, Knox County, Ohio | 0.0003803498% |
| OH968 | Liberty Township, Licking County, Ohio | 0.0000926695% |
| OH969 | Liberty Township, Logan County, Ohio | 0.0003591138% |
| OH970 | Liberty Township, Mercer County, Ohio | 0.0002526633% |
| OH971 | Liberty Township, Putnam County, Ohio | 0.0002235160% |
| OH972 | Liberty Township, Seneca County, Ohio | 0.0003409218% |
| OH973 | Liberty Township, Trumbull County, Ohio | 0.0688997396% |
| OH974 | Liberty Township, Union County, Ohio | 0.0017726349% |
| OH975 | Liberty Township, Wood County, Ohio | 0.0002142817% |
| OH976 | Lick Township, Ohio | 0.0000552522% |
| OH977 | Licking County, Ohio | 0.7119059883% |
| OH978 | Licking Township, Licking County, Ohio | 0.0031507646% |
| OH979 | Licking Township, Muskingum County, Ohio | 0.0012839582% |
| OH980 | Lima City, Ohio | 0.1727455397% |
| OH981 | Limaville Village, Ohio | 0.0003869608% |
| OH982 | Lincoln Heights Village, Ohio | 0.0083419326% |

| State ID | Qualifying Subdivision | Consolidated State Allocation |
|-----------------|---|--------------------------------------|
| OH983 | Lincoln Township, Ohio | 0.0001771237% |
| OH984 | Lindsey Village, Ohio | 0.0006510581% |
| OH985 | Linndale Village, Ohio | 0.0028091858% |
| OH986 | Lisbon Village, Ohio | 0.0009584285% |
| OH987 | Litchfield Township, Ohio | 0.0019838797% |
| OH988 | Lithopolis Village, Ohio | 0.0014069809% |
| OH989 | Liverpool Township, Columbiana County, Ohio | 0.0053112911% |
| OH990 | Liverpool Township, Medina County, Ohio | 0.0054202427% |
| OH991 | Lockbourne Village, Ohio | 0.0000076368% |
| OH992 | Lockington Village, Ohio | 0.0000443696% |
| OH993 | Lockland Village, Ohio | 0.0146296956% |
| OH994 | Lodi Township, Ohio | 0.0003856097% |
| OH995 | Lodi Village, Ohio | 0.0068845348% |
| OH996 | Logan City, Ohio | 0.0081742815% |
| OH997 | Logan County, Ohio | 0.2671308245% |
| OH998 | Logan Township, Ohio | 0.0001602471% |
| OH999 | London City, Ohio | 0.0432082694% |
| OH1000 | Londonderry Township, Ohio | 0.0001223811% |
| OH1001 | Lorain City, Ohio | 0.2833225817% |
| OH1002 | Lorain County, Ohio | 1.3357776870% |
| OH1003 | Lordstown Village, Ohio | 0.0208012082% |
| OH1004 | Lore City Village, Ohio | 0.0001903706% |
| OH1005 | Lostcreek Township, Ohio | 0.0008063368% |
| OH1006 | Loudon Township, Carroll County, Ohio | 0.0003703748% |
| OH1007 | Loudon Township, Seneca County, Ohio | 0.0000802169% |

| State ID | Qualifying Subdivision | Consolidated State Allocation |
|-----------------|--|--------------------------------------|
| OH1008 | Loudonville Village, Ohio | 0.0063961356% |
| OH1009 | Louisville City, Ohio | 0.0170110645% |
| OH1010 | Loveland City, Ohio | 0.0476149868% |
| OH1011 | Lowell Village, Ohio | 0.0000835538% |
| OH1012 | Lowellville Village, Ohio | 0.0039921417% |
| OH1013 | Lower Salem Village, Ohio | 0.0000220891% |
| OH1014 | Lucas County, Ohio | 3.1972089435% |
| OH1015 | Lucas Village, Ohio | 0.0007671706% |
| OH1016 | Luckey Village, Ohio | 0.0005693772% |
| OH1017 | Ludlow Falls Village, Ohio | 0.0002558525% |
| OH1018 | Ludlow Township, Ohio | 0.0000501323% |
| OH1019 | Lykens Township, Ohio | 0.0000217523% |
| OH1020 | Lynchburg Village, Ohio | 0.0028908592% |
| OH1021 | Lyndhurst City, Ohio | 0.0338761729% |
| OH1022 | Lynn Township, Ohio | 0.0000111068% |
| OH1023 | Lyons Village, Ohio | 0.0001442518% |
| OH1024 | Macedonia City, Ohio | 0.0527014847% |
| OH1025 | Macksburg Village, Ohio | 0.0000477742% |
| OH1026 | Mad River Township, Champaign County, Ohio | 0.0003806616% |
| OH1027 | Mad River Township, Clark County, Ohio | 0.0132962505% |
| OH1028 | Madeira City, Ohio | 0.0133187012% |
| OH1029 | Madison County, Ohio | 0.2562654482% |
| OH1030 | Madison Township, Butler County, Ohio | 0.0065436778% |
| OH1031 | Madison Township, Clark County, Ohio | 0.0028035083% |
| OH1032 | Madison Township, Columbiana County, Ohio | 0.0001863611% |

| State ID | Qualifying Subdivision | Consolidated State Allocation |
|-----------------|--|--------------------------------------|
| OH1033 | Madison Township, Fayette County, Ohio | 0.0003651188% |
| OH1034 | Madison Township, Franklin County, Ohio | 0.0648596631% |
| OH1035 | Madison Township, Guernsey County, Ohio | 0.0001087832% |
| OH1036 | Madison Township, Hancock County, Ohio | 0.0001546084% |
| OH1037 | Madison Township, Highland County, Ohio | 0.0000451704% |
| OH1038 | Madison Township, Lake County, Ohio | 0.0185550292% |
| OH1039 | Madison Township, Licking County, Ohio | 0.0016124501% |
| OH1040 | Madison Township, Muskingum County, Ohio | 0.0000200618% |
| OH1041 | Madison Township, Pickaway County, Ohio | 0.0005781272% |
| OH1042 | Madison Township, Richland County, Ohio | 0.0162443911% |
| OH1043 | Madison Township, Sandusky County, Ohio | 0.0010398844% |
| OH1044 | Madison Township, Scioto County, Ohio | 0.0090415557% |
| OH1045 | Madison Township, Williams County, Ohio | 0.0001650168% |
| OH1046 | Madison Village, Ohio | 0.0069557668% |
| OH1047 | Magnetic Springs Village, Ohio | 0.0003286007% |
| OH1048 | Magnolia Village, Ohio | 0.0039121470% |
| OH1049 | Mahoning County, Ohio | 1.6000258367% |
| OH1050 | Maineville Village, Ohio | 0.0020362222% |
| OH1051 | Malaga Township, Ohio | 0.0000561065% |
| OH1052 | Malinta Village, Ohio | 0.0000609111% |

| State ID | Qualifying Subdivision | Consolidated State Allocation |
|-----------------|---------------------------------------|--------------------------------------|
| OH1053 | Malta Village, Ohio | 0.0001392397% |
| OH1054 | Malvern Village, Ohio | 0.0005882424% |
| OH1055 | Manchester Township, Ohio | 0.0013966912% |
| OH1056 | Manchester Village, Ohio | 0.0025562084% |
| OH1057 | Mansfield City, Ohio | 0.2140405926% |
| OH1058 | Mantua Township, Ohio | 0.0000649985% |
| OH1059 | Mantua Village, Ohio | 0.0015884020% |
| OH1060 | Maple Heights City, Ohio | 0.0395380059% |
| OH1061 | Marble Cliff Village, Ohio | 0.0004658471% |
| OH1062 | Marblehead Village, Ohio | 0.0019235388% |
| OH1063 | Marengo Village, Ohio | 0.0002597814% |
| OH1064 | Margaretta Township, Ohio | 0.0078229674% |
| OH1065 | Mariemont Village, Ohio | 0.0153812210% |
| OH1066 | Marietta City, Ohio | 0.0852917164% |
| OH1067 | Marietta Township, Ohio | 0.0002088845% |
| OH1068 | Marion City, Ohio | 0.2496505326% |
| OH1069 | Marion County, Ohio | 0.3374233828% |
| OH1070 | Marion Township, Allen County, Ohio | 0.0001840837% |
| OH1071 | Marion Township, Clinton County, Ohio | 0.0020965523% |
| OH1072 | Marion Township, Fayette County, Ohio | 0.0007695582% |
| OH1073 | Marion Township, Hardin County, Ohio | 0.0006108726% |
| OH1074 | Marion Township, Henry County, Ohio | 0.0000947506% |
| OH1075 | Marion Township, Hocking County, Ohio | 0.0001634856% |

| State ID | Qualifying Subdivision | Consolidated State Allocation |
|-----------------|--|--------------------------------------|
| OH1076 | Marion Township, Marion County, Ohio | 0.0526451142% |
| OH1077 | Marion Township, Mercer County, Ohio | 0.0015069562% |
| OH1078 | Marion Township, Pike County, Ohio | 0.0001943597% |
| OH1079 | Mark Township, Ohio | 0.0001324155% |
| OH1080 | Marlboro Township, Delaware County, Ohio | 0.0001979724% |
| OH1081 | Marlboro Township, Stark County, Ohio | 0.0048193068% |
| OH1082 | Marseilles Township, Ohio | 0.0000067465% |
| OH1083 | Marseilles Village, Ohio | 0.0000067465% |
| OH1084 | Marshall Township, Ohio | 0.0006323861% |
| OH1085 | Marshallville Village, Ohio | 0.0004600557% |
| OH1086 | Martins Ferry City, Ohio | 0.0347299689% |
| OH1087 | Martinsburg Village, Ohio | 0.0000165369% |
| OH1088 | Martinsville Village, Ohio | 0.0006022012% |
| OH1089 | Mary Ann Township, Ohio | 0.0009452294% |
| OH1090 | Marysville City, Ohio | 0.0386422342% |
| OH1091 | Mason City, Ohio | 0.1510527828% |
| OH1092 | Mason Township, Ohio | 0.0000347710% |
| OH1093 | Massie Township, Ohio | 0.0001279911% |
| OH1094 | Massillon City, Ohio | 0.1194930798% |
| OH1095 | Matamoras Village, Ohio | 0.0003175044% |
| OH1096 | Maumee City, Ohio | 0.0830057490% |
| OH1097 | Mayfield Heights City, Ohio | 0.0460098010% |
| OH1098 | Mayfield Village, Ohio | 0.0222206201% |
| OH1099 | McArthur Village, Ohio | 0.0034201873% |
| OH1100 | McClure Village, Ohio | 0.0000744469% |

| State ID | Qualifying Subdivision | Consolidated State Allocation |
|-----------------|---------------------------------------|--------------------------------------|
| OH1101 | McComb Village, Ohio | 0.0019536880% |
| OH1102 | McConnelsville Village, Ohio | 0.0038344466% |
| OH1103 | McDonald Township, Ohio | 0.0004331642% |
| OH1104 | McDonald Village, Ohio | 0.0085762358% |
| OH1105 | McGuffey Village, Ohio | 0.0000111068% |
| OH1106 | McKean Township, Ohio | 0.0016773188% |
| OH1107 | McLean Township, Ohio | 0.0000088739% |
| OH1108 | Mead Township, Ohio | 0.0016310431% |
| OH1109 | Mecca Township, Ohio | 0.0015686157% |
| OH1110 | Mechanicsburg Village, Ohio | 0.0059742716% |
| OH1111 | Medina City, Ohio | 0.0850942672% |
| OH1112 | Medina County, Ohio | 0.7825696764% |
| OH1113 | Medina Township, Ohio | 0.0180792844% |
| OH1114 | Meigs County, Ohio | 0.1986571471% |
| OH1115 | Meigs Township, Ohio | 0.0019764498% |
| OH1116 | Meigsville Township, Ohio | 0.0000749752% |
| OH1117 | Melrose Village, Ohio | 0.0001123652% |
| OH1118 | Mendon Village, Ohio | 0.0000902369% |
| OH1119 | Mentor City, Ohio | 0.2495262895% |
| OH1120 | Mentor-On-The-Lake City, Ohio | 0.0195974466% |
| OH1121 | Mercer County, Ohio | 0.1655486085% |
| OH1122 | Mesopotamia Township, Ohio | 0.0029496795% |
| OH1123 | Metamora Village, Ohio | 0.0001589872% |
| OH1124 | Meyers Lake Village, Ohio | 0.0015027860% |
| OH1125 | Miami County, Ohio | 0.5778482109% |
| OH1126 | Miami Township, Clermont County, Ohio | 0.2187745945% |

| State ID | Qualifying Subdivision | Consolidated State Allocation |
|-----------------|---|--------------------------------------|
| OH1127 | Miami Township, Greene County, Ohio | 0.0056649739% |
| OH1128 | Miami Township, Hamilton County, Ohio | 0.0222368033% |
| OH1129 | Miami Township, Logan County, Ohio | 0.0002394092% |
| OH1130 | Miami Township, Montgomery County, Ohio | 0.1354683508% |
| OH1131 | Miamisburg City, Ohio | 0.1660413479% |
| OH1132 | Middle Point Village, Ohio | 0.0010159860% |
| OH1133 | Middleburg Heights City, Ohio | 0.0377244809% |
| OH1134 | Middlebury Township, Ohio | 0.0002811281% |
| OH1135 | Middlefield Village, Ohio | 0.0110639374% |
| OH1136 | Middleport Village, Ohio | 0.0066985891% |
| OH1137 | Middleton Township, Columbiana County, Ohio | 0.0013311506% |
| OH1138 | Middleton Township, Wood County, Ohio | 0.0032264709% |
| OH1139 | Middletown City, Ohio | 0.5826547123% |
| OH1140 | Midland Village, Ohio | 0.0000223037% |
| OH1141 | Midvale Village, Ohio | 0.0004926798% |
| OH1142 | Midway Village, Ohio | 0.0006778443% |
| OH1143 | Mifflin Township, Ashland County, Ohio | 0.0003416231% |
| OH1144 | Mifflin Township, Franklin County, Ohio | 0.0915733216% |
| OH1145 | Mifflin Township, Pike County, Ohio | 0.0001267563% |
| OH1146 | Mifflin Township, Richland County, Ohio | 0.0080552911% |
| OH1147 | Mifflin Township, Wyandot County, Ohio | 0.0001214367% |

| State ID | Qualifying Subdivision | Consolidated State Allocation |
|-----------------|---|--------------------------------------|
| OH1148 | Mifflin Village, Ohio | 0.0001545438% |
| OH1149 | Milan Township, Ohio | 0.0020258680% |
| OH1150 | Milan Village, Ohio | 0.0040820332% |
| OH1151 | Milford Center Village, Ohio | 0.0000633084% |
| OH1152 | Milford City, Ohio | 0.0751522099% |
| OH1153 | Milford Township, Butler County, Ohio | 0.0015672512% |
| OH1154 | Milford Township, Defiance County, Ohio | 0.0002979348% |
| OH1155 | Mill Creek Township, Coshocton County, Ohio | 0.0000229613% |
| OH1156 | Mill Creek Township, Williams County, Ohio | 0.0000628635% |
| OH1157 | Mill Township, Ohio | 0.0121593375% |
| OH1158 | Millbury Village, Ohio | 0.0009905091% |
| OH1159 | Millcreek Township, Ohio | 0.0000180881% |
| OH1160 | Milledgeville Village, Ohio | 0.0000257235% |
| OH1161 | Miller City Village, Ohio | 0.0000248351% |
| OH1162 | Miller Township, Ohio | 0.0008599212% |
| OH1163 | Millersburg Village, Ohio | 0.0018263731% |
| OH1164 | Millersport Village, Ohio | 0.0058664571% |
| OH1165 | Millville Village, Ohio | 0.0076100550% |
| OH1166 | Millwood Township, Ohio | 0.0000543916% |
| OH1167 | Milton Center Village, Ohio | 0.0000061223% |
| OH1168 | Milton Township, Ashland County, Ohio | 0.0000162678% |
| OH1169 | Milton Township, Mahoning County, Ohio | 0.0048642711% |
| OH1170 | Miltonsburg Village, Ohio | 0.0000172975% |
| OH1171 | Mineral City Village, Ohio | 0.0026506173% |

| State ID | Qualifying Subdivision | Consolidated State Allocation |
|-----------------|---|--------------------------------------|
| OH1172 | Minerva Park Village, Ohio | 0.0030776456% |
| OH1173 | Minerva Village, Ohio | 0.0118214870% |
| OH1174 | Mingo Junction Village, Ohio | 0.0074909571% |
| OH1175 | Minster Village, Ohio | 0.0056442578% |
| OH1176 | Mississinawa Township, Ohio | 0.0003444623% |
| OH1177 | Mogadore Village, Ohio | 0.0107618198% |
| OH1178 | Monclova Township, Ohio | 0.0108181339% |
| OH1179 | Monday Creek Township, Ohio | 0.0000430312% |
| OH1180 | Monroe City, Ohio | 0.1198391105% |
| OH1181 | Monroe County, Ohio | 0.0768222745% |
| OH1182 | Monroe Township, Adams County, Ohio | 0.0016865705% |
| OH1183 | Monroe Township, Allen County, Ohio | 0.0002727166% |
| OH1184 | Monroe Township, Carroll County, Ohio | 0.0010130841% |
| OH1185 | Monroe Township, Clermont County, Ohio | 0.0034821896% |
| OH1186 | Monroe Township, Darke County, Ohio | 0.0006151113% |
| OH1187 | Monroe Township, Guernsey County, Ohio | 0.0001903706% |
| OH1188 | Monroe Township, Harrison County, Ohio | 0.0003530677% |
| OH1189 | Monroe Township, Knox County, Ohio | 0.0021828768% |
| OH1190 | Monroe Township, Licking County, Ohio | 0.0160503654% |
| OH1191 | Monroe Township, Logan County, Ohio | 0.0001895323% |
| OH1192 | Monroe Township, Muskingum County, Ohio | 0.0001203711% |

| State ID | Qualifying Subdivision | Consolidated State Allocation |
|-----------------|--|--------------------------------------|
| OH1193 | Monroe Township, Perry County, Ohio | 0.0000753046% |
| OH1194 | Monroe Township, Pickaway County, Ohio | 0.0003740823% |
| OH1195 | Monroe Township, Preble County, Ohio | 0.0020296448% |
| OH1196 | Monroe Township, Putnam County, Ohio | 0.0007698884% |
| OH1197 | Monroe Township, Richland County, Ohio | 0.0011596765% |
| OH1198 | Monroeville Village, Ohio | 0.0057515643% |
| OH1199 | Monterey Township, Ohio | 0.0001158972% |
| OH1200 | Montezuma Village, Ohio | 0.0003248528% |
| OH1201 | Montgomery City, Ohio | 0.0491831661% |
| OH1202 | Montgomery County, Ohio | 5.1644746001% |
| OH1203 | Montgomery Township, Marion County, Ohio | 0.0007252418% |
| OH1204 | Montgomery Township, Wood County, Ohio | 0.0011448768% |
| OH1205 | Montpelier Village, Ohio | 0.0054141221% |
| OH1206 | Montville Township, Geauga County, Ohio | 0.0005742528% |
| OH1207 | Montville Township, Medina County, Ohio | 0.0202875314% |
| OH1208 | Moorefield Township, Ohio | 0.0090773788% |
| OH1209 | Moraine City, Ohio | 0.0890573422% |
| OH1210 | Moreland Hills Village, Ohio | 0.0034611065% |
| OH1211 | Morgan County, Ohio | 0.0873568346% |
| OH1212 | Morgan Township, Ashtabula County, Ohio | 0.0013032327% |
| OH1213 | Morgan Township, Butler County, Ohio | 0.0060266465% |

| State ID | Qualifying Subdivision | Consolidated State Allocation |
|-----------------|--------------------------------------|--------------------------------------|
| OH1214 | Morgan Township, Gallia County, Ohio | 0.0004498495% |
| OH1215 | Morgan Township, Knox County, Ohio | 0.0013394926% |
| OH1216 | Morgan Township, Scioto County, Ohio | 0.0014216283% |
| OH1217 | Morral Village, Ohio | 0.0008926053% |
| OH1218 | Morris Township, Ohio | 0.0000330739% |
| OH1219 | Morristown Village, Ohio | 0.0004780643% |
| OH1220 | Morrow County, Ohio | 0.2192732037% |
| OH1221 | Morrow Village, Ohio | 0.0015475289% |
| OH1222 | Moscow Village, Ohio | 0.0010343137% |
| OH1223 | Moulton Township, Ohio | 0.0002403706% |
| OH1224 | Mount Blanchard Village, Ohio | 0.0000632489% |
| OH1225 | Mount Cory Village, Ohio | 0.0001194701% |
| OH1226 | Mount Eaton Village, Ohio | 0.0003286112% |
| OH1227 | Mount Gilead Village, Ohio | 0.0047705309% |
| OH1228 | Mount Healthy City, Ohio | 0.0150472097% |
| OH1229 | Mount Orab Village, Ohio | 0.0858253892% |
| OH1230 | Mount Pleasant Township, Ohio | 0.0009562924% |
| OH1231 | Mount Pleasant Village, Ohio | 0.0001593821% |
| OH1232 | Mount Sterling Village, Ohio | 0.0092167280% |
| OH1233 | Mount Vernon City, Ohio | 0.0916146794% |
| OH1234 | Mount Victory Village, Ohio | 0.0003726928% |
| OH1235 | Mowrystown Village, Ohio | 0.0099826658% |
| OH1236 | Munroe Falls City, Ohio | 0.0144765234% |
| OH1237 | Munson Township, Ohio | 0.0126431327% |
| OH1238 | Murray City Village, Ohio | 0.0003666041% |
| OH1239 | Muskingum County, Ohio | 0.5186890264% |

| State ID | Qualifying Subdivision | Consolidated State Allocation |
|-----------------|-------------------------------|--------------------------------------|
| OH1240 | Muskingum Township, Ohio | 0.0034591272% |
| OH1241 | Mutual Village, Ohio | 0.0000512624% |
| OH1242 | Napoleon City, Ohio | 0.0200262083% |
| OH1243 | Napoleon Township, Ohio | 0.0008595230% |
| OH1244 | Nashville Village, Ohio | 0.0001163295% |
| OH1245 | Navarre Village, Ohio | 0.0045125337% |
| OH1246 | Nellie Village, Ohio | 0.0000766034% |
| OH1247 | Nelsonville City, Ohio | 0.0153618582% |
| OH1248 | Nevada Village, Ohio | 0.0000539719% |
| OH1249 | Neville Village, Ohio | 0.0000172386% |
| OH1250 | New Albany City, Ohio | 0.0355984449% |
| OH1251 | New Alexandria Village, Ohio | 0.0001593821% |
| OH1252 | New Athens Village, Ohio | 0.0001049661% |
| OH1253 | New Bavaria Village, Ohio | 0.0001925555% |
| OH1254 | New Bloomington Village, Ohio | 0.0006286558% |
| OH1255 | New Boston Village, Ohio | 0.0217793450% |
| OH1256 | New Bremen Village, Ohio | 0.0076829566% |
| OH1257 | New Carlisle City, Ohio | 0.0121258538% |
| OH1258 | New Concord Village, Ohio | 0.0073426360% |
| OH1259 | New Franklin City, Ohio | 0.0293867642% |
| OH1260 | New Haven Township, Ohio | 0.0016334992% |
| OH1261 | New Holland Village, Ohio | 0.0001903085% |
| OH1262 | New Jasper Township, Ohio | 0.0016406755% |
| OH1263 | New Knoxville Village, Ohio | 0.0011840478% |
| OH1264 | New Lebanon Village, Ohio | 0.0058388430% |
| OH1265 | New Lexington Village, Ohio | 0.0129954223% |
| OH1266 | New London Township, Ohio | 0.0002882646% |
| OH1267 | New London Village, Ohio | 0.0030473682% |

| State ID | Qualifying Subdivision | Consolidated State Allocation |
|-----------------|---|--------------------------------------|
| OH1268 | New Madison Village, Ohio | 0.0016608005% |
| OH1269 | New Market Township, Ohio | 0.0002484374% |
| OH1270 | New Miami Village, Ohio | 0.0024074272% |
| OH1271 | New Middletown Village, Ohio | 0.0007615778% |
| OH1272 | New Paris Village, Ohio | 0.0016204423% |
| OH1273 | New Philadelphia City, Ohio | 0.0774788253% |
| OH1274 | New Richmond Village, Ohio | 0.0330808011% |
| OH1275 | New Riegel Village, Ohio | 0.0002406507% |
| OH1276 | New Russia Township, Ohio | 0.0008375698% |
| OH1277 | New Straitsville Village, Ohio | 0.0021300444% |
| OH1278 | New Vienna Village, Ohio | 0.0009144537% |
| OH1279 | New Washington Village, Ohio | 0.0012290055% |
| OH1280 | New Waterford Village, Ohio | 0.0048586998% |
| OH1281 | New Weston Village, Ohio | 0.0000861156% |
| OH1282 | Newark City, Ohio | 0.1777772576% |
| OH1283 | Newark Township, Ohio | 0.0018255901% |
| OH1284 | Newberry Township, Ohio | 0.0019874499% |
| OH1285 | Newburgh Heights Village, Ohio | 0.0042789708% |
| OH1286 | Newbury Township, Ohio | 0.0027755552% |
| OH1287 | Newcomerstown Village, Ohio | 0.0076759513% |
| OH1288 | Newton Falls Village, Ohio | 0.0365044154% |
| OH1289 | Newton Township, Licking County, Ohio | 0.0011027676% |
| OH1290 | Newton Township, Muskingum County, Ohio | 0.0020262466% |
| OH1291 | Newton Township, Pike County, Ohio | 0.0002281614% |
| OH1292 | Newton Township, Trumbull County, Ohio | 0.0026939270% |

| State ID | Qualifying Subdivision | Consolidated State Allocation |
|-----------------|---------------------------------------|--------------------------------------|
| OH1293 | Newtonsville Village, Ohio | 0.0005516340% |
| OH1294 | Newtown Village, Ohio | 0.0057282940% |
| OH1295 | Ney Village, Ohio | 0.0000662077% |
| OH1296 | Nile Township, Ohio | 0.0052315920% |
| OH1297 | Niles City, Ohio | 0.1643806952% |
| OH1298 | Nimishillen Township, Ohio | 0.0122610291% |
| OH1299 | Noble County, Ohio | 0.0987433126% |
| OH1300 | Noble Township, Auglaize County, Ohio | 0.0000089026% |
| OH1301 | Noble Township, Defiance County, Ohio | 0.0003420733% |
| OH1302 | Noble Township, Noble County, Ohio | 0.0008278915% |
| OH1303 | North Baltimore Village, Ohio | 0.0034529973% |
| OH1304 | North Bend Village, Ohio | 0.0025608089% |
| OH1305 | North Bloomfield Township, Ohio | 0.0004132886% |
| OH1306 | North Canton City, Ohio | 0.0524878920% |
| OH1307 | North College Hill City, Ohio | 0.0194144077% |
| OH1308 | North Fairfield Village, Ohio | 0.0000686344% |
| OH1309 | North Hampton Village, Ohio | 0.0018236413% |
| OH1310 | North Kingsville Village, Ohio | 0.0058586766% |
| OH1311 | North Lewisburg Village, Ohio | 0.0040569220% |
| OH1312 | North Olmsted City, Ohio | 0.0399884238% |
| OH1313 | North Perry Village, Ohio | 0.0021416939% |
| OH1314 | North Randall Village, Ohio | 0.0010272691% |
| OH1315 | North Ridgeville City, Ohio | 0.1099748579% |
| OH1316 | North Robinson Village, Ohio | 0.0000652569% |
| OH1317 | North Royalton City, Ohio | 0.0490362937% |
| OH1318 | North Star Village, Ohio | 0.0006041028% |

| State ID | Qualifying Subdivision | Consolidated State Allocation |
|-----------------|---|--------------------------------------|
| OH1319 | North Township, Ohio | 0.0006202542% |
| OH1320 | Northfield Center Township, Ohio | 0.0055419447% |
| OH1321 | Northfield Village, Ohio | 0.0204907382% |
| OH1322 | Northwest Township, Ohio | 0.0003378915% |
| OH1323 | Northwood City, Ohio | 0.0154037964% |
| OH1324 | Norton City, Ohio | 0.0374368018% |
| OH1325 | Norwalk City, Ohio | 0.0671930963% |
| OH1326 | Norwalk Township, Ohio | 0.0009746088% |
| OH1327 | Norwich Township, Franklin County, Ohio | 0.0881825657% |
| OH1328 | Norwich Township, Huron County, Ohio | 0.0005490754% |
| OH1329 | Norwich Village, Ohio | 0.0000776491% |
| OH1330 | Norwood City, Ohio | 0.1133550899% |
| OH1331 | Nottingham Township, Ohio | 0.0002290169% |
| OH1332 | Oak Harbor Village, Ohio | 0.0043210926% |
| OH1333 | Oak Hill Village, Ohio | 0.0009945397% |
| OH1334 | Oakwood City, Ohio | 0.0665292396% |
| OH1335 | Oakwood Village, Cuyahoga County, Ohio | 0.0160412015% |
| OH1336 | Oakwood Village, Paulding County, Ohio | 0.0006103209% |
| OH1337 | Oberlin City, Ohio | 0.0523286319% |
| OH1338 | Obetz Village, Ohio | 0.0012677151% |
| OH1339 | Octa Village, Ohio | 0.0000132032% |
| OH1340 | Ohio City Village, Ohio | 0.0013381279% |
| OH1341 | Ohio Township, Clermont County, Ohio | 0.0024995915% |
| OH1342 | Ohio Township, Monroe County, Ohio | 0.0002805325% |

| State ID | Qualifying Subdivision | Consolidated State Allocation |
|-----------------|--|--------------------------------------|
| OH1343 | Old Washington Village, Ohio | 0.0016589439% |
| OH1344 | Olive Township, Meigs County, Ohio | 0.0005413001% |
| OH1345 | Olive Township, Noble County, Ohio | 0.0002069729% |
| OH1346 | Olmsted Falls City, Ohio | 0.0116318466% |
| OH1347 | Olmsted Township, Ohio | 0.0148163807% |
| OH1348 | Ontario City, Ohio | 0.0192773910% |
| OH1349 | Orange Township, Ashland County, Ohio | 0.0004880329% |
| OH1350 | Orange Township, Carroll County, Ohio | 0.0003703748% |
| OH1351 | Orange Township, Delaware County, Ohio | 0.0531556020% |
| OH1352 | Orange Township, Meigs County, Ohio | 0.0003383126% |
| OH1353 | Orange Township, Shelby County, Ohio | 0.0011891054% |
| OH1354 | Orange Village, Ohio | 0.0100237754% |
| OH1355 | Orangeville Village, Ohio | 0.0005285553% |
| OH1356 | Oregon City, Ohio | 0.0936692081% |
| OH1357 | Orrville City, Ohio | 0.0089614214% |
| OH1358 | Orwell Township, Ohio | 0.0004813742% |
| OH1359 | Orwell Village, Ohio | 0.0054712290% |
| OH1360 | Osgood Village, Ohio | 0.0000984178% |
| OH1361 | Osnaburg Township, Ohio | 0.0017515756% |
| OH1362 | Ostrander Village, Ohio | 0.0001237328% |
| OH1363 | Ottawa County, Ohio | 0.2393019717% |
| OH1364 | Ottawa Hills Village, Ohio | 0.0134021121% |
| OH1365 | Ottawa Village, Ohio | 0.0047352274% |

| State ID | Qualifying Subdivision | Consolidated State Allocation |
|-----------------|--|--------------------------------------|
| OH1366 | Ottoville Village, Ohio | 0.0010927448% |
| OH1367 | Otway Village, Ohio | 0.0001137303% |
| OH1368 | Owensville Village, Ohio | 0.0008791667% |
| OH1369 | Oxford City, Ohio | 0.0794612533% |
| OH1370 | Oxford Township, Butler County, Ohio | 0.1101599888% |
| OH1371 | Oxford Township, Coshocton County, Ohio | 0.0002143057% |
| OH1372 | Oxford Township, Guernsey County, Ohio | 0.0001223811% |
| OH1373 | Oxford Township, Tuscarawas County, Ohio | 0.0000788288% |
| OH1374 | Painesville City, Ohio | 0.0828627046% |
| OH1375 | Painesville Township, Ohio | 0.0334236916% |
| OH1376 | Paint Township, Fayette County, Ohio | 0.0000280861% |
| OH1377 | Paint Township, Highland County, Ohio | 0.0002710226% |
| OH1378 | Paint Township, Holmes County, Ohio | 0.0004187862% |
| OH1379 | Paint Township, Madison County, Ohio | 0.0000155425% |
| OH1380 | Paint Township, Ross County, Ohio | 0.0003836542% |
| OH1381 | Paint Township, Wayne County, Ohio | 0.0001894347% |
| OH1382 | Palestine Village, Ohio | 0.0005121741% |
| OH1383 | Palmer Township, Ohio | 0.0000584877% |
| OH1384 | Palmyra Township, Ohio | 0.0008124819% |
| OH1385 | Pandora Village, Ohio | 0.0009188990% |
| OH1386 | Paris Township, Portage County, Ohio | 0.0001503091% |

| State ID | Qualifying Subdivision | Consolidated State Allocation |
|-----------------|---|--------------------------------------|
| OH1387 | Paris Township, Stark County, Ohio | 0.0010390703% |
| OH1388 | Parkman Township, Ohio | 0.0008613792% |
| OH1389 | Parma City, Ohio | 0.1543116176% |
| OH1390 | Parma Heights City, Ohio | 0.0326118418% |
| OH1391 | Parral Village, Ohio | 0.0000098536% |
| OH1392 | Pataskala City, Ohio | 0.0174033408% |
| OH1393 | Patterson Village, Ohio | 0.0000841761% |
| OH1394 | Paulding County, Ohio | 0.0839721160% |
| OH1395 | Paulding Township, Ohio | 0.0001534939% |
| OH1396 | Paulding Village, Ohio | 0.0016847781% |
| OH1397 | Paxton Township, Ohio | 0.0010329152% |
| OH1398 | Payne Village, Ohio | 0.0005664655% |
| OH1399 | Pease Township, Ohio | 0.0005202465% |
| OH1400 | Pebble Township, Ohio | 0.0003464673% |
| OH1401 | Pee Pee Township, Ohio | 0.0015041749% |
| OH1402 | Peebles Village, Ohio | 0.0067989872% |
| OH1403 | Pemberville Village, Ohio | 0.0012856905% |
| OH1404 | Peninsula Village, Ohio | 0.0050407601% |
| OH1405 | Penn Township, Ohio | 0.0001392397% |
| OH1406 | Pepper Pike City, Ohio | 0.0193758750% |
| OH1407 | Perkins Township, Ohio | 0.0512077107% |
| OH1408 | Perry County, Ohio | 0.2380485965% |
| OH1409 | Perry Township, Allen County, Ohio | 0.0045543679% |
| OH1410 | Perry Township, Brown County, Ohio | 0.0143559087% |
| OH1411 | Perry Township, Columbiana County, Ohio | 0.0048853229% |

| State ID | Qualifying Subdivision | Consolidated State Allocation |
|-----------------|--|--------------------------------------|
| OH1412 | Perry Township, Fayette County, Ohio | 0.0003538844% |
| OH1413 | Perry Township, Franklin County, Ohio | 0.0091642053% |
| OH1414 | Perry Township, Lake County, Ohio | 0.0025586608% |
| OH1415 | Perry Township, Lawrence County, Ohio | 0.0009214313% |
| OH1416 | Perry Township, Licking County, Ohio | 0.0016309840% |
| OH1417 | Perry Township, Logan County, Ohio | 0.0026933538% |
| OH1418 | Perry Township, Monroe County, Ohio | 0.0000872768% |
| OH1419 | Perry Township, Muskingum County, Ohio | 0.0027986277% |
| OH1420 | Perry Township, Pickaway County, Ohio | 0.0000291493% |
| OH1421 | Perry Township, Pike County, Ohio | 0.0001267563% |
| OH1422 | Perry Township, Putnam County, Ohio | 0.0000082784% |
| OH1423 | Perry Township, Richland County, Ohio | 0.0004103471% |
| OH1424 | Perry Township, Stark County, Ohio | 0.0537347763% |
| OH1425 | Perry Township, Wood County, Ohio | 0.0001040797% |
| OH1426 | Perry Village, Ohio | 0.0054300469% |
| OH1427 | Perrysburg City, Ohio | 0.0576846462% |
| OH1428 | Perrysburg Township, Ohio | 0.0342177338% |
| OH1429 | Perrysville Village, Ohio | 0.0008459238% |

| State ID | Qualifying Subdivision | Consolidated State Allocation |
|-----------------|---------------------------------------|--------------------------------------|
| OH1430 | Peru Township, Huron County, Ohio | 0.0000274538% |
| OH1431 | Peru Township, Morrow County, Ohio | 0.0000708495% |
| OH1432 | Phillipsburg Village, Ohio | 0.0041962937% |
| OH1433 | Philo Village, Ohio | 0.0010532470% |
| OH1434 | Pickaway County, Ohio | 0.0934088328% |
| OH1435 | Pickaway Township, Ohio | 0.0005441197% |
| OH1436 | Pickerington City, Ohio | 0.0350194279% |
| OH1437 | Pierce Township, Ohio | 0.0721778605% |
| OH1438 | Pierpont Township, Ohio | 0.0011858243% |
| OH1439 | Pike County, Ohio | 0.3072066041% |
| OH1440 | Pike Township, Brown County, Ohio | 0.0024184900% |
| OH1441 | Pike Township, Clark County, Ohio | 0.0026810249% |
| OH1442 | Pike Township, Perry County, Ohio | 0.0022268646% |
| OH1443 | Pike Township, Stark County, Ohio | 0.0021276201% |
| OH1444 | Piketon Village, Ohio | 0.0023999196% |
| OH1445 | Pioneer Village, Ohio | 0.0028760068% |
| OH1446 | Piqua City, Ohio | 0.0869480927% |
| OH1447 | Pittsburg Village, Ohio | 0.0005659024% |
| OH1448 | Pitt Township, Ohio | 0.0002833522% |
| OH1449 | Plain City Village, Ohio | 0.0102501421% |
| OH1450 | Plain Township, Franklin County, Ohio | 0.0388485937% |
| OH1451 | Plain Township, Stark County, Ohio | 0.0464019090% |

| State ID | Qualifying Subdivision | Consolidated State Allocation |
|-----------------|---|--------------------------------------|
| OH1452 | Plain Township, Wayne County, Ohio | 0.0002976831% |
| OH1453 | Plain Township, Wood County, Ohio | 0.0002693828% |
| OH1454 | Plainfield Village, Ohio | 0.0000153076% |
| OH1455 | Pleasant City Village, Ohio | 0.0008654831% |
| OH1456 | Pleasant Hill Village, Ohio | 0.0002839214% |
| OH1457 | Pleasant Plain Village, Ohio | 0.0000116356% |
| OH1458 | Pleasant Township, Brown County, Ohio | 0.0012092450% |
| OH1459 | Pleasant Township, Clark County, Ohio | 0.0032390047% |
| OH1460 | Pleasant Township, Fairfield County, Ohio | 0.0068849393% |
| OH1461 | Pleasant Township, Franklin County, Ohio | 0.0137844922% |
| OH1462 | Pleasant Township, Hancock County, Ohio | 0.0002811062% |
| OH1463 | Pleasant Township, Henry County, Ohio | 0.0002233406% |
| OH1464 | Pleasant Township, Knox County, Ohio | 0.0045641970% |
| OH1465 | Pleasant Township, Marion County, Ohio | 0.0096326984% |
| OH1466 | Pleasant Township, Perry County, Ohio | 0.0001828826% |
| OH1467 | Pleasant Township, Seneca County, Ohio | 0.0003208676% |
| OH1468 | Pleasant Township, Van Wert County, Ohio | 0.0002849717% |
| OH1469 | Pleasantville Village, Ohio | 0.0000570350% |
| OH1470 | Plymouth Township, Ohio | 0.0017493844% |
| OH1471 | Plymouth Village, Ohio | 0.0065060016% |

| State ID | Qualifying Subdivision | Consolidated State Allocation |
|-----------------|---|--------------------------------------|
| OH1472 | Poland Township, Ohio | 0.0148262002% |
| OH1473 | Poland Village, Ohio | 0.0061663235% |
| OH1474 | Polk Township, Ohio | 0.0010767393% |
| OH1475 | Polk Village, Ohio | 0.0000406694% |
| OH1476 | Pomeroy Village, Ohio | 0.0093881741% |
| OH1477 | Port Clinton City, Ohio | 0.0145364578% |
| OH1478 | Port Jefferson Village, Ohio | 0.0003105872% |
| OH1479 | Port Washington Village, Ohio | 0.0003251687% |
| OH1480 | Port William Village, Ohio | 0.0010928837% |
| OH1481 | Portage County, Ohio | 0.9187057360% |
| OH1482 | Portage Township, Hancock County, Ohio | 0.0001686637% |
| OH1483 | Portage Township, Ottawa County, Ohio | 0.0000480885% |
| OH1484 | Portage Township, Wood County, Ohio | 0.0001408137% |
| OH1485 | Portage Village, Ohio | 0.0016040519% |
| OH1486 | Porter Township, Delaware County, Ohio | 0.0036954857% |
| OH1487 | Porter Township, Scioto County, Ohio | 0.0395496982% |
| OH1488 | Portsmouth City, Ohio | 0.2233662325% |
| OH1489 | Potsdam Village, Ohio | 0.0000227137% |
| OH1490 | Powell City, Ohio | 0.0184361841% |
| OH1491 | Powhatan Point Village, Ohio | 0.0016591645% |
| OH1492 | Prairie Township, Franklin County, Ohio | 0.0344574120% |
| OH1493 | Prairie Township, Holmes County, Ohio | 0.0003867956% |
| OH1494 | Preble County, Ohio | 0.3067055248% |

| State ID | Qualifying Subdivision | Consolidated State Allocation |
|-----------------|-------------------------------|--------------------------------------|
| OH1495 | Proctorville Village, Ohio | 0.0018254771% |
| OH1496 | Prospect Village, Ohio | 0.0011157566% |
| OH1497 | Providence Township, Ohio | 0.0026476678% |
| OH1498 | Pulaski Township, Ohio | 0.0002907439% |
| OH1499 | Pultney Township, Ohio | 0.0018560145% |
| OH1500 | Pusheta Township, Ohio | 0.0002670784% |
| OH1501 | Put In Bay Township, Ohio | 0.0034623699% |
| OH1502 | Put-In-Bay Village, Ohio | 0.0040050827% |
| OH1503 | Putnam County, Ohio | 0.1372967601% |
| OH1504 | Quaker City Village, Ohio | 0.0004351328% |
| OH1505 | Quincy Village, Ohio | 0.0003391631% |
| OH1506 | Raccoon Township, Ohio | 0.0003561309% |
| OH1507 | Racine Village, Ohio | 0.0010826003% |
| OH1508 | Radnor Township, Ohio | 0.0001814747% |
| OH1509 | Randolph Township, Ohio | 0.0013730943% |
| OH1510 | Range Township, Ohio | 0.0007149570% |
| OH1511 | Rarden Township, Ohio | 0.0020471447% |
| OH1512 | Rarden Village, Ohio | 0.0005117862% |
| OH1513 | Ravenna City, Ohio | 0.0218557620% |
| OH1514 | Ravenna Township, Ohio | 0.0059636168% |
| OH1515 | Rawson Village, Ohio | 0.0001405531% |
| OH1516 | Rayland Village, Ohio | 0.0003984552% |
| OH1517 | Reading City, Ohio | 0.0457344992% |
| OH1518 | Reading Township, Ohio | 0.0019364040% |
| OH1519 | Recovery Township, Ohio | 0.0000812132% |
| OH1520 | Reily Township, Ohio | 0.0012764211% |
| OH1521 | Reminderville Village, Ohio | 0.0151415568% |
| OH1522 | Rendville Village, Ohio | 0.0001828826% |

| State ID | Qualifying Subdivision | Consolidated State Allocation |
|-----------------|---|--------------------------------------|
| OH1523 | Republic Village, Ohio | 0.0011130095% |
| OH1524 | Reynoldsburg City, Ohio | 0.0697130845% |
| OH1525 | Rice Township, Ohio | 0.0003978688% |
| OH1526 | Richfield Township, Henry County, Ohio | 0.0023349246% |
| OH1527 | Richfield Township, Lucas County, Ohio | 0.0047039321% |
| OH1528 | Richfield Township, Summit County, Ohio | 0.0095996121% |
| OH1529 | Richfield Village, Ohio | 0.0399887454% |
| OH1530 | Richland County, Ohio | 0.7455113947% |
| OH1531 | Richland Township, Allen County, Ohio | 0.0002999883% |
| OH1532 | Richland Township, Belmont County, Ohio | 0.0026715361% |
| OH1533 | Richland Township, Clinton County, Ohio | 0.0005798975% |
| OH1534 | Richland Township, Darke County, Ohio | 0.0002952534% |
| OH1535 | Richland Township, Fairfield County, Ohio | 0.0003503579% |
| OH1536 | Richland Township, Holmes County, Ohio | 0.0001483201% |
| OH1537 | Richland Township, Wyandot County, Ohio | 0.0001079437% |
| OH1538 | Richmond Heights City, Ohio | 0.0218650269% |
| OH1539 | Richmond Township, Ashtabula County, Ohio | 0.0003170025% |
| OH1540 | Richmond Township, Huron County, Ohio | 0.0015099572% |
| OH1541 | Richmond Village, Ohio | 0.0007609773% |
| OH1542 | Richwood Village, Ohio | 0.0014048433% |

| State ID | Qualifying Subdivision | Consolidated State Allocation |
|-----------------|---------------------------------------|--------------------------------------|
| OH1543 | Ridgefield Township, Ohio | 0.0003431721% |
| OH1544 | Ridgeville Township, Ohio | 0.0002165727% |
| OH1545 | Ridgeway Village, Ohio | 0.0003864298% |
| OH1546 | Riley Township, Ohio | 0.0007202182% |
| OH1547 | Rio Grande Village, Ohio | 0.0014432672% |
| OH1548 | Ripley Township, Holmes County, Ohio | 0.0000348988% |
| OH1549 | Ripley Township, Huron County, Ohio | 0.0000137269% |
| OH1550 | Ripley Village, Ohio | 0.0111932679% |
| OH1551 | Risingsun Village, Ohio | 0.0004530528% |
| OH1552 | Rittman City, Ohio | 0.0059649971% |
| OH1553 | Riverlea Village, Ohio | 0.0001680104% |
| OH1554 | Riverside City, Ohio | 0.0817797700% |
| OH1555 | Roaming Shores Village, Ohio | 0.0034987688% |
| OH1556 | Rochester Township, Ohio | 0.0013537465% |
| OH1557 | Rochester Village, Ohio | 0.0000194784% |
| OH1558 | Rock Creek Village, Ohio | 0.0002113350% |
| OH1559 | Rockford Village, Ohio | 0.0018408327% |
| OH1560 | Rocky Ridge Village, Ohio | 0.0002129632% |
| OH1561 | Rocky River City, Ohio | 0.0503638414% |
| OH1562 | Rogers Village, Ohio | 0.0005457718% |
| OH1563 | Rome Township, Ashtabula County, Ohio | 0.0014206410% |
| OH1564 | Rome Township, Athens County, Ohio | 0.0002813909% |
| OH1565 | Rome Township, Lawrence County, Ohio | 0.0010605153% |
| OH1566 | Rome Village, Ohio | 0.0002586036% |
| OH1567 | Rootstown Township, Ohio | 0.0026527533% |

| State ID | Qualifying Subdivision | Consolidated State Allocation |
|-----------------|--|--------------------------------------|
| OH1568 | Rose Township, Ohio | 0.0004793086% |
| OH1569 | Roseville Village, Ohio | 0.0016522526% |
| OH1570 | Ross County, Ohio | 1.0109583321% |
| OH1571 | Ross Township, Butler County, Ohio | 0.0261747113% |
| OH1572 | Ross Township, Greene County, Ohio | 0.0002579678% |
| OH1573 | Ross Township, Jefferson County, Ohio | 0.0004940844% |
| OH1574 | Rossburg Village, Ohio | 0.0000984178% |
| OH1575 | Rossford City, Ohio | 0.0126977241% |
| OH1576 | Roswell Village, Ohio | 0.0002759007% |
| OH1577 | Roundhead Township, Ohio | 0.0002332423% |
| OH1578 | Royalton Township, Ohio | 0.0009661532% |
| OH1579 | Rumley Township, Ohio | 0.0006297965% |
| OH1580 | Rush Creek Township, Ohio | 0.0026562014% |
| OH1581 | Rush Township, Scioto County, Ohio | 0.0047482384% |
| OH1582 | Rush Township, Tuscarawas County, Ohio | 0.0000689752% |
| OH1583 | Rushcreek Township, Ohio | 0.0004189662% |
| OH1584 | Rushsylvania Village, Ohio | 0.0000099754% |
| OH1585 | Rushville Village, Ohio | 0.0000244436% |
| OH1586 | Russell Township, Ohio | 0.0185770784% |
| OH1587 | Russells Point Village, Ohio | 0.0022943385% |
| OH1588 | Russellville Village, Ohio | 0.0057671685% |
| OH1589 | Russia Village, Ohio | 0.0003460829% |
| OH1590 | Rutland Village, Ohio | 0.0004567220% |
| OH1591 | Sabina Village, Ohio | 0.0072933257% |
| OH1592 | Sagamore Hills Township, Ohio | 0.0226207726% |

| State ID | Qualifying Subdivision | Consolidated State Allocation |
|-----------------|---|--------------------------------------|
| OH1593 | Salem City, Ohio | 0.0383095249% |
| OH1594 | Salem Township, Auglaize County, Ohio | 0.0001157340% |
| OH1595 | Salem Township, Champaign County, Ohio | 0.0003806616% |
| OH1596 | Salem Township, Columbiana County, Ohio | 0.0009051824% |
| OH1597 | Salem Township, Muskingum County, Ohio | 0.0003912060% |
| OH1598 | Salem Township, Ottawa County, Ohio | 0.0007213271% |
| OH1599 | Salem Township, Shelby County, Ohio | 0.0010648705% |
| OH1600 | Salem Township, Tuscarawas County, Ohio | 0.0026407637% |
| OH1601 | Salem Township, Warren County, Ohio | 0.0074583911% |
| OH1602 | Salem Township, Washington County, Ohio | 0.0005013228% |
| OH1603 | Salesville Village, Ohio | 0.0000679895% |
| OH1604 | Salineville Village, Ohio | 0.0034609917% |
| OH1605 | Salisbury Township, Ohio | 0.0003552282% |
| OH1606 | Salt Creek Township, Hocking County, Ohio | 0.0001833021% |
| OH1607 | Salt Creek Township, Holmes County, Ohio | 0.0000465318% |
| OH1608 | Salt Creek Township, Wayne County, Ohio | 0.0001391765% |
| OH1609 | Salt Lick Township, Ohio | 0.0000430312% |
| OH1610 | Salt Rock Township, Ohio | 0.0007066458% |
| OH1611 | Saltcreek Township, Ohio | 0.0003935151% |
| OH1612 | Sandusky City, Ohio | 0.1261336610% |

| State ID | Qualifying Subdivision | Consolidated State Allocation |
|-----------------|--|--------------------------------------|
| OH1613 | Sandusky County, Ohio | 0.3072903644% |
| OH1614 | Sandusky Township, Crawford County, Ohio | 0.0000108762% |
| OH1615 | Sandusky Township, Sandusky County, Ohio | 0.0015100930% |
| OH1616 | Sandy Township, Stark County, Ohio | 0.0049479536% |
| OH1617 | Sandy Township, Tuscarawas County, Ohio | 0.0006897517% |
| OH1618 | Sarahsville Village, Ohio | 0.0000689910% |
| OH1619 | Sardinia Village, Ohio | 0.0044028921% |
| OH1620 | Savannah Village, Ohio | 0.0002294615% |
| OH1621 | Saybrook Township, Ohio | 0.0161906113% |
| OH1622 | Scio Village, Ohio | 0.0001526779% |
| OH1623 | Scioto County, Ohio | 0.9401796346% |
| OH1624 | Scioto Township, Delaware County, Ohio | 0.0019714756% |
| OH1625 | Scioto Township, Pickaway County, Ohio | 0.0062913839% |
| OH1626 | Scioto Township, Pike County, Ohio | 0.0002619631% |
| OH1627 | Scioto Township, Ross County, Ohio | 0.0146969071% |
| OH1628 | Scipio Township, Meigs County, Ohio | 0.0004736376% |
| OH1629 | Scipio Township, Seneca County, Ohio | 0.0005615183% |
| OH1630 | Scott Township, Marion County, Ohio | 0.0001301716% |
| OH1631 | Scott Township, Sandusky County, Ohio | 0.0009313747% |
| OH1632 | Scott Village, Ohio | 0.0006416289% |

| State ID | Qualifying Subdivision | Consolidated State Allocation |
|-----------------|--|--------------------------------------|
| OH1633 | Seal Township, Ohio | 0.0013351665% |
| OH1634 | Seaman Village, Ohio | 0.0025035030% |
| OH1635 | Sebring Village, Ohio | 0.0078737318% |
| OH1636 | Seneca County, Ohio | 0.2801274556% |
| OH1637 | Seneca Township, Monroe County, Ohio | 0.0000124681% |
| OH1638 | Seneca Township, Noble County, Ohio | 0.0000172477% |
| OH1639 | Senecaville Village, Ohio | 0.0007886782% |
| OH1640 | Seven Hills City, Ohio | 0.0208535620% |
| OH1641 | Seven Mile Village, Ohio | 0.0013087356% |
| OH1642 | Seville Village, Ohio | 0.0055383307% |
| OH1643 | Shadyside Village, Ohio | 0.0078177582% |
| OH1644 | Shaker Heights City, Ohio | 0.1048407101% |
| OH1645 | Shalersville Township, Ohio | 0.0000934354% |
| OH1646 | Sharon Township, Franklin County, Ohio | 0.0053763338% |
| OH1647 | Sharon Township, Medina County, Ohio | 0.0058099333% |
| OH1648 | Sharon Township, Richland County, Ohio | 0.0000802853% |
| OH1649 | Sharonville City, Ohio | 0.1284229161% |
| OH1650 | Shawnee Hills Village, Ohio | 0.0030520752% |
| OH1651 | Shawnee Township, Ohio | 0.0289829613% |
| OH1652 | Shawnee Village, Ohio | 0.0005916790% |
| OH1653 | Sheffield Lake City, Ohio | 0.0113266702% |
| OH1654 | Sheffield Township, Ashtabula County, Ohio | 0.0012562693% |
| OH1655 | Sheffield Township, Lorain County, Ohio | 0.0039054125% |

| State ID | Qualifying Subdivision | Consolidated State Allocation |
|-----------------|---------------------------------------|--------------------------------------|
| OH1656 | Sheffield Village, Ohio | 0.0383431647% |
| OH1657 | Shelby City, Ohio | 0.0301426674% |
| OH1658 | Shelby County, Ohio | 0.2601922372% |
| OH1659 | Sherrodsville Village, Ohio | 0.0010675510% |
| OH1660 | Sherwood Village, Ohio | 0.0012358778% |
| OH1661 | Shiloh Village, Ohio | 0.0001516500% |
| OH1662 | Shreve Village, Ohio | 0.0012061965% |
| OH1663 | Sidney City, Ohio | 0.0768126600% |
| OH1664 | Silver Lake Village, Ohio | 0.0087129009% |
| OH1665 | Silverton Village, Ohio | 0.0117488480% |
| OH1666 | Sinking Spring Village, Ohio | 0.0018697801% |
| OH1667 | Smith Township, Belmont County, Ohio | 0.0011670394% |
| OH1668 | Smith Township, Mahoning County, Ohio | 0.0056258490% |
| OH1669 | Smithfield Township, Ohio | 0.0003028259% |
| OH1670 | Smithfield Village, Ohio | 0.0021516579% |
| OH1671 | Smithville Village, Ohio | 0.0012448566% |
| OH1672 | Solon City, Ohio | 0.0575665779% |
| OH1673 | Somerford Township, Ohio | 0.0018806477% |
| OH1674 | Somers Township, Ohio | 0.0009493500% |
| OH1675 | Somerset Village, Ohio | 0.0013447250% |
| OH1676 | Somerville Village, Ohio | 0.0001615723% |
| OH1677 | South Amherst Village, Ohio | 0.0020257501% |
| OH1678 | South Bloomfield Township, Ohio | 0.0004782339% |
| OH1679 | South Bloomfield Village, Ohio | 0.0012874261% |
| OH1680 | South Charleston Village, Ohio | 0.0026810249% |
| OH1681 | South Euclid City, Ohio | 0.0416202012% |

| State ID | Qualifying Subdivision | Consolidated State Allocation |
|-----------------|---|--------------------------------------|
| OH1682 | South Lebanon Village, Ohio | 0.0058643200% |
| OH1683 | South Point Village, Ohio | 0.0061370801% |
| OH1684 | South Russell Village, Ohio | 0.0067283287% |
| OH1685 | South Salem Village, Ohio | 0.0005572426% |
| OH1686 | South Solon Village, Ohio | 0.0007460421% |
| OH1687 | South Vienna Village, Ohio | 0.0009118207% |
| OH1688 | South Webster Village, Ohio | 0.0024736332% |
| OH1689 | South Zanesville Village, Ohio | 0.0015547932% |
| OH1690 | Southington Township, Ohio | 0.0014492645% |
| OH1691 | Sparta Village, Ohio | 0.0000770825% |
| OH1692 | Spencer Township, Allen County, Ohio | 0.0001636300% |
| OH1693 | Spencer Township, Guernsey County, Ohio | 0.0001631748% |
| OH1694 | Spencer Township, Lucas County, Ohio | 0.0024565990% |
| OH1695 | Spencer Township, Medina County, Ohio | 0.0000708528% |
| OH1696 | Spencer Village, Ohio | 0.0016178066% |
| OH1697 | Spencerville Village, Ohio | 0.0025294469% |
| OH1698 | Sprigg Township, Ohio | 0.0001054107% |
| OH1699 | Spring Valley Township, Ohio | 0.0070786377% |
| OH1700 | Spring Valley Village, Ohio | 0.0001444620% |
| OH1701 | Springboro City, Ohio | 0.0299889938% |
| OH1702 | Springdale City, Ohio | 0.0692154947% |
| OH1703 | Springfield City, Ohio | 0.4735887613% |
| OH1704 | Springfield Township, Clark County, Ohio | 0.0105063514% |
| OH1705 | Springfield Township, Gallia County, Ohio | 0.0009746740% |

| State ID | Qualifying Subdivision | Consolidated State Allocation |
|-----------------|--|--------------------------------------|
| OH1706 | Springfield Township, Hamilton County, Ohio | 0.1053972703% |
| OH1707 | Springfield Township, Jefferson County, Ohio | 0.0002231349% |
| OH1708 | Springfield Township, Lucas County, Ohio | 0.0432543386% |
| OH1709 | Springfield Township, Mahoning County, Ohio | 0.0039675747% |
| OH1710 | Springfield Township, Richland County, Ohio | 0.0177162881% |
| OH1711 | Springfield Township, Ross County, Ohio | 0.0053121351% |
| OH1712 | Springfield Township, Summit County, Ohio | 0.0469667767% |
| OH1713 | Springfield Township, Williams County, Ohio | 0.0004950504% |
| OH1714 | St Albans Township, Ohio | 0.0043369348% |
| OH1715 | St Clair Township, Butler County, Ohio | 0.0005493458% |
| OH1716 | St Clair Township, Columbiana County, Ohio | 0.0167991211% |
| OH1717 | St Marys Township, Ohio | 0.0002136628% |
| OH1718 | St. Bernard Village, Ohio | 0.0379854367% |
| OH1719 | St. Clairsville City, Ohio | 0.0187569954% |
| OH1720 | St. Henry Village, Ohio | 0.0014076956% |
| OH1721 | St. Louisville Village, Ohio | 0.0003799451% |
| OH1722 | St. Marys City, Ohio | 0.0281144576% |
| OH1723 | St. Paris Village, Ohio | 0.0038066155% |
| OH1724 | Stafford Village, Ohio | 0.0000249362% |
| OH1725 | Stark County, Ohio | 1.5315796664% |
| OH1726 | Starr Township, Ohio | 0.0001436692% |

| State ID | Qualifying Subdivision | Consolidated State Allocation |
|-----------------|---|--------------------------------------|
| OH1727 | Staunton Township, Ohio | 0.0003747763% |
| OH1728 | Sterling Township, Ohio | 0.0043408795% |
| OH1729 | Steubenville City, Ohio | 0.1367338744% |
| OH1730 | Steubenville Township, Ohio | 0.0000318764% |
| OH1731 | Stock Township, Harrison County, Ohio | 0.0003339830% |
| OH1732 | Stock Township, Noble County, Ohio | 0.0000344955% |
| OH1733 | Stockport Village, Ohio | 0.0002249256% |
| OH1734 | Stokes Township, Logan County, Ohio | 0.0047782092% |
| OH1735 | Stokes Township, Madison County, Ohio | 0.0007615846% |
| OH1736 | Stone Creek Village, Ohio | 0.0001379503% |
| OH1737 | Stonelick Township, Ohio | 0.0184280231% |
| OH1738 | Stoutsville Village, Ohio | 0.0000733307% |
| OH1739 | Stow City, Ohio | 0.1475892163% |
| OH1740 | Strasburg Village, Ohio | 0.0032911011% |
| OH1741 | Stratton Village, Ohio | 0.0014981914% |
| OH1742 | Streetsboro City, Ohio | 0.0206045399% |
| OH1743 | Strongsville City, Ohio | 0.0739396664% |
| OH1744 | Struthers City, Ohio | 0.0252671862% |
| OH1745 | Stryker Village, Ohio | 0.0016737417% |
| OH1746 | Suffield Township, Ohio | 0.0026771277% |
| OH1747 | Sugar Bush Knolls Village, Ohio | 0.0000982645% |
| OH1748 | Sugar Creek Township, Allen County, Ohio | 0.0002727166% |
| OH1749 | Sugar Creek Township, Putnam County, Ohio | 0.0001655674% |

| State ID | Qualifying Subdivision | Consolidated State Allocation |
|-----------------|--|--------------------------------------|
| OH1750 | Sugar Creek Township, Wayne County, Ohio | 0.0003634054% |
| OH1751 | Sugar Grove Village, Ohio | 0.0001955486% |
| OH1752 | Sugarcreek Township, Ohio | 0.0470017417% |
| OH1753 | Sugarcreek Village, Ohio | 0.0027688605% |
| OH1754 | Sullivan Township, Ohio | 0.0017162492% |
| OH1755 | Summerfield Village, Ohio | 0.0001212800% |
| OH1756 | Summit Township, Ohio | 0.0000062341% |
| OH1757 | Summitville Village, Ohio | 0.0004792142% |
| OH1758 | Sunbury Village, Ohio | 0.0082323543% |
| OH1759 | Sunfish Township, Ohio | 0.0000676034% |
| OH1760 | Swan Creek Township, Ohio | 0.0048429959% |
| OH1761 | Swanton Township, Ohio | 0.0015012549% |
| OH1762 | Swanton Village, Ohio | 0.0072434936% |
| OH1763 | Switzerland Township, Ohio | 0.0001807876% |
| OH1764 | Sycamore Township, Hamilton County, Ohio | 0.0584269292% |
| OH1765 | Sycamore Township, Wyandot County, Ohio | 0.0002766058% |
| OH1766 | Sycamore Village, Ohio | 0.0012008738% |
| OH1767 | Sylvania City, Ohio | 0.0526622027% |
| OH1768 | Sylvania Township, Ohio | 0.1247952267% |
| OH1769 | Symmes Township, Hamilton County, Ohio | 0.0305202839% |
| OH1770 | Symmes Township, Lawrence County, Ohio | 0.0000521565% |
| OH1771 | Syracuse Village, Ohio | 0.0005413001% |
| OH1772 | Tallmadge City, Ohio | 0.0580737905% |
| OH1773 | Tarlton Village, Ohio | 0.0002242634% |
| OH1774 | Tate Township, Ohio | 0.0267197716% |

| State ID | Qualifying Subdivision | Consolidated State Allocation |
|-----------------|--|--------------------------------------|
| OH1775 | Taylor Creek Township, Ohio | 0.0001110677% |
| OH1776 | Terrace Park Village, Ohio | 0.0056698421% |
| OH1777 | Texas Township, Ohio | 0.0002936562% |
| OH1778 | The Village of Indian Hill City, Ohio | 0.0264202950% |
| OH1779 | Thompson Township, Delaware County, Ohio | 0.0002474656% |
| OH1780 | Thompson Township, Geauga County, Ohio | 0.0022491568% |
| OH1781 | Thorn Township, Ohio | 0.0007422882% |
| OH1782 | Thornville Village, Ohio | 0.0006131946% |
| OH1783 | Thurston Village, Ohio | 0.0013688400% |
| OH1784 | Tiffin City, Ohio | 0.0703803061% |
| OH1785 | Tiffin Township, Ohio | 0.0005075927% |
| OH1786 | Tiltonsville Village, Ohio | 0.0016575735% |
| OH1787 | Timberlake Village, Ohio | 0.0023312243% |
| OH1788 | Tipp City, Ohio | 0.0376479790% |
| OH1789 | Tiro Village, Ohio | 0.0000326285% |
| OH1790 | Toledo City, Ohio | 1.0197706186% |
| OH1791 | Tontogany Village, Ohio | 0.0001897924% |
| OH1792 | Toronto City, Ohio | 0.0279077997% |
| OH1793 | Townsend Township, Huron County, Ohio | 0.0006177098% |
| OH1794 | Townsend Township, Sandusky County, Ohio | 0.0000271274% |
| OH1795 | Tremont City Village, Ohio | 0.0006396354% |
| OH1796 | Trenton City, Ohio | 0.0416371797% |
| OH1797 | Trenton Township, Ohio | 0.0000577420% |
| OH1798 | Trimble Township, Ohio | 0.0023032365% |
| OH1799 | Trimble Village, Ohio | 0.0004320101% |

| State ID | Qualifying Subdivision | Consolidated State Allocation |
|-----------------|--------------------------------------|--------------------------------------|
| OH1800 | Trotwood City, Ohio | 0.0811683100% |
| OH1801 | Troy City, Ohio | 0.0899917302% |
| OH1802 | Troy Township, Ashland County, Ohio | 0.0002358826% |
| OH1803 | Troy Township, Athens County, Ohio | 0.0008754383% |
| OH1804 | Troy Township, Geauga County, Ohio | 0.0026032794% |
| OH1805 | Troy Township, Richland County, Ohio | 0.0034790294% |
| OH1806 | Troy Township, Wood County, Ohio | 0.0027734180% |
| OH1807 | Trumbull County, Ohio | 2.0203599712% |
| OH1808 | Trumbull Township, Ohio | 0.0006457459% |
| OH1809 | Truro Township, Ohio | 0.0493339720% |
| OH1810 | Tully Township, Ohio | 0.0007929647% |
| OH1811 | Turtle Creek Township, Ohio | 0.0003372090% |
| OH1812 | Turtlecreek Township, Ohio | 0.0071325956% |
| OH1813 | Tuscarawas County, Ohio | 0.3721703206% |
| OH1814 | Tuscarawas Township, Ohio | 0.0020979323% |
| OH1815 | Tuscarawas Village, Ohio | 0.0003842902% |
| OH1816 | Twin Township, Darke County, Ohio | 0.0003813690% |
| OH1817 | Twin Township, Ross County, Ohio | 0.0052531114% |
| OH1818 | Twinsburg City, Ohio | 0.0833508485% |
| OH1819 | Tymochtee Township, Ohio | 0.0003170847% |
| OH1820 | Uhrichsville City, Ohio | 0.0101787647% |
| OH1821 | Union City Village, Ohio | 0.0076150778% |
| OH1822 | Union City, Ohio | 0.0198982889% |

| State ID | Qualifying Subdivision | Consolidated State Allocation |
|-----------------|---|--------------------------------------|
| OH1823 | Union County, Ohio | 0.3002174205% |
| OH1824 | Union Township, Auglaize County, Ohio | 0.0001691497% |
| OH1825 | Union Township, Carroll County, Ohio | 0.0000762536% |
| OH1826 | Union Township, Champaign County, Ohio | 0.0000211479% |
| OH1827 | Union Township, Clermont County, Ohio | 0.3185341547% |
| OH1828 | Union Township, Clinton County, Ohio | 0.0085869431% |
| OH1829 | Union Township, Fayette County, Ohio | 0.0014043033% |
| OH1830 | Union Township, Highland County, Ohio | 0.0112248527% |
| OH1831 | Union Township, Lawrence County, Ohio | 0.0011822137% |
| OH1832 | Union Township, Licking County, Ohio | 0.0076823054% |
| OH1833 | Union Township, Logan County, Ohio | 0.0001197046% |
| OH1834 | Union Township, Mercer County, Ohio | 0.0004692319% |
| OH1835 | Union Township, Miami County, Ohio | 0.0038499743% |
| OH1836 | Union Township, Muskingum County, Ohio | 0.0003209896% |
| OH1837 | Union Township, Pike County, Ohio | 0.0001098555% |
| OH1838 | Union Township, Ross County, Ohio | 0.0119227921% |
| OH1839 | Union Township, Tuscarawas County, Ohio | 0.0002167791% |

| State ID | Qualifying Subdivision | Consolidated State Allocation |
|-----------------|---|--------------------------------------|
| OH1840 | Union Township, Union County, Ohio | 0.0002502189% |
| OH1841 | Union Township, Van Wert County, Ohio | 0.0002973617% |
| OH1842 | Union Township, Warren County, Ohio | 0.0079936267% |
| OH1843 | Unionville Center Village, Ohio | 0.0001475046% |
| OH1844 | Uniopolis Village, Ohio | 0.0002492732% |
| OH1845 | Unity Township, Ohio | 0.0000798690% |
| OH1846 | University Heights City, Ohio | 0.0306916388% |
| OH1847 | Upper Arlington City, Ohio | 0.1198448950% |
| OH1848 | Upper Sandusky City, Ohio | 0.0108550896% |
| OH1849 | Upper Township, Ohio | 0.0007475763% |
| OH1850 | Urbana City, Ohio | 0.0575116162% |
| OH1851 | Urbancrest Village, Ohio | 0.0003436577% |
| OH1852 | Utica Village, Ohio | 0.0044986588% |
| OH1853 | Valley Hi Village, Ohio | 0.0001316045% |
| OH1854 | Valley Township, Guernsey County, Ohio | 0.0005439160% |
| OH1855 | Valley Township, Scioto County, Ohio | 0.0018196842% |
| OH1856 | Valley View Village, Ohio | 0.0158831601% |
| OH1857 | Valleyview Village, Ohio | 0.0016037359% |
| OH1858 | Van Buren Township, Darke County, Ohio | 0.0003444623% |
| OH1859 | Van Buren Township, Putnam County, Ohio | 0.0002317943% |
| OH1860 | Van Buren Township, Shelby County, Ohio | 0.0003904525% |
| OH1861 | Van Buren Village, Ohio | 0.0001188906% |
| OH1862 | Van Wert City, Ohio | 0.0528808311% |

| State ID | Qualifying Subdivision | Consolidated State Allocation |
|-----------------|--|--------------------------------------|
| OH1863 | Van Wert County, Ohio | 0.1122540604% |
| OH1864 | Vandalia City, Ohio | 0.0967305650% |
| OH1865 | Vanlue Village, Ohio | 0.0001114793% |
| OH1866 | Venedocia Village, Ohio | 0.0000371702% |
| OH1867 | Venice Township, Ohio | 0.0000100271% |
| OH1868 | Vermilion City, Ohio | 0.0432196320% |
| OH1869 | Vermilion Township, Ohio | 0.0012778552% |
| OH1870 | Vermillion Township, Ohio | 0.0004880329% |
| OH1871 | Vernon Township, Crawford County, Ohio | 0.0000108762% |
| OH1872 | Vernon Township, Scioto County, Ohio | 0.0038952614% |
| OH1873 | Vernon Township, Trumbull County, Ohio | 0.0006308563% |
| OH1874 | Verona Village, Ohio | 0.0012373333% |
| OH1875 | Versailles Village, Ohio | 0.0100017096% |
| OH1876 | Vienna Township, Ohio | 0.0042113922% |
| OH1877 | Vinton County, Ohio | 0.1090168446% |
| OH1878 | Vinton Township, Ohio | 0.0001170406% |
| OH1879 | Vinton Village, Ohio | 0.0005060807% |
| OH1880 | Violet Township, Ohio | 0.0621844457% |
| OH1881 | Virginia Township, Ohio | 0.0000841915% |
| OH1882 | Wabash Township, Ohio | 0.0000492089% |
| OH1883 | Wadsworth City, Ohio | 0.0760959559% |
| OH1884 | Waite Hill Village, Ohio | 0.0053068521% |
| OH1885 | Wakeman Village, Ohio | 0.0018119487% |
| OH1886 | Walbridge Village, Ohio | 0.0029019871% |
| OH1887 | Waldo Township, Ohio | 0.0000743838% |
| OH1888 | Waldo Village, Ohio | 0.0004160980% |

| State ID | Qualifying Subdivision | Consolidated State Allocation |
|-----------------|--|--------------------------------------|
| OH1889 | Walnut Township, Fairfield County, Ohio | 0.0087100593% |
| OH1890 | Walnut Township, Gallia County, Ohio | 0.0001499498% |
| OH1891 | Walton Hills Village, Ohio | 0.0099526568% |
| OH1892 | Wapakoneta City, Ohio | 0.0275268850% |
| OH1893 | Ward Township, Ohio | 0.0001486233% |
| OH1894 | Warren City, Ohio | 0.3520178232% |
| OH1895 | Warren County, Ohio | 1.0504230532% |
| OH1896 | Warren Township, Belmont County, Ohio | 0.0000984250% |
| OH1897 | Warren Township, Jefferson County, Ohio | 0.0004303316% |
| OH1898 | Warren Township, Trumbull County, Ohio | 0.0001534515% |
| OH1899 | Warren Township, Tuscarawas County, Ohio | 0.0002069255% |
| OH1900 | Warren Township, Washington County, Ohio | 0.0008773149% |
| OH1901 | Warrensville Heights City, Ohio | 0.0361164097% |
| OH1902 | Warsaw Village, Ohio | 0.0003911414% |
| OH1903 | Warwick Township, Ohio | 0.0008474093% |
| OH1904 | Washington County, Ohio | 0.3325608246% |
| OH1905 | Washington Court House City, Ohio | 0.0376016242% |
| OH1906 | Washington Township, Auglaize County, Ohio | 0.0023680955% |
| OH1907 | Washington Township, Belmont County, Ohio | 0.0000843643% |
| OH1908 | Washington Township, Brown County, Ohio | 0.0011782387% |

| State ID | Qualifying Subdivision | Consolidated State Allocation |
|-----------------|--|--------------------------------------|
| OH1909 | Washington Township, Carroll County, Ohio | 0.0002178675% |
| OH1910 | Washington Township, Clermont County, Ohio | 0.0305984481% |
| OH1911 | Washington Township, Clinton County, Ohio | 0.0029440948% |
| OH1912 | Washington Township, Columbiana County, Ohio | 0.0006256408% |
| OH1913 | Washington Township, Coshocton County, Ohio | 0.0000841915% |
| OH1914 | Washington Township, Darke County, Ohio | 0.0003198579% |
| OH1915 | Washington Township, Defiance County, Ohio | 0.0003531079% |
| OH1916 | Washington Township, Franklin County, Ohio | 0.1225330619% |
| OH1917 | Washington Township, Guernsey County, Ohio | 0.0000951853% |
| OH1918 | Washington Township, Hancock County, Ohio | 0.0008925122% |
| OH1919 | Washington Township, Harrison County, Ohio | 0.0003339830% |
| OH1920 | Washington Township, Henry County, Ohio | 0.0002571801% |
| OH1921 | Washington Township, Highland County, Ohio | 0.0004065339% |
| OH1922 | Washington Township, Hocking County, Ohio | 0.0002427514% |
| OH1923 | Washington Township, Holmes County, Ohio | 0.0000261741% |
| OH1924 | Washington Township, Jackson County, Ohio | 0.0003315132% |
| OH1925 | Washington Township, Lawrence County, Ohio | 0.0000695420% |

| State ID | Qualifying Subdivision | Consolidated State Allocation |
|-----------------|--|--------------------------------------|
| OH1926 | Washington Township, Licking County, Ohio | 0.0008154920% |
| OH1927 | Washington Township, Logan County, Ohio | 0.0017756185% |
| OH1928 | Washington Township, Lucas County, Ohio | 0.0071150384% |
| OH1929 | Washington Township, Mercer County, Ohio | 0.0001173080% |
| OH1930 | Washington Township, Miami County, Ohio | 0.0009766897% |
| OH1931 | Washington Township, Monroe County, Ohio | 0.0000062341% |
| OH1932 | Washington Township, Montgomery County, Ohio | 0.1316317394% |
| OH1933 | Washington Township, Morrow County, Ohio | 0.0002420690% |
| OH1934 | Washington Township, Muskingum County, Ohio | 0.0014845767% |
| OH1935 | Washington Township, Paulding County, Ohio | 0.0000402008% |
| OH1936 | Washington Township, Pickaway County, Ohio | 0.0003983733% |
| OH1937 | Washington Township, Preble County, Ohio | 0.0006874604% |
| OH1938 | Washington Township, Richland County, Ohio | 0.0012132000% |
| OH1939 | Washington Township, Sandusky County, Ohio | 0.0006510581% |
| OH1940 | Washington Township, Scioto County, Ohio | 0.0113445935% |
| OH1941 | Washington Township, Shelby County, Ohio | 0.0000798653% |
| OH1942 | Washington Township, Stark County, Ohio | 0.0006531299% |

| State ID | Qualifying Subdivision | Consolidated State Allocation |
|-----------------|---|--------------------------------------|
| OH1943 | Washington Township, Wood County, Ohio | 0.0002265264% |
| OH1944 | Washingtonville Village, Ohio | 0.0014015930% |
| OH1945 | Waterford Township, Ohio | 0.0050048725% |
| OH1946 | Waterloo Township, Ohio | 0.0006670006% |
| OH1947 | Watertown Township, Ohio | 0.0001503968% |
| OH1948 | Waterville City, Ohio | 0.0124831621% |
| OH1949 | Waterville Township, Ohio | 0.0015558460% |
| OH1950 | Wauseon City, Ohio | 0.0277126990% |
| OH1951 | Waverly Village, Ohio | 0.0077490360% |
| OH1952 | Wayne County, Ohio | 0.2257675097% |
| OH1953 | Wayne Lakes Village, Ohio | 0.0075166600% |
| OH1954 | Wayne Township, Adams County, Ohio | 0.0012649279% |
| OH1955 | Wayne Township, Ashtabula County, Ohio | 0.0005165967% |
| OH1956 | Wayne Township, Auglaize County, Ohio | 0.0004273255% |
| OH1957 | Wayne Township, Belmont County, Ohio | 0.0000562429% |
| OH1958 | Wayne Township, Butler County, Ohio | 0.0007432325% |
| OH1959 | Wayne Township, Champaign County, Ohio | 0.0014909244% |
| OH1960 | Wayne Township, Clermont County, Ohio | 0.0020513889% |
| OH1961 | Wayne Township, Clinton County, Ohio | 0.0002007337% |
| OH1962 | Wayne Township, Columbiana County, Ohio | 0.0005990178% |
| OH1963 | Wayne Township, Darke County, Ohio | 0.0000369067% |

| State ID | Qualifying Subdivision | Consolidated State Allocation |
|-----------------|---|--------------------------------------|
| OH1964 | Wayne Township, Fayette County, Ohio | 0.0001404303% |
| OH1965 | Wayne Township, Jefferson County, Ohio | 0.0021038433% |
| OH1966 | Wayne Township, Monroe County, Ohio | 0.0000062341% |
| OH1967 | Wayne Township, Muskingum County, Ohio | 0.0001404329% |
| OH1968 | Wayne Township, Noble County, Ohio | 0.0000862387% |
| OH1969 | Wayne Township, Pickaway County, Ohio | 0.0000437239% |
| OH1970 | Wayne Township, Tuscarawas County, Ohio | 0.0003941438% |
| OH1971 | Wayne Township, Warren County, Ohio | 0.0038164622% |
| OH1972 | Wayne Village, Ohio | 0.0008081483% |
| OH1973 | Waynesburg Village, Ohio | 0.0012073007% |
| OH1974 | Waynesfield Village, Ohio | 0.0007567223% |
| OH1975 | Waynesville Village, Ohio | 0.0046309511% |
| OH1976 | Weathersfield Township, Ohio | 0.0249955502% |
| OH1977 | Weller Township, Ohio | 0.0004460294% |
| OH1978 | Wellington Village, Ohio | 0.0164981765% |
| OH1979 | Wells Township, Ohio | 0.0100888848% |
| OH1980 | Wellston City, Ohio | 0.0406103723% |
| OH1981 | Wellsville Village, Ohio | 0.0125660620% |
| OH1982 | Wesley Township, Ohio | 0.0001253307% |
| OH1983 | West Alexandria Village, Ohio | 0.0099845432% |
| OH1984 | West Carrollton City, Ohio | 0.0603546931% |
| OH1985 | West Chester Township, Ohio | 0.3737167118% |
| OH1986 | West Elkton Village, Ohio | 0.0026843690% |

| State ID | Qualifying Subdivision | Consolidated State Allocation |
|-----------------|--|--------------------------------------|
| OH1987 | West Farmington Village, Ohio | 0.0001875519% |
| OH1988 | West Jefferson Village, Ohio | 0.0159155640% |
| OH1989 | West Lafayette Village, Ohio | 0.0026252451% |
| OH1990 | West Leipsic Village, Ohio | 0.0002152376% |
| OH1991 | West Liberty Village, Ohio | 0.0035013600% |
| OH1992 | West Manchester Village, Ohio | 0.0025206880% |
| OH1993 | West Mansfield Village, Ohio | 0.0000798031% |
| OH1994 | West Millgrove Village, Ohio | 0.0001102020% |
| OH1995 | West Milton Village, Ohio | 0.0098350376% |
| OH1996 | West Rushville Village, Ohio | 0.0001070525% |
| OH1997 | West Salem Village, Ohio | 0.0004987159% |
| OH1998 | West Township, Ohio | 0.0005857063% |
| OH1999 | West Union Village, Ohio | 0.0111998820% |
| OH2000 | West Unity Village, Ohio | 0.0014694352% |
| OH2001 | Westerville City, Ohio | 0.2122517954% |
| OH2002 | Westfield Center Village, Ohio | 0.0015469538% |
| OH2003 | Westfield Township, Ohio | 0.0022200558% |
| OH2004 | Westlake City, Ohio | 0.0470647273% |
| OH2005 | Westland Township, Ohio | 0.0000407937% |
| OH2006 | Weston Township, Ohio | 0.0001040797% |
| OH2007 | Weston Village, Ohio | 0.0009305950% |
| OH2008 | Wharton Village, Ohio | 0.0000269859% |
| OH2009 | Wheeling Township, Belmont County, Ohio | 0.0005343072% |
| OH2010 | Wheeling Township, Guernsey County, Ohio | 0.0000407937% |
| OH2011 | Whetstone Township, Ohio | 0.0003262846% |
| OH2012 | White Eyes Township, Ohio | 0.0001913444% |

| State ID | Qualifying Subdivision | Consolidated State Allocation |
|-----------------|--|--------------------------------------|
| OH2013 | Whitehall City, Ohio | 0.0708163966% |
| OH2014 | Whitehouse Village, Ohio | 0.0191159792% |
| OH2015 | Whitewater Township, Ohio | 0.0072647461% |
| OH2016 | Wickliffe City, Ohio | 0.0543194216% |
| OH2017 | Wilkesville Township, Ohio | 0.0005461896% |
| OH2018 | Wilkesville Village, Ohio | 0.0001034151% |
| OH2019 | Willard City, Ohio | 0.0338504955% |
| OH2020 | Williams County, Ohio | 0.1507467614% |
| OH2021 | Williamsburg Township, Ohio | 0.0138253270% |
| OH2022 | Williamsburg Village, Ohio | 0.0064127452% |
| OH2023 | Williamsfield Township, Ohio | 0.0004696334% |
| OH2024 | Williamsport Village, Ohio | 0.0004226644% |
| OH2025 | Willoughby City, Ohio | 0.1356374532% |
| OH2026 | Willoughby Hills City, Ohio | 0.0528410843% |
| OH2027 | Willowick City, Ohio | 0.0540256495% |
| OH2028 | Wills Township, Ohio | 0.0001087832% |
| OH2029 | Willshire Village, Ohio | 0.0006690639% |
| OH2030 | Wilmington City, Ohio | 0.1278227818% |
| OH2031 | Wilmot Village, Ohio | 0.0024343932% |
| OH2032 | Wilson Township, Ohio | 0.0006914162% |
| OH2033 | Wilson Village, Ohio | 0.0001415832% |
| OH2034 | Winchester Village, Ohio | 0.0033994936% |
| OH2035 | Windham Township, Ohio | 0.0001218723% |
| OH2036 | Windham Village, Ohio | 0.0030305573% |
| OH2037 | Windsor Township, Ashtabula County, Ohio | 0.0006340051% |
| OH2038 | Windsor Township, Lawrence County, Ohio | 0.0007128053% |

| State ID | Qualifying Subdivision | Consolidated State Allocation |
|-----------------|---------------------------------------|--------------------------------------|
| OH2039 | Windsor Township, Morgan County, Ohio | 0.0004926943% |
| OH2040 | Wintersville Village, Ohio | 0.0169582518% |
| OH2041 | Wood County, Ohio | 0.6017827347% |
| OH2042 | Woodlawn Village, Ohio | 0.0240822158% |
| OH2043 | Woodmere Village, Ohio | 0.0007072352% |
| OH2044 | Woodsfield Village, Ohio | 0.0011221301% |
| OH2045 | Woodstock Village, Ohio | 0.0001517571% |
| OH2046 | Woodville Township, Ohio | 0.0019622167% |
| OH2047 | Woodville Village, Ohio | 0.0034270973% |
| OH2048 | Wooster City, Ohio | 0.4046402646% |
| OH2049 | Wooster Township, Ohio | 0.0017358405% |
| OH2050 | Worthington City, Ohio | 0.0819890902% |
| OH2051 | Worthington Township, Ohio | 0.0017573559% |
| OH2052 | Wren Village, Ohio | 0.0008301349% |
| OH2053 | Wyandot County, Ohio | 0.0959147354% |
| OH2054 | Wyoming City, Ohio | 0.0220280462% |
| OH2055 | Xenia City, Ohio | 0.1268376308% |
| OH2056 | Xenia Township, Ohio | 0.0075532986% |
| OH2057 | Yankee Lake Village, Ohio | 0.0000341003% |
| OH2058 | Yellow Creek Township, Ohio | 0.0010782320% |
| OH2059 | Yellow Springs Village, Ohio | 0.0142295064% |
| OH2060 | York Township, Athens County, Ohio | 0.0005523599% |
| OH2061 | York Township, Fulton County, Ohio | 0.0061882726% |
| OH2062 | York Township, Medina County, Ohio | 0.0023145263% |
| OH2063 | York Township, Sandusky County, Ohio | 0.0006239306% |

| State ID | Qualifying Subdivision | Consolidated State Allocation |
|-----------------|--|--------------------------------------|
| OH2064 | York Township, Tuscarawas County, Ohio | 0.0007784341% |
| OH2065 | York Township, Van Wert County, Ohio | 0.0001115107% |
| OH2066 | Yorkshire Village, Ohio | 0.0007627380% |
| OH2067 | Yorkville Village, Ohio | 0.0011795516% |
| OH2068 | Youngstown City, Ohio | 0.5751891038% |
| OH2069 | Zaleski Village, Ohio | 0.0000780271% |
| OH2070 | Zane Township, Ohio | 0.0012568985% |
| OH2071 | Zanesfield Village, Ohio | 0.0001257699% |
| OH2072 | Zanesville City, Ohio | 0.1371227251% |
| OH2073 | Zoar Village, Ohio | 0.0002364863% |

| State ID | Qualifying Subdivision | Consolidated State Allocation |
|-----------------|-------------------------------|--------------------------------------|
| OK1 | Ada City, Oklahoma | 0.8751127538% |
| OK2 | Adair County, Oklahoma | 0.4266209709% |
| OK3 | Alfalfa County, Oklahoma | 0.0752358760% |
| OK4 | Altus City, Oklahoma | 0.0622184471% |
| OK5 | Anadarko City, Oklahoma | 0.2177062552% |
| OK6 | Ardmore City, Oklahoma | 0.8834203994% |
| OK7 | Atoka County, Oklahoma | 0.3570166411% |
| OK8 | Bartlesville City, Oklahoma | 0.7616370548% |
| OK9 | Beaver County, Oklahoma | 0.0784743727% |
| OK10 | Beckham County, Oklahoma | 0.2846460130% |
| OK11 | Bethany City, Oklahoma | 0.2482441625% |
| OK12 | Bixby City, Oklahoma | 0.2557077913% |
| OK13 | Blaine County, Oklahoma | 0.1909298641% |
| OK14 | Broken Arrow City, Oklahoma | 1.9405732012% |
| OK15 | Bryan County, Oklahoma | 0.5253079080% |
| OK16 | Burns Flat Town, Oklahoma | 0.0297825750% |
| OK17 | Caddo County, Oklahoma | 0.4845736458% |
| OK18 | Canadian County, Oklahoma | 0.5808839408% |
| OK19 | Carter County, Oklahoma | 1.0204659663% |
| OK20 | Cherokee County, Oklahoma | 0.0547155245% |
| OK21 | Chickasha City, Oklahoma | 0.1510124411% |
| OK22 | Choctaw City, Oklahoma | 0.0613538158% |
| OK23 | Choctaw County, Oklahoma | 0.4004199348% |
| OK24 | Cimarron County, Oklahoma | 0.0722904419% |
| OK25 | Claremore City, Oklahoma | 0.7190775254% |
| OK26 | Cleveland County, Oklahoma | 0.2725422694% |
| OK27 | Coal County, Oklahoma | 0.1610866236% |
| OK28 | Comanche County, Oklahoma | 2.0790341012% |

| State ID | Qualifying Subdivision | Consolidated State Allocation |
|-----------------|-------------------------------|--------------------------------------|
| OK29 | Cotton County, Oklahoma | 0.1077265239% |
| OK30 | Coweta City, Oklahoma | 0.3910652406% |
| OK31 | Craig County, Oklahoma | 0.2892248732% |
| OK32 | Creek County, Oklahoma | 1.2474865281% |
| OK33 | Custer County, Oklahoma | 0.4049880250% |
| OK34 | Del City, Oklahoma | 0.2643825434% |
| OK35 | Delaware County, Oklahoma | 0.8410533842% |
| OK36 | Dewey County, Oklahoma | 0.0676712782% |
| OK37 | Duncan City, Oklahoma | 0.8937861298% |
| OK38 | Durant City, Oklahoma | 0.7336303563% |
| OK39 | Edmond City, Oklahoma | 1.4615935748% |
| OK40 | El Reno City, Oklahoma | 0.2053992273% |
| OK41 | Elk City, Oklahoma | 0.3587477547% |
| OK42 | Ellis County, Oklahoma | 0.0583375351% |
| OK43 | Enid City, Oklahoma | 0.7392412881% |
| OK44 | Garfield County, Oklahoma | 0.2542221165% |
| OK45 | Garvin County, Oklahoma | 0.8411004189% |
| OK46 | Glenpool City, Oklahoma | 0.1608895657% |
| OK47 | Grady County, Oklahoma | 1.0545977812% |
| OK48 | Grant County, Oklahoma | 0.0405478903% |
| OK49 | Greer County, Oklahoma | 0.1583252054% |
| OK50 | Guthrie City, Oklahoma | 0.1856265512% |
| OK51 | Guymon City, Oklahoma | 0.0547591936% |
| OK52 | Harmon County, Oklahoma | 0.0673861249% |
| OK53 | Harper County, Oklahoma | 0.0522026584% |
| OK54 | Haskell County, Oklahoma | 0.2531508354% |
| OK55 | Hughes County, Oklahoma | 0.2061436213% |
| OK56 | Jackson County, Oklahoma | 0.4801048418% |

| State ID | Qualifying Subdivision | Consolidated State Allocation |
|-----------------|-------------------------------|--------------------------------------|
| OK57 | Jefferson County, Oklahoma | 0.3090924602% |
| OK58 | Jenks City, Oklahoma | 0.1806228639% |
| OK59 | Johnston County, Oklahoma | 0.4472082986% |
| OK60 | Kay County, Oklahoma | 0.5067583031% |
| OK61 | Kingfisher County, Oklahoma | 0.2717757463% |
| OK62 | Kiowa County, Oklahoma | 0.2298382701% |
| OK63 | Latimer County, Oklahoma | 0.3148762172% |
| OK64 | Lawton City, Oklahoma | 0.3312681144% |
| OK65 | Le Flore County, Oklahoma | 1.4166392289% |
| OK66 | Lincoln County, Oklahoma | 0.6999457500% |
| OK67 | Logan County, Oklahoma | 0.5399784520% |
| OK68 | Love County, Oklahoma | 0.2288662752% |
| OK69 | Major County, Oklahoma | 0.0852741304% |
| OK70 | Marshall County, Oklahoma | 0.2609426135% |
| OK71 | Mayes County, Oklahoma | 1.2431623622% |
| OK72 | McAlester City, Oklahoma | 1.2318612380% |
| OK73 | McClain County, Oklahoma | 0.6643227071% |
| OK74 | McCurtain County, Oklahoma | 0.8951427325% |
| OK75 | McIntosh County, Oklahoma | 0.6473819592% |
| OK76 | Miami City, Oklahoma | 0.3080134381% |
| OK77 | Midwest City, Oklahoma | 1.3662006673% |
| OK78 | Moore City, Oklahoma | 0.2533704430% |
| OK79 | Murray County, Oklahoma | 0.5297956437% |
| OK80 | Muskogee City, Oklahoma | 2.5039385148% |
| OK81 | Muskogee County, Oklahoma | 0.1783839604% |
| OK82 | Mustang City, Oklahoma | 0.1655020823% |
| OK83 | Newcastle City, Oklahoma | 0.2606099206% |
| OK84 | Noble County, Oklahoma | 0.1688783176% |

| State ID | Qualifying Subdivision | Consolidated State Allocation |
|-----------------|-------------------------------|--------------------------------------|
| OK85 | Norman City, Oklahoma | 4.4189589851% |
| OK86 | Nowata County, Oklahoma | 0.1569775216% |
| OK87 | Okfuskee County, Oklahoma | 0.2609296558% |
| OK88 | Oklahoma City, Oklahoma | 14.3489114350% |
| OK89 | Oklahoma County, Oklahoma | 3.3422940072% |
| OK90 | Okmulgee City, Oklahoma | 0.5086746948% |
| OK91 | Okmulgee County, Oklahoma | 0.4742639531% |
| OK92 | Osage County, Oklahoma | 0.5896618496% |
| OK93 | Ottawa County, Oklahoma | 0.3159777890% |
| OK94 | Owasso City, Oklahoma | 0.7456266521% |
| OK95 | Pawnee County, Oklahoma | 0.6201145221% |
| OK96 | Payne County, Oklahoma | 0.6719554590% |
| OK97 | Pittsburg County, Oklahoma | 0.1253496540% |
| OK98 | Ponca City, Oklahoma | 0.4343605817% |
| OK99 | Pontotoc County, Oklahoma | 0.3451006157% |
| OK100 | Pottawatomie County, Oklahoma | 0.8536612997% |
| OK101 | Pushmataha County, Oklahoma | 0.3982344607% |
| OK102 | Roger Mills County, Oklahoma | 0.0439550052% |
| OK103 | Rogers County, Oklahoma | 1.2081401690% |
| OK104 | Sand Springs City, Oklahoma | 0.3849881687% |
| OK105 | Sapulpa City, Oklahoma | 1.1421081226% |
| OK106 | Seminole City, Oklahoma | 0.2214634802% |
| OK107 | Seminole County, Oklahoma | 0.4144393970% |
| OK108 | Sequoyah County, Oklahoma | 1.5345087624% |
| OK109 | Shawnee City, Oklahoma | 1.3614784311% |
| OK110 | Stephens County, Oklahoma | 0.8246887486% |
| OK111 | Stillwater City, Oklahoma | 0.8442351700% |
| OK112 | Tahlequah City, Oklahoma | 1.5329176592% |

| State ID | Qualifying Subdivision | Consolidated State Allocation |
|-----------------|-------------------------------|--------------------------------------|
| OK113 | Texas County, Oklahoma | 0.3711376613% |
| OK114 | Tillman County, Oklahoma | 0.1988848754% |
| OK115 | Tulsa City, Oklahoma | 11.8499277217% |
| OK116 | Tulsa County, Oklahoma | 5.3498014970% |
| OK117 | Wagoner County, Oklahoma | 0.8686244855% |
| OK118 | Warr Acres City, Oklahoma | 0.1616160377% |
| OK119 | Washington County, Oklahoma | 0.3936750370% |
| OK120 | Washita County, Oklahoma | 0.1931168527% |
| OK121 | Weatherford City, Oklahoma | 0.1872773945% |
| OK122 | Woods County, Oklahoma | 0.1975804400% |
| OK123 | Woodward City, Oklahoma | 0.2327716722% |
| OK124 | Woodward County, Oklahoma | 0.1781706634% |
| OK125 | Yukon City, Oklahoma | 0.3103071173% |

| State ID | Qualifying Subdivision | Consolidated State Allocation |
|-----------------|-------------------------------|--------------------------------------|
| OR1 | Albany City, Oregon | 1.1574421234% |
| OR2 | Ashland City, Oregon | 0.5725593238% |
| OR3 | Astoria City, Oregon | 0.1859283065% |
| OR4 | Baker County, Oregon | 0.4771636205% |
| OR5 | Beaverton City, Oregon | 0.9709676029% |
| OR6 | Bend City, Oregon | 0.9443519043% |
| OR7 | Benton County, Oregon | 1.0219885306% |
| OR8 | Canby City, Oregon | 0.1716812437% |
| OR9 | Central Point City, Oregon | 0.1718730043% |
| OR10 | Clackamas County, Oregon | 7.7713142577% |
| OR11 | Clatsop County, Oregon | 1.1423692099% |
| OR12 | Columbia County, Oregon | 1.0096699413% |
| OR13 | Coos Bay City, Oregon | 0.2538945929% |
| OR14 | Coos County, Oregon | 1.5633002470% |
| OR15 | Cornelius City, Oregon | 0.0949750265% |
| OR16 | Corvallis City, Oregon | 0.6633711425% |
| OR17 | Cottage Grove City, Oregon | 0.0910229575% |
| OR18 | Crook County, Oregon | 0.3513229911% |
| OR19 | Curry County, Oregon | 0.7612961295% |
| OR20 | Dallas City, Oregon | 0.1606964683% |
| OR21 | Deschutes County, Oregon | 2.2569753600% |
| OR22 | Douglas County, Oregon | 2.5689481047% |
| OR23 | Eugene City, Oregon | 2.7611039932% |
| OR24 | Forest Grove City, Oregon | 0.2522169415% |
| OR26 | Gladstone City, Oregon | 0.1181360032% |
| OR28 | Grants Pass City, Oregon | 0.8232581895% |
| OR29 | Gresham City, Oregon | 0.9831942718% |
| OR30 | Happy Valley City, Oregon | 0.0103506009% |

| State ID | Qualifying Subdivision | Consolidated State Allocation |
|-----------------|-------------------------------|--------------------------------------|
| OR32 | Hermiston City, Oregon | 0.1316304314% |
| OR33 | Hillsboro City, Oregon | 1.5083519364% |
| OR34 | Hood River County, Oregon | 0.3553687498% |
| OR35 | Independence City, Oregon | 0.0808970601% |
| OR36 | Jackson County, Oregon | 4.0769510640% |
| OR37 | Jefferson County, Oregon | 0.3674692915% |
| OR38 | Josephine County, Oregon | 1.6536523798% |
| OR39 | Keizer City, Oregon | 0.1916558451% |
| OR40 | Klamath County, Oregon | 1.2169628601% |
| OR41 | Klamath Falls City, Oregon | 0.3209275214% |
| OR42 | La Grande City, Oregon | 0.2715648669% |
| OR44 | Lake Oswego City, Oregon | 0.6934160342% |
| OR45 | Lane County, Oregon | 6.3326808234% |
| OR46 | Lebanon City, Oregon | 0.3269345282% |
| OR47 | Lincoln County, Oregon | 1.5190343268% |
| OR48 | Linn County, Oregon | 1.8185376689% |
| OR49 | Malheur County, Oregon | 0.5014027023% |
| OR50 | Marion County, Oregon | 4.1636475308% |
| OR51 | McMinnville City, Oregon | 0.4803592635% |
| OR52 | Medford City, Oregon | 1.5540758598% |
| OR53 | Milwaukie City, Oregon | 0.2113647118% |
| OR54 | Monmouth City, Oregon | 0.0706960930% |
| OR55 | Morrow County, Oregon | 0.1351544937% |
| OR56 | Multnomah County, Oregon | 13.9643815662% |
| OR57 | Newberg City, Oregon | 0.4093257361% |
| OR58 | Newport City, Oregon | 0.1908392623% |
| OR59 | Ontario City, Oregon | 0.1869780182% |
| OR60 | Oregon City, Oregon | 0.2765040475% |

| State ID | Qualifying Subdivision | Consolidated State Allocation |
|-----------------|-------------------------------|--------------------------------------|
| OR61 | Pendleton City, Oregon | 0.3521049458% |
| OR62 | Polk County, Oregon | 0.7074299681% |
| OR63 | Portland City, Oregon | 8.2736702858% |
| OR64 | Prineville City, Oregon | 0.0924861843% |
| OR65 | Redmond City, Oregon | 0.1550311086% |
| OR66 | Roseburg City, Oregon | 0.6370799877% |
| OR67 | Salem City, Oregon | 3.0438221421% |
| OR68 | Sandy City, Oregon | 0.0775015682% |
| OR70 | Sherwood City, Oregon | 0.1404204928% |
| OR71 | Silverton City, Oregon | 0.0775630731% |
| OR72 | Springfield City, Oregon | 1.1667234659% |
| OR73 | St. Helens City, Oregon | 0.1964453077% |
| OR74 | The Dalles City, Oregon | 0.1723418738% |
| OR75 | Tigard City, Oregon | 0.5049875956% |
| OR76 | Tillamook County, Oregon | 0.9001228870% |
| OR77 | Troutdale City, Oregon | 0.0899929610% |
| OR78 | Tualatin City, Oregon | 0.1551565618% |
| OR79 | Umatilla County, Oregon | 0.9738633884% |
| OR80 | Union County, Oregon | 0.4153841374% |
| OR82 | Wasco County, Oregon | 0.4116278731% |
| OR83 | Washington County, Oregon | 7.2167622210% |
| OR84 | West Linn City, Oregon | 0.1600504983% |
| OR86 | Wilsonville City, Oregon | 0.1383351396% |
| OR87 | Woodburn City, Oregon | 0.2069349266% |
| OR88 | Yamhill County, Oregon | 1.4120246444% |

| State ID | Qualifying Subdivision | Consolidated State Allocation |
|-----------------|---------------------------------|--|
| PA2 | Adams County, Pennsylvania | Allocations in Pennsylvania will be made in accordance with the Pennsylvania Trust and Allocation Order. |
| PA4 | Aliquippa City, Pennsylvania | |
| PA5 | Allegheny County, Pennsylvania | |
| PA6 | Allentown City, Pennsylvania | |
| PA10 | Armstrong County, Pennsylvania | |
| PA13 | Beaver County, Pennsylvania | |
| PA14 | Bedford County, Pennsylvania | |
| PA15 | Bensalem Township, Pennsylvania | |
| PA16 | Berks County, Pennsylvania | |
| PA20 | Blair County, Pennsylvania | |
| PA22 | Bradford County, Pennsylvania | |
| PA23 | Bristol Township, Pennsylvania | |
| PA25 | Bucks County, Pennsylvania | |
| PA27 | Butler County, Pennsylvania | |
| PA30 | Cambria County, Pennsylvania | |
| PA31 | Cameron County, Pennsylvania | |
| PA32 | Carbon County, Pennsylvania | |
| PA36 | Centre County, Pennsylvania | |
| PA40 | Chester County, Pennsylvania | |
| PA42 | Clarion County, Pennsylvania | |
| PA43 | Clearfield County, Pennsylvania | |
| PA44 | Clinton County, Pennsylvania | |
| PA46 | Coatesville City, Pennsylvania | |
| PA49 | Columbia County, Pennsylvania | |
| PA53 | Crawford County, Pennsylvania | |
| PA54 | Cumberland County, Pennsylvania | |
| PA57 | Dauphin County, Pennsylvania | |
| PA58 | Delaware County, Pennsylvania | |

| State ID | Qualifying Subdivision | Consolidated State Allocation |
|-----------------|---|--------------------------------------|
| PA76 | Edwardsville Borough, Pennsylvania | |
| PA79 | Elk County, Pennsylvania | |
| PA84 | Erie County, Pennsylvania | |
| PA85 | Exeter Borough, Pennsylvania | |
| PA90 | Fayette County, Pennsylvania | |
| PA92 | Forest County, Pennsylvania | |
| PA94 | Forty Fort Borough, Pennsylvania | |
| PA96 | Franklin County, Pennsylvania | |
| PA98 | Fulton County, Pennsylvania | |
| PA99 | Greene County, Pennsylvania | |
| PA107 | Hanover Township, Luzerne County, Pennsylvania | |
| PA114 | Hazleton City, Pennsylvania | |
| PA120 | Huntingdon County, Pennsylvania | |
| PA122 | Indiana County, Pennsylvania | |
| PA123 | Jefferson County, Pennsylvania | |
| PA126 | Juniata County, Pennsylvania | |
| PA127 | Kingston Borough, Pennsylvania | |
| PA128 | Lackawanna County, Pennsylvania | |
| PA130 | Lancaster County, Pennsylvania | |

| State ID | Qualifying Subdivision | Consolidated State Allocation |
|-----------------|--|--|
| PA134 | Lawrence County, Pennsylvania | Allocations in Pennsylvania will be made in accordance with the Pennsylvania Trust and Allocation Order. |
| PA136 | Lebanon County, Pennsylvania | |
| PA137 | Lehigh County, Pennsylvania | |
| PA141 | Lock Haven City, Pennsylvania | |
| PA147 | Lower Makefield Township, Pennsylvania | |
| PA155 | Lower Southampton Township, Pennsylvania | |
| PA157 | Luzerne County, Pennsylvania | |
| PA158 | Lycoming County, Pennsylvania | |
| PA348 | Mahoning Township, Lawrence County, Pennsylvania | |
| PA164 | McKean County, Pennsylvania | |
| PA167 | Mercer County, Pennsylvania | |
| PA169 | Middletown Township, Bucks County, Pennsylvania | |
| PA171 | Mifflin County, Pennsylvania | |
| PA174 | Monroe County, Pennsylvania | |
| PA176 | Montgomery County, Pennsylvania | |
| PA178 | Montour County, Pennsylvania | |
| PA180 | Morrisville Borough, Pennsylvania | |
| PA187 | Nanticoke City, Pennsylvania | |
| PA190 | New Castle City, Pennsylvania | |
| PA195 | Newtown Township, Bucks County, Pennsylvania | |
| PA197 | Norristown Borough, Pennsylvania | |
| PA205 | Northampton County, Pennsylvania | |

| State ID | Qualifying Subdivision | Consolidated State Allocation |
|-----------------|---|--|
| PA207 | Northumberland County, Pennsylvania | Allocations in Pennsylvania will be made in accordance with the Pennsylvania Trust and Allocation Order. |
| PA213 | Perry County, Pennsylvania | |
| PA215 | Philadelphia City, Pennsylvania | |
| PA217 | Pike County, Pennsylvania | |
| PA219 | Pittsburgh City, Pennsylvania | |
| PA220 | Plains Township, Pennsylvania | |
| PA225 | Potter County, Pennsylvania | |
| PA241 | Schuylkill County, Pennsylvania | |
| PA248 | Snyder County, Pennsylvania | |
| PA249 | Somerset County, Pennsylvania | |
| PA265 | Sugar Notch Borough, Pennsylvania | |
| PA266 | Sullivan County, Pennsylvania | |
| PA267 | Susquehanna County, Pennsylvania | |
| PA270 | Tioga County, Pennsylvania | |
| PA273 | Union County, Pennsylvania | |
| PA349 | Union Township, Lawrence County, Pennsylvania | |
| PA290 | Venango County, Pennsylvania | |
| PA350 | Wampum Borough, Pennsylvania | |
| PA291 | Warminster Township, Pennsylvania | |
| PA292 | Warren County, Pennsylvania | |
| PA293 | Warrington Township, Bucks County, Pennsylvania | |
| PA297 | Washington County, Pennsylvania | |
| PA299 | Wayne County, Pennsylvania | |

| State ID | Qualifying Subdivision | Consolidated State Allocation |
|-----------------|---|--------------------------------------|
| PA310 | West Norriton Township, Pennsylvania | |
| PA311 | West Pittston Borough, Pennsylvania | |
| PA313 | Westmoreland County, Pennsylvania | |
| PA320 | Wilkes Barre Township, Pennsylvania | |
| PA321 | Wilkes-Barre City, Pennsylvania | |
| PA327 | Wright Township, Pennsylvania | |
| PA328 | Wyoming Borough, Pennsylvania | |
| PA329 | Wyoming County, Pennsylvania | |
| PA333 | York County, Pennsylvania | |
| PA335 | Fairview Township, Luzerne County, Pennsylvania | |
| PA336 | District Attorney of Allegheny County, Pennsylvania | |
| PA337 | District Attorney of Berks County, Pennsylvania | |
| PA338 | District Attorney of Bucks County, Pennsylvania | |
| PA339 | District Attorney of Chester County, Pennsylvania | |
| PA340 | District Attorney of Clearfield County, Pennsylvania | |
| PA341 | District Attorney of Dauphin County, Pennsylvania | |
| PA342 | District Attorney of Delaware County, Pennsylvania | |
| PA343 | District Attorney of Erie County, Pennsylvania | |
| PA344 | District Attorney of Lehigh County, Pennsylvania | |

| State ID | Qualifying Subdivision | Consolidated State Allocation |
|-----------------|--|--|
| PA345 | District Attorney of Northampton County, Pennsylvania | |
| PA346 | District Attorney of Philadelphia County, Pennsylvania | |
| PA347 | District Attorney of Westmoreland County, Pennsylvania | |
| PA351 | Southeastern Pennsylvania Transportation Authority, Pennsylvania | Allocations in Pennsylvania will be made in accordance with the Pennsylvania Trust and Allocation Order. |

| State ID | Qualifying Subdivision | Consolidated State Allocation |
|-----------------|-------------------------------|--------------------------------------|
| PR1 | Adjuntas, Puerto Rico | 0.4468461493% |
| PR2 | Aguada, Puerto Rico | 0.9238661758% |
| PR3 | Aguadilla, Puerto Rico | 1.6156167759% |
| PR4 | Aguas Buenas, Puerto Rico | 0.7490858028% |
| PR5 | Aibonito, Puerto Rico | 0.7959428477% |
| PR6 | Anasco, Puerto Rico | 0.5050154853% |
| PR7 | Arecibo, Puerto Rico | 1.3074850692% |
| PR8 | Arroyo, Puerto Rico | 2.0592191012% |
| PR9 | Barceloneta, Puerto Rico | 0.5768569406% |
| PR10 | Barranquitas, Puerto Rico | 0.7167107056% |
| PR11 | Bayamon, Puerto Rico | 5.7282390971% |
| PR12 | Cabo Rojo, Puerto Rico | 1.1570847420% |
| PR13 | Caguas, Puerto Rico | 4.7119895861% |
| PR14 | Camuy, Puerto Rico | 0.7759381807% |
| PR15 | Canovanas, Puerto Rico | 1.0721780377% |
| PR16 | Carolina, Puerto Rico | 4.3228006165% |
| PR17 | Catano, Puerto Rico | 0.7612066695% |
| PR18 | Cayey, Puerto Rico | 1.3596493469% |
| PR19 | Ceiba, Puerto Rico | 0.2896687707% |
| PR20 | Ciales, Puerto Rico | 0.4533215195% |
| PR21 | Cidra, Puerto Rico | 1.1671492158% |
| PR22 | Coamo, Puerto Rico | 0.9970822347% |
| PR23 | Comerio, Puerto Rico | 0.5268640655% |
| PR24 | Corozal, Puerto Rico | 0.8595048594% |
| PR25 | Culebra, Puerto Rico | 0.0380175870% |
| PR26 | Dorado, Puerto Rico | 0.8970759382% |
| PR27 | Fajardo, Puerto Rico | 1.1102770585% |
| PR28 | Florida, Puerto Rico | 0.2695408253% |

| State ID | Qualifying Subdivision | Consolidated State Allocation |
|-----------------|-------------------------------|--------------------------------------|
| PR29 | Guanica, Puerto Rico | 0.4269617539% |
| PR30 | Guayama, Puerto Rico | 1.3293151076% |
| PR31 | Guayanilla, Puerto Rico | 0.4886780984% |
| PR32 | Guaynabo, Puerto Rico | 2.3185934725% |
| PR33 | Gurabo, Puerto Rico | 0.9866291335% |
| PR34 | Hatillo, Puerto Rico | 1.0577790273% |
| PR35 | Hormigueros, Puerto Rico | 0.3963005262% |
| PR36 | Humacao, Puerto Rico | 1.8829438530% |
| PR37 | Isabela, Puerto Rico | 1.0062900243% |
| PR38 | Jayuya, Puerto Rico | 0.3757431113% |
| PR39 | Juana Diaz, Puerto Rico | 1.7179648597% |
| PR40 | Juncos, Puerto Rico | 0.9543672919% |
| PR41 | Lajas, Puerto Rico | 0.5633742491% |
| PR42 | Lares, Puerto Rico | 0.6852103333% |
| PR43 | Las Marias, Puerto Rico | 0.2285582941% |
| PR44 | Las Piedras, Puerto Rico | 0.8440153869% |
| PR45 | Loiza, Puerto Rico | 0.7971240145% |
| PR46 | Luquillo, Puerto Rico | 0.5035020683% |
| PR47 | Manati, Puerto Rico | 1.3858134207% |
| PR48 | Maricao, Puerto Rico | 0.1311593846% |
| PR49 | Maunabo, Puerto Rico | 0.2983734242% |
| PR50 | Mayaguez, Puerto Rico | 2.7384221211% |
| PR51 | Moca, Puerto Rico | 0.9400143856% |
| PR52 | Morovis, Puerto Rico | 0.7678286207% |
| PR53 | Naguabo, Puerto Rico | 0.6776685553% |
| PR54 | Naranjito, Puerto Rico | 0.6713715879% |
| PR55 | Orocovis, Puerto Rico | 0.5209419444% |
| PR56 | Patillas, Puerto Rico | 0.4307397840% |

| State ID | Qualifying Subdivision | Consolidated State Allocation |
|-----------------|-------------------------------|--------------------------------------|
| PR57 | Penuelas, Puerto Rico | 0.5782731381% |
| PR58 | Ponce, Puerto Rico | 5.1762853836% |
| PR59 | Quebradillas, Puerto Rico | 0.6086201563% |
| PR60 | Rincon, Puerto Rico | 0.3607312171% |
| PR61 | Rio Grande, Puerto Rico | 1.2995118170% |
| PR62 | Sabana Grande, Puerto Rico | 0.5625075422% |
| PR63 | Salinas, Puerto Rico | 0.8069301551% |
| PR64 | San German, Puerto Rico | 0.9914753253% |
| PR65 | San Juan, Puerto Rico | 13.8003700360% |
| PR66 | San Lorenzo, Puerto Rico | 1.0322446251% |
| PR67 | San Sebastian, Puerto Rico | 0.9222442638% |
| PR68 | Santa Isabel, Puerto Rico | 0.5210354055% |
| PR69 | Toa Alta, Puerto Rico | 1.7552873773% |
| PR70 | Toa Baja, Puerto Rico | 2.1783919223% |
| PR71 | Trujillo Alto, Puerto Rico | 1.9136501824% |
| PR72 | Utua, Puerto Rico | 0.7718304061% |
| PR73 | Vega Alta, Puerto Rico | 0.9338331796% |
| PR74 | Vega Baja, Puerto Rico | 1.6886509241% |
| PR75 | Vieques, Puerto Rico | 0.1979351524% |
| PR76 | Villalba, Puerto Rico | 0.5576736281% |
| PR77 | Yabucoa, Puerto Rico | 0.8842993409% |
| PR78 | Yauco, Puerto Rico | 1.1383015829% |

| State ID | Qualifying Subdivision | Consolidated State Allocation |
|-----------------|-------------------------------------|--------------------------------------|
| RI1 | Barrington Town, Rhode Island | 2.3000539202% |
| RI2 | Bristol Town, Rhode Island | 1.0821868960% |
| RI3 | Burrillville Town, Rhode Island | 1.3272036109% |
| RI4 | Central Falls City, Rhode Island | 0.9147584689% |
| RI5 | Charlestown, Rhode Island | 0.5887860100% |
| RI6 | Coventry Town, Rhode Island | 3.5886939036% |
| RI7 | Cranston City, Rhode Island | 7.8869595262% |
| RI8 | Cumberland Town, Rhode Island | 2.4742003754% |
| RI9 | East Greenwich Town, Rhode Island | 1.7467671439% |
| RI10 | East Providence City, Rhode Island | 4.3247728580% |
| RI11 | Exeter Town, Rhode Island | 0.0071810640% |
| RI12 | Foster Town, Rhode Island | 0.2489021533% |
| RI13 | Glocester Town, Rhode Island | 0.8508469130% |
| RI14 | Hopkinton Town, Rhode Island | 0.7098006614% |
| RI15 | Jamestown, Rhode Island | 0.4220295287% |
| RI16 | Johnston Town, Rhode Island | 3.0898685140% |
| RI17 | Lincoln Town, Rhode Island | 2.1171973520% |
| RI18 | Little Compton Town, Rhode Island | 0.2663017745% |
| RI19 | Middletown, Rhode Island | 1.2877439601% |
| RI20 | Narragansett Town, Rhode Island | 1.2760123800% |
| RI21 | New Shoreham Town, Rhode Island | 0.2118269375% |
| RI22 | Newport City, Rhode Island | 2.3339316695% |
| RI23 | North Kingstown, Rhode Island | 2.6500524514% |
| RI24 | North Providence Town, Rhode Island | 2.5306229398% |

| State ID | Qualifying Subdivision | Consolidated State Allocation |
|-----------------|-------------------------------------|--------------------------------------|
| RI25 | North Smithfield Town, Rhode Island | 1.1299013506% |
| RI26 | Pawtucket City, Rhode Island | 5.9652217345% |
| RI27 | Portsmouth Town, Rhode Island | 1.2807429020% |
| RI28 | Providence City, Rhode Island | 21.4858080262% |
| RI29 | Richmond Town, Rhode Island | 0.0818789542% |
| RI30 | Scituate Town, Rhode Island | 1.0248588645% |
| RI31 | Smithfield Town, Rhode Island | 1.7724673574% |
| RI32 | South Kingstown, Rhode Island | 2.3282747894% |
| RI33 | Tiverton Town, Rhode Island | 0.9907730639% |
| RI34 | Warren Town, Rhode Island | 0.1394116029% |
| RI35 | Warwick City, Rhode Island | 9.9418184427% |
| RI36 | West Greenwich Town, Rhode Island | 0.7104734659% |
| RI37 | West Warwick Town, Rhode Island | 3.0239943495% |
| RI38 | Westerly Town, Rhode Island | 2.0135754535% |
| RI39 | Woonsocket City, Rhode Island | 3.8740986306% |

| State ID | Qualifying Subdivision | Consolidated State Allocation |
|-----------------|-------------------------------------|--------------------------------------|
| SC1 | Abbeville County, South Carolina | 0.3350059823% |
| SC2 | Aiken City, South Carolina | 0.7838026892% |
| SC3 | Aiken County, South Carolina | 2.5661670597% |
| SC4 | Allendale County, South Carolina | 0.1220441823% |
| SC5 | Anderson City, South Carolina | 1.1735303052% |
| SC6 | Anderson County, South Carolina | 3.3392231904% |
| SC7 | Bamberg County, South Carolina | 0.2705913372% |
| SC8 | Barnwell County, South Carolina | 0.4653224769% |
| SC9 | Beaufort City, South Carolina | 0.0769982478% |
| SC10 | Beaufort County, South Carolina | 2.3364418352% |
| SC11 | Berkeley County, South Carolina | 2.0961440294% |
| SC12 | Bluffton Town, South Carolina | 0.0481968917% |
| SC13 | Calhoun County, South Carolina | 0.1833260393% |
| SC14 | Cayce City, South Carolina | 0.2572136960% |
| SC15 | Charleston City, South Carolina | 2.3004340552% |
| SC16 | Charleston County, South Carolina | 3.8016438488% |
| SC17 | Cherokee County, South Carolina | 0.9440700745% |
| SC18 | Chester City, South Carolina | 0.1299573133% |
| SC19 | Chester County, South Carolina | 0.3947965211% |
| SC20 | Chesterfield County, South Carolina | 0.9443488664% |
| SC21 | Clarendon County, South Carolina | 0.5705383575% |
| SC22 | Clemson City, South Carolina | 0.3311616877% |
| SC23 | Colleton County, South Carolina | 0.8589365535% |
| SC24 | Columbia City, South Carolina | 2.3918060702% |
| SC25 | Conway City, South Carolina | 0.2894739402% |
| SC26 | Darlington County, South Carolina | 1.6906462867% |
| SC27 | Dillon County, South Carolina | 0.6608411417% |

| State ID | Qualifying Subdivision | Consolidated State Allocation |
|-----------------|---|--------------------------------------|
| SC28 | Dorchester County, South Carolina | 1.6015765975% |
| SC29 | Easley City, South Carolina | 0.8565835771% |
| SC30 | Edgefield County, South Carolina | 0.3586097074% |
| SC31 | Fairfield County, South Carolina | 0.3536421891% |
| SC32 | Florence City, South Carolina | 1.0065336904% |
| SC33 | Florence County, South Carolina | 2.2059006272% |
| SC34 | Forest Acres City, South Carolina | 0.0995929056% |
| SC35 | Fort Mill Town, South Carolina | 0.1714974802% |
| SC36 | Fountain Inn City, South Carolina | 0.1975697094% |
| SC37 | Gaffney City, South Carolina | 0.2044353782% |
| SC38 | Georgetown City, South Carolina | 0.2626233562% |
| SC39 | Georgetown County, South Carolina | 1.1895098900% |
| SC40 | Goose Creek City, South Carolina | 0.5473575768% |
| SC41 | Greenville City, South Carolina | 2.2705648395% |
| SC42 | Greenville County, South Carolina | 7.1502328364% |
| SC43 | Greenwood City, South Carolina | 0.0308220618% |
| SC44 | Greenwood County, South Carolina | 1.3388944490% |
| SC45 | Greer City, South Carolina | 0.5590564672% |
| SC46 | Hampton County, South Carolina | 0.3450376919% |
| SC47 | Hanahan City, South Carolina | 0.2279684840% |
| SC48 | Hilton Head Island Town, South Carolina | 0.2323878458% |
| SC49 | Horry County, South Carolina | 5.2166718879% |
| SC50 | Irmo Town, South Carolina | 0.0942740906% |
| SC51 | James Island Town, South Carolina | 0.0461551887% |
| SC52 | Jasper County, South Carolina | 0.4278548317% |

| State ID | Qualifying Subdivision | Consolidated State Allocation |
|-----------------|---|--------------------------------------|
| SC53 | Kershaw County, South Carolina | 1.0780892823% |
| SC54 | Lancaster County, South Carolina | 1.4809282603% |
| SC55 | Laurens County, South Carolina | 1.3598442946% |
| SC56 | Lee County, South Carolina | 0.2176621820% |
| SC57 | Lexington County, South Carolina | 4.4881391605% |
| SC58 | Lexington Town, South Carolina | 0.2342104062% |
| SC59 | Marion County, South Carolina | 0.6973242307% |
| SC60 | Marlboro County, South Carolina | 0.4878238042% |
| SC61 | Mauldin City, South Carolina | 0.4253253929% |
| SC62 | McCormick County, South Carolina | 0.1281623493% |
| SC63 | Moncks Corner Town, South Carolina | 0.1965426445% |
| SC64 | Mount Pleasant Town, South Carolina | 0.5750801889% |
| SC65 | Myrtle Beach City, South Carolina | 1.9068234068% |
| SC66 | Newberry City, South Carolina | 0.0344864657% |
| SC67 | Newberry County, South Carolina | 0.5656551710% |
| SC68 | North Augusta City, South Carolina | 0.5139678525% |
| SC69 | North Charleston City, South Carolina | 1.7751090959% |
| SC70 | North Myrtle Beach City, South Carolina | 0.6366313248% |
| SC71 | Oconee County, South Carolina | 2.8099515214% |
| SC72 | Orangeburg City, South Carolina | 0.0468940344% |
| SC73 | Orangeburg County, South Carolina | 1.4543982912% |
| SC74 | Pickens County, South Carolina | 2.8143347165% |
| SC75 | Port Royal Town, South Carolina | 0.0206098617% |

| State ID | Qualifying Subdivision | Consolidated State Allocation |
|-----------------|-------------------------------------|--------------------------------------|
| SC76 | Richland County, South Carolina | 3.8816723839% |
| SC77 | Rock Hill City, South Carolina | 1.3120073555% |
| SC78 | Saluda County, South Carolina | 0.2604801809% |
| SC79 | Simpsonville City, South Carolina | 0.3497064495% |
| SC80 | Spartanburg City, South Carolina | 1.1890308958% |
| SC81 | Spartanburg County, South Carolina | 6.4084293395% |
| SC82 | Summerville Town, South Carolina | 0.6446011912% |
| SC83 | Sumter City, South Carolina | 0.5390642671% |
| SC84 | Sumter County, South Carolina | 0.9480995733% |
| SC85 | Tega Cay City, South Carolina | 0.0433365022% |
| SC86 | Union County, South Carolina | 0.6499524020% |
| SC87 | West Columbia City, South Carolina | 0.3943858322% |
| SC88 | Williamsburg County, South Carolina | 0.4931357629% |
| SC89 | York County, South Carolina | 2.5800878865% |

| State ID | Qualifying Subdivision | Consolidated State Allocation |
|-----------------|----------------------------------|--------------------------------------|
| SD1 | Aberdeen City, South Dakota | 1.7806789284% |
| SD2 | Aurora County, South Dakota | 0.1283252150% |
| SD3 | Beadle County, South Dakota | 0.8743032704% |
| SD4 | Bennett County, South Dakota | 0.1895703332% |
| SD5 | Bon Homme County, South Dakota | 0.6047162426% |
| SD6 | Box Elder City, South Dakota | 0.2251076107% |
| SD7 | Brandon City, South Dakota | 0.4012895918% |
| SD8 | Brookings City, South Dakota | 2.4259611863% |
| SD9 | Brookings County, South Dakota | 0.2802421588% |
| SD10 | Brown County, South Dakota | 1.7764564315% |
| SD11 | Brule County, South Dakota | 0.8045710091% |
| SD12 | Buffalo County, South Dakota | 0.1823519926% |
| SD13 | Butte County, South Dakota | 0.8926544344% |
| SD14 | Campbell County, South Dakota | 0.0682419048% |
| SD15 | Charles Mix County, South Dakota | 0.8084433424% |
| SD16 | Clark County, South Dakota | 0.2550260601% |
| SD17 | Clay County, South Dakota | 0.4415194932% |
| SD18 | Codington County, South Dakota | 0.8721266365% |
| SD19 | Corson County, South Dakota | 0.3429322421% |
| SD20 | Custer County, South Dakota | 1.0868471426% |
| SD21 | Davison County, South Dakota | 0.6815458005% |
| SD22 | Day County, South Dakota | 0.3921680475% |
| SD23 | Deuel County, South Dakota | 0.4035008098% |
| SD24 | Dewey County, South Dakota | 0.3699996685% |
| SD25 | Douglas County, South Dakota | 0.2891518759% |
| SD26 | Edmunds County, South Dakota | 0.2529348056% |

| State ID | Qualifying Subdivision | Consolidated State Allocation |
|-----------------|---------------------------------|--------------------------------------|
| SD27 | Fall River County, South Dakota | 2.1968904590% |
| SD28 | Faulk County, South Dakota | 0.2772473959% |
| SD29 | Grant County, South Dakota | 0.6923230564% |
| SD30 | Gregory County, South Dakota | 0.5555128599% |
| SD31 | Haakon County, South Dakota | 0.1774497029% |
| SD32 | Hamlin County, South Dakota | 0.3340117176% |
| SD33 | Hand County, South Dakota | 0.2401311401% |
| SD34 | Hanson County, South Dakota | 0.1484271966% |
| SD35 | Harding County, South Dakota | 0.0620805393% |
| SD36 | Hughes County, South Dakota | 0.8137066032% |
| SD37 | Huron City, South Dakota | 0.8308959590% |
| SD38 | Hutchinson County, South Dakota | 0.5659237410% |
| SD39 | Hyde County, South Dakota | 0.0640529112% |
| SD40 | Jackson County, South Dakota | 0.1437421380% |
| SD41 | Jerauld County, South Dakota | 0.3258250234% |
| SD42 | Jones County, South Dakota | 0.0451732597% |
| SD43 | Kingsbury County, South Dakota | 0.3721763025% |
| SD44 | Lake County, South Dakota | 0.8273932428% |
| SD45 | Lawrence County, South Dakota | 2.3838237581% |
| SD46 | Lincoln County, South Dakota | 1.2611723923% |
| SD47 | Lyman County, South Dakota | 0.3239942300% |
| SD48 | Marshall County, South Dakota | 0.5625107271% |
| SD49 | McCook County, South Dakota | 0.3047773840% |
| SD50 | McPherson County, South Dakota | 0.1613184030% |
| SD51 | Meade County, South Dakota | 3.2698326502% |
| SD52 | Mellette County, South Dakota | 0.1848247525% |
| SD53 | Miner County, South Dakota | 0.1616739703% |
| SD54 | Minnehaha County, South Dakota | 12.2243522517% |

| State ID | Qualifying Subdivision | Consolidated State Allocation |
|-----------------|------------------------------------|--------------------------------------|
| SD55 | Mitchell City, South Dakota | 1.5031732329% |
| SD56 | Moody County, South Dakota | 0.4743937985% |
| SD57 | Oglala Lakota County, South Dakota | 1.3919692864% |
| SD58 | Pennington County, South Dakota | 8.0611767283% |
| SD59 | Perkins County, South Dakota | 0.3755374403% |
| SD60 | Pierre City, South Dakota | 0.6216678331% |
| SD61 | Potter County, South Dakota | 0.1893444561% |
| SD62 | Rapid City, South Dakota | 6.9492723574% |
| SD63 | Roberts County, South Dakota | 0.9943780269% |
| SD64 | Sanborn County, South Dakota | 0.1141857404% |
| SD65 | Sioux Falls City, South Dakota | 21.6732660428% |
| SD66 | Spearfish City, South Dakota | 0.8208633410% |
| SD67 | Spink County, South Dakota | 0.7324773052% |
| SD68 | Stanley County, South Dakota | 0.1733882380% |
| SD69 | Sully County, South Dakota | 0.0632218131% |
| SD70 | Todd County, South Dakota | 1.0677859248% |
| SD71 | Tripp County, South Dakota | 0.6252580903% |
| SD72 | Turner County, South Dakota | 0.6536969906% |
| SD73 | Union County, South Dakota | 1.4531041680% |
| SD74 | Vermillion City, South Dakota | 0.5912781760% |
| SD75 | Walworth County, South Dakota | 0.5615110318% |
| SD76 | Watertown City, South Dakota | 1.6132964277% |
| SD77 | Yankton City, South Dakota | 1.2219897393% |
| SD78 | Yankton County, South Dakota | 1.4233435084% |
| SD79 | Ziebach County, South Dakota | 0.3085103004% |

| State ID | Qualifying Subdivision | Consolidated State Allocation |
|-----------------|-------------------------------|--------------------------------------|
| TN3 | Anderson County, Tennessee | 1.2063249026% |
| TN5 | Arlington Town, Tennessee | 0.0036566309% |
| TN8 | Bartlett City, Tennessee | 0.0730561566% |
| TN10 | Bedford County, Tennessee | 0.5762663555% |
| TN12 | Benton County, Tennessee | 0.5216608068% |
| TN13 | Bledsoe County, Tennessee | 0.1398580820% |
| TN14 | Blount County, Tennessee | 1.9196465581% |
| TN15 | Bradley County, Tennessee | 1.0430217552% |
| TN16 | Brentwood City, Tennessee | 0.0478208600% |
| TN17 | Bristol City, Tennessee | 0.5426871150% |
| TN19 | Campbell County, Tennessee | 1.5974370559% |
| TN20 | Cannon County, Tennessee | 0.3205453949% |
| TN21 | Carroll County, Tennessee | 0.4438060785% |
| TN22 | Carter County, Tennessee | 0.8435596891% |
| TN27 | Chattanooga City, Tennessee | 0.4981237028% |
| TN28 | Cheatham County, Tennessee | 0.8209998781% |
| TN29 | Chester County, Tennessee | 0.1751399118% |
| TN30 | Claiborne County, Tennessee | 1.1929412357% |
| TN31 | Clarksville City, Tennessee | 0.2296815192% |
| TN32 | Clay County, Tennessee | 0.3261509170% |
| TN33 | Cleveland City, Tennessee | 0.5531282252% |
| TN36 | Cocke County, Tennessee | 0.8746257470% |
| TN37 | Coffee County, Tennessee | 0.8953551698% |
| TN39 | Collierville Town, Tennessee | 0.0617375387% |
| TN41 | Columbia City, Tennessee | 0.0390894158% |
| TN42 | Cookeville City, Tennessee | 0.8404101920% |
| TN45 | Crockett County, Tennessee | 0.1232062476% |
| TN47 | Cumberland County, Tennessee | 0.8784847959% |

| State ID | Qualifying Subdivision | Consolidated State Allocation |
|-----------------|--|--------------------------------------|
| TN48 | Dandridge Town, Tennessee | 0.0109089663% |
| TN49 | De Kalb County, Tennessee | 0.4478425886% |
| TN50 | Decatur County, Tennessee | 0.3607195939% |
| TN51 | Decatur Town, Tennessee | 0.0050599481% |
| TN53 | Dickson County, Tennessee | 0.8341347308% |
| TN56 | Dyer County, Tennessee | 0.4019088559% |
| TN64 | Fayette County, Tennessee | 0.3157083831% |
| TN66 | Fentress County, Tennessee | 0.5526714656% |
| TN67 | Franklin City, Tennessee | 0.1089989646% |
| TN68 | Franklin County, Tennessee | 0.6323371108% |
| TN69 | Gallatin City, Tennessee | 0.0760079674% |
| TN70 | Gatlinburg City, Tennessee | 0.0507819668% |
| TN71 | Germantown City, Tennessee | 0.0687501047% |
| TN72 | Gibson County, Tennessee | 0.4940695219% |
| TN73 | Giles County, Tennessee | 0.4604367666% |
| TN75 | Grainger County, Tennessee | 0.4671260668% |
| TN76 | Greene County, Tennessee | 1.2127967101% |
| TN78 | Grundy County, Tennessee | 0.3896858892% |
| TN79 | Hamblen County, Tennessee | 2.2614488604% |
| TN80 | Hamilton County, Tennessee | 4.2055530346% |
| TN81 | Hancock County, Tennessee | 0.2089065376% |
| TN82 | Hardeman County, Tennessee | 0.2150658408% |
| TN83 | Hardin County, Tennessee | 0.5683946644% |
| TN84 | Hartsville/Trousdale County, Tennessee | 0.1139641522% |
| TN85 | Hawkins County, Tennessee | 1.0968095083% |
| TN86 | Haywood County, Tennessee | 0.1104263592% |
| TN87 | Henderson County, Tennessee | 0.2498867656% |

| State ID | Qualifying Subdivision | Consolidated State Allocation |
|-----------------|--|--------------------------------------|
| TN88 | Hendersonville City, Tennessee | 0.1137407554% |
| TN89 | Henry County, Tennessee | 0.6661685991% |
| TN90 | Hickman County, Tennessee | 0.2804089244% |
| TN91 | Houston County, Tennessee | 0.1198735525% |
| TN92 | Humphreys County, Tennessee | 0.2441608982% |
| TN93 | Jackson City, Tennessee | 0.0431370644% |
| TN94 | Jackson County, Tennessee | 0.2780985367% |
| TN95 | Jefferson County, Tennessee | 0.8912247367% |
| TN96 | Johnson City, Tennessee | 1.0682855260% |
| TN97 | Johnson County, Tennessee | 0.2282065978% |
| TN98 | Kingsport City, Tennessee | 0.9871149359% |
| TN99 | Knox County, Tennessee | 9.1809198144% |
| TN100 | Knoxville City, Tennessee | 1.5417816888% |
| TN101 | La Vergne City, Tennessee | 0.0518950147% |
| TN102 | Lake County, Tennessee | 0.0671464632% |
| TN104 | Lauderdale County, Tennessee | 0.2733775153% |
| TN105 | Lawrence County, Tennessee | 0.6992850503% |
| TN107 | Lebanon City, Tennessee | 0.1110258247% |
| TN108 | Lewis County, Tennessee | 0.1528225920% |
| TN110 | Lexington City, Tennessee | 0.0796867496% |
| TN112 | Lincoln County, Tennessee | 0.4060784411% |
| TN115 | Loudon County, Tennessee | 0.8992484296% |
| TN116 | Lynchburg, Moore County Metropolitan Government, Tennessee | 0.0579106070% |
| TN118 | Macon County, Tennessee | 0.3091017000% |
| TN119 | Madison County, Tennessee | 0.8907256845% |
| TN121 | Marion County, Tennessee | 0.3637161259% |

| State ID | Qualifying Subdivision | Consolidated State Allocation |
|-----------------|---|--------------------------------------|
| TN122 | Marshall County, Tennessee | 0.5422227344% |
| TN124 | Maryville City, Tennessee | 0.3223901040% |
| TN125 | Maury County, Tennessee | 1.0772540178% |
| TN126 | McMinn County, Tennessee | 0.9297273747% |
| TN128 | McNairy County, Tennessee | 0.4269884656% |
| TN129 | Meigs County, Tennessee | 0.2016450737% |
| TN130 | Memphis City, Tennessee | 4.9079216307% |
| TN131 | Millington City, Tennessee | 0.0212200583% |
| TN133 | Monroe County, Tennessee | 0.7506735593% |
| TN135 | Montgomery County, Tennessee | 1.6758545682% |
| TN136 | Morgan County, Tennessee | 0.5132562715% |
| TN138 | Morristown City, Tennessee | 0.3919462797% |
| TN139 | Mount Juliet City, Tennessee | 0.0577622481% |
| TN141 | Murfreesboro City, Tennessee | 0.7283549414% |
| TN142 | Nashville-Davidson Metropolitan Government, Tennessee | 8.9810236006% |
| TN145 | Oak Ridge City, Tennessee | 0.9598050011% |
| TN146 | Obion County, Tennessee | 0.3198033491% |
| TN147 | Overton County, Tennessee | 0.5461670803% |
| TN149 | Perry County, Tennessee | 0.0857864664% |
| TN151 | Pickett County, Tennessee | 0.1471132648% |
| TN152 | Pigeon Forge City, Tennessee | 0.0877322588% |
| TN154 | Polk County, Tennessee | 0.3220131560% |
| TN157 | Putnam County, Tennessee | 0.3930896023% |
| TN159 | Rhea County, Tennessee | 0.5404420504% |
| TN160 | Ripley City, Tennessee | 0.0190759934% |
| TN161 | Roane County, Tennessee | 1.6361535854% |
| TN162 | Robertson County, Tennessee | 0.9333043197% |

| State ID | Qualifying Subdivision | Consolidated State Allocation |
|-----------------|-------------------------------|--------------------------------------|
| TN163 | Rutherford County, Tennessee | 2.5756978154% |
| TN164 | Scott County, Tennessee | 0.5189341096% |
| TN165 | Sequatchie County, Tennessee | 0.2433974548% |
| TN166 | Sevier County, Tennessee | 1.4412782095% |
| TN168 | Shelby County, Tennessee | 3.5255489082% |
| TN170 | Smith County, Tennessee | 0.5711842980% |
| TN172 | Smyrna Town, Tennessee | 0.1314691656% |
| TN176 | Spring Hill City, Tennessee | 0.0244598773% |
| TN179 | Stewart County, Tennessee | 0.1459273147% |
| TN180 | Sullivan County, Tennessee | 1.4573397906% |
| TN181 | Sumner County, Tennessee | 1.7449087187% |
| TN182 | Tipton County, Tennessee | 0.6312749815% |
| TN184 | Unicoi County, Tennessee | 0.3464527663% |
| TN186 | Union County, Tennessee | 0.5606745148% |
| TN187 | Van Buren County, Tennessee | 0.0479172535% |
| TN189 | Warren County, Tennessee | 0.5719112694% |
| TN191 | Washington County, Tennessee | 1.1061046159% |
| TN192 | Wayne County, Tennessee | 0.2328717594% |
| TN194 | Weakley County, Tennessee | 0.3874777573% |
| TN195 | White County, Tennessee | 0.4162394991% |
| TN197 | Williamson County, Tennessee | 1.6843304984% |
| TN198 | Wilson County, Tennessee | 1.4019072760% |

| State ID | Qualifying Subdivision | Consolidated State Allocation |
|-----------------|-------------------------------|--------------------------------------|
| TX1 | Abbott City, Texas | 0.0004586670% |
| TX2 | Abernathy City, Texas | 0.0000733330% |
| TX3 | Abilene City, Texas | 0.3758786670% |
| TX4 | Ackerly City, Texas | 0.0000140000% |
| TX5 | Addison Town, Texas | 0.0387293330% |
| TX6 | Adrian City, Texas | 0.0001206670% |
| TX7 | Agua Dulce City, Texas | 0.0000286670% |
| TX8 | Alamo City, Texas | 0.0147473330% |
| TX9 | Alamo Heights City, Texas | 0.0187986670% |
| TX10 | Alba Town, Texas | 0.0021306670% |
| TX11 | Albany City, Texas | 0.0001200000% |
| TX12 | Aledo City, Texas | 0.0002206670% |
| TX13 | Alice City, Texas | 0.0475273330% |
| TX14 | Allen City, Texas | 0.2100540000% |
| TX15 | Alma Town, Texas | 0.0007380000% |
| TX16 | Alpine City, Texas | 0.0197906670% |
| TX17 | Alto Town, Texas | 0.0025113330% |
| TX18 | Alton City, Texas | 0.0076933330% |
| TX19 | Alvarado City, Texas | 0.0193526670% |
| TX20 | Alvin City, Texas | 0.0759746670% |
| TX21 | Alvord Town, Texas | 0.0002386670% |
| TX22 | Amarillo City, Texas | 0.6584406670% |
| TX23 | Ames City, Texas | 0.0037140000% |
| TX24 | Amherst City, Texas | 0.0000146670% |
| TX25 | Anahuac City, Texas | 0.0003613330% |
| TX26 | Anderson City, Texas | 0.0000126670% |
| TX27 | Anderson County, Texas | 0.1791753330% |
| TX28 | Andrews City, Texas | 0.0126553330% |

| State ID | Qualifying Subdivision | Consolidated State Allocation |
|-----------------|-------------------------------|--------------------------------------|
| TX29 | Andrews County, Texas | 0.0250706670% |
| TX30 | Angelina County, Texas | 0.1533040000% |
| TX31 | Angleton City, Texas | 0.0418606670% |
| TX32 | Angus City, Texas | 0.0002206670% |
| TX33 | Anna City, Texas | 0.0060500000% |
| TX34 | Annetta North Town, Texas | 0.0000226670% |
| TX35 | Annetta South Town, Texas | 0.0004013330% |
| TX36 | Annetta Town, Texas | 0.0039706670% |
| TX37 | Annona Town, Texas | 0.0004920000% |
| TX38 | Anson City, Texas | 0.0034226670% |
| TX39 | Anthony Town, Texas | 0.0030093330% |
| TX40 | Anton City, Texas | 0.0002960000% |
| TX41 | Appleby City, Texas | 0.0010340000% |
| TX42 | Aquilla City, Texas | 0.0001386670% |
| TX43 | Aransas County, Texas | 0.1776746670% |
| TX44 | Aransas Pass City, Texas | 0.0385420000% |
| TX45 | Archer City, Texas | 0.0070360000% |
| TX46 | Archer County, Texas | 0.0303560000% |
| TX47 | Arcola City, Texas | 0.0048600000% |
| TX48 | Argyle City, Texas | 0.0076040000% |
| TX49 | Arlington City, Texas | 0.4905353330% |
| TX50 | Armstrong County, Texas | 0.0006493330% |
| TX51 | Arp City, Texas | 0.0013393330% |
| TX52 | Asherton City, Texas | 0.0000746670% |
| TX53 | Aspermont Town, Texas | 0.0000060000% |
| TX54 | Atascosa County, Texas | 0.1179353330% |
| TX55 | Athens City, Texas | 0.0706280000% |
| TX56 | Atlanta City, Texas | 0.0206633330% |

| State ID | Qualifying Subdivision | Consolidated State Allocation |
|-----------------|---------------------------------|--------------------------------------|
| TX57 | Aubrey City, Texas | 0.0100940000% |
| TX58 | Aurora City, Texas | 0.0012326670% |
| TX59 | Austin City, Texas | 3.2518106670% |
| TX60 | Austin County, Texas | 0.0506866670% |
| TX61 | Austwell City, Texas | 0.0000726670% |
| TX62 | Avery Town, Texas | 0.0000920000% |
| TX63 | Avinger Town, Texas | 0.0007433330% |
| TX64 | Azle City, Texas | 0.0214753330% |
| TX65 | Bailey City, Texas | 0.0006333330% |
| TX66 | Bailey County, Texas | 0.0102513330% |
| TX67 | Bailey's Prairie Village, Texas | 0.0037360000% |
| TX68 | Baird City, Texas | 0.0018680000% |
| TX69 | Balch Springs City, Texas | 0.0182386670% |
| TX70 | Balcones Heights City, Texas | 0.0158740000% |
| TX71 | Ballinger City, Texas | 0.0061146670% |
| TX72 | Balmorhea City, Texas | 0.0000420000% |
| TX73 | Bandera City, Texas | 0.0019286670% |
| TX74 | Bandera County, Texas | 0.0578766670% |
| TX75 | Bangs City, Texas | 0.0020333330% |
| TX76 | Bardwell City, Texas | 0.0002413330% |
| TX77 | Barry City, Texas | 0.0001333330% |
| TX78 | Barstow City, Texas | 0.0000406670% |
| TX79 | Bartlett City, Texas | 0.0022493330% |
| TX80 | Bartonville Town, Texas | 0.0059246670% |
| TX81 | Bastrop City, Texas | 0.0308800000% |
| TX82 | Bastrop County, Texas | 0.2293066670% |
| TX83 | Bay City, Texas | 0.0386080000% |
| TX84 | Baylor County, Texas | 0.0198880000% |

| State ID | Qualifying Subdivision | Consolidated State Allocation |
|-----------------|-------------------------------|--------------------------------------|
| TX85 | Bayou Vista City, Texas | 0.0041600000% |
| TX86 | Bayside Town, Texas | 0.0001613330% |
| TX87 | Baytown City, Texas | 0.1440440000% |
| TX88 | Bayview Town, Texas | 0.0000273330% |
| TX89 | Beach City, Texas | 0.0083366670% |
| TX90 | Bear Creek Village, Texas | 0.0006040000% |
| TX91 | Beasley City, Texas | 0.0000866670% |
| TX92 | Beaumont City, Texas | 0.4553400000% |
| TX93 | Beckville City, Texas | 0.0008313330% |
| TX94 | Bedford City, Texas | 0.0628760000% |
| TX95 | Bedias City, Texas | 0.0023166670% |
| TX96 | Bee Cave City, Texas | 0.0085753330% |
| TX97 | Bee County, Texas | 0.0652293330% |
| TX98 | Beeville City, Texas | 0.0160180000% |
| TX99 | Bell County, Texas | 0.4338320000% |
| TX100 | Bellaire City, Texas | 0.0275093330% |
| TX101 | Bellevue City, Texas | 0.0000373330% |
| TX102 | Bellmead City, Texas | 0.0096580000% |
| TX103 | Bells Town, Texas | 0.0012606670% |
| TX104 | Bellville City, Texas | 0.0049920000% |
| TX105 | Belton City, Texas | 0.0484533330% |
| TX106 | Benavides City, Texas | 0.0001013330% |
| TX107 | Benbrook City, Texas | 0.0292793330% |
| TX108 | Benjamin City, Texas | 0.0006340000% |
| TX109 | Berryville Town, Texas | 0.0095860000% |
| TX110 | Bertram City, Texas | 0.0001213330% |
| TX111 | Beverly Hills City, Texas | 0.0028906670% |
| TX112 | Bevil Oaks City, Texas | 0.0003660000% |

| State ID | Qualifying Subdivision | Consolidated State Allocation |
|-----------------|-------------------------------|--------------------------------------|
| TX113 | Bexar County, Texas | 4.6714346670% |
| TX114 | Big Lake City, Texas | 0.0003646670% |
| TX115 | Big Sandy Town, Texas | 0.0030526670% |
| TX116 | Big Spring City, Texas | 0.1266186670% |
| TX117 | Big Wells City, Texas | 0.0001573330% |
| TX118 | Bishop City, Texas | 0.0054753330% |
| TX119 | Bishop Hills Town, Texas | 0.0002153330% |
| TX120 | Blackwell City, Texas | 0.0000206670% |
| TX121 | Blanco City, Texas | 0.0041273330% |
| TX122 | Blanco County, Texas | 0.0328153330% |
| TX123 | Blanket Town, Texas | 0.0000980000% |
| TX124 | Bloomburg Town, Texas | 0.0006733330% |
| TX125 | Blooming Grove Town, Texas | 0.0002346670% |
| TX126 | Blossom City, Texas | 0.0001320000% |
| TX127 | Blue Mound City, Texas | 0.0019253330% |
| TX128 | Blue Ridge City, Texas | 0.0008966670% |
| TX129 | Blum Town, Texas | 0.0010813330% |
| TX130 | Boerne City, Texas | 0.0303840000% |
| TX131 | Bogata City, Texas | 0.0024326670% |
| TX132 | Bonham City, Texas | 0.0672726670% |
| TX133 | Bonney Village, Texas | 0.0016733330% |
| TX134 | Booker Town, Texas | 0.0006906670% |
| TX135 | Borden County, Texas | 0.0006666670% |
| TX136 | Borger City, Texas | 0.0464533330% |
| TX137 | Bosque County, Texas | 0.0473820000% |
| TX138 | Bovina City, Texas | 0.0001153330% |
| TX139 | Bowie City, Texas | 0.0557466670% |
| TX140 | Bowie County, Texas | 0.1554600000% |

| State ID | Qualifying Subdivision | Consolidated State Allocation |
|-----------------|-------------------------------|--------------------------------------|
| TX141 | Boyd Town, Texas | 0.0046353330% |
| TX142 | Brackettville City, Texas | 0.0000053330% |
| TX143 | Brady City, Texas | 0.0183200000% |
| TX144 | Brazoria City, Texas | 0.0076913330% |
| TX145 | Brazoria County, Texas | 0.6807266670% |
| TX146 | Brazos Bend City, Texas | 0.0003080000% |
| TX147 | Brazos Country City, Texas | 0.0006013330% |
| TX148 | Brazos County, Texas | 0.2280580000% |
| TX149 | Breckenridge City, Texas | 0.0159840000% |
| TX150 | Bremond City, Texas | 0.0037026670% |
| TX151 | Brenham City, Texas | 0.0365000000% |
| TX152 | Brewster County, Texas | 0.0400580000% |
| TX153 | Briarcliff Village, Texas | 0.0003813330% |
| TX154 | Briarocks City, Texas | 0.0000380000% |
| TX155 | Bridge City, Texas | 0.0538373330% |
| TX156 | Bridgeport City, Texas | 0.0222006670% |
| TX157 | Briscoe County, Texas | 0.0006513330% |
| TX158 | Broadus Town, Texas | 0.0000206670% |
| TX159 | Bronte Town, Texas | 0.0000660000% |
| TX160 | Brooks County, Texas | 0.0138066670% |
| TX161 | Brookshire City, Texas | 0.0042706670% |
| TX162 | Brookside Village City, Texas | 0.0007400000% |
| TX163 | Brown County, Texas | 0.1289446670% |
| TX164 | Browndell City, Texas | 0.0001013330% |
| TX165 | Brownfield City, Texas | 0.0096346670% |
| TX166 | Brownsboro City, Texas | 0.0021173330% |
| TX167 | Brownsville City, Texas | 0.2833713330% |
| TX168 | Brownwood City, Texas | 0.1110480000% |

| State ID | Qualifying Subdivision | Consolidated State Allocation |
|-----------------|---------------------------------|--------------------------------------|
| TX169 | Bruceville-Eddy City, Texas | 0.0011280000% |
| TX170 | Bryan City, Texas | 0.1645980000% |
| TX171 | Bryson City, Texas | 0.0008186670% |
| TX172 | Buckholts Town, Texas | 0.0007420000% |
| TX173 | Buda City, Texas | 0.0071893330% |
| TX174 | Buffalo City, Texas | 0.0079106670% |
| TX175 | Buffalo Gap Town, Texas | 0.0000586670% |
| TX176 | Buffalo Springs Village, Texas | 0.0001253330% |
| TX177 | Bullard Town, Texas | 0.0049913330% |
| TX178 | Bulverde City, Texas | 0.0096240000% |
| TX179 | Bunker Hill Village City, Texas | 0.0003146670% |
| TX180 | Burkburnett City, Texas | 0.0252293330% |
| TX181 | Burke City, Texas | 0.0007426670% |
| TX182 | Burleson City, Texas | 0.1011860000% |
| TX183 | Burleson County, Texas | 0.0468293330% |
| TX184 | Burnet City, Texas | 0.0222300000% |
| TX185 | Burnet County, Texas | 0.1265526670% |
| TX186 | Burton City, Texas | 0.0006246670% |
| TX187 | Byers City, Texas | 0.0000513330% |
| TX188 | Bynum Town, Texas | 0.0002533330% |
| TX189 | Cactus City, Texas | 0.0031860000% |
| TX190 | Caddo Mills City, Texas | 0.0000286670% |
| TX191 | Caldwell City, Texas | 0.0121633330% |
| TX192 | Caldwell County, Texas | 0.0576086670% |
| TX193 | Calhoun County, Texas | 0.0852840000% |
| TX194 | Callahan County, Texas | 0.0085960000% |
| TX195 | Callisburg City, Texas | 0.0000673330% |
| TX196 | Calvert City, Texas | 0.0005146670% |

| State ID | Qualifying Subdivision | Consolidated State Allocation |
|-----------------|-------------------------------|--------------------------------------|
| TX197 | Cameron City, Texas | 0.0073940000% |
| TX198 | Cameron County, Texas | 0.3580173330% |
| TX199 | Camp County, Texas | 0.0192340000% |
| TX200 | Camp Wood City, Texas | 0.0002813330% |
| TX201 | Campbell City, Texas | 0.0007440000% |
| TX202 | Canadian City, Texas | 0.0007266670% |
| TX203 | Caney City Town, Texas | 0.0013366670% |
| TX204 | Canton City, Texas | 0.0378226670% |
| TX205 | Canyon City, Texas | 0.0175006670% |
| TX206 | Carbon Town, Texas | 0.0004133330% |
| TX207 | Carl's Corner Town, Texas | 0.0000320000% |
| TX208 | Carmine City, Texas | 0.0002566670% |
| TX209 | Carrizo Springs City, Texas | 0.0011140000% |
| TX210 | Carrollton City, Texas | 0.2068366670% |
| TX211 | Carson County, Texas | 0.0196620000% |
| TX212 | Carthage City, Texas | 0.0126180000% |
| TX213 | Cashion Community City, Texas | 0.0002146670% |
| TX214 | Cass County, Texas | 0.0621033330% |
| TX215 | Castle Hills City, Texas | 0.0085200000% |
| TX216 | Castro County, Texas | 0.0029466670% |
| TX217 | Castroville City, Texas | 0.0030166670% |
| TX218 | Cedar Hill City, Texas | 0.0467513330% |
| TX219 | Cedar Park City, Texas | 0.1237113330% |
| TX220 | Celeste City, Texas | 0.0008533330% |
| TX221 | Celina City, Texas | 0.0121886670% |
| TX222 | Center City, Texas | 0.0392253330% |
| TX223 | Centerville City, Texas | 0.0002566670% |
| TX224 | Chambers County, Texas | 0.1021253330% |

| State ID | Qualifying Subdivision | Consolidated State Allocation |
|-----------------|-------------------------------|--------------------------------------|
| TX225 | Chandler City, Texas | 0.0115760000% |
| TX226 | Channing City, Texas | 0.0000013330% |
| TX227 | Charlotte City, Texas | 0.0028380000% |
| TX228 | Cherokee County, Texas | 0.1044080000% |
| TX229 | Chester Town, Texas | 0.0007826670% |
| TX230 | Chico City, Texas | 0.0019520000% |
| TX231 | Childress City, Texas | 0.0252773330% |
| TX232 | Childress County, Texas | 0.0337213330% |
| TX233 | Chillicothe City, Texas | 0.0001146670% |
| TX234 | China City, Texas | 0.0003480000% |
| TX235 | China Grove Town, Texas | 0.0003986670% |
| TX236 | Chireno City, Texas | 0.0010453330% |
| TX237 | Christine Town, Texas | 0.0002360000% |
| TX238 | Cibolo City, Texas | 0.0091266670% |
| TX239 | Cisco City, Texas | 0.0048120000% |
| TX240 | Clarendon City, Texas | 0.0000760000% |
| TX241 | Clarksville City, Texas | 0.0139273330% |
| TX242 | Clarksville City, Texas | 0.0000360000% |
| TX243 | Claude City, Texas | 0.0000173330% |
| TX244 | Clay County, Texas | 0.0480333330% |
| TX245 | Clear Lake Shores City, Texas | 0.0044546670% |
| TX246 | Cleburne City, Texas | 0.1521226670% |
| TX247 | Cleveland City, Texas | 0.0645980000% |
| TX248 | Clifton City, Texas | 0.0066260000% |
| TX249 | Clint Town, Texas | 0.0002500000% |
| TX250 | Clute City, Texas | 0.0342333330% |
| TX251 | Clyde City, Texas | 0.0115246670% |
| TX252 | Coahoma Town, Texas | 0.0015273330% |

| State ID | Qualifying Subdivision | Consolidated State Allocation |
|-----------------|-------------------------------|--------------------------------------|
| TX253 | Cochran County, Texas | 0.0022593330% |
| TX254 | Cockrell Hill City, Texas | 0.0003413330% |
| TX255 | Coffee City Town, Texas | 0.0007246670% |
| TX256 | Coke County, Texas | 0.0036813330% |
| TX257 | Coldspring City, Texas | 0.0002980000% |
| TX258 | Coleman City, Texas | 0.0036280000% |
| TX259 | Coleman County, Texas | 0.0027760000% |
| TX260 | College Station City, Texas | 0.1720980000% |
| TX261 | Colleyville City, Texas | 0.0306993330% |
| TX262 | Collin County, Texas | 0.8444806670% |
| TX263 | Collingsworth County, Texas | 0.0128226670% |
| TX264 | Collinsville Town, Texas | 0.0012206670% |
| TX265 | Colmesneil City, Texas | 0.0014740000% |
| TX266 | Colorado City, Texas | 0.0056033330% |
| TX267 | Colorado County, Texas | 0.0327226670% |
| TX268 | Columbus City, Texas | 0.0045780000% |
| TX269 | Comal County, Texas | 0.2640946670% |
| TX270 | Comanche City, Texas | 0.0110020000% |
| TX271 | Comanche County, Texas | 0.0339760000% |
| TX272 | Combes Town, Texas | 0.0011400000% |
| TX273 | Combine City, Texas | 0.0012613330% |
| TX274 | Commerce City, Texas | 0.0225793330% |
| TX275 | Como Town, Texas | 0.0002766670% |
| TX276 | Concho County, Texas | 0.0025726670% |
| TX277 | Conroe City, Texas | 0.3111140000% |
| TX278 | Converse City, Texas | 0.0184620000% |
| TX279 | Cooke County, Texas | 0.1336340000% |
| TX280 | Cool City, Texas | 0.0004873330% |

| State ID | Qualifying Subdivision | Consolidated State Allocation |
|-----------------|-------------------------------|--------------------------------------|
| TX281 | Coolidge Town, Texas | 0.0001620000% |
| TX282 | Cooper City, Texas | 0.0002413330% |
| TX283 | Coppell City, Texas | 0.0577286670% |
| TX284 | Copper Canyon Town, Texas | 0.0003260000% |
| TX285 | Copperas Cove City, Texas | 0.0889946670% |
| TX286 | Corinth City, Texas | 0.0501986670% |
| TX287 | Corpus Christi City, Texas | 1.2084713330% |
| TX288 | Corral City Town, Texas | 0.0000953330% |
| TX289 | Corrigan Town, Texas | 0.0142120000% |
| TX290 | Corsicana City, Texas | 0.0582066670% |
| TX291 | Coryell County, Texas | 0.0824393330% |
| TX292 | Cottle County, Texas | 0.0005833330% |
| TX293 | Cottonwood City, Texas | 0.0001926670% |
| TX294 | Cottonwood Shores City, Texas | 0.0008020000% |
| TX295 | Cotulla City, Texas | 0.0008340000% |
| TX296 | Coupland City, Texas | 0.0001773330% |
| TX297 | Cove City, Texas | 0.0002580000% |
| TX298 | Covington City, Texas | 0.0003460000% |
| TX299 | Coyote Flats City, Texas | 0.0009813330% |
| TX300 | Crandall City, Texas | 0.0080626670% |
| TX301 | Crane City, Texas | 0.0070660000% |
| TX302 | Crane County, Texas | 0.0174306670% |
| TX303 | Cranfills Gap City, Texas | 0.0000853330% |
| TX304 | Crawford Town, Texas | 0.0002553330% |
| TX305 | Creedmoor City, Texas | 0.0000106670% |
| TX306 | Cresson City, Texas | 0.0007240000% |
| TX307 | Crockett City, Texas | 0.0156020000% |
| TX308 | Crockett County, Texas | 0.0121400000% |

| State ID | Qualifying Subdivision | Consolidated State Allocation |
|-----------------|---------------------------------------|--------------------------------------|
| TX309 | Crosby County, Texas | 0.0122586670% |
| TX310 | Crosbyton City, Texas | 0.0009986670% |
| TX311 | Cross Plains Town, Texas | 0.0032513330% |
| TX312 | Cross Roads Town, Texas | 0.0001626670% |
| TX313 | Cross Timber Town, Texas | 0.0003613330% |
| TX314 | Crowell City, Texas | 0.0042233330% |
| TX315 | Crowley City, Texas | 0.0148966670% |
| TX316 | Crystal City, Texas | 0.0129413330% |
| TX317 | Cuero City, Texas | 0.0164593330% |
| TX318 | Culberson County, Texas | 0.0005260000% |
| TX319 | Cumby City, Texas | 0.0035466670% |
| TX320 | Cuney Town, Texas | 0.0004040000% |
| TX321 | Cushing City, Texas | 0.0007466670% |
| TX322 | Cut and Shoot City, Texas | 0.0014273330% |
| TX323 | Daingerfield City, Texas | 0.0083173330% |
| TX324 | Daisetta City, Texas | 0.0035800000% |
| TX325 | Dalhart City, Texas | 0.0077393330% |
| TX326 | Dallam County, Texas | 0.0144573330% |
| TX327 | Dallas City, Texas | 1.9999346670% |
| TX328 | Dallas County, Texas | 5.6921940000% |
| TX329 | Dalworthington Gardens City, Texas | 0.0040400000% |
| TX330 | Danbury City, Texas | 0.0028206670% |
| TX331 | Darrouzett Town, Texas | 0.0000673330% |
| TX332 | Dawson County, Texas | 0.0312740000% |
| TX333 | Dawson Town, Texas | 0.0004000000% |
| TX334 | Dayton City, Texas | 0.0314146670% |
| TX335 | Dayton Lakes City, Texas | 0.0000253330% |

| State ID | Qualifying Subdivision | Consolidated State Allocation |
|-----------------|-------------------------------|--------------------------------------|
| TX336 | De Kalb City, Texas | 0.0006900000% |
| TX337 | De Leon City, Texas | 0.0054786670% |
| TX338 | De Witt County, Texas | 0.0459300000% |
| TX339 | Deaf Smith County, Texas | 0.0230213330% |
| TX340 | Dean City, Texas | 0.0000940000% |
| TX341 | Decatur City, Texas | 0.0377793330% |
| TX342 | Decordova City, Texas | 0.0091853330% |
| TX343 | Deer Park City, Texas | 0.0329253330% |
| TX344 | Del Rio City, Texas | 0.0393706670% |
| TX345 | Dell City, Texas | 0.0000100000% |
| TX346 | Delta County, Texas | 0.0203893330% |
| TX347 | Denison City, Texas | 0.1402840000% |
| TX348 | Denton City, Texas | 0.3055560000% |
| TX349 | Denton County, Texas | 0.7548653330% |
| TX350 | Denver City Town, Texas | 0.0014026670% |
| TX351 | Deport City, Texas | 0.0000280000% |
| TX352 | Desoto City, Texas | 0.0482666670% |
| TX353 | Detroit Town, Texas | 0.0006433330% |
| TX354 | Devers City, Texas | 0.0001273330% |
| TX355 | Devine City, Texas | 0.0029026670% |
| TX356 | Diboll City, Texas | 0.0170220000% |
| TX357 | Dickens City, Texas | 0.0000473330% |
| TX358 | Dickens County, Texas | 0.0012486670% |
| TX359 | Dickinson City, Texas | 0.0557886670% |
| TX360 | Dilley City, Texas | 0.0017553330% |
| TX361 | Dimmit County, Texas | 0.0221960000% |
| TX362 | Dimmitt City, Texas | 0.0006746670% |
| TX363 | Dish Town, Texas | 0.0000126670% |

| State ID | Qualifying Subdivision | Consolidated State Allocation |
|-----------------|-------------------------------|--------------------------------------|
| TX364 | Dodd City Town, Texas | 0.0008073330% |
| TX365 | Dodson Town, Texas | 0.0002980000% |
| TX366 | Domino Town, Texas | 0.0001306670% |
| TX367 | Donley County, Texas | 0.0149133330% |
| TX368 | Donna City, Texas | 0.0091986670% |
| TX369 | Dorchester City, Texas | 0.0001540000% |
| TX370 | Double Oak Town, Texas | 0.0031766670% |
| TX371 | Douglassville Town, Texas | 0.0003826670% |
| TX372 | Dripping Springs City, Texas | 0.0005406670% |
| TX373 | Driscoll City, Texas | 0.0000260000% |
| TX374 | Dublin City, Texas | 0.0096520000% |
| TX375 | Dumas City, Texas | 0.0174860000% |
| TX376 | Duncanville City, Texas | 0.0388853330% |
| TX377 | Duval County, Texas | 0.0327393330% |
| TX378 | Eagle Lake City, Texas | 0.0032546670% |
| TX379 | Eagle Pass City, Texas | 0.0373366670% |
| TX380 | Early City, Texas | 0.0098920000% |
| TX381 | Earth City, Texas | 0.0001613330% |
| TX382 | East Bernard City, Texas | 0.0037026670% |
| TX383 | East Mountain City, Texas | 0.0016626670% |
| TX384 | East Tawakoni City, Texas | 0.0018153330% |
| TX385 | Eastland City, Texas | 0.0105973330% |
| TX386 | Eastland County, Texas | 0.0348500000% |
| TX387 | Easton City, Texas | 0.0002193330% |
| TX388 | Ector City, Texas | 0.0007386670% |
| TX389 | Ector County, Texas | 0.3200000000% |
| TX390 | Edcouch City, Texas | 0.0027340000% |
| TX391 | Eden City, Texas | 0.0003313330% |

| State ID | Qualifying Subdivision | Consolidated State Allocation |
|-----------------|-------------------------------|--------------------------------------|
| TX392 | Edgecliff Village Town, Texas | 0.0014880000% |
| TX393 | Edgewood Town, Texas | 0.0087693330% |
| TX394 | Edinburg City, Texas | 0.0805893330% |
| TX395 | Edmonson Town, Texas | 0.0000906670% |
| TX396 | Edna City, Texas | 0.0121293330% |
| TX397 | Edom City, Texas | 0.0014326670% |
| TX398 | Edwards County, Texas | 0.0006500000% |
| TX399 | El Campo City, Texas | 0.0211333330% |
| TX400 | El Cenizo City, Texas | 0.0004140000% |
| TX401 | El Lago City, Texas | 0.0037360000% |
| TX402 | El Paso City, Texas | 0.8162473330% |
| TX403 | El Paso County, Texas | 1.7280806670% |
| TX404 | Eldorado City, Texas | 0.0000333330% |
| TX405 | Electra City, Texas | 0.0104773330% |
| TX406 | Elgin City, Texas | 0.0175226670% |
| TX407 | Elkhart Town, Texas | 0.0002006670% |
| TX408 | Ellis County, Texas | 0.2102480000% |
| TX409 | Elmendorf City, Texas | 0.0004973330% |
| TX410 | Elsa City, Texas | 0.0051466670% |
| TX411 | Emhouse Town, Texas | 0.0000553330% |
| TX412 | Emory City, Texas | 0.0025853330% |
| TX413 | Enchanted Oaks Town, Texas | 0.0008660000% |
| TX414 | Encinal City, Texas | 0.0010100000% |
| TX415 | Ennis City, Texas | 0.0545593330% |
| TX416 | Erath County, Texas | 0.0684106670% |
| TX417 | Escobares City, Texas | 0.0000266670% |
| TX418 | Estelline Town, Texas | 0.0006060000% |
| TX419 | Eules City, Texas | 0.0618826670% |

| State ID | Qualifying Subdivision | Consolidated State Allocation |
|-----------------|-------------------------------|--------------------------------------|
| TX420 | Eureka City, Texas | 0.0002226670% |
| TX421 | Eustace City, Texas | 0.0013926670% |
| TX422 | Evant Town, Texas | 0.0013786670% |
| TX423 | Everman City, Texas | 0.0051280000% |
| TX424 | Fair Oaks Ranch City, Texas | 0.0053846670% |
| TX425 | Fairchilds Village, Texas | 0.0000540000% |
| TX426 | Fairfield City, Texas | 0.0008300000% |
| TX427 | Fairview Town, Texas | 0.0214966670% |
| TX428 | Falfurrias City, Texas | 0.0014806670% |
| TX429 | Falls City, Texas | 0.0000273330% |
| TX430 | Falls County, Texas | 0.0230146670% |
| TX431 | Fannin County, Texas | 0.0877686670% |
| TX432 | Farmers Branch City, Texas | 0.0630213330% |
| TX433 | Farmersville City, Texas | 0.0070213330% |
| TX434 | Farwell City, Texas | 0.0002286670% |
| TX435 | Fate City, Texas | 0.0023153330% |
| TX436 | Fayette County, Texas | 0.0616266670% |
| TX437 | Fayetteville City, Texas | 0.0002606670% |
| TX438 | Ferris City, Texas | 0.0092486670% |
| TX439 | Fisher County, Texas | 0.0036786670% |
| TX440 | Flatonia Town, Texas | 0.0037740000% |
| TX441 | Florence City, Texas | 0.0026326670% |
| TX442 | Floresville City, Texas | 0.0144660000% |
| TX443 | Flower Mound Town, Texas | 0.1435040000% |
| TX444 | Floyd County, Texas | 0.0060326670% |
| TX445 | Floydada City, Texas | 0.0042380000% |
| TX446 | Foard County, Texas | 0.0038426670% |
| TX447 | Follett City, Texas | 0.0001413330% |

| State ID | Qualifying Subdivision | Consolidated State Allocation |
|-----------------|-------------------------------|--------------------------------------|
| TX448 | Forest Hill City, Texas | 0.0174213330% |
| TX449 | Forney City, Texas | 0.0534080000% |
| TX450 | Forsan City, Texas | 0.0003840000% |
| TX451 | Fort Bend County, Texas | 1.0044793330% |
| TX452 | Fort Stockton City, Texas | 0.0029406670% |
| TX453 | Fort Worth City, Texas | 1.4138600000% |
| TX454 | Franklin City, Texas | 0.0026206670% |
| TX455 | Franklin County, Texas | 0.0171886670% |
| TX456 | Frankston Town, Texas | 0.0001826670% |
| TX457 | Fredericksburg City, Texas | 0.0376573330% |
| TX458 | Freeport City, Texas | 0.0486486670% |
| TX459 | Freer City, Texas | 0.0021806670% |
| TX460 | Freestone County, Texas | 0.0336633330% |
| TX461 | Friendswood City, Texas | 0.0935533330% |
| TX462 | Frio County, Texas | 0.0133026670% |
| TX463 | Friona City, Texas | 0.0018986670% |
| TX464 | Frisco City, Texas | 0.2702060000% |
| TX465 | Fritch City, Texas | 0.0030320000% |
| TX466 | Frost City, Texas | 0.0002140000% |
| TX467 | Fruitvale City, Texas | 0.0015626670% |
| TX468 | Fulshear City, Texas | 0.0035146670% |
| TX469 | Fulton Town, Texas | 0.0010680000% |
| TX470 | Gaines County, Texas | 0.0362313330% |
| TX471 | Gainesville City, Texas | 0.1026533330% |
| TX472 | Galena Park City, Texas | 0.0087286670% |
| TX473 | Gallatin City, Texas | 0.0008353330% |
| TX474 | Galveston City, Texas | 0.3254580000% |
| TX475 | Galveston County, Texas | 0.7493953330% |

| State ID | Qualifying Subdivision | Consolidated State Allocation |
|-----------------|-------------------------------|--------------------------------------|
| TX476 | Ganado City, Texas | 0.0036733330% |
| TX477 | Garden Ridge City, Texas | 0.0075673330% |
| TX478 | Garland City, Texas | 0.2801626670% |
| TX479 | Garrett Town, Texas | 0.0016733330% |
| TX480 | Garrison City, Texas | 0.0023700000% |
| TX481 | Gary City Town, Texas | 0.0003000000% |
| TX482 | Garza County, Texas | 0.0059626670% |
| TX483 | Gatesville City, Texas | 0.0179960000% |
| TX484 | George West City, Texas | 0.0041380000% |
| TX485 | Georgetown City, Texas | 0.1505973330% |
| TX486 | Gholson City, Texas | 0.0010033330% |
| TX487 | Giddings City, Texas | 0.0084493330% |
| TX488 | Gillespie County, Texas | 0.0421273330% |
| TX489 | Gilmer City, Texas | 0.0226340000% |
| TX490 | Gladewater City, Texas | 0.0164253330% |
| TX491 | Glasscock County, Texas | 0.0006666670% |
| TX492 | Glen Rose City, Texas | 0.0003600000% |
| TX493 | Glenn Heights City, Texas | 0.0110620000% |
| TX494 | Godley City, Texas | 0.0020766670% |
| TX495 | Goldsmith City, Texas | 0.0004513330% |
| TX496 | Goldthwaite City, Texas | 0.0008166670% |
| TX497 | Goliad City, Texas | 0.0023753330% |
| TX498 | Goliad County, Texas | 0.0231066670% |
| TX499 | Golinda City, Texas | 0.0000666670% |
| TX500 | Gonzales City, Texas | 0.0099213330% |
| TX501 | Gonzales County, Texas | 0.0221533330% |
| TX502 | Goodlow City, Texas | 0.0001473330% |
| TX503 | Goodrich City, Texas | 0.0064286670% |

| State ID | Qualifying Subdivision | Consolidated State Allocation |
|-----------------|-------------------------------|--------------------------------------|
| TX504 | Gordon City, Texas | 0.0002433330% |
| TX505 | Goree City, Texas | 0.0004993330% |
| TX506 | Gorman City, Texas | 0.0020713330% |
| TX507 | Graford City, Texas | 0.0000153330% |
| TX508 | Graham City, Texas | 0.1569520000% |
| TX509 | Granbury City, Texas | 0.0478233330% |
| TX510 | Grand Prairie City, Texas | 0.2969593330% |
| TX511 | Grand Saline City, Texas | 0.0242753330% |
| TX512 | Grandfalls Town, Texas | 0.0000433330% |
| TX513 | Grandview City, Texas | 0.0044000000% |
| TX514 | Granger City, Texas | 0.0018273330% |
| TX515 | Granite Shoals City, Texas | 0.0078893330% |
| TX516 | Granjeno City, Texas | 0.0000286670% |
| TX517 | Grapeland City, Texas | 0.0048580000% |
| TX518 | Grapevine City, Texas | 0.0861300000% |
| TX519 | Gray County, Texas | 0.0439226670% |
| TX520 | Grays Prairie Village, Texas | 0.0000113330% |
| TX521 | Grayson County, Texas | 0.3593886670% |
| TX522 | Greenville City, Texas | 0.1354080000% |
| TX523 | Gregg County, Texas | 0.1624960000% |
| TX524 | Gregory City, Texas | 0.0031313330% |
| TX525 | Grey Forest City, Texas | 0.0003160000% |
| TX526 | Grimes County, Texas | 0.0632520000% |
| TX527 | Groesbeck City, Texas | 0.0038300000% |
| TX528 | Groom Town, Texas | 0.0006433330% |
| TX529 | Groves City, Texas | 0.0271680000% |
| TX530 | Groveton City, Texas | 0.0058846670% |
| TX531 | Gruver City, Texas | 0.0007773330% |

| State ID | Qualifying Subdivision | Consolidated State Allocation |
|-----------------|-------------------------------|--------------------------------------|
| TX532 | Guadalupe County, Texas | 0.0978826670% |
| TX533 | Gun Barrel City, Texas | 0.0242013330% |
| TX534 | Gunter City, Texas | 0.0030726670% |
| TX535 | Gustine Town, Texas | 0.0000226670% |
| TX536 | Hackberry Town, Texas | 0.0000626670% |
| TX537 | Hale Center City, Texas | 0.0040280000% |
| TX538 | Hale County, Texas | 0.0527666670% |
| TX539 | Hall County, Texas | 0.0059553330% |
| TX540 | Hallettsville City, Texas | 0.0045966670% |
| TX541 | Hallsburg City, Texas | 0.0001813330% |
| TX542 | Hallsville City, Texas | 0.0068260000% |
| TX543 | Haltom City, Texas | 0.0478666670% |
| TX544 | Hamilton City, Texas | 0.0023873330% |
| TX545 | Hamilton County, Texas | 0.0442380000% |
| TX546 | Hamlin City, Texas | 0.0031040000% |
| TX547 | Hansford County, Texas | 0.0109440000% |
| TX548 | Happy Town, Texas | 0.0002180000% |
| TX549 | Hardeman County, Texas | 0.0101460000% |
| TX550 | Hardin City, Texas | 0.0000666670% |
| TX551 | Hardin County, Texas | 0.2532000000% |
| TX552 | Harker Heights City, Texas | 0.0757873330% |
| TX553 | Harlingen City, Texas | 0.1102860000% |
| TX554 | Harris County, Texas | 9.9774680000% |
| TX555 | Harrison County, Texas | 0.1239400000% |
| TX556 | Hart City, Texas | 0.0000573330% |
| TX557 | Hartley County, Texas | 0.0005240000% |
| TX558 | Haskell City, Texas | 0.0072193330% |
| TX559 | Haskell County, Texas | 0.0146740000% |

| State ID | Qualifying Subdivision | Consolidated State Allocation |
|-----------------|-------------------------------|--------------------------------------|
| TX560 | Haslet City, Texas | 0.0012720000% |
| TX561 | Hawk Cove City, Texas | 0.0004493330% |
| TX562 | Hawkins City, Texas | 0.0052880000% |
| TX563 | Hawley City, Texas | 0.0006206670% |
| TX564 | Hays City, Texas | 0.0003373330% |
| TX565 | Hays County, Texas | 0.3529926670% |
| TX566 | Hearne City, Texas | 0.0112160000% |
| TX567 | Heath City, Texas | 0.0191673330% |
| TX568 | Hebron Town, Texas | 0.0004580000% |
| TX569 | Hedley City, Texas | 0.0000466670% |
| TX570 | Hedwig Village City, Texas | 0.0087113330% |
| TX571 | Helotes City, Texas | 0.0105266670% |
| TX572 | Hemphill City, Texas | 0.0053566670% |
| TX573 | Hemphill County, Texas | 0.0095960000% |
| TX574 | Hempstead City, Texas | 0.0141600000% |
| TX575 | Henderson City, Texas | 0.0399773330% |
| TX576 | Henderson County, Texas | 0.2186433330% |
| TX577 | Henrietta City, Texas | 0.0018133330% |
| TX578 | Hereford City, Texas | 0.0136153330% |
| TX579 | Hewitt City, Texas | 0.0131840000% |
| TX580 | Hickory Creek Town, Texas | 0.0110066670% |
| TX581 | Hico City, Texas | 0.0036893330% |
| TX582 | Hidalgo City, Texas | 0.0177473330% |
| TX583 | Hidalgo County, Texas | 0.8354020000% |
| TX584 | Hideaway City, Texas | 0.0006146670% |
| TX585 | Higgins City, Texas | 0.0000286670% |
| TX586 | Highland Haven City, Texas | 0.0002133330% |
| TX587 | Highland Park Town, Texas | 0.0289220000% |

| State ID | Qualifying Subdivision | Consolidated State Allocation |
|-----------------|----------------------------------|--------------------------------------|
| TX588 | Highland Village City, Texas | 0.0335433330% |
| TX589 | Hill Country Village City, Texas | 0.0043233330% |
| TX590 | Hill County, Texas | 0.0849846670% |
| TX591 | Hillcrest Village, Texas | 0.0035633330% |
| TX592 | Hillsboro City, Texas | 0.0310726670% |
| TX593 | Hilshire Village City, Texas | 0.0005726670% |
| TX594 | Hitchcock City, Texas | 0.0191973330% |
| TX595 | Hockley County, Texas | 0.0309380000% |
| TX596 | Holiday Lakes Town, Texas | 0.0011966670% |
| TX597 | Holland Town, Texas | 0.0000513330% |
| TX598 | Holliday City, Texas | 0.0039400000% |
| TX599 | Hollywood Park Town, Texas | 0.0062826670% |
| TX600 | Hondo City, Texas | 0.0768586670% |
| TX601 | Honey Grove City, Texas | 0.0047973330% |
| TX602 | Hood County, Texas | 0.1947366670% |
| TX603 | Hooks City, Texas | 0.0018013330% |
| TX604 | Hopkins County, Texas | 0.0996786670% |
| TX605 | Horizon City, Texas | 0.0050133330% |
| TX606 | Horseshoe Bay City, Texas | 0.0321153330% |
| TX607 | Houston City, Texas | 4.6811953330% |
| TX608 | Houston County, Texas | 0.0524320000% |
| TX609 | Howard County, Texas | 0.0595533330% |
| TX610 | Howardwick City, Texas | 0.0000560000% |
| TX611 | Howe Town, Texas | 0.0061180000% |
| TX612 | Hubbard City, Texas | 0.0024233330% |
| TX613 | Hudson City, Texas | 0.0045600000% |
| TX614 | Hudson Oaks City, Texas | 0.0104246670% |
| TX615 | Hudspeth County, Texas | 0.0006566670% |

| State ID | Qualifying Subdivision | Consolidated State Allocation |
|-----------------|-----------------------------------|--------------------------------------|
| TX616 | Hughes Springs City, Texas | 0.0029613330% |
| TX617 | Humble City, Texas | 0.0493013330% |
| TX618 | Hunt County, Texas | 0.2065673330% |
| TX619 | Hunters Creek Village City, Texas | 0.0098053330% |
| TX620 | Huntington City, Texas | 0.0058613330% |
| TX621 | Huntsville City, Texas | 0.0535820000% |
| TX622 | Hurst City, Texas | 0.0661246670% |
| TX623 | Hutchins City, Texas | 0.0063673330% |
| TX624 | Hutchinson County, Texas | 0.0497533330% |
| TX625 | Hutto City, Texas | 0.0255640000% |
| TX626 | Huxley City, Texas | 0.0004920000% |
| TX627 | Idalou City, Texas | 0.0013326670% |
| TX628 | Impact Town, Texas | 0.0000053330% |
| TX629 | Indian Lake Town, Texas | 0.0003153330% |
| TX630 | Industry City, Texas | 0.0004026670% |
| TX631 | Ingleside City, Texas | 0.0269913330% |
| TX632 | Ingleside on the Bay City, Texas | 0.0000946670% |
| TX633 | Ingram City, Texas | 0.0034953330% |
| TX634 | Iola City, Texas | 0.0021093330% |
| TX635 | Iowa Colony Village, Texas | 0.0027266670% |
| TX636 | Iowa Park City, Texas | 0.0156580000% |
| TX637 | Iraan City, Texas | 0.0000373330% |
| TX638 | Iredell City, Texas | 0.0001440000% |
| TX639 | Irion County, Texas | 0.0060700000% |
| TX640 | Irving City, Texas | 0.2852120000% |
| TX641 | Italy Town, Texas | 0.0035660000% |
| TX642 | Itasca City, Texas | 0.0057960000% |
| TX643 | Ivanhoe City, Texas | 0.0000173330% |

| State ID | Qualifying Subdivision | Consolidated State Allocation |
|-----------------|-------------------------------|--------------------------------------|
| TX644 | Jacinto City, Texas | 0.0094273330% |
| TX645 | Jack County, Texas | 0.0098660000% |
| TX646 | Jacksboro City, Texas | 0.0155026670% |
| TX647 | Jackson County, Texas | 0.0253226670% |
| TX648 | Jacksonville City, Texas | 0.0534526670% |
| TX649 | Jamaica Beach City, Texas | 0.0032753330% |
| TX650 | Jarrell City, Texas | 0.0016153330% |
| TX651 | Jasper City, Texas | 0.0522813330% |
| TX652 | Jasper County, Texas | 0.1659033330% |
| TX653 | Jayton City, Texas | 0.0000420000% |
| TX654 | Jeff Davis County, Texas | 0.0056666670% |
| TX655 | Jefferson City, Texas | 0.0074626670% |
| TX656 | Jefferson County, Texas | 0.5044093330% |
| TX657 | Jersey Village City, Texas | 0.0242313330% |
| TX658 | Jewett City, Texas | 0.0062253330% |
| TX659 | Jim Hogg County, Texas | 0.0084786670% |
| TX660 | Jim Wells County, Texas | 0.1110260000% |
| TX661 | Joaquin City, Texas | 0.0005400000% |
| TX662 | Johnson City, Texas | 0.0023873330% |
| TX663 | Johnson County, Texas | 0.2724613330% |
| TX664 | Jolly City, Texas | 0.0000173330% |
| TX665 | Jones County, Texas | 0.0146673330% |
| TX666 | Jones Creek Village, Texas | 0.0033853330% |
| TX667 | Jonestown City, Texas | 0.0042793330% |
| TX668 | Josephine City, Texas | 0.0005873330% |
| TX669 | Joshua City, Texas | 0.0137460000% |
| TX670 | Jourdanton City, Texas | 0.0064000000% |
| TX671 | Junction City, Texas | 0.0032166670% |

| State ID | Qualifying Subdivision | Consolidated State Allocation |
|-----------------|-------------------------------|--------------------------------------|
| TX672 | Justin City, Texas | 0.0057166670% |
| TX673 | Karnes City, Texas | 0.0077546670% |
| TX674 | Karnes County, Texas | 0.0234993330% |
| TX675 | Katy City, Texas | 0.0349780000% |
| TX676 | Kaufman City, Texas | 0.0184046670% |
| TX677 | Kaufman County, Texas | 0.2353646670% |
| TX678 | Keene City, Texas | 0.0255306670% |
| TX679 | Keller City, Texas | 0.0527926670% |
| TX680 | Kemah City, Texas | 0.0188833330% |
| TX681 | Kemp City, Texas | 0.0042793330% |
| TX682 | Kempner City, Texas | 0.0002200000% |
| TX683 | Kendall County, Texas | 0.0670953330% |
| TX684 | Kendleton City, Texas | 0.0000086670% |
| TX685 | Kenedy City, Texas | 0.0004506670% |
| TX686 | Kenedy County, Texas | 0.0006666670% |
| TX687 | Kenefick Town, Texas | 0.0002773330% |
| TX688 | Kennard City, Texas | 0.0000880000% |
| TX689 | Kennedale City, Texas | 0.0140160000% |
| TX690 | Kent County, Texas | 0.0006260000% |
| TX691 | Kerens City, Texas | 0.0012826670% |
| TX692 | Kermit City, Texas | 0.0037680000% |
| TX693 | Kerr County, Texas | 0.1456346670% |
| TX694 | Kerrville City, Texas | 0.1269046670% |
| TX695 | Kilgore City, Texas | 0.0703886670% |
| TX696 | Killeen City, Texas | 0.3571000000% |
| TX697 | Kimble County, Texas | 0.0136533330% |
| TX698 | King County, Texas | 0.0006666670% |
| TX699 | Kingsville City, Texas | 0.0133886670% |

| State ID | Qualifying Subdivision | Consolidated State Allocation |
|-----------------|-------------------------------|--------------------------------------|
| TX700 | Kinney County, Texas | 0.0014280000% |
| TX701 | Kirby City, Texas | 0.0058346670% |
| TX702 | Kirbyville City, Texas | 0.0071266670% |
| TX703 | Kirvin Town, Texas | 0.0000013330% |
| TX704 | Kleberg County, Texas | 0.0827393330% |
| TX705 | Knollwood City, Texas | 0.0007733330% |
| TX706 | Knox City Town, Texas | 0.0013080000% |
| TX707 | Knox County, Texas | 0.0078200000% |
| TX708 | Kosse Town, Texas | 0.0016453330% |
| TX709 | Kountze City, Texas | 0.0131440000% |
| TX710 | Kress City, Texas | 0.0001240000% |
| TX711 | Krugerville City, Texas | 0.0010053330% |
| TX712 | Krum City, Texas | 0.0064406670% |
| TX713 | Kurten Town, Texas | 0.0004573330% |
| TX714 | Kyle City, Texas | 0.0345566670% |
| TX715 | La Feria City, Texas | 0.0069206670% |
| TX716 | La Grange City, Texas | 0.0064153330% |
| TX717 | La Grulla City, Texas | 0.0011386670% |
| TX718 | La Joya City, Texas | 0.0056380000% |
| TX719 | La Marque City, Texas | 0.0659533330% |
| TX720 | La Porte City, Texas | 0.0610213330% |
| TX721 | La Salle County, Texas | 0.0099833330% |
| TX722 | La Vernia City, Texas | 0.0021446670% |
| TX723 | La Villa City, Texas | 0.0003813330% |
| TX724 | La Ward City, Texas | 0.0002140000% |
| TX725 | Lacoste City, Texas | 0.0001060000% |
| TX726 | Lacy-Lakeview City, Texas | 0.0077326670% |
| TX727 | Ladonia Town, Texas | 0.0013406670% |

| State ID | Qualifying Subdivision | Consolidated State Allocation |
|-----------------|---|--------------------------------------|
| TX728 | Lago Vista City, Texas | 0.0091786670% |
| TX729 | Laguna Vista Town, Texas | 0.0024593330% |
| TX730 | Lake Bridgeport City, Texas | 0.0001546670% |
| TX731 | Lake City Town, Texas | 0.0019453330% |
| TX732 | Lake Dallas City, Texas | 0.0168760000% |
| TX733 | Lake Jackson City, Texas | 0.0505206670% |
| TX734 | Lake Tanglewood Village, Texas | 0.0004086670% |
| TX735 | Lake Worth City, Texas | 0.0133673330% |
| TX736 | Lakeport City, Texas | 0.0003086670% |
| TX737 | Lakeside City Town, Texas | 0.0001480000% |
| TX738 | Lakeside Town, San Patricio County, Texas | 0.0029826670% |
| TX739 | Lakeside Town, Tarrant County, Texas | 0.0029826670% |
| TX740 | Lakeview Town, Texas | 0.0002846670% |
| TX741 | Lakeway City, Texas | 0.0211046670% |
| TX742 | Lakewood Village City, Texas | 0.0003713330% |
| TX743 | Lamar County, Texas | 0.0943986670% |
| TX744 | Lamb County, Texas | 0.0337873330% |
| TX745 | Lamesa City, Texas | 0.0197706670% |
| TX746 | Lampasas City, Texas | 0.0188073330% |
| TX747 | Lampasas County, Texas | 0.0285453330% |
| TX748 | Lancaster City, Texas | 0.0604353330% |
| TX749 | Laredo City, Texas | 0.5087826670% |
| TX750 | Latexo City, Texas | 0.0000826670% |
| TX751 | Lavaca County, Texas | 0.0306486670% |
| TX752 | Lavon City, Texas | 0.0049566670% |
| TX753 | Lawn Town, Texas | 0.0000386670% |

| State ID | Qualifying Subdivision | Consolidated State Allocation |
|-----------------|----------------------------------|--------------------------------------|
| TX754 | League City, Texas | 0.2016120000% |
| TX755 | Leakey City, Texas | 0.0001706670% |
| TX756 | Leander City, Texas | 0.0590940000% |
| TX757 | Leary City, Texas | 0.0005313330% |
| TX758 | Lee County, Texas | 0.0203046670% |
| TX759 | Lefors Town, Texas | 0.0001060000% |
| TX760 | Leon County, Texas | 0.0449286670% |
| TX761 | Leon Valley City, Texas | 0.0155053330% |
| TX762 | Leona City, Texas | 0.0005886670% |
| TX763 | Leonard City, Texas | 0.0056700000% |
| TX764 | Leroy City, Texas | 0.0001173330% |
| TX765 | Levelland City, Texas | 0.0312320000% |
| TX766 | Lewisville City, Texas | 0.2547293330% |
| TX767 | Lexington Town, Texas | 0.0015453330% |
| TX768 | Liberty City, Texas | 0.0482286670% |
| TX769 | Liberty County, Texas | 0.3541413330% |
| TX770 | Liberty Hill City, Texas | 0.0018533330% |
| TX771 | Limestone County, Texas | 0.0904560000% |
| TX772 | Lincoln Park Town, Texas | 0.0004513330% |
| TX773 | Lindale City, Texas | 0.0161346670% |
| TX774 | Linden City, Texas | 0.0024406670% |
| TX775 | Lindsay City, Texas | 0.0008186670% |
| TX776 | Lipan City, Texas | 0.0000293330% |
| TX777 | Lipscomb County, Texas | 0.0067546670% |
| TX778 | Little Elm City, Texas | 0.0462173330% |
| TX779 | Little River-Academy City, Texas | 0.0005320000% |
| TX780 | Littlefield City, Texas | 0.0051186670% |
| TX781 | Live Oak City, Texas | 0.0218266670% |

| State ID | Qualifying Subdivision | Consolidated State Allocation |
|-----------------|-------------------------------|--------------------------------------|
| TX782 | Live Oak County, Texas | 0.0264773330% |
| TX783 | Liverpool City, Texas | 0.0009566670% |
| TX784 | Livingston Town, Texas | 0.0487766670% |
| TX785 | Llano City, Texas | 0.0154140000% |
| TX786 | Llano County, Texas | 0.0770980000% |
| TX787 | Lockhart City, Texas | 0.0327000000% |
| TX788 | Lockney Town, Texas | 0.0022006670% |
| TX789 | Log Cabin City, Texas | 0.0013066670% |
| TX790 | Lometa City, Texas | 0.0007840000% |
| TX791 | Lone Oak City, Texas | 0.0011366670% |
| TX792 | Lone Star City, Texas | 0.0055220000% |
| TX793 | Longview City, Texas | 0.3215026670% |
| TX794 | Loraine Town, Texas | 0.0001253330% |
| TX795 | Lorena City, Texas | 0.0022600000% |
| TX796 | Lorenzo City, Texas | 0.0075720000% |
| TX797 | Los Fresnos City, Texas | 0.0074566670% |
| TX798 | Los Indios Town, Texas | 0.0001060000% |
| TX799 | Lott City, Texas | 0.0010106670% |
| TX800 | Lovelady City, Texas | 0.0001660000% |
| TX801 | Loving County, Texas | 0.0006666670% |
| TX802 | Lowry Crossing City, Texas | 0.0005220000% |
| TX803 | Lubbock City, Texas | 0.2132446670% |
| TX804 | Lubbock County, Texas | 0.9198126670% |
| TX805 | Lucas City, Texas | 0.0035106670% |
| TX806 | Lueders City, Texas | 0.0003386670% |
| TX807 | Lufkin City, Texas | 0.1877280000% |
| TX808 | Luling City, Texas | 0.0196140000% |
| TX809 | Lumberton City, Texas | 0.0244060000% |

| State ID | Qualifying Subdivision | Consolidated State Allocation |
|-----------------|-------------------------------|--------------------------------------|
| TX810 | Lyford City, Texas | 0.0020473330% |
| TX811 | Lynn County, Texas | 0.0041833330% |
| TX812 | Lytle City, Texas | 0.0048153330% |
| TX813 | Mabank Town, Texas | 0.0129620000% |
| TX814 | Madison County, Texas | 0.0329946670% |
| TX815 | Madisonville City, Texas | 0.0076386670% |
| TX816 | Magnolia City, Texas | 0.0173540000% |
| TX817 | Malakoff City, Texas | 0.0084093330% |
| TX818 | Malone Town, Texas | 0.0002926670% |
| TX819 | Manor City, Texas | 0.0083326670% |
| TX820 | Mansfield City, Texas | 0.1005253330% |
| TX821 | Manvel City, Texas | 0.0082033330% |
| TX822 | Marble Falls City, Texas | 0.0246926670% |
| TX823 | Marfa City, Texas | 0.0000433330% |
| TX824 | Marietta Town, Texas | 0.0002253330% |
| TX825 | Marion City, Texas | 0.0001833330% |
| TX826 | Marion County, Texas | 0.0364853330% |
| TX827 | Marlin City, Texas | 0.0144226670% |
| TX828 | Marquez City, Texas | 0.0008813330% |
| TX829 | Marshall City, Texas | 0.0722473330% |
| TX830 | Mart City, Texas | 0.0006186670% |
| TX831 | Martin County, Texas | 0.0072413330% |
| TX832 | Martindale City, Texas | 0.0016246670% |
| TX833 | Mason City, Texas | 0.0005180000% |
| TX834 | Mason County, Texas | 0.0020893330% |
| TX835 | Matador Town, Texas | 0.0008020000% |
| TX836 | Matagorda County, Texas | 0.0901593330% |
| TX837 | Mathis City, Texas | 0.0104800000% |

| State ID | Qualifying Subdivision | Consolidated State Allocation |
|-----------------|-------------------------------|--------------------------------------|
| TX838 | Maud City, Texas | 0.0002820000% |
| TX839 | Maverick County, Texas | 0.0772793330% |
| TX840 | Maypearl City, Texas | 0.0006573330% |
| TX841 | McAllen City, Texas | 0.2429493330% |
| TX842 | McCamey City, Texas | 0.0003613330% |
| TX843 | McCulloch County, Texas | 0.0133473330% |
| TX844 | McGregor City, Texas | 0.0061033330% |
| TX845 | McKinney City, Texas | 0.3002553330% |
| TX846 | McLean Town, Texas | 0.0000093330% |
| TX847 | McLendon-Chisholm City, Texas | 0.0002740000% |
| TX848 | McLennan County, Texas | 0.3530940000% |
| TX849 | McMullen County, Texas | 0.0006666670% |
| TX850 | Meadow Town, Texas | 0.0007473330% |
| TX851 | Meadowlakes City, Texas | 0.0006033330% |
| TX852 | Meadows Place City, Texas | 0.0120986670% |
| TX853 | Medina County, Texas | 0.0322366670% |
| TX854 | Megargel Town, Texas | 0.0004073330% |
| TX855 | Melissa City, Texas | 0.0102540000% |
| TX856 | Melvin Town, Texas | 0.0002300000% |
| TX857 | Memphis City, Texas | 0.0048020000% |
| TX858 | Menard City, Texas | 0.0006606670% |
| TX859 | Menard County, Texas | 0.0098113330% |
| TX860 | Mercedes City, Texas | 0.0142940000% |
| TX861 | Meridian City, Texas | 0.0023640000% |
| TX862 | Merkel Town, Texas | 0.0067446670% |
| TX863 | Mertens Town, Texas | 0.0001593330% |
| TX864 | Mertzon City, Texas | 0.0000193330% |
| TX865 | Mesquite City, Texas | 0.2071393330% |

| State ID | Qualifying Subdivision | Consolidated State Allocation |
|-----------------|-------------------------------|--------------------------------------|
| TX866 | Mexia City, Texas | 0.0140640000% |
| TX867 | Miami City, Texas | 0.0003033330% |
| TX868 | Midland City, Texas | 0.3478993330% |
| TX869 | Midland County, Texas | 0.1866180000% |
| TX870 | Midlothian City, Texas | 0.0638660000% |
| TX871 | Midway City, Texas | 0.0000520000% |
| TX872 | Milam County, Texas | 0.0649240000% |
| TX873 | Milano City, Texas | 0.0006026670% |
| TX874 | Mildred Town, Texas | 0.0001906670% |
| TX875 | Miles City, Texas | 0.0000620000% |
| TX876 | Milford Town, Texas | 0.0041180000% |
| TX877 | Miller's Cove Town, Texas | 0.0000646670% |
| TX878 | Millican Town, Texas | 0.0002780000% |
| TX879 | Mills County, Texas | 0.0132873330% |
| TX880 | Millsap Town, Texas | 0.0000226670% |
| TX881 | Mineola City, Texas | 0.0324793330% |
| TX882 | Mineral Wells City, Texas | 0.0613740000% |
| TX883 | Mingus City, Texas | 0.0001260000% |
| TX884 | Mission City, Texas | 0.0831786670% |
| TX885 | Missouri City, Texas | 0.1397553330% |
| TX886 | Mitchell County, Texas | 0.0139000000% |
| TX887 | Mobeetie City, Texas | 0.0000346670% |
| TX888 | Mobile City, Texas | 0.0013560000% |
| TX889 | Monahans City, Texas | 0.0038993330% |
| TX890 | Mont Belvieu City, Texas | 0.0131126670% |
| TX891 | Montague County, Texas | 0.0631973330% |
| TX892 | Montgomery City, Texas | 0.0012560000% |
| TX893 | Montgomery County, Texas | 1.8006073330% |

| State ID | Qualifying Subdivision | Consolidated State Allocation |
|-----------------|-----------------------------------|--------------------------------------|
| TX894 | Moody City, Texas | 0.0005520000% |
| TX895 | Moore County, Texas | 0.0270846670% |
| TX896 | Moore Station City, Texas | 0.0005146670% |
| TX897 | Moran City, Texas | 0.0000333330% |
| TX898 | Morgan City, Texas | 0.0004033330% |
| TX899 | Morgan's Point City, Texas | 0.0020700000% |
| TX900 | Morgan's Point Resort City, Texas | 0.0053493330% |
| TX901 | Morris County, Texas | 0.0355520000% |
| TX902 | Morton City, Texas | 0.0001113330% |
| TX903 | Motley County, Texas | 0.0022293330% |
| TX904 | Moulton Town, Texas | 0.0006660000% |
| TX905 | Mount Calm City, Texas | 0.0004033330% |
| TX906 | Mount Enterprise City, Texas | 0.0012213330% |
| TX907 | Mount Pleasant City, Texas | 0.0437893330% |
| TX908 | Mount Vernon Town, Texas | 0.0040326670% |
| TX909 | Mountain City, Texas | 0.0010320000% |
| TX910 | Muenster City, Texas | 0.0031040000% |
| TX911 | Muleshoe City, Texas | 0.0032733330% |
| TX912 | Mullin Town, Texas | 0.0002560000% |
| TX913 | Munday City, Texas | 0.0013646670% |
| TX914 | Murchison City, Texas | 0.0015346670% |
| TX915 | Murphy City, Texas | 0.0345953330% |
| TX916 | Mustang Ridge City, Texas | 0.0016413330% |
| TX917 | Mustang Town, Texas | 0.0000046670% |
| TX918 | Nacogdoches City, Texas | 0.1373280000% |
| TX919 | Nacogdoches County, Texas | 0.1323886670% |
| TX920 | Naples City, Texas | 0.0028160000% |
| TX921 | Nash City, Texas | 0.0053326670% |

| State ID | Qualifying Subdivision | Consolidated State Allocation |
|-----------------|-------------------------------|--------------------------------------|
| TX922 | Nassau Bay City, Texas | 0.0074980000% |
| TX923 | Natalia City, Texas | 0.0004166670% |
| TX924 | Navarro County, Texas | 0.0690086670% |
| TX925 | Navarro Town, Texas | 0.0002226670% |
| TX926 | Navasota City, Texas | 0.0251173330% |
| TX927 | Nazareth City, Texas | 0.0000826670% |
| TX928 | Nederland City, Texas | 0.0297233330% |
| TX929 | Needville City, Texas | 0.0068940000% |
| TX930 | Nevada City, Texas | 0.0001580000% |
| TX931 | New Berlin City, Texas | 0.0000026670% |
| TX932 | New Boston City, Texas | 0.0046353330% |
| TX933 | New Braunfels City, Texas | 0.2048753330% |
| TX934 | New Chapel Hill City, Texas | 0.0001920000% |
| TX935 | New Deal Town, Texas | 0.0002253330% |
| TX936 | New Fairview City, Texas | 0.0015560000% |
| TX937 | New Home City, Texas | 0.0000060000% |
| TX938 | New Hope Town, Texas | 0.0006826670% |
| TX939 | New London City, Texas | 0.0027526670% |
| TX940 | New Summerfield City, Texas | 0.0002946670% |
| TX941 | New Waverly City, Texas | 0.0017080000% |
| TX942 | Newark City, Texas | 0.0003466670% |
| TX943 | Newcastle City, Texas | 0.0006093330% |
| TX944 | Newton City, Texas | 0.0040680000% |
| TX945 | Newton County, Texas | 0.1053373330% |
| TX946 | Neylandville Town, Texas | 0.0001086670% |
| TX947 | Niederwald City, Texas | 0.0000106670% |
| TX948 | Nixon City, Texas | 0.0015220000% |
| TX949 | Nocona City, Texas | 0.0110240000% |

| State ID | Qualifying Subdivision | Consolidated State Allocation |
|-----------------|---------------------------------------|--------------------------------------|
| TX950 | Nolan County, Texas | 0.0335080000% |
| TX951 | Nolanville City, Texas | 0.0028313330% |
| TX952 | Nome City, Texas | 0.0002606670% |
| TX953 | Noonday City, Texas | 0.0001506670% |
| TX954 | Nordheim City, Texas | 0.0004646670% |
| TX955 | Normangee Town, Texas | 0.0041280000% |
| TX956 | North Cleveland City, Texas | 0.0000700000% |
| TX957 | North Richland Hills City, Texas | 0.0976126670% |
| TX958 | Northlake Town, Texas | 0.0059366670% |
| TX959 | Novice City, Texas | 0.0000506670% |
| TX960 | Nueces County, Texas | 0.9119546670% |
| TX961 | Oak Grove Town, Texas | 0.0018460000% |
| TX962 | Oak Leaf City, Texas | 0.0004080000% |
| TX963 | Oak Point City, Texas | 0.0060073330% |
| TX964 | Oak Ridge North City, Texas | 0.0223413330% |
| TX965 | Oak Ridge Town, Cooke County, Texas | 0.0002386670% |
| TX966 | Oak Ridge Town, Kaufman County, Texas | 0.0002386670% |
| TX967 | Oak Valley Town, Texas | 0.0000046670% |
| TX968 | Oakwood Town, Texas | 0.0000986670% |
| TX969 | O'Brien City, Texas | 0.0000506670% |
| TX970 | Ochiltree County, Texas | 0.0103173330% |
| TX971 | Odem City, Texas | 0.0049466670% |
| TX972 | Odessa City, Texas | 0.3727753330% |
| TX973 | O'Donnell City, Texas | 0.0000180000% |
| TX974 | Oglesby City, Texas | 0.0000193330% |
| TX975 | Old River-Winfree City, Texas | 0.0144353330% |

| State ID | Qualifying Subdivision | Consolidated State Allocation |
|-----------------|-------------------------------|--------------------------------------|
| TX976 | Oldham County, Texas | 0.0068786670% |
| TX977 | Olmos Park City, Texas | 0.0065340000% |
| TX978 | Olney City, Texas | 0.0040586670% |
| TX979 | Olton City, Texas | 0.0007980000% |
| TX980 | Omaha City, Texas | 0.0027900000% |
| TX981 | Onalaska City, Texas | 0.0211026670% |
| TX982 | Opdyke West Town, Texas | 0.0003193330% |
| TX983 | Orange City, Texas | 0.2075593330% |
| TX984 | Orange County, Texas | 0.4598786670% |
| TX985 | Orange Grove City, Texas | 0.0011180000% |
| TX986 | Orchard City, Texas | 0.0005780000% |
| TX987 | Ore City, Texas | 0.0045373330% |
| TX988 | Overton City, Texas | 0.0052666670% |
| TX989 | Ovilla City, Texas | 0.0089273330% |
| TX990 | Oyster Creek City, Texas | 0.0064220000% |
| TX991 | Paducah Town, Texas | 0.0000833330% |
| TX992 | Paint Rock Town, Texas | 0.0000940000% |
| TX993 | Palacios City, Texas | 0.0093573330% |
| TX994 | Palestine City, Texas | 0.1186726670% |
| TX995 | Palisades Village, Texas | 0.0001600000% |
| TX996 | Palm Valley City, Texas | 0.0012786670% |
| TX997 | Palmer Town, Texas | 0.0084440000% |
| TX998 | Palmhurst City, Texas | 0.0031066670% |
| TX999 | Palmview City, Texas | 0.0050513330% |
| TX1000 | Palo Pinto County, Texas | 0.0830806670% |
| TX1001 | Pampa City, Texas | 0.0448180000% |
| TX1002 | Panhandle Town, Texas | 0.0063573330% |
| TX1003 | Panola County, Texas | 0.0537993330% |

| State ID | Qualifying Subdivision | Consolidated State Allocation |
|-----------------|-------------------------------|--------------------------------------|
| TX1004 | Panorama Village City, Texas | 0.0008613330% |
| TX1005 | Pantego Town, Texas | 0.0085986670% |
| TX1006 | Paradise City, Texas | 0.0000346670% |
| TX1007 | Paris City, Texas | 0.1341200000% |
| TX1008 | Parker City, Texas | 0.0068713330% |
| TX1009 | Parker County, Texas | 0.3175026670% |
| TX1010 | Parmer County, Texas | 0.0105773330% |
| TX1011 | Pasadena City, Texas | 0.2376906670% |
| TX1012 | Pattison City, Texas | 0.0007653330% |
| TX1013 | Patton Village City, Texas | 0.0061786670% |
| TX1014 | Payne Springs Town, Texas | 0.0011800000% |
| TX1015 | Pearland City, Texas | 0.2225013330% |
| TX1016 | Pearsall City, Texas | 0.0077133330% |
| TX1017 | Pecan Gap City, Texas | 0.0004793330% |
| TX1018 | Pecan Hill City, Texas | 0.0001526670% |
| TX1019 | Pecos City, Texas | 0.0050813330% |
| TX1020 | Pecos County, Texas | 0.0313313330% |
| TX1021 | Pelican Bay City, Texas | 0.0007993330% |
| TX1022 | Penelope Town, Texas | 0.0002766670% |
| TX1023 | Penitas City, Texas | 0.0002080000% |
| TX1024 | Perryton City, Texas | 0.0155760000% |
| TX1025 | Petersburg City, Texas | 0.0011273330% |
| TX1026 | Petrolia City, Texas | 0.0000113330% |
| TX1027 | Petronila City, Texas | 0.0000033330% |
| TX1028 | Pflugerville City, Texas | 0.0576053330% |
| TX1029 | Pharr City, Texas | 0.0964806670% |
| TX1030 | Pilot Point City, Texas | 0.0077420000% |
| TX1031 | Pine Forest City, Texas | 0.0025960000% |

| State ID | Qualifying Subdivision | Consolidated State Allocation |
|-----------------|---------------------------------|--------------------------------------|
| TX1032 | Pine Island Town, Texas | 0.0020940000% |
| TX1033 | Pinehurst City, Texas | 0.0217806670% |
| TX1034 | Pineland City, Texas | 0.0027586670% |
| TX1035 | Piney Point Village City, Texas | 0.0104920000% |
| TX1036 | Pittsburg City, Texas | 0.0136840000% |
| TX1037 | Plains Town, Texas | 0.0000860000% |
| TX1038 | Plainview City, Texas | 0.0401986670% |
| TX1039 | Plano City, Texas | 0.7677386670% |
| TX1040 | Pleak Village, Texas | 0.0001800000% |
| TX1041 | Pleasant Valley Town, Texas | 0.0002053330% |
| TX1042 | Pleasanton City, Texas | 0.0193406670% |
| TX1043 | Plum Grove City, Texas | 0.0001720000% |
| TX1044 | Point Blank City, Texas | 0.0002366670% |
| TX1045 | Point City, Texas | 0.0010126670% |
| TX1046 | Point Comfort City, Texas | 0.0002980000% |
| TX1047 | Point Venture Village, Texas | 0.0003920000% |
| TX1048 | Polk County, Texas | 0.2472206670% |
| TX1049 | Ponder Town, Texas | 0.0008546670% |
| TX1050 | Port Aransas City, Texas | 0.0206813330% |
| TX1051 | Port Arthur City, Texas | 0.2452966670% |
| TX1052 | Port Isabel City, Texas | 0.0065346670% |
| TX1053 | Port Lavaca City, Texas | 0.0078346670% |
| TX1054 | Port Neches City, Texas | 0.0258993330% |
| TX1055 | Portland City, Texas | 0.0510113330% |
| TX1056 | Post City, Texas | 0.0015546670% |
| TX1057 | Post Oak Bend City Town, Texas | 0.0006893330% |
| TX1058 | Poteet City, Texas | 0.0045113330% |
| TX1059 | Poth Town, Texas | 0.0026493330% |

| State ID | Qualifying Subdivision | Consolidated State Allocation |
|-----------------|--------------------------------|--------------------------------------|
| TX1060 | Potter County, Texas | 0.2478006670% |
| TX1061 | Pottsboro Town, Texas | 0.0082013330% |
| TX1062 | Powell Town, Texas | 0.0000733330% |
| TX1063 | Poynor Town, Texas | 0.0007866670% |
| TX1064 | Prairie View City, Texas | 0.0050666670% |
| TX1065 | Premont City, Texas | 0.0022140000% |
| TX1066 | Presidio City, Texas | 0.0000986670% |
| TX1067 | Presidio County, Texas | 0.0005246670% |
| TX1068 | Primera Town, Texas | 0.0019720000% |
| TX1069 | Princeton City, Texas | 0.0128300000% |
| TX1070 | Progreso City, Texas | 0.0053813330% |
| TX1071 | Progreso Lakes City, Texas | 0.0000260000% |
| TX1072 | Prosper Town, Texas | 0.0151800000% |
| TX1073 | Providence Village Town, Texas | 0.0003386670% |
| TX1074 | Putnam Town, Texas | 0.0000093330% |
| TX1075 | Pyote Town, Texas | 0.0000146670% |
| TX1076 | Quanah City, Texas | 0.0001380000% |
| TX1077 | Queen City, Texas | 0.0032246670% |
| TX1078 | Quinlan City, Texas | 0.0048693330% |
| TX1079 | Quintana Town, Texas | 0.0003280000% |
| TX1080 | Quitaque City, Texas | 0.0000053330% |
| TX1081 | Quitman City, Texas | 0.0104126670% |
| TX1082 | Rains County, Texas | 0.0354600000% |
| TX1083 | Ralls City, Texas | 0.0026446670% |
| TX1084 | Rancho Viejo Town, Texas | 0.0025573330% |
| TX1085 | Randall County, Texas | 0.1854173330% |
| TX1086 | Ranger City, Texas | 0.0081240000% |
| TX1087 | Rankin City, Texas | 0.0010753330% |

| State ID | Qualifying Subdivision | Consolidated State Allocation |
|-----------------|---------------------------------|--------------------------------------|
| TX1088 | Ransom Canyon Town, Texas | 0.0006200000% |
| TX1089 | Ravenna City, Texas | 0.0004566670% |
| TX1090 | Raymondville City, Texas | 0.0049773330% |
| TX1091 | Reagan County, Texas | 0.0168100000% |
| TX1092 | Real County, Texas | 0.0033820000% |
| TX1093 | Red Lick City, Texas | 0.0000153330% |
| TX1094 | Red Oak City, Texas | 0.0178953330% |
| TX1095 | Red River County, Texas | 0.0195373330% |
| TX1096 | Redwater City, Texas | 0.0007053330% |
| TX1097 | Reeves County, Texas | 0.0689000000% |
| TX1098 | Refugio County, Texas | 0.0308106670% |
| TX1099 | Refugio Town, Texas | 0.0058926670% |
| TX1100 | Reklaw City, Texas | 0.0007573330% |
| TX1101 | Reno City, Lamar County, Texas | 0.0074426670% |
| TX1102 | Reno City, Parker County, Texas | 0.0025273330% |
| TX1103 | Retreat Town, Texas | 0.0000346670% |
| TX1104 | Rhome City, Texas | 0.0081900000% |
| TX1105 | Rice City, Texas | 0.0013146670% |
| TX1106 | Richardson City, Texas | 0.1735433330% |
| TX1107 | Richland Hills City, Texas | 0.0162920000% |
| TX1108 | Richland Springs Town, Texas | 0.0014893330% |
| TX1109 | Richland Town, Texas | 0.0001400000% |
| TX1110 | Richmond City, Texas | 0.0517373330% |
| TX1111 | Richwood City, Texas | 0.0080746670% |
| TX1112 | Riesel City, Texas | 0.0007453330% |
| TX1113 | Rio Bravo City, Texas | 0.0056986670% |
| TX1114 | Rio Grande City, Texas | 0.0172980000% |
| TX1115 | Rio Hondo City, Texas | 0.0023666670% |

| State ID | Qualifying Subdivision | Consolidated State Allocation |
|-----------------|-------------------------------|--------------------------------------|
| TX1116 | Rio Vista City, Texas | 0.0029460000% |
| TX1117 | Rising Star Town, Texas | 0.0012886670% |
| TX1118 | River Oaks City, Texas | 0.0079446670% |
| TX1119 | Riverside City, Texas | 0.0005720000% |
| TX1120 | Roanoke City, Texas | 0.0001833330% |
| TX1121 | Roaring Springs Town, Texas | 0.0003073330% |
| TX1122 | Robert Lee City, Texas | 0.0000566670% |
| TX1123 | Roberts County, Texas | 0.0003646670% |
| TX1124 | Robertson County, Texas | 0.0297613330% |
| TX1125 | Robinson City, Texas | 0.0120013330% |
| TX1126 | Robstown City, Texas | 0.0267693330% |
| TX1127 | Roby City, Texas | 0.0002853330% |
| TX1128 | Rochester Town, Texas | 0.0004493330% |
| TX1129 | Rockdale City, Texas | 0.0139820000% |
| TX1130 | Rockport City, Texas | 0.0361686670% |
| TX1131 | Rocksprings Town, Texas | 0.0000166670% |
| TX1132 | Rockwall City, Texas | 0.0762053330% |
| TX1133 | Rockwall County, Texas | 0.1125466670% |
| TX1134 | Rocky Mound Town, Texas | 0.0001866670% |
| TX1135 | Rogers Town, Texas | 0.0025453330% |
| TX1136 | Rollingwood City, Texas | 0.0031693330% |
| TX1137 | Roma City, Texas | 0.0110860000% |
| TX1138 | Roman Forest Town, Texas | 0.0057400000% |
| TX1139 | Ropesville City, Texas | 0.0014146670% |
| TX1140 | Roscoe City, Texas | 0.0005186670% |
| TX1141 | Rose City, Texas | 0.0026746670% |
| TX1142 | Rose Hill Acres City, Texas | 0.0015406670% |
| TX1143 | Rosebud City, Texas | 0.0009926670% |

| State ID | Qualifying Subdivision | Consolidated State Allocation |
|-----------------|-------------------------------|--------------------------------------|
| TX1144 | Rosenberg City, Texas | 0.0843953330% |
| TX1145 | Ross City, Texas | 0.0000980000% |
| TX1146 | Rosser Village, Texas | 0.0003660000% |
| TX1147 | Rotan City, Texas | 0.0009953330% |
| TX1148 | Round Mountain Town, Texas | 0.0003026670% |
| TX1149 | Round Rock City, Texas | 0.3173280000% |
| TX1150 | Round Top Town, Texas | 0.0000933330% |
| TX1151 | Rowlett City, Texas | 0.0666420000% |
| TX1152 | Roxton City, Texas | 0.0000313330% |
| TX1153 | Royse City, Texas | 0.0156626670% |
| TX1154 | Rule Town, Texas | 0.0005333330% |
| TX1155 | Runaway Bay City, Texas | 0.0046206670% |
| TX1156 | Runge Town, Texas | 0.0001700000% |
| TX1157 | Runnels County, Texas | 0.0225540000% |
| TX1158 | Rusk City, Texas | 0.0119940000% |
| TX1159 | Rusk County, Texas | 0.1009266670% |
| TX1160 | Sabinal City, Texas | 0.0012073330% |
| TX1161 | Sabine County, Texas | 0.0309860000% |
| TX1162 | Sachse City, Texas | 0.0156000000% |
| TX1163 | Sadler City, Texas | 0.0006166670% |
| TX1164 | Saginaw City, Texas | 0.0213153330% |
| TX1165 | Salado Village, Texas | 0.0021400000% |
| TX1166 | San Angelo City, Texas | 0.3576726670% |
| TX1167 | San Antonio City, Texas | 2.9102773330% |
| TX1168 | San Augustine City, Texas | 0.0167880000% |
| TX1169 | San Augustine County, Texas | 0.0252360000% |
| TX1170 | San Benito City, Texas | 0.0266766670% |
| TX1171 | San Diego City, Texas | 0.0078473330% |

| State ID | Qualifying Subdivision | Consolidated State Allocation |
|-----------------|-------------------------------|--------------------------------------|
| TX1172 | San Elizario City, Texas | 0.0052206670% |
| TX1173 | San Felipe Town, Texas | 0.0009986670% |
| TX1174 | San Jacinto County, Texas | 0.1315986670% |
| TX1175 | San Juan City, Texas | 0.0192300000% |
| TX1176 | San Leanna Village, Texas | 0.0000240000% |
| TX1177 | San Marcos City, Texas | 0.2171253330% |
| TX1178 | San Patricio City, Texas | 0.0028086670% |
| TX1179 | San Patricio County, Texas | 0.1812773330% |
| TX1180 | San Perlita City, Texas | 0.0014793330% |
| TX1181 | San Saba City, Texas | 0.0067046670% |
| TX1182 | San Saba County, Texas | 0.0117080000% |
| TX1183 | Sanctuary Town, Texas | 0.0000113330% |
| TX1184 | Sandy Oaks City, Texas | 0.0065753330% |
| TX1185 | Sandy Point City, Texas | 0.0010913330% |
| TX1186 | Sanford Town, Texas | 0.0002053330% |
| TX1187 | Sanger City, Texas | 0.0148246670% |
| TX1188 | Sansom Park City, Texas | 0.0001486670% |
| TX1189 | Santa Anna Town, Texas | 0.0002193330% |
| TX1190 | Santa Clara City, Texas | 0.0000580000% |
| TX1191 | Santa Fe City, Texas | 0.0221813330% |
| TX1192 | Santa Rosa Town, Texas | 0.0014253330% |
| TX1193 | Savoy City, Texas | 0.0015660000% |
| TX1194 | Schertz City, Texas | 0.0400733330% |
| TX1195 | Schleicher County, Texas | 0.0037966670% |
| TX1196 | Schulenburg City, Texas | 0.0017066670% |
| TX1197 | Scotland City, Texas | 0.0000986670% |
| TX1198 | Scottsville City, Texas | 0.0004720000% |
| TX1199 | Scurry County, Texas | 0.0487440000% |

| State ID | Qualifying Subdivision | Consolidated State Allocation |
|-----------------|-------------------------------|--------------------------------------|
| TX1200 | Scurry Town, Texas | 0.0007400000% |
| TX1201 | Seabrook City, Texas | 0.0201800000% |
| TX1202 | Seadrift City, Texas | 0.0006606670% |
| TX1203 | Seagoville City, Texas | 0.0114040000% |
| TX1204 | Seagraves City, Texas | 0.0050206670% |
| TX1205 | Sealy City, Texas | 0.0137580000% |
| TX1206 | Seguin City, Texas | 0.2510253330% |
| TX1207 | Selma City, Texas | 0.0149526670% |
| TX1208 | Seminole City, Texas | 0.0107280000% |
| TX1209 | Seven Oaks City, Texas | 0.0026113330% |
| TX1210 | Seven Points City, Texas | 0.0049680000% |
| TX1211 | Seymour City, Texas | 0.0094786670% |
| TX1212 | Shackelford County, Texas | 0.0008586670% |
| TX1213 | Shady Shores Town, Texas | 0.0003960000% |
| TX1214 | Shallowater City, Texas | 0.0012713330% |
| TX1215 | Shamrock City, Texas | 0.0028853330% |
| TX1216 | Shavano Park City, Texas | 0.0021186670% |
| TX1217 | Shelby County, Texas | 0.0732833330% |
| TX1218 | Shenandoah City, Texas | 0.0314146670% |
| TX1219 | Shepherd City, Texas | 0.0000980000% |
| TX1220 | Sherman City, Texas | 0.2203900000% |
| TX1221 | Sherman County, Texas | 0.0052866670% |
| TX1222 | Shiner City, Texas | 0.0026946670% |
| TX1223 | Shoreacres City, Texas | 0.0006386670% |
| TX1224 | Silsbee City, Texas | 0.0442946670% |
| TX1225 | Silverton City, Texas | 0.0000093330% |
| TX1226 | Simonton City, Texas | 0.0012706670% |
| TX1227 | Sinton City, Texas | 0.0157720000% |

| State ID | Qualifying Subdivision | Consolidated State Allocation |
|-----------------|-----------------------------------|--------------------------------------|
| TX1228 | Skellytown, Texas | 0.0002666670% |
| TX1229 | Slaton City, Texas | 0.0001026670% |
| TX1230 | Smiley City, Texas | 0.0004366670% |
| TX1231 | Smith County, Texas | 0.5059740000% |
| TX1232 | Smithville City, Texas | 0.0113393330% |
| TX1233 | Smyer Town, Texas | 0.0002000000% |
| TX1234 | Snook City, Texas | 0.0009480000% |
| TX1235 | Snyder City, Texas | 0.0060120000% |
| TX1236 | Socorro City, Texas | 0.0074166670% |
| TX1237 | Somerset City, Texas | 0.0010180000% |
| TX1238 | Somervell County, Texas | 0.0380506670% |
| TX1239 | Somerville City, Texas | 0.0025373330% |
| TX1240 | Sonora City, Texas | 0.0048913330% |
| TX1241 | Sour Lake City, Texas | 0.0119040000% |
| TX1242 | South Houston City, Texas | 0.0170800000% |
| TX1243 | South Mountain Town, Texas | 0.0001026670% |
| TX1244 | South Padre Island Town, Texas | 0.0204193330% |
| TX1245 | Southlake City, Texas | 0.0472306670% |
| TX1246 | Southmayd City, Texas | 0.0047306670% |
| TX1247 | Southside Place City, Texas | 0.0005900000% |
| TX1248 | Spearman City, Texas | 0.0093333330% |
| TX1249 | Splendora City, Texas | 0.0051706670% |
| TX1250 | Spofford City, Texas | 0.0000046670% |
| TX1251 | Spring Valley Village City, Texas | 0.0109360000% |
| TX1252 | Springlake Town, Texas | 0.0000020000% |
| TX1253 | Springtown City, Texas | 0.0094960000% |
| TX1254 | Spur City, Texas | 0.0002846670% |
| TX1255 | St. Hedwig Town, Texas | 0.0000740000% |

| State ID | Qualifying Subdivision | Consolidated State Allocation |
|-----------------|-----------------------------------|--------------------------------------|
| TX1256 | St. Jo City, Texas | 0.0049066670% |
| TX1257 | St. Paul Town, Texas | 0.0000140000% |
| TX1258 | Stafford City, Texas | 0.0500966670% |
| TX1259 | Stagecoach Town, Texas | 0.0020240000% |
| TX1260 | Stamford City, Texas | 0.0002653330% |
| TX1261 | Stanton City, Texas | 0.0025586670% |
| TX1262 | Staples City, Texas | 0.0000126670% |
| TX1263 | Star Harbor City, Texas | 0.0001006670% |
| TX1264 | Starr County, Texas | 0.0665973330% |
| TX1265 | Stephens County, Texas | 0.0234960000% |
| TX1266 | Stephenville City, Texas | 0.0556480000% |
| TX1267 | Sterling City, Texas | 0.0000413330% |
| TX1268 | Sterling County, Texas | 0.0006260000% |
| TX1269 | Stinnett City, Texas | 0.0027313330% |
| TX1270 | Stockdale City, Texas | 0.0004940000% |
| TX1271 | Stonewall County, Texas | 0.0012146670% |
| TX1272 | Stratford City, Texas | 0.0055853330% |
| TX1273 | Strawn City, Texas | 0.0006580000% |
| TX1274 | Streetman Town, Texas | 0.0000033330% |
| TX1275 | Sudan City, Texas | 0.0000213330% |
| TX1276 | Sugar Land City, Texas | 0.2143740000% |
| TX1277 | Sullivan City, Texas | 0.0040806670% |
| TX1278 | Sulphur Springs City, Texas | 0.0830686670% |
| TX1279 | Sun Valley City, Texas | 0.0000026670% |
| TX1280 | Sundown City, Texas | 0.0017280000% |
| TX1281 | Sunnyvale Town, Texas | 0.0021653330% |
| TX1282 | Sunray City, Texas | 0.0017140000% |
| TX1283 | Sunrise Beach Village City, Texas | 0.0013886670% |

| State ID | Qualifying Subdivision | Consolidated State Allocation |
|-----------------|---------------------------------|--------------------------------------|
| TX1284 | Sunset Valley City, Texas | 0.0062833330% |
| TX1285 | Surfside Beach City, Texas | 0.0043533330% |
| TX1286 | Sutton County, Texas | 0.0043606670% |
| TX1287 | Sweeny City, Texas | 0.0030020000% |
| TX1288 | Sweetwater City, Texas | 0.0454986670% |
| TX1289 | Swisher County, Texas | 0.0048340000% |
| TX1290 | Taft City, Texas | 0.0039073330% |
| TX1291 | Tahoka City, Texas | 0.0002866670% |
| TX1292 | Talco City, Texas | 0.0002480000% |
| TX1293 | Talty Town, Texas | 0.0060826670% |
| TX1294 | Tarrant County, Texas | 4.1141060000% |
| TX1295 | Tatum City, Texas | 0.0006480000% |
| TX1296 | Taylor City, Texas | 0.0386300000% |
| TX1297 | Taylor County, Texas | 0.2340520000% |
| TX1298 | Taylor Lake Village City, Texas | 0.0002746670% |
| TX1299 | Taylor Landing City, Texas | 0.0001020000% |
| TX1300 | Teague City, Texas | 0.0011426670% |
| TX1301 | Tehuacana Town, Texas | 0.0000080000% |
| TX1302 | Temple City, Texas | 0.1871646670% |
| TX1303 | Tenaha Town, Texas | 0.0031453330% |
| TX1304 | Terrell City, Texas | 0.0991373330% |
| TX1305 | Terrell County, Texas | 0.0038246670% |
| TX1306 | Terrell Hills City, Texas | 0.0065720000% |
| TX1307 | Terry County, Texas | 0.0169486670% |
| TX1308 | Texarkana City, Texas | 0.1280626670% |
| TX1309 | Texas City, Texas | 0.1991346670% |
| TX1310 | Texhoma City, Texas | 0.0001040000% |
| TX1311 | Texline Town, Texas | 0.0005766670% |

| State ID | Qualifying Subdivision | Consolidated State Allocation |
|-----------------|-----------------------------------|--------------------------------------|
| TX1312 | The Colony City, Texas | 0.0761980000% |
| TX1313 | The Hills Village, Texas | 0.0006693330% |
| TX1314 | Thompsons Town, Texas | 0.0012646670% |
| TX1315 | Thorndale City, Texas | 0.0010633330% |
| TX1316 | Thornton Town, Texas | 0.0001800000% |
| TX1317 | Thorntonville Town, Texas | 0.0000580000% |
| TX1318 | Thrall City, Texas | 0.0005500000% |
| TX1319 | Three Rivers City, Texas | 0.0031126670% |
| TX1320 | Throckmorton County, Texas | 0.0037966670% |
| TX1321 | Throckmorton Town, Texas | 0.0000193330% |
| TX1322 | Tiki Island Village, Texas | 0.0014520000% |
| TX1323 | Timbercreek Canyon Village, Texas | 0.0002460000% |
| TX1324 | Timpson City, Texas | 0.0084280000% |
| TX1325 | Tioga Town, Texas | 0.0015933330% |
| TX1326 | Tira Town, Texas | 0.0001233330% |
| TX1327 | Titus County, Texas | 0.0470740000% |
| TX1328 | Toco City, Texas | 0.0000026670% |
| TX1329 | Todd Mission City, Texas | 0.0011200000% |
| TX1330 | Tolar City, Texas | 0.0015793330% |
| TX1331 | Tom Bean City, Texas | 0.0015286670% |
| TX1332 | Tom Green County, Texas | 0.1882846670% |
| TX1333 | Tomball City, Texas | 0.0230800000% |
| TX1334 | Tool City, Texas | 0.0098580000% |
| TX1335 | Toyah Town, Texas | 0.0000266670% |
| TX1336 | Travis County, Texas | 3.1356486670% |
| TX1337 | Trent Town, Texas | 0.0000420000% |
| TX1338 | Trenton City, Texas | 0.0020593330% |

| State ID | Qualifying Subdivision | Consolidated State Allocation |
|-----------------|-------------------------------|--------------------------------------|
| TX1339 | Trinidad City, Texas | 0.0039060000% |
| TX1340 | Trinity City, Texas | 0.0157680000% |
| TX1341 | Trinity County, Texas | 0.0705106670% |
| TX1342 | Trophy Club Town, Texas | 0.0195800000% |
| TX1343 | Troup City, Texas | 0.0052786670% |
| TX1344 | Troy City, Texas | 0.0035466670% |
| TX1345 | Tulia City, Texas | 0.0059406670% |
| TX1346 | Turkey City, Texas | 0.0004913330% |
| TX1347 | Tuscola City, Texas | 0.0000920000% |
| TX1348 | Tye City, Texas | 0.0011773330% |
| TX1349 | Tyler City, Texas | 0.4825526670% |
| TX1350 | Tyler County, Texas | 0.0878286670% |
| TX1351 | Uhland City, Texas | 0.0010300000% |
| TX1352 | Uncertain City, Texas | 0.0001233330% |
| TX1353 | Union Grove City, Texas | 0.0006626670% |
| TX1354 | Union Valley City, Texas | 0.0004440000% |
| TX1355 | Universal City, Texas | 0.0189520000% |
| TX1356 | University Park City, Texas | 0.0338886670% |
| TX1357 | Upshur County, Texas | 0.0855333330% |
| TX1358 | Upton County, Texas | 0.0056660000% |
| TX1359 | Uvalde City, Texas | 0.0122926670% |
| TX1360 | Uvalde County, Texas | 0.0241626670% |
| TX1361 | Val Verde County, Texas | 0.0785433330% |
| TX1362 | Valentine Town, Texas | 0.0001380000% |
| TX1363 | Valley Mills City, Texas | 0.0014853330% |
| TX1364 | Valley View City, Texas | 0.0012160000% |
| TX1365 | Van Alstyne City, Texas | 0.0291660000% |
| TX1366 | Van City, Texas | 0.0041373330% |

| State ID | Qualifying Subdivision | Consolidated State Allocation |
|-----------------|-------------------------------|--------------------------------------|
| TX1367 | Van Horn Town, Texas | 0.0001406670% |
| TX1368 | Van Zandt County, Texas | 0.1658313330% |
| TX1369 | Vega City, Texas | 0.0006493330% |
| TX1370 | Venus Town, Texas | 0.0065280000% |
| TX1371 | Vernon City, Texas | 0.0542246670% |
| TX1372 | Victoria City, Texas | 0.0563986670% |
| TX1373 | Victoria County, Texas | 0.3472573330% |
| TX1374 | Vidor City, Texas | 0.0637466670% |
| TX1375 | Vinton Village, Texas | 0.0004146670% |
| TX1376 | Volente Village, Texas | 0.0002220000% |
| TX1377 | Von Ormy City, Texas | 0.0003420000% |
| TX1378 | Waco City, Texas | 0.3413380000% |
| TX1379 | Waelder City, Texas | 0.0022846670% |
| TX1380 | Wake Village City, Texas | 0.0001160000% |
| TX1381 | Walker County, Texas | 0.1230826670% |
| TX1382 | Waller City, Texas | 0.0075300000% |
| TX1383 | Waller County, Texas | 0.0841373330% |
| TX1384 | Wallis City, Texas | 0.0017986670% |
| TX1385 | Walnut Springs City, Texas | 0.0001220000% |
| TX1386 | Ward County, Texas | 0.0452800000% |
| TX1387 | Warren City, Texas | 0.0000440000% |
| TX1388 | Washington County, Texas | 0.0558180000% |
| TX1389 | Waskom City, Texas | 0.0035640000% |
| TX1390 | Watauga City, Texas | 0.0221440000% |
| TX1391 | Waxahachie City, Texas | 0.1013960000% |
| TX1392 | Weatherford City, Texas | 0.1385813330% |
| TX1393 | Webb County, Texas | 0.3368693330% |
| TX1394 | Webberville Village, Texas | 0.0008533330% |

| State ID | Qualifying Subdivision | Consolidated State Allocation |
|-----------------|-----------------------------------|--------------------------------------|
| TX1395 | Webster City, Texas | 0.0354680000% |
| TX1396 | Weimar City, Texas | 0.0038866670% |
| TX1397 | Weinert City, Texas | 0.0001560000% |
| TX1398 | Weir City, Texas | 0.0002953330% |
| TX1399 | Wellington City, Texas | 0.0060740000% |
| TX1400 | Wellman City, Texas | 0.0002553330% |
| TX1401 | Wells Town, Texas | 0.0009046670% |
| TX1402 | Weslaco City, Texas | 0.0492993330% |
| TX1403 | West City, Texas | 0.0023480000% |
| TX1404 | West Columbia City, Texas | 0.0119720000% |
| TX1405 | West Lake Hills City, Texas | 0.0113706670% |
| TX1406 | West Orange City, Texas | 0.0283013330% |
| TX1407 | West Tawakoni City, Texas | 0.0046633330% |
| TX1408 | West University Place City, Texas | 0.0231146670% |
| TX1409 | Westbrook City, Texas | 0.0000286670% |
| TX1410 | Westlake Town, Texas | 0.0276933330% |
| TX1411 | Weston City, Texas | 0.0001773330% |
| TX1412 | Weston Lakes City, Texas | 0.0001260000% |
| TX1413 | Westover Hills Town, Texas | 0.0030060000% |
| TX1414 | Westworth Village City, Texas | 0.0052280000% |
| TX1415 | Wharton City, Texas | 0.0211333330% |
| TX1416 | Wharton County, Texas | 0.0485913330% |
| TX1417 | Wheeler City, Texas | 0.0002980000% |
| TX1418 | Wheeler County, Texas | 0.0175153330% |
| TX1419 | White Deer Town, Texas | 0.0008486670% |
| TX1420 | White Oak City, Texas | 0.0102033330% |
| TX1421 | White Settlement City, Texas | 0.0155360000% |
| TX1422 | Whiteface Town, Texas | 0.0001033330% |

| State ID | Qualifying Subdivision | Consolidated State Allocation |
|-----------------|-------------------------------|--------------------------------------|
| TX1423 | Whitehouse City, Texas | 0.0193446670% |
| TX1424 | Whitesboro City, Texas | 0.0126213330% |
| TX1425 | Whitewright Town, Texas | 0.0047320000% |
| TX1426 | Whitney Town, Texas | 0.0000486670% |
| TX1427 | Wichita County, Texas | 0.3682473330% |
| TX1428 | Wichita Falls City, Texas | 0.5550493330% |
| TX1429 | Wickett Town, Texas | 0.0000580000% |
| TX1430 | Wilbarger County, Texas | 0.0367493330% |
| TX1431 | Willacy County, Texas | 0.0163873330% |
| TX1432 | Williamson County, Texas | 0.7973246670% |
| TX1433 | Willis City, Texas | 0.0162560000% |
| TX1434 | Willow Park City, Texas | 0.0178246670% |
| TX1435 | Wills Point City, Texas | 0.0291766670% |
| TX1436 | Wilmer City, Texas | 0.0002840000% |
| TX1437 | Wilson City, Texas | 0.0000080000% |
| TX1438 | Wilson County, Texas | 0.0806893330% |
| TX1439 | Wimberley City, Texas | 0.0004826670% |
| TX1440 | Windcrest City, Texas | 0.0086053330% |
| TX1441 | Windom Town, Texas | 0.0007246670% |
| TX1442 | Windthorst Town, Texas | 0.0022566670% |
| TX1443 | Winfield City, Texas | 0.0001933330% |
| TX1444 | Wink City, Texas | 0.0000800000% |
| TX1445 | Winkler County, Texas | 0.0407753330% |
| TX1446 | Winnsboro City, Texas | 0.0191940000% |
| TX1447 | Winona Town, Texas | 0.0002126670% |
| TX1448 | Winters City, Texas | 0.0041526670% |
| TX1449 | Wise County, Texas | 0.1927160000% |
| TX1450 | Wixon Valley City, Texas | 0.0002940000% |

| State ID | Qualifying Subdivision | Consolidated State Allocation |
|-----------------|-------------------------------|--------------------------------------|
| TX1451 | Wolfe City, Texas | 0.0036440000% |
| TX1452 | Wolfforth City, Texas | 0.0026813330% |
| TX1453 | Wood County, Texas | 0.1780320000% |
| TX1454 | Woodbranch City, Texas | 0.0064113330% |
| TX1455 | Woodcreek City, Texas | 0.0002386670% |
| TX1456 | Woodloch Town, Texas | 0.0006746670% |
| TX1457 | Woodsboro Town, Texas | 0.0007533330% |
| TX1458 | Woodson Town, Texas | 0.0000813330% |
| TX1459 | Woodville Town, Texas | 0.0135600000% |
| TX1460 | Woodway City, Texas | 0.0171420000% |
| TX1461 | Wortham Town, Texas | 0.0002506670% |
| TX1462 | Wylie City, Texas | 0.0764720000% |
| TX1463 | Yantis Town, Texas | 0.0013813330% |
| TX1464 | Yoakum City, Texas | 0.0134733330% |
| TX1465 | Yoakum County, Texas | 0.0232826670% |
| TX1466 | Yorktown City, Texas | 0.0036313330% |
| TX1467 | Young County, Texas | 0.0294133330% |
| TX1468 | Zapata County, Texas | 0.0376533330% |
| TX1469 | Zavala County, Texas | 0.0254313330% |
| TX1470 | Zavalla City, Texas | 0.0007253330% |

| State ID | Qualifying Subdivision | Consolidated State Allocation |
|-----------------|-------------------------------|--------------------------------------|
| UT3 | Beaver County, Utah | 0.2280000000% |
| UT6 | Box Elder County, Utah | 1.4640000000% |
| UT8 | Cache County, Utah | 2.6490000000% |
| UT9 | Carbon County, Utah | 2.7180000000% |
| UT16 | Daggett County, Utah | 0.0280000000% |
| UT17 | Davis County, Utah | 8.6950000000% |
| UT19 | Duchesne County, Utah | 0.6410000000% |
| UT21 | Emery County, Utah | 0.9380000000% |
| UT23 | Garfield County, Utah | 0.1470000000% |
| UT24 | Grand County, Utah | 0.3040000000% |
| UT31 | Iron County, Utah | 1.6220000000% |
| UT32 | Juab County, Utah | 0.3520000000% |
| UT33 | Kane County, Utah | 0.4390000000% |
| UT41 | Millard County, Utah | 0.3550000000% |
| UT42 | Morgan County, Utah | 0.2160000000% |
| UT50 | Piute County, Utah | 0.0220000000% |
| UT54 | Rich County, Utah | 0.0610000000% |
| UT58 | Salt Lake County, Utah | 42.2710000000% |
| UT59 | San Juan County, Utah | 0.2490000000% |
| UT61 | Sanpete County, Utah | 1.0130000000% |
| UT64 | Sevier County, Utah | 0.6610000000% |
| UT72 | Summit County, Utah | 0.9440000000% |
| UT76 | Tooele County, Utah | 2.2330000000% |
| UT77 | Uintah County, Utah | 0.8660000000% |
| UT78 | Utah County, Utah | 15.4260000000% |
| UT81 | Wasatch County, Utah | 0.6010000000% |
| UT83 | Washington County, Utah | 4.8650000000% |
| UT84 | Wayne County, Utah | 0.1090000000% |

| State ID | Qualifying Subdivision | Consolidated State Allocation |
|-----------------|-------------------------------|--|
| UT85 | Weber County, Utah | 9.8830000000% |

| State ID | Qualifying Subdivision | Consolidated State Allocation |
|-----------------|--------------------------------|--------------------------------------|
| VT1 | Addison County, Vermont | 0.7355948910% |
| VT2 | Albany Town, Vermont | 0.0345075405% |
| VT3 | Albany Village, Vermont | 0.0160668267% |
| VT4 | Alburgh Town, Vermont | 0.0606145322% |
| VT5 | Alburgh Village, Vermont | 0.0525580527% |
| VT6 | Andover Town, Vermont | 0.0012398034% |
| VT7 | Arlington Town, Vermont | 0.0885559202% |
| VT8 | Athens Town, Vermont | 0.0006484140% |
| VT9 | Bakersfield Town, Vermont | 0.0549127180% |
| VT10 | Baltimore Town, Vermont | 0.0024796068% |
| VT11 | Barnard Town, Vermont | 0.0830636232% |
| VT12 | Barnet Town, Vermont | 0.0471074029% |
| VT13 | Barre City, Vermont | 2.1256028600% |
| VT14 | Barre Town, Vermont | 1.3320832015% |
| VT15 | Barton Town, Vermont | 0.3252065150% |
| VT16 | Barton Village, Vermont | 0.0324162133% |
| VT17 | Bellows Falls Village, Vermont | 0.9422159742% |
| VT18 | Belvidere Town, Vermont | 0.0049931720% |
| VT19 | Bennington County, Vermont | 0.9901518348% |
| VT20 | Bennington Town, Vermont | 2.4851413569% |
| VT21 | Benson Town, Vermont | 0.0225970986% |
| VT22 | Berlin Town, Vermont | 0.5526473249% |
| VT23 | Bethel Town, Vermont | 0.0892626402% |
| VT24 | Bloomfield Town, Vermont | 0.0119245379% |
| VT25 | Bolton Town, Vermont | 0.1874031696% |
| VT26 | Bradford Town, Vermont | 0.7724442824% |
| VT27 | Braintree Town, Vermont | 0.0619908100% |
| VT28 | Brandon Town, Vermont | 0.5039156835% |

| State ID | Qualifying Subdivision | Consolidated State Allocation |
|-----------------|-------------------------------|--------------------------------------|
| VT29 | Brattleboro Town, Vermont | 2.8616648398% |
| VT30 | Bridgewater Town, Vermont | 0.2045592293% |
| VT31 | Bridport Town, Vermont | 0.0525426753% |
| VT32 | Brighton Town, Vermont | 0.1371312246% |
| VT33 | Bristol Town, Vermont | 0.4536168281% |
| VT34 | Brookfield Town, Vermont | 0.0181094589% |
| VT35 | Brookline Town, Vermont | 0.0142663887% |
| VT36 | Brownington Town, Vermont | 0.0209132726% |
| VT37 | Brunswick Town, Vermont | 0.0071549790% |
| VT38 | Burke Town, Vermont | 0.0035553845% |
| VT39 | Burlington City, Vermont | 10.6984139884% |
| VT40 | Cabot Town, Vermont | 0.0223388863% |
| VT41 | Calais Town, Vermont | 0.0461347819% |
| VT42 | Caledonia County, Vermont | 0.8505961058% |
| VT43 | Cambridge Town, Vermont | 0.0682410850% |
| VT44 | Cambridge Village, Vermont | 0.0012481328% |
| VT45 | Canaan Town, Vermont | 0.1359388349% |
| VT46 | Castleton Town, Vermont | 0.4255786906% |
| VT47 | Cavendish Town, Vermont | 0.0216955982% |
| VT48 | Charleston Town, Vermont | 0.0460098405% |
| VT49 | Charlotte Town, Vermont | 0.2587947007% |
| VT50 | Chelsea Town, Vermont | 0.0097511978% |
| VT51 | Chester Town, Vermont | 0.3719262791% |
| VT52 | Chittenden County, Vermont | 0.6721150355% |
| VT53 | Chittenden Town, Vermont | 0.0203372606% |
| VT54 | Clarendon Town, Vermont | 0.0632716198% |
| VT55 | Colchester Town, Vermont | 2.5489633597% |
| VT56 | Concord Town, Vermont | 0.0166940968% |

| State ID | Qualifying Subdivision | Consolidated State Allocation |
|-----------------|---------------------------------|--------------------------------------|
| VT57 | Corinth Town, Vermont | 0.0626872784% |
| VT58 | Cornwall Town, Vermont | 0.0577966224% |
| VT59 | Coventry Town, Vermont | 0.0376445314% |
| VT60 | Craftsbury Town, Vermont | 0.0501924950% |
| VT61 | Danby Town, Vermont | 0.0082858591% |
| VT62 | Danville Town, Vermont | 0.0302198071% |
| VT63 | Derby Center Village, Vermont | 0.0488117321% |
| VT64 | Derby Line Village, Vermont | 0.0549242511% |
| VT65 | Derby Town, Vermont | 0.5855806035% |
| VT66 | Dorset Town, Vermont | 0.0697288490% |
| VT67 | Dover Town, Vermont | 0.6426262960% |
| VT68 | Dummerston Town, Vermont | 0.0577133282% |
| VT69 | East Haven Town, Vermont | 0.0107321482% |
| VT70 | East Montpelier Town, Vermont | 0.1121807421% |
| VT71 | Eden Town, Vermont | 0.0299596726% |
| VT72 | Elmore Town, Vermont | 0.0195568572% |
| VT73 | Enosburg Falls Village, Vermont | 0.0515847910% |
| VT74 | Enosburgh Town, Vermont | 0.0873609676% |
| VT75 | Essex County, Vermont | 0.3791972294% |
| VT76 | Essex Junction Village, Vermont | 0.1451319610% |
| VT77 | Essex Town, Vermont | 1.8402135758% |
| VT78 | Fair Haven Town, Vermont | 0.3879168595% |
| VT79 | Fairfax Town, Vermont | 0.1256334098% |
| VT80 | Fairfield Town, Vermont | 0.0981770508% |
| VT81 | Fairlee Town, Vermont | 0.0592042959% |
| VT82 | Fayston Town, Vermont | 0.0053417265% |
| VT83 | Ferrisburgh Town, Vermont | 0.1296046250% |
| VT84 | Fletcher Town, Vermont | 0.0216321664% |

| State ID | Qualifying Subdivision | Consolidated State Allocation |
|-----------------|-------------------------------|--------------------------------------|
| VT85 | Franklin County, Vermont | 1.4110871894% |
| VT86 | Franklin Town, Vermont | 0.0432643327% |
| VT87 | Georgia Town, Vermont | 0.2512668196% |
| VT88 | Goshen Town, Vermont | 0.0148872515% |
| VT89 | Grafton Town, Vermont | 0.0220479971% |
| VT90 | Grand Isle County, Vermont | 0.4312958821% |
| VT91 | Grand Isle Town, Vermont | 0.1561992085% |
| VT92 | Granville Town, Vermont | 0.0131355086% |
| VT93 | Greensboro Town, Vermont | 0.2645567430% |
| VT94 | Groton Town, Vermont | 0.0719938128% |
| VT95 | Guildhall Town, Vermont | 0.0155017070% |
| VT96 | Guilford Town, Vermont | 0.0032420698% |
| VT97 | Halifax Town, Vermont | 0.0155632167% |
| VT98 | Hancock Town, Vermont | 0.0534179060% |
| VT99 | Hardwick Town, Vermont | 0.7839350493% |
| VT100 | Hartford Town, Vermont | 3.2053851113% |
| VT101 | Hartland Town, Vermont | 0.0483504099% |
| VT102 | Highgate Town, Vermont | 0.2362905072% |
| VT103 | Hinesburg Town, Vermont | 0.2869757200% |
| VT104 | Holland Town, Vermont | 0.0010456636% |
| VT105 | Hubbardton Town, Vermont | 0.0632716198% |
| VT106 | Huntington Town, Vermont | 0.0422712086% |
| VT107 | Hyde Park Town, Vermont | 0.0374497510% |
| VT108 | Hyde Park Village, Vermont | 0.0025481644% |
| VT109 | Ira Town, Vermont | 0.0067788733% |
| VT110 | Irasburg Town, Vermont | 0.0909740173% |
| VT111 | Isle La Motte Town, Vermont | 0.0520666164% |
| VT112 | Jacksonville Village, Vermont | 0.0061977355% |

| State ID | Qualifying Subdivision | Consolidated State Allocation |
|-----------------|---------------------------------|--------------------------------------|
| VT113 | Jamaica Town, Vermont | 0.0259384809% |
| VT114 | Jay Town, Vermont | 0.0031369909% |
| VT115 | Jeffersonville Village, Vermont | 0.0039462269% |
| VT116 | Jericho Town, Vermont | 0.0422712086% |
| VT117 | Johnson Town, Vermont | 0.2812873611% |
| VT118 | Johnson Village, Vermont | 0.1616364031% |
| VT119 | Killington Town, Vermont | 0.2124125988% |
| VT120 | Kirby Town, Vermont | 0.0008886859% |
| VT121 | Lamoille County, Vermont | 1.1151624597% |
| VT122 | Landgrove Town, Vermont | 0.0125511672% |
| VT123 | Leicester Town, Vermont | 0.0481639588% |
| VT124 | Lincoln Town, Vermont | 0.0718080025% |
| VT125 | Londonderry Town, Vermont | 0.0382589870% |
| VT126 | Lowell Town, Vermont | 0.0481011678% |
| VT127 | Ludlow Town, Vermont | 0.7209171567% |
| VT128 | Ludlow Village, Vermont | 0.2940730337% |
| VT129 | Lunenburg Town, Vermont | 0.0965880521% |
| VT130 | Lyndon Town, Vermont | 0.4559618826% |
| VT131 | Lyndonville Village, Vermont | 0.0079994549% |
| VT132 | Maidstone Town, Vermont | 0.0214642963% |
| VT133 | Manchester Town, Vermont | 0.6972897719% |
| VT134 | Manchester Village, Vermont | 0.0076701221% |
| VT135 | Marlboro Town, Vermont | 0.0129695608% |
| VT136 | Marshfield Town, Vermont | 0.0174828296% |
| VT137 | Marshfield Village, Vermont | 0.0171445266% |
| VT138 | Mendon Town, Vermont | 0.0971672678% |
| VT139 | Middlebury Town, Vermont | 1.3520936922% |
| VT140 | Middlesex Town, Vermont | 0.0165114901% |

| State ID | Qualifying Subdivision | Consolidated State Allocation |
|-----------------|-----------------------------------|--------------------------------------|
| VT141 | Middletown Springs Town, Vermont | 0.0587525845% |
| VT142 | Milton Town, Vermont | 0.9332579943% |
| VT143 | Monkton Town, Vermont | 0.0210170701% |
| VT144 | Montgomery Town, Vermont | 0.0432643327% |
| VT145 | Montpelier City, Vermont | 2.1358012840% |
| VT146 | Moretown, Vermont | 0.0140831413% |
| VT147 | Morgan Town, Vermont | 0.0271878951% |
| VT148 | Morristown, Vermont | 0.5887893556% |
| VT149 | Morrisville Village, Vermont | 0.2266450291% |
| VT150 | Mount Holly Town, Vermont | 0.0918947396% |
| VT151 | Mount Tabor Town, Vermont | 0.0241034437% |
| VT152 | New Haven Town, Vermont | 0.1313563678% |
| VT153 | Newbury Town, Vermont | 0.0536325490% |
| VT154 | Newbury Village, Vermont | 0.0020894051% |
| VT155 | Newfane Town, Vermont | 0.0603069840% |
| VT156 | Newfane Village, Vermont | 0.0032420698% |
| VT157 | Newport City, Vermont | 1.2443589426% |
| VT158 | Newport Town, Vermont | 0.5761696308% |
| VT159 | North Bennington Village, Vermont | 0.1073823506% |
| VT160 | North Hero Town, Vermont | 0.0916986776% |
| VT161 | North Troy Village, Vermont | 0.0345075405% |
| VT162 | Northfield Town, Vermont | 0.5366215046% |
| VT163 | Norton Town, Vermont | 0.0131169276% |
| VT164 | Norwich Town, Vermont | 0.4866039276% |
| VT165 | Old Bennington Village, Vermont | 0.0014256137% |
| VT166 | Orange County, Vermont | 0.5836866196% |

| State ID | Qualifying Subdivision | Consolidated State Allocation |
|-----------------|-------------------------------|--------------------------------------|
| VT167 | Orange Town, Vermont | 0.0271641883% |
| VT168 | Orleans County, Vermont | 0.4475510820% |
| VT169 | Orleans Village, Vermont | 0.1150249216% |
| VT170 | Orwell Town, Vermont | 0.0350284502% |
| VT171 | Panton Town, Vermont | 0.0402823974% |
| VT172 | Pawlet Town, Vermont | 0.0497138732% |
| VT173 | Peacham Town, Vermont | 0.0373299353% |
| VT174 | Perkinsville Village, Vermont | 0.0463135443% |
| VT175 | Peru Town, Vermont | 0.0034861862% |
| VT176 | Pittsfield Town, Vermont | 0.0090387113% |
| VT177 | Pittsford Town, Vermont | 0.2538406130% |
| VT178 | Plainfield Town, Vermont | 0.0684736682% |
| VT179 | Plymouth Town, Vermont | 0.0681866233% |
| VT180 | Pomfret Town, Vermont | 0.0750052216% |
| VT181 | Poultney Town, Vermont | 0.1634522185% |
| VT182 | Poultney Village, Vermont | 0.3218151562% |
| VT183 | Pownal Town, Vermont | 0.1568905511% |
| VT184 | Proctor Town, Vermont | 0.1581796903% |
| VT185 | Putney Town, Vermont | 0.1348803568% |
| VT186 | Randolph Town, Vermont | 1.0482675385% |
| VT187 | Reading Town, Vermont | 0.0006195813% |
| VT188 | Readsboro Town, Vermont | 0.0495075597% |
| VT189 | Richford Town, Vermont | 0.3377954850% |
| VT190 | Richmond Town, Vermont | 0.3085809759% |
| VT191 | Ripton Town, Vermont | 0.0402823974% |
| VT192 | Rochester Town, Vermont | 0.1090982129% |
| VT193 | Rockingham Town, Vermont | 0.4824558723% |
| VT194 | Roxbury Town, Vermont | 0.0082557450% |

| State ID | Qualifying Subdivision | Consolidated State Allocation |
|-----------------|--------------------------------|--------------------------------------|
| VT195 | Royalton Town, Vermont | 0.1989804344% |
| VT196 | Rutland City, Vermont | 6.2978142029% |
| VT197 | Rutland County, Vermont | 1.5426293676% |
| VT198 | Rutland Town, Vermont | 0.3201255637% |
| VT199 | Ryegate Town, Vermont | 0.0515514733% |
| VT200 | Salisbury Town, Vermont | 0.0271468887% |
| VT201 | Sandgate Town, Vermont | 0.0257994435% |
| VT202 | Saxtons River Village, Vermont | 0.0156375408% |
| VT203 | Searsburg Town, Vermont | 0.0118540581% |
| VT204 | Shaftsbury Town, Vermont | 0.0697288490% |
| VT205 | Sharon Town, Vermont | 0.1462910330% |
| VT206 | Sheffield Town, Vermont | 0.0302198071% |
| VT207 | Shelburne Town, Vermont | 0.7838991687% |
| VT208 | Sheldon Town, Vermont | 0.1372817951% |
| VT209 | Shoreham Town, Vermont | 0.0359043216% |
| VT210 | Shrewsbury Town, Vermont | 0.0323893028% |
| VT211 | South Burlington City, Vermont | 4.2811506559% |
| VT212 | South Hero Town, Vermont | 0.0559519744% |
| VT213 | Springfield Town, Vermont | 2.0400160607% |
| VT214 | St Albans Town, Vermont | 0.7155280165% |
| VT215 | St George Town, Vermont | 0.0117419312% |
| VT216 | St Johnsbury Town, Vermont | 1.7171904807% |
| VT217 | St. Albans City, Vermont | 3.9012902759% |
| VT218 | Stamford Town, Vermont | 0.0495075597% |
| VT219 | Stannard Town, Vermont | 0.0017773719% |
| VT220 | Starksboro Town, Vermont | 0.0070056900% |
| VT221 | Stockbridge Town, Vermont | 0.0737654182% |
| VT222 | Stowe Town, Vermont | 0.9395659345% |

| State ID | Qualifying Subdivision | Consolidated State Allocation |
|-----------------|-------------------------------|--------------------------------------|
| VT223 | Strafford Town, Vermont | 0.0821896740% |
| VT224 | Stratton Town, Vermont | 0.1614672516% |
| VT225 | Sudbury Town, Vermont | 0.0135583873% |
| VT226 | Sunderland Town, Vermont | 0.0341673154% |
| VT227 | Sutton Town, Vermont | 0.0364412494% |
| VT228 | Swanton Town, Vermont | 0.1297936389% |
| VT229 | Swanton Village, Vermont | 0.5715903674% |
| VT230 | Thetford Town, Vermont | 0.2618926073% |
| VT231 | Tinmouth Town, Vermont | 0.0120520422% |
| VT232 | Topsham Town, Vermont | 0.0592042959% |
| VT233 | Townshend Town, Vermont | 0.0596585701% |
| VT234 | Troy Town, Vermont | 0.0365988678% |
| VT235 | Underhill Town, Vermont | 0.0897092257% |
| VT236 | Vergennes City, Vermont | 1.4746932678% |
| VT237 | Vernon Town, Vermont | 0.3196917927% |
| VT238 | Vershire Town, Vermont | 0.0006964684% |
| VT239 | Victory Town, Vermont | 0.0095397585% |
| VT240 | Waitsfield Town, Vermont | 0.0485631307% |
| VT241 | Walden Town, Vermont | 0.0071107690% |
| VT242 | Wallingford Town, Vermont | 0.0165710775% |
| VT243 | Waltham Town, Vermont | 0.0201411987% |
| VT244 | Warren Town, Vermont | 0.0480774609% |
| VT245 | Washington County, Vermont | 0.9081281087% |
| VT246 | Washington Town, Vermont | 0.0529360806% |
| VT247 | Waterbury Town, Vermont | 0.4584350821% |
| VT248 | Waterford Town, Vermont | 0.0577729156% |
| VT249 | Waterville Town, Vermont | 0.0004158307% |
| VT250 | Weathersfield Town, Vermont | 0.1692264346% |

| State ID | Qualifying Subdivision | Consolidated State Allocation |
|-----------------|-------------------------------|--------------------------------------|
| VT251 | Wells River Village, Vermont | 0.1107474397% |
| VT252 | Wells Town, Vermont | 0.0444407043% |
| VT253 | West Burke Village, Vermont | 0.0017773719% |
| VT254 | West Fairlee Town, Vermont | 0.0090547294% |
| VT255 | West Haven Town, Vermont | 0.0090387113% |
| VT256 | West Rutland Town, Vermont | 0.1212713522% |
| VT257 | West Windsor Town, Vermont | 0.0210760168% |
| VT258 | Westfield Town, Vermont | 0.0250965679% |
| VT259 | Westford Town, Vermont | 0.0657557117% |
| VT260 | Westminster Town, Vermont | 0.0752217867% |
| VT261 | Westminster Village, Vermont | 0.0079763888% |
| VT262 | Westmore Town, Vermont | 0.0365988678% |
| VT263 | Weston Town, Vermont | 0.0291344185% |
| VT264 | Weybridge Town, Vermont | 0.0245199151% |
| VT265 | Wheelock Town, Vermont | 0.0222203522% |
| VT266 | Whiting Town, Vermont | 0.0026269736% |
| VT267 | Whitingham Town, Vermont | 0.0901365894% |
| VT268 | Williston Town, Vermont | 1.4048183334% |
| VT269 | Wilmington Town, Vermont | 0.4344700351% |
| VT270 | Windham County, Vermont | 0.7048785219% |
| VT271 | Windham Town, Vermont | 0.0155632167% |
| VT272 | Windsor County, Vermont | 0.7909631647% |
| VT273 | Windsor Town, Vermont | 1.5118803214% |
| VT274 | Winhall Town, Vermont | 0.3772340472% |
| VT275 | Winooski City, Vermont | 1.3620774732% |
| VT276 | Wolcott Town, Vermont | 0.0337047118% |
| VT277 | Woodbury Town, Vermont | 0.0267099141% |
| VT278 | Woodford Town, Vermont | 0.0383512514% |

| State ID | Qualifying Subdivision | Consolidated State Allocation |
|----------|----------------------------|-------------------------------|
| VT279 | Woodstock Town, Vermont | 0.5151181240% |
| VT280 | Woodstock Village, Vermont | 0.3241960913% |
| VT281 | Worcester Town, Vermont | 0.0233102258% |

| State ID | Qualifying Subdivision | Consolidated State Allocation |
|-----------------|---------------------------------|--------------------------------------|
| VA1 | Accomack County, Virginia | 0.3480034800% |
| VA2 | Albemarle County, Virginia | 0.8630086301% |
| VA3 | Alexandria City, Virginia | 1.1620116201% |
| VA4 | Alleghany County, Virginia | 0.2130021300% |
| VA5 | Amelia County, Virginia | 0.1000010000% |
| VA6 | Amherst County, Virginia | 0.2990029900% |
| VA7 | Appomattox County, Virginia | 0.1330013300% |
| VA8 | Arlington County, Virginia | 1.3780137801% |
| VA9 | Augusta County, Virginia | 0.8350083501% |
| VA10 | Bath County, Virginia | 0.0370003700% |
| VA11 | Bedford County, Virginia | 0.7770077701% |
| VA12 | Bland County, Virginia | 0.1470014700% |
| VA13 | Botetourt County, Virginia | 0.3620036200% |
| VA14 | Bristol City, Virginia | 0.4340043400% |
| VA15 | Brunswick County, Virginia | 0.1070010700% |
| VA16 | Buchanan County, Virginia | 0.9290092901% |
| VA17 | Buckingham County, Virginia | 0.1270012700% |
| VA18 | Buena Vista City, Virginia | 0.0780007800% |
| VA19 | Campbell County, Virginia | 0.4560045600% |
| VA20 | Caroline County, Virginia | 0.3180031800% |
| VA21 | Carroll County, Virginia | 0.4400044000% |
| VA22 | Charles City County, Virginia | 0.0730007300% |
| VA23 | Charlotte County, Virginia | 0.1380013800% |
| VA24 | Charlottesville City, Virginia | 0.4630046300% |
| VA25 | Chesapeake City, Virginia | 2.9120291203% |
| VA26 | Chesterfield County, Virginia | 4.0880408804% |
| VA27 | Clarke County, Virginia | 0.1250012500% |
| VA28 | Colonial Heights City, Virginia | 0.2830028300% |

| State ID | Qualifying Subdivision | Consolidated State Allocation |
|-----------------|-------------------------------|--------------------------------------|
| VA29 | Covington City, Virginia | 0.1000010000% |
| VA30 | Craig County, Virginia | 0.0700007000% |
| VA31 | Culpeper County, Virginia | 0.7900079001% |
| VA32 | Cumberland County, Virginia | 0.1000010000% |
| VA33 | Danville City, Virginia | 0.6370063701% |
| VA34 | Dickenson County, Virginia | 0.9480094801% |
| VA35 | Dinwiddie County, Virginia | 0.1960019600% |
| VA36 | Emporia City, Virginia | 0.0500005000% |
| VA37 | Essex County, Virginia | 0.1010010100% |
| VA38 | Fairfax City, Virginia | 0.2690026900% |
| VA39 | Fairfax County, Virginia | 8.6720867209% |
| VA40 | Falls Church City, Virginia | 0.1020010200% |
| VA41 | Fauquier County, Virginia | 1.2100121001% |
| VA42 | Floyd County, Virginia | 0.1820018200% |
| VA43 | Fluvanna County, Virginia | 0.1940019400% |
| VA44 | Franklin City, Virginia | 0.0790007900% |
| VA45 | Franklin County, Virginia | 0.9540095401% |
| VA46 | Frederick County, Virginia | 1.2770127701% |
| VA47 | Fredericksburg City, Virginia | 0.5240052401% |
| VA48 | Galax City, Virginia | 0.1390013900% |
| VA49 | Giles County, Virginia | 0.4090040900% |
| VA50 | Gloucester County, Virginia | 0.4240042400% |
| VA51 | Goochland County, Virginia | 0.2250022500% |
| VA52 | Grayson County, Virginia | 0.2240022400% |
| VA53 | Greene County, Virginia | 0.1780017800% |
| VA54 | Greensville County, Virginia | 0.1240012400% |
| VA55 | Halifax County, Virginia | 0.3530035300% |
| VA56 | Hampton City, Virginia | 1.5380153802% |

| State ID | Qualifying Subdivision | Consolidated State Allocation |
|-----------------|---------------------------------|--------------------------------------|
| VA57 | Hanover County, Virginia | 1.0790107901% |
| VA58 | Harrisonburg City, Virginia | 0.5230052301% |
| VA59 | Henrico County, Virginia | 4.4730447304% |
| VA60 | Henry County, Virginia | 1.2200122001% |
| VA61 | Highland County, Virginia | 0.0230002300% |
| VA62 | Hopewell City, Virginia | 0.3440034400% |
| VA63 | Isle of Wight County, Virginia | 0.3560035600% |
| VA64 | James City County, Virginia | 0.6120061201% |
| VA65 | King and Queen County, Virginia | 0.0720007200% |
| VA66 | King George County, Virginia | 0.3060030600% |
| VA67 | King William County, Virginia | 0.1780017800% |
| VA68 | Lancaster County, Virginia | 0.1350013500% |
| VA69 | Lee County, Virginia | 0.5560055601% |
| VA70 | Lexington City, Virginia | 0.0930009300% |
| VA71 | Loudoun County, Virginia | 2.5670256703% |
| VA72 | Louisa County, Virginia | 0.4490044900% |
| VA73 | Lunenburg County, Virginia | 0.0880008800% |
| VA74 | Lynchburg City, Virginia | 0.8160081601% |
| VA75 | Madison County, Virginia | 0.1630016300% |
| VA76 | Manassas City, Virginia | 0.4520045200% |
| VA77 | Manassas Park City, Virginia | 0.0950009500% |
| VA78 | Martinsville City, Virginia | 0.4940049400% |
| VA79 | Mathews County, Virginia | 0.0880008800% |
| VA80 | Mecklenburg County, Virginia | 0.3440034400% |
| VA81 | Middlesex County, Virginia | 0.1080010800% |
| VA82 | Montgomery County, Virginia | 1.2050120501% |
| VA83 | Nelson County, Virginia | 0.1470014700% |
| VA84 | New Kent County, Virginia | 0.1560015600% |

| State ID | Qualifying Subdivision | Consolidated State Allocation |
|-----------------|---------------------------------|--------------------------------------|
| VA85 | Newport News City, Virginia | 2.0470204702% |
| VA86 | Norfolk City, Virginia | 3.3880338803% |
| VA87 | Northampton County, Virginia | 0.1220012200% |
| VA88 | Northumberland County, Virginia | 0.1290012900% |
| VA89 | Norton City, Virginia | 0.1100011000% |
| VA90 | Nottoway County, Virginia | 0.1330013300% |
| VA91 | Orange County, Virginia | 0.6380063801% |
| VA92 | Page County, Virginia | 0.4100041000% |
| VA93 | Patrick County, Virginia | 0.3290032900% |
| VA94 | Petersburg City, Virginia | 0.3950039500% |
| VA95 | Pittsylvania County, Virginia | 0.7500075001% |
| VA96 | Poquoson City, Virginia | 0.1860018600% |
| VA97 | Portsmouth City, Virginia | 1.9370193702% |
| VA98 | Powhatan County, Virginia | 0.2620026200% |
| VA99 | Prince Edward County, Virginia | 0.1900019000% |
| VA100 | Prince George County, Virginia | 0.3510035100% |
| VA101 | Prince William County, Virginia | 3.5560355604% |
| VA102 | Pulaski County, Virginia | 1.0610106101% |
| VA103 | Radford City, Virginia | 0.2470024700% |
| VA104 | Rappahannock County, Virginia | 0.0910009100% |
| VA105 | Richmond City, Virginia | 4.2250422504% |
| VA106 | Richmond County, Virginia | 0.0840008400% |
| VA107 | Roanoke City, Virginia | 1.8590185902% |
| VA108 | Roanoke County, Virginia | 1.4980149801% |
| VA109 | Rockbridge County, Virginia | 0.2350023500% |
| VA110 | Rockingham County, Virginia | 0.6140061401% |
| VA111 | Russell County, Virginia | 1.0640106401% |
| VA112 | Salem City, Virginia | 0.7860078601% |

| State ID | Qualifying Subdivision | Consolidated State Allocation |
|-----------------|-------------------------------|--------------------------------------|
| VA113 | Scott County, Virginia | 0.4210042100% |
| VA114 | Shenandoah County, Virginia | 0.6600066001% |
| VA115 | Smyth County, Virginia | 0.5920059201% |
| VA116 | Southampton County, Virginia | 0.1370013700% |
| VA117 | Spotsylvania County, Virginia | 1.4170141701% |
| VA118 | Stafford County, Virginia | 1.4430144301% |
| VA119 | Staunton City, Virginia | 0.4400044000% |
| VA120 | Suffolk City, Virginia | 0.7100071001% |
| VA121 | Surry County, Virginia | 0.0580005800% |
| VA122 | Sussex County, Virginia | 0.0810008100% |
| VA123 | Tazewell County, Virginia | 1.6060160602% |
| VA124 | Virginia Beach City, Virginia | 4.8590485905% |
| VA125 | Warren County, Virginia | 0.7660076601% |
| VA126 | Washington County, Virginia | 0.9960099601% |
| VA127 | Waynesboro City, Virginia | 0.3630036300% |
| VA128 | Westmoreland County, Virginia | 0.2230022300% |
| VA129 | Williamsburg City, Virginia | 0.0860008600% |
| VA130 | Winchester City, Virginia | 0.6490064901% |
| VA131 | Wise County, Virginia | 1.7560175602% |
| VA132 | Wythe County, Virginia | 0.6420064201% |
| VA133 | York County, Virginia | 0.5610056101% |

| State ID | Qualifying Subdivision | Consolidated State Allocation |
|-----------------|---------------------------------------|--------------------------------------|
| WA1 | Aberdeen City, Washington | 0.2491525333% |
| WA2 | Adams County, Washington | 0.1638732475% |
| WA3 | Anacortes City, Washington | 0.1774962906% |
| WA4 | Arlington City, Washington | 0.2620524080% |
| WA5 | Asotin County, Washington | 0.4694498386% |
| WA6 | Auburn City, Washington | 0.3251297029% |
| WA7 | Bainbridge Island City, Washington | 0.1364686014% |
| WA8 | Battle Ground City, Washington | 0.1384729857% |
| WA9 | Bellevue City, Washington | 1.1300592573% |
| WA10 | Bellingham City, Washington | 0.8978614577% |
| WA11 | Benton County, Washington | 1.4848831892% |
| WA12 | Bonney Lake City, Washington | 0.1190773864% |
| WA13 | Bothell City, Washington | 0.4476161304% |
| WA14 | Bremerton City, Washington | 0.6193374389% |
| WA15 | Burien City, Washington | 0.0270962921% |
| WA16 | Burlington City, Washington | 0.1146861661% |
| WA17 | Camas City, Washington | 0.2691592724% |
| WA18 | Centralia City, Washington | 0.1909990353% |
| WA19 | Chelan County, Washington | 0.7434914485% |
| WA20 | Cheney City, Washington | 0.1238454349% |
| WA21 | Clallam County, Washington | 1.3076983401% |
| WA22 | Clark County, Washington | 4.5149775326% |
| WA23 | Columbia County, Washington | 0.0561699537% |
| WA24 | Covington City, Washington | 0.0118134406% |
| WA25 | Cowlitz County, Washington | 1.7226945990% |
| WA26 | Des Moines City, Washington | 0.1179764526% |
| WA27 | Douglas County, Washington | 0.3932175175% |

| State ID | Qualifying Subdivision | Consolidated State Allocation |
|-----------------|---------------------------------|--------------------------------------|
| WA28 | East Wenatchee City, Washington | 0.0799810865% |
| WA29 | Edgewood City, Washington | 0.0048016791% |
| WA30 | Edmonds City, Washington | 0.3058936009% |
| WA31 | Ellensburg City, Washington | 0.0955824915% |
| WA32 | Enumclaw City, Washington | 0.0537768326% |
| WA33 | Everett City, Washington | 1.9258363241% |
| WA34 | Federal Way City, Washington | 0.3061452240% |
| WA35 | Ferndale City, Washington | 0.0646101891% |
| WA36 | Ferry County, Washington | 0.1153487994% |
| WA37 | Fife City, Washington | 0.1955185481% |
| WA38 | Franklin County, Washington | 0.3361237144% |
| WA39 | Garfield County, Washington | 0.0321982209% |
| WA40 | Gig Harbor City, Washington | 0.0859963345% |
| WA41 | Grandview City, Washington | 0.0530606109% |
| WA42 | Grant County, Washington | 0.9932572167% |
| WA43 | Grays Harbor County, Washington | 0.9992429138% |
| WA44 | Island County, Washington | 0.6820422610% |
| WA45 | Issaquah City, Washington | 0.1876240107% |
| WA46 | Jefferson County, Washington | 0.4417137380% |
| WA47 | Kelso City, Washington | 0.1331145270% |
| WA48 | Kenmore City, Washington | 0.0204441024% |
| WA49 | Kennewick City, Washington | 0.5415650564% |
| WA50 | Kent City, Washington | 0.5377397676% |
| WA51 | King County, Washington | 13.9743722662% |
| WA52 | Kirkland City, Washington | 0.5453525246% |
| WA53 | Kitsap County, Washington | 2.6294133668% |
| WA54 | Kittitas County, Washington | 0.3855704683% |
| WA55 | Klickitat County, Washington | 0.2211673457% |

| State ID | Qualifying Subdivision | Consolidated State Allocation |
|-----------------|------------------------------------|--------------------------------------|
| WA56 | Lacey City, Washington | 0.2348627221% |
| WA57 | Lake Forest Park City, Washington | 0.0525439124% |
| WA58 | Lake Stevens City, Washington | 0.1385202891% |
| WA59 | Lakewood City, Washington | 0.5253640894% |
| WA60 | Lewis County, Washington | 1.0777377479% |
| WA61 | Liberty Lake City, Washington | 0.0389636519% |
| WA62 | Lincoln County, Washington | 0.1712669645% |
| WA63 | Longview City, Washington | 0.6162736905% |
| WA64 | Lynden City, Washington | 0.0827115612% |
| WA65 | Lynnwood City, Washington | 0.7704629214% |
| WA66 | Maple Valley City, Washington | 0.0093761587% |
| WA67 | Marysville City, Washington | 0.3945067827% |
| WA68 | Mason County, Washington | 0.8089918012% |
| WA69 | Mercer Island City, Washington | 0.1751797481% |
| WA70 | Mill Creek City, Washington | 0.1227939546% |
| WA71 | Monroe City, Washington | 0.1771621898% |
| WA72 | Moses Lake City, Washington | 0.2078293909% |
| WA73 | Mount Vernon City, Washington | 0.2801063665% |
| WA74 | Mountlake Terrace City, Washington | 0.2108935805% |
| WA75 | Mukilteo City, Washington | 0.2561790702% |
| WA76 | Newcastle City, Washington | 0.0033117880% |
| WA77 | Oak Harbor City, Washington | 0.2511550431% |
| WA78 | Okanogan County, Washington | 0.6145043345% |
| WA79 | Olympia City, Washington | 0.6039423385% |
| WA80 | Pacific County, Washington | 0.4895416466% |
| WA81 | Pasco City, Washington | 0.4278056066% |

| State ID | Qualifying Subdivision | Consolidated State Allocation |
|-----------------|---------------------------------|--------------------------------------|
| WA82 | Pend Oreille County, Washington | 0.2566374940% |
| WA83 | Pierce County, Washington | 7.2310164020% |
| WA84 | Port Angeles City, Washington | 0.4598370527% |
| WA85 | Port Orchard City, Washington | 0.1009497162% |
| WA86 | Poulsbo City, Washington | 0.0773748246% |
| WA87 | Pullman City, Washington | 0.2214837491% |
| WA88 | Puyallup City, Washington | 0.3845704814% |
| WA89 | Redmond City, Washington | 0.4839486007% |
| WA90 | Renton City, Washington | 0.7652626920% |
| WA91 | Richland City, Washington | 0.4756779517% |
| WA92 | Sammamish City, Washington | 0.0224369090% |
| WA93 | San Juan County, Washington | 0.2101495171% |
| WA94 | Seatac City, Washington | 0.1481551278% |
| WA95 | Seattle City, Washington | 6.6032403816% |
| WA96 | Sedro-Woolley City, Washington | 0.0661146351% |
| WA97 | Shelton City, Washington | 0.1239179888% |
| WA98 | Shoreline City, Washington | 0.0435834501% |
| WA99 | Skagit County, Washington | 1.0526023961% |
| WA100 | Skamania County, Washington | 0.1631931925% |
| WA101 | Snohomish City, Washington | 0.0861097964% |
| WA102 | Snohomish County, Washington | 6.9054415622% |
| WA103 | Snoqualmie City, Washington | 0.0649164481% |
| WA104 | Spokane City, Washington | 3.0872078287% |
| WA105 | Spokane County, Washington | 5.5623859292% |
| WA106 | Spokane Valley City, Washington | 0.0684217500% |
| WA107 | Stevens County, Washington | 0.7479240179% |
| WA108 | Sumner City, Washington | 0.1083157569% |
| WA109 | Sunnyside City, Washington | 0.1213478384% |

| State ID | Qualifying Subdivision | Consolidated State Allocation |
|-----------------|-----------------------------------|--------------------------------------|
| WA110 | Tacoma City, Washington | 3.2816374617% |
| WA111 | Thurston County, Washington | 2.3258492094% |
| WA112 | Tukwila City, Washington | 0.3032205739% |
| WA113 | Tumwater City, Washington | 0.2065982350% |
| WA114 | University Place City, Washington | 0.0353733363% |
| WA115 | Vancouver City, Washington | 1.7306605325% |
| WA116 | Wahkiakum County, Washington | 0.0596582197% |
| WA117 | Walla Walla City, Washington | 0.3140768654% |
| WA118 | Walla Walla County, Washington | 0.5543870294% |
| WA119 | Washougal City, Washington | 0.1279328220% |
| WA120 | Wenatchee City, Washington | 0.2968333494% |
| WA121 | West Richland City, Washington | 0.0459360490% |
| WA122 | Whatcom County, Washington | 1.3452637306% |
| WA123 | Whitman County, Washington | 0.2626805837% |
| WA124 | Woodinville City, Washington | 0.0185516364% |
| WA125 | Yakima City, Washington | 0.6060410539% |
| WA126 | Yakima County, Washington | 1.9388392959% |

| State ID | Qualifying Subdivision | Consolidated State Allocation |
|-----------------|-------------------------------|--------------------------------------|
| WI1 | Adams County, Wisconsin | 0.3270000000% |
| WI4 | Ashland County, Wisconsin | 0.2250000000% |
| WI7 | Barron County, Wisconsin | 0.4780000000% |
| WI8 | Bayfield County, Wisconsin | 0.1240000000% |
| WI13 | Brown County, Wisconsin | 2.9000000000% |
| WI15 | Buffalo County, Wisconsin | 0.1260000000% |
| WI17 | Burnett County, Wisconsin | 0.2240000000% |
| WI19 | Calumet County, Wisconsin | 0.3860000000% |
| WI21 | Chippewa County, Wisconsin | 0.6960000000% |
| WI23 | Clark County, Wisconsin | 0.2610000000% |
| WI24 | Columbia County, Wisconsin | 1.0760000000% |
| WI25 | Crawford County, Wisconsin | 0.1950000000% |
| WI26 | Cudahy City, Wisconsin | 0.0870000000% |
| WI27 | Dane County, Wisconsin | 8.2480000000% |
| WI30 | Dodge County, Wisconsin | 1.3020000000% |
| WI31 | Door County, Wisconsin | 0.2820000000% |
| WI32 | Douglas County, Wisconsin | 0.5540000000% |
| WI33 | Dunn County, Wisconsin | 0.4420000000% |
| WI35 | Eau Claire County, Wisconsin | 1.1770000000% |
| WI38 | Florence County, Wisconsin | 0.0530000000% |
| WI40 | Fond Du Lac County, Wisconsin | 1.1960000000% |
| WI41 | Forest County, Wisconsin | 0.1270000000% |
| WI43 | Franklin City, Wisconsin | 0.1550000000% |
| WI48 | Grant County, Wisconsin | 0.4980000000% |
| WI50 | Green County, Wisconsin | 0.4660000000% |
| WI51 | Green Lake County, Wisconsin | 0.2800000000% |
| WI53 | Greenfield City, Wisconsin | 0.1630000000% |
| WI61 | Iowa County, Wisconsin | 0.2790000000% |

| State ID | Qualifying Subdivision | Consolidated State Allocation |
|-----------------|--------------------------------------|--------------------------------------|
| WI62 | Iron County, Wisconsin | 0.0610000000% |
| WI63 | Jackson County, Wisconsin | 0.2360000000% |
| WI65 | Jefferson County, Wisconsin | 1.0510000000% |
| WI66 | Juneau County, Wisconsin | 0.4380000000% |
| WI68 | Kenosha City, Wisconsin | 0.4840000000% |
| WI69 | Kenosha County, Wisconsin | 3.7120000000% |
| WI70 | Kewaunee County, Wisconsin | 0.1560000000% |
| WI72 | La Crosse County, Wisconsin | 1.6490000000% |
| WI73 | Lafayette County, Wisconsin | 0.1340000000% |
| WI74 | Langlade County, Wisconsin | 0.3120000000% |
| WI75 | Lincoln County, Wisconsin | 0.3500000000% |
| WI80 | Manitowoc County, Wisconsin | 1.4030000000% |
| WI81 | Marathon County, Wisconsin | 1.2590000000% |
| WI82 | Marinette City, Wisconsin | 0.0320000000% |
| WI83 | Marinette County, Wisconsin | 0.5030000000% |
| WI84 | Marquette County, Wisconsin | 0.2460000000% |
| WI87 | Menominee County, Wisconsin | 0.0800000000% |
| WI92 | Milwaukee City, Wisconsin | 7.8150000000% |
| WI93 | Milwaukee County, Wisconsin | 25.2210000000% |
| WI95 | Monroe County, Wisconsin | 0.6550000000% |
| WI96 | Mount Pleasant Village, Wisconsin | 0.1170000000% |
| WI100 | Oak Creek City, Wisconsin | 0.1660000000% |
| WI102 | Oconto County, Wisconsin | 0.3360000000% |
| WI104 | Oneida County, Wisconsin | 0.5260000000% |
| WI107 | Outagamie County, Wisconsin | 1.8360000000% |
| WI108 | Ozaukee County, Wisconsin | 1.0360000000% |
| WI109 | Pepin County, Wisconsin | 0.0550000000% |

| State ID | Qualifying Subdivision | Consolidated State Allocation |
|-----------------|-------------------------------------|--------------------------------------|
| WI111 | Pierce County, Wisconsin | 0.3870000000% |
| WI113 | Pleasant Prairie Village, Wisconsin | 0.0590000000% |
| WI118 | Portage County, Wisconsin | 0.7290000000% |
| WI119 | Price County, Wisconsin | 0.1490000000% |
| WI121 | Racine County, Wisconsin | 3.2080000000% |
| WI123 | Richland County, Wisconsin | 0.2180000000% |
| WI125 | Rock County, Wisconsin | 2.9470000000% |
| WI126 | Rusk County, Wisconsin | 0.1590000000% |
| WI128 | Sauk County, Wisconsin | 1.2260000000% |
| WI129 | Sawyer County, Wisconsin | 0.2580000000% |
| WI130 | Shawano County, Wisconsin | 0.4180000000% |
| WI132 | Sheboygan County, Wisconsin | 1.4100000000% |
| WI134 | South Milwaukee City, Wisconsin | 0.0960000000% |
| WI135 | St Croix County, Wisconsin | 0.8290000000% |
| WI138 | Sturtevant Village, Wisconsin | 0.0180000000% |
| WI141 | Superior City, Wisconsin | 0.0890000000% |
| WI143 | Taylor County, Wisconsin | 0.1590000000% |
| WI145 | Trempealeau County, Wisconsin | 0.3200000000% |
| WI147 | Union Grove Village, Wisconsin | 0.0070000000% |
| WI148 | Vernon County, Wisconsin | 0.3220000000% |
| WI150 | Vilas County, Wisconsin | 0.4680000000% |
| WI151 | Walworth County, Wisconsin | 1.5730000000% |
| WI152 | Washburn County, Wisconsin | 0.1850000000% |
| WI153 | Washington County, Wisconsin | 1.9910000000% |
| WI156 | Waukesha County, Wisconsin | 6.0350000000% |
| WI158 | Waupaca County, Wisconsin | 0.6060000000% |
| WI161 | Waushara County, Wisconsin | 0.2310000000% |

| State ID | Qualifying Subdivision | Consolidated State Allocation |
|-----------------|-------------------------------|--|
| WI162 | Wauwatosa City, Wisconsin | 0.3090000000% |
| WI163 | West Allis City, Wisconsin | 0.3780000000% |
| WI168 | Winnebago County, Wisconsin | 2.1760000000% |
| WI170 | Wood County, Wisconsin | 0.8420000000% |
| WI171 | Yorkville Town, Wisconsin | 0.0020000000% |

EXHIBIT H

Intentionally Omitted

EXHIBIT I
Primary Subdivisions

1. Alabaster, City of, Alabama
2. Albertville, City of, Alabama
3. Alexander City, City of, Alabama
4. Anniston, City of, Alabama
5. Athens, City of, Alabama
6. Auburn, City of, Alabama
7. Autauga, County of, Alabama
8. Baldwin, County of, Alabama
9. Barbour, County of, Alabama
10. Bessemer, City of, Alabama
11. Bibb, County of, Alabama
12. Birmingham, City of, Alabama
13. Blount, County of, Alabama
14. Bullock, County of, Alabama
15. Butler, County of, Alabama
16. Calera, City of, Alabama
17. Calhoun, County of, Alabama
18. Center Point, City of, Alabama
19. Chambers, County of, Alabama
20. Chelsea, City of, Alabama
21. Cherokee, County of, Alabama
22. Chilton, County of, Alabama
23. Choctaw, County of, Alabama
24. Clarke, County of, Alabama
25. Clay, County of, Alabama
26. Cleburne, County of, Alabama
27. Coffee, County of, Alabama
28. Colbert, County of, Alabama
29. Conecuh, County of, Alabama
30. Coosa, County of, Alabama
31. Covington, County of, Alabama
32. Crenshaw, County of, Alabama
33. Cullman, City of, Alabama
34. Cullman, County of, Alabama
35. Dale, County of, Alabama
36. Dallas, County of, Alabama
37. Daphne, City of, Alabama
38. Decatur, City of, Alabama
39. DeKalb, County of, Alabama
40. Dothan, City of, Alabama
41. Elmore, County of, Alabama
42. Enterprise, City of, Alabama
43. Escambia, County of, Alabama
44. Etowah, County of, Alabama
45. Eufaula, City of, Alabama

46. Fairfield, City of, Alabama
47. Fairhope, City of, Alabama
48. Fayette, County of, Alabama
49. Florence, City of, Alabama
50. Foley, City of, Alabama
51. Fort Payne, City of, Alabama
52. Franklin, County of, Alabama
53. Gadsden, City of, Alabama
54. Gardendale, City of, Alabama
55. Geneva, County of, Alabama
56. Gulf Shores, City of, Alabama
57. Hale, County of, Alabama
58. Hartselle, City of, Alabama
59. Helena, City of, Alabama
60. Henry, County of, Alabama
61. Homewood, City of, Alabama
62. Hoover, City of, Alabama
63. Houston, County of, Alabama
64. Hueytown, City of, Alabama
65. Huntsville, City of, Alabama
66. Irondale, City of, Alabama
67. Jackson, County of, Alabama
68. Jacksonville, City of, Alabama
69. Jasper, City of, Alabama
70. Jefferson, County of, Alabama
71. Lamar, County of, Alabama
72. Lauderdale, County of, Alabama
73. Lawrence, County of, Alabama
74. Lee, County of, Alabama
75. Leeds, City of, Alabama
76. Limestone, County of, Alabama
77. Macon, County of, Alabama
78. Madison, City of, Alabama
79. Madison, County of, Alabama
80. Marengo, County of, Alabama
81. Marion, County of, Alabama
82. Marshall, County of, Alabama
83. Millbrook, City of, Alabama
84. Mobile, City of, Alabama
85. Mobile, County of, Alabama
86. Monroe, County of, Alabama
87. Montgomery, City of, Alabama
88. Montgomery, County of, Alabama
89. Moody, City of, Alabama
90. Morgan, County of, Alabama
91. Mountain Brook, City of, Alabama
92. Muscle Shoals, City of, Alabama
93. Northport, City of, Alabama
94. Opelika, City of, Alabama
95. Oxford, City of, Alabama
96. Ozark, City of, Alabama

97. Pelham, City of, Alabama
98. Pell City, City of, Alabama
99. Phenix City, City of, Alabama
100. Pickens, County of, Alabama
101. Pike, County of, Alabama
102. Pike Road, Town of, Alabama
103. Prattville, City of, Alabama
104. Prichard, City of, Alabama
105. Randolph, County of, Alabama
106. Russell, County of, Alabama
107. Saraland, City of, Alabama
108. Scottsboro, City of, Alabama
109. Selma, City of, Alabama
110. Shelby, County of, Alabama
111. St. Clair, County of, Alabama
112. Sumter, County of, Alabama
113. Sylacauga, City of, Alabama
114. Talladega, City of, Alabama
115. Talladega, County of, Alabama
116. Tallapoosa, County of, Alabama
117. Troy, City of, Alabama
118. Trussville, City of, Alabama
119. Tuscaloosa, City of, Alabama
120. Tuscaloosa, County of, Alabama
121. Vestavia Hills, City of, Alabama
122. Walker, County of, Alabama
123. Washington, County of, Alabama
124. Wilcox, County of, Alabama
125. Winston, County of, Alabama
126. Anchorage, Municipality of, Alaska
127. Fairbanks, City of, Alaska
128. Fairbanks North Star, Borough of, Alaska
129. Juneau, City of/ Borough of, Alaska
130. Kenai Peninsula, Borough of, Alaska
131. Ketchikan Gateway, Borough of, Alaska
132. Kodiak Island, Borough of, Alaska
133. Matanuska-Susitna, Borough of, Alaska
134. Wasilla, City of, Alaska
135. Apache, County of, Arizona
136. Apache Junction, City of, Arizona
137. Avondale, City of, Arizona
138. Buckeye, City of, Arizona
139. Bullhead City, City of, Arizona
140. Camp Verde, Town of, Arizona
141. Casa Grande, City of, Arizona
142. Chandler, City of, Arizona
143. Chino Valley, Town of, Arizona
144. Cochise, County of, Arizona
145. Coconino, County of, Arizona
146. Coolidge, City of, Arizona
147. Cottonwood, City of, Arizona

- 148. Douglas, City of, Arizona
- 149. El Mirage, City of, Arizona
- 150. Eloy, City of, Arizona
- 151. Flagstaff, City of, Arizona
- 152. Florence, Town of, Arizona
- 153. Fountain Hills, Town of, Arizona
- 154. Gila, County of, Arizona
- 155. Gilbert, Town of, Arizona
- 156. Glendale, City of, Arizona
- 157. Goodyear, City of, Arizona
- 158. Graham, County of, Arizona
- 159. Kingman, City of, Arizona
- 160. La Paz, County of, Arizona
- 161. Lake Havasu City, City of, Arizona
- 162. Marana, Town of, Arizona
- 163. Maricopa, City of, Arizona
- 164. Maricopa, County of, Arizona
- 165. Mesa, City of, Arizona
- 166. Mohave, County of, Arizona
- 167. Navajo, County of, Arizona
- 168. Nogales, City of, Arizona
- 169. Oro Valley, Town of, Arizona
- 170. Paradise Valley, Town of, Arizona
- 171. Payson, Town of, Arizona
- 172. Peoria, City of, Arizona
- 173. Phoenix, City of, Arizona
- 174. Pima, County of, Arizona
- 175. Pinal, County of, Arizona
- 176. Prescott, City of, Arizona
- 177. Prescott Valley, Town of, Arizona
- 178. Queen Creek, Town of, Arizona
- 179. Sahuarita, Town of, Arizona
- 180. San Luis, City of, Arizona
- 181. Santa Cruz, County of, Arizona
- 182. Scottsdale, City of, Arizona
- 183. Sedona, City of, Arizona
- 184. Show Low, City of, Arizona
- 185. Sierra Vista, City of, Arizona
- 186. Somerton, City of, Arizona
- 187. Surprise, City of, Arizona
- 188. Tempe, City of, Arizona
- 189. Tucson, City of, Arizona
- 190. Yavapai, County of, Arizona
- 191. Yuma, City of, Arizona
- 192. Yuma, County of, Arizona
- 193. Arkadelphia, City of, Arkansas
- 194. Arkansas, County of, Arkansas
- 195. Ashley, County of, Arkansas
- 196. Batesville, City of, Arkansas
- 197. Baxter, County of, Arkansas
- 198. Bella Vista, City of, Arkansas

199. Benton, City of, Arkansas
200. Benton, County of, Arkansas
201. Bentonville, City of, Arkansas
202. Blytheville, City of, Arkansas
203. Boone, County of, Arkansas
204. Bradley, County of, Arkansas
205. Bryant, City of, Arkansas
206. Cabot, City of, Arkansas
207. Camden, City of, Arkansas
208. Carroll, County of, Arkansas
209. Centerton, City of, Arkansas
210. Chicot, County of, Arkansas
211. Clark, County of, Arkansas
212. Clay, County of, Arkansas
213. Cleburne, County of, Arkansas
214. Columbia, County of, Arkansas
215. Conway, City of, Arkansas
216. Conway, County of, Arkansas
217. Craighead, County of, Arkansas
218. Crawford, County of, Arkansas
219. Crittenden, County of, Arkansas
220. Cross, County of, Arkansas
221. Desha, County of, Arkansas
222. Drew, County of, Arkansas
223. El Dorado, City of, Arkansas
224. Faulkner, County of, Arkansas
225. Fayetteville, City of, Arkansas
226. Forrest City, City of, Arkansas
227. Fort Smith, City of, Arkansas
228. Franklin, County of, Arkansas
229. Fulton, County of, Arkansas
230. Garland, County of, Arkansas
231. Grant, County of, Arkansas
232. Greene, County of, Arkansas
233. Harrison, City of, Arkansas
234. Helena-West Helena, City of, Arkansas
235. Hempstead, County of, Arkansas
236. Hot Spring, County of, Arkansas
237. Hot Springs, City of, Arkansas
238. Howard, County of, Arkansas
239. Independence, County of, Arkansas
240. Izard, County of, Arkansas
241. Jackson, County of, Arkansas
242. Jacksonville, City of, Arkansas
243. Jefferson, County of, Arkansas
244. Johnson, County of, Arkansas
245. Jonesboro, City of, Arkansas
246. Lawrence, County of, Arkansas
247. Lincoln, County of, Arkansas
248. Little River, County of, Arkansas
249. Little Rock, City of, Arkansas

- 250. Logan, County of, Arkansas
- 251. Lonoke, County of, Arkansas
- 252. Madison, County of, Arkansas
- 253. Magnolia, City of, Arkansas
- 254. Malvern, City of, Arkansas
- 255. Marion, City of, Arkansas
- 256. Marion, County of, Arkansas
- 257. Maumelle, City of, Arkansas
- 258. Miller, County of, Arkansas
- 259. Mississippi, County of, Arkansas
- 260. Mountain Home, City of, Arkansas
- 261. North Little Rock, City of, Arkansas
- 262. Ouachita, County of, Arkansas
- 263. Paragould, City of, Arkansas
- 264. Perry, County of, Arkansas
- 265. Phillips, County of, Arkansas
- 266. Pike, County of, Arkansas
- 267. Pine Bluff, City of, Arkansas
- 268. Poinsett, County of, Arkansas
- 269. Polk, County of, Arkansas
- 270. Pope, County of, Arkansas
- 271. Pulaski, County of, Arkansas
- 272. Randolph, County of, Arkansas
- 273. Rogers, City of, Arkansas
- 274. Russellville, City of, Arkansas
- 275. Saline, County of, Arkansas
- 276. Scott, County of, Arkansas
- 277. Searcy, City of, Arkansas
- 278. Sebastian, County of, Arkansas
- 279. Sevier, County of, Arkansas
- 280. Sharp, County of, Arkansas
- 281. Sherwood, City of, Arkansas
- 282. Siloam Springs, City of, Arkansas
- 283. Springdale, City of, Arkansas
- 284. St. Francis, County of, Arkansas
- 285. Stone, County of, Arkansas
- 286. Texarkana, City of, Arkansas
- 287. Union, County of, Arkansas
- 288. Van Buren, City of, Arkansas
- 289. Van Buren, County of, Arkansas
- 290. Washington, County of, Arkansas
- 291. West Memphis, City of, Arkansas
- 292. White, County of, Arkansas
- 293. Yell, County of, Arkansas
- 294. Adelanto, City of, California
- 295. Agoura Hills, City of, California
- 296. Alameda, City of, California
- 297. Alameda, County of, California
- 298. Albany, City of, California
- 299. Alhambra, City of, California
- 300. Aliso Viejo, City of, California

- 301. Amador, County of, California
- 302. American Canyon, City of, California
- 303. Anaheim, City of, California
- 304. Anderson, City of, California
- 305. Antioch, City of, California
- 306. Apple Valley, Town of, California
- 307. Arcadia, City of, California
- 308. Arcata, City of, California
- 309. Arroyo Grande, City of, California
- 310. Artesia, City of, California
- 311. Arvin, City of, California
- 312. Atascadero, City of, California
- 313. Atwater, City of, California
- 314. Auburn, City of, California
- 315. Avenal, City of, California
- 316. Azusa, City of, California
- 317. Bakersfield, City of, California
- 318. Baldwin Park, City of, California
- 319. Banning, City of, California
- 320. Barstow, City of, California
- 321. Beaumont, City of, California
- 322. Bell, City of, California
- 323. Bell Gardens, City of, California
- 324. Bellflower, City of, California
- 325. Belmont, City of, California
- 326. Benicia, City of, California
- 327. Berkeley, City of, California
- 328. Beverly Hills, City of, California
- 329. Blythe, City of, California
- 330. Brawley, City of, California
- 331. Brea, City of, California
- 332. Brentwood, City of, California
- 333. Buena Park, City of, California
- 334. Burbank, City of, California
- 335. Burlingame, City of, California
- 336. Butte, County of, California
- 337. Calabasas, City of, California
- 338. Calaveras, County of, California
- 339. Calexico, City of, California
- 340. California City, City of, California
- 341. Camarillo, City of, California
- 342. Campbell, City of, California
- 343. Canyon Lake, City of, California
- 344. Capitola, City of, California
- 345. Carlsbad, City of, California
- 346. Carpinteria, City of, California
- 347. Carson, City of, California
- 348. Cathedral City, City of, California
- 349. Ceres, City of, California
- 350. Cerritos, City of, California
- 351. Chico, City of, California

- 352. Chino, City of, California
- 353. Chino Hills, City of, California
- 354. Chowchilla, City of, California
- 355. Chula Vista, City of, California
- 356. Citrus Heights, City of, California
- 357. Claremont, City of, California
- 358. Clayton, City of, California
- 359. Clearlake, City of, California
- 360. Clovis, City of, California
- 361. Coachella, City of, California
- 362. Coalinga, City of, California
- 363. Colton, City of, California
- 364. Colusa, County of, California
- 365. Commerce, City of, California
- 366. Compton, City of, California
- 367. Concord, City of, California
- 368. Contra Costa, County of, California
- 369. Corcoran, City of, California
- 370. Corona, City of, California
- 371. Coronado, City of, California
- 372. Costa Mesa, City of, California
- 373. Covina, City of, California
- 374. Cudahy, City of, California
- 375. Culver City, City of, California
- 376. Cupertino, City of, California
- 377. Cypress, City of, California
- 378. Daly City, City of, California
- 379. Dana Point, City of, California
- 380. Danville, Town of, California
- 381. Davis, City of, California
- 382. Del Norte, County of, California
- 383. Delano, City of, California
- 384. Desert Hot Springs, City of, California
- 385. Diamond Bar, City of, California
- 386. Dinuba, City of, California
- 387. Dixon, City of, California
- 388. Downey, City of, California
- 389. Duarte, City of, California
- 390. Dublin, City of, California
- 391. East Palo Alto, City of, California
- 392. Eastvale, City of, California
- 393. El Cajon, City of, California
- 394. El Centro, City of, California
- 395. El Cerrito, City of, California
- 396. El Dorado, County of, California
- 397. El Monte, City of, California
- 398. El Paso de Robles (Paso Robles), City of, California
- 399. El Segundo, City of, California
- 400. Elk Grove, City of, California
- 401. Emeryville, City of, California
- 402. Encinitas, City of, California

403. Escondido, City of, California
404. Eureka, City of, California
405. Exeter, City of, California
406. Fairfield, City of, California
407. Farmersville, City of, California
408. Fillmore, City of, California
409. Folsom, City of, California
410. Fontana, City of, California
411. Fortuna, City of, California
412. Foster City, City of, California
413. Fountain Valley, City of, California
414. Fremont, City of, California
415. Fresno, City of, California
416. Fresno, County of, California
417. Fullerton, City of, California
418. Galt, City of, California
419. Garden Grove, City of, California
420. Gardena, City of, California
421. Gilroy, City of, California
422. Glendale, City of, California
423. Glendora, City of, California
424. Glenn, County of, California
425. Goleta, City of, California
426. Grand Terrace, City of, California
427. Grass Valley, City of, California
428. Greenfield, City of, California
429. Grover Beach, City of, California
430. Half Moon Bay, City of, California
431. Hanford, City of, California
432. Hawaiian Gardens, City of, California
433. Hawthorne, City of, California
434. Hayward, City of, California
435. Healdsburg, City of, California
436. Hemet, City of, California
437. Hercules, City of, California
438. Hermosa Beach, City of, California
439. Hesperia, City of, California
440. Highland, City of, California
441. Hillsborough, Town of, California
442. Hollister, City of, California
443. Humboldt, County of, California
444. Huntington Beach, City of, California
445. Huntington Park, City of, California
446. Imperial Beach, City of, California
447. Imperial, City of, California
448. Imperial, County of, California
449. Indio, City of, California
450. Inglewood, City of, California
451. Inyo, County of, California
452. Irvine, City of, California
453. Jurupa Valley, City of, California

454. Kerman, City of, California
455. Kern, County of, California
456. King City, City of, California
457. Kings, County of, California
458. Kingsburg, City of, California
459. La Cañada Flintridge, City of, California
460. La Habra, City of, California
461. La Mesa, City of, California
462. La Mirada, City of, California
463. La Palma, City of, California
464. La Puente, City of, California
465. La Quinta, City of, California
466. La Verne, City of, California
467. Lafayette, City of, California
468. Laguna Beach, City of, California
469. Laguna Hills, City of, California
470. Laguna Niguel, City of, California
471. Laguna Woods, City of, California
472. Lake, County of, California
473. Lake Elsinore, City of, California
474. Lake Forest, City of, California
475. Lakewood, City of, California
476. Lancaster, City of, California
477. Larkspur, City of, California
478. Lassen, County of, California
479. Lathrop, City of, California
480. Lawndale, City of, California
481. Lemon Grove, City of, California
482. Lemoore, City of, California
483. Lincoln, City of, California
484. Lindsay, City of, California
485. Livermore, City of, California
486. Livingston, City of, California
487. Lodi, City of, California
488. Loma Linda, City of, California
489. Lomita, City of, California
490. Lompoc, City of, California
491. Long Beach, City of, California
492. Los Alamitos, City of, California
493. Los Altos, City of, California
494. Los Angeles, City of, California
495. Los Angeles, County of, California
496. Los Banos, City of, California
497. Los Gatos, Town of, California
498. Lynwood, City of, California
499. Madera, City of, California
500. Madera, County of, California
501. Malibu, City of, California
502. Manhattan Beach, City of, California
503. Manteca, City of, California
504. Marin, County of, California

505. Marina, City of, California
506. Mariposa, County of, California
507. Martinez, City of, California
508. Marysville, City of, California
509. Maywood, City of, California
510. McFarland, City of, California
511. Mendocino, County of, California
512. Mendota, City of, California
513. Menifee, City of, California
514. Menlo Park, City of, California
515. Merced, City of, California
516. Merced, County of, California
517. Mill Valley, City of, California
518. Millbrae, City of, California
519. Milpitas, City of, California
520. Mission Viejo, City of, California
521. Modesto, City of, California
522. Mono, County of, California
523. Monrovia, City of, California
524. Montclair, City of, California
525. Montebello, City of, California
526. Monterey, City of, California
527. Monterey, County of, California
528. Monterey Park, City of, California
529. Moorpark, City of, California
530. Moraga, Town of, California
531. Moreno Valley, City of, California
532. Morgan Hill, City of, California
533. Morro Bay, City of, California
534. Mountain View, City of, California
535. Murrieta, City of, California
536. Napa, City of, California
537. Napa, County of, California
538. National City, City of, California
539. Nevada, County of, California
540. Newark, City of, California
541. Newman, City of, California
542. Newport Beach, City of, California
543. Norco, City of, California
544. Norwalk, City of, California
545. Novato, City of, California
546. Oakdale, City of, California
547. Oakland, City of, California
548. Oakley, City of, California
549. Oceanside, City of, California
550. Ontario, City of, California
551. Orange, City of, California
552. Orange, County of, California
553. Orange Cove, City of, California
554. Orinda, City of, California
555. Oroville, City of, California

556. Oxnard, City of, California
557. Pacific Grove, City of, California
558. Pacifica, City of, California
559. Palm Desert, City of, California
560. Palm Springs, City of, California
561. Palmdale, City of, California
562. Palo Alto, City of, California
563. Palos Verdes Estates, City of, California
564. Paramount, City of, California
565. Parlier, City of, California
566. Pasadena, City of, California
567. Patterson, City of, California
568. Perris, City of, California
569. Petaluma, City of, California
570. Pico Rivera, City of, California
571. Piedmont, City of, California
572. Pinole, City of, California
573. Pittsburg, City of, California
574. Placentia, City of, California
575. Placer, County of, California
576. Placerville, City of, California
577. Pleasant Hill, City of, California
578. Pleasanton, City of, California
579. Plumas, County of, California
580. Pomona, City of, California
581. Port Hueneme, City of, California
582. Porterville, City of, California
583. Poway, City of, California
584. Rancho Cordova, City of, California
585. Rancho Cucamonga, City of, California
586. Rancho Mirage, City of, California
587. Rancho Palos Verdes, City of, California
588. Rancho Santa Margarita, City of, California
589. Red Bluff, City of, California
590. Redding, City of, California
591. Redlands, City of, California
592. Redondo Beach, City of, California
593. Redwood City, City of, California
594. Reedley, City of, California
595. Rialto, City of, California
596. Richmond, City of, California
597. Ridgecrest, City of, California
598. Ripon, City of, California
599. Riverbank, City of, California
600. Riverside, City of, California
601. Riverside, County of, California
602. Rocklin, City of, California
603. Rohnert Park, City of, California
604. Rosemead, City of, California
605. Roseville, City of, California
606. Sacramento, City of, California

607. Sacramento, County of, California
608. Salinas, City of, California
609. San Anselmo, Town of, California
610. San Benito, County of, California
611. San Bernardino, City of, California
612. San Bernardino, County of, California
613. San Bruno, City of, California
614. San Buenaventura (Ventura), City of, California
615. San Carlos, City of, California
616. San Clemente, City of, California
617. San Diego, City of, California
618. San Diego, County of, California
619. San Dimas, City of, California
620. San Fernando, City of, California
621. San Francisco, City of/ County of, California
622. San Gabriel, City of, California
623. San Jacinto, City of, California
624. San Joaquin, County of, California
625. San Jose, City of, California
626. San Juan Capistrano, City of, California
627. San Leandro, City of, California
628. San Luis Obispo, City of, California
629. San Luis Obispo, County of, California
630. San Marcos, City of, California
631. San Marino, City of, California
632. San Mateo, City of, California
633. San Mateo, County of, California
634. San Pablo, City of, California
635. San Rafael, City of, California
636. San Ramon, City of, California
637. Sanger, City of, California
638. Santa Ana, City of, California
639. Santa Barbara, City of, California
640. Santa Barbara, County of, California
641. Santa Clara, City of, California
642. Santa Clara, County of, California
643. Santa Clarita, City of, California
644. Santa Cruz, City of, California
645. Santa Cruz, County of, California
646. Santa Fe Springs, City of, California
647. Santa Maria, City of, California
648. Santa Monica, City of, California
649. Santa Paula, City of, California
650. Santa Rosa, City of, California
651. Santee, City of, California
652. Saratoga, City of, California
653. Scotts Valley, City of, California
654. Seal Beach, City of, California
655. Seaside, City of, California
656. Selma, City of, California
657. Shafter, City of, California

658. Shasta, County of, California
659. Shasta Lake, City of, California
660. Sierra Madre, City of, California
661. Signal Hill, City of, California
662. Simi Valley, City of, California
663. Siskiyou, County of, California
664. Solana Beach, City of, California
665. Solano, County of, California
666. Soledad, City of, California
667. Sonoma, City of, California
668. Sonoma, County of, California
669. South El Monte, City of, California
670. South Gate, City of, California
671. South Lake Tahoe, City of, California
672. South Pasadena, City of, California
673. South San Francisco, City of, California
674. Stanislaus, County of, California
675. Stanton, City of, California
676. Stockton, City of, California
677. Suisun City, City of, California
678. Sunnyvale, City of, California
679. Susanville, City of, California
680. Sutter, County of, California
681. Tehachapi, City of, California
682. Tehama, County of, California
683. Temecula, City of, California
684. Temple City, City of, California
685. Thousand Oaks, City of, California
686. Torrance, City of, California
687. Tracy, City of, California
688. Trinity, County of, California
689. Truckee, Town of, California
690. Tulare, City of, California
691. Tulare, County of, California
692. Tuolumne, County of, California
693. Turlock, City of, California
694. Tustin, City of, California
695. Twentynine Palms, City of, California
696. Ukiah, City of, California
697. Union City, City of, California
698. Upland, City of, California
699. Vacaville, City of, California
700. Vallejo, City of, California
701. Ventura, County of, California
702. Victorville, City of, California
703. Visalia, City of, California
704. Vista, City of, California
705. Walnut, City of, California
706. Walnut Creek, City of, California
707. Wasco, City of, California
708. Watsonville, City of, California

709. West Covina, City of, California
710. West Hollywood, City of, California
711. West Sacramento, City of, California
712. Westminster, City of, California
713. Whittier, City of, California
714. Wildomar, City of, California
715. Windsor, Town of, California
716. Woodland, City of, California
717. Yolo, County of, California
718. Yorba Linda, City of, California
719. Yuba City, City of, California
720. Yuba, County of, California
721. Yucaipa, City of, California
722. Yucca Valley, Town of, California
723. Adams, County of, Colorado
724. Alamosa, County of, Colorado
725. Arapahoe, County of, Colorado
726. Archuleta, County of, Colorado
727. Arvada, City of, Colorado
728. Aurora, City of, Colorado
729. Boulder, City of, Colorado
730. Boulder, County of, Colorado
731. Brighton, City of, Colorado
732. Broomfield, City of/ County of, Colorado
733. Cañon City, City of, Colorado
734. Castle Pines, City of, Colorado
735. Castle Rock, Town of, Colorado
736. Centennial, City of, Colorado
737. Chaffee, County of, Colorado
738. Colorado Springs, City of, Colorado
739. Commerce City, City of, Colorado
740. Delta, County of, Colorado
741. Denver, City of/ County of, Colorado
742. Douglas, County of, Colorado
743. Durango, City of, Colorado
744. Eagle, County of, Colorado
745. El Paso, County of, Colorado
746. Elbert, County of, Colorado
747. Englewood, City of, Colorado
748. Erie, Town of, Colorado
749. Evans, City of, Colorado
750. Federal Heights, City of, Colorado
751. Firestone, Town of, Colorado
752. Fort Collins, City of, Colorado
753. Fort Morgan, City of, Colorado
754. Fountain, City of, Colorado
755. Frederick, Town of, Colorado
756. Fremont, County of, Colorado
757. Fruita, City of, Colorado
758. Garfield, County of, Colorado
759. Golden, City of, Colorado

760. Grand, County of, Colorado
761. Grand Junction, City of, Colorado
762. Greeley, City of, Colorado
763. Greenwood, Village of/ City of, Colorado
764. Gunnison, County of, Colorado
765. Jefferson, County of, Colorado
766. Johnstown, Town of, Colorado
767. La Plata, County of, Colorado
768. Lafayette, City of, Colorado
769. Lakewood, City of, Colorado
770. Larimer, County of, Colorado
771. Las Animas, County of, Colorado
772. Littleton, City of, Colorado
773. Logan, County of, Colorado
774. Lone Tree, City of, Colorado
775. Longmont, City of, Colorado
776. Louisville, City of, Colorado
777. Loveland, City of, Colorado
778. Mesa, County of, Colorado
779. Moffat, County of, Colorado
780. Montezuma, County of, Colorado
781. Montrose, City of, Colorado
782. Montrose, County of, Colorado
783. Morgan, County of, Colorado
784. Northglenn, City of, Colorado
785. Otero, County of, Colorado
786. Park, County of, Colorado
787. Parker, Town of, Colorado
788. Pitkin, County of, Colorado
789. Prowers, County of, Colorado
790. Pueblo, City of, Colorado
791. Pueblo, County of, Colorado
792. Rio Grande, County of, Colorado
793. Routt, County of, Colorado
794. Steamboat Springs, City of, Colorado
795. Sterling, City of, Colorado
796. Summit, County of, Colorado
797. Superior, Town of, Colorado
798. Teller, County of, Colorado
799. Thornton, City of, Colorado
800. Weld, County of, Colorado
801. Wellington, Town of, Colorado
802. Westminster, City of, Colorado
803. Wheat Ridge, City of, Colorado
804. Windsor, Town of, Colorado
805. Yuma, County of, Colorado
806. Ansonia, Town of/ City of, Connecticut
807. Avon, Town of, Connecticut
808. Berlin, Town of, Connecticut
809. Bethel, Town of, Connecticut
810. Bloomfield, Town of, Connecticut

- 811. Branford, Town of, Connecticut
- 812. Bridgeport, Town of/ City of, Connecticut
- 813. Bristol, City of/ Town of, Connecticut
- 814. Brookfield, Town of, Connecticut
- 815. Canton, Town of, Connecticut
- 816. Cheshire, Town of, Connecticut
- 817. Clinton, Town of, Connecticut
- 818. Colchester, Town of, Connecticut
- 819. Coventry, Town of, Connecticut
- 820. Cromwell, Town of, Connecticut
- 821. Danbury, City of/ Town of, Connecticut
- 822. Darien, Town of, Connecticut
- 823. Derby, City of/ Town of, Connecticut
- 824. East Hampton, Town of, Connecticut
- 825. East Hartford, Town of, Connecticut
- 826. East Haven, Town of, Connecticut
- 827. East Lyme, Town of, Connecticut
- 828. East Windsor, Town of, Connecticut
- 829. Ellington, Town of, Connecticut
- 830. Enfield, Town of, Connecticut
- 831. Fairfield, Town of, Connecticut
- 832. Farmington, Town of, Connecticut
- 833. Glastonbury, Town of, Connecticut
- 834. Granby, Town of, Connecticut
- 835. Greenwich, Town of, Connecticut
- 836. Griswold, Town of, Connecticut
- 837. Groton, Town of, Connecticut
- 838. Guilford, Town of, Connecticut
- 839. Hamden, Town of, Connecticut
- 840. Hartford, City of/ Town of, Connecticut
- 841. Killingly, Town of, Connecticut
- 842. Ledyard, Town of, Connecticut
- 843. Madison, Town of, Connecticut
- 844. Manchester, Town of, Connecticut
- 845. Mansfield, Town of, Connecticut
- 846. Meriden, City of/ Town of, Connecticut
- 847. Middletown, City of/ Town of, Connecticut
- 848. Milford, City of, Connecticut
- 849. Milford, Town of, Connecticut
- 850. Monroe, Town of, Connecticut
- 851. Montville, Town of, Connecticut
- 852. Naugatuck, Borough of/ Town of, Connecticut
- 853. New Britain, Town of/ City of, Connecticut
- 854. New Canaan, Town of, Connecticut
- 855. New Fairfield, Town of, Connecticut
- 856. New Haven, Town of/ City of, Connecticut
- 857. New London, City of/ Town of, Connecticut
- 858. New Milford, Town of, Connecticut
- 859. Newington, Town of, Connecticut
- 860. Newtown, Town of, Connecticut
- 861. North Branford, Town of, Connecticut

- 862. North Haven, Town of, Connecticut
- 863. Norwalk, City of/ Town of, Connecticut
- 864. Norwich, City of/ Town of, Connecticut
- 865. Old Saybrook, Town of, Connecticut
- 866. Orange, Town of, Connecticut
- 867. Oxford, Town of, Connecticut
- 868. Plainfield, Town of, Connecticut
- 869. Plainville, Town of, Connecticut
- 870. Plymouth, Town of, Connecticut
- 871. Ridgefield, Town of, Connecticut
- 872. Rocky Hill, Town of, Connecticut
- 873. Seymour, Town of, Connecticut
- 874. Shelton, City of/ Town of, Connecticut
- 875. Simsbury, Town of, Connecticut
- 876. Somers, Town of, Connecticut
- 877. South Windsor, Town of, Connecticut
- 878. Southbury, Town of, Connecticut
- 879. Southington, Town of, Connecticut
- 880. Stafford, Town of, Connecticut
- 881. Stamford, City of/ Town of, Connecticut
- 882. Stonington, Town of, Connecticut
- 883. Stratford, Town of, Connecticut
- 884. Suffield, Town of, Connecticut
- 885. Tolland, Town of, Connecticut
- 886. Torrington, City of/ Town of, Connecticut
- 887. Trumbull, Town of, Connecticut
- 888. Vernon, Town of, Connecticut
- 889. Wallingford, Town of, Connecticut
- 890. Waterbury, City of/ Town of, Connecticut
- 891. Waterford, Town of, Connecticut
- 892. Watertown, Town of, Connecticut
- 893. West Hartford, Town of, Connecticut
- 894. West Haven, City of/ Town of, Connecticut
- 895. Weston, Town of, Connecticut
- 896. Westport, Town of, Connecticut
- 897. Wethersfield, Town of, Connecticut
- 898. Wilton, Town of, Connecticut
- 899. Winchester, Town of, Connecticut
- 900. Windham, Town of, Connecticut
- 901. Windsor Locks, Town of, Connecticut
- 902. Windsor, Town of, Connecticut
- 903. Wolcott, Town of, Connecticut
- 904. Dover, City of, Delaware
- 905. Kent, County of, Delaware
- 906. Middletown, Town of, Delaware
- 907. Milford, City of, Delaware
- 908. New Castle, County of, Delaware
- 909. Newark, City of, Delaware
- 910. Smyrna, Town of, Delaware
- 911. Sussex, County of, Delaware
- 912. Wilmington, City of, Delaware

- 913. Acworth, City of, Georgia
- 914. Albany, City of, Georgia
- 915. Alpharetta, City of, Georgia
- 916. Americus, City of, Georgia
- 917. Appling, County of, Georgia
- 918. Athens-Clarke County, Unified Government of, Georgia
- 919. Atlanta, City of, Georgia
- 920. Augusta-Richmond County, Consolidated Government of, Georgia
- 921. Bacon, County of, Georgia
- 922. Bainbridge, City of, Georgia
- 923. Baldwin, County of, Georgia
- 924. Banks, County of, Georgia
- 925. Barrow, County of, Georgia
- 926. Bartow, County of, Georgia
- 927. Ben Hill, County of, Georgia
- 928. Berrien, County of, Georgia
- 929. Bleckley, County of, Georgia
- 930. Brantley, County of, Georgia
- 931. Braselton, Town of, Georgia
- 932. Brookhaven, City of, Georgia
- 933. Brooks, County of, Georgia
- 934. Brunswick, City of, Georgia
- 935. Bryan, County of, Georgia
- 936. Buford, City of, Georgia
- 937. Bulloch, County of, Georgia
- 938. Burke, County of, Georgia
- 939. Butts, County of, Georgia
- 940. Calhoun, City of, Georgia
- 941. Camden, County of, Georgia
- 942. Candler, County of, Georgia
- 943. Canton, City of, Georgia
- 944. Carroll, County of, Georgia
- 945. Carrollton, City of, Georgia
- 946. Cartersville, City of, Georgia
- 947. Catoosa, County of, Georgia
- 948. Chamblee, City of, Georgia
- 949. Charlton, County of, Georgia
- 950. Chatham, County of, Georgia
- 951. Chattooga, County of, Georgia
- 952. Cherokee, County of, Georgia
- 953. Clarkston, City of, Georgia
- 954. Clayton, County of, Georgia
- 955. Cobb, County of, Georgia
- 956. Coffee, County of, Georgia
- 957. College Park, City of, Georgia
- 958. Colquitt, County of, Georgia
- 959. Columbia, County of, Georgia
- 960. Columbus, City of, Georgia
- 961. Columbus, City of/ Muscogee, County of, Georgia
- 962. Conyers, City of, Georgia
- 963. Cook, County of, Georgia

- 964. Cordele, City of, Georgia
- 965. Covington, City of, Georgia
- 966. Coweta, County of, Georgia
- 967. Crawford, County of, Georgia
- 968. Crisp, County of, Georgia
- 969. Cusseta-Chattahoochee County, Unified Government of, Georgia
- 970. Dade, County of, Georgia
- 971. Dallas, City of, Georgia
- 972. Dalton, City of, Georgia
- 973. Dawson, County of, Georgia
- 974. Decatur, City of, Georgia
- 975. Decatur, County of, Georgia
- 976. DeKalb, County of, Georgia
- 977. Dodge, County of, Georgia
- 978. Dooly, County of, Georgia
- 979. Doraville, City of, Georgia
- 980. Dougherty, County of, Georgia
- 981. Douglas, City of, Georgia
- 982. Douglas, County of, Georgia
- 983. Douglasville, City of, Georgia
- 984. Dublin, City of, Georgia
- 985. Duluth, City of, Georgia
- 986. Dunwoody, City of, Georgia
- 987. Early, County of, Georgia
- 988. East Point, City of, Georgia
- 989. Effingham, County of, Georgia
- 990. Elbert, County of, Georgia
- 991. Emanuel, County of, Georgia
- 992. Evans, County of, Georgia
- 993. Fairburn, City of, Georgia
- 994. Fannin, County of, Georgia
- 995. Fayette, County of, Georgia
- 996. Fayetteville, City of, Georgia
- 997. Floyd, County of, Georgia
- 998. Forest Park, City of, Georgia
- 999. Forsyth, County of, Georgia
- 1000. Franklin, County of, Georgia
- 1001. Fulton, County of, Georgia
- 1002. Gainesville, City of, Georgia
- 1003. Gilmer, County of, Georgia
- 1004. Glynn, County of, Georgia
- 1005. Gordon, County of, Georgia
- 1006. Grady, County of, Georgia
- 1007. Greene, County of, Georgia
- 1008. Griffin, City of, Georgia
- 1009. Grovetown, City of, Georgia
- 1010. Gwinnett, County of, Georgia
- 1011. Habersham, County of, Georgia
- 1012. Hall, County of, Georgia
- 1013. Haralson, County of, Georgia
- 1014. Harris, County of, Georgia

- 1015. Hart, County of, Georgia
- 1016. Heard, County of, Georgia
- 1017. Henry, County of, Georgia
- 1018. Hinesville, City of, Georgia
- 1019. Holly Springs, City of, Georgia
- 1020. Houston, County of, Georgia
- 1021. Jackson, County of, Georgia
- 1022. Jasper, County of, Georgia
- 1023. Jeff Davis, County of, Georgia
- 1024. Jefferson, City of, Georgia
- 1025. Jefferson, County of, Georgia
- 1026. Johns Creek, City of, Georgia
- 1027. Jones, County of, Georgia
- 1028. Kennesaw, City of, Georgia
- 1029. Kingsland, City of, Georgia
- 1030. LaGrange, City of, Georgia
- 1031. Lamar, County of, Georgia
- 1032. Lanier, County of, Georgia
- 1033. Laurens, County of, Georgia
- 1034. Lawrenceville, City of, Georgia
- 1035. Lee, County of, Georgia
- 1036. Liberty, County of, Georgia
- 1037. Lilburn, City of, Georgia
- 1038. Loganville, City of, Georgia
- 1039. Long, County of, Georgia
- 1040. Lowndes, County of, Georgia
- 1041. Lumpkin, County of, Georgia
- 1042. Macon, County of, Georgia
- 1043. Macon-Bibb, County of, Georgia
- 1044. Madison, County of, Georgia
- 1045. Marietta, City of, Georgia
- 1046. McDonough, City of, Georgia
- 1047. McDuffie, County of, Georgia
- 1048. McIntosh, County of, Georgia
- 1049. Meriwether, County of, Georgia
- 1050. Milledgeville, City of, Georgia
- 1051. Milton, City of, Georgia
- 1052. Mitchell, County of, Georgia
- 1053. Monroe, City of, Georgia
- 1054. Monroe, County of, Georgia
- 1055. Morgan, County of, Georgia
- 1056. Moultrie, City of, Georgia
- 1057. Murray, County of, Georgia
- 1058. Newnan, City of, Georgia
- 1059. Newton, County of, Georgia
- 1060. Norcross, City of, Georgia
- 1061. Oconee, County of, Georgia
- 1062. Oglethorpe, County of, Georgia
- 1063. Paulding, County of, Georgia
- 1064. Peach, County of, Georgia
- 1065. Peachtree City, City of, Georgia

- 1066. Peachtree Corners, City of, Georgia
- 1067. Perry, City of, Georgia
- 1068. Pickens, County of, Georgia
- 1069. Pierce, County of, Georgia
- 1070. Pike, County of, Georgia
- 1071. Polk, County of, Georgia
- 1072. Pooler, City of, Georgia
- 1073. Powder Springs, City of, Georgia
- 1074. Pulaski, County of, Georgia
- 1075. Putnam, County of, Georgia
- 1076. Rabun, County of, Georgia
- 1077. Richmond Hill, City of, Georgia
- 1078. Rincon, City of, Georgia
- 1079. Riverdale, City of, Georgia
- 1080. Rockdale, County of, Georgia
- 1081. Rome, City of, Georgia
- 1082. Roswell, City of, Georgia
- 1083. Sandy Springs, City of, Georgia
- 1084. Savannah, City of, Georgia
- 1085. Screven, County of, Georgia
- 1086. Smyrna, City of, Georgia
- 1087. Snellville, City of, Georgia
- 1088. South Fulton, City of, Georgia
- 1089. Spalding, County of, Georgia
- 1090. St. Marys, City of, Georgia
- 1091. Statesboro, City of, Georgia
- 1092. Stephens, County of, Georgia
- 1093. Stockbridge, City of, Georgia
- 1094. Stonecrest, City of, Georgia
- 1095. Sugar Hill, City of, Georgia
- 1096. Sumter, County of, Georgia
- 1097. Suwanee, City of, Georgia
- 1098. Tattnall, County of, Georgia
- 1099. Telfair, County of, Georgia
- 1100. Thomas, County of, Georgia
- 1101. Thomasville, City of, Georgia
- 1102. Tift, County of, Georgia
- 1103. Tifton, City of, Georgia
- 1104. Toombs, County of, Georgia
- 1105. Towns, County of, Georgia
- 1106. Troup, County of, Georgia
- 1107. Tucker, City of, Georgia
- 1108. Union City, City of, Georgia
- 1109. Union, County of, Georgia
- 1110. Upson, County of, Georgia
- 1111. Valdosta, City of, Georgia
- 1112. Vidalia, City of, Georgia
- 1113. Villa Rica, City of, Georgia
- 1114. Walker, County of, Georgia
- 1115. Walton, County of, Georgia
- 1116. Ware, County of, Georgia

1117. Warner Robins, City of, Georgia
1118. Washington, County of, Georgia
1119. Waycross, City of, Georgia
1120. Wayne, County of, Georgia
1121. White, County of, Georgia
1122. Whitfield, County of, Georgia
1123. Winder, City of, Georgia
1124. Woodstock, City of, Georgia
1125. Worth, County of, Georgia
1126. Hawaii, County of, Hawaii
1127. Honolulu, County of/ City of, Hawaii
1128. Kauai, County of, Hawaii
1129. Maui, County of, Hawaii
1130. Ada, County of, Idaho
1131. Ammon, City of, Idaho
1132. Bannock, County of, Idaho
1133. Bingham, County of, Idaho
1134. Blackfoot, City of, Idaho
1135. Blaine, County of, Idaho
1136. Boise City, City of, Idaho
1137. Bonner, County of, Idaho
1138. Bonneville, County of, Idaho
1139. Boundary, County of, Idaho
1140. Burley, City of, Idaho
1141. Caldwell, City of, Idaho
1142. Canyon, County of, Idaho
1143. Cassia, County of, Idaho
1144. Chubbuck, City of, Idaho
1145. Coeur d'Alene, City of, Idaho
1146. Eagle, City of, Idaho
1147. Elmore, County of, Idaho
1148. Franklin, County of, Idaho
1149. Fremont, County of, Idaho
1150. Garden City, City of, Idaho
1151. Gem, County of, Idaho
1152. Gooding, County of, Idaho
1153. Hayden, City of, Idaho
1154. Idaho, County of, Idaho
1155. Idaho Falls, City of, Idaho
1156. Jefferson, County of, Idaho
1157. Jerome, City of, Idaho
1158. Jerome, County of, Idaho
1159. Kootenai, County of, Idaho
1160. Kuna, City of, Idaho
1161. Latah, County of, Idaho
1162. Lewiston, City of, Idaho
1163. Madison, County of, Idaho
1164. Meridian, City of, Idaho
1165. Minidoka, County of, Idaho
1166. Moscow, City of, Idaho
1167. Mountain Home, City of, Idaho

- 1168. Nampa, City of, Idaho
- 1169. Nez Perce, County of, Idaho
- 1170. Owyhee, County of, Idaho
- 1171. Payette, County of, Idaho
- 1172. Pocatello, City of, Idaho
- 1173. Post Falls, City of, Idaho
- 1174. Rexburg, City of, Idaho
- 1175. Shoshone, County of, Idaho
- 1176. Star, City of, Idaho
- 1177. Teton, County of, Idaho
- 1178. Twin Falls, City of, Idaho
- 1179. Twin Falls, County of, Idaho
- 1180. Valley, County of, Idaho
- 1181. Washington, County of, Idaho
- 1182. Adams, County of, Illinois
- 1183. Addison Township, Illinois
- 1184. Addison, Village of, Illinois
- 1185. Algonquin Township, Illinois
- 1186. Algonquin, Village of, Illinois
- 1187. Alsip, Village of, Illinois
- 1188. Alton, City of, Illinois
- 1189. Alton Township, Illinois
- 1190. Antioch Township, Illinois
- 1191. Antioch, Village of, Illinois
- 1192. Arlington Heights, Village of, Illinois
- 1193. Aurora, City of, Illinois
- 1194. Aurora Township, Illinois
- 1195. Aux Sable Township, Illinois
- 1196. Avon Township, Illinois
- 1197. Barrington Township, Illinois
- 1198. Barrington, Village of, Illinois
- 1199. Bartlett, Village of, Illinois
- 1200. Batavia, City of, Illinois
- 1201. Batavia Township, Illinois
- 1202. Beach Park, Village of, Illinois
- 1203. Belleville, City of, Illinois
- 1204. Bellwood, Village of, Illinois
- 1205. Belvidere, City of, Illinois
- 1206. Belvidere Township, Illinois
- 1207. Bensenville, Village of, Illinois
- 1208. Benton Township, Illinois
- 1209. Berwyn, City of, Illinois
- 1210. Berwyn Township, Illinois
- 1211. Blackberry Township, Illinois
- 1212. Bloom Township, Illinois
- 1213. Bloomingdale Township, Illinois
- 1214. Bloomingdale, Village of, Illinois
- 1215. Bloomington, City of, Illinois
- 1216. Bloomington City Township, Illinois
- 1217. Blue Island, City of, Illinois
- 1218. Bolingbrook, Village of, Illinois

1219. Bond, County of, Illinois
1220. Boone, County of, Illinois
1221. Bourbonnais Township, Illinois
1222. Bourbonnais, Village of, Illinois
1223. Bradley, Village of, Illinois
1224. Bremen Township, Illinois
1225. Bridgeview, Village of, Illinois
1226. Bristol Township, Illinois
1227. Brookfield, Village of, Illinois
1228. Bruce Township, Illinois
1229. Buffalo Grove, Village of, Illinois
1230. Burbank, City of, Illinois
1231. Bureau, County of, Illinois
1232. Burr Ridge, Village of, Illinois
1233. Cahokia, Village of, Illinois
1234. Calumet City, City of, Illinois
1235. Calumet Township, Illinois
1236. Campton Hills, Village of, Illinois
1237. Campton Township, Illinois
1238. Canton, City of, Illinois
1239. Canton Township, Illinois
1240. Capital Township, Illinois
1241. Carbondale, City of, Illinois
1242. Carbondale Township, Illinois
1243. Carol Stream, Village of, Illinois
1244. Carpentersville, Village of, Illinois
1245. Carroll, County of, Illinois
1246. Cary, Village of, Illinois
1247. Caseyville Township, Illinois
1248. Cass, County of, Illinois
1249. Centralia, City of, Illinois
1250. Centralia Township, Illinois
1251. Centreville Township, Illinois
1252. Champaign, City of, Illinois
1253. Champaign City Township, Illinois
1254. Champaign, County of, Illinois
1255. Champaign Township, Illinois
1256. Channahon Township, Illinois
1257. Channahon, Village of, Illinois
1258. Charleston, City of, Illinois
1259. Charleston Township, Illinois
1260. Chatham, Village of, Illinois
1261. Cherry Valley Township, Illinois
1262. Chicago, City of, Illinois
1263. Chicago Heights, City of, Illinois
1264. Chicago Ridge, Village of, Illinois
1265. Christian, County of, Illinois
1266. Cicero, Town of/ Township of, Illinois
1267. Clark, County of, Illinois
1268. Clay, County of, Illinois
1269. Clinton, County of, Illinois

- 1270. Coles, County of, Illinois
- 1271. Collinsville, City of, Illinois
- 1272. Collinsville Township, Illinois
- 1273. Coloma Township, Illinois
- 1274. Columbia, City of, Illinois
- 1275. Cook, County of, Illinois
- 1276. Cortland Township, Illinois
- 1277. Country Club Hills, City of, Illinois
- 1278. Crawford, County of, Illinois
- 1279. Crest Hill, City of, Illinois
- 1280. Crestwood, Village of, Illinois
- 1281. Crete Township, Illinois
- 1282. Crystal Lake, City of, Illinois
- 1283. Cuba Township, Illinois
- 1284. Cumberland, County of, Illinois
- 1285. Cunningham Township, Illinois
- 1286. Danville, City of, Illinois
- 1287. Danville Township, Illinois
- 1288. Darien, City of, Illinois
- 1289. De Witt, County of, Illinois
- 1290. Decatur, City of, Illinois
- 1291. Decatur Township, Illinois
- 1292. Deerfield, Village of, Illinois
- 1293. DeKalb, City of, Illinois
- 1294. DeKalb, County of, Illinois
- 1295. DeKalb Township, Illinois
- 1296. Des Plaines, City of, Illinois
- 1297. Dixon, City of, Illinois
- 1298. Dixon Township, Illinois
- 1299. Dolton, Village of, Illinois
- 1300. Dorr Township, Illinois
- 1301. Douglas, County of, Illinois
- 1302. Douglas Township, Illinois
- 1303. Downers Grove Township, Illinois
- 1304. Downers Grove, Village of, Illinois
- 1305. Du Page Township, Illinois
- 1306. Dundee Township, Illinois
- 1307. DuPage, County of, Illinois
- 1308. East Moline, City of, Illinois
- 1309. East Peoria, City of, Illinois
- 1310. East St. Louis, City of, Illinois
- 1311. East St. Louis Township, Illinois
- 1312. Edgar, County of, Illinois
- 1313. Edwardsville, City of, Illinois
- 1314. Edwardsville Township, Illinois
- 1315. Effingham, City of, Illinois
- 1316. Effingham, County of, Illinois
- 1317. Ela Township, Illinois
- 1318. Elgin, City of, Illinois
- 1319. Elgin Township, Illinois
- 1320. Elk Grove Township, Illinois

- 1321. Elk Grove Village, Village of, Illinois
- 1322. Elmhurst, City of, Illinois
- 1323. Elmwood Park, Village of, Illinois
- 1324. Evanston, City of, Illinois
- 1325. Evergreen Park, Village of, Illinois
- 1326. Fairview Heights, City of, Illinois
- 1327. Fayette, County of, Illinois
- 1328. Flagg Township, Illinois
- 1329. Fondulac Township, Illinois
- 1330. Ford, County of, Illinois
- 1331. Forest Park, Village of, Illinois
- 1332. Fox Lake, Village of, Illinois
- 1333. Frankfort Township, Illinois
- 1334. Frankfort, Village of, Illinois
- 1335. Franklin, County of, Illinois
- 1336. Franklin Park, Village of, Illinois
- 1337. Freeport, City of, Illinois
- 1338. Freeport Township, Illinois
- 1339. Fremont Township, Illinois
- 1340. Fulton, County of, Illinois
- 1341. Galesburg, City of, Illinois
- 1342. Galesburg City Township, Illinois
- 1343. Geneva, City of, Illinois
- 1344. Geneva Township, Illinois
- 1345. Glen Carbon, Village of, Illinois
- 1346. Glen Ellyn, Village of, Illinois
- 1347. Glendale Heights, Village of, Illinois
- 1348. Glenview, Village of, Illinois
- 1349. Godfrey Township, Illinois
- 1350. Godfrey, Village of, Illinois
- 1351. Grafton Township, Illinois
- 1352. Granite City, City of, Illinois
- 1353. Granite City Township, Illinois
- 1354. Grant Township, Illinois
- 1355. Grayslake, Village of, Illinois
- 1356. Greene, County of, Illinois
- 1357. Greenwood Township, Illinois
- 1358. Groveland Township, Illinois
- 1359. Grundy, County of, Illinois
- 1360. Gurnee, Village of, Illinois
- 1361. Hampton Township, Illinois
- 1362. Hancock, County of, Illinois
- 1363. Hanover Park, Village of, Illinois
- 1364. Hanover Township, Illinois
- 1365. Harlem Township, Illinois
- 1366. Harrisburg Township, Illinois
- 1367. Harvey, City of, Illinois
- 1368. Hazel Crest, Village of, Illinois
- 1369. Henry, County of, Illinois
- 1370. Herrin, City of, Illinois
- 1371. Hickory Hills, City of, Illinois

- 1372. Hickory Point Township, Illinois
- 1373. Highland Park, City of, Illinois
- 1374. Hinsdale, Village of, Illinois
- 1375. Hoffman Estates, Village of, Illinois
- 1376. Homer Glen, Village of, Illinois
- 1377. Homer Township, Illinois
- 1378. Homewood, Village of, Illinois
- 1379. Huntley, Village of, Illinois
- 1380. Iroquois, County of, Illinois
- 1381. Jackson, County of, Illinois
- 1382. Jacksonville, City of, Illinois
- 1383. Jarvis Township, Illinois
- 1384. Jefferson, County of, Illinois
- 1385. Jersey, County of, Illinois
- 1386. Jo Daviess, County of, Illinois
- 1387. Johnson, County of, Illinois
- 1388. Joliet, City of, Illinois
- 1389. Joliet Township, Illinois
- 1390. Justice, Village of, Illinois
- 1391. Kane, County of, Illinois
- 1392. Kankakee, City of, Illinois
- 1393. Kankakee, County of, Illinois
- 1394. Kankakee Township, Illinois
- 1395. Kendall, County of, Illinois
- 1396. Kewanee, City of, Illinois
- 1397. Knox, County of, Illinois
- 1398. La Grange Park, Village of, Illinois
- 1399. La Grange, Village of, Illinois
- 1400. Lake, County of, Illinois
- 1401. Lake Forest, City of, Illinois
- 1402. Lake in the Hills, Village of, Illinois
- 1403. Lake Villa Township, Illinois
- 1404. Lake Zurich, Village of, Illinois
- 1405. Lansing, Village of, Illinois
- 1406. LaSalle, County of, Illinois
- 1407. LaSalle Township, Illinois
- 1408. Lawrence, County of, Illinois
- 1409. Lee, County of, Illinois
- 1410. Lemont Township, Illinois
- 1411. Lemont, Village of, Illinois
- 1412. Leyden Township, Illinois
- 1413. Libertyville Township, Illinois
- 1414. Libertyville, Village of, Illinois
- 1415. Limestone Township, Illinois
- 1416. Lincoln, City of, Illinois
- 1417. Lincolnwood, Village of, Illinois
- 1418. Lindenhurst, Village of, Illinois
- 1419. Lisle Township, Illinois
- 1420. Lisle, Village of, Illinois
- 1421. Little Rock Township, Illinois
- 1422. Livingston, County of, Illinois

1423. Lockport, City of, Illinois
1424. Lockport Township, Illinois
1425. Logan, County of, Illinois
1426. Lombard, Village of, Illinois
1427. Long Creek Township, Illinois
1428. Loves Park, City of, Illinois
1429. Lyons Township, Illinois
1430. Lyons, Village of, Illinois
1431. Machesney Park, Village of, Illinois
1432. Macomb, City of, Illinois
1433. Macomb City Township, Illinois
1434. Macon, County of, Illinois
1435. Macoupin, County of, Illinois
1436. Madison, County of, Illinois
1437. Mahomet Township, Illinois
1438. Maine Township, Illinois
1439. Manhattan Township, Illinois
1440. Manteno Township, Illinois
1441. Marion, City of, Illinois
1442. Marion, County of, Illinois
1443. Markham, City of, Illinois
1444. Marshall, County of, Illinois
1445. Mason, County of, Illinois
1446. Massac, County of, Illinois
1447. Matteson, Village of, Illinois
1448. Mattoon, City of, Illinois
1449. Mattoon, Township of, Illinois
1450. Maywood, Village of, Illinois
1451. McDonough, County of, Illinois
1452. McHenry, City of, Illinois
1453. McHenry, County of, Illinois
1454. McHenry, Township of, Illinois
1455. McLean, County of, Illinois
1456. Medina, Township of, Illinois
1457. Melrose Park, Village of, Illinois
1458. Menard, County of, Illinois
1459. Mercer, County of, Illinois
1460. Midlothian, Village of, Illinois
1461. Milton Township, Illinois
1462. Minooka, Village of, Illinois
1463. Mokena, Village of, Illinois
1464. Moline, City of, Illinois
1465. Moline, Township of, Illinois
1466. Monee, Township of, Illinois
1467. Monroe, County of, Illinois
1468. Montgomery, County of, Illinois
1469. Montgomery, Village of, Illinois
1470. Moraine, Township of, Illinois
1471. Morgan, County of, Illinois
1472. Morris, City of, Illinois
1473. Morton Grove, Village of, Illinois

1474. Morton, Township of, Illinois
1475. Morton, Village of, Illinois
1476. Moultrie, County of, Illinois
1477. Mount Prospect, Village of, Illinois
1478. Mount Vernon, City of, Illinois
1479. Mount Vernon, Township of, Illinois
1480. Mundelein, Village of, Illinois
1481. Nameoki, Township of, Illinois
1482. Naperville, City of, Illinois
1483. Naperville, Township of, Illinois
1484. New Lenox, Township of, Illinois
1485. New Lenox, Village of, Illinois
1486. New Trier, Township of, Illinois
1487. Newell, Township of, Illinois
1488. Niles, Township of, Illinois
1489. Niles, Village of, Illinois
1490. Normal, Town of, Illinois
1491. Normal, Township of, Illinois
1492. Norridge, Village of, Illinois
1493. North Aurora, Village of, Illinois
1494. North Chicago, City of, Illinois
1495. Northbrook, Village of, Illinois
1496. Northfield, Township of, Illinois
1497. Northlake, City of, Illinois
1498. Norwood Park, Township of, Illinois
1499. Nunda, Township of, Illinois
1500. Oak Forest, City of, Illinois
1501. Oak Lawn, Village of, Illinois
1502. Oak Park, Township of, Illinois
1503. Oak Park, Village of, Illinois
1504. O'Fallon, City of, Illinois
1505. O'Fallon, Township of, Illinois
1506. Ogle, County of, Illinois
1507. Orland Park, Village of, Illinois
1508. Orland, Township of, Illinois
1509. Oswego, Township of, Illinois
1510. Oswego, Village of, Illinois
1511. Ottawa, City of, Illinois
1512. Ottawa, Township of, Illinois
1513. Palatine, Township of, Illinois
1514. Palatine, Village of, Illinois
1515. Palos Heights, City of, Illinois
1516. Palos Hills, City of, Illinois
1517. Palos, Township of, Illinois
1518. Park Forest, Village of, Illinois
1519. Park Ridge, City of, Illinois
1520. Pekin, City of, Illinois
1521. Pekin, Township of, Illinois
1522. Peoria, City of, Illinois
1523. Peoria City Township, Illinois
1524. Peoria, County of, Illinois

- 1525. Perry, County of, Illinois
- 1526. Peru, Township of, Illinois
- 1527. Piatt, County of, Illinois
- 1528. Pike, County of, Illinois
- 1529. Plainfield, Township of, Illinois
- 1530. Plainfield, Village of, Illinois
- 1531. Plano, City of, Illinois
- 1532. Pontiac, City of, Illinois
- 1533. Pontiac, Township of, Illinois
- 1534. Prospect Heights, City of, Illinois
- 1535. Proviso, Township of, Illinois
- 1536. Quincy, City of, Illinois
- 1537. Quincy, Township of, Illinois
- 1538. Randolph, County of, Illinois
- 1539. Rantoul, Township of, Illinois
- 1540. Rantoul, Village of, Illinois
- 1541. Rich, Township of, Illinois
- 1542. Richland, County of, Illinois
- 1543. Richton Park, Village of, Illinois
- 1544. River Forest, Township of, Illinois
- 1545. River Forest, Village of, Illinois
- 1546. Riverdale, Village of, Illinois
- 1547. Riverside, Township of, Illinois
- 1548. Rock Island, City of, Illinois
- 1549. Rock Island, County of, Illinois
- 1550. Rock Island, Township of, Illinois
- 1551. Rockford, City of, Illinois
- 1552. Rockford, Township of, Illinois
- 1553. Rockton, Township of, Illinois
- 1554. Rolling Meadows, City of, Illinois
- 1555. Romeoville, Village of, Illinois
- 1556. Roscoe, Township of, Illinois
- 1557. Roscoe, Village of, Illinois
- 1558. Roselle, Village of, Illinois
- 1559. Round Lake Beach, Village of, Illinois
- 1560. Round Lake, Village of, Illinois
- 1561. Rutland, Township of, Illinois
- 1562. Saline, County of, Illinois
- 1563. Sangamon, County of, Illinois
- 1564. Sauk Village, Village of, Illinois
- 1565. Schaumburg, Township of, Illinois
- 1566. Schaumburg, Village of, Illinois
- 1567. Schiller Park, Village of, Illinois
- 1568. Shelby, County of, Illinois
- 1569. Shields, Township of, Illinois
- 1570. Shiloh Valley, Township of, Illinois
- 1571. Shiloh, Village of, Illinois
- 1572. Shorewood, Village of, Illinois
- 1573. Skokie, Village of, Illinois
- 1574. South Elgin, Village of, Illinois
- 1575. South Holland, Village of, Illinois

- 1576. South Moline, Township of, Illinois
- 1577. South Rock Island, Township of, Illinois
- 1578. Springfield, City of, Illinois
- 1579. St. Charles, City of, Illinois
- 1580. St. Charles, Township of, Illinois
- 1581. St. Clair, County of, Illinois
- 1582. St. Clair, Township of, Illinois
- 1583. Stephenson, County of, Illinois
- 1584. Sterling, City of, Illinois
- 1585. Sterling, Township of, Illinois
- 1586. Stickney, Township of, Illinois
- 1587. Streamwood, Village of, Illinois
- 1588. Streator, City of, Illinois
- 1589. Sugar Grove, Township of, Illinois
- 1590. Summit, Village of, Illinois
- 1591. Swansea, Village of, Illinois
- 1592. Sycamore, City of, Illinois
- 1593. Sycamore, Township of, Illinois
- 1594. Taylorville, City of, Illinois
- 1595. Taylorville, Township of, Illinois
- 1596. Tazewell, County of, Illinois
- 1597. Thornton, Township of, Illinois
- 1598. Tinley Park, Village of, Illinois
- 1599. Troy, City of, Illinois
- 1600. Troy, Township of, Illinois
- 1601. Union, County of, Illinois
- 1602. Urbana, City of, Illinois
- 1603. Vermilion, County of, Illinois
- 1604. Vernon Hills, Village of, Illinois
- 1605. Vernon, Township of, Illinois
- 1606. Villa Park, Village of, Illinois
- 1607. Wabash, County of, Illinois
- 1608. Warren, County of, Illinois
- 1609. Warren, Township of, Illinois
- 1610. Warrenville, City of, Illinois
- 1611. Washington, City of, Illinois
- 1612. Washington, County of, Illinois
- 1613. Washington, Township of, Illinois
- 1614. Waterloo, City of, Illinois
- 1615. Wauconda, Township of, Illinois
- 1616. Wauconda, Village of, Illinois
- 1617. Waukegan, City of, Illinois
- 1618. Waukegan, Township of, Illinois
- 1619. Wayne, County of, Illinois
- 1620. Wayne, Township of, Illinois
- 1621. West Chicago, City of, Illinois
- 1622. West Deerfield, Township of, Illinois
- 1623. Westchester, Village of, Illinois
- 1624. Western Springs, Village of, Illinois
- 1625. Westmont, Village of, Illinois
- 1626. Wheatland, Township of, Illinois

1627. Wheaton, City of, Illinois
1628. Wheeling, Township of, Illinois
1629. Wheeling, Village of, Illinois
1630. White, County of, Illinois
1631. Whiteside, County of, Illinois
1632. Will, County of, Illinois
1633. Williamson, County of, Illinois
1634. Wilmette, Village of, Illinois
1635. Winfield, Township of, Illinois
1636. Winnebago, County of, Illinois
1637. Winnetka, Village of, Illinois
1638. Wood Dale, City of, Illinois
1639. Wood River, City of, Illinois
1640. Wood River, Township of, Illinois
1641. Woodford, County of, Illinois
1642. Woodridge, Village of, Illinois
1643. Woodside, Township of, Illinois
1644. Woodstock, City of, Illinois
1645. Worth, Township of, Illinois
1646. Worth, Village of, Illinois
1647. York, Township of, Illinois
1648. Yorkville, City of, Illinois
1649. Zion, City of, Illinois
1650. Zion, Township of, Illinois
1651. Aboite, Township of, Indiana
1652. Adams, County of, Indiana
1653. Adams, Township of, Indiana
1654. Addison, Township of, Indiana
1655. Allen, County of, Indiana
1656. Anderson, City of, Indiana
1657. Anderson, Township of, Indiana
1658. Auburn, City of, Indiana
1659. Avon, Town of, Indiana
1660. Bainbridge, Township of, Indiana
1661. Bartholomew, County of, Indiana
1662. Baugo, Township of, Indiana
1663. Bedford, City of, Indiana
1664. Beech Grove, City of, Indiana
1665. Blackford, County of, Indiana
1666. Bloomington, City of, Indiana
1667. Bloomington, Township of, Indiana
1668. Bluffton, City of, Indiana
1669. Boon, Township of, Indiana
1670. Boone, County of, Indiana
1671. Brown, County of, Indiana
1672. Brown, Township of, Indiana
1673. Brownsburg, Town of, Indiana
1674. Calumet, Township of, Indiana
1675. Carmel, City of, Indiana
1676. Carroll, County of, Indiana
1677. Cass, County of, Indiana

1678. Cedar Creek, Township of, Indiana
1679. Cedar Lake, Town of, Indiana
1680. Center, Township of, Indiana
1681. Centre, Township of, Indiana
1682. Charlestown, Township of, Indiana
1683. Chesterton, Town of, Indiana
1684. Clark, County of, Indiana
1685. Clarksville, Town of, Indiana
1686. Clay, County of, Indiana
1687. Clay, Township of, Indiana
1688. Cleveland, Township of, Indiana
1689. Clinton, County of, Indiana
1690. Columbia, Township of, Indiana
1691. Columbus, City of, Indiana
1692. Columbus, Township of, Indiana
1693. Concord, Township of, Indiana
1694. Connersville, City of, Indiana
1695. Connersville, Township of, Indiana
1696. Coolspring, Township of, Indiana
1697. Crawford, County of, Indiana
1698. Crawfordsville, City of, Indiana
1699. Crown Point, City of, Indiana
1700. Danville, Town of, Indiana
1701. Daviess, County of, Indiana
1702. Dearborn, County of, Indiana
1703. Decatur, County of, Indiana
1704. Decatur, Township of, Indiana
1705. DeKalb, County of, Indiana
1706. Delaware, County of, Indiana
1707. Delaware, Township of, Indiana
1708. Dubois, County of, Indiana
1709. Dyer, Town of, Indiana
1710. East Chicago, City of, Indiana
1711. Eel, Township of, Indiana
1712. Elkhart, City of, Indiana
1713. Elkhart, County of, Indiana
1714. Elkhart, Township of, Indiana
1715. Evansville, City of, Indiana
1716. Fairfield, Township of, Indiana
1717. Fall Creek, Township of, Indiana
1718. Fayette, County of, Indiana
1719. Fishers, City of, Indiana
1720. Floyd, County of, Indiana
1721. Fort Wayne, City of, Indiana
1722. Fountain, County of, Indiana
1723. Frankfort, City of, Indiana
1724. Franklin, City of, Indiana
1725. Franklin, County of, Indiana
1726. Franklin, Township of, Indiana
1727. Fulton, County of, Indiana
1728. Gary, City of, Indiana

1729. Georgetown, Township of, Indiana
1730. Gibson, County of, Indiana
1731. Goshen, City of, Indiana
1732. Grant, County of, Indiana
1733. Greencastle, City of, Indiana
1734. Greencastle, Township of, Indiana
1735. Greene, County of, Indiana
1736. Greenfield, City of, Indiana
1737. Greensburg, City of, Indiana
1738. Greenwood, City of, Indiana
1739. Griffith, Town of, Indiana
1740. Guilford, Township of, Indiana
1741. Hamilton, County of, Indiana
1742. Hammond, City of, Indiana
1743. Hancock, County of, Indiana
1744. Hanover, Township of, Indiana
1745. Harris, Township of, Indiana
1746. Harrison, County of, Indiana
1747. Harrison, Township of, Indiana
1748. Hendricks, County of, Indiana
1749. Henry, County of, Indiana
1750. Henry, Township of, Indiana
1751. Highland, Town of, Indiana
1752. Hobart, City of, Indiana
1753. Hobart, Township of, Indiana
1754. Honey Creek, Township of, Indiana
1755. Howard, County of, Indiana
1756. Huntington, City of, Indiana
1757. Huntington, County of, Indiana
1758. Huntington, Township of, Indiana
1759. Jackson, County of, Indiana
1760. Jackson, Township of, Indiana
1761. Jasper, City of, Indiana
1762. Jasper, County of, Indiana
1763. Jay, County of, Indiana
1764. Jefferson, County of, Indiana
1765. Jefferson, Township of, Indiana
1766. Jeffersonville, City of, Indiana
1767. Jeffersonville, Township of, Indiana
1768. Jennings, County of, Indiana
1769. Johnson, County of, Indiana
1770. Keener, Township of, Indiana
1771. Knight, Township of, Indiana
1772. Knox, County of, Indiana
1773. Kokomo, City of, Indiana
1774. Kosciusko, County of, Indiana
1775. La Porte, City of, Indiana
1776. Lafayette, City of, Indiana
1777. LaGrange, County of, Indiana
1778. Lake, County of, Indiana
1779. Lake Station, City of, Indiana

- 1780. LaPorte, County of, Indiana
- 1781. Lawrence, City of, Indiana
- 1782. Lawrence, County of, Indiana
- 1783. Lawrence, Township of, Indiana
- 1784. Lawrenceburg, Township of, Indiana
- 1785. Lebanon, City of, Indiana
- 1786. Lincoln, Township of, Indiana
- 1787. Logansport, City of, Indiana
- 1788. Lost Creek, Township of, Indiana
- 1789. Madison, City of, Indiana
- 1790. Madison, County of, Indiana
- 1791. Madison, Township of, Indiana
- 1792. Marion, City of, Indiana
- 1793. Marion, County of/ Indianapolis, City of, Indiana
- 1794. Marshall, County of, Indiana
- 1795. Martin, County of, Indiana
- 1796. Martinsville, City of, Indiana
- 1797. Merrillville, Town of, Indiana
- 1798. Miami, County of, Indiana
- 1799. Michigan City, City of, Indiana
- 1800. Michigan, Township of, Indiana
- 1801. Mill, Township of, Indiana
- 1802. Mishawaka, City of, Indiana
- 1803. Monroe, County of, Indiana
- 1804. Montgomery, County of, Indiana
- 1805. Morgan, County of, Indiana
- 1806. Muncie, City of, Indiana
- 1807. Munster, Town of, Indiana
- 1808. New Albany, City of, Indiana
- 1809. New Albany, Township of, Indiana
- 1810. New Castle, City of, Indiana
- 1811. New Haven, City of, Indiana
- 1812. Newton, County of, Indiana
- 1813. Noble, County of, Indiana
- 1814. Noble, Township of, Indiana
- 1815. Noblesville, City of, Indiana
- 1816. Noblesville, Township of, Indiana
- 1817. North, Township of, Indiana
- 1818. Ohio, Township of, Indiana
- 1819. Orange, County of, Indiana
- 1820. Osolo, Township of, Indiana
- 1821. Owen, County of, Indiana
- 1822. Parke, County of, Indiana
- 1823. Patoka, Township of, Indiana
- 1824. Penn, Township of, Indiana
- 1825. Perry, County of, Indiana
- 1826. Perry, Township of, Indiana
- 1827. Peru, City of, Indiana
- 1828. Peru, Township of, Indiana
- 1829. Pigeon, Township of, Indiana
- 1830. Pike, County of, Indiana

- 1831. Pike, Township of, Indiana
- 1832. Pipe Creek, Township of, Indiana
- 1833. Plainfield, Town of, Indiana
- 1834. Pleasant, Township of, Indiana
- 1835. Portage, City of, Indiana
- 1836. Portage, Township of, Indiana
- 1837. Porter, County of, Indiana
- 1838. Posey, County of, Indiana
- 1839. Pulaski, County of, Indiana
- 1840. Putnam, County of, Indiana
- 1841. Randolph, County of, Indiana
- 1842. Richland, Township of, Indiana
- 1843. Richmond, City of, Indiana
- 1844. Ripley, County of, Indiana
- 1845. Ross, Township of, Indiana
- 1846. Rush, County of, Indiana
- 1847. Schererville, Town of, Indiana
- 1848. Scott, County of, Indiana
- 1849. Seymour, City of, Indiana
- 1850. Shawswick, Township of, Indiana
- 1851. Shelby, County of, Indiana
- 1852. Shelbyville, City of, Indiana
- 1853. Silver Creek, Township of, Indiana
- 1854. South Bend, City of, Indiana
- 1855. Speedway, Town of, Indiana
- 1856. Spencer, County of, Indiana
- 1857. St. John, Town of, Indiana
- 1858. St. John, Township of, Indiana
- 1859. St. Joseph, County of, Indiana
- 1860. St. Joseph, Township of, Indiana
- 1861. Starke, County of, Indiana
- 1862. Steuben, County of, Indiana
- 1863. Sugar Creek, Township of, Indiana
- 1864. Sullivan, County of, Indiana
- 1865. Switzerland, County of, Indiana
- 1866. Terre Haute, City of, Indiana
- 1867. Tippecanoe, County of, Indiana
- 1868. Tipton, County of, Indiana
- 1869. Troy, Township of, Indiana
- 1870. Union, Township of, Indiana
- 1871. Valparaiso, City of, Indiana
- 1872. Van Buren, Township of, Indiana
- 1873. Vanderburgh, County of, Indiana
- 1874. Vermillion, County of, Indiana
- 1875. Vernon, Township of, Indiana
- 1876. Vigo, County of, Indiana
- 1877. Vincennes, City of, Indiana
- 1878. Vincennes, Township of, Indiana
- 1879. Wabash, County of, Indiana
- 1880. Wabash, Township of, Indiana
- 1881. Warren, Township of, Indiana

- 1882. Warrick, County of, Indiana
- 1883. Warsaw, City of, Indiana
- 1884. Washington, City of, Indiana
- 1885. Washington, County of, Indiana
- 1886. Washington, Township of, Indiana
- 1887. Wayne, County of, Indiana
- 1888. Wayne, Township of, Indiana
- 1889. Wea, Township of, Indiana
- 1890. Wells, County of, Indiana
- 1891. West Lafayette, City of, Indiana
- 1892. Westchester, Township of, Indiana
- 1893. Westfield, City of, Indiana
- 1894. White, County of, Indiana
- 1895. White River, Township of, Indiana
- 1896. Whitley, County of, Indiana
- 1897. Winfield, Township of, Indiana
- 1898. Yorktown, Town of, Indiana
- 1899. Zionsville, Town of, Indiana
- 1900. Allamakee, County of, Iowa
- 1901. Altoona, City of, Iowa
- 1902. Ames, City of, Iowa
- 1903. Ankeny, City of, Iowa
- 1904. Appanoose, County of, Iowa
- 1905. Benton, County of, Iowa
- 1906. Bettendorf, City of, Iowa
- 1907. Black Hawk, County of, Iowa
- 1908. Boone, City of, Iowa
- 1909. Boone, County of, Iowa
- 1910. Bremer, County of, Iowa
- 1911. Buchanan, County of, Iowa
- 1912. Buena Vista, County of, Iowa
- 1913. Burlington, City of, Iowa
- 1914. Butler, County of, Iowa
- 1915. Carroll, County of, Iowa
- 1916. Cass, County of, Iowa
- 1917. Cedar, County of, Iowa
- 1918. Cedar Falls, City of, Iowa
- 1919. Cedar Rapids, City of, Iowa
- 1920. Cerro Gordo, County of, Iowa
- 1921. Cherokee, County of, Iowa
- 1922. Chickasaw, County of, Iowa
- 1923. Clay, County of, Iowa
- 1924. Clayton, County of, Iowa
- 1925. Clinton, City of, Iowa
- 1926. Clinton, County of, Iowa
- 1927. Clive, City of, Iowa
- 1928. Coralville, City of, Iowa
- 1929. Council Bluffs, City of, Iowa
- 1930. Crawford, County of, Iowa
- 1931. Dallas, County of, Iowa
- 1932. Davenport, City of, Iowa

1933. Delaware, County of, Iowa
1934. Des Moines, City of, Iowa
1935. Des Moines, County of, Iowa
1936. Dickinson, County of, Iowa
1937. Dubuque, City of, Iowa
1938. Dubuque, County of, Iowa
1939. Fairfield, City of, Iowa
1940. Fayette, County of, Iowa
1941. Floyd, County of, Iowa
1942. Fort Dodge, City of, Iowa
1943. Fort Madison, City of, Iowa
1944. Franklin, County of, Iowa
1945. Grimes, City of, Iowa
1946. Grundy, County of, Iowa
1947. Guthrie, County of, Iowa
1948. Hamilton, County of, Iowa
1949. Hancock, County of, Iowa
1950. Hardin, County of, Iowa
1951. Harrison, County of, Iowa
1952. Henry, County of, Iowa
1953. Indianola, City of, Iowa
1954. Iowa City, City of, Iowa
1955. Iowa, County of, Iowa
1956. Jackson, County of, Iowa
1957. Jasper, County of, Iowa
1958. Jefferson, County of, Iowa
1959. Johnson, County of, Iowa
1960. Johnston, City of, Iowa
1961. Jones, County of, Iowa
1962. Keokuk, City of, Iowa
1963. Keokuk, County of, Iowa
1964. Kossuth, County of, Iowa
1965. Le Mars, City of, Iowa
1966. Lee, County of, Iowa
1967. Linn, County of, Iowa
1968. Louisa, County of, Iowa
1969. Lyon, County of, Iowa
1970. Madison, County of, Iowa
1971. Mahaska, County of, Iowa
1972. Marion, City of, Iowa
1973. Marion, County of, Iowa
1974. Marshall, County of, Iowa
1975. Marshalltown, City of, Iowa
1976. Mason City, City of, Iowa
1977. Mills, County of, Iowa
1978. Mitchell, County of, Iowa
1979. Muscatine, City of, Iowa
1980. Muscatine, County of, Iowa
1981. Newton, City of, Iowa
1982. North Liberty, City of, Iowa
1983. Norwalk, City of, Iowa

1984. O'Brien, County of, Iowa
1985. Oskaloosa, City of, Iowa
1986. Ottumwa, City of, Iowa
1987. Page, County of, Iowa
1988. Pella, City of, Iowa
1989. Pleasant Hill, City of, Iowa
1990. Plymouth, County of, Iowa
1991. Polk, County of, Iowa
1992. Pottawattamie, County of, Iowa
1993. Poweshiek, County of, Iowa
1994. Scott, County of, Iowa
1995. Shelby, County of, Iowa
1996. Sioux City, City of, Iowa
1997. Sioux, County of, Iowa
1998. Spencer, City of, Iowa
1999. Storm Lake, City of, Iowa
2000. Story, County of, Iowa
2001. Tama, County of, Iowa
2002. Union, County of, Iowa
2003. Urbandale, City of, Iowa
2004. Wapello, County of, Iowa
2005. Warren, County of, Iowa
2006. Washington, County of, Iowa
2007. Waterloo, City of, Iowa
2008. Waukee, City of, Iowa
2009. Waverly, City of, Iowa
2010. Webster, County of, Iowa
2011. West Des Moines, City of, Iowa
2012. Winnebago, County of, Iowa
2013. Winneshiek, County of, Iowa
2014. Woodbury, County of, Iowa
2015. Wright, County of, Iowa
2016. Allen, County of, Kansas
2017. Andover, City of, Kansas
2018. Arkansas City, City of, Kansas
2019. Atchison, City of, Kansas
2020. Atchison, County of, Kansas
2021. Barton, County of, Kansas
2022. Bourbon, County of, Kansas
2023. Bruno, Township of, Kansas
2024. Butler, County of, Kansas
2025. Cherokee, County of, Kansas
2026. Cowley, County of, Kansas
2027. Crawford, County of, Kansas
2028. Derby, City of, Kansas
2029. Dickinson, County of, Kansas
2030. Dodge City, City of, Kansas
2031. Douglas, County of, Kansas
2032. El Dorado, City of, Kansas
2033. Ellis, County of, Kansas
2034. Emporia, City of, Kansas

2035. Fairmount, Township of, Kansas
2036. Finney, County of, Kansas
2037. Ford, County of, Kansas
2038. Franklin, County of, Kansas
2039. Garden City, City of, Kansas
2040. Gardner, City of, Kansas
2041. Geary, County of, Kansas
2042. Great Bend, City of, Kansas
2043. Harvey, County of, Kansas
2044. Hays, City of, Kansas
2045. Haysville, City of, Kansas
2046. Haysville, City of, Kansas
2047. Hutchinson, City of, Kansas
2048. Jackson, County of, Kansas
2049. Jefferson, County of, Kansas
2050. Johnson, County of, Kansas
2051. Junction City, City of, Kansas
2052. Kansas City, City of, Kansas
2053. Kansas City, City of, Kansas
2054. Labette, County of, Kansas
2055. Lansing, City of, Kansas
2056. Lawrence, City of, Kansas
2057. Lawrence, City of, Kansas
2058. Leavenworth, City of, Kansas
2059. Leavenworth, County of, Kansas
2060. Leawood, City of, Kansas
2061. Lenexa, City of, Kansas
2062. Liberal, City of, Kansas
2063. Lyon, County of, Kansas
2064. Madison, Township of, Kansas
2065. Manhattan, City of, Kansas
2066. Marion, County of, Kansas
2067. McPherson, City of, Kansas
2068. McPherson, County of, Kansas
2069. Merriam, City of, Kansas
2070. Miami, County of, Kansas
2071. Montgomery, County of, Kansas
2072. Nemaha, County of, Kansas
2073. Neosho, County of, Kansas
2074. Newton, City of, Kansas
2075. Olathe, City of, Kansas
2076. Osage, County of, Kansas
2077. Ottawa, City of, Kansas
2078. Overland Park, City of, Kansas
2079. Pittsburg, City of, Kansas
2080. Pottawatomie, County of, Kansas
2081. Prairie, Village of, City of, Kansas
2082. Reno, County of, Kansas
2083. Riley, County of, Kansas
2084. Riverside, Township of, Kansas
2085. Rockford, Township of, Kansas

- 2086. Salina, City of, Kansas
- 2087. Saline, County of, Kansas
- 2088. Sedgwick, County of, Kansas
- 2089. Seward, County of, Kansas
- 2090. Shawnee, City of, Kansas
- 2091. Shawnee, County of, Kansas
- 2092. Soldier, Township of, Kansas
- 2093. Sumner, County of, Kansas
- 2094. Topeka, City of, Kansas
- 2095. Wichita, City of, Kansas
- 2096. Winfield, City of, Kansas
- 2097. Wyandotte, County of, Kansas
- 2098. Adair, County of, Kentucky
- 2099. Allen, County of, Kentucky
- 2100. Anderson, County of, Kentucky
- 2101. Ashland, City of, Kentucky
- 2102. Bardstown, City of, Kentucky
- 2103. Barren, County of, Kentucky
- 2104. Bath, County of, Kentucky
- 2105. Bell, County of, Kentucky
- 2106. Berea, City of, Kentucky
- 2107. Boone, County of, Kentucky
- 2108. Bourbon, County of, Kentucky
- 2109. Bowling Green, City of, Kentucky
- 2110. Boyd, County of, Kentucky
- 2111. Boyle, County of, Kentucky
- 2112. Breathitt, County of, Kentucky
- 2113. Breckinridge, County of, Kentucky
- 2114. Bullitt, County of, Kentucky
- 2115. Butler, County of, Kentucky
- 2116. Caldwell, County of, Kentucky
- 2117. Calloway, County of, Kentucky
- 2118. Campbell, County of, Kentucky
- 2119. Campbellsville, City of, Kentucky
- 2120. Carroll, County of, Kentucky
- 2121. Carter, County of, Kentucky
- 2122. Casey, County of, Kentucky
- 2123. Christian, County of, Kentucky
- 2124. Clark, County of, Kentucky
- 2125. Clay, County of, Kentucky
- 2126. Clinton, County of, Kentucky
- 2127. Covington, City of, Kentucky
- 2128. Danville, City of, Kentucky
- 2129. Daviess, County of, Kentucky
- 2130. Edmonson, County of, Kentucky
- 2131. Elizabethtown, City of, Kentucky
- 2132. Erlanger, City of, Kentucky
- 2133. Estill, County of, Kentucky
- 2134. Fleming, County of, Kentucky
- 2135. Florence, City of, Kentucky
- 2136. Floyd, County of, Kentucky

2137. Fort Thomas, City of, Kentucky
2138. Frankfort, City of, Kentucky
2139. Franklin, County of, Kentucky
2140. Garrard, County of, Kentucky
2141. Georgetown, City of, Kentucky
2142. Glasgow, City of, Kentucky
2143. Grant, County of, Kentucky
2144. Graves, County of, Kentucky
2145. Grayson, County of, Kentucky
2146. Green, County of, Kentucky
2147. Greenup, County of, Kentucky
2148. Hardin, County of, Kentucky
2149. Harlan, County of, Kentucky
2150. Harrison, County of, Kentucky
2151. Hart, County of, Kentucky
2152. Henderson, City of, Kentucky
2153. Henderson, County of, Kentucky
2154. Henry, County of, Kentucky
2155. Hopkins, County of, Kentucky
2156. Hopkinsville, City of, Kentucky
2157. Independence, City of, Kentucky
2158. Jackson, County of, Kentucky
2159. Jeffersontown, City of, Kentucky
2160. Jessamine, County of, Kentucky
2161. Johnson, County of, Kentucky
2162. Kenton, County of, Kentucky
2163. Knott, County of, Kentucky
2164. Knox, County of, Kentucky
2165. Larue, County of, Kentucky
2166. Laurel, County of, Kentucky
2167. Lawrence, County of, Kentucky
2168. Lawrenceburg, City of, Kentucky
2169. Letcher, County of, Kentucky
2170. Lewis, County of, Kentucky
2171. Lexington-Fayette, Urban County of, Kentucky
2172. Lincoln, County of, Kentucky
2173. Logan, County of, Kentucky
2174. Louisville/Jefferson, County Metro of, Kentucky
2175. Lyndon, City of, Kentucky
2176. Madison, County of, Kentucky
2177. Madisonville, City of, Kentucky
2178. Magoffin, County of, Kentucky
2179. Marion, County of, Kentucky
2180. Marshall, County of, Kentucky
2181. Martin, County of, Kentucky
2182. Mason, County of, Kentucky
2183. McCracken, County of, Kentucky
2184. McCreary, County of, Kentucky
2185. Meade, County of, Kentucky
2186. Mercer, County of, Kentucky
2187. Metcalfe, County of, Kentucky

2188. Monroe, County of, Kentucky
2189. Montgomery, County of, Kentucky
2190. Morgan, County of, Kentucky
2191. Mount Washington, City of, Kentucky
2192. Muhlenberg, County of, Kentucky
2193. Murray, City of, Kentucky
2194. Nelson, County of, Kentucky
2195. Newport, City of, Kentucky
2196. Nicholasville, City of, Kentucky
2197. Ohio, County of, Kentucky
2198. Oldham, County of, Kentucky
2199. Owen, County of, Kentucky
2200. Owensboro, City of, Kentucky
2201. Paducah, City of, Kentucky
2202. Pendleton, County of, Kentucky
2203. Perry, County of, Kentucky
2204. Pike, County of, Kentucky
2205. Powell, County of, Kentucky
2206. Pulaski, County of, Kentucky
2207. Radcliff, City of, Kentucky
2208. Richmond, City of, Kentucky
2209. Rockcastle, County of, Kentucky
2210. Rowan, County of, Kentucky
2211. Russell, County of, Kentucky
2212. Scott, County of, Kentucky
2213. Shelby, County of, Kentucky
2214. Shelbyville, City of, Kentucky
2215. Shepherdsville, City of, Kentucky
2216. Shively, City of, Kentucky
2217. Simpson, County of, Kentucky
2218. Somerset, City of, Kentucky
2219. Spencer, County of, Kentucky
2220. St. Matthews, City of, Kentucky
2221. Taylor, County of, Kentucky
2222. Todd, County of, Kentucky
2223. Trigg, County of, Kentucky
2224. Union, County of, Kentucky
2225. Warren, County of, Kentucky
2226. Washington, County of, Kentucky
2227. Wayne, County of, Kentucky
2228. Webster, County of, Kentucky
2229. Whitley, County of, Kentucky
2230. Winchester, City of, Kentucky
2231. Woodford, County of, Kentucky
2232. Morgan, County of, Kentucky Louisiana
2233. Abbeville, City of, Louisiana
2234. Acadia, Parish of, Louisiana
2235. Alexandria, City of, Louisiana
2236. Allen, Parish of, Louisiana
2237. Ascension, Parish of, Louisiana
2238. Assumption, Parish of, Louisiana

2239. Avoyelles, Parish of, Louisiana
2240. Baker, City of, Louisiana
2241. Bastrop, City of, Louisiana
2242. Baton Rouge, City of, Louisiana
2243. Beauregard, Parish of, Louisiana
2244. Bienville, Parish of, Louisiana
2245. Bogalusa, City of, Louisiana
2246. Bossier City, City of, Louisiana
2247. Bossier, Parish of, Louisiana
2248. Broussard, City of, Louisiana
2249. Caddo, Parish of, Louisiana
2250. Calcasieu, Parish of, Louisiana
2251. Central, City of, Louisiana
2252. Claiborne, Parish of, Louisiana
2253. Concordia, Parish of, Louisiana
2254. Covington, City of, Louisiana
2255. Crowley, City of, Louisiana
2256. De Soto, Parish of, Louisiana
2257. DeRidder, City of, Louisiana
2258. East Baton Rouge, Parish of, Louisiana
2259. East Feliciana, Parish of, Louisiana
2260. Evangeline, Parish of, Louisiana
2261. Franklin, Parish of, Louisiana
2262. Gonzales, City of, Louisiana
2263. Grant, Parish of, Louisiana
2264. Gretna, City of, Louisiana
2265. Hammond, City of, Louisiana
2266. Iberia, Parish of, Louisiana
2267. Iberville, Parish of, Louisiana
2268. Jackson, Parish of, Louisiana
2269. Jefferson Davis, Parish of, Louisiana
2270. Jefferson, Parish of, Louisiana
2271. Kenner, City of, Louisiana
2272. Lafayette, City of, Louisiana
2273. Lafayette, Parish of, Louisiana
2274. Lafourche, Parish of, Louisiana
2275. Lake Charles, City of, Louisiana
2276. LaSalle, Parish of, Louisiana
2277. Lincoln, Parish of, Louisiana
2278. Livingston, Parish of, Louisiana
2279. Madison, Parish of, Louisiana
2280. Mandeville, City of, Louisiana
2281. Minden, City of, Louisiana
2282. Monroe, City of, Louisiana
2283. Morehouse, Parish of, Louisiana
2284. Morgan City, City of, Louisiana
2285. Natchitoches, City of, Louisiana
2286. Natchitoches, Parish of, Louisiana
2287. New Iberia, City of, Louisiana
2288. New Orleans, City of, Louisiana
2289. Orleans, Parish of, Louisiana

2290. Opelousas, City of, Louisiana
2291. Ouachita, Parish of, Louisiana
2292. Pineville, City of, Louisiana
2293. Plaquemines, Parish of, Louisiana
2294. Pointe Coupee, Parish of, Louisiana
2295. Rapides, Parish of, Louisiana
2296. Richland, Parish of, Louisiana
2297. Ruston, City of, Louisiana
2298. Sabine, Parish of, Louisiana
2299. Shreveport, City of, Louisiana
2300. Slidell, City of, Louisiana
2301. St. Bernard, Parish of, Louisiana
2302. St. Charles, Parish of, Louisiana
2303. St. Helena, Parish of, Louisiana
2304. St. James, Parish of, Louisiana
2305. St. John the Baptist, Parish of, Louisiana
2306. St. Landry, Parish of, Louisiana
2307. St. Martin, Parish of, Louisiana
2308. St. Mary, Parish of, Louisiana
2309. St. Tammany, Parish of, Louisiana
2310. Sulphur, City of, Louisiana
2311. Tangipahoa, Parish of, Louisiana
2312. Terrebonne, Parish of/ Houma, City of, Louisiana
2313. Thibodaux, City of, Louisiana
2314. Union, Parish of, Louisiana
2315. Vermilion, Parish of, Louisiana
2316. Vernon, Parish of, Louisiana
2317. Washington, Parish of, Louisiana
2318. Webster, Parish of, Louisiana
2319. West Baton Rouge, Parish of, Louisiana
2320. West Carroll, Parish of, Louisiana
2321. West Feliciana, Parish of, Louisiana
2322. West Monroe, City of, Louisiana
2323. Winn, Parish of, Louisiana
2324. Youngsville, City of, Louisiana
2325. Zachary, City of, Louisiana
2326. Androscoggin, County of, Maine
2327. Aroostook, County of, Maine
2328. Auburn, City of, Maine
2329. Augusta, City of, Maine
2330. Bangor, City of, Maine
2331. Biddeford, City of, Maine
2332. Brunswick, Town of, Maine
2333. Cumberland, County of, Maine
2334. Falmouth, Town of, Maine
2335. Franklin, County of, Maine
2336. Gorham, Town of, Maine
2337. Hancock, County of, Maine
2338. Kennebec, County of, Maine
2339. Kennebunk, Town of, Maine
2340. Knox, County of, Maine

2341. Lewiston, City of, Maine
2342. Lincoln, County of, Maine
2343. Orono, Town of, Maine
2344. Oxford, County of, Maine
2345. Penobscot, County of, Maine
2346. Piscataquis, County of, Maine
2347. Portland, City of, Maine
2348. Saco, City of, Maine
2349. Sagadahoc, County of, Maine
2350. Sanford, City of, Maine
2351. Scarborough, Town of, Maine
2352. Somerset, County of, Maine
2353. South Portland, City of, Maine
2354. Standish, Town of, Maine
2355. Waldo, County of, Maine
2356. Washington, County of, Maine
2357. Waterville, City of, Maine
2358. Wells, Town of, Maine
2359. Westbrook, City of, Maine
2360. Windham, Town of, Maine
2361. York, County of, Maine
2362. York, Town of, Maine
2363. Aberdeen, City of, Maryland
2364. Allegany, County of, Maryland
2365. Annapolis, City of, Maryland
2366. Anne Arundel, County of, Maryland
2367. Baltimore, City of, Maryland
2368. Baltimore, County of, Maryland
2369. Bel Air, Town of, Maryland
2370. Bowie, City of, Maryland
2371. Calvert, County of, Maryland
2372. Cambridge, City of, Maryland
2373. Caroline, County of, Maryland
2374. Carroll, County of, Maryland
2375. Cecil, County of, Maryland
2376. Charles, County of, Maryland
2377. College Park, City of, Maryland
2378. Cumberland, City of, Maryland
2379. Dorchester, County of, Maryland
2380. Easton, Town of, Maryland
2381. Elkton, Town of, Maryland
2382. Frederick, City of, Maryland
2383. Frederick, County of, Maryland
2384. Gaithersburg, City of, Maryland
2385. Garrett, County of, Maryland
2386. Greenbelt, City of, Maryland
2387. Hagerstown, City of, Maryland
2388. Harford, County of, Maryland
2389. Havre de Grace, City of, Maryland
2390. Howard, County of, Maryland
2391. Hyattsville, City of, Maryland

2392. Kent, County of, Maryland
2393. Laurel, City of, Maryland
2394. Montgomery, County of, Maryland
2395. New Carrollton, City of, Maryland
2396. Prince George's, County of, Maryland
2397. Queen Anne's, County of, Maryland
2398. Rockville, City of, Maryland
2399. Salisbury, City of, Maryland
2400. Somerset, County of, Maryland
2401. St. Mary's, County of, Maryland
2402. Takoma Park, City of, Maryland
2403. Talbot, County of, Maryland
2404. Washington, County of, Maryland
2405. Westminster, City of, Maryland
2406. Wicomico, County of, Maryland
2407. Worcester, County of, Maryland
2408. Abington, Town of, Massachusetts
2409. Acton, Town of, Massachusetts
2410. Acushnet, Town of, Massachusetts
2411. Agawam, Town of/ City of, Massachusetts
2412. Amesbury, Town of/ City of, Massachusetts
2413. Amherst, Town of, Massachusetts
2414. Andover, Town of, Massachusetts
2415. Arlington, Town of, Massachusetts
2416. Ashland, Town of, Massachusetts
2417. Athol, Town of, Massachusetts
2418. Attleboro, City of, Massachusetts
2419. Auburn, Town of, Massachusetts
2420. Barnstable, County of, Massachusetts
2421. Barnstable, Town of/ City of, Massachusetts
2422. Bedford, Town of, Massachusetts
2423. Belchertown, Town of, Massachusetts
2424. Bellingham, Town of, Massachusetts
2425. Belmont, Town of, Massachusetts
2426. Beverly, City of, Massachusetts
2427. Billerica, Town of, Massachusetts
2428. Boston, City of, Massachusetts
2429. Bourne, Town of, Massachusetts
2430. Braintree, Town of/ City of, Massachusetts
2431. Bridgewater, Town of/ City of, Massachusetts
2432. Bristol, County of, Massachusetts
2433. Brockton, City of, Massachusetts
2434. Brookline, Town of, Massachusetts
2435. Burlington, Town of, Massachusetts
2436. Cambridge, City of, Massachusetts
2437. Canton, Town of, Massachusetts
2438. Carver, Town of, Massachusetts
2439. Charlton, Town of, Massachusetts
2440. Chelmsford, Town of, Massachusetts
2441. Chelsea, City of, Massachusetts
2442. Chicopee, City of, Massachusetts

2443. Clinton, Town of, Massachusetts
2444. Concord, Town of, Massachusetts
2445. Danvers, Town of, Massachusetts
2446. Dartmouth, Town of, Massachusetts
2447. Dedham, Town of, Massachusetts
2448. Dennis, Town of, Massachusetts
2449. Dracut, Town of, Massachusetts
2450. Dudley, Town of, Massachusetts
2451. Dukes, County of, Massachusetts
2452. Duxbury, Town of, Massachusetts
2453. East Bridgewater, Town of, Massachusetts
2454. East Longmeadow, Town of, Massachusetts
2455. Easthampton, Town of, City of, Massachusetts
2456. Easton, Town of, Massachusetts
2457. Everett, City of, Massachusetts
2458. Fairhaven, Town of, Massachusetts
2459. Fall River, City of, Massachusetts
2460. Falmouth, Town of, Massachusetts
2461. Fitchburg, City of, Massachusetts
2462. Foxborough, Town of, Massachusetts
2463. Framingham, City of, Massachusetts
2464. Franklin, Town of, City of, Massachusetts
2465. Gardner, City of, Massachusetts
2466. Gloucester, City of, Massachusetts
2467. Grafton, Town of, Massachusetts
2468. Greenfield, Town of, City of, Massachusetts
2469. Groton, Town of, Massachusetts
2470. Hanover, Town of, Massachusetts
2471. Hanson, Town of, Massachusetts
2472. Harwich, Town of, Massachusetts
2473. Haverhill, City of, Massachusetts
2474. Hingham, Town of, Massachusetts
2475. Holbrook, Town of, Massachusetts
2476. Holden, Town of, Massachusetts
2477. Holliston, Town of, Massachusetts
2478. Holyoke, City of, Massachusetts
2479. Hopkinton, Town of, Massachusetts
2480. Hudson, Town of, Massachusetts
2481. Hull, Town of, Massachusetts
2482. Ipswich, Town of, Massachusetts
2483. Kingston, Town of, Massachusetts
2484. Lakeville, Town of, Massachusetts
2485. Lawrence, City of, Massachusetts
2486. Leicester, Town of, Massachusetts
2487. Leominster, City of, Massachusetts
2488. Lexington, Town of, Massachusetts
2489. Littleton, Town of, Massachusetts
2490. Longmeadow, Town of, Massachusetts
2491. Lowell, City of, Massachusetts
2492. Ludlow, Town of, Massachusetts
2493. Lunenburg, Town of, Massachusetts

2494. Lynn, City of, Massachusetts
2495. Lynnfield, Town of, Massachusetts
2496. Malden, City of, Massachusetts
2497. Mansfield, Town of, Massachusetts
2498. Marblehead, Town of, Massachusetts
2499. Marlborough, City of, Massachusetts
2500. Marshfield, Town of, Massachusetts
2501. Mashpee, Town of, Massachusetts
2502. Maynard, Town of, Massachusetts
2503. Medfield, Town of, Massachusetts
2504. Medford, City of, Massachusetts
2505. Medway, Town of, Massachusetts
2506. Melrose, City of, Massachusetts
2507. Methuen, Town of, City of, Massachusetts
2508. Middleborough, Town of, Massachusetts
2509. Middleton, Town of, Massachusetts
2510. Milford, Town of, Massachusetts
2511. Millbury, Town of, Massachusetts
2512. Milton, Town of, Massachusetts
2513. Nantucket, Town of/ County of, Massachusetts
2514. Natick, Town of, Massachusetts
2515. Needham, Town of, Massachusetts
2516. New Bedford, City of, Massachusetts
2517. Newburyport, City of, Massachusetts
2518. Newton, City of, Massachusetts
2519. Norfolk, County of, Massachusetts
2520. Norfolk, Town of, Massachusetts
2521. North Adams, City of, Massachusetts
2522. North Andover, Town of, Massachusetts
2523. North Attleborough, Town of, Massachusetts
2524. North Reading, Town of, Massachusetts
2525. Northampton, City of, Massachusetts
2526. Northborough, Town of, Massachusetts
2527. Northbridge, Town of, Massachusetts
2528. Norton, Town of, Massachusetts
2529. Norwell, Town of, Massachusetts
2530. Norwood, Town of, Massachusetts
2531. Oxford, Town of, Massachusetts
2532. Palmer, Town of/ City of, Massachusetts
2533. Peabody, City of, Massachusetts
2534. Pembroke, Town of, Massachusetts
2535. Pepperell, Town of, Massachusetts
2536. Pittsfield, City of, Massachusetts
2537. Plymouth, County of, Massachusetts
2538. Plymouth, Town of, Massachusetts
2539. Quincy, City of, Massachusetts
2540. Randolph, Town of/ City of, Massachusetts
2541. Raynham, Town of, Massachusetts
2542. Reading, Town of, Massachusetts
2543. Rehoboth, Town of, Massachusetts
2544. Revere, City of, Massachusetts

2545. Rockland, Town of, Massachusetts
2546. Salem, City of, Massachusetts
2547. Sandwich, Town of, Massachusetts
2548. Saugus, Town of, Massachusetts
2549. Scituate, Town of, Massachusetts
2550. Seekonk, Town of, Massachusetts
2551. Sharon, Town of, Massachusetts
2552. Shrewsbury, Town of, Massachusetts
2553. Somerset, Town of, Massachusetts
2554. Somerville, City of, Massachusetts
2555. South Hadley, Town of, Massachusetts
2556. Southborough, Town of, Massachusetts
2557. Southbridge, Town of/ City of, Massachusetts
2558. Spencer, Town of, Massachusetts
2559. Springfield, City of, Massachusetts
2560. Stoneham, Town of, Massachusetts
2561. Stoughton, Town of, Massachusetts
2562. Sudbury, Town of, Massachusetts
2563. Swampscott, Town of, Massachusetts
2564. Swansea, Town of, Massachusetts
2565. Taunton, City of, Massachusetts
2566. Tewksbury, Town of, Massachusetts
2567. Tyngsborough, Town of, Massachusetts
2568. Uxbridge, Town of, Massachusetts
2569. Wakefield, Town of, Massachusetts
2570. Walpole, Town of, Massachusetts
2571. Waltham, City of, Massachusetts
2572. Wareham, Town of, Massachusetts
2573. Watertown, Town of/ City of, Massachusetts
2574. Wayland, Town of, Massachusetts
2575. Webster, Town of, Massachusetts
2576. Wellesley, Town of, Massachusetts
2577. West Springfield, Town of/ City of, Massachusetts
2578. Westborough, Town of, Massachusetts
2579. Westfield, City of, Massachusetts
2580. Westford, Town of, Massachusetts
2581. Weston, Town of, Massachusetts
2582. Westport, Town of, Massachusetts
2583. Westwood, Town of, Massachusetts
2584. Weymouth, Town of/ City of, Massachusetts
2585. Whitman, Town of, Massachusetts
2586. Wilbraham, Town of, Massachusetts
2587. Wilmington, Town of, Massachusetts
2588. Winchendon, Town of, Massachusetts
2589. Winchester, Town of, Massachusetts
2590. Winthrop, Town of/ City of, Massachusetts
2591. Woburn, City of, Massachusetts
2592. Worcester, City of, Massachusetts
2593. Wrentham, Town of, Massachusetts
2594. Yarmouth, Town of, Massachusetts
2595. Ada, Township of, Michigan

2596. Adrian, City of, Michigan
2597. Alcona, County of, Michigan
2598. Algoma, Township of, Michigan
2599. Allegan, County of, Michigan
2600. Allen Park, City of, Michigan
2601. Allendale, Charter Township of, Michigan
2602. Alpena, County of, Michigan
2603. Alpine, Township of, Michigan
2604. Ann Arbor, City of, Michigan
2605. Antrim, County of, Michigan
2606. Antwerp, Township of, Michigan
2607. Arenac, County of, Michigan
2608. Auburn Hills, City of, Michigan
2609. Bangor, Charter Township of, Michigan
2610. Barry, County of, Michigan
2611. Bath, Charter Township of, Michigan
2612. Battle Creek, City of, Michigan
2613. Bay City, City of, Michigan
2614. Bay, County of, Michigan
2615. Bedford, Township of, Michigan
2616. Benton, Charter Township of, Michigan
2617. Benzie, County of, Michigan
2618. Berkley, City of, Michigan
2619. Berrien, County of, Michigan
2620. Beverly Hills, Village of, Michigan
2621. Big Rapids, City of, Michigan
2622. Birmingham, City of, Michigan
2623. Blackman, Charter Township of, Michigan
2624. Bloomfield, Charter Township of, Michigan
2625. Branch, County of, Michigan
2626. Brandon, Charter Township of, Michigan
2627. Brighton, Township of, Michigan
2628. Brownstown, Charter Township of, Michigan
2629. Burton, City of, Michigan
2630. Byron, Township of, Michigan
2631. Cadillac, City of, Michigan
2632. Caledonia, Township of, Michigan
2633. Calhoun, County of, Michigan
2634. Cannon, Township of, Michigan
2635. Canton, Charter Township of, Michigan
2636. Cascade, Charter Township of, Michigan
2637. Cass, County of, Michigan
2638. Charlevoix, County of, Michigan
2639. Cheboygan, County of, Michigan
2640. Chesterfield, Township of, Michigan
2641. Chippewa, County of, Michigan
2642. Clare, County of, Michigan
2643. Clawson, City of, Michigan
2644. Clinton, Charter Township of, Michigan
2645. Clinton, County of, Michigan
2646. Coldwater, City of, Michigan

2647. Commerce, Charter Township of, Michigan
2648. Comstock, Charter Township of, Michigan
2649. Cooper, Charter Township of, Michigan
2650. Crawford, County of, Michigan
2651. Davison, Township of, Michigan
2652. Dearborn, City of, Michigan
2653. Dearborn Heights, City of, Michigan
2654. Delhi, Charter Township of, Michigan
2655. Delta, Charter Township of, Michigan
2656. Delta, County of, Michigan
2657. Detroit, City of, Michigan
2658. DeWitt, Charter Township of, Michigan
2659. Dickinson, County of, Michigan
2660. East Bay, Township of, Michigan
2661. East Grand Rapids, City of, Michigan
2662. East Lansing, City of, Michigan
2663. Eastpointe, City of, Michigan
2664. Eaton, County of, Michigan
2665. Egelston, Township of, Michigan
2666. Emmet, County of, Michigan
2667. Emmett, Charter Township of, Michigan
2668. Escanaba, City of, Michigan
2669. Farmington, City of, Michigan
2670. Farmington Hills, City of, Michigan
2671. Fenton, Charter Township of, Michigan
2672. Fenton, City of, Michigan
2673. Ferndale, City of, Michigan
2674. Flat Rock, City of, Michigan
2675. Flint, Charter Township of, Michigan
2676. Flint, City of, Michigan
2677. Flushing, Charter Township of, Michigan
2678. Fort Gratiot, Charter Township of, Michigan
2679. Fraser, City of, Michigan
2680. Frenchtown, Township of, Michigan
2681. Fruitport, Charter Township of, Michigan
2682. Gaines, Charter Township of, Michigan
2683. Garden City, City of, Michigan
2684. Garfield, Charter Township of, Michigan
2685. Genesee, Charter Township of, Michigan
2686. Genesee, County of, Michigan
2687. Genoa, Township of, Michigan
2688. Georgetown, Charter Township of, Michigan
2689. Gladwin, County of, Michigan
2690. Gogebic, County of, Michigan
2691. Grand Blanc, Charter Township of, Michigan
2692. Grand Haven, Charter Township of, Michigan
2693. Grand Haven, City of, Michigan
2694. Grand Rapids, Charter Township of, Michigan
2695. Grand Rapids, City of, Michigan
2696. Grand Traverse, County of, Michigan
2697. Grandville, City of, Michigan

2698. Gratiot, County of, Michigan
2699. Green Oak, Township of, Michigan
2700. Grosse Ile, Township of, Michigan
2701. Grosse Pointe Park, City of, Michigan
2702. Grosse Pointe Woods, City of, Michigan
2703. Hamburg, Township of, Michigan
2704. Hamtramck, City of, Michigan
2705. Harper Woods, City of, Michigan
2706. Harrison, Charter Township of, Michigan
2707. Hartland, Township of, Michigan
2708. Hazel Park, City of, Michigan
2709. Highland, Charter Township of, Michigan
2710. Highland Park, City of, Michigan
2711. Hillsdale, County of, Michigan
2712. Holland, Charter Township of, Michigan
2713. Holland, City of, Michigan
2714. Holly, Township of, Michigan
2715. Houghton, County of, Michigan
2716. Huron, Charter Township of, Michigan
2717. Huron, County of, Michigan
2718. Independence, Charter Township of, Michigan
2719. Ingham, County of, Michigan
2720. Inkster, City of, Michigan
2721. Ionia, City of, Michigan
2722. Ionia, County of, Michigan
2723. Iosco, County of, Michigan
2724. Iron, County of, Michigan
2725. Isabella, County of, Michigan
2726. Jackson, City of, Michigan
2727. Jackson, County of, Michigan
2728. Kalamazoo, Charter Township of, Michigan
2729. Kalamazoo, City of, Michigan
2730. Kalamazoo, County of, Michigan
2731. Kalkaska, County of, Michigan
2732. Kent, County of, Michigan
2733. Kentwood, City of, Michigan
2734. Lake, County of, Michigan
2735. Lansing, City of, Michigan
2736. Lapeer, County of, Michigan
2737. Leelanau, County of, Michigan
2738. Lenawee, County of, Michigan
2739. Lenox, Township of, Michigan
2740. Leoni, Township of, Michigan
2741. Lincoln, Charter Township of, Michigan
2742. Lincoln Park, City of, Michigan
2743. Livingston, County of, Michigan
2744. Livonia, City of, Michigan
2745. Lyon, Charter Township of, Michigan
2746. Mackinac, County of, Michigan
2747. Macomb, County of, Michigan
2748. Macomb, Township of, Michigan

2749. Madison Heights, City of, Michigan
2750. Manistee, County of, Michigan
2751. Marion, Township of, Michigan
2752. Marquette, City of, Michigan
2753. Marquette, County of, Michigan
2754. Mason, County of, Michigan
2755. Mecosta, County of, Michigan
2756. Melvindale, City of, Michigan
2757. Menominee, County of, Michigan
2758. Meridian, Charter Township of, Michigan
2759. Midland, City of, Michigan
2760. Midland, County of, Michigan
2761. Milford, Charter Township of, Michigan
2762. Missaukee, County of, Michigan
2763. Monitor, Charter Township of, Michigan
2764. Monroe, Charter Township of, Michigan
2765. Monroe, City of, Michigan
2766. Monroe, County of, Michigan
2767. Montcalm, County of, Michigan
2768. Mount Clemens, City of, Michigan
2769. Mount Morris, Township of, Michigan
2770. Mount Pleasant, City of, Michigan
2771. Mundy, Township of, Michigan
2772. Muskegon, Charter Township of, Michigan
2773. Muskegon, City of, Michigan
2774. Muskegon, County of, Michigan
2775. Muskegon Heights, City of, Michigan
2776. New Baltimore, City of, Michigan
2777. Newaygo, County of, Michigan
2778. Niles, City of, Michigan
2779. Niles, Township of, Michigan
2780. Northville, Township of, Michigan
2781. Norton Shores, City of, Michigan
2782. Novi, City of, Michigan
2783. Oak Park, City of, Michigan
2784. Oakland, Charter Township of, Michigan
2785. Oakland, County of, Michigan
2786. Oceana, County of, Michigan
2787. Oceola, Township of, Michigan
2788. Ogemaw, County of, Michigan
2789. Orion, Charter Township of, Michigan
2790. Osceola, County of, Michigan
2791. Oshtemo, Charter Township of, Michigan
2792. Otsego, County of, Michigan
2793. Ottawa, County of, Michigan
2794. Owosso, City of, Michigan
2795. Oxford, Charter Township of, Michigan
2796. Park, Township of, Michigan
2797. Pittsfield, Charter Township of, Michigan
2798. Plainfield, Charter Township of, Michigan
2799. Plymouth, Charter Township of, Michigan

2800. Pontiac, City of, Michigan
2801. Port Huron, Charter Township of, Michigan
2802. Port Huron, City of, Michigan
2803. Portage, City of, Michigan
2804. Presque Isle, County of, Michigan
2805. Redford, Charter Township of, Michigan
2806. Riverview, City of, Michigan
2807. Rochester, City of, Michigan
2808. Rochester Hills, City of, Michigan
2809. Romulus, City of, Michigan
2810. Roscommon, County of, Michigan
2811. Roseville, City of, Michigan
2812. Royal Oak, City of, Michigan
2813. Saginaw, Charter Township of, Michigan
2814. Saginaw, City of, Michigan
2815. Saginaw, County of, Michigan
2816. Sanilac, County of, Michigan
2817. Sault Ste. Marie, City of, Michigan
2818. Scio, Township of, Michigan
2819. Shelby, Charter Township of, Michigan
2820. Shiawassee, County of, Michigan
2821. South Lyon, City of, Michigan
2822. Southfield, City of, Michigan
2823. Southfield, Township of, Michigan
2824. Southgate, City of, Michigan
2825. Spring Lake, Township of, Michigan
2826. Springfield, Charter Township of, Michigan
2827. St. Clair, County of, Michigan
2828. St. Clair Shores, City of, Michigan
2829. St. Joseph, County of, Michigan
2830. Sterling Heights, City of, Michigan
2831. Sturgis, City of, Michigan
2832. Summit, Township of, Michigan
2833. Superior, Charter Township of, Michigan
2834. Taylor, City of, Michigan
2835. Texas, Charter Township of, Michigan
2836. Thomas, Township of, Michigan
2837. Traverse City, City of, Michigan
2838. Trenton, City of, Michigan
2839. Troy, City of, Michigan
2840. Tuscola, County of, Michigan
2841. Tyrone, Township of, Michigan
2842. Union, Charter Township of, Michigan
2843. Van Buren, Charter Township of, Michigan
2844. Van Buren, County of, Michigan
2845. Vienna, Charter Township of, Michigan
2846. Walker, City of, Michigan
2847. Warren, City of, Michigan
2848. Washington, Township of, Michigan
2849. Washtenaw, County of, Michigan
2850. Waterford, Charter Township of, Michigan

2851. Wayne, City of, Michigan
2852. Wayne, County of, Michigan
2853. West Bloomfield, Charter Township of, Michigan
2854. Westland, City of, Michigan
2855. Wexford, County of, Michigan
2856. White Lake, Charter Township of, Michigan
2857. Wixom, City of, Michigan
2858. Woodhaven, City of, Michigan
2859. Wyandotte, City of, Michigan
2860. Wyoming, City of, Michigan
2861. Ypsilanti, Charter Township of, Michigan
2862. Ypsilanti, City of, Michigan
2863. Zeeland, Charter Township of, Michigan
2864. Aitkin, County of, Minnesota
2865. Albert Lea, City of, Minnesota
2866. Alexandria, City of, Minnesota
2867. Andover, City of, Minnesota
2868. Anoka, City of, Minnesota
2869. Anoka, County of, Minnesota
2870. Apple Valley, City of, Minnesota
2871. Arden Hills, City of, Minnesota
2872. Austin, City of, Minnesota
2873. Becker, County of, Minnesota
2874. Beltrami, County of, Minnesota
2875. Bemidji, City of, Minnesota
2876. Benton, County of, Minnesota
2877. Big Lake, City of, Minnesota
2878. Blaine, City of, Minnesota
2879. Bloomington, City of, Minnesota
2880. Blue Earth, County of, Minnesota
2881. Brainerd, City of, Minnesota
2882. Brooklyn Center, City of, Minnesota
2883. Brooklyn Park, City of, Minnesota
2884. Brown, County of, Minnesota
2885. Buffalo, City of, Minnesota
2886. Burnsville, City of, Minnesota
2887. Carlton, County of, Minnesota
2888. Carver, County of, Minnesota
2889. Cass, County of, Minnesota
2890. Champlin, City of, Minnesota
2891. Chanhassen, City of, Minnesota
2892. Chaska, City of, Minnesota
2893. Chippewa, County of, Minnesota
2894. Chisago, County of, Minnesota
2895. Clay, County of, Minnesota
2896. Cloquet, City of, Minnesota
2897. Columbia Heights, City of, Minnesota
2898. Coon Rapids, City of, Minnesota
2899. Cottage Grove, City of, Minnesota
2900. Cottonwood, County of, Minnesota
2901. Crow Wing, County of, Minnesota

2902. Crystal, City of, Minnesota
2903. Dakota, County of, Minnesota
2904. Dodge, County of, Minnesota
2905. Douglas, County of, Minnesota
2906. Duluth, City of, Minnesota
2907. Eagan, City of, Minnesota
2908. East Bethel, City of, Minnesota
2909. Eden Prairie, City of, Minnesota
2910. Edina, City of, Minnesota
2911. Elk River, City of, Minnesota
2912. Fairmont, City of, Minnesota
2913. Faribault, City of, Minnesota
2914. Faribault, County of, Minnesota
2915. Farmington, City of, Minnesota
2916. Fergus Falls, City of, Minnesota
2917. Fillmore, County of, Minnesota
2918. Forest Lake, City of, Minnesota
2919. Freeborn, County of, Minnesota
2920. Fridley, City of, Minnesota
2921. Golden Valley, City of, Minnesota
2922. Goodhue, County of, Minnesota
2923. Grand Rapids, City of, Minnesota
2924. Ham Lake, City of, Minnesota
2925. Hastings, City of, Minnesota
2926. Hennepin, County of, Minnesota
2927. Hibbing, City of, Minnesota
2928. Hopkins, City of, Minnesota
2929. Houston, County of, Minnesota
2930. Hubbard, County of, Minnesota
2931. Hugo, City of, Minnesota
2932. Hutchinson, City of, Minnesota
2933. Inver Grove Heights, City of, Minnesota
2934. Isanti, County of, Minnesota
2935. Itasca, County of, Minnesota
2936. Kanabec, County of, Minnesota
2937. Kandiyohi, County of, Minnesota
2938. Koochiching, County of, Minnesota
2939. Lake, County of, Minnesota
2940. Lakeville, City of, Minnesota
2941. Le Sueur, County of, Minnesota
2942. Lino Lakes, City of, Minnesota
2943. Little Canada, City of, Minnesota
2944. Lyon, County of, Minnesota
2945. Mankato, City of, Minnesota
2946. Maple Grove, City of, Minnesota
2947. Maplewood, City of, Minnesota
2948. Marshall, City of, Minnesota
2949. Martin, County of, Minnesota
2950. McLeod, County of, Minnesota
2951. Meeker, County of, Minnesota
2952. Mendota Heights, City of, Minnesota

2953. Mille Lacs, County of, Minnesota
2954. Minneapolis, City of, Minnesota
2955. Minnetonka, City of, Minnesota
2956. Monticello, City of, Minnesota
2957. Moorhead, City of, Minnesota
2958. Morrison, County of, Minnesota
2959. Mounds View, City of, Minnesota
2960. Mower, County of, Minnesota
2961. New Brighton, City of, Minnesota
2962. New Hope, City of, Minnesota
2963. New Ulm, City of, Minnesota
2964. Nicollet, County of, Minnesota
2965. Nobles, County of, Minnesota
2966. North Branch, City of, Minnesota
2967. North Mankato, City of, Minnesota
2968. North St. Paul, City of, Minnesota
2969. Northfield, City of, Minnesota
2970. Oakdale, City of, Minnesota
2971. Olmsted, County of, Minnesota
2972. Otsego, City of, Minnesota
2973. Otter Tail, County of, Minnesota
2974. Owatonna, City of, Minnesota
2975. Pennington, County of, Minnesota
2976. Pine, County of, Minnesota
2977. Plymouth, City of, Minnesota
2978. Polk, County of, Minnesota
2979. Pope, County of, Minnesota
2980. Prior Lake, City of, Minnesota
2981. Ramsey, City of, Minnesota
2982. Ramsey, County of, Minnesota
2983. Red Wing, City of, Minnesota
2984. Redwood, County of, Minnesota
2985. Renville, County of, Minnesota
2986. Rice, County of, Minnesota
2987. Richfield, City of, Minnesota
2988. Robbinsdale, City of, Minnesota
2989. Rochester, City of, Minnesota
2990. Rogers, City of, Minnesota
2991. Roseau, County of, Minnesota
2992. Rosemount, City of, Minnesota
2993. Roseville, City of, Minnesota
2994. Sartell, City of, Minnesota
2995. Sauk Rapids, City of, Minnesota
2996. Savage, City of, Minnesota
2997. Scott, County of, Minnesota
2998. Shakopee, City of, Minnesota
2999. Sherburne, County of, Minnesota
3000. Shoreview, City of, Minnesota
3001. Sibley, County of, Minnesota
3002. South St. Paul, City of, Minnesota
3003. St. Cloud, City of, Minnesota

3004. St. Louis, County of, Minnesota
3005. St. Louis Park, City of, Minnesota
3006. St. Michael, City of, Minnesota
3007. St. Paul, City of, Minnesota
3008. St. Peter, City of, Minnesota
3009. Stearns, County of, Minnesota
3010. Steele, County of, Minnesota
3011. Stillwater, City of, Minnesota
3012. Todd, County of, Minnesota
3013. Vadnais Heights, City of, Minnesota
3014. Victoria, City of, Minnesota
3015. Wabasha, County of, Minnesota
3016. Waconia, City of, Minnesota
3017. Wadena, County of, Minnesota
3018. Waseca, County of, Minnesota
3019. Washington, County of, Minnesota
3020. Watonwan, County of, Minnesota
3021. West St. Paul, City of, Minnesota
3022. White Bear Lake, City of, Minnesota
3023. White Bear, Township of, Minnesota
3024. Willmar, City of, Minnesota
3025. Winona, City of, Minnesota
3026. Winona, County of, Minnesota
3027. Woodbury, City of, Minnesota
3028. Worthington, City of, Minnesota
3029. Wright, County of, Minnesota
3030. Adams, County of, Mississippi
3031. Alcorn, County of, Mississippi
3032. Amite, County of, Mississippi
3033. Attala, County of, Mississippi
3034. Bay St. Louis, City of, Mississippi
3035. Biloxi, City of, Mississippi
3036. Bolivar, County of, Mississippi
3037. Brandon, City of, Mississippi
3038. Brookhaven, City of, Mississippi
3039. Byram, City of, Mississippi
3040. Calhoun, County of, Mississippi
3041. Canton, City of, Mississippi
3042. Chickasaw, County of, Mississippi
3043. Clarke, County of, Mississippi
3044. Clarksdale, City of, Mississippi
3045. Clay, County of, Mississippi
3046. Cleveland, City of, Mississippi
3047. Clinton, City of, Mississippi
3048. Coahoma, County of, Mississippi
3049. Columbus, City of, Mississippi
3050. Copiah, County of, Mississippi
3051. Corinth, City of, Mississippi
3052. Covington, County of, Mississippi
3053. DeSoto, County of, Mississippi
3054. D'Iberville, City of, Mississippi

3055. Forrest, County of, Mississippi
3056. Gautier, City of, Mississippi
3057. George, County of, Mississippi
3058. Greene, County of, Mississippi
3059. Greenville, City of, Mississippi
3060. Greenwood, City of, Mississippi
3061. Grenada, City of, Mississippi
3062. Grenada, County of, Mississippi
3063. Gulfport, City of, Mississippi
3064. Hancock, County of, Mississippi
3065. Harrison, County of, Mississippi
3066. Hattiesburg, City of, Mississippi
3067. Hernando, City of, Mississippi
3068. Hinds, County of, Mississippi
3069. Holmes, County of, Mississippi
3070. Horn Lake, City of, Mississippi
3071. Itawamba, County of, Mississippi
3072. Jackson, City of, Mississippi
3073. Jackson, County of, Mississippi
3074. Jasper, County of, Mississippi
3075. Jefferson Davis, County of, Mississippi
3076. Jones, County of, Mississippi
3077. Lafayette, County of, Mississippi
3078. Lamar, County of, Mississippi
3079. Lauderdale, County of, Mississippi
3080. Laurel, City of, Mississippi
3081. Lawrence, County of, Mississippi
3082. Leake, County of, Mississippi
3083. Lee, County of, Mississippi
3084. Leflore, County of, Mississippi
3085. Lincoln, County of, Mississippi
3086. Long Beach, City of, Mississippi
3087. Lowndes, County of, Mississippi
3088. Madison, City of, Mississippi
3089. Madison, County of, Mississippi
3090. Marion, County of, Mississippi
3091. Marshall, County of, Mississippi
3092. McComb, City of, Mississippi
3093. Meridian, City of, Mississippi
3094. Monroe, County of, Mississippi
3095. Moss Point, City of, Mississippi
3096. Natchez, City of, Mississippi
3097. Neshoba, County of, Mississippi
3098. Newton, County of, Mississippi
3099. Noxubee, County of, Mississippi
3100. Ocean Springs, City of, Mississippi
3101. Oktibbeha, County of, Mississippi
3102. Olive Branch, City of, Mississippi
3103. Oxford, City of, Mississippi
3104. Panola, County of, Mississippi
3105. Pascagoula, City of, Mississippi

3106. Pearl, City of, Mississippi
3107. Pearl River, County of, Mississippi
3108. Perry, County of, Mississippi
3109. Petal, City of, Mississippi
3110. Picayune, City of, Mississippi
3111. Pike, County of, Mississippi
3112. Pontotoc, County of, Mississippi
3113. Prentiss, County of, Mississippi
3114. Rankin, County of, Mississippi
3115. Ridgeland, City of, Mississippi
3116. Scott, County of, Mississippi
3117. Simpson, County of, Mississippi
3118. Smith, County of, Mississippi
3119. Southaven, City of, Mississippi
3120. Starkville, City of, Mississippi
3121. Stone, County of, Mississippi
3122. Sunflower, County of, Mississippi
3123. Tallahatchie, County of, Mississippi
3124. Tate, County of, Mississippi
3125. Tippah, County of, Mississippi
3126. Tishomingo, County of, Mississippi
3127. Tupelo, City of, Mississippi
3128. Union, County of, Mississippi
3129. Vicksburg, City of, Mississippi
3130. Walthall, County of, Mississippi
3131. Warren, County of, Mississippi
3132. Washington, County of, Mississippi
3133. Wayne, County of, Mississippi
3134. West Point, City of, Mississippi
3135. Winston, County of, Mississippi
3136. Yalobusha, County of, Mississippi
3137. Yazoo City, City of, Mississippi
3138. Yazoo, County of, Mississippi
3139. Adair, County of, Missouri
3140. Andrew, County of, Missouri
3141. Arnold, City of, Missouri
3142. Audrain, County of, Missouri
3143. Ballwin, City of, Missouri
3144. Barry, County of, Missouri
3145. Barton, County of, Missouri
3146. Bates, County of, Missouri
3147. Bellefontaine Neighbors, City of, Missouri
3148. Belton, City of, Missouri
3149. Benton, County of, Missouri
3150. Blue Springs, City of, Missouri
3151. Bolivar, City of, Missouri
3152. Bollinger, County of, Missouri
3153. Boone, County of, Missouri
3154. Branson, City of, Missouri
3155. Bridgeton, City of, Missouri
3156. Buchanan, County of, Missouri

3157. Butler, County of, Missouri
3158. Callaway, County of, Missouri
3159. Camden, County of, Missouri
3160. Cape Girardeau, City of, Missouri
3161. Cape Girardeau, County of, Missouri
3162. Carthage, City of, Missouri
3163. Cass, County of, Missouri
3164. Cedar, County of, Missouri
3165. Chesterfield, City of, Missouri
3166. Christian, County of, Missouri
3167. Clay, County of, Missouri
3168. Clayton, City of, Missouri
3169. Clinton, County of, Missouri
3170. Cole, County of, Missouri
3171. Columbia, City of, Missouri
3172. Cooper, County of, Missouri
3173. Crawford, County of, Missouri
3174. Crestwood, City of, Missouri
3175. Creve Coeur, City of, Missouri
3176. Dallas, County of, Missouri
3177. Dardenne Prairie, City of, Missouri
3178. DeKalb, County of, Missouri
3179. Dent, County of, Missouri
3180. Douglas, County of, Missouri
3181. Dunklin, County of, Missouri
3182. Eureka, City of, Missouri
3183. Excelsior Springs, City of, Missouri
3184. Farmington, City of, Missouri
3185. Ferguson, City of, Missouri
3186. Festus, City of, Missouri
3187. Florissant, City of, Missouri
3188. Franklin, County of, Missouri
3189. Fulton, City of, Missouri
3190. Gasconade, County of, Missouri
3191. Gladstone, City of, Missouri
3192. Grain Valley, City of, Missouri
3193. Grandview, City of, Missouri
3194. Greene, County of, Missouri
3195. Hannibal, City of, Missouri
3196. Harrisonville, City of, Missouri
3197. Hazelwood, City of, Missouri
3198. Henry, County of, Missouri
3199. Howard, County of, Missouri
3200. Howell, County of, Missouri
3201. Independence, City of, Missouri
3202. Independence, Township of, Missouri
3203. Iron, County of, Missouri
3204. Jackson, City of, Missouri
3205. Jackson, County of, Missouri
3206. Jasper, County of, Missouri
3207. Jefferson City, City of, Missouri

3208. Jefferson, County of, Missouri
3209. Jennings, City of, Missouri
3210. Johnson, County of, Missouri
3211. Joplin, City of, Missouri
3212. Kansas City, City of, Missouri
3213. Kearney, City of, Missouri
3214. Kennett, City of, Missouri
3215. Kirksville, City of, Missouri
3216. Kirkwood, City of, Missouri
3217. Laclede, County of, Missouri
3218. Lafayette, County of, Missouri
3219. Lake St. Louis, City of, Missouri
3220. Lawrence, County of, Missouri
3221. Lebanon, City of, Missouri
3222. Lee's Summit, City of, Missouri
3223. Liberty, City of, Missouri
3224. Liberty, Township of, Missouri
3225. Lincoln, County of, Missouri
3226. Linn, County of, Missouri
3227. Livingston, County of, Missouri
3228. Macon, County of, Missouri
3229. Madison, County of, Missouri
3230. Manchester, City of, Missouri
3231. Marion, County of, Missouri
3232. Marshall, City of, Missouri
3233. Maryland Heights, City of, Missouri
3234. Maryville, City of, Missouri
3235. McDonald, County of, Missouri
3236. Mexico, City of, Missouri
3237. Miller, County of, Missouri
3238. Mississippi, County of, Missouri
3239. Moberly, City of, Missouri
3240. Moniteau, County of, Missouri
3241. Montgomery, County of, Missouri
3242. Morgan, County of, Missouri
3243. Neosho, City of, Missouri
3244. New Madrid, County of, Missouri
3245. Newton, County of, Missouri
3246. Nixa, City of, Missouri
3247. Nodaway, County of, Missouri
3248. O'Fallon, City of, Missouri
3249. Oregon, County of, Missouri
3250. Osage, County of, Missouri
3251. Overland, City of, Missouri
3252. Ozark, City of, Missouri
3253. Pemiscot, County of, Missouri
3254. Perry, County of, Missouri
3255. Pettis, County of, Missouri
3256. Phelps, County of, Missouri
3257. Pike, County of, Missouri
3258. Platte, County of, Missouri

3259. Polk, County of, Missouri
3260. Polk, Township of, Missouri
3261. Poplar Bluff, City of, Missouri
3262. Pulaski, County of, Missouri
3263. Ralls, County of, Missouri
3264. Randolph, County of, Missouri
3265. Ray, County of, Missouri
3266. Raymore, City of, Missouri
3267. Raytown, City of, Missouri
3268. Republic, City of, Missouri
3269. Ripley, County of, Missouri
3270. Rolla, City of, Missouri
3271. Saline, County of, Missouri
3272. Scott, County of, Missouri
3273. Sedalia, City of, Missouri
3274. Sikeston, City of, Missouri
3275. Smithville, City of, Missouri
3276. Springfield, City of, Missouri
3277. St. Ann, City of, Missouri
3278. St. Charles, City of, Missouri
3279. St. Charles, County of, Missouri
3280. St. Francois, County of, Missouri
3281. St. Joseph, City of, Missouri
3282. St. Louis, City of, Missouri
3283. St. Louis, County of, Missouri
3284. St. Peters, City of, Missouri
3285. Ste. Genevieve, County of, Missouri
3286. Stoddard, County of, Missouri
3287. Stone, County of, Missouri
3288. Taney, County of, Missouri
3289. Texas, County of, Missouri
3290. Town and Country, City of, Missouri
3291. Troy, City of, Missouri
3292. Union, City of, Missouri
3293. University City, City of, Missouri
3294. Vernon, County of, Missouri
3295. Warren, County of, Missouri
3296. Warrensburg, City of, Missouri
3297. Washington, City of, Missouri
3298. Washington, County of, Missouri
3299. Wayne, County of, Missouri
3300. Webb City, City of, Missouri
3301. Webster, County of, Missouri
3302. Webster Groves, City of, Missouri
3303. Wentzville, City of, Missouri
3304. West Plains, City of, Missouri
3305. Wildwood, City of, Missouri
3306. Wright, County of, Missouri
3307. Big Horn, County of, Montana
3308. Billings, City of, Montana
3309. Bozeman, City of, Montana

3310. Butte-Silver Bow, Montana
3311. Carbon, County of, Montana
3312. Cascade, County of, Montana
3313. Custer, County of, Montana
3314. Fergus, County of, Montana
3315. Flathead, County of, Montana
3316. Gallatin, County of, Montana
3317. Glacier, County of, Montana
3318. Great Falls, City of, Montana
3319. Helena, City of, Montana
3320. Hill, County of, Montana
3321. Jefferson, County of, Montana
3322. Kalispell, City of, Montana
3323. Lake, County of, Montana
3324. Lewis and Clark, County of, Montana
3325. Lincoln, County of, Montana
3326. Missoula, City of, Montana
3327. Missoula, County of, Montana
3328. Park, County of, Montana
3329. Ravalli, County of, Montana
3330. Richland, County of, Montana
3331. Roosevelt, County of, Montana
3332. Sanders, County of, Montana
3333. Yellowstone, County of, Montana
3334. Adams, County of, Nebraska
3335. Beatrice, City of, Nebraska
3336. Bellevue, City of, Nebraska
3337. Box Butte, County of, Nebraska
3338. Buffalo, County of, Nebraska
3339. Cass, County of, Nebraska
3340. Colfax, County of, Nebraska
3341. Columbus, City of, Nebraska
3342. Custer, County of, Nebraska
3343. Dakota, County of, Nebraska
3344. Dawson, County of, Nebraska
3345. Dodge, County of, Nebraska
3346. Douglas, County of, Nebraska
3347. Fremont, City of, Nebraska
3348. Gage, County of, Nebraska
3349. Grand Island, City of, Nebraska
3350. Hall, County of, Nebraska
3351. Hastings, City of, Nebraska
3352. Holt, County of, Nebraska
3353. Kearney, City of, Nebraska
3354. La Vista, City of, Nebraska
3355. Lancaster, County of, Nebraska
3356. Lexington, City of, Nebraska
3357. Lincoln, City of, Nebraska
3358. Lincoln, County of, Nebraska
3359. Madison, County of, Nebraska
3360. Norfolk, City of, Nebraska

- 3361. North Platte, City of, Nebraska
- 3362. Omaha, City of, Nebraska
- 3363. Otoe, County of, Nebraska
- 3364. Papillion, City of, Nebraska
- 3365. Platte, County of, Nebraska
- 3366. Red Willow, County of, Nebraska
- 3367. Saline, County of, Nebraska
- 3368. Sarpy, County of, Nebraska
- 3369. Saunders, County of, Nebraska
- 3370. Scotts Bluff, County of, Nebraska
- 3371. Scottsbluff, City of, Nebraska
- 3372. Seward, County of, Nebraska
- 3373. South Sioux City, City of, Nebraska
- 3374. Washington, County of, Nebraska
- 3375. York, County of, Nebraska
- 3376. Boulder City, City of, Nevada
- 3377. Carson, City of, Nevada
- 3378. Churchill, County of, Nevada
- 3379. Clark, County of, Nevada
- 3380. Douglas, County of, Nevada
- 3381. Elko, City of, Nevada
- 3382. Elko, County of, Nevada
- 3383. Fernley, City of, Nevada
- 3384. Henderson, City of, Nevada
- 3385. Humboldt, County of, Nevada
- 3386. Las Vegas, City of, Nevada
- 3387. Lyon, County of, Nevada
- 3388. Mesquite, City of, Nevada
- 3389. North Las Vegas, City of, Nevada
- 3390. Nye, County of, Nevada
- 3391. Reno, City of, Nevada
- 3392. Sparks, City of, Nevada
- 3393. Washoe, County of, Nevada
- 3394. Amherst, Town of, New Hampshire
- 3395. Bedford, Town of, New Hampshire
- 3396. Belknap, County of, New Hampshire
- 3397. Berlin, City of, New Hampshire
- 3398. Carroll, County of, New Hampshire
- 3399. Cheshire, County of, New Hampshire
- 3400. Claremont, City of, New Hampshire
- 3401. Concord, City of, New Hampshire
- 3402. Conway, Town of, New Hampshire
- 3403. Coos, County of, New Hampshire
- 3404. Derry, Town of, New Hampshire
- 3405. Dover, City of, New Hampshire
- 3406. Durham, Town of, New Hampshire
- 3407. Exeter, Town of, New Hampshire
- 3408. Goffstown, Town of, New Hampshire
- 3409. Grafton, County of, New Hampshire
- 3410. Hampton, Town of, New Hampshire
- 3411. Hanover, Town of, New Hampshire

- 3412. Hillsborough, County of, New Hampshire
- 3413. Hooksett, Town of, New Hampshire
- 3414. Hudson, Town of, New Hampshire
- 3415. Keene, City of, New Hampshire
- 3416. Laconia, City of, New Hampshire
- 3417. Lebanon, City of, New Hampshire
- 3418. Londonderry, Town of, New Hampshire
- 3419. Manchester, City of, New Hampshire
- 3420. Merrimack, County of, New Hampshire
- 3421. Merrimack, Town of, New Hampshire
- 3422. Milford, Town of, New Hampshire
- 3423. Nashua, City of, New Hampshire
- 3424. Pelham, Town of, New Hampshire
- 3425. Portsmouth, City of, New Hampshire
- 3426. Raymond, Town of, New Hampshire
- 3427. Rochester, City of, New Hampshire
- 3428. Rockingham, County of, New Hampshire
- 3429. Salem, Town of, New Hampshire
- 3430. Somersworth, City of, New Hampshire
- 3431. Strafford, County of, New Hampshire
- 3432. Sullivan, County of, New Hampshire
- 3433. Windham, Town of, New Hampshire
- 3434. Aberdeen, Township of, New Jersey
- 3435. Asbury Park, City of, New Jersey
- 3436. Atlantic City, City of, New Jersey
- 3437. Atlantic, County of, New Jersey
- 3438. Barnegat, Township of, New Jersey
- 3439. Bayonne, City of, New Jersey
- 3440. Beachwood, Borough of, New Jersey
- 3441. Belleville, Township of, New Jersey
- 3442. Bellmawr, Borough of, New Jersey
- 3443. Bergen, County of, New Jersey
- 3444. Bergenfield, Borough of, New Jersey
- 3445. Berkeley Heights, Township of, New Jersey
- 3446. Berkeley, Township of, New Jersey
- 3447. Bernards, Township of, New Jersey
- 3448. Bloomfield, Township of, New Jersey
- 3449. Bordentown, Township of, New Jersey
- 3450. Bound Brook, Borough of, New Jersey
- 3451. Branchburg, Township of, New Jersey
- 3452. Brick, Township of, New Jersey
- 3453. Bridgeton, City of, New Jersey
- 3454. Bridgewater, Township of, New Jersey
- 3455. Burlington, County of, New Jersey
- 3456. Burlington, Township of, New Jersey
- 3457. Camden, City of, New Jersey
- 3458. Camden, County of, New Jersey
- 3459. Cape May, County of, New Jersey
- 3460. Carteret, Borough of, New Jersey
- 3461. Cedar Grove, Township of, New Jersey
- 3462. Chatham, Township of, New Jersey

3463. Cherry Hill, Township of, New Jersey
3464. Cinnaminson, Township of, New Jersey
3465. City of Orange, Township of, New Jersey
3466. Clark, Township of, New Jersey
3467. Cliffside Park, Borough of, New Jersey
3468. Clifton, City of, New Jersey
3469. Clinton, Township of, New Jersey
3470. Collingswood, Borough of, New Jersey
3471. Cranford, Township of, New Jersey
3472. Cumberland, County of, New Jersey
3473. Delran, Township of, New Jersey
3474. Denville, Township of, New Jersey
3475. Deptford, Township of, New Jersey
3476. Dover, Town of, New Jersey
3477. Dumont, Borough of, New Jersey
3478. East Brunswick, Township of, New Jersey
3479. East Greenwich, Township of, New Jersey
3480. East Hanover, Township of, New Jersey
3481. East Orange, City of, New Jersey
3482. East Windsor, Township of, New Jersey
3483. Eatontown, Borough of, New Jersey
3484. Edgewater, Borough of, New Jersey
3485. Edison, Township of, New Jersey
3486. Egg Harbor, Township of, New Jersey
3487. Elizabeth, City of, New Jersey
3488. Elmwood Park, Borough of, New Jersey
3489. Englewood, City of, New Jersey
3490. Essex, County of, New Jersey
3491. Evesham, Township of, New Jersey
3492. Ewing, Township of, New Jersey
3493. Fair Lawn, Borough of, New Jersey
3494. Fairview, Borough of, New Jersey
3495. Florence, Township of, New Jersey
3496. Florham Park, Borough of, New Jersey
3497. Fort Lee, Borough of, New Jersey
3498. Franklin Lakes, Borough of, New Jersey
3499. Franklin, Township of, New Jersey
3500. Freehold, Borough of, New Jersey
3501. Freehold, Township of, New Jersey
3502. Galloway, Township of, New Jersey
3503. Garfield, City of, New Jersey
3504. Glassboro, Borough of, New Jersey
3505. Glen Rock, Borough of, New Jersey
3506. Gloucester City, City of, New Jersey
3507. Gloucester, County of, New Jersey
3508. Gloucester, Township of, New Jersey
3509. Guttenberg, Town of, New Jersey
3510. Hackensack, City of, New Jersey
3511. Haddon, Township of, New Jersey
3512. Haddonfield, Borough of, New Jersey
3513. Hamilton, Township of, New Jersey

3514. Hammonton, Town of, New Jersey
3515. Hanover, Township of, New Jersey
3516. Harrison, Town of, New Jersey
3517. Harrison, Township of, New Jersey
3518. Hasbrouck Heights, Borough of, New Jersey
3519. Hawthorne, Borough of, New Jersey
3520. Hazlet, Township of, New Jersey
3521. Highland Park, Borough of, New Jersey
3522. Hillsborough, Township of, New Jersey
3523. Hillsdale, Borough of, New Jersey
3524. Hillside, Township of, New Jersey
3525. Hoboken, City of, New Jersey
3526. Holmdel, Township of, New Jersey
3527. Hopatcong, Borough of, New Jersey
3528. Hopewell, Township of, New Jersey
3529. Howell, Township of, New Jersey
3530. Hudson, County of, New Jersey
3531. Hunterdon, County of, New Jersey
3532. Irvington, Township of, New Jersey
3533. Jackson, Township of, New Jersey
3534. Jefferson, Township of, New Jersey
3535. Jersey City, City of, New Jersey
3536. Kearny, Town of, New Jersey
3537. Lacey, Township of, New Jersey
3538. Lakewood, Township of, New Jersey
3539. Lawrence, Township of, New Jersey
3540. Lincoln Park, Borough of, New Jersey
3541. Linden, City of, New Jersey
3542. Lindenwold, Borough of, New Jersey
3543. Little Egg Harbor, Township of, New Jersey
3544. Little Falls, Township of, New Jersey
3545. Little Ferry, Borough of, New Jersey
3546. Livingston, Township of, New Jersey
3547. Lodi, Borough of, New Jersey
3548. Long Branch, City of, New Jersey
3549. Lower, Township of, New Jersey
3550. Lumberton, Township of, New Jersey
3551. Lyndhurst, Township of, New Jersey
3552. Madison, Borough of, New Jersey
3553. Mahwah, Township of, New Jersey
3554. Manalapan, Township of, New Jersey
3555. Manchester, Township of, New Jersey
3556. Mantua, Township of, New Jersey
3557. Manville, Borough of, New Jersey
3558. Maple Shade, Township of, New Jersey
3559. Maplewood, Township of, New Jersey
3560. Marlboro, Township of, New Jersey
3561. Medford, Township of, New Jersey
3562. Mercer, County of, New Jersey
3563. Metuchen, Borough of, New Jersey
3564. Middle, Township of, New Jersey

3565. Middlesex, Borough of, New Jersey
3566. Middlesex, County of, New Jersey
3567. Middletown, Township of, New Jersey
3568. Millburn, Township of, New Jersey
3569. Millstone, Township of, New Jersey
3570. Millville, City of, New Jersey
3571. Monmouth, County of, New Jersey
3572. Monroe, Township of, New Jersey
3573. Montclair, Township of, New Jersey
3574. Montgomery, Township of, New Jersey
3575. Montville, Township of, New Jersey
3576. Moorestown, Township of, New Jersey
3577. Morris, County of, New Jersey
3578. Morris, Township of, New Jersey
3579. Morristown, Town of, New Jersey
3580. Mount Laurel, Township of, New Jersey
3581. Mount Olive, Township of, New Jersey
3582. Neptune, Township of, New Jersey
3583. New Brunswick, City of, New Jersey
3584. New Milford, Borough of, New Jersey
3585. New Providence, Borough of, New Jersey
3586. Newark, City of, New Jersey
3587. North Arlington, Borough of, New Jersey
3588. North Bergen, Township of, New Jersey
3589. North Brunswick, Township of, New Jersey
3590. North Plainfield, Borough of, New Jersey
3591. Nutley, Township of, New Jersey
3592. Oakland, Borough of, New Jersey
3593. Ocean City, City of, New Jersey
3594. Ocean, County of, New Jersey
3595. Ocean, Township of, New Jersey
3596. Old Bridge, Township of, New Jersey
3597. Palisades Park, Borough of, New Jersey
3598. Paramus, Borough of, New Jersey
3599. Parsippany-Troy Hills, Township of, New Jersey
3600. Passaic, City of, New Jersey
3601. Passaic, County of, New Jersey
3602. Paterson, City of, New Jersey
3603. Pemberton, Township of, New Jersey
3604. Pennsauken, Township of, New Jersey
3605. Pennsville, Township of, New Jersey
3606. Pequannock, Township of, New Jersey
3607. Perth Amboy, City of, New Jersey
3608. Phillipsburg, Town of, New Jersey
3609. Pine Hill, Borough of, New Jersey
3610. Piscataway, Township of, New Jersey
3611. Plainfield, City of, New Jersey
3612. Plainsboro, Township of, New Jersey
3613. Pleasantville, City of, New Jersey
3614. Point Pleasant, Borough of, New Jersey
3615. Pompton Lakes, Borough of, New Jersey

3616. Princeton, New Jersey
3617. Rahway, City of, New Jersey
3618. Ramsey, Borough of, New Jersey
3619. Randolph, Township of, New Jersey
3620. Raritan, Township of, New Jersey
3621. Readington, Township of, New Jersey
3622. Red Bank, Borough of, New Jersey
3623. Ridgefield, Borough of, New Jersey
3624. Ridgefield Park, Village of, New Jersey
3625. Ridgewood, Village of, New Jersey
3626. Ringwood, Borough of, New Jersey
3627. River Edge, Borough of, New Jersey
3628. Robbinsville, Township of, New Jersey
3629. Rockaway, Township of, New Jersey
3630. Roselle, Borough of, New Jersey
3631. Roselle Park, Borough of, New Jersey
3632. Roxbury, Township of, New Jersey
3633. Rutherford, Borough of, New Jersey
3634. Saddle Brook, Township of, New Jersey
3635. Salem, County of, New Jersey
3636. Sayreville, Borough of, New Jersey
3637. Scotch Plains, Township of, New Jersey
3638. Secaucus, Town of, New Jersey
3639. Somers Point, City of, New Jersey
3640. Somerset, County of, New Jersey
3641. Somerville, Borough of, New Jersey
3642. South Brunswick, Township of, New Jersey
3643. South Orange Village, Township of, New Jersey
3644. South Plainfield, Borough of, New Jersey
3645. South River, Borough of, New Jersey
3646. Southampton, Township of, New Jersey
3647. Sparta, Township of, New Jersey
3648. Springfield, Township of, New Jersey
3649. Stafford, Township of, New Jersey
3650. Summit, City of, New Jersey
3651. Sussex, County of, New Jersey
3652. Teaneck, Township of, New Jersey
3653. Tenaflly, Borough of, New Jersey
3654. Tinton Falls, Borough of, New Jersey
3655. Toms River, Township of, New Jersey
3656. Totowa, Borough of, New Jersey
3657. Trenton, City of, New Jersey
3658. Union City, City of, New Jersey
3659. Union, County of, New Jersey
3660. Union, Township of, New Jersey
3661. Upper, Township of, New Jersey
3662. Vernon, Township of, New Jersey
3663. Verona, Township of, New Jersey
3664. Vineland, City of, New Jersey
3665. Voorhees, Township of, New Jersey
3666. Waldwick, Borough of, New Jersey

3667. Wall, Township of, New Jersey
3668. Wallington, Borough of, New Jersey
3669. Wanaque, Borough of, New Jersey
3670. Wantage, Township of, New Jersey
3671. Warren, County of, New Jersey
3672. Warren, Township of, New Jersey
3673. Washington, Township of, New Jersey
3674. Waterford, Township of, New Jersey
3675. Wayne, Township of, New Jersey
3676. Weehawken, Township of, New Jersey
3677. West Caldwell, Township of, New Jersey
3678. West Deptford, Township of, New Jersey
3679. West Milford, Township of, New Jersey
3680. West New York, Town of, New Jersey
3681. West Orange, Township of, New Jersey
3682. West Windsor, Township of, New Jersey
3683. Westfield, Town of, New Jersey
3684. Westwood, Borough of, New Jersey
3685. Willingboro, Township of, New Jersey
3686. Winslow, Township of, New Jersey
3687. Woodbridge, Township of, New Jersey
3688. Woodland Park, Borough of, New Jersey
3689. Woolwich, Township of, New Jersey
3690. Wyckoff, Township of, New Jersey
3691. Albany, City of, New York
3692. Albany, County of, New York
3693. Allegany, County of, New York
3694. Amherst, Town of, New York
3695. Amsterdam, City of, New York
3696. Arcadia, Town of, New York
3697. Auburn, City of, New York
3698. Aurora, Town of, New York
3699. Babylon, Town of, New York
3700. Babylon, Village of, New York
3701. Ballston, Town of, New York
3702. Batavia, City of, New York
3703. Bath, Town of, New York
3704. Beacon, City of, New York
3705. Bedford, Town of, New York
3706. Beekman, Town of, New York
3707. Bethlehem, Town of, New York
3708. Binghamton, City of, New York
3709. Blooming Grove, Town of, New York
3710. Brighton, Town of, New York
3711. Bronx, County of, New York
3712. Brookhaven, Town of, New York
3713. Broome, County of, New York
3714. Brunswick, Town of, New York
3715. Buffalo, City of, New York
3716. Camillus, Town of, New York
3717. Canandaigua, City of, New York

3718. Canandaigua, Town of, New York
3719. Canton, Town of, New York
3720. Carmel, Town of, New York
3721. Catskill, Town of, New York
3722. Cattaraugus, County of, New York
3723. Cayuga, County of, New York
3724. Chautauqua, County of, New York
3725. Cheektowaga, Town of, New York
3726. Chemung, County of, New York
3727. Chenango, County of, New York
3728. Chenango, Town of, New York
3729. Chester, Town of, New York
3730. Chili, Town of, New York
3731. Cicero, Town of, New York
3732. Clarence, Town of, New York
3733. Clarkstown, Town of, New York
3734. Clay, Town of, New York
3735. Clifton Park, Town of, New York
3736. Clinton, County of, New York
3737. Cohoes, City of, New York
3738. Colonie, Town of, New York
3739. Columbia, County of, New York
3740. Corning, City of, New York
3741. Cornwall, Town of, New York
3742. Cortland, City of, New York
3743. Cortland, County of, New York
3744. Cortlandt, Town of, New York
3745. De Witt, Town of, New York
3746. Delaware, County of, New York
3747. Depew, Village of, New York
3748. Dobbs Ferry, Village of, New York
3749. Dryden, Town of, New York
3750. Dunkirk, City of, New York
3751. Dutchess, County of, New York
3752. East Fishkill, Town of, New York
3753. East Greenbush, Town of, New York
3754. East Hampton, Town of, New York
3755. Eastchester, Town of, New York
3756. Elma, Town of, New York
3757. Elmira, City of, New York
3758. Endicott, Village of, New York
3759. Erie, County of, New York
3760. Essex, County of, New York
3761. Evans, Town of, New York
3762. Fallsburg, Town of, New York
3763. Farmington, Town of, New York
3764. Fishkill, Town of, New York
3765. Floral Park, Village of, New York
3766. Franklin, County of, New York
3767. Fredonia, Village of, New York
3768. Freeport, Village of, New York

3769. Fulton, City of, New York
3770. Fulton, County of, New York
3771. Garden City, Village of, New York
3772. Gates, Town of, New York
3773. Geddes, Town of, New York
3774. Genesee, County of, New York
3775. Geneseo, Town of, New York
3776. Geneva, City of, New York
3777. German Flatts, Town of, New York
3778. Glen Cove, City of, New York
3779. Glens Falls, City of, New York
3780. Glenville, Town of, New York
3781. Gloversville, City of, New York
3782. Goshen, Town of, New York
3783. Grand Island, Town of, New York
3784. Great Neck, Village of, New York
3785. Greece, Town of, New York
3786. Greenburgh, Town of, New York
3787. Greene, County of, New York
3788. Guilderland, Town of, New York
3789. Halfmoon, Town of, New York
3790. Hamburg, Town of, New York
3791. Harrison, Town of, New York
3792. Harrison, Village of, New York
3793. Haverstraw, Town of, New York
3794. Haverstraw, Village of, New York
3795. Hempstead, Town of, New York
3796. Hempstead, Village of, New York
3797. Henrietta, Town of, New York
3798. Herkimer, County of, New York
3799. Highlands, Town of, New York
3800. Horseheads, Town of, New York
3801. Huntington, Town of, New York
3802. Hyde Park, Town of, New York
3803. Irondequoit, Town of, New York
3804. Islip, Town of, New York
3805. Ithaca, City of, New York
3806. Ithaca, Town of, New York
3807. Jamestown, City of, New York
3808. Jefferson, County of, New York
3809. Johnson City, Village of, New York
3810. Kenmore, Village of, New York
3811. Kent, Town of, New York
3812. Kings, County of, New York
3813. Kingsbury, Town of, New York
3814. Kingston, City of, New York
3815. Kirkland, Town of, New York
3816. Kiryas Joel, Village of, New York
3817. La Grange, Town of, New York
3818. Lackawanna, City of, New York
3819. Lake Grove, Village of, New York

3820. Lancaster, Town of, New York
3821. Lancaster, Village of, New York
3822. Lansing, Town of, New York
3823. Le Ray, Town of, New York
3824. Lewis, County of, New York
3825. Lewisboro, Town of, New York
3826. Lewiston, Town of, New York
3827. Lindenhurst, Village of, New York
3828. Livingston, County of, New York
3829. Lloyd, Town of, New York
3830. Lockport, City of, New York
3831. Lockport, Town of, New York
3832. Long Beach, City of, New York
3833. Lynbrook, Village of, New York
3834. Lysander, Town of, New York
3835. Madison, County of, New York
3836. Malone, Town of, New York
3837. Malta, Town of, New York
3838. Mamakating, Town of, New York
3839. Mamaroneck, Town of, New York
3840. Mamaroneck, Village of, New York
3841. Manlius, Town of, New York
3842. Massapequa Park, Village of, New York
3843. Massena, Town of, New York
3844. Massena, Village of, New York
3845. Middletown, City of, New York
3846. Milton, Town of, New York
3847. Mineola, Village of, New York
3848. Monroe, County of, New York
3849. Monroe, Town of, New York
3850. Montgomery, County of, New York
3851. Montgomery, Town of, New York
3852. Moreau, Town of, New York
3853. Mount Kisco, Village of/ Town of, New York
3854. Mount Pleasant, Town of, New York
3855. Mount Vernon, City of, New York
3856. Nassau, County of, New York
3857. New Castle, Town of, New York
3858. New Hartford, Town of, New York
3859. New Paltz, Town of, New York
3860. New Rochelle, City of, New York
3861. New Windsor, Town of, New York
3862. New York, City of, New York
3863. New York, County of, New York
3864. Newburgh, City of, New York
3865. Newburgh, Town of, New York
3866. Niagara, County of, New York
3867. Niagara Falls, City of, New York
3868. Niskayuna, Town of, New York
3869. North Castle, Town of, New York
3870. North Greenbush, Town of, New York

3871. North Hempstead, Town of, New York
3872. North Tonawanda, City of, New York
3873. Ogden, Town of, New York
3874. Ogdensburg, City of, New York
3875. Olean, City of, New York
3876. Oneida, City of, New York
3877. Oneida, County of, New York
3878. Oneonta, City of, New York
3879. Onondaga, County of, New York
3880. Onondaga, Town of, New York
3881. Ontario, County of, New York
3882. Ontario, Town of, New York
3883. Orange, County of, New York
3884. Orangetown, Town of, New York
3885. Orchard Park, Town of, New York
3886. Orleans, County of, New York
3887. Ossining, Town of, New York
3888. Ossining, Village of, New York
3889. Oswego, City of, New York
3890. Oswego, County of, New York
3891. Otsego, County of, New York
3892. Owego, Town of, New York
3893. Oyster Bay, Town of, New York
3894. Palm Tree, Town of, New York
3895. Parma, Town of, New York
3896. Patchogue, Village of, New York
3897. Patterson, Town of, New York
3898. Peekskill, City of, New York
3899. Pelham, Town of, New York
3900. Penfield, Town of, New York
3901. Perinton, Town of, New York
3902. Pittsford, Town of, New York
3903. Plattekill, Town of, New York
3904. Plattsburgh, City of, New York
3905. Plattsburgh, Town of, New York
3906. Pomfret, Town of, New York
3907. Port Chester, Village of, New York
3908. Potsdam, Town of, New York
3909. Poughkeepsie, City of, New York
3910. Poughkeepsie, Town of, New York
3911. Putnam, County of, New York
3912. Putnam Valley, Town of, New York
3913. Queens, County of, New York
3914. Queensbury, Town of, New York
3915. Ramapo, Town of, New York
3916. Red Hook, Town of, New York
3917. Rensselaer, County of, New York
3918. Richmond, County of, New York
3919. Riverhead, Town of, New York
3920. Rochester, City of, New York
3921. Rockland, County of, New York

3922. Rockville Centre, Village of, New York
3923. Rome, City of, New York
3924. Rotterdam, Town of, New York
3925. Rye, City of, New York
3926. Rye, Town of, New York
3927. Salina, Town of, New York
3928. Saratoga, County of, New York
3929. Saratoga Springs, City of, New York
3930. Saugerties, Town of, New York
3931. Scarsdale, Village of/ Scarsdale, Town of, New York
3932. Schenectady, City of, New York
3933. Schenectady, County of, New York
3934. Schodack, Town of, New York
3935. Schoharie, County of, New York
3936. Schuyler, County of, New York
3937. Seneca, County of, New York
3938. Shawangunk, Town of, New York
3939. Sleepy Hollow, Village of, New York
3940. Smithtown, Town of, New York
3941. Somers, Town of, New York
3942. Southampton, Town of, New York
3943. Southeast, Town of, New York
3944. Southold, Town of, New York
3945. Spring Valley, Village of, New York
3946. St. Lawrence, County of, New York
3947. Steuben, County of, New York
3948. Stony Point, Town of, New York
3949. Suffern, Village of, New York
3950. Suffolk, County of, New York
3951. Sullivan, County of, New York
3952. Sullivan, Town of, New York
3953. Sweden, Town of, New York
3954. Syracuse, City of, New York
3955. Tarrytown, Village of, New York
3956. Thompson, Town of, New York
3957. Tioga, County of, New York
3958. Tompkins, County of, New York
3959. Tonawanda, City of, New York
3960. Tonawanda, Town of, New York
3961. Troy, City of, New York
3962. Ulster, County of, New York
3963. Ulster, Town of, New York
3964. Union, Town of, New York
3965. Utica, City of, New York
3966. Valley Stream, Village of, New York
3967. Van Buren, Town of, New York
3968. Vestal, Town of, New York
3969. Victor, Town of, New York
3970. Wallkill, Town of, New York
3971. Wappinger, Town of, New York
3972. Warren, County of, New York

3973. Warwick, Town of, New York
3974. Washington, County of, New York
3975. Watertown, City of, New York
3976. Wawarsing, Town of, New York
3977. Wayne, County of, New York
3978. Webster, Town of, New York
3979. West Haverstraw, Village of, New York
3980. West Seneca, Town of, New York
3981. Westbury, Village of, New York
3982. Westchester, County of, New York
3983. Wheatfield, Town of, New York
3984. White Plains, City of, New York
3985. Whitestown, Town of, New York
3986. Wilton, Town of, New York
3987. Woodbury, Town of, New York
3988. Woodbury, Village of, New York
3989. Wyoming, County of, New York
3990. Yates, County of, New York
3991. Yonkers, City of, New York
3992. Yorktown, Town of, New York
3993. Alamance, County of, North Carolina
3994. Albemarle, City of, North Carolina
3995. Alexander, County of, North Carolina
3996. Alleghany, County of, North Carolina
3997. Anson, County of, North Carolina
3998. Apex, Town of, North Carolina
3999. Archdale, City of, North Carolina
4000. Ashe, County of, North Carolina
4001. Asheboro, City of, North Carolina
4002. Asheville, City of, North Carolina
4003. Avery, County of, North Carolina
4004. Beaufort, County of, North Carolina
4005. Belmont, City of, North Carolina
4006. Bertie, County of, North Carolina
4007. Bladen, County of, North Carolina
4008. Boone, Town of, North Carolina
4009. Brunswick, County of, North Carolina
4010. Buncombe, County of, North Carolina
4011. Burke, County of, North Carolina
4012. Burlington, City of, North Carolina
4013. Cabarrus, County of, North Carolina
4014. Caldwell, County of, North Carolina
4015. Camden, County of, North Carolina
4016. Carrboro, Town of, North Carolina
4017. Carteret, County of, North Carolina
4018. Cary, Town of, North Carolina
4019. Caswell, County of, North Carolina
4020. Catawba, County of, North Carolina
4021. Chapel Hill, Town of, North Carolina
4022. Charlotte, City of, North Carolina
4023. Chatham, County of, North Carolina

4024. Cherokee, County of, North Carolina
4025. Chowan, County of, North Carolina
4026. Clay, County of, North Carolina
4027. Clayton, Town of, North Carolina
4028. Clemmons, Village of, North Carolina
4029. Cleveland, County of, North Carolina
4030. Columbus, County of, North Carolina
4031. Concord, City of, North Carolina
4032. Cornelius, Town of, North Carolina
4033. Craven, County of, North Carolina
4034. Cumberland, County of, North Carolina
4035. Currituck, County of, North Carolina
4036. Dare, County of, North Carolina
4037. Davidson, County of, North Carolina
4038. Davidson, Town of, North Carolina
4039. Davie, County of, North Carolina
4040. Duplin, County of, North Carolina
4041. Durham, City of, North Carolina
4042. Durham, County of, North Carolina
4043. Eden, City of, North Carolina
4044. Edgecombe, County of, North Carolina
4045. Elizabeth City, City of, North Carolina
4046. Elon, Town of, North Carolina
4047. Fayetteville, City of, North Carolina
4048. Forsyth, County of, North Carolina
4049. Franklin, County of, North Carolina
4050. Fuquay-Varina, Town of, North Carolina
4051. Garner, Town of, North Carolina
4052. Gaston, County of, North Carolina
4053. Gastonia, City of, North Carolina
4054. Gates, County of, North Carolina
4055. Goldsboro, City of, North Carolina
4056. Graham, City of, North Carolina
4057. Granville, County of, North Carolina
4058. Greene, County of, North Carolina
4059. Greensboro, City of, North Carolina
4060. Greenville, City of, North Carolina
4061. Guilford, County of, North Carolina
4062. Halifax, County of, North Carolina
4063. Harnett, County of, North Carolina
4064. Harrisburg, Town of, North Carolina
4065. Havelock, City of, North Carolina
4066. Haywood, County of, North Carolina
4067. Henderson, City of, North Carolina
4068. Henderson, County of, North Carolina
4069. Hendersonville, City of, North Carolina
4070. Hertford, County of, North Carolina
4071. Hickory, City of, North Carolina
4072. High Point, City of, North Carolina
4073. Hoke, County of, North Carolina
4074. Holly Springs, Town of, North Carolina

4075. Hope Mills, Town of, North Carolina
4076. Huntersville, Town of, North Carolina
4077. Indian Trail, Town of, North Carolina
4078. Iredell, County of, North Carolina
4079. Jackson, County of, North Carolina
4080. Jacksonville, City of, North Carolina
4081. Johnston, County of, North Carolina
4082. Kannapolis, City of, North Carolina
4083. Kernersville, Town of, North Carolina
4084. Kings Mountain, City of, North Carolina
4085. Kinston, City of, North Carolina
4086. Knightdale, Town of, North Carolina
4087. Laurinburg, City of, North Carolina
4088. Lee, County of, North Carolina
4089. Leland, Town of, North Carolina
4090. Lenoir, City of, North Carolina
4091. Lenoir, County of, North Carolina
4092. Lewisville, Town of, North Carolina
4093. Lexington, City of, North Carolina
4094. Lincoln, County of, North Carolina
4095. Lincolnton, City of, North Carolina
4096. Lumberton, City of, North Carolina
4097. Macon, County of, North Carolina
4098. Madison, County of, North Carolina
4099. Martin, County of, North Carolina
4100. Matthews, Town of, North Carolina
4101. McDowell, County of, North Carolina
4102. Mebane, City of, North Carolina
4103. Mecklenburg, County of, North Carolina
4104. Mint Hill, Town of, North Carolina
4105. Mitchell, County of, North Carolina
4106. Monroe, City of, North Carolina
4107. Montgomery, County of, North Carolina
4108. Moore, County of, North Carolina
4109. Mooresville, Town of, North Carolina
4110. Morganton, City of, North Carolina
4111. Morrisville, Town of, North Carolina
4112. Mount Airy, City of, North Carolina
4113. Mount Holly, City of, North Carolina
4114. Nash, County of, North Carolina
4115. New Bern, City of, North Carolina
4116. New Hanover, County of, North Carolina
4117. Newton, City of, North Carolina
4118. Northampton, County of, North Carolina
4119. Onslow, County of, North Carolina
4120. Orange, County of, North Carolina
4121. Pamlico, County of, North Carolina
4122. Pasquotank, County of, North Carolina
4123. Pender, County of, North Carolina
4124. Perquimans, County of, North Carolina
4125. Person, County of, North Carolina

4126. Pinehurst, Village of, North Carolina
4127. Pitt, County of, North Carolina
4128. Polk, County of, North Carolina
4129. Raleigh, City of, North Carolina
4130. Randolph, County of, North Carolina
4131. Reidsville, City of, North Carolina
4132. Richmond, County of, North Carolina
4133. Roanoke Rapids, City of, North Carolina
4134. Robeson, County of, North Carolina
4135. Rockingham, County of, North Carolina
4136. Rocky Mount, City of, North Carolina
4137. Rowan, County of, North Carolina
4138. Rutherford, County of, North Carolina
4139. Salisbury, City of, North Carolina
4140. Sampson, County of, North Carolina
4141. Sanford, City of, North Carolina
4142. Scotland, County of, North Carolina
4143. Shelby, City of, North Carolina
4144. Smithfield, Town of, North Carolina
4145. Southern Pines, Town of, North Carolina
4146. Spring Lake, Town of, North Carolina
4147. Stallings, Town of, North Carolina
4148. Stanly, County of, North Carolina
4149. Statesville, City of, North Carolina
4150. Stokes, County of, North Carolina
4151. Summerfield, Town of, North Carolina
4152. Surry, County of, North Carolina
4153. Swain, County of, North Carolina
4154. Tarboro, Town of, North Carolina
4155. Thomasville, City of, North Carolina
4156. Transylvania, County of, North Carolina
4157. Union, County of, North Carolina
4158. Vance, County of, North Carolina
4159. Wake, County of, North Carolina
4160. Wake Forest, Town of, North Carolina
4161. Warren, County of, North Carolina
4162. Washington, County of, North Carolina
4163. Watauga, County of, North Carolina
4164. Waxhaw, Town of, North Carolina
4165. Wayne, County of, North Carolina
4166. Waynesville, Town of, North Carolina
4167. Weddington, Town of, North Carolina
4168. Wilkes, County of, North Carolina
4169. Wilmington, City of, North Carolina
4170. Wilson, City of, North Carolina
4171. Wilson, County of, North Carolina
4172. Winston-Salem, City of, North Carolina
4173. Yadkin, County of, North Carolina
4174. Yancey, County of, North Carolina
4175. Barnes, County of, North Dakota
4176. Bismarck, City of, North Dakota

4177. Burleigh, County of, North Dakota
4178. Cass, County of, North Dakota
4179. Dickinson, City of, North Dakota
4180. Fargo, City of, North Dakota
4181. Grand Forks, City of, North Dakota
4182. Grand Forks, County of, North Dakota
4183. Jamestown, City of, North Dakota
4184. Mandan, City of, North Dakota
4185. McKenzie, County of, North Dakota
4186. Minot, City of, North Dakota
4187. Morton, County of, North Dakota
4188. Mountrail, County of, North Dakota
4189. Ramsey, County of, North Dakota
4190. Richland, County of, North Dakota
4191. Rolette, County of, North Dakota
4192. Stark, County of, North Dakota
4193. Stutsman, County of, North Dakota
4194. Walsh, County of, North Dakota
4195. Ward, County of, North Dakota
4196. West Fargo, City of, North Dakota
4197. Williams, County of, North Dakota
4198. Williston, City of, North Dakota
4199. Adams, County of, Ohio
4200. Akron, City of, Ohio
4201. Allen, County of, Ohio
4202. Alliance, City of, Ohio
4203. American, Township of, Ohio
4204. Amherst, City of, Ohio
4205. Anderson, Township of, Ohio
4206. Ashland, City of, Ohio
4207. Ashland, County of, Ohio
4208. Ashtabula, City of, Ohio
4209. Ashtabula, County of, Ohio
4210. Ashtabula, Township of, Ohio
4211. Athens, City of, Ohio
4212. Athens, County of, Ohio
4213. Athens, Township of, Ohio
4214. Auglaize, County of, Ohio
4215. Aurora, City of, Ohio
4216. Austintown, Township of, Ohio
4217. Avon, City of, Ohio
4218. Avon Lake, City of, Ohio
4219. Bainbridge, Township of, Ohio
4220. Barberton, City of, Ohio
4221. Batavia, Township of, Ohio
4222. Bath, Township of, Ohio
4223. Bay, Village of, City of, Ohio
4224. Beachwood, City of, Ohio
4225. Beaver Creek, City of, Ohio
4226. Beaver Creek, Township of, Ohio
4227. Bedford, City of, Ohio

4228. Bedford Heights, City of, Ohio
4229. Bellefontaine, City of, Ohio
4230. Belmont, County of, Ohio
4231. Berea, City of, Ohio
4232. Bethel, Township of, Ohio
4233. Bexley, City of, Ohio
4234. Blue Ash, City of, Ohio
4235. Boardman, Township of, Ohio
4236. Bowling Green, City of, Ohio
4237. Brecksville, City of, Ohio
4238. Brimfield, Township of, Ohio
4239. Broadview Heights, City of, Ohio
4240. Brook Park, City of, Ohio
4241. Brooklyn, City of, Ohio
4242. Brown, County of, Ohio
4243. Brunswick, City of, Ohio
4244. Brunswick Hills, Township of, Ohio
4245. Bucyrus, City of, Ohio
4246. Butler, County of, Ohio
4247. Cambridge, City of, Ohio
4248. Cambridge, Township of, Ohio
4249. Canfield, Township of, Ohio
4250. Canton, City of, Ohio
4251. Canton, Township of, Ohio
4252. Carroll, County of, Ohio
4253. Celina, City of, Ohio
4254. Centerville, City of, Ohio
4255. Champaign, County of, Ohio
4256. Chester, Township of, Ohio
4257. Chillicothe, City of, Ohio
4258. Chippewa, Township of, Ohio
4259. Cincinnati, City of, Ohio
4260. Circleville, City of, Ohio
4261. Clark, County of, Ohio
4262. Clayton, City of, Ohio
4263. Clear Creek, Township of, Ohio
4264. Clermont, County of, Ohio
4265. Cleveland, City of, Ohio
4266. Cleveland Heights, City of, Ohio
4267. Clinton, County of, Ohio
4268. Clinton, Township of, Ohio
4269. Colerain, Township of, Ohio
4270. Columbiana, County of, Ohio
4271. Columbus, City of, Ohio
4272. Concord, Township of, Ohio
4273. Conneaut, City of, Ohio
4274. Copley, Township of, Ohio
4275. Coshocton, City of, Ohio
4276. Coshocton, County of, Ohio
4277. Coventry, Township of, Ohio
4278. Crawford, County of, Ohio

4279. Cuyahoga, County of, Ohio
4280. Cuyahoga Falls, City of, Ohio
4281. Darke, County of, Ohio
4282. Dayton, City of, Ohio
4283. Deerfield, Township of, Ohio
4284. Defiance, City of, Ohio
4285. Defiance, County of, Ohio
4286. Defiance, Township of, Ohio
4287. Delaware, City of, Ohio
4288. Delaware City, Township of, Ohio
4289. Delaware, County of, Ohio
4290. Delhi, Township of, Ohio
4291. Dover, City of, Ohio
4292. Dublin, City of, Ohio
4293. Duchouquet, Township of, Ohio
4294. East Cleveland, City of, Ohio
4295. East Liverpool, City of, Ohio
4296. Eastlake, City of, Ohio
4297. Elyria, City of, Ohio
4298. Englewood, City of, Ohio
4299. Erie, County of, Ohio
4300. Etna, Township of, Ohio
4301. Euclid, City of, Ohio
4302. Fairborn, City of, Ohio
4303. Fairfield, City of, Ohio
4304. Fairfield, County of, Ohio
4305. Fairfield, Township of, Ohio
4306. Fairview Park, City of, Ohio
4307. Falls, Township of, Ohio
4308. Fayette, County of, Ohio
4309. Findlay, City of, Ohio
4310. Forest Park, City of, Ohio
4311. Fostoria, City of, Ohio
4312. Franklin, City of, Ohio
4313. Franklin, County of, Ohio
4314. Franklin, Township of, Ohio
4315. Fremont, City of, Ohio
4316. Fulton, County of, Ohio
4317. Gahanna, City of, Ohio
4318. Gallia, County of, Ohio
4319. Garfield Heights, City of, Ohio
4320. Geauga, County of, Ohio
4321. Geneva, Township of, Ohio
4322. Genoa, Township of, Ohio
4323. Goshen, Township of, Ohio
4324. Granville, Township of, Ohio
4325. Green, City of, Ohio
4326. Green, Township of, Ohio
4327. Greene, County of, Ohio
4328. Greenville, City of, Ohio
4329. Greenville, Township of, Ohio

4330. Grove City, City of, Ohio
4331. Guernsey, County of, Ohio
4332. Hamilton, City of, Ohio
4333. Hamilton, County of, Ohio
4334. Hamilton, Township of, Ohio
4335. Hancock, County of, Ohio
4336. Hardin, County of, Ohio
4337. Harrison, City of, Ohio
4338. Harrison, County of, Ohio
4339. Harrison, Township of, Ohio
4340. Heath, City of, Ohio
4341. Henry, County of, Ohio
4342. Highland, County of, Ohio
4343. Hilliard, City of, Ohio
4344. Hocking, County of, Ohio
4345. Holmes, County of, Ohio
4346. Howland, Township of, Ohio
4347. Hubbard, Township of, Ohio
4348. Huber Heights, City of, Ohio
4349. Hudson, City of, Ohio
4350. Huron, County of, Ohio
4351. Huron, Township of, Ohio
4352. Ironton, City of, Ohio
4353. Jackson, County of, Ohio
4354. Jackson, Township of, Ohio
4355. Jefferson, County of, Ohio
4356. Jefferson, Township of, Ohio
4357. Kent, City of, Ohio
4358. Kettering, City of, Ohio
4359. Knox, County of, Ohio
4360. Lake, County of, Ohio
4361. Lake, Township of, Ohio
4362. Lakewood, City of, Ohio
4363. Lancaster, City of, Ohio
4364. Lancaster City, Township of, Ohio
4365. Lawrence, County of, Ohio
4366. Lawrence, Township of, Ohio
4367. Lebanon, City of, Ohio
4368. Lemon, Township of, Ohio
4369. Liberty, Township of, Ohio
4370. Licking, County of, Ohio
4371. Lima, City of, Ohio
4372. Logan, County of, Ohio
4373. London, City of, Ohio
4374. Lorain, City of, Ohio
4375. Lorain, County of, Ohio
4376. Loveland, City of, Ohio
4377. Lucas, County of, Ohio
4378. Lyndhurst, City of, Ohio
4379. Macedonia, City of, Ohio
4380. Mad River, Township of, Ohio

4381. Madison, County of, Ohio
4382. Madison, Township of, Ohio
4383. Mahoning, County of, Ohio
4384. Mansfield, City of, Ohio
4385. Maple Heights, City of, Ohio
4386. Marietta, City of, Ohio
4387. Marion, City of, Ohio
4388. Marion, County of, Ohio
4389. Marion, Township of, Ohio
4390. Marysville, City of, Ohio
4391. Mason, City of, Ohio
4392. Massillon, City of, Ohio
4393. Maumee, City of, Ohio
4394. Mayfield Heights, City of, Ohio
4395. Medina, City of, Ohio
4396. Medina City, Township of, Ohio
4397. Medina, County of, Ohio
4398. Meigs, County of, Ohio
4399. Mentor, City of, Ohio
4400. Mercer, County of, Ohio
4401. Miami, County of, Ohio
4402. Miami, Township of, Ohio
4403. Miamisburg, City of, Ohio
4404. Middleburg Heights, City of, Ohio
4405. Middletown, City of, Ohio
4406. Mifflin, Township of, Ohio
4407. Monclova, Township of, Ohio
4408. Monroe, City of, Ohio
4409. Monroe, County of, Ohio
4410. Monroe, Township of, Ohio
4411. Montgomery, City of, Ohio
4412. Montgomery, County of, Ohio
4413. Montville, Township of, Ohio
4414. Moorefield, Township of, Ohio
4415. Morgan, County of, Ohio
4416. Morrow, County of, Ohio
4417. Mount Vernon, City of, Ohio
4418. Muskingum, County of, Ohio
4419. New Albany, City of, Ohio
4420. New Franklin, City of, Ohio
4421. New Philadelphia, City of, Ohio
4422. Newark, City of, Ohio
4423. Niles, City of, Ohio
4424. Noble, County of, Ohio
4425. North Canton, City of, Ohio
4426. North Olmsted, City of, Ohio
4427. North Ridgeville, City of, Ohio
4428. North Royalton, City of, Ohio
4429. Norton, City of, Ohio
4430. Norwalk, City of, Ohio
4431. Norwich, Township of, Ohio

4432. Norwood, City of, Ohio
4433. Olmsted, Township of, Ohio
4434. Orange, Township of, Ohio
4435. Oregon, City of, Ohio
4436. Ottawa, County of, Ohio
4437. Oxford, City of, Ohio
4438. Oxford, Township of, Ohio
4439. Painesville, City of, Ohio
4440. Painesville, Township of, Ohio
4441. Paris, Township of, Ohio
4442. Parma, City of, Ohio
4443. Parma Heights, City of, Ohio
4444. Pataskala, City of, Ohio
4445. Paulding, County of, Ohio
4446. Pease, Township of, Ohio
4447. Perkins, Township of, Ohio
4448. Perry, County of, Ohio
4449. Perry, Township of, Ohio
4450. Perrysburg, City of, Ohio
4451. Perrysburg, Township of, Ohio
4452. Pickaway, County of, Ohio
4453. Pickerington, City of, Ohio
4454. Pierce, Township of, Ohio
4455. Pike, County of, Ohio
4456. Piqua, City of, Ohio
4457. Plain, Township of, Ohio
4458. Pleasant, Township of, Ohio
4459. Poland, Township of, Ohio
4460. Portage, County of, Ohio
4461. Portsmouth, City of, Ohio
4462. Powell, City of, Ohio
4463. Prairie, Township of, Ohio
4464. Preble, County of, Ohio
4465. Putnam, County of, Ohio
4466. Ravenna, City of, Ohio
4467. Reading, City of, Ohio
4468. Reynoldsburg, City of, Ohio
4469. Richland, County of, Ohio
4470. Richland, Township of, Ohio
4471. Richmond Heights, City of, Ohio
4472. Riverside, City of, Ohio
4473. Rocky River, City of, Ohio
4474. Ross, County of, Ohio
4475. Sagamore Hills, Township of, Ohio
4476. Salem, City of, Ohio
4477. Sandusky, City of, Ohio
4478. Sandusky, County of, Ohio
4479. Scioto, County of, Ohio
4480. Scioto, Township of, Ohio
4481. Seneca, County of, Ohio
4482. Seven Hills, City of, Ohio

4483. Shaker Heights, City of, Ohio
4484. Sharon, Township of, Ohio
4485. Sharonville, City of, Ohio
4486. Shawnee, Township of, Ohio
4487. Shelby, County of, Ohio
4488. Sidney, City of, Ohio
4489. Solon, City of, Ohio
4490. South Euclid, City of, Ohio
4491. Springboro, City of, Ohio
4492. Springdale, City of, Ohio
4493. Springfield, City of, Ohio
4494. Springfield, Township of, Ohio
4495. St. Marys, Township of, Ohio
4496. Stark, County of, Ohio
4497. Steubenville, City of, Ohio
4498. Stow, City of, Ohio
4499. Streetsboro, City of, Ohio
4500. Strongsville, City of, Ohio
4501. Struthers, City of, Ohio
4502. Summit, County of, Ohio
4503. Sycamore, Township of, Ohio
4504. Sylvania, City of, Ohio
4505. Sylvania, Township of, Ohio
4506. Symmes, Township of, Ohio
4507. Tallmadge, City of, Ohio
4508. Tiffin, City of, Ohio
4509. Tipp City, City of, Ohio
4510. Toledo, City of, Ohio
4511. Trenton, City of, Ohio
4512. Trotwood, City of, Ohio
4513. Troy, City of, Ohio
4514. Trumbull, County of, Ohio
4515. Truro, Township of, Ohio
4516. Turtlecreek, Township of, Ohio
4517. Tuscarawas, County of, Ohio
4518. Twinsburg, City of, Ohio
4519. Union, County of, Ohio
4520. Union, Township of, Ohio
4521. University Heights, City of, Ohio
4522. Upper Arlington, City of, Ohio
4523. Upper, Township of, Ohio
4524. Urbana, City of, Ohio
4525. Urbana, Township of, Ohio
4526. Van Wert, City of, Ohio
4527. Van Wert, County of, Ohio
4528. Vandalia, City of, Ohio
4529. Vermilion, City of, Ohio
4530. Vinton, County of, Ohio
4531. Violet, Township of, Ohio
4532. Wadsworth, City of, Ohio
4533. Warren, City of, Ohio

4534. Warren, County of, Ohio
4535. Warrensville Heights, City of, Ohio
4536. Washington, County of, Ohio
4537. Washington Court House, City of, Ohio
4538. Washington, Township of, Ohio
4539. Wayne, County of, Ohio
4540. Weathersfield, Township of, Ohio
4541. West Carrollton, City of, Ohio
4542. West Chester, Township of, Ohio
4543. Westerville, City of, Ohio
4544. Westlake, City of, Ohio
4545. Whitehall, City of, Ohio
4546. Wickliffe, City of, Ohio
4547. Williams, County of, Ohio
4548. Willoughby, City of, Ohio
4549. Willowick, City of, Ohio
4550. Wilmington, City of, Ohio
4551. Wood, County of, Ohio
4552. Wooster, City of, Ohio
4553. Worthington, City of, Ohio
4554. Wyandot, County of, Ohio
4555. Xenia, City of, Ohio
4556. Youngstown, City of, Ohio
4557. Zanesville, City of, Ohio
4558. Ada, City of, Oklahoma
4559. Adair, County of, Oklahoma
4560. Altus, City of, Oklahoma
4561. Ardmore, City of, Oklahoma
4562. Atoka, County of, Oklahoma
4563. Bartlesville, City of, Oklahoma
4564. Beckham, County of, Oklahoma
4565. Bethany, City of, Oklahoma
4566. Bixby, City of, Oklahoma
4567. Broken Arrow, City of, Oklahoma
4568. Bryan, County of, Oklahoma
4569. Caddo, County of, Oklahoma
4570. Canadian, County of, Oklahoma
4571. Carter, County of, Oklahoma
4572. Cherokee, County of, Oklahoma
4573. Chickasha, City of, Oklahoma
4574. Choctaw, City of, Oklahoma
4575. Choctaw, County of, Oklahoma
4576. Claremore, City of, Oklahoma
4577. Cleveland, County of, Oklahoma
4578. Comanche, County of, Oklahoma
4579. Coweta, City of, Oklahoma
4580. Craig, County of, Oklahoma
4581. Creek, County of, Oklahoma
4582. Custer, County of, Oklahoma
4583. Del City, City of, Oklahoma
4584. Delaware, County of, Oklahoma

4585. Duncan, City of, Oklahoma
4586. Durant, City of, Oklahoma
4587. Edmond, City of, Oklahoma
4588. El Reno, City of, Oklahoma
4589. Elk City, City of, Oklahoma
4590. Enid, City of, Oklahoma
4591. Garfield, County of, Oklahoma
4592. Garvin, County of, Oklahoma
4593. Glenpool, City of, Oklahoma
4594. Grady, County of, Oklahoma
4595. Guthrie, City of, Oklahoma
4596. Guymon, City of, Oklahoma
4597. Haskell, County of, Oklahoma
4598. Hughes, County of, Oklahoma
4599. Jackson, County of, Oklahoma
4600. Jenks, City of, Oklahoma
4601. Johnston, County of, Oklahoma
4602. Kay, County of, Oklahoma
4603. Kingfisher, County of, Oklahoma
4604. Latimer, County of, Oklahoma
4605. Lawton, City of, Oklahoma
4606. Le Flore, County of, Oklahoma
4607. Lincoln, County of, Oklahoma
4608. Logan, County of, Oklahoma
4609. Love, County of, Oklahoma
4610. Marshall, County of, Oklahoma
4611. Mayes, County of, Oklahoma
4612. McAlester, City of, Oklahoma
4613. McClain, County of, Oklahoma
4614. McCurtain, County of, Oklahoma
4615. McIntosh, County of, Oklahoma
4616. Miami, City of, Oklahoma
4617. Midwest City, City of, Oklahoma
4618. Moore, City of, Oklahoma
4619. Murray, County of, Oklahoma
4620. Muskogee, City of, Oklahoma
4621. Muskogee, County of, Oklahoma
4622. Mustang, City of, Oklahoma
4623. Newcastle, City of, Oklahoma
4624. Noble, County of, Oklahoma
4625. Norman, City of, Oklahoma
4626. Nowata, County of, Oklahoma
4627. Okfuskee, County of, Oklahoma
4628. Oklahoma City, City of, Oklahoma
4629. Oklahoma, County of, Oklahoma
4630. Okmulgee, City of, Oklahoma
4631. Okmulgee, County of, Oklahoma
4632. Osage, County of, Oklahoma
4633. Ottawa, County of, Oklahoma
4634. Owasso, City of, Oklahoma
4635. Pawnee, County of, Oklahoma

4636. Payne, County of, Oklahoma
4637. Pittsburg, County of, Oklahoma
4638. Ponca City, City of, Oklahoma
4639. Pontotoc, County of, Oklahoma
4640. Pottawatomie, County of, Oklahoma
4641. Pushmataha, County of, Oklahoma
4642. Rogers, County of, Oklahoma
4643. Sand Springs, City of, Oklahoma
4644. Sapulpa, City of, Oklahoma
4645. Seminole, County of, Oklahoma
4646. Sequoyah, County of, Oklahoma
4647. Shawnee, City of, Oklahoma
4648. Stephens, County of, Oklahoma
4649. Stillwater, City of, Oklahoma
4650. Tahlequah, City of, Oklahoma
4651. Texas, County of, Oklahoma
4652. Tulsa, City of, Oklahoma
4653. Tulsa, County of, Oklahoma
4654. Wagoner, County of, Oklahoma
4655. Warr Acres, City of, Oklahoma
4656. Washington, County of, Oklahoma
4657. Washita, County of, Oklahoma
4658. Weatherford, City of, Oklahoma
4659. Woodward, City of, Oklahoma
4660. Woodward, County of, Oklahoma
4661. Yukon, City of, Oklahoma
4662. Albany, City of, Oregon
4663. Ashland, City of, Oregon
4664. Astoria, City of, Oregon
4665. Baker, County of, Oregon
4666. Beaverton, City of, Oregon
4667. Bend, City of, Oregon
4668. Benton, County of, Oregon
4669. Canby, City of, Oregon
4670. Central Point, City of, Oregon
4671. Clackamas, County of, Oregon
4672. Clatsop, County of, Oregon
4673. Columbia, County of, Oregon
4674. Coos Bay, City of, Oregon
4675. Coos, County of, Oregon
4676. Cornelius, City of, Oregon
4677. Corvallis, City of, Oregon
4678. Cottage Grove, City of, Oregon
4679. Crook, County of, Oregon
4680. Curry, County of, Oregon
4681. Dallas, City of, Oregon
4682. Deschutes, County of, Oregon
4683. Douglas, County of, Oregon
4684. Eugene, City of, Oregon
4685. Forest Grove, City of, Oregon
4686. Gladstone, City of, Oregon

4687. Grants Pass, City of, Oregon
4688. Gresham, City of, Oregon
4689. Happy Valley, City of, Oregon
4690. Hermiston, City of, Oregon
4691. Hillsboro, City of, Oregon
4692. Hood River, County of, Oregon
4693. Independence, City of, Oregon
4694. Jackson, County of, Oregon
4695. Jefferson, County of, Oregon
4696. Josephine, County of, Oregon
4697. Keizer, City of, Oregon
4698. Klamath, County of, Oregon
4699. Klamath Falls, City of, Oregon
4700. La Grande, City of, Oregon
4701. Lake Oswego, City of, Oregon
4702. Lane, County of, Oregon
4703. Lebanon, City of, Oregon
4704. Lincoln, County of, Oregon
4705. Linn, County of, Oregon
4706. Malheur, County of, Oregon
4707. Marion, County of, Oregon
4708. McMinnville, City of, Oregon
4709. Medford, City of, Oregon
4710. Milwaukie, City of, Oregon
4711. Monmouth, City of, Oregon
4712. Morrow, County of, Oregon
4713. Multnomah, County of, Oregon
4714. Newberg, City of, Oregon
4715. Newport, City of, Oregon
4716. Ontario, City of, Oregon
4717. Oregon City, City of, Oregon
4718. Pendleton, City of, Oregon
4719. Polk, County of, Oregon
4720. Portland, City of, Oregon
4721. Prineville, City of, Oregon
4722. Redmond, City of, Oregon
4723. Roseburg, City of, Oregon
4724. Salem, City of, Oregon
4725. Sandy, City of, Oregon
4726. Sherwood, City of, Oregon
4727. Silverton, City of, Oregon
4728. Springfield, City of, Oregon
4729. St. Helens, City of, Oregon
4730. The Dalles, City of, Oregon
4731. Tigard, City of, Oregon
4732. Tillamook, County of, Oregon
4733. Troutdale, City of, Oregon
4734. Tualatin, City of, Oregon
4735. Umatilla, County of, Oregon
4736. Union, County of, Oregon
4737. Wasco, County of, Oregon

4738. Washington, County of, Oregon
4739. West Linn, City of, Oregon
4740. Wilsonville, City of, Oregon
4741. Woodburn, City of, Oregon
4742. Yamhill, County of, Oregon
4743. Abington, Township of, Pennsylvania
4744. Adams, County of, Pennsylvania
4745. Adams, Township of, Pennsylvania
4746. Allegheny, County of, Pennsylvania
4747. Allentown, City of, Pennsylvania
4748. Altoona, City of, Pennsylvania
4749. Amity, Township of, Pennsylvania
4750. Antrim, Township of, Pennsylvania
4751. Armstrong, County of, Pennsylvania
4752. Aston, Township of, Pennsylvania
4753. Baldwin, Borough of, Pennsylvania
4754. Beaver, County of, Pennsylvania
4755. Bedford, County of, Pennsylvania
4756. Bensalem, Township of, Pennsylvania
4757. Berks, County of, Pennsylvania
4758. Bethel Park, Municipality of, Pennsylvania
4759. Bethlehem, City of, Pennsylvania
4760. Bethlehem, Township of, Pennsylvania
4761. Blair, County of, Pennsylvania
4762. Bloomsburg, Town of, Pennsylvania
4763. Bradford, County of, Pennsylvania
4764. Bristol, Township of, Pennsylvania
4765. Buckingham, Township of, Pennsylvania
4766. Bucks, County of, Pennsylvania
4767. Butler, City of, Pennsylvania
4768. Butler, County of, Pennsylvania
4769. Butler, Township of, Pennsylvania
4770. Caln, Township of, Pennsylvania
4771. Cambria, County of, Pennsylvania
4772. Carbon, County of, Pennsylvania
4773. Carlisle, Borough of, Pennsylvania
4774. Cecil, Township of, Pennsylvania
4775. Center, Township of, Pennsylvania
4776. Centre, County of, Pennsylvania
4777. Chambersburg, Borough of, Pennsylvania
4778. Cheltenham, Township of, Pennsylvania
4779. Chester, City of, Pennsylvania
4780. Chester, County of, Pennsylvania
4781. Chestnuthill, Township of, Pennsylvania
4782. Clarion, County of, Pennsylvania
4783. Clearfield, County of, Pennsylvania
4784. Clinton, County of, Pennsylvania
4785. Coal, Township of, Pennsylvania
4786. Coatesville, City of, Pennsylvania
4787. College, Township of, Pennsylvania
4788. Columbia, Borough of, Pennsylvania

4789. Columbia, County of, Pennsylvania
4790. Concord, Township of, Pennsylvania
4791. Coolbaugh, Township of, Pennsylvania
4792. Cranberry, Township of, Pennsylvania
4793. Crawford, County of, Pennsylvania
4794. Cumberland, County of, Pennsylvania
4795. Cumru, Township of, Pennsylvania
4796. Darby, Borough of, Pennsylvania
4797. Dauphin, County of, Pennsylvania
4798. Delaware, County of, Pennsylvania
4799. Derry, Township of, Pennsylvania
4800. Dingman, Township of, Pennsylvania
4801. Douglass, Township of, Pennsylvania
4802. Dover, Township of, Pennsylvania
4803. Doylestown, Township of, Pennsylvania
4804. Dunmore, Borough of, Pennsylvania
4805. East Cocalico, Township of, Pennsylvania
4806. East Goshen, Township of, Pennsylvania
4807. East Hempfield, Township of, Pennsylvania
4808. East Lampeter, Township of, Pennsylvania
4809. East Norriton, Township of, Pennsylvania
4810. East Pennsboro, Township of, Pennsylvania
4811. East Stroudsburg, Borough of, Pennsylvania
4812. East Whiteland, Township of, Pennsylvania
4813. Easton, City of, Pennsylvania
4814. Easttown, Township of, Pennsylvania
4815. Elizabeth, Township of, Pennsylvania
4816. Elizabethtown, Borough of, Pennsylvania
4817. Elk, County of, Pennsylvania
4818. Emmaus, Borough of, Pennsylvania
4819. Ephrata, Borough of, Pennsylvania
4820. Ephrata, Township of, Pennsylvania
4821. Erie, City of, Pennsylvania
4822. Erie, County of, Pennsylvania
4823. Exeter, Township of, Pennsylvania
4824. Fairview, Township of, Pennsylvania
4825. Falls, Township of, Pennsylvania
4826. Fayette, County of, Pennsylvania
4827. Ferguson, Township of, Pennsylvania
4828. Forks, Township of, Pennsylvania
4829. Franconia, Township of, Pennsylvania
4830. Franklin, County of, Pennsylvania
4831. Franklin Park, Borough of, Pennsylvania
4832. Fulton, County of, Pennsylvania
4833. Greene, County of, Pennsylvania
4834. Greene, Township of, Pennsylvania
4835. Greensburg, City of, Pennsylvania
4836. Guilford, Township of, Pennsylvania
4837. Hamilton, Township of, Pennsylvania
4838. Hampden, Township of, Pennsylvania
4839. Hampton, Township of, Pennsylvania

4840. Hanover, Borough of, Pennsylvania
4841. Hanover, Township of, Pennsylvania
4842. Harborcreek, Township of, Pennsylvania
4843. Harrisburg, City of, Pennsylvania
4844. Harrison, Township of, Pennsylvania
4845. Hatfield, Township of, Pennsylvania
4846. Haverford, Township of, Pennsylvania
4847. Hazleton, City of, Pennsylvania
4848. Hempfield, Township of, Pennsylvania
4849. Hermitage, City of, Pennsylvania
4850. Hilltown, Township of, Pennsylvania
4851. Hopewell, Township of, Pennsylvania
4852. Horsham, Township of, Pennsylvania
4853. Huntingdon, County of, Pennsylvania
4854. Indiana, Borough of, Pennsylvania
4855. Indiana, County of, Pennsylvania
4856. Jefferson, County of, Pennsylvania
4857. Jefferson Hills, Borough of, Pennsylvania
4858. Johnstown, City of, Pennsylvania
4859. Juniata, County of, Pennsylvania
4860. Kingston, Borough of, Pennsylvania
4861. Lackawanna, County of, Pennsylvania
4862. Lancaster, City of, Pennsylvania
4863. Lancaster, County of, Pennsylvania
4864. Lancaster, Township of, Pennsylvania
4865. Lansdale, Borough of, Pennsylvania
4866. Lansdowne, Borough of, Pennsylvania
4867. Lawrence, County of, Pennsylvania
4868. Lebanon, City of, Pennsylvania
4869. Lebanon, County of, Pennsylvania
4870. Lehigh, County of, Pennsylvania
4871. Lehigh, Township of, Pennsylvania
4872. Lehman, Township of, Pennsylvania
4873. Limerick, Township of, Pennsylvania
4874. Logan, Township of, Pennsylvania
4875. Lower Allen, Township of, Pennsylvania
4876. Lower Burrell, City of, Pennsylvania
4877. Lower Gwynedd, Township of, Pennsylvania
4878. Lower Macungie, Township of, Pennsylvania
4879. Lower Makefield, Township of, Pennsylvania
4880. Lower Merion, Township of, Pennsylvania
4881. Lower Moreland, Township of, Pennsylvania
4882. Lower Paxton, Township of, Pennsylvania
4883. Lower Pottsgrove, Township of, Pennsylvania
4884. Lower Providence, Township of, Pennsylvania
4885. Lower Salford, Township of, Pennsylvania
4886. Lower Saucon, Township of, Pennsylvania
4887. Lower Southampton, Township of, Pennsylvania
4888. Loyalsock, Township of, Pennsylvania
4889. Luzerne, County of, Pennsylvania
4890. Lycoming, County of, Pennsylvania

4891. Manchester, Township of, Pennsylvania
4892. Manheim, Township of, Pennsylvania
4893. Manor, Township of, Pennsylvania
4894. Marple, Township of, Pennsylvania
4895. McCandless, Township of, Pennsylvania
4896. McKean, County of, Pennsylvania
4897. McKeesport, City of, Pennsylvania
4898. Meadville, City of, Pennsylvania
4899. Mercer, County of, Pennsylvania
4900. Middle Smithfield, Township of, Pennsylvania
4901. Middletown, Township of, Pennsylvania
4902. Mifflin, County of, Pennsylvania
4903. Milford, Township of, Pennsylvania
4904. Millcreek, Township of, Pennsylvania
4905. Monroe, County of, Pennsylvania
4906. Monroeville, Municipality of, Pennsylvania
4907. Montgomery, County of, Pennsylvania
4908. Montgomery, Township of, Pennsylvania
4909. Montour, County of, Pennsylvania
4910. Moon, Township of, Pennsylvania
4911. Mount Joy, Township of, Pennsylvania
4912. Mount Lebanon, Township of, Pennsylvania
4913. Mount Pleasant, Township of, Pennsylvania
4914. Muhlenberg, Township of, Pennsylvania
4915. Munhall, Borough of, Pennsylvania
4916. Murrys ville, Municipality of, Pennsylvania
4917. Nanticoke, City of, Pennsylvania
4918. Nether Providence, Township of, Pennsylvania
4919. New Britain, Township of, Pennsylvania
4920. New Castle, City of, Pennsylvania
4921. New Garden, Township of, Pennsylvania
4922. New Hanover, Township of, Pennsylvania
4923. New Kensington, City of, Pennsylvania
4924. Newberry, Township of, Pennsylvania
4925. Newtown, Township of, Pennsylvania
4926. Norristown, Borough of, Pennsylvania
4927. North Fayette, Township of, Pennsylvania
4928. North Huntingdon, Township of, Pennsylvania
4929. North Lebanon, Township of, Pennsylvania
4930. North Middleton, Township of, Pennsylvania
4931. North Strabane, Township of, Pennsylvania
4932. North Union, Township of, Pennsylvania
4933. North Whitehall, Township of, Pennsylvania
4934. Northampton, County of, Pennsylvania
4935. Northampton, Township of, Pennsylvania
4936. Northumberland, County of, Pennsylvania
4937. Palmer, Township of, Pennsylvania
4938. Patton, Township of, Pennsylvania
4939. Penn Hills, Township of, Pennsylvania
4940. Penn, Township of, Pennsylvania
4941. Perry, County of, Pennsylvania

4942. Peters, Township of, Pennsylvania
4943. Philadelphia, City of/ County of, Pennsylvania
4944. Phoenixville, Borough of, Pennsylvania
4945. Pike, County of, Pennsylvania
4946. Pine, Township of, Pennsylvania
4947. Pittsburgh, City of, Pennsylvania
4948. Plum, Borough of, Pennsylvania
4949. Plumstead, Township of, Pennsylvania
4950. Plymouth, Township of, Pennsylvania
4951. Pocono, Township of, Pennsylvania
4952. Potter, County of, Pennsylvania
4953. Pottstown, Borough of, Pennsylvania
4954. Pottsville, City of, Pennsylvania
4955. Radnor, Township of, Pennsylvania
4956. Rapho, Township of, Pennsylvania
4957. Reading, City of, Pennsylvania
4958. Richland, Township of, Pennsylvania
4959. Ridley, Township of, Pennsylvania
4960. Robinson, Township of, Pennsylvania
4961. Ross, Township of, Pennsylvania
4962. Rostraver, Township of, Pennsylvania
4963. Salisbury, Township of, Pennsylvania
4964. Sandy, Township of, Pennsylvania
4965. Schuylkill, County of, Pennsylvania
4966. Scott, Township of, Pennsylvania
4967. Scranton, City of, Pennsylvania
4968. Shaler, Township of, Pennsylvania
4969. Sharon, City of, Pennsylvania
4970. Silver Spring, Township of, Pennsylvania
4971. Skippack, Township of, Pennsylvania
4972. Snyder, County of, Pennsylvania
4973. Somerset, County of, Pennsylvania
4974. Somerset, Township of, Pennsylvania
4975. South Fayette, Township of, Pennsylvania
4976. South Lebanon, Township of, Pennsylvania
4977. South Middleton, Township of, Pennsylvania
4978. South Park, Township of, Pennsylvania
4979. South Union, Township of, Pennsylvania
4980. South Whitehall, Township of, Pennsylvania
4981. Spring Garden, Township of, Pennsylvania
4982. Spring, Township of, Pennsylvania
4983. Springettsbury, Township of, Pennsylvania
4984. Springfield, Township of, Pennsylvania
4985. St. Marys, City of, Pennsylvania
4986. State College, Borough of, Pennsylvania
4987. Stroud, Township of, Pennsylvania
4988. Susquehanna, County of, Pennsylvania
4989. Susquehanna, Township of, Pennsylvania
4990. Swatara, Township of, Pennsylvania
4991. Tioga, County of, Pennsylvania
4992. Towamencin, Township of, Pennsylvania

4993. Tredyffrin, Township of, Pennsylvania
4994. Union, County of, Pennsylvania
4995. Unity, Township of, Pennsylvania
4996. Upper Allen, Township of, Pennsylvania
4997. Upper Chichester, Township of, Pennsylvania
4998. Upper Darby, Township of, Pennsylvania
4999. Upper Dublin, Township of, Pennsylvania
5000. Upper Gwynedd, Township of, Pennsylvania
5001. Upper Macungie, Township of, Pennsylvania
5002. Upper Merion, Township of, Pennsylvania
5003. Upper Moreland, Township of, Pennsylvania
5004. Upper Providence, Township of, Pennsylvania
5005. Upper Saucon, Township of, Pennsylvania
5006. Upper Southampton, Township of, Pennsylvania
5007. Upper St. Clair, Township of, Pennsylvania
5008. Upper Uwchlan, Township of, Pennsylvania
5009. Uwchlan, Township of, Pennsylvania
5010. Venango, County of, Pennsylvania
5011. Warminster, Township of, Pennsylvania
5012. Warren, County of, Pennsylvania
5013. Warrington, Township of, Pennsylvania
5014. Warwick, Township of, Pennsylvania
5015. Washington, City of, Pennsylvania
5016. Washington, County of, Pennsylvania
5017. Washington, Township of, Pennsylvania
5018. Wayne, County of, Pennsylvania
5019. Waynesboro, Borough of, Pennsylvania
5020. West Bradford, Township of, Pennsylvania
5021. West Chester, Borough of, Pennsylvania
5022. West Deer, Township of, Pennsylvania
5023. West Goshen, Township of, Pennsylvania
5024. West Hanover, Township of, Pennsylvania
5025. West Hempfield, Township of, Pennsylvania
5026. West Lampeter, Township of, Pennsylvania
5027. West Manchester, Township of, Pennsylvania
5028. West Mifflin, Borough of, Pennsylvania
5029. West Norriton, Township of, Pennsylvania
5030. West Whiteland, Township of, Pennsylvania
5031. Westmoreland, County of, Pennsylvania
5032. Westtown, Township of, Pennsylvania
5033. White, Township of, Pennsylvania
5034. Whitehall, Borough of, Pennsylvania
5035. Whitehall, Township of, Pennsylvania
5036. Whitmarsh, Township of, Pennsylvania
5037. Whitpain, Township of, Pennsylvania
5038. Wilkes-Barre, City of, Pennsylvania
5039. Wilkinsburg, Borough of, Pennsylvania
5040. Williamsport, City of, Pennsylvania
5041. Willistown, Township of, Pennsylvania
5042. Windsor, Township of, Pennsylvania
5043. Worcester, Township of, Pennsylvania

5044. Wyoming, County of, Pennsylvania
5045. Wyomissing, Borough of, Pennsylvania
5046. Yeadon, Borough of, Pennsylvania
5047. York, City of, Pennsylvania
5048. York, County of, Pennsylvania
5049. York, Township of, Pennsylvania
5050. Adjuntas, Municipality of, Puerto Rico
5051. Aguada, Municipality of, Puerto Rico
5052. Aguadilla, Municipality of, Puerto Rico
5053. Aguas Buenas, Municipality of, Puerto Rico
5054. Aibonito, Municipality of, Puerto Rico
5055. Añasco, Municipality of, Puerto Rico
5056. Arecibo, Municipality of, Puerto Rico
5057. Arroyo, Municipality of, Puerto Rico
5058. Barceloneta, Municipality of, Puerto Rico
5059. Barranquitas, Municipality of, Puerto Rico
5060. Bayamón, Municipality of, Puerto Rico
5061. Cabo Rojo, Municipality of, Puerto Rico
5062. Caguas, Municipality of, Puerto Rico
5063. Camuy, Municipality of, Puerto Rico
5064. Canóvanas, Municipality of, Puerto Rico
5065. Carolina, Municipality of, Puerto Rico
5066. Cataño, Municipality of, Puerto Rico
5067. Cayey, Municipality of, Puerto Rico
5068. Ceiba, Municipality of, Puerto Rico
5069. Ciales, Municipality of, Puerto Rico
5070. Cidra, Municipality of, Puerto Rico
5071. Coamo, Municipality of, Puerto Rico
5072. Comerío, Municipality of, Puerto Rico
5073. Corozal, Municipality of, Puerto Rico
5074. Dorado, Municipality of, Puerto Rico
5075. Fajardo, Municipality of, Puerto Rico
5076. Florida, Municipality of, Puerto Rico
5077. Guánica, Municipality of, Puerto Rico
5078. Guayama, Municipality of, Puerto Rico
5079. Guayanilla, Municipality of, Puerto Rico
5080. Guaynabo, Municipality of, Puerto Rico
5081. Gurabo, Municipality of, Puerto Rico
5082. Hatillo, Municipality of, Puerto Rico
5083. Hormigueros, Municipality of, Puerto Rico
5084. Humacao, Municipality of, Puerto Rico
5085. Isabela, Municipality of, Puerto Rico
5086. Jayuya, Municipality of, Puerto Rico
5087. Juana Díaz, Municipality of, Puerto Rico
5088. Juncos, Municipality of, Puerto Rico
5089. Lajas, Municipality of, Puerto Rico
5090. Lares, Municipality of, Puerto Rico
5091. Las Piedras, Municipality of, Puerto Rico
5092. Loíza, Municipality of, Puerto Rico
5093. Luquillo, Municipality of, Puerto Rico
5094. Manatí, Municipality of, Puerto Rico

5095. Maunabo, Municipality of, Puerto Rico
5096. Mayagüez, Municipality of, Puerto Rico
5097. Moca, Municipality of, Puerto Rico
5098. Morovis, Municipality of, Puerto Rico
5099. Naguabo, Municipality of, Puerto Rico
5100. Naranjito, Municipality of, Puerto Rico
5101. Orocovis, Municipality of, Puerto Rico
5102. Patillas, Municipality of, Puerto Rico
5103. Peñuelas, Municipality of, Puerto Rico
5104. Ponce, Municipality of, Puerto Rico
5105. Quebradillas, Municipality of, Puerto Rico
5106. Rincón, Municipality of, Puerto Rico
5107. Río Grande, Municipality of, Puerto Rico
5108. Sabana Grande, Municipality of, Puerto Rico
5109. Salinas, Municipality of, Puerto Rico
5110. San Germán, Municipality of, Puerto Rico
5111. San Juan, Municipality of, Puerto Rico
5112. San Lorenzo, Municipality of, Puerto Rico
5113. San Sebastián, Municipality of, Puerto Rico
5114. Santa Isabel, Municipality of, Puerto Rico
5115. Toa Alta, Municipality of, Puerto Rico
5116. Toa Baja, Municipality of, Puerto Rico
5117. Trujillo Alto, Municipality of, Puerto Rico
5118. Utuado, Municipality of, Puerto Rico
5119. Vega Alta, Municipality of, Puerto Rico
5120. Vega Baja, Municipality of, Puerto Rico
5121. Villalba, Municipality of, Puerto Rico
5122. Yabucoa, Municipality of, Puerto Rico
5123. Yauco, Municipality of, Puerto Rico
5124. Barrington, Town of, Rhode Island
5125. Bristol, Town of, Rhode Island
5126. Burrillville, Town of, Rhode Island
5127. Central Falls, City of, Rhode Island
5128. Coventry, Town of, Rhode Island
5129. Cranston, City of, Rhode Island
5130. Cumberland, Town of, Rhode Island
5131. East Greenwich, Town of, Rhode Island
5132. East Providence, City of, Rhode Island
5133. Glocester, Town of, Rhode Island
5134. Johnston, Town of, Rhode Island
5135. Lincoln, Town of, Rhode Island
5136. Middletown, Town of, Rhode Island
5137. Narragansett, Town of, Rhode Island
5138. Newport, City of, Rhode Island
5139. North Kingstown, Town of, Rhode Island
5140. North Providence, Town of, Rhode Island
5141. North Smithfield, Town of, Rhode Island
5142. Pawtucket, City of, Rhode Island
5143. Portsmouth, Town of, Rhode Island
5144. Providence, City of, Rhode Island
5145. Scituate, Town of, Rhode Island

5146. Smithfield, Town of, Rhode Island
5147. South Kingstown, Town of, Rhode Island
5148. Tiverton, Town of, Rhode Island
5149. Warren, Town of, Rhode Island
5150. Warwick, City of, Rhode Island
5151. West Warwick, Town of, Rhode Island
5152. Westerly, Town of, Rhode Island
5153. Woonsocket, City of, Rhode Island
5154. Abbeville, County of, South Carolina
5155. Aiken, City of, South Carolina
5156. Aiken, County of, South Carolina
5157. Anderson, City of, South Carolina
5158. Anderson, County of, South Carolina
5159. Bamberg, County of, South Carolina
5160. Barnwell, County of, South Carolina
5161. Beaufort, City of, South Carolina
5162. Beaufort, County of, South Carolina
5163. Berkeley, County of, South Carolina
5164. Bluffton, Town of, South Carolina
5165. Calhoun, County of, South Carolina
5166. Cayce, City of, South Carolina
5167. Charleston, City of, South Carolina
5168. Charleston, County of, South Carolina
5169. Cherokee, County of, South Carolina
5170. Chester, County of, South Carolina
5171. Chesterfield, County of, South Carolina
5172. Clarendon, County of, South Carolina
5173. Clemson, City of, South Carolina
5174. Colleton, County of, South Carolina
5175. Columbia, City of, South Carolina
5176. Conway, City of, South Carolina
5177. Darlington, County of, South Carolina
5178. Dillon, County of, South Carolina
5179. Dorchester, County of, South Carolina
5180. Easley, City of, South Carolina
5181. Edgefield, County of, South Carolina
5182. Fairfield, County of, South Carolina
5183. Florence, City of, South Carolina
5184. Florence, County of, South Carolina
5185. Forest Acres, City of, South Carolina
5186. Fort Mill, Town of, South Carolina
5187. Fountain Inn, City of, South Carolina
5188. Gaffney, City of, South Carolina
5189. Georgetown, County of, South Carolina
5190. Goose Creek, City of, South Carolina
5191. Greenville, City of, South Carolina
5192. Greenville, County of, South Carolina
5193. Greenwood, City of, South Carolina
5194. Greenwood, County of, South Carolina
5195. Greer, City of, South Carolina
5196. Hampton, County of, South Carolina

5197. Hanahan, City of, South Carolina
5198. Hilton Head Island, Town of, South Carolina
5199. Horry, County of, South Carolina
5200. Irmo, Town of, South Carolina
5201. James Island, Town of, South Carolina
5202. Jasper, County of, South Carolina
5203. Kershaw, County of, South Carolina
5204. Lancaster, County of, South Carolina
5205. Laurens, County of, South Carolina
5206. Lee, County of, South Carolina
5207. Lexington, County of, South Carolina
5208. Lexington, Town of, South Carolina
5209. Marion, County of, South Carolina
5210. Marlboro, County of, South Carolina
5211. Mauldin, City of, South Carolina
5212. Moncks Corner, Town of, South Carolina
5213. Mount Pleasant, Town of, South Carolina
5214. Myrtle Beach, City of, South Carolina
5215. Newberry, City of, South Carolina
5216. Newberry, County of, South Carolina
5217. North Augusta, City of, South Carolina
5218. North Charleston, City of, South Carolina
5219. North Myrtle Beach, City of, South Carolina
5220. Oconee, County of, South Carolina
5221. Orangeburg, City of, South Carolina
5222. Orangeburg, County of, South Carolina
5223. Pickens, County of, South Carolina
5224. Port Royal, Town of, South Carolina
5225. Richland, County of, South Carolina
5226. Rock Hill, City of, South Carolina
5227. Saluda, County of, South Carolina
5228. Simpsonville, City of, South Carolina
5229. Spartanburg, City of, South Carolina
5230. Spartanburg, County of, South Carolina
5231. Summerville, Town of, South Carolina
5232. Sumter, City of, South Carolina
5233. Sumter, County of, South Carolina
5234. Tega Cay, City of, South Carolina
5235. Union, County of, South Carolina
5236. West Columbia, City of, South Carolina
5237. Williamsburg, County of, South Carolina
5238. York, County of, South Carolina
5239. Aberdeen, City of, South Dakota
5240. Beadle, County of, South Dakota
5241. Box Elder, City of, South Dakota
5242. Brandon, City of, South Dakota
5243. Brookings, City of, South Dakota
5244. Brookings, County of, South Dakota
5245. Brown, County of, South Dakota
5246. Butte, County of, South Dakota
5247. Clay, County of, South Dakota

5248. Codington, County of, South Dakota
5249. Davison, County of, South Dakota
5250. Hughes, County of, South Dakota
5251. Huron, City of, South Dakota
5252. Lake, County of, South Dakota
5253. Lawrence, County of, South Dakota
5254. Lincoln, County of, South Dakota
5255. Meade, County of, South Dakota
5256. Minnehaha, County of, South Dakota
5257. Mitchell, City of, South Dakota
5258. Oglala Lakota, County of, South Dakota
5259. Pennington, County of, South Dakota
5260. Pierre, City of, South Dakota
5261. Rapid City, City of, South Dakota
5262. Roberts, County of, South Dakota
5263. Sioux Falls, City of, South Dakota
5264. Spearfish, City of, South Dakota
5265. Todd, County of, South Dakota
5266. Union, County of, South Dakota
5267. Vermillion, City of, South Dakota
5268. Watertown, City of, South Dakota
5269. Yankton, City of, South Dakota
5270. Yankton, County of, South Dakota
5271. Anderson, County of, Tennessee
5272. Arlington, Town of, Tennessee
5273. Athens, City of, Tennessee
5274. Bartlett, City of, Tennessee
5275. Bedford, County of, Tennessee
5276. Benton, County of, Tennessee
5277. Bledsoe, County of, Tennessee
5278. Blount, County of, Tennessee
5279. Bradley, County of, Tennessee
5280. Brentwood, City of, Tennessee
5281. Bristol, City of, Tennessee
5282. Campbell, County of, Tennessee
5283. Cannon, County of, Tennessee
5284. Carroll, County of, Tennessee
5285. Carter, County of, Tennessee
5286. Chattanooga, City of, Tennessee
5287. Cheatham, County of, Tennessee
5288. Chester, County of, Tennessee
5289. Claiborne, County of, Tennessee
5290. Clarksville, City of, Tennessee
5291. Cleveland, City of, Tennessee
5292. Clinton, City of, Tennessee
5293. Cocke, County of, Tennessee
5294. Coffee, County of, Tennessee
5295. Collegedale, City of, Tennessee
5296. Collierville, Town of, Tennessee
5297. Columbia, City of, Tennessee
5298. Cookeville, City of, Tennessee

5299. Crockett, County of, Tennessee
5300. Crossville, City of, Tennessee
5301. Cumberland, County of, Tennessee
5302. Decatur, County of, Tennessee
5303. DeKalb, County of, Tennessee
5304. Dickson, City of, Tennessee
5305. Dickson, County of, Tennessee
5306. Dyer, County of, Tennessee
5307. Dyersburg, City of, Tennessee
5308. East Ridge, City of, Tennessee
5309. Elizabethton, City of, Tennessee
5310. Farragut, Town of, Tennessee
5311. Fayette, County of, Tennessee
5312. Fentress, County of, Tennessee
5313. Franklin, City of, Tennessee
5314. Franklin, County of, Tennessee
5315. Gallatin, City of, Tennessee
5316. Germantown, City of, Tennessee
5317. Gibson, County of, Tennessee
5318. Giles, County of, Tennessee
5319. Goodlettsville, City of, Tennessee
5320. Grainger, County of, Tennessee
5321. Greene, County of, Tennessee
5322. Greeneville, Town of, Tennessee
5323. Grundy, County of, Tennessee
5324. Hamblen, County of, Tennessee
5325. Hamilton, County of, Tennessee
5326. Hardeman, County of, Tennessee
5327. Hardin, County of, Tennessee
5328. Hartsville/Trousdale, County of, Tennessee
5329. Hawkins, County of, Tennessee
5330. Haywood, County of, Tennessee
5331. Henderson, County of, Tennessee
5332. Hendersonville, City of, Tennessee
5333. Henry, County of, Tennessee
5334. Hickman, County of, Tennessee
5335. Humphreys, County of, Tennessee
5336. Jackson, City of, Tennessee
5337. Jackson, County of, Tennessee
5338. Jefferson, County of, Tennessee
5339. Johnson City, City of, Tennessee
5340. Johnson, County of, Tennessee
5341. Kingsport, City of, Tennessee
5342. Knox, County of, Tennessee
5343. Knoxville, City of, Tennessee
5344. La Vergne, City of, Tennessee
5345. Lakeland, City of, Tennessee
5346. Lauderdale, County of, Tennessee
5347. Lawrence, County of, Tennessee
5348. Lawrenceburg, City of, Tennessee
5349. Lebanon, City of, Tennessee

5350. Lewis, County of, Tennessee
5351. Lewisburg, City of, Tennessee
5352. Lincoln, County of, Tennessee
5353. Loudon, County of, Tennessee
5354. Macon, County of, Tennessee
5355. Madison, County of, Tennessee
5356. Manchester, City of, Tennessee
5357. Marion, County of, Tennessee
5358. Marshall, County of, Tennessee
5359. Martin, City of, Tennessee
5360. Maryville, City of, Tennessee
5361. Maury, County of, Tennessee
5362. McMinn, County of, Tennessee
5363. McMinnville, City of, Tennessee
5364. McNairy, County of, Tennessee
5365. Meigs, County of, Tennessee
5366. Memphis, City of, Tennessee
5367. Millington, City of, Tennessee
5368. Monroe, County of, Tennessee
5369. Montgomery, County of, Tennessee
5370. Morgan, County of, Tennessee
5371. Morristown, City of, Tennessee
5372. Mount Juliet, City of, Tennessee
5373. Murfreesboro, City of, Tennessee
5374. Nashville-Davidson, Metropolitan Government, Tennessee
5375. Nolensville, Town of, Tennessee
5376. Oak Ridge, City of, Tennessee
5377. Obion, County of, Tennessee
5378. Overton, County of, Tennessee
5379. Paris, City of, Tennessee
5380. Polk, County of, Tennessee
5381. Portland, City of, Tennessee
5382. Putnam, County of, Tennessee
5383. Red Bank, City of, Tennessee
5384. Rhea, County of, Tennessee
5385. Roane, County of, Tennessee
5386. Robertson, County of, Tennessee
5387. Rutherford, County of, Tennessee
5388. Scott, County of, Tennessee
5389. Sequatchie, County of, Tennessee
5390. Sevier, County of, Tennessee
5391. Sevierville, City of, Tennessee
5392. Shelby, County of, Tennessee
5393. Shelbyville, City of, Tennessee
5394. Smith, County of, Tennessee
5395. Smyrna, Town of, Tennessee
5396. Soddy-Daisy, City of, Tennessee
5397. Spring Hill, City of, Tennessee
5398. Springfield, City of, Tennessee
5399. Stewart, County of, Tennessee
5400. Sullivan, County of, Tennessee

5401. Sumner, County of, Tennessee
5402. Tipton, County of, Tennessee
5403. Tullahoma, City of, Tennessee
5404. Unicoi, County of, Tennessee
5405. Union City, City of, Tennessee
5406. Union, County of, Tennessee
5407. Warren, County of, Tennessee
5408. Washington, County of, Tennessee
5409. Wayne, County of, Tennessee
5410. Weakley, County of, Tennessee
5411. White, County of, Tennessee
5412. White House, City of, Tennessee
5413. Williamson, County of, Tennessee
5414. Wilson, County of, Tennessee
5415. Abilene, City of, Texas
5416. Addison, Town of, Texas
5417. Alamo, City of, Texas
5418. Alice, City of, Texas
5419. Allen, City of, Texas
5420. Alton, City of, Texas
5421. Alvin, City of, Texas
5422. Amarillo, City of, Texas
5423. Anderson, County of, Texas
5424. Andrews, City of, Texas
5425. Andrews, County of, Texas
5426. Angelina, County of, Texas
5427. Angleton, City of, Texas
5428. Anna, City of, Texas
5429. Aransas, County of, Texas
5430. Arlington, City of, Texas
5431. Atascosa, County of, Texas
5432. Athens, City of, Texas
5433. Austin, City of, Texas
5434. Austin, County of, Texas
5435. Azle, City of, Texas
5436. Balch Springs, City of, Texas
5437. Bandera, County of, Texas
5438. Bastrop, County of, Texas
5439. Bay City, City of, Texas
5440. Baytown, City of, Texas
5441. Beaumont, City of, Texas
5442. Bedford, City of, Texas
5443. Bee, County of, Texas
5444. Beeville, City of, Texas
5445. Bell, County of, Texas
5446. Bellaire, City of, Texas
5447. Bellmead, City of, Texas
5448. Belton, City of, Texas
5449. Benbrook, City of, Texas
5450. Bexar, County of, Texas
5451. Big Spring, City of, Texas

5452. Blanco, County of, Texas
5453. Boerne, City of, Texas
5454. Bonham, City of, Texas
5455. Borger, City of, Texas
5456. Bosque, County of, Texas
5457. Bowie, County of, Texas
5458. Brazoria, County of, Texas
5459. Brazos, County of, Texas
5460. Brenham, City of, Texas
5461. Brown, County of, Texas
5462. Brownsville, City of, Texas
5463. Brownwood, City of, Texas
5464. Bryan, City of, Texas
5465. Buda, City of, Texas
5466. Burkburnett, City of, Texas
5467. Burleson, City of, Texas
5468. Burleson, County of, Texas
5469. Burnet, County of, Texas
5470. Caldwell, County of, Texas
5471. Calhoun, County of, Texas
5472. Callahan, County of, Texas
5473. Cameron, County of, Texas
5474. Camp, County of, Texas
5475. Canyon, City of, Texas
5476. Carrollton, City of, Texas
5477. Cass, County of, Texas
5478. Cedar Hill, City of, Texas
5479. Cedar Park, City of, Texas
5480. Celina, City of, Texas
5481. Chambers, County of, Texas
5482. Cherokee, County of, Texas
5483. Cibolo, City of, Texas
5484. Clay, County of, Texas
5485. Cleburne, City of, Texas
5486. Clute, City of, Texas
5487. College Station, City of, Texas
5488. Colleyville, City of, Texas
5489. Collin, County of, Texas
5490. Colorado, County of, Texas
5491. Comal, County of, Texas
5492. Comanche, County of, Texas
5493. Conroe, City of, Texas
5494. Converse, City of, Texas
5495. Cooke, County of, Texas
5496. Coppell, City of, Texas
5497. Copperas Cove, City of, Texas
5498. Corinth, City of, Texas
5499. Corpus Christi, City of, Texas
5500. Corsicana, City of, Texas
5501. Coryell, County of, Texas
5502. Crowley, City of, Texas

5503. Dallas, City of, Texas
5504. Dallas, County of, Texas
5505. Dawson, County of, Texas
5506. Deaf Smith, County of, Texas
5507. Deer Park, City of, Texas
5508. Del Rio, City of, Texas
5509. Denison, City of, Texas
5510. Denton, City of, Texas
5511. Denton, County of, Texas
5512. DeSoto, City of, Texas
5513. DeWitt, County of, Texas
5514. Dickinson, City of, Texas
5515. Dimmit, County of, Texas
5516. Donna, City of, Texas
5517. Dumas, City of, Texas
5518. Duncanville, City of, Texas
5519. Duval, County of, Texas
5520. Eagle Pass, City of, Texas
5521. Eastland, County of, Texas
5522. Ector, County of, Texas
5523. Edinburg, City of, Texas
5524. El Campo, City of, Texas
5525. El Paso, City of, Texas
5526. El Paso, County of, Texas
5527. Elgin, City of, Texas
5528. Ellis, County of, Texas
5529. Ennis, City of, Texas
5530. Erath, County of, Texas
5531. Euless, City of, Texas
5532. Fair Oaks Ranch, City of, Texas
5533. Falls, County of, Texas
5534. Fannin, County of, Texas
5535. Farmers Branch, City of, Texas
5536. Fate, City of, Texas
5537. Fayette, County of, Texas
5538. Flower Mound, Town of, Texas
5539. Forest Hill, City of, Texas
5540. Forney, City of, Texas
5541. Fort Bend, County of, Texas
5542. Fort Worth, City of, Texas
5543. Franklin, County of, Texas
5544. Fredericksburg, City of, Texas
5545. Freeport, City of, Texas
5546. Freestone, County of, Texas
5547. Friendswood, City of, Texas
5548. Frio, County of, Texas
5549. Frisco, City of, Texas
5550. Fulshear, City of, Texas
5551. Gaines, County of, Texas
5552. Gainesville, City of, Texas
5553. Galena Park, City of, Texas

5554. Galveston, City of, Texas
5555. Galveston, County of, Texas
5556. Garland, City of, Texas
5557. Gatesville, City of, Texas
5558. Georgetown, City of, Texas
5559. Gillespie, County of, Texas
5560. Glenn Heights, City of, Texas
5561. Gonzales, County of, Texas
5562. Granbury, City of, Texas
5563. Grand Prairie, City of, Texas
5564. Grapevine, City of, Texas
5565. Gray, County of, Texas
5566. Grayson, County of, Texas
5567. Greenville, City of, Texas
5568. Gregg, County of, Texas
5569. Grimes, County of, Texas
5570. Groves, City of, Texas
5571. Guadalupe, County of, Texas
5572. Hale, County of, Texas
5573. Haltom City, City of, Texas
5574. Hardin, County of, Texas
5575. Harker Heights, City of, Texas
5576. Harlingen, City of, Texas
5577. Harris, County of, Texas
5578. Harrison, County of, Texas
5579. Hays, County of, Texas
5580. Henderson, City of, Texas
5581. Henderson, County of, Texas
5582. Hereford, City of, Texas
5583. Hewitt, City of, Texas
5584. Hidalgo, City of, Texas
5585. Hidalgo, County of, Texas
5586. Highland, Village of, City of, Texas
5587. Hill, County of, Texas
5588. Hockley, County of, Texas
5589. Hood, County of, Texas
5590. Hopkins, County of, Texas
5591. Horizon City, City of, Texas
5592. Houston, City of, Texas
5593. Houston, County of, Texas
5594. Howard, County of, Texas
5595. Humble, City of, Texas
5596. Hunt, County of, Texas
5597. Huntsville, City of, Texas
5598. Hurst, City of, Texas
5599. Hutchinson, County of, Texas
5600. Hutto, City of, Texas
5601. Ingleside, City of, Texas
5602. Irving, City of, Texas
5603. Jacinto City, City of, Texas
5604. Jackson, County of, Texas

5605. Jacksonville, City of, Texas
5606. Jasper, County of, Texas
5607. Jefferson, County of, Texas
5608. Jim Wells, County of, Texas
5609. Johnson, County of, Texas
5610. Jones, County of, Texas
5611. Karnes, County of, Texas
5612. Katy, City of, Texas
5613. Kaufman, County of, Texas
5614. Keller, City of, Texas
5615. Kendall, County of, Texas
5616. Kerr, County of, Texas
5617. Kerrville, City of, Texas
5618. Kilgore, City of, Texas
5619. Killeen, City of, Texas
5620. Kingsville, City of, Texas
5621. Kleberg, County of, Texas
5622. Kyle, City of, Texas
5623. La Marque, City of, Texas
5624. La Porte, City of, Texas
5625. Lake Jackson, City of, Texas
5626. Lakeway, City of, Texas
5627. Lamar, County of, Texas
5628. Lamb, County of, Texas
5629. Lampasas, County of, Texas
5630. Lancaster, City of, Texas
5631. Laredo, City of, Texas
5632. Lavaca, County of, Texas
5633. League City, City of, Texas
5634. Leander, City of, Texas
5635. Lee, County of, Texas
5636. Leon, County of, Texas
5637. Leon Valley, City of, Texas
5638. Levelland, City of, Texas
5639. Lewisville, City of, Texas
5640. Liberty, County of, Texas
5641. Limestone, County of, Texas
5642. Little Elm, City of, Texas
5643. Live Oak, City of, Texas
5644. Live Oak, County of, Texas
5645. Llano, County of, Texas
5646. Lockhart, City of, Texas
5647. Longview, City of, Texas
5648. Lubbock, City of, Texas
5649. Lubbock, County of, Texas
5650. Lufkin, City of, Texas
5651. Lumberton, City of, Texas
5652. Madison, County of, Texas
5653. Manor, City of, Texas
5654. Mansfield, City of, Texas
5655. Manvel, City of, Texas

5656. Marshall, City of, Texas
5657. Matagorda, County of, Texas
5658. Maverick, County of, Texas
5659. McAllen, City of, Texas
5660. McKinney, City of, Texas
5661. McLennan, County of, Texas
5662. Medina, County of, Texas
5663. Melissa, City of, Texas
5664. Mercedes, City of, Texas
5665. Mesquite, City of, Texas
5666. Midland, City of, Texas
5667. Midland, County of, Texas
5668. Midlothian, City of, Texas
5669. Milam, County of, Texas
5670. Mineral Wells, City of, Texas
5671. Mission, City of, Texas
5672. Missouri City, City of, Texas
5673. Montague, County of, Texas
5674. Montgomery, County of, Texas
5675. Moore, County of, Texas
5676. Morris, County of, Texas
5677. Mount Pleasant, City of, Texas
5678. Murphy, City of, Texas
5679. Nacogdoches, City of, Texas
5680. Nacogdoches, County of, Texas
5681. Navarro, County of, Texas
5682. Nederland, City of, Texas
5683. New Braunfels, City of, Texas
5684. Newton, County of, Texas
5685. Nolan, County of, Texas
5686. North Richland Hills, City of, Texas
5687. Nueces, County of, Texas
5688. Odessa, City of, Texas
5689. Orange, City of, Texas
5690. Orange, County of, Texas
5691. Palestine, City of, Texas
5692. Palo Pinto, County of, Texas
5693. Pampa, City of, Texas
5694. Panola, County of, Texas
5695. Paris, City of, Texas
5696. Parker, County of, Texas
5697. Pasadena, City of, Texas
5698. Pearland, City of, Texas
5699. Pearsall, City of, Texas
5700. Pecos, City of, Texas
5701. Pecos, County of, Texas
5702. Pflugerville, City of, Texas
5703. Pharr, City of, Texas
5704. Plainview, City of, Texas
5705. Plano, City of, Texas
5706. Pleasanton, City of, Texas

5707. Polk, County of, Texas
5708. Port Arthur, City of, Texas
5709. Port Lavaca, City of, Texas
5710. Port Neches, City of, Texas
5711. Portland, City of, Texas
5712. Potter, County of, Texas
5713. Princeton, City of, Texas
5714. Prosper, Town of, Texas
5715. Rains, County of, Texas
5716. Randall, County of, Texas
5717. Raymondville, City of, Texas
5718. Red Oak, City of, Texas
5719. Red River, County of, Texas
5720. Reeves, County of, Texas
5721. Richardson, City of, Texas
5722. Richmond, City of, Texas
5723. Rio Grande City, City of, Texas
5724. Robertson, County of, Texas
5725. Robinson, City of, Texas
5726. Robstown, City of, Texas
5727. Rockport, City of, Texas
5728. Rockwall, City of, Texas
5729. Rockwall, County of, Texas
5730. Roma, City of, Texas
5731. Rosenberg, City of, Texas
5732. Round Rock, City of, Texas
5733. Rowlett, City of, Texas
5734. Royse City, City of, Texas
5735. Runnels, County of, Texas
5736. Rusk, County of, Texas
5737. Sabine, County of, Texas
5738. Sachse, City of, Texas
5739. Saginaw, City of, Texas
5740. San Angelo, City of, Texas
5741. San Antonio, City of, Texas
5742. San Benito, City of, Texas
5743. San Jacinto, County of, Texas
5744. San Juan, City of, Texas
5745. San Marcos, City of, Texas
5746. San Patricio, County of, Texas
5747. Santa Fe, City of, Texas
5748. Schertz, City of, Texas
5749. Scurry, County of, Texas
5750. Seabrook, City of, Texas
5751. Seagoville, City of, Texas
5752. Seguin, City of, Texas
5753. Selma, City of, Texas
5754. Shelby, County of, Texas
5755. Sherman, City of, Texas
5756. Smith, County of, Texas
5757. Snyder, City of, Texas

5758. Socorro, City of, Texas
5759. South Houston, City of, Texas
5760. Southlake, City of, Texas
5761. Stafford, City of, Texas
5762. Starr, County of, Texas
5763. Stephenville, City of, Texas
5764. Sugar Land, City of, Texas
5765. Sulphur Springs, City of, Texas
5766. Sweetwater, City of, Texas
5767. Tarrant, County of, Texas
5768. Taylor, City of, Texas
5769. Taylor, County of, Texas
5770. Temple, City of, Texas
5771. Terrell, City of, Texas
5772. Terry, County of, Texas
5773. Texarkana, City of, Texas
5774. Texas City, City of, Texas
5775. The Colony, City of, Texas
5776. Titus, County of, Texas
5777. Tom Green, County of, Texas
5778. Tomball, City of, Texas
5779. Travis, County of, Texas
5780. Trinity, County of, Texas
5781. Trophy Club, Town of, Texas
5782. Tyler, City of, Texas
5783. Tyler, County of, Texas
5784. Universal City, City of, Texas
5785. University Park, City of, Texas
5786. Upshur, County of, Texas
5787. Uvalde, City of, Texas
5788. Uvalde, County of, Texas
5789. Val Verde, County of, Texas
5790. Van Zandt, County of, Texas
5791. Vernon, City of, Texas
5792. Victoria, City of, Texas
5793. Victoria, County of, Texas
5794. Vidor, City of, Texas
5795. Waco, City of, Texas
5796. Walker, County of, Texas
5797. Waller, County of, Texas
5798. Ward, County of, Texas
5799. Washington, County of, Texas
5800. Watauga, City of, Texas
5801. Waxahachie, City of, Texas
5802. Weatherford, City of, Texas
5803. Webb, County of, Texas
5804. Webster, City of, Texas
5805. Weslaco, City of, Texas
5806. West University Place, City of, Texas
5807. Wharton, County of, Texas
5808. White Settlement, City of, Texas

5809. Wichita, County of, Texas
5810. Wichita Falls, City of, Texas
5811. Wilbarger, County of, Texas
5812. Willacy, County of, Texas
5813. Williamson, County of, Texas
5814. Wilson, County of, Texas
5815. Wise, County of, Texas
5816. Wood, County of, Texas
5817. Wylie, City of, Texas
5818. Young, County of, Texas
5819. Zapata, County of, Texas
5820. Zavala, County of, Texas
5821. Alpine, City of, Utah
5822. American Fork, City of, Utah
5823. Bluffdale, City of, Utah
5824. Bountiful, City of, Utah
5825. Box Elder, County of, Utah
5826. Brigham City, City of, Utah
5827. Cache, County of, Utah
5828. Carbon, County of, Utah
5829. Cedar City, City of, Utah
5830. Cedar Hills, City of, Utah
5831. Centerville, City of, Utah
5832. Clearfield, City of, Utah
5833. Clinton, City of, Utah
5834. Cottonwood Heights, City of, Utah
5835. Davis, County of, Utah
5836. Draper, City of, Utah
5837. Duchesne, County of, Utah
5838. Eagle Mountain, City of, Utah
5839. Emery, County of, Utah
5840. Farmington, City of, Utah
5841. Grantsville, City of, Utah
5842. Heber, City of, Utah
5843. Herriman, City of, Utah
5844. Highland, City of, Utah
5845. Holladay, City of, Utah
5846. Hurricane, City of, Utah
5847. Iron, County of, Utah
5848. Juab, County of, Utah
5849. Kaysville, City of, Utah
5850. Kearns metro, Township of, Utah
5851. Layton, City of, Utah
5852. Lehi, City of, Utah
5853. Lindon, City of, Utah
5854. Logan, City of, Utah
5855. Magna metro, Township of, Utah
5856. Mapleton, City of, Utah
5857. Midvale, City of, Utah
5858. Millard, County of, Utah
5859. Millcreek, City of, Utah

5860. Morgan, County of, Utah
5861. Murray, City of, Utah
5862. North Logan, City of, Utah
5863. North Ogden, City of, Utah
5864. North Salt Lake, City of, Utah
5865. Ogden, City of, Utah
5866. Orem, City of, Utah
5867. Payson, City of, Utah
5868. Pleasant Grove, City of, Utah
5869. Pleasant View, City of, Utah
5870. Provo, City of, Utah
5871. Riverton, City of, Utah
5872. Roy, City of, Utah
5873. Salt Lake City, City of, Utah
5874. Salt Lake, County of, Utah
5875. San Juan, County of, Utah
5876. Sandy, City of, Utah
5877. Sanpete, County of, Utah
5878. Santaquin, City of, Utah
5879. Saratoga Springs, City of, Utah
5880. Sevier, County of, Utah
5881. Smithfield, City of, Utah
5882. South Jordan, City of, Utah
5883. South Ogden, City of, Utah
5884. South Salt Lake, City of, Utah
5885. Spanish Fork, City of, Utah
5886. Springville, City of, Utah
5887. St. George, City of, Utah
5888. Summit, County of, Utah
5889. Syracuse, City of, Utah
5890. Taylorsville, City of, Utah
5891. Tooele, City of, Utah
5892. Tooele, County of, Utah
5893. Uintah, County of, Utah
5894. Utah, County of, Utah
5895. Vernal, City of, Utah
5896. Vineyard, Town of, Utah
5897. Wasatch, County of, Utah
5898. Washington, City of, Utah
5899. Washington, County of, Utah
5900. Weber, County of, Utah
5901. West Haven, City of, Utah
5902. West Jordan, City of, Utah
5903. West Point, City of, Utah
5904. West Valley City, City of, Utah
5905. Woods Cross, City of, Utah
5906. Addison, County of, Vermont
5907. Bennington, County of, Vermont
5908. Bennington, Town of, Vermont
5909. Brattleboro, Town of, Vermont
5910. Burlington, City of, Vermont

5911. Caledonia, County of, Vermont
5912. Chittenden, County of, Vermont
5913. Colchester, Town of, Vermont
5914. Essex Junction, Village of, Vermont
5915. Essex, Town of, Vermont
5916. Franklin, County of, Vermont
5917. Lamoille, County of, Vermont
5918. Milton, Town of, Vermont
5919. Orange, County of, Vermont
5920. Orleans, County of, Vermont
5921. Rutland, City of, Vermont
5922. Rutland, County of, Vermont
5923. South Burlington, City of, Vermont
5924. Washington, County of, Vermont
5925. Williston, Town of, Vermont
5926. Windham, County of, Vermont
5927. Windsor, County of, Vermont
5928. Accomack, County of, Virginia
5929. Albemarle, County of, Virginia
5930. Alexandria, City of, Virginia
5931. Alleghany, County of, Virginia
5932. Amelia, County of, Virginia
5933. Amherst, County of, Virginia
5934. Appomattox, County of, Virginia
5935. Arlington, County of, Virginia
5936. Augusta, County of, Virginia
5937. Bedford, County of, Virginia
5938. Blacksburg, Town of, Virginia
5939. Botetourt, County of, Virginia
5940. Bristol, City of, Virginia
5941. Brunswick, County of, Virginia
5942. Buchanan, County of, Virginia
5943. Buckingham, County of, Virginia
5944. Campbell, County of, Virginia
5945. Caroline, County of, Virginia
5946. Carroll, County of, Virginia
5947. Charlotte, County of, Virginia
5948. Charlottesville, City of, Virginia
5949. Chesapeake, City of, Virginia
5950. Chesterfield, County of, Virginia
5951. Christiansburg, Town of, Virginia
5952. Clarke, County of, Virginia
5953. Colonial Heights, City of, Virginia
5954. Culpeper, County of, Virginia
5955. Culpeper, Town of, Virginia
5956. Danville, City of, Virginia
5957. Dickenson, County of, Virginia
5958. Dinwiddie, County of, Virginia
5959. Essex, County of, Virginia
5960. Fairfax, City of, Virginia
5961. Fairfax, County of, Virginia

5962. Falls Church, City of, Virginia
5963. Fauquier, County of, Virginia
5964. Floyd, County of, Virginia
5965. Fluvanna, County of, Virginia
5966. Franklin, County of, Virginia
5967. Frederick, County of, Virginia
5968. Fredericksburg, City of, Virginia
5969. Front Royal, Town of, Virginia
5970. Giles, County of, Virginia
5971. Gloucester, County of, Virginia
5972. Goochland, County of, Virginia
5973. Grayson, County of, Virginia
5974. Greene, County of, Virginia
5975. Greensville, County of, Virginia
5976. Halifax, County of, Virginia
5977. Hampton, City of, Virginia
5978. Hanover, County of, Virginia
5979. Harrisonburg, City of, Virginia
5980. Henrico, County of, Virginia
5981. Henry, County of, Virginia
5982. Herndon, Town of, Virginia
5983. Hopewell, City of, Virginia
5984. Isle of Wight, County of, Virginia
5985. James City, County of, Virginia
5986. King George, County of, Virginia
5987. King William, County of, Virginia
5988. Lancaster, County of, Virginia
5989. Lee, County of, Virginia
5990. Leesburg, Town of, Virginia
5991. Loudoun, County of, Virginia
5992. Louisa, County of, Virginia
5993. Lunenburg, County of, Virginia
5994. Lynchburg, City of, Virginia
5995. Madison, County of, Virginia
5996. Manassas, City of, Virginia
5997. Manassas Park, City of, Virginia
5998. Martinsville, City of, Virginia
5999. Mecklenburg, County of, Virginia
6000. Middlesex, County of, Virginia
6001. Montgomery, County of, Virginia
6002. Nelson, County of, Virginia
6003. New Kent, County of, Virginia
6004. Newport News, City of, Virginia
6005. Norfolk, City of, Virginia
6006. Northampton, County of, Virginia
6007. Northumberland, County of, Virginia
6008. Nottoway, County of, Virginia
6009. Orange, County of, Virginia
6010. Page, County of, Virginia
6011. Patrick, County of, Virginia
6012. Petersburg, City of, Virginia

6013. Pittsylvania, County of, Virginia
6014. Poquoson, City of, Virginia
6015. Portsmouth, City of, Virginia
6016. Powhatan, County of, Virginia
6017. Prince Edward, County of, Virginia
6018. Prince George, County of, Virginia
6019. Prince William, County of, Virginia
6020. Pulaski, County of, Virginia
6021. Purcellville, Town of, Virginia
6022. Radford, City of, Virginia
6023. Richmond, City of, Virginia
6024. Roanoke, City of, Virginia
6025. Roanoke, County of, Virginia
6026. Rockbridge, County of, Virginia
6027. Rockingham, County of, Virginia
6028. Russell, County of, Virginia
6029. Salem, City of, Virginia
6030. Scott, County of, Virginia
6031. Shenandoah, County of, Virginia
6032. Smyth, County of, Virginia
6033. Southampton, County of, Virginia
6034. Spotsylvania, County of, Virginia
6035. Stafford, County of, Virginia
6036. Staunton, City of, Virginia
6037. Suffolk, City of, Virginia
6038. Sussex, County of, Virginia
6039. Tazewell, County of, Virginia
6040. Vienna, Town of, Virginia
6041. Virginia Beach, City of, Virginia
6042. Warren, County of, Virginia
6043. Warrenton, Town of, Virginia
6044. Washington, County of, Virginia
6045. Waynesboro, City of, Virginia
6046. Westmoreland, County of, Virginia
6047. Williamsburg, City of, Virginia
6048. Winchester, City of, Virginia
6049. Wise, County of, Virginia
6050. Wythe, County of, Virginia
6051. York, County of, Virginia
6052. Aberdeen, City of, Washington
6053. Adams, County of, Washington
6054. Anacortes, City of, Washington
6055. Arlington, City of, Washington
6056. Asotin, County of, Washington
6057. Auburn, City of, Washington
6058. Bainbridge Island, City of, Washington
6059. Battle Ground, City of, Washington
6060. Bellevue, City of, Washington
6061. Bellingham, City of, Washington
6062. Benton, County of, Washington
6063. Bonney Lake, City of, Washington

6064. Bothell, City of, Washington
6065. Bremerton, City of, Washington
6066. Burien, City of, Washington
6067. Camas, City of, Washington
6068. Centralia, City of, Washington
6069. Chelan, County of, Washington
6070. Cheney, City of, Washington
6071. Clallam, County of, Washington
6072. Clark, County of, Washington
6073. Covington, City of, Washington
6074. Cowlitz, County of, Washington
6075. Des Moines, City of, Washington
6076. Douglas, County of, Washington
6077. East Wenatchee, City of, Washington
6078. Edgewood, City of, Washington
6079. Edmonds, City of, Washington
6080. Ellensburg, City of, Washington
6081. Enumclaw, City of, Washington
6082. Everett, City of, Washington
6083. Federal Way, City of, Washington
6084. Ferndale, City of, Washington
6085. Fife, City of, Washington
6086. Franklin, County of, Washington
6087. Gig Harbor, City of, Washington
6088. Grandview, City of, Washington
6089. Grant, County of, Washington
6090. Grays Harbor, County of, Washington
6091. Island, County of, Washington
6092. Issaquah, City of, Washington
6093. Jefferson, County of, Washington
6094. Kelso, City of, Washington
6095. Kenmore, City of, Washington
6096. Kennewick, City of, Washington
6097. Kent, City of, Washington
6098. King, County of, Washington
6099. Kirkland, City of, Washington
6100. Kitsap, County of, Washington
6101. Kittitas, County of, Washington
6102. Klickitat, County of, Washington
6103. Lacey, City of, Washington
6104. Lake Forest Park, City of, Washington
6105. Lake Stevens, City of, Washington
6106. Lakewood, City of, Washington
6107. Lewis, County of, Washington
6108. Liberty Lake, City of, Washington
6109. Lincoln, County of, Washington
6110. Longview, City of, Washington
6111. Lynden, City of, Washington
6112. Lynnwood, City of, Washington
6113. Maple Valley, City of, Washington
6114. Marysville, City of, Washington

6115. Mason, County of, Washington
6116. Mercer Island, City of, Washington
6117. Mill Creek, City of, Washington
6118. Monroe, City of, Washington
6119. Moses Lake, City of, Washington
6120. Mount Vernon, City of, Washington
6121. Mountlake Terrace, City of, Washington
6122. Mukilteo, City of, Washington
6123. Newcastle, City of, Washington
6124. Oak Harbor, City of, Washington
6125. Okanogan, County of, Washington
6126. Olympia, City of, Washington
6127. Pacific, County of, Washington
6128. Pasco, City of, Washington
6129. Pend Oreille, County of, Washington
6130. Pierce, County of, Washington
6131. Port Angeles, City of, Washington
6132. Port Orchard, City of, Washington
6133. Poulsbo, City of, Washington
6134. Pullman, City of, Washington
6135. Puyallup, City of, Washington
6136. Redmond, City of, Washington
6137. Renton, City of, Washington
6138. Richland, City of, Washington
6139. Sammamish, City of, Washington
6140. San Juan, County of, Washington
6141. SeaTac, City of, Washington
6142. Seattle, City of, Washington
6143. Sedro-Woolley, City of, Washington
6144. Shelton, City of, Washington
6145. Shoreline, City of, Washington
6146. Skagit, County of, Washington
6147. Skamania, County of, Washington
6148. Snohomish, City of, Washington
6149. Snohomish, County of, Washington
6150. Snoqualmie, City of, Washington
6151. Spokane, City of, Washington
6152. Spokane, County of, Washington
6153. Spokane Valley, City of, Washington
6154. Stevens, County of, Washington
6155. Sumner, City of, Washington
6156. Sunnyside, City of, Washington
6157. Tacoma, City of, Washington
6158. Thurston, County of, Washington
6159. Tukwila, City of, Washington
6160. Tumwater, City of, Washington
6161. University Place, City of, Washington
6162. Vancouver, City of, Washington
6163. Walla Walla, City of, Washington
6164. Walla Walla, County of, Washington
6165. Washougal, City of, Washington

6166. Wenatchee, City of, Washington
6167. West Richland, City of, Washington
6168. Whatcom, County of, Washington
6169. Whitman, County of, Washington
6170. Woodinville, City of, Washington
6171. Yakima, City of, Washington
6172. Yakima, County of, Washington
6173. Adams, County of, Wisconsin
6174. Allouez, Village of, Wisconsin
6175. Appleton, City of, Wisconsin
6176. Ashland, County of, Wisconsin
6177. Ashwaubenon, Village of, Wisconsin
6178. Baraboo, City of, Wisconsin
6179. Barron, County of, Wisconsin
6180. Bayfield, County of, Wisconsin
6181. Beaver Dam, City of, Wisconsin
6182. Bellevue, Village of, Wisconsin
6183. Beloit, City of, Wisconsin
6184. Brookfield, City of, Wisconsin
6185. Brown, County of, Wisconsin
6186. Brown Deer, Village of, Wisconsin
6187. Buffalo, County of, Wisconsin
6188. Burlington, City of, Wisconsin
6189. Burnett, County of, Wisconsin
6190. Caledonia, Village of, Wisconsin
6191. Calumet, County of, Wisconsin
6192. Cedarburg, City of, Wisconsin
6193. Chippewa, County of, Wisconsin
6194. Chippewa Falls, City of, Wisconsin
6195. Clark, County of, Wisconsin
6196. Columbia, County of, Wisconsin
6197. Crawford, County of, Wisconsin
6198. Cudahy, City of, Wisconsin
6199. Dane, County of, Wisconsin
6200. De Pere, City of, Wisconsin
6201. DeForest, Village of, Wisconsin
6202. Dodge, County of, Wisconsin
6203. Door, County of, Wisconsin
6204. Douglas, County of, Wisconsin
6205. Dunn, County of, Wisconsin
6206. Eau Claire, City of, Wisconsin
6207. Eau Claire, County of, Wisconsin
6208. Elkhorn, City of, Wisconsin
6209. Fitchburg, City of, Wisconsin
6210. Fond du Lac, City of, Wisconsin
6211. Fond du Lac, County of, Wisconsin
6212. Fort Atkinson, City of, Wisconsin
6213. Fox Crossing, Village of, Wisconsin
6214. Franklin, City of, Wisconsin
6215. Germantown, Village of, Wisconsin
6216. Glendale, City of, Wisconsin

6217. Grafton, Village of, Wisconsin
6218. Grand Chute, Town of, Wisconsin
6219. Grant, County of, Wisconsin
6220. Green Bay, City of, Wisconsin
6221. Green, County of, Wisconsin
6222. Green Lake, County of, Wisconsin
6223. Greendale, Village of, Wisconsin
6224. Greenfield, City of, Wisconsin
6225. Greenville, Town of, Wisconsin
6226. Harrison, Village of, Wisconsin
6227. Hartford, City of, Wisconsin
6228. Hobart, Village of, Wisconsin
6229. Holmen, Village of, Wisconsin
6230. Howard, Village of, Wisconsin
6231. Hudson, City of, Wisconsin
6232. Iowa, County of, Wisconsin
6233. Jackson, County of, Wisconsin
6234. Janesville, City of, Wisconsin
6235. Jefferson, County of, Wisconsin
6236. Juneau, County of, Wisconsin
6237. Kaukauna, City of, Wisconsin
6238. Kenosha, City of, Wisconsin
6239. Kenosha, County of, Wisconsin
6240. Kewaunee, County of, Wisconsin
6241. La Crosse, City of, Wisconsin
6242. La Crosse, County of, Wisconsin
6243. Lafayette, County of, Wisconsin
6244. Langlade, County of, Wisconsin
6245. Lincoln, County of, Wisconsin
6246. Lisbon, Town of, Wisconsin
6247. Little Chute, Village of, Wisconsin
6248. Madison, City of, Wisconsin
6249. Manitowoc, City of, Wisconsin
6250. Manitowoc, County of, Wisconsin
6251. Marathon, County of, Wisconsin
6252. Marinette, City of, Wisconsin
6253. Marinette, County of, Wisconsin
6254. Marquette, County of, Wisconsin
6255. Marshfield, City of, Wisconsin
6256. Menasha, City of, Wisconsin
6257. Menomonee Falls, Village of, Wisconsin
6258. Menomonie, City of, Wisconsin
6259. Mequon, City of, Wisconsin
6260. Middleton, City of, Wisconsin
6261. Milwaukee, City of, Wisconsin
6262. Milwaukee, County of, Wisconsin
6263. Monroe, City of, Wisconsin
6264. Monroe, County of, Wisconsin
6265. Mount Pleasant, Village of, Wisconsin
6266. Muskego, City of, Wisconsin
6267. Neenah, City of, Wisconsin

6268. New Berlin, City of, Wisconsin
6269. Oak Creek, City of, Wisconsin
6270. Oconomowoc, City of, Wisconsin
6271. Oconto, County of, Wisconsin
6272. Onalaska, City of, Wisconsin
6273. Oneida, County of, Wisconsin
6274. Oregon, Village of, Wisconsin
6275. Oshkosh, City of, Wisconsin
6276. Outagamie, County of, Wisconsin
6277. Ozaukee, County of, Wisconsin
6278. Pewaukee, City of, Wisconsin
6279. Pierce, County of, Wisconsin
6280. Platteville, City of, Wisconsin
6281. Pleasant Prairie, Village of, Wisconsin
6282. Plover, Village of, Wisconsin
6283. Polk, County of, Wisconsin
6284. Port Washington, City of, Wisconsin
6285. Portage, City of, Wisconsin
6286. Portage, County of, Wisconsin
6287. Price, County of, Wisconsin
6288. Racine, City of, Wisconsin
6289. Racine, County of, Wisconsin
6290. Richfield, Village of, Wisconsin
6291. Richland, County of, Wisconsin
6292. River Falls, City of, Wisconsin
6293. Rock, County of, Wisconsin
6294. Rusk, County of, Wisconsin
6295. Salem Lakes, Village of, Wisconsin
6296. Sauk, County of, Wisconsin
6297. Sawyer, County of, Wisconsin
6298. Shawano, County of, Wisconsin
6299. Sheboygan, City of, Wisconsin
6300. Sheboygan, County of, Wisconsin
6301. Shorewood, Village of, Wisconsin
6302. South Milwaukee, City of, Wisconsin
6303. St. Croix, County of, Wisconsin
6304. Stevens Point, City of, Wisconsin
6305. Stoughton, City of, Wisconsin
6306. Suamico, Village of, Wisconsin
6307. Sun Prairie, City of, Wisconsin
6308. Superior, City of, Wisconsin
6309. Sussex, Village of, Wisconsin
6310. Taylor, County of, Wisconsin
6311. Trempealeau, County of, Wisconsin
6312. Two Rivers, City of, Wisconsin
6313. Vernon, County of, Wisconsin
6314. Verona, City of, Wisconsin
6315. Vilas, County of, Wisconsin
6316. Walworth, County of, Wisconsin
6317. Washburn, County of, Wisconsin
6318. Washington, County of, Wisconsin

- 6319. Watertown, City of, Wisconsin
- 6320. Waukesha, City of, Wisconsin
- 6321. Waukesha, County of, Wisconsin
- 6322. Waunakee, Village of, Wisconsin
- 6323. Waupaca, County of, Wisconsin
- 6324. Waupun, City of, Wisconsin
- 6325. Wausau, City of, Wisconsin
- 6326. Waushara, County of, Wisconsin
- 6327. Wauwatosa, City of, Wisconsin
- 6328. West Allis, City of, Wisconsin
- 6329. West Bend, City of, Wisconsin
- 6330. Weston, Village of, Wisconsin
- 6331. Whitefish Bay, Village of, Wisconsin
- 6332. Whitewater, City of, Wisconsin
- 6333. Winnebago, County of, Wisconsin
- 6334. Wisconsin Rapids, City of, Wisconsin
- 6335. Wood, County of, Wisconsin
- 6336. Albany, County of, Wyoming
- 6337. Big Horn, County of, Wyoming
- 6338. Campbell, County of, Wyoming
- 6339. Carbon, County of, Wyoming
- 6340. Casper, City of, Wyoming
- 6341. Cheyenne, City of, Wyoming
- 6342. Converse, County of, Wyoming
- 6343. Evanston, City of, Wyoming
- 6344. Fremont, County of, Wyoming
- 6345. Gillette, City of, Wyoming
- 6346. Goshen, County of, Wyoming
- 6347. Green River, City of, Wyoming
- 6348. Jackson, Town of, Wyoming
- 6349. Laramie, City of, Wyoming
- 6350. Laramie, County of, Wyoming
- 6351. Lincoln, County of, Wyoming
- 6352. Natrona, County of, Wyoming
- 6353. Park, County of, Wyoming
- 6354. Riverton, City of, Wyoming
- 6355. Rock Springs, City of, Wyoming
- 6356. Sheridan, City of, Wyoming
- 6357. Sheridan, County of, Wyoming
- 6358. Sweetwater, County of, Wyoming
- 6359. Teton, County of, Wyoming
- 6360. Uinta, County of, Wyoming

EXHIBIT J

Illustrative List of Released Entities

1Life Healthcare, Inc.

Accountable Care Network of Arizona, LLC

Accountable Care Network of Colorado LLC

Accountable Care Network of Florida, LLC

Accountable Care Network of Georgia LLC

Accountable Care Network of Illinois LLC

Accountable Care Network of Missouri LLC

Accountable Care Network of New Jersey, LLC

Accountable Care Network of Pennsylvania, LLC

Accountable Care Network of Tennessee, LLC

Accountable Care Network of Texas, LLC

Accountable Care of New Jersey, LLC

Acumins, Inc.

AGENTRICS, LLC

Alector, Inc.

American Homecare Supply, IV Georgia, LLC

American Occupational Health Management, Inc.

American Occupational Health Management, Inc.

Aromatherapy Associates, Inc

At Home Solutions, Inc.

Avantha Business Solutions, Ltd. (Formerly Salient Business Solutions, Ltd.) *

b.well Connected Health, Inc.

BAP Pharmaceuticals, LLC

Baxter Drug, Inc.

Beauty.com Sales, Inc.
Beauty.com, Inc.
Beeken Petty O'Keefe Fund III LP
Beeken Petty O'Keefe Fund IV LP
Benliro Take Care Health Nevada, P.C.
Bison Acquisition Sub Inc.
Bond Drug Company of Clinton
Bond Drug Company of Clinton (Del.)
Bond Drug Company of Illinois, LLC
Boots Retail Holdings (USA) Inc.
Boots Retail USA Inc.
Bowen Development Company
Bower Take Care Health Nevada P C
BrightSpring Health Services, Inc.
Cancer Care of Naples, L.C.
Cape Fear Home Health Service Inc.
CareCentrix (Area One) Corp.
CareCentrix (Area Three) Corp.
CareCentrix (Area Two) Corp.
CARECENTRIX IPA, INC.
CareCentrix of New Jersey, Inc.
CareCentrix Holdings Inc.
CareCentrix, Inc.
Caremetx, LLC
Carolina I.V. Services, Inc.
CCS Infusion Management, LLC
CCSI Holding 3, LLC
CCX Acquisition, Inc.

CCX NEXT, LLC

CG Transportation, LLC

Chartwell Care Givers, Inc.

Chartwell-Southern New England, L.L.C.

CHDM, Inc.

CHDM, LLC

CHI HOLDING CORPORATION

Circa LLC

CLINICAL HOLDINGS INC.

Clinical Resource Network, Inc.

CLINICAL SPECIALTIES NETWORK SERVICES OF ILLINOIS, I

Clinical Specialties Network Services of Illinois, Inc.,

CLINICAL SPECIALTIES, INC.

CNS Acquisition, Inc.

Collins I.V. Care, LLC

Consolidated Stores, Inc.

Continuum Health Management Solutions, LLC (formerly I-Trax Management Solutions, LLC)

Corinthian Care Group, LLC

Corporate Health Dimensions, Inc.

Creative Options, Inc.

Crescent Healthcare Inc.

Crescent Therafusion Inc.

Critical Care Systems of New York, Inc.

Critical Care Systems, Inc.

CSI MANAGED CARE, INC.

CSI MEDICAL BILLING SERVICES, INC.

CSI NETWORK SERVICES OF INDIANA, INC.

CSI NETWORK SERVICES OF KENTUCKY, INC.

CSI NETWORK SERVICES OF MICHIGAN, INC.

Custom Nutrition Services, Inc.

Cypress Home Medical, Inc.

Cystic Fibrosis Foundation Pharmacy, LLC (Walgreens Specialty Pharmacy, LLC owns 80%)

Cystic Fibrosis Services, Inc.

Cystic Fibrosis Services, LLC

Daylight Beta Holdings, LP

De~Luxe Distributors, Inc.

Deerfield Funding Corporation

DME Options, Inc.

DOVER SUBSIDIARY INC

DR Employee Services LLC

DRI I Inc

drugstore com Inc

Drugstore.com Foundation

drugstore.com LLC

Drugstore.com, LLC

DS Distribution, Inc.

DS Fulfillment, Inc.

DS Non-Pharmaceutical Sales, Inc.

DS Pharmacy, Inc.

DSGC Idaho, Inc

Duane Reade Charitable Foundation

Duane Reade Holdings Inc

Duane Reade Inc.

Duane Reade International LLC

Duane Reade Realty Inc

Duane Reade, a New York General Partnership

Eager Park Pharmacy and Health Services, LLC

East West Distributing Co., LLC

East West Distributing Merger Co., LLC (DE)

Evolvere Health LLC

Excel Healthcare LLC

ExceleraRx, LLC

"Ferbet Take Care Health Louisiana, a Professional Nursing Corporation f/k/a
Randolph Take Care Health Louisiana, a Professional Nursing Corporation. "

Ferbet Take Care Health Maryland, P.C.

Flash Buyer, LLC

Fountain Products Corporation

Freedom Oxygen, Inc.

Full Road Holdings Ltd

Globe Discount City of Arizona, Inc.

Globe Discount City of Louisiana, Inc.

Globe I, LLC

Globe Stores, Inc.

Green Hills Insurance Company, A Risk Retention Group

Grenada Advertising Agency, Inc.

H3 (US 1) LLC

H3 (US 2) LLC

H3 (US 3) LLC

H3 (US 4) LLC

Happy Harry's Discount Drug Stores, Inc.

Happy Harry's Discount Store, Inc.

Happy Harry's, Inc.

HC Group Holdings I, LLC

HC Omega Merger Sub, LLC

Healthbox LLC
Healthcare Clinic Solutions, LLC
Healthcare Options of Minnesota, Inc.
Healthworks Med Group of Oklahoma, P.C.
Healthworks Medgroup of San Antonio, Inc.
HHDH CORP
HLM Venture Partners III, L.P.
Home Care of Boone County, Inc.
Home Care of Columbia, Inc.
Home Drug Company
Home Health of Option Care Inc
Home I.V., Inc.
Home Infusion Therapy of Bullhead City, Inc.
Hometeam Technologies, Inc.
Hummer Whole Health Management, Inc.
Hunterdon Infusion Services LLC
I.V. Associates, Inc.
Infinity Infusion Care, Ltd.
Infinity Infusion II, LLC
Infinity Infusion, LLC
Infusion Specialties, Inc.
Infusion Therapy of Corona, Inc.
Innovation Associates Holdings, Inc.
Innovation Associates, Inc.
Intercom Pharmacy Systems, Inc.
International Travel Service, Inc.
International Vision Direct Corp.
International Vision Direct, Inc.

Ion Merger Sub, Inc.
I-Trax Health Management Solutions, Inc.
IVP NORTHEAST, INC.
Ivpcare Northeast, Inc.
Ivpcare, Inc.
Jim Bain's Pharmacy, Inc.
Kinnevik US Holding, LLC
Lake Cook Assurance Company
Lake Cook Investments, LLC
Laurel Mountain Medical Supply, LLC
LCA Insurance Co., Inc.
Lensquest, Inc.
Live Whole Health, Inc.
Lord Jim, Inc.
Luxury Mint Corporation
LV Sourcing LLC
LVD Sourcing LLC
Management by Information, Inc.
Market Strategies, LLC
Maximum Health Care Concepts, Inc.
May's Drug Stores, Inc.
MCA Pharmacy, LLC
McKesson Specialty Pharmaceuticals LLC
Med Mark, Inc.
MedAvail Holdings, Inc.
MedAvail, Inc.
Medcare, Inc.
Medco Online Sales, Inc.

Medepoint.Com, Inc.

Medi Mart Corporation

MEDICATION ADHERENCE SOLUTIONS, LLC (Formerly WALGREENS LONG-TERM CARE PHARMACY, LLC)

Medicenter, Inc.

Medicclaim Corp.

Medmark Data Management Inc.

Medmark Data Management, Inc.

Medmark Holdings Inc.

Medmark, Inc.

MedNow Infusion LLC

Med-X Corporation

Memphis Warehouse Co.

Meridian COMP of New York, Inc.

Mosso's Medical Supply Company, LLC

M-X Corporation

NDES Holdings, LLC

nirvanaHealth, Inc.

North County Home I.V., Inc.

Nutrition Research Laboratories, Inc.

Oak HC/FT VMD Blocker, LLC

OCH US Holding LLC

Onsite Holding, LLC

Ontario Cl 3 Limited

Ontario Cl 4 Limited

Ontario Merger Sub Inc.

Ontario Merger Sub, Inc.

OpCo Hatfield Medical Group, LLC

Option Care Camilla, Inc.
Option Care Capital Services, Inc.
Option Care Enterprises Inc
Option Care Enterprises, Inc. (DE)
Option Care Enterprises, Inc. (PA)
Option Care Foundation, Inc.
Option Care Health, Inc.
Option Care Home Health of California, Inc.
Option Care Home Health of Coweta, Inc.
Option Care Home Health, L.L.C.
Option Care Home Health, LLC (WA)
Option Care Home Infusion, L.L.C.
Option Care Hospice Foundation , Inc.
Option Care Hospice Inc.
Option Care Inc
Option Care Kansas City, LLC
Option Care Nevada, L.L.C.
Option Care of Denver, Inc.
Option Care of New York, Inc.
Option Care of Oklahoma, Inc.
Option Care Phoenix, LLC
Option Care, Inc. (DE)
Option Care, Inc.(CA)
Option Home Health Care - Private Duty, Inc.
Option Home Health Care Services, Inc.
Option Home Health Care Services, Inc.
Option Home Health Care Services-Private Duty, Inc.
Option Home Health Care, Inc.

Option Home Health Inc
Optioncare.Com, Inc.
OptioNet, Inc.
Optionlink, Inc.
Optionmed, Inc.
OptionMed, Inc.
Orlando Warehouse Co.
Orlando Warehouse, Inc.
Pharaoh JV, LLC
Pharm Mart Pharmacy of Warren, Inc.
Pharma Dynamics, Inc.
Pharmacy I.V. Associates, Inc.
Pharmatech Business Services, Inc.
Pharm-mart of Warren, Inc.
Pharm-Mart Pharmacy of Warren, Inc.
Physician Options, Inc.
PMC Ventures, LLC
Polaris Partners VII, L.P.
Polaris Venture Partners VI, L.P.
Prima Vista Water Management Assoc., Inc.
Prime Therapeutics LLC
Prime Therapeutics Specialty Pharmacy LLC
Pro Fitness Health Solutions, LLC
Productive Health Corporation
Pro-Fitness, L.L.C.
Project H3, LLC
Putter Acquisition Sub, Inc.
Rad Online Sales, Inc.

Redmile Private Investments I, L.P.
Rehab Options, Inc.
Rehab Options, Inc.
Rennebohm Drug Stores, Incorporated
Repligen Corporation
Retail Procurement Alliance LLC
Rich Mountain Pharmaceutical Services, Inc.
River City Pharmacy Inc
Riviera Brands, LLC
Robin Hood Restaurants of Illinois, Inc.
Rockville Travilah Square, LLC
RxAlly, LLC
S & G Health Care Management Services, Inc.
"S & G US Holding LLC "
S & W Pharmacy, Inc.
Salient Health Care Services, Inc.
Salient Health Care Services, L.L.C.
Salu Beauty, Inc.
Sanborns Mexico
Sandbox Advantage Fund, L.P.
Scholar Rock Holding Corporation
Schraft's, A Walgreen Specialty Pharmacy, LLC
SeniorMed L.L.C.
Shields Care Management of Worcester, LLC
Shields Health Management Company, LLC
Shields Health Management Holdings, Inc.
Shields Health Network, LLC
Shields Health Resources, LLC

Shields Health Solutions Holdings, LLC
Shields Health Solutions MidCo, LLC
Shields Health Solutions Parent, LLC
Shields Health Solutions Pharmacy, LLC
Shields Pharmacy Equity, LLC
Shields Pharmacy of Berkshire, LLC
Shields Pharmacy of California, LLC
Shields Pharmacy of Camden LLC
Shields Pharmacy of Central Illinois, LLC
Shields Pharmacy of Central New York, LLC
Shields Pharmacy of Chicago Midwest, LLC
Shields Pharmacy of Colorado II, LLC
Shields Pharmacy of Colorado, LLC
Shields Pharmacy of Columbia Maryland, LLC
Shields Pharmacy of Connecticut II, LLC
Shields Pharmacy of Connecticut, LLC
Shields Pharmacy of Eastern Carolina, LLC
Shields Pharmacy of Eastern Texas, LLC
Shields Pharmacy of Georgia, LLC
Shields Pharmacy of Hartford LLC
Shields Pharmacy of Minnesota, LLC
Shields Pharmacy of Mississippi, LLC
Shields Pharmacy of Nevada, LLC
Shields Pharmacy of New Bedford, LLC
Shields Pharmacy of New York II, LLC
Shields Pharmacy of New York, LLC
Shields Pharmacy of Norfolk Virginia, LLC
Shields Pharmacy of North Carolina, LLC

Shields Pharmacy of Ohio, LLC
Shields Pharmacy of Palo Alto, LLC
Shields Pharmacy of Providence LLC
Shields Pharmacy of Rhode Island, LLC
Shields Pharmacy of San Antonio, LLC
Shields Pharmacy of South Carolina, LLC
Shields Pharmacy of St. Louis, LLC
Shields Pharmacy of the Bronx, LLC
Shields Pharmacy of the Southwest Venture, LLC
Shields Pharmacy of the Southwest, LLC
Shields Pharmacy of University LLC
Shields Pharmacy of Virginia, LLC
Shields Pharmacy of Western Florida, LLC
Shields Pharmacy of Western Michigan, LLC
Shields Pharmacy of Western New York, LLC
Shields Specialty Pharmacy of Springfield, LLC
Shields Technology Solutions, LLC
SIC Parent, LLC
SIC Parent, LLC (WRA Partners, LLC owns 51%)
Silk Acquisition Corp.
Sleep Management Solutions LLC
Smart Insurance Co
Smart Insurance Company
Smart Insurance Company Group Holdings, Inc.
Smart Insurance Company Holdings, Inc.
Soap & Glory USA LLC
Solera Health, Inc.
Spa Strategy, Inc.

Spokane Health Care Associates, Inc.
Springville Pharmacy Infusion Therapy, Inc.
Stephen L. LaFrance Holdings, Inc.
Stephen L. LaFrance Pharmacy, Inc.
Summit Medical Group Arizona, LLC
SUNAMERICA AFFORDABLE HOUSING PARTNERS XI
Super D Drugs Acquisition Co.
Superior LuxCo 1 S.a.r.l.
Superior Luxco 3 S.A.R.L.
Superior US 1 LLC
Take Care Employer Solutions, LLC
Take Care Health Arizona, P.C.
Take Care Health Colorado, Inc.
Take Care Health Delaware, P.A.
Take Care Health District of Columbia, P.C.
Take Care Health Georgia, P.C.
Take Care Health Illinois, P.C.
Take Care Health Indiana, P.C.
Take Care Health Kansas, P.A.
Take Care Health Kentucky, P.S.C.
Take Care Health Massachusetts, P.C.
Take Care Health Mississippi, P.C.
Take Care Health Missouri, P.C.
Take Care Health New Jersey, P.A.
Take Care Health Ohio, Inc.
Take Care Health Oklahoma, P.C.
Take Care Health Pennsylvania, PC
Take Care Health Services, P.A.

Take Care Health Systems LLC
Take Care Health Systems, Inc. (FKA I-Trax, Inc.)
Take Care Health Tennessee, P.C.
Take Care Health Texas, P.C.
Take Care Health Wisconsin, S.C.
Take Care Medical Health New York, P.C.
The 1901 Group LLC
The drugstore.com Foundation
The Lane Drug Company
The Patient Safety Research Foundation, Inc.
The PSRF Merger Co., Inc.
Thrifty Payless, Inc.
THV VMD Blocker, LLC
TKH HoldCo, LLC
TMD, Inc.
TPR Holdings LLC
Trinity Home Care, LLC
TSL, Inc.
TURN-KEY PALLIATIVE SERVICES, LLC
Turn-Key Health Holdings, L.P.
Ultra Care, LLC
UMass Memorial Shields Pharmacy, LLC
University Option Care LLC
USA Drug
USA/Super D Franchising, Inc.
VICTORIA MERGER SUB. INC.
Vim, Inc.
Vision Direct Inc

W D Liquor, Inc.
WAB Holdings, LLC
WAG Employee Services Inc.
WagBeau LLC
WagBeau, Inc.
WAGDCO, LLC
WAGHID, LLC
Wag's Restaurants of Illinois, Inc.
Waldoy, L.P
Walgreen Altoona Co.
Walgreen Alumni Association
Walgreen Arizona Drug Co.
Walgreen Benefit Fund
Walgreen Capitol Court, Inc.
Walgreen Co PAC
Walgreen Co Puerto Rico Branch
Walgreen Co.
Walgreen Columbus Co.
Walgreen Community Development
Walgreen Cudahy, Inc.
Walgreen Delaware Co.
Walgreen Drug Stores Historical Foundation
Walgreen Drugs, Inc.
Walgreen Eastern Co., Inc.
Walgreen Fon-Du-Lac, Inc.
Walgreen Fremont Co.
Walgreen Hastings Co.
Walgreen International Investments LLC

Walgreen International S.a.r.l.
Walgreen Investments Co
Walgreen Investments Merger Co., LLC
Walgreen Investments Merger Co., LLC (DE)
Walgreen Kearney Co
Walgreen Laboratories, Inc.
Walgreen Lincoln Co.
Walgreen Louisiana Co., Inc.
Walgreen Market Strategies LLC
Walgreen Medical Supply, Inc.
Walgreen Mercantile Corporation
Walgreen Milwaukee, Inc.
Walgreen National Corporation
Walgreen Network Health Services
Walgreen Nevada Corporation
Walgreen New Berlin, Inc.
Walgreen Oconomowoc, Inc.
Walgreen of Hato Rey Inc.
Walgreen of Hawaii, LLC
Walgreen of Maui, Inc.
Walgreen of Maui, Inc.
Walgreen of Nevada, LLC
Walgreen of New Mexico, Inc.
Walgreen of Puerto Rico, Inc.
Walgreen of San Patricio, Inc.
Walgreen of US Virgin Islands, LLC
Walgreen Oshkosh, Inc.
Walgreen Pharmacy Services Eastern LLC

Walgreen Pharmacy Services Eastern, LLC
Walgreen Pharmacy Services Midwest, LLC
Walgreen Pharmacy Services Southern, LLC
Walgreen Pharmacy Services Western, LLC
Walgreen Pharmacy Services WHS, LLC
Walgreen Pharmacy Strategies, LLC
Walgreen PR Branch
Walgreen Properties, Inc.
Walgreen Racine, Inc.
Walgreen Realty Resources LLC
Walgreen South Dakota, Inc.
Walgreen Southgate Corp.
Walgreen Specialty Holdings, LLC
Walgreen Watertown, Inc.
Walgreen Waukesha, Inc.
Walgreen West Bend, Inc.
Walgreen Wisconsin, Inc.
Walgreen Woodmar, Inc.
Walgreen-Option Care, Inc. {FKA CuraScript Infusion)
Walgreens Advance Care, Inc.
Walgreens Annapolis, LLC
Walgreens Assistance, Inc.
Walgreens Boots Alliance Holdings LLC
Walgreens Boots Alliance Scottish LP
Walgreens Boots Alliance US 1 LLC
Walgreens Boots Alliance US 2 LLC
Walgreens Boots Alliance US 3 LLC
Walgreens Boots Alliance, Inc.

Walgreens Business Services, LLC
Walgreens.com Inc
Walgreens Community Development Corp
Walgreens Health COE LLC
Walgreens Health Holdings, LLC
Walgreens Health Initiatives - IPA, Inc.
Walgreens Health Initiatives, Inc.
Walgreens Health Services II LLC
Walgreens Health Services III LLC
Walgreens Health Services LLC
Walgreens Health Ventures LLC
Walgreens Healthcare Plus, Inc.
Walgreens Home Care Inc
Walgreens Infusion and Respiratory Services, LLC
Walgreens Infusion Services at Legacy Health, LLC (formerly Option Care at Legacy, L.L.C.)
Walgreens Infusion Services Holding, Inc.
Walgreens Infusion Services, Inc. (FKA Option Care,)
Walgreens Investments Co.
Walgreens Long-Term Care Pharmacy LLC(FKA SeniorMed)
Walgreens Mail Service, Inc.
Walgreens Mail Service, LLC
Walgreens Network Health Services LLC
Walgreens of Massachusetts, LLC
Walgreens of New Mexico, Inc.
Walgreens of North Carolina, Inc.
Walgreens Personal Financial Services, LLC
Walgreens Pharmacy Strategies, LLC
Walgreens Sleep and Respiratory Pharmacy LLC

Walgreens Specialty Care Centers LLC

Walgreens Specialty Pharmacy Holdings, Inc.

Walgreens Specialty Pharmacy Holdings, LLC

Walgreens Specialty Pharmacy, LLC

Walgreens Store No 3288 LLC

Walgreens Store No 3332 LLC

Walgreens Store No 3680 LLC

Walgreens Store No 4650 LLC

Walgreens Store No 4651 LLC

Walgreens Store No 5576 LLC

Walgreens Store No 5838 LLC

Walgreens Store No. 7839, LLC

Walgreens Venture Capital, LLC

WALGREENS WELL NETWORK OF MODESTO, LLC (FORMERLY ACCOUNTABLE CARE NETWORK OF MISSOURI, LLC) nc on 5/23/2013

WALGREENS WELL NETWORK OF OAKLAND, LLC (FORMERLY ACCOUNTABLE CARE NETWORK OF GEORGIA, LLC) nc on 5/23/2013

WALGREENS WELL NETWORK OF PALO ALTO, LLC (formerly Walgreens Well Network of Maryland LLC) nc on 5/23/2013

WALGREENS WELL NETWORK OF SACRAMENTO, LLC (FORMERLY ACCOUNTABLE CARE NETWORK OF COLORADO, LLC) NC on 5/23/13

WALGREENS WELL NETWORK OF SAN FRANCISCO, LLC (formerly Walgreens Well Network of California LLC) nc on 5/23/2013

Walgreens.com, Inc.

Walgreens-Optioncare, Inc.

Waltrust Properties, Inc.

WBA Acquisition 3, LLC

WBA Acquisition 4, LLC

WBA Acquisition 5, LLC

WBA Acquisition 6, LLC

WBA Financial, LLC
WBA Innovation Midco, LLC
WBA Innovation Parent, LLC
WBA Innovation, LLC
WBA INVESTMENTS, INC. (FKA WBA INVESTMENTS, LLC)
WBA RxR US LLC
WBA Shields Merger Sub, LLC
WBA US 1 Co.
WBA US 10 LLC
WBA US 4 LLC
WBA US 5 LLC
WBA US 6 LLC
WBA US 7 LLC
WBA US 8 LLC
WBA US 9 LLC
WCAS Shields Holdings, LLC
WD Liquor, Inc.
Wedge Acquisition Company
Well Ventures, LLC
Weymouth Property, Inc .
WHI (PR Branch)
Whole Health Management, LLC
WHP Health Initiatives, Inc.
Worthmore Cosmetics And Vitamins Co.
WRA Partners, LLC
WVC Investments LLC

EXHIBIT K

Subdivision Participation and Release Form

[Draft]

| | |
|----------------------|--------|
| Governmental Entity: | State: |
| Authorized Official: | |
| Address 1: | |
| Address 2: | |
| City, State, Zip: | |
| Phone: | |
| Email: | |

The governmental entity identified above (“*Governmental Entity*”), in order to obtain and in consideration for the benefits provided to the Governmental Entity pursuant to the Settlement Agreement dated December [], 2022 (“*Walgreens Settlement*”), and acting through the undersigned authorized official, hereby elects to participate in the Walgreens Settlement, release all Released Claims against all Released Entities, and agrees as follows.

1. The Governmental Entity is aware of and has reviewed the Walgreens Settlement, understands that all terms in this Participation and Release Form have the meanings defined therein, and agrees that by executing this Participation and Release Form, the Governmental Entity elects to participate in the Walgreens Settlement and become a Participating Subdivision as provided therein.
2. The Governmental Entity shall promptly, and in any event no later than 14 days after the Reference Date and prior to the filing of the Consent Judgment, dismiss with prejudice any Released Claims that it has filed. With respect to any Released Claims pending in *In re National Prescription Opiate Litigation*, MDL No. 2804, the Governmental Entity authorizes the Plaintiffs’ Executive Committee to execute and file on behalf of the Governmental Entity a Stipulation of Dismissal with Prejudice substantially in the form found at [website link to national settlement website to be provided].
3. The Governmental Entity agrees to the terms of the Walgreens Settlement pertaining to Participating Subdivisions as defined therein.
4. By agreeing to the terms of the Walgreens Settlement and becoming a Releasor, the Governmental Entity is entitled to the benefits provided therein, including, if applicable, monetary payments beginning after the Effective Date.
5. The Governmental Entity agrees to use any monies it receives through the Walgreens Settlement solely for the purposes provided therein.
6. The Governmental Entity submits to the jurisdiction of the court in the Governmental Entity’s state where the Consent Judgment is filed for purposes limited to that court’s role

as provided in, and for resolving disputes to the extent provided in, the Walgreens Settlement. The Governmental Entity likewise agrees to arbitrate before the National Arbitration Panel as provided in, and for resolving disputes to the extent otherwise provided in, the Walgreens Settlement.

7. The Governmental Entity has the right to enforce the Walgreens Settlement as provided therein.
8. The Governmental Entity, as a Participating Subdivision, hereby becomes a Releasor for all purposes in the Walgreens Settlement, including without limitation all provisions of Section XI (Release), and along with all departments, agencies, divisions, boards, commissions, districts, instrumentalities of any kind and attorneys, and any person in their official capacity elected or appointed to serve any of the foregoing and any agency, person, or other entity claiming by or through any of the foregoing, and any other entity identified in the definition of Releasor, provides for a release to the fullest extent of its authority. As a Releasor, the Governmental Entity hereby absolutely, unconditionally, and irrevocably covenants not to bring, file, or claim, or to cause, assist or permit to be brought, filed, or claimed, or to otherwise seek to establish liability for any Released Claims against any Released Entity in any forum whatsoever. The releases provided for in the Walgreens Settlement are intended by the Parties to be broad and shall be interpreted so as to give the Released Entities the broadest possible bar against any liability relating in any way to Released Claims and extend to the full extent of the power of the Governmental Entity to release claims. The Walgreens Settlement shall be a complete bar to any Released Claim.
9. The Governmental Entity hereby takes on all rights and obligations of a Participating Subdivision as set forth in the Walgreens Settlement.
10. In connection with the releases provided for in the Walgreens Settlement, each Governmental Entity expressly waives, releases, and forever discharges any and all provisions, rights, and benefits conferred by any law of any state or territory of the United States or other jurisdiction, or principle of common law, which is similar, comparable, or equivalent to § 1542 of the California Civil Code, which reads:

General Release; extent. A general release does not extend to claims that the creditor or releasing party does not know or suspect to exist in his or her favor at the time of executing the release that, if known by him or her would have materially affected his or her settlement with the debtor or released party.

A Releasor may hereafter discover facts other than or different from those which it knows, believes, or assumes to be true with respect to the Released Claims, but each Governmental Entity hereby expressly waives and fully, finally, and forever settles, releases and discharges, upon the Effective Date, any and all Released Claims that may exist as of such date but which Releasors do not know or suspect to exist, whether through ignorance, oversight, error, negligence or through no fault whatsoever, and which, if known, would

materially affect the Governmental Entities' decision to participate in the Walgreens Settlement.

11. Nothing herein is intended to modify in any way the terms of the Walgreens Settlement, to which Governmental Entity hereby agrees. To the extent this Participation and Release Form is interpreted differently from the Walgreens Settlement in any respect, the Walgreens Settlement controls.

I have all necessary power and authorization to execute this Participation and Release Form on behalf of the Governmental Entity.

Signature: _____

Name: _____

Title: _____

Date: _____

EXHIBIT L
Settlement Fund Administrator Terms

I. Definitions

- A. This Settlement Fund Administrator Terms incorporates all defined terms in the Walgreens Settlement Agreement, unless otherwise defined herein, and shall be interpreted in a manner consistent with the Walgreens Settlement Agreement.
- B. *Directed Trustee*. The banking institution where the Settlement Fund is established and which distributes the funds according to the instructions of the Directing Administrator.
- C. *Exhibit G Participant*. A Participating Subdivision listed on Exhibit G to the Walgreens Settlement Agreement.
- D. *Directing Administrator*. The institution or individual that fulfills the remaining obligations of the Settlement Fund Administrator, other than those performed by the Directed Trustee.
- E. *Settlement Fund Administrator*. The Directed Trustee together with the Directing Administrator (collectively referred to as the “Settlement Fund Administrators”).

II. Establishment of the Settlement Fund Administrator

- A. *Selection of the Settlement Fund Administrators*.
 - i. The duties of the Settlement Fund Administrator under the Walgreens Settlement Agreement will be divided between Directed Trustee and Directing Administrator. These may be the same or different entities.
 - ii. The Directed Trustee and Directing Administrator will each be selected by agreement between Walgreens and the Enforcement Committee.
 - iii. Within sixty (60) calendar days of the selection of the Settlement Fund Administrators, unless such time is extended by written agreement of Walgreens and the Enforcement Committee, contracts shall be negotiated and finalized with the Directed Trustee and Directing Administrator.
 - iv. The terms of the Directed Trustee and Directing Administrator shall be for the duration of the Walgreens Settlement Agreement or as otherwise specified in the contract executed with such entity, unless the Directed Trustee or the Directing Administrator is removed pursuant to Section II.C below.
 - v. To promote efficiencies, the Settlement Fund Administrators may place the Settlement Fund into a trust that also holds funds from the similar opioid settlements with Teva, Allergan, CVS, and Walmart. The Settlement Fund Administrators shall create subaccounts (or a similar structure) within the trust to separate funds paid by Walgreens from funds paid by other Defendants. The Settlement Fund Administrators may also

create additional subaccounts to separate funds paid by Walgreens. The Parties agree, notwithstanding the foregoing, that Trust Assets shall not be considered as fungible across the trust, and that Trust Assets held in subaccounts designated as Walgreens subaccounts, shall be for the sole benefit of Walgreens Beneficiaries and that Walgreens Trust Assets shall not be co-mingled with the Trust Assets of other Defendants. Interest earned by the trust shall be accounted by subaccount.

B. Governance of the Settlement Fund Administrators.

- i. The Settlement Fund Administrators will act as independent and neutral third parties to determine the Annual Remediation Payment; administer and disburse funds from the Abatement Accounts Fund, State Fund, Subdivision Fund, and Additional Restitution Amount; and perform other duties as described below and in the Walgreens Settlement Agreement.
- ii. All parties to the Walgreens Settlement Agreement are entitled to rely upon information received from the Settlement Fund Administrators, whether in oral or written. No Party to the Walgreens Settlement Agreement shall have any liability (whether direct or indirect, in contract or tort or otherwise) to any party for or in connection with any action taken or not taken by the Settlement Fund Administrators. In addition, no Party to the Walgreens Settlement Agreement shall have any liability (whether direct or indirect, in contract or tort or otherwise) to any party for or in connection with any action taken or not taken by Walgreens based on incorrect, inaccurate, incomplete or otherwise erroneous information or data provided by the Settlement Fund Administrators. For the avoidance of doubt, nothing in this paragraph alters Sections I to XIII of the Walgreens Settlement Agreement or any of the exhibits therein.

C. Removal of the Settlement Fund Administrators.

- i. The Directed Trustee or Directing Administrator may be removed upon agreement between Walgreens and the Enforcement Committee. The contracts with each entity shall describe the process for removing that entity.
- ii. Disputes regarding the performance and/or removal of the Settlement Fund Administrators will be resolved by the National Arbitration Panel in accordance with Section VI.F of the Walgreens Settlement Agreement.

D. Funding of the Settlement Fund Administrators.

- i. The costs and fees associated with or arising out of the duties of the Settlement Fund Administrators shall be paid first from the interest accrued in the Walgreens subaccount(s) holding the Settlement Fund.
- ii. To promote efficiencies, Walgreens has chosen to use the same Settlement Fund Administrators as Teva, Allergan, CVS, and Walmart for purposes of their similar opioid settlements. Each Settlement Fund Administrator shall treat its costs and fees relevant to the opioid settlement of Teva, Allergan, CVS, Walgreens, and Walmart as joint costs and fees shared

among each Defendant retaining it (“Joint Costs and Fees”), except for costs and fees performed out of the scope of the contract covering the joint engagement. For the years that Settlement Fund Administrators are used for the Walgreens Settlement Agreement, the following percentages of the Joint Costs and Fees will be attributed to the Walgreens Settlement Agreement:

| | |
|---------------------|---------|
| Payment Years 1-6: | 20% |
| Payment Year 7: | 25% |
| Payment Years 8-10: | 33 1/3% |
| Payment Years 11-13 | 50% |
| Payment Years 14-15 | 100%. |

- iii. In the event that the costs and fees of the Settlement Fund Administrators allocated to the Walgreens Settlement Agreement exceeds the accrued interest available in the Walgreens subaccount(s), Walgreens shall pay one-half of the additional amount and one-half shall be paid out of the Settlement Fund pursuant to Section V.C.5 of the Walgreens Settlement Agreement. Walgreens will pay its amount to the Settlement Fund Administrators within 30 days of being notified by the Settlement Fund Administrators that the accrued interest is insufficient to pay the fees owed.
- iv. Walgreens shall not be responsible for any portion of any other Defendants’ allocated share of the Joint Costs and Fees.
- v. Representatives of the Enforcement Committee and Walgreens shall negotiate a budget with the Settlement Fund Administrators, which shall be dependent on the scope of services, the number and timing of distributions from the Settlement Fund, and the reporting requirements. Representatives of the Enforcement Committee and Walgreens have the right to review the costs and fees of the Settlement Fund Administrators prior to payment and upon request. The deadlines and grounds for reviewing and objecting to such costs and fees will be established in the contracts executed with each of the Directed Trustee and Directing Administrator. Disputes regarding the payment of such costs and fees will be resolved by the National Arbitration Panel in accordance with Section VI.F of the Walgreens Settlement Agreement.
- vi. Walgreens, the Enforcement Committee, and the Directing Administrator shall agree on a defined list of investments in which the Directing Administrator may invest the Trust Assets in designated Walgreens subaccounts, which may be updated and amended from time to time in writing by Walgreens, the Enforcement Committee, and the Directing Administrator.
- vii. Walgreens shall not have any liabilities or funding obligations with respect to the trust other than the funding obligations expressly set forth in the Settlement Agreements. For the avoidance of doubt, Walgreens shall not

be required to further fund the trust in the event that the value of the Fund Assets are diminished in any way, through the investment decisions of the Directing Administrator or otherwise.

III. Participation in the Walgreens Settlement Agreement

A. Repository for Settlement Participation Forms.

- i. The Directing Administrator is responsible for receiving and preserving the Settlement Participation Forms pursuant to Sections VII.B and VII.C of the Walgreens Settlement Agreement. The Directing Administrator is responsible for ensuring newly received forms are properly executed. For forms executed and accepted prior to the retention of the Directing Administrator, the Directing Administrator shall rely on information provided by the Implementation Administrator as to the proper execution of the forms unless it is provided information that indicates such information is incorrect.
- ii. Within sixty (60) calendar days of its retention, the Directing Administrator shall establish a process to receive, preserve, and review the Settlement Participation Forms.
- iii. The Directing Administrator will make the Settlement Participation Forms available to Walgreens, the Enforcement Committee, and the Settling States through an online platform. If the requirements for preserving and making available the Settlement Participation Forms change, the Enforcement Committee will convey any new requirements to the Directing Administrator which will make the change.
- iv. The Directing Administrator shall promptly respond to requests by Walgreens, the Enforcement Committee, or the Settling States for information concerning the Settlement Participation Forms. The Directing Administrator will notify Walgreens and the Enforcement Committee on a regular basis when additional Settlement Participation Forms are submitted unless such information is readily available to the Parties on the online platform established under Section III.A.iii, above.
- v. Upon reasonable request, the Directing Administrator shall provide reasonably available information to Settling States, Participating Subdivisions, Participating Special Districts, and the Cost and Expense Fund Administrator (as defined by Exhibit R of the Walgreens Settlement Agreement) relevant to calculating amounts owed under a State Back-Stop Agreement.

IV. Calculation and Allocation of Payments.

A. General Principles.

- i. This Section IV is intended to implement the relevant provisions of Sections I through XIII of the Walgreens Settlement Agreement and the

exhibits therein. To the extent this Section IV conflicts with Sections I through XIII of the Walgreens Settlement Agreement and the exhibits therein, the Walgreens Settlement Agreement shall control.

- ii. The Settlement Fund Administrators are entitled to rely upon information received from the Parties to the Walgreens Settlement Agreement, whether in oral or written, for the purpose for which it was submitted, provided that such information is not disputed by another Party.
 - 1. Walgreens and a Settling State shall provide the Directing Administrator notice of agreement pursuant to Section I.DDD of the Walgreens Settlement Agreement to populations to be used for fire districts in Settling States where Primary Fire Districts were not identified in connecting with the implementation of the July 21, 2021 Janssen Settlement Agreement.
 - 2. Walgreens and a Settling State may inform the Directing Administrator that they agree the Settling State qualifies for Incentive Payment A. In such cases, such agreement shall satisfy the Directing Administrator's obligations to determine the Settling State's qualification for Incentive Payment A.
- iii. Walgreens and the Enforcement Committee may agree to some or all of the calculations and allocations set forth in this Section IV prior to the Directing Administrator making such determination. In such cases, they shall so inform the Directing Administrator and such agreement shall satisfy the Directing Administrator's obligations to determine such calculations and allocations unless the Directing Administrator is provided with information establishing that the agreed-upon calculation or allocation is inaccurate.
- iv. The Settling States have different requirements for how payments are made to the State and its Exhibit G Participants based on applicable State-Subdivision Agreements, Allocation Statutes, Statutory Trusts, State Back-Stop Agreements, fiscal laws, and other differences. The Directing Administrator shall ask the Attorney General's Office in each Settling State to: (a) inform it whether the State has a State-Subdivision Agreement, Allocation Statute, and/or Statutory Trust; and (b) submit instructions on how payments are to be made to the State and its Exhibit G Participants. The Directing Administrator shall comply with such instructions so long as it is timely submitted and permissible under Sections I through XIII of the Walgreens Settlement Agreement and the exhibits therein.
 - 1. A Settling State may choose to have all funds for the State and its Exhibit G Participants paid to one or more trust funds (such as a Qualified Settlement Fund or similar fund) or state accounts, which in turn will make payments to the State and its Exhibit G Participants in a manner that complies with all provisions of

Sections I through XIII of the Walgreens Settlement Agreement and the exhibits therein.

2. An Exhibit G Participant may timely choose to make a voluntary redistribution as provided by Section V.D.3 of the Walgreens Settlement Agreement by providing notice through the instructions provided by the Attorney General's Office for its State or by providing notice directly to the Directing Administrator through the instructions provided by the Directing Administrator.
 3. The Directing Administrator may rely on logistic information, like contact, bank account and tax identification number information, previously collected for purposes of the July 21, 2021 Distributor Settlement Agreement and/or July 21, 2021 Janssen Settlement Agreement for a Settling State and its Exhibit G Participants unless instructed otherwise by the Attorney General's Office, and agreed in accordance with the security procedures as established and agreed between the Directing Administrator and the Directing Trustee in the Operating Agreement or otherwise.
- v. The Directing Administrator shall request any Settling State without a State-Subdivision Agreement, Allocation Statute, or Statutory Trust, to submit a designation of a lead State agency or other entity to serve as the single point of contact for that Settling State's funding requests from the Abatement Accounts Fund to comply with Section V.D.4.b of the Walgreens Settlement Agreement. The designated entity shall be the only entity authorized to request the Directing Administrator instruct the Directed Trustee to disburse from that Settling State's Abatement Accounts Fund. The Directing Administrator shall not instruct the Directed Trustee to disburse any moneys from these Settling States' Abatement Accounts Fund without such instructions.
 - vi. In consultation with Walgreens and the Enforcement Committee, the Directing Administrator may set reasonable limits on the frequency with which it directs the Directed Trustee to make payments and may set other reasonable restrictions on complying with requests made by Settling States or their Participating Subdivisions, to limit the burdens and costs imposed on the Settlement Fund Administrators.
 - vii. The Settlement Fund Administrators may combine the payments under this Section IV with funds to be distributed by other comparable opioid settlements. In determining when payments for each Payment Year will be made, the Settlement Fund Administrators may take into account the timeline for the availability of disbursements under other comparable opioid settlements.

B. Payment Year 1 Annual Remediation Payment.

- i. On August 31, 2023, Walgreens transferred its Initial Year Payment of \$359,763,189.57 to a Qualified Settlement Fund under the control of the

Settlement Fund Administrators. The Settlement Fund Administrators shall transfer these funds into the Walgreens subaccount(s) in the trust provided by Section II.A.v, above, once established.

- ii. Appendix 1 to this Exhibit L lists each Settling State's Statewide Payment Amount included within the transfer Walgreens made on August 31, 2023, and the amount included within the transfer that constituted interest to be used to pay costs and fees associated with or arising out of the duties of the Settlement Fund Administrators pursuant to Section II.D.i, above.
- iii. The Directing Administrator shall allocate the Payment Year 1 Annual Remediation Payment within the Settling States using the Statewide Payment Amount for each Settling State listed in Appendix 1 to this Exhibit L.
 1. The Directing Administrator shall determine the allocations of the Statewide Payment Amount within each Settling State pursuant to Section V.C, Section V.D and Exhibit G of the Walgreens Settlement Agreement, taking into account the instructions it has received pursuant to Section IV.A.iv, above.
 2. If a Settling State and its Exhibit G Participants have reached consensus as to the intrastate allocation pursuant to Section IV.C.4 of the Walgreens Settlement Agreement, the Attorney General's Office in the Settling State shall so inform the Directing Administrator and such agreement shall satisfy the Directing Administrator's obligations under Section IV.B.iii.1, above.
 3. If the Attorney's General Office in a Settling State does not inform the Directing Administrator that the Settling State and its Exhibit G Participants have reached consensus as to the intrastate allocation pursuant to Section IV.C.4 of the Walgreens Settlement Agreement, the Directing Administrator shall give notice to the Settling States and their Exhibit G Participants of: (a) the amount to be received by each Settling State; (b) the amount to be received by the separate types of funds for each Settling State (if applicable); and (c) the amount to be received by each Settling State's Exhibit G Participants.
- iv. The Directing Administrator shall provide instructions regarding the distribution of the Payment Year 1 Annual Remediation Payment to the Directed Trustee, consistent with the allocations determined in Section IV.B.iii, above, as soon as practicable; *provided, however*, the Directing Administrator shall not provide the instructions for an allocation for which notice is required pursuant to Section IV.B.iii.3, above, until the distribution is no longer subject to dispute pursuant to the procedures provided by Section IV.D, below.
- v. The Directed Trustee shall distribute the funds consistent with the instructions it received pursuant to Section IV.B.iv, above, on, or as soon

as practicable after the Payment Date for Payment Year 1 unless the requests made pursuant to Section IV.A.iv and .v, above, provide otherwise; *provided, however*, that for any Settling State where the Consent Judgment has not been entered, the funds allocable to that Settling State and its Exhibit G Participants shall not be transferred from the Settlement Fund or disbursed until ten (10) calendar days after the entry of the Consent Judgment in that State; *provided further* that any amounts allocated to a Participating Subdivision that has not yet secured dismissal with prejudice of its lawsuit as required under Section VII.C of the Walgreens Settlement Agreement shall not be disbursed until the Participating Subdivision has secured such dismissal. Walgreens shall notify the Directing Administrator if it believes a Participating Subdivision has not yet secured dismissal with prejudice of its lawsuit as required under Section X.C of the Walgreens Settlement Agreement. If so notified, the Directing Administrator will notify the Participating Subdivision.

C. Payment Years 2-15 Annual Remediation Payment.

- i. The Payment Date for Payment Year 2 is December 31, 2023. The Payment Date for Payment Year 3 is March 31, 2025, and the Payment Date for Payment Years 4 through 14 shall be each successive March 31. The Payment Date for Payment Year 15 is December 31, 2036.
- ii. The Directing Administrator shall use the data provided to it by Walgreens and the Enforcement Committee, which shall be submitted to the Directing Administrator no later than sixty (60) calendar days prior to the Payment Date, to fulfill its obligations under this Section IV.C and determine the allocations to Settling States and their Exhibit G Participants.
- iii. If, no later than fifty (50) calendar days prior to the Payment Date, Walgreens and the Enforcement Committee inform the Directing Administrator that they agree on the amount of the Annual Remediation Payment and the Statewide Payment Amount for each Settling State, Walgreens shall pay the agreed-upon Annual Remediation Payment amount on the Payment Date and the Directing Administrator shall treat those amounts as the determination described in Section IV.C.iv, below.
- iv. If fifty (50) calendar days prior to the Payment Date, Walgreens and the Enforcement Committee have not informed the Directing Administrator of agreed-upon amounts pursuant to Section IV.C.iii, above, the Directing Administrator shall determine the Annual Remediation Payment and the Statewide Payment Amount for each Settling State as follows:
 1. The Directing Administrator shall determine, for each Settling State, the amount of base and incentive payments to which the State is entitled.

- a. The base payments will be equal to forty-one percent (41%) of the Adjusted State Remediation Payment. These payments will be due in installments consistent with Exhibit M-2 of the Walgreens Settlement Agreement over the fifteen (15) Payment Years.
 - b. The Directing Administrator shall follow the steps outlined in Section IV.H of the Walgreens Settlement Agreement to determine each Settling State's eligibility for Incentive Payments A-D, which total up to a maximum of fifty-nine percent (59%) of the Adjusted State Remediation Payment; *provided, however*, Settling States shall have up to two years after the Effective Date to become eligible for Incentive Payment A.
2. The Directing Administrator shall apply any offsets, credits or reductions as specified under Section IV, Section XI and Section XII of the Walgreens Settlement Agreement, and allocate and track these amounts so that they reduce payments to only those Settling States and their Exhibit G Participants subject to the relevant offset, credit, or reduction.
3. The Directing Administrator shall apply any adjustment required as a result of the annual cap on payments, as specified under Section IV.B of the Walgreens Settlement Agreement.
4. The Directing Administrator shall apply any adjustment required as a result of significant financial constraint, as specified under Section IV.K of the Walgreens Settlement Agreement.
5. The Directing Administrator shall determine the amount of any Settlement Fund Administrator costs and fees that exceed the accrued interest in the Settlement Fund and Settlement Fund Escrow, as well as the amounts, if any, of such costs and fees owed by Walgreens and out of the Settlement Fund pursuant to Sections II.D.ii and II.D.iii, above.
6. The Directing Administrator shall determine the total Annual Remediation Payment owed by Walgreens to the Settlement Fund on the Payment Date, and the amount of the Statewide Payment Amount for each Settling State, consistent with the calculations in Sections IV.C.iv.1 through IV.C.iv.5, above. For the Annual Remediation Payment due in Payment Year 2, the Directing Administrator shall deduct any amount in excess of \$1.5 million Walgreens paid for the Implementation Administrator's fees and costs from the amount due.
7. The Directing Administrator shall give notice to Walgreens, the Settling States, and the Enforcement Committee of the amount of the Annual Remediation Payment, and the Statewide Payment

Amount for each Settling State, and these notices shall be subject to dispute pursuant to the procedures provided by Section IV.D.i, below.

- v. The Directing Administrator shall allocate the Annual Remediation Payment (other than the amount owed for Settlement Fund Administrator costs and fees) within the Settling States using the Statewide Payment Amount for each Settling State determined pursuant to Section IV.C.iii or Section IV.C.iv, above.
 - 1. The allocations within each Settling State will be determined pursuant Section V.C, Section V.D and Exhibit G of the Walgreens Settlement Agreement, taking into account the instructions it has received pursuant to Section IV.A.iv, above.
 - 2. If a Settling State and its Exhibit G Participants have reached consensus as to the intrastate allocation pursuant to Section IV.C.4 of the Walgreens Settlement Agreement, the Attorney General's Office in the Settling State shall so inform the Directing Administrator and such agreement shall satisfy the Directing Administrator's obligations under this Section IV.C.v.
 - 3. If the Attorney's General Office in a Settling State does not inform the Directing Administrator that the Settling State and its Exhibit G Participants have reached consensus as to the intrastate allocation pursuant to Section IV.C.4 of the Walgreens Settlement Agreement, as soon as possible following the determination under Section IV.C.iii or Section IV.C.iv, above, the Directing Administrator shall give notice to the Settling States and their Exhibit G Participants of: (a) the amount to be received by each Settling State (specifying the amount of base payment, of each incentive payment, and of each applicable offset, credit, or reduction); (b) the amount to be received by the separate types of funds for each Settling State (if applicable); and (c) the amount to be received by each Settling State's Exhibit G Participants.
- vi. The Directing Administrator shall provide instructions regarding the distribution of the Annual Remediation Payment to the Directed Trustee, consistent with the allocations determined in Section IV.C.v, above, as soon as practicable; *provided, however*, the Directing Administrator shall not provide the instructions for an allocation for which notice is required pursuant to Section IV.C.v.3, above, until the distribution is no longer subject to dispute pursuant to the procedures provided by Section IV.D.ii, below.
- vii. The Directed Trustee shall distribute the funds consistent with the instructions it received pursuant to Section IV.C.vi, above, on, or as soon as practicable after the Payment Date unless the requests made pursuant to Section IV.A.iv and .v, above, provide otherwise; *provided, however*, that any amounts allocated to a Participating Subdivision that has not yet

secured dismissal with prejudice of its lawsuit as required under Section VII.C of the Walgreens Settlement Agreement shall not be disbursed until the Participating Subdivision has secured such dismissal. Walgreens shall notify the Directing Administrator if it believes a Participating Subdivision has not yet secured dismissal with prejudice of its lawsuit as required under Section VII.C of the Walgreens Settlement Agreement. If so notified, the Directing Administrator will notify the Participating Subdivision.

- viii. The Settlement Fund Administrators shall be also responsible for allocating and disbursing the Additional Remediation Amount for Payment Years 2-7 among Settling States listed in Exhibit N of the Walgreens Settlement Agreement. The Directing Administrator shall account for the instructions it has received pursuant to Section IV.A.iv, above in directing the Directed Trustee's distribution of this money.

D. Disputes Regarding Notices.

- i. For a notice provided pursuant to Section IV.C.iv.7, above, concerning the amount of the Annual Remediation Payment, and the Statewide Payment Amount for each Settling State, the following procedures shall apply:
 - 1. Within twenty-one (21) calendar days of the notice provided by the Directing Administrator, Walgreens, any Settling State or the Enforcement Committee party may dispute, in writing, the calculation of the Annual Remediation Payment (including the amount allocated for Settlement Fund Administrator costs and fees), or the Statewide Payment Amount for a Settling State. Such disputing party must provide a written notice of dispute to the Settlement Fund Administrators, the Enforcement Committee, any affected Settling State, and Walgreens identifying the nature of the dispute, the amount of money that is disputed, and the Settling State(s) affected. The Directing Administrator will maintain official contact information for providing a notice of dispute.
 - 2. Within twenty-one (21) calendar days of the sending of a written notice of dispute, any affected party may submit a response, in writing, to the Settlement Fund Administrators, the Enforcement Committee, any affected Settling State, and Walgreens identifying the basis for disagreement with the notice of dispute.
 - 3. If no response is filed, the Directing Administrator shall adjust the amount calculated consistent with the written notice of dispute and shall notify Walgreens of the amount of that year's Annual Remediation Payment due on the Payment Date. If a written response to the written notice of dispute is timely sent to the Settlement Fund Administrators, the Directing Administrator shall notify Walgreens of the preliminary amount to be paid, which shall be the greater of the amount originally calculated by the Directing Administrator or the amount that would be consistent with the

notice of dispute, *provided, however*, that in no circumstances shall the preliminary amount to be paid be higher than the Annual Maximum as set forth in Section IV.B.2 of the Walgreens Settlement Agreement. For the avoidance of doubt, a transfer of payments from the Settlement Fund Escrow for other Payment Years does not count toward determining whether the amount to be paid is higher than the Annual Maximum as set forth in Section IV.B.2 of the Walgreens Settlement Agreement.

4. The Directing Administrator shall instruct the Directed Trustee to place any disputed amount of the preliminary amount paid by Walgreens into the Settlement Fund Escrow and to disburse any undisputed amount to each Settling State and Exhibit G Participants.
- ii. For a notice provided pursuant to Section IV.B.iii.3 or Section IV.C.v.3, above, concerning the intrastate allocation of the Statewide Payment Amount for each Settling State, the following procedures shall apply:
1. Within twenty-one (21) calendar days of the notice provided by the Directing Administrator, any Settling State or Exhibit G Participants may dispute, in writing, the calculation of the amount to be received by a Settling State and/or its Exhibit G Participants. The Directing Administrator shall disregard any dispute that challenges the allocations adopted by a State-Subdivision Agreement approved pursuant to the provisions of Exhibit O of the Walgreens Settlement Agreement or by statute. A disputing party must provide a written notice of dispute to the Settlement Fund Administrators, any affected Settling State, and any affected Exhibit G Participant identifying the nature of the dispute, the amount of money that is disputed, and the Settling State(s) affected. The Directing Administrator will maintain official contact information for providing a notice of dispute.
 2. Within twenty-one (21) calendar days of the sending of a written notice of dispute, any affected Settling State or any affected Exhibit G Participant may submit a response, in writing, to the Settlement Fund Administrators, any affected Settling State, and any affected Exhibit G Participant identifying the basis for disagreement with the notice of dispute.
 3. If no response is filed, the Directing Administrator shall adjust the amount calculated consistent with the written notice of dispute.
 4. The Directing Administrator shall instruct the Directed Trustee to place any disputed amount into the Settlement Fund Escrow and to disburse any undisputed amount to each Settling State and Exhibit G Participants.

- iii. Disputes described in this subsection shall be resolved in accordance with the terms of Section VI.F of the Walgreens Settlement Agreement.
- iv. The decisions of the National Arbitration Panel shall be binding on Settling States, Participating Subdivisions, Walgreens, and the Settlement Fund Administrators.

E. Extensions.

- i. The schedule provided for in this Section IV shall be adjusted based on what is practicable. The Settlement Fund Administrators shall provide notice to Walgreens and the Enforcement Committee should the Directing Administrator and/or Directed Trustee believe that the deadlines provided for in this Section IV need to be adjusted. In such a circumstance, the Settlement Fund Administrators, Walgreens, and the Enforcement Committee will meet and confer regarding the appropriate timeline, seeking to balance practical realities with the importance of expediting the receipt of funds by the Settling States and their Exhibit G Participants so that they can be used to provide Opioid Remediation.
- ii. The deadlines in this Section IV may be extended by the written agreement of Walgreens and the Enforcement Committee.

V. Reporting Obligations

A. Reporting of Non-Opioid Remediation Uses.

- i. The Directing Administrator shall set up a system to receive and preserve reports from Settling States and Participating Subdivisions that have used monies from the Settlement Fund for purposes that do not qualify as Opioid Remediation, pursuant to Section V.B.2 of the Walgreens Settlement Agreement. The Directing Administrator will not require Settling States and Exhibit G Participants without any such uses of money to submit a report, and the Directing Administrator may treat the failure to submit a report as confirmation that a Settling State or Exhibit G Participants had no such uses of money.
- ii. Settling States and Exhibit G Participants shall report to the Directing Administrator the amount of funds received from the Settlement Fund used for purposes that do not qualify as Opioid Remediation (pursuant to Section V.B.2 of the Walgreens Settlement Agreement). The format of Settling States and Exhibit G Participants' reports to the Directing Administrator shall match the format of the reports Settling States and Participating Subdivisions were required to submit on March 31, 2023 pursuant to the distributor and Janssen settlements. Such Settling State or Exhibit G Participants shall make such reports to the Directing Administrator with respect to each six-month period ending on June 30 or December 31 of any year in which funds are received from the Settlement Fund. Such Settling State or Exhibit G Participants shall make each such report within ninety (90) days of the end of the applicable six-month

period. The Directing Administrator shall make such reports available to Walgreens and the Enforcement Committee.

- iii. The Directing Administrator shall establish a process by the due date of the first report to make the reporting under this Section V.A available to the public.

B. Abatement Accounts Fund Reporting.

- i. Upon request by Walgreens, the Settlement Fund Administrators shall agree to perform such further acts and to execute and deliver such further documents (including by online platform if requested) as may be reasonably necessary for Walgreens to establish the statements set forth in Section V.F of the Walgreens Settlement Agreement to the satisfaction of its tax advisors, its independent financial auditors, the Internal Revenue Service, or any other governmental authority, including as contemplated by Treasury Regulations Section 1.162-21(b)(3)(ii) and any subsequently proposed or finalized relevant regulations or administrative guidance. Nothing herein shall be read to conflict with or limit the Parties' obligations under Sections V.F and XIII.G of the Walgreens Settlement Agreement.

C. Qualified Settlement Fund Treatment.

- i. Walgreens and the Settlement Fund Administrators shall agree that the Settlement Fund is intended to be classified as a "qualified settlement fund" within the meaning of Treasury regulations Section 1.468B-1, et seq. (and corresponding or similar provisions of state, local, or foreign law, as applicable). The Settlement Fund Administrators shall not take any action or tax position inconsistent with such treatment. The Settlement Fund shall be treated as a qualified settlement fund from the earliest date possible, and Walgreens and the Settlement Fund Administrators shall agree to any relation-back election required to treat the Settlement Fund as a qualified settlement fund from the earliest date possible.

D. Tax Administration.

- i. The Directing Administrator shall serve as administrator of the Settlement Fund for tax purposes. The Directing Administrator shall (i) obtain federal and state taxpayer identification numbers for the Settlement Fund and provide the same to Walgreens and the Settlement Fund Administrators, (ii) seek a Private Letter Ruling from the IRS determining that all investment income earned on the Trust Assets is excludible from gross income under Section 115 of the Internal Revenue Code, 26 U.S.C. § 115, (iii) be responsible for all tax reporting, withholding and filing requirements for the Settlement Fund, (iv) provide instructions to Walgreens and the Settlement Fund Administrators for the release of sufficient funds from the Settlement Fund to pay all taxes owed by the Settlement Fund in accordance with Treasury regulations Section 1.468B-2 and any applicable state, local or other tax laws, (v) send copies of all

such tax filings and returns to Walgreens, the Enforcement Committee, and the Settlement Fund Administrators, and (vi) engage, with prior approval from Walgreens and the Enforcement Committee, any other professionals necessary to complete these tasks. Walgreens, the Enforcement Committee, and the Directed Trustee shall provide such cooperation and information as the Directing Administrator may reasonably request in performing the responsibilities set forth in this Section V.D.

**Appendix 1 – Statewide Payment Amounts and Interest included within the transfer
Walgreens made on August 31, 2023**

| State | Statewide Payment Amount |
|----------------------|---------------------------------|
| Alabama | \$6,341,398.47 |
| Alaska | \$907,223.03 |
| American Samoa | \$68,037.38 |
| Arizona | \$9,439,765.27 |
| Arkansas | \$3,704,290.33 |
| California | \$39,424,029.66 |
| Colorado | \$6,602,720.14 |
| Connecticut | \$5,141,139.49 |
| Delaware | \$1,756,463.27 |
| District of Columbia | \$715,166.18 |
| Georgia | \$11,079,341.92 |
| Guam | \$190,880.50 |
| Hawaii | \$1,290,038.29 |
| Idaho | \$1,954,666.59 |
| Illinois | \$13,217,671.65 |
| Indiana | \$8,809,141.51 |
| Iowa | \$2,948,147.17 |
| Kansas | \$3,115,651.01 |
| Kentucky | \$7,932,719.61 |
| Louisiana | \$5,821,745.94 |
| Maine | \$2,103,340.90 |
| Maryland | \$8,386,805.87 |
| Massachusetts | \$9,153,587.98 |
| Michigan | \$13,518,425.24 |
| Minnesota | \$5,154,846.59 |
| Mississippi | \$3,426,999.59 |
| Missouri | \$7,969,726.26 |
| Montana | \$1,241,954.75 |
| N. Mariana Islands | \$66,383.35 |
| Nebraska | \$1,657,623.40 |
| New Hampshire | \$2,298,686.55 |
| New Jersey | \$10,947,923.40 |
| New York | \$18,140,130.95 |
| North Carolina | \$12,915,341.94 |
| North Dakota | \$675,619.36 |
| Ohio | \$17,311,988.81 |

| | |
|-----------------|-----------------|
| Oklahoma | \$6,088,539.26 |
| Oregon | \$5,460,343.13 |
| Pennsylvania | \$18,232,033.35 |
| Puerto Rico | \$2,821,761.42 |
| Rhode Island | \$1,774,401.93 |
| South Carolina | \$6,116,661.14 |
| South Dakota | \$787,604.35 |
| Tennessee | \$10,681,737.21 |
| Texas | \$25,006,989.60 |
| Utah | \$4,556,495.89 |
| Vermont | \$1,011,248.54 |
| Virgin Islands | \$125,437.39 |
| Virginia | \$9,060,362.22 |
| Washington | \$9,214,495.62 |
| Wisconsin | \$6,986,681.03 |
| Wyoming | \$662,857.15 |
| | |
| Interest | \$5,745,917.99 |

EXHIBIT M-1: PAYMENT SCHEDULE

| Payment Year | Maximum Annual Fees Payment (See Exhibit M-3) | Maximum Annual Remediation Payment (See Exhibit M-2) | Annual Maximum |
|-----------------------------|--|---|------------------------|
| Year 1 9/1/22 - 8/31/23 | --- | \$369,445,784 | \$369,445,784 |
| Year 2 9/1/23 - 8/31/24 | \$122,393,885 | \$243,858,900 | \$366,252,785 |
| Year 3 9/1/24 - 8/31/25 | \$122,393,885 | \$243,858,900 | \$366,252,785 |
| Year 4 9/1/25 - 8/31/26 | \$122,393,885 | \$243,858,900 | \$366,252,785 |
| Year 5 9/1/26 - 8/31/27 | \$122,393,885 | \$243,858,900 | \$366,252,785 |
| Year 6 9/1/27 - 8/31/28 | \$122,393,885 | \$243,858,900 | \$366,252,785 |
| Year 7 9/1/28 - 8/31/29 | \$122,393,885 | \$243,858,900 | \$366,252,785 |
| Year 8 9/1/29 - 8/31/30 | --- | \$369,445,784 | \$369,445,784 |
| Year 9 9/1/30 - 8/31/31 | --- | \$369,445,784 | \$369,445,784 |
| Year 10 9/1/31 - 8/31/32 | --- | \$369,445,784 | \$369,445,784 |
| Year 11 9/1/32 - 8/31/33 | --- | \$369,445,784 | \$369,445,784 |
| Year 12 9/1/33 - 8/31/34 | --- | \$369,445,784 | \$369,445,784 |
| Year 13 9/1/34 - 8/31/35 | --- | \$369,445,784 | \$369,445,784 |
| Year 14 9/1/35 - 8/31/36 | --- | \$369,445,784 | \$369,445,784 |
| Year 15 9/1/36 - 8/31/37 | --- | \$369,445,784 | \$369,445,784 |
| Total | \$734,363,310 | \$4,788,165,456 | \$5,522,528,766 |

EXHIBIT M-2: MAXIMUM ANNUAL REMEDIATION PAYMENT SCHEDULE

| Payment Year | Maximum Base Payments (41%) | Maximum Incentive Payment A (59%) | Maximum Incentive Payment BC (56%) | Maximum Incentive Payment D (10%) | Maximum Annual Remediation Payment |
|--|--|--|---|--|---|
| Year 1 The later of December 31, 2022 or five business days after Preliminary Agreement Date | \$369,445,784 | --- | --- | --- | \$369,445,784 |
| Year 2 December 31, 2023 | \$99,982,150 | \$143,876,750 | \$143,876,750 | --- | \$243,858,900 |
| Year 3 March 31, 2025 | \$99,982,150 | \$143,876,750 | \$143,876,750 | --- | \$243,858,900 |
| Year 4 March 31, 2026 | \$99,982,150 | \$143,876,750 | \$143,876,750 | --- | \$243,858,900 |
| Year 5 March 31, 2027 | \$99,982,150 | \$143,876,750 | \$143,876,750 | --- | \$243,858,900 |
| Year 6 March 31, 2028 | \$99,982,150 | \$143,876,750 | \$129,512,255 | \$47,881,655 | \$243,858,900 |
| Year 7 March 31, 2029 | \$99,982,150 | \$143,876,750 | \$129,512,255 | \$47,881,655 | \$243,858,900 |
| Year 8 March 31, 2030 | \$124,226,144 | \$245,219,640 | \$230,855,143 | \$47,881,655 | \$369,445,784 |
| Year 9 March 31, 2031 | \$124,226,144 | \$245,219,640 | \$230,855,143 | \$47,881,655 | \$369,445,784 |
| Year 10 March 31, 2032 | \$124,226,144 | \$245,219,640 | \$230,855,143 | \$47,881,655 | \$369,445,784 |
| Year 11 March 31, 2033 | \$124,226,144 | \$245,219,640 | \$230,855,143 | \$47,881,655 | \$369,445,784 |
| Year 12 March 31, 2034 | \$124,226,144 | \$245,219,640 | \$230,855,143 | \$47,881,655 | \$369,445,784 |
| Year 13 March 31, 2035 | \$124,226,144 | \$245,219,640 | \$230,855,143 | \$47,881,655 | \$369,445,784 |
| Year 14 March 31, 2036 | \$124,226,144 | \$245,219,640 | \$230,855,143 | \$47,881,655 | \$369,445,784 |
| Year 15 December 31, 2036 | \$124,226,144 | \$245,219,640 | \$230,855,143 | \$47,881,655 | \$369,445,784 |
| Total | \$1,963,147,836 | \$2,825,017,620 | \$2,681,372,654 | \$478,816,550 | \$4,788,165,456 |

NOTES TO EXHIBIT M-2:

1. All figures for the Maximum Base Payment, Maximum Incentive A Payment, and Maximum Incentive Payment BC are maximum figures that reflect the following:
 - An assumption that all Eligible States are Settling States.
 - An assumption that all Settling States earn the full amount of the relevant incentive payment.
2. All figures for the Maximum Incentive Payment D show the amount earned based on all Settling States obtaining its maximum value of 10%, and reflect the following:
 - An assumption that all Eligible States are Settling States.
 - An assumption that all Settling States are eligible for Incentive Payment D in every Payment Year in which Incentive D is paid.
3. All figures for the Maximum Annual Remediation Payment reflect the following:
 - The credit amount of \$361,834,542 for Florida's prior settlements have already been applied. The credit amount for Suffolk and Nassau Counties in New York in the amount of 15.31% of New York State's Allocation has not been applied against New York's allocation.
 - An assumption that all Eligible States are Settling States.
 - An assumption that each Settling State earn the maximum amount of the available Incentive Payment by either qualifying for Incentive Payment A, or the combination of obtaining a 100% participation percentage for Incentive Payment BC and earning Incentive Payment D at a value of 3%).
4. Any offsets for Eligible States that are Non-Settling States would be deducted from the Maximum Base Payment, Maximum Incentive Payments (A, BC, and D), and Maximum Annual Remediation Payment by subtracting the amount of the payment times the Overall State Allocation Percentage for each Non-Settling State.

EXHIBIT M-3: ANNUAL FEES PAYMENT SCHEDULE

| Payment Year | Maximum Exhibit R Attorney Fee and Cost Funds | Common Benefit Fee on Credits | State Cost Fund | Maximum State Outside Counsel Fee Fund | Maximum Additional Remediation Amount | Maximum Annual Fees Payment |
|-----------------------------|--|--------------------------------------|------------------------|---|--|------------------------------------|
| Year 2 December 31, 2023 | \$98,955,419 | \$7,477,914 | \$7,980,276 | \$3,990,138 | \$3,990,138 | \$122,393,885 |
| Year 3 December 31, 2024 | \$98,955,419 | \$7,477,914 | \$7,980,276 | \$3,990,138 | \$3,990,138 | \$122,393,885 |
| Year 4 December 31, 2025 | \$98,955,419 | \$7,477,914 | \$7,980,276 | \$3,990,138 | \$3,990,138 | \$122,393,885 |
| Year 5 December 31, 2026 | \$98,955,420 | \$7,477,914 | \$7,980,275 | \$3,990,138 | \$3,990,138 | \$122,393,885 |
| Year 6 December 31, 2027 | \$98,955,420 | \$7,477,914 | --- | \$7,980,275 | \$7,980,276 | \$122,393,885 |
| Year 7 December 31, 2028 | \$98,955,421 | \$7,477,913 | --- | \$7,980,276 | \$7,980,275 | \$122,393,885 |
| Total | \$593,732,518 | \$44,867,483 | \$31,921,103 | \$31,921,103 | \$31,921,103 | \$734,363,310 |

Exhibit N
Additional Remediation Amount Allocation Percentages

| | |
|-----------------------------|----------------|
| Alabama | 2.0094047523% |
| American Samoa | 0.0215590674% |
| Arizona | 2.9911870812% |
| California | 12.4923284542% |
| Colorado | 2.0922099886% |
| Connecticut | 1.6290775863% |
| District of Columbia | 0.2266153628% |
| Georgia | 3.5107212404% |
| Guam | 0.0604844794% |
| Hawaii | 0.4087756176% |
| Idaho | 0.6193769970% |
| Illinois | 4.1882957440% |
| Indiana | 2.7913607538% |
| Iowa | 0.9341820978% |
| Kansas | 0.9872591950% |
| Louisiana | 1.8447419766% |
| Maine | 0.6664875621% |
| Maryland | 2.6575348718% |
| Massachusetts | 2.9005058228% |
| Minnesota | 1.6334209688% |
| Missouri | 2.5253744735% |
| Montana | 0.3935393398% |
| N. Mariana Islands | 0.0210349545% |
| Nebraska | 0.5252526469% |
| New Jersey | 3.4690785339% |
| New York | 6.7872003052% |
| North Carolina | 4.0924962523% |
| North Dakota | 0.2140841267% |
| Ohio | 5.4856657801% |
| Oklahoma | 1.9292810204% |
| Oregon | 1.7302239375% |
| Pennsylvania | 5.7772011360% |
| Rhode Island | 0.5622563667% |
| South Carolina | 1.9381920268% |
| Tennessee | 3.3847318704% |
| Texas | 7.9239877394% |

| | |
|-----------------------|---------------|
| Vermont | 0.3204352512% |
| Virgin Islands | 0.0397474619% |
| Virginia | 2.8709652916% |
| Washington | 2.9198056809% |
| Wisconsin | 2.2138760297% |
| Wyoming | 0.2100401547% |

Exhibit O
Adoption of a State-Subdivision Agreement

A State-Subdivision Agreement shall be applied if it meets the requirements of Section V and is approved by the State and by the State's Subdivisions as follows:

1. *Requirements for Approval.* A State-Subdivision Agreement shall be deemed as agreed to when it has been approved by the State and either (a) Subdivisions whose aggregate "Population Percentages," determined as set forth below, total more than sixty percent (60%), or (b) Subdivisions whose aggregate Population Percentages total more than fifty percent (50%) provided that these Subdivisions also represent fifteen percent (15%) or more of the State's counties or parishes (or, in the case of Settling States whose counties and parishes do not function as local governments, 15% of or more of the Settling State's non-county Subdivisions), by number.

2. *Approval Authority.* Approval by the State shall be by the Attorney General. Approval by a Subdivision shall be by the appropriate official or legislative body pursuant to the required procedures for that Subdivision to agree to a legally binding settlement.

3. *Population Percentage Calculation.* For purposes of this Exhibit O only, Population Percentages shall be determined as follows: For States with functional counties or parishes³ the Population Percentage of each county or parish shall be deemed to be equal to (a) (1) two hundred percent (200%) of the population of such county or parish, minus (2) the aggregate population of all Primary Incorporated Municipalities located in such county or parish, divided by (b) two hundred percent (200%) of the State's population. A "Primary Incorporated Municipality" means a city, town, village or other municipality incorporated under applicable state law with a population of at least 25,000 that is not located within another incorporated municipality. The Population Percentage of each Primary Incorporated Municipality shall be equal to its population (including the population of any incorporated or unincorporated municipality located therein) divided by two hundred percent (200%) of the State's population; provided that the Population Percentage of a Primary Incorporated Municipality that is not located within a county shall be equal to two hundred percent (200%) of its population (including the population of any incorporated or unincorporated municipality located therein) divided by two hundred percent (200%) of the State's population. For all States that do not have functional counties or parishes, the Population Percentage of each non-county Subdivision (including any incorporated or unincorporated municipality located therein), shall be equal to

³ Certain states do not have counties or parishes that have functional governments, including: Alaska, Connecticut, Massachusetts, Rhode Island, and Vermont.

its population divided by the State's population.

4. *Preexisting Agreements and Statutory Provisions.* A State may include with the notice to its Subdivisions an existing agreement, a proposed agreement, or statutory provisions regarding the distribution and use of settlement funds and have the acceptance of such an agreement or statutory provision be part of the requirements to be an Initial Participating Subdivision.

EXHIBIT P

Pharmacy Controlled Substance Compliance Program & Anti-Diversion Injunctive Terms

I. INTRODUCTION

1. Except where these Injunctive Terms specify a different implementation period, Walgreens shall implement the Injunctive Terms set forth below in Sections II through XVII by the Injunctive Terms Implementation Date (defined below).
2. To the extent that Walgreens already has in place positions, committees, departments, policies or programs that satisfy the Injunctive Terms, no re-naming or other change is required by these Injunctive Terms.
3. Overview
 - a. Walgreens will implement or maintain a Controlled Substance Compliance Program (“CSCP”).
 - b. The CSCP must include written standard operating procedures and/or corporate policies (the “CSCP Policies and Procedures”) required by these Injunctive Terms.
 - c. The CSCP shall apply during the term of these Injunctive Terms, to each of Walgreens’ retail pharmacy stores that dispense Schedule II Designated Controlled Substances and are registered or licensed with each Settling State.
 - d. Walgreens shall provide a copy of the relevant CSCP Policies and Procedures to each Settling State within sixty (60) days of the Injunctive Terms Implementation Date. To the extent any implementation is expected to require additional time, the Parties agree to work together in good faith to establish a timeline for implementation. No later than thirty (30) days after the Injunctive Terms Implementation Date, each Settling State shall identify the person or office to whom Walgreens must provide a copy of the relevant CSCP Policies and Procedures and any other State-specific reporting required under these Injunctive Terms.
 - e. Settling States shall form the States Injunctive Relief Committee to serve as a point of contact for Walgreens and to perform such other roles as set forth herein. Upon the committee’s formation, Settling States shall provide notice to Walgreens of the members of the committee.
4. Compliance with Laws

- a. Walgreens acknowledges and agrees that its pharmacies must comply with applicable state and federal laws, regulations, and rules, including those regarding the dispensing of Controlled Substances. The requirements of these Injunctive Terms are in addition to, and not in lieu of, any other requirements of federal, state, or local law. Nothing in the Injunctive Terms shall be construed as relieving Walgreens of the obligation of its pharmacies to comply with all federal, state and local laws, regulations or rules, nor shall any of the provisions of the Injunctive Terms be deemed as permission for Walgreens to engage in any acts or practices prohibited by such laws, regulations or rules.
- b. The Injunctive Terms are not intended to and shall not be interpreted to prevent Walgreens from taking or implementing any other compliance or policy steps that are more restrictive or that are necessary to conform with federal, state, or local legal requirements, unless such steps would conflict with State or local law. The Injunctive Terms are not intended to and shall not be interpreted to require Walgreens to inventory any Controlled Substances or any particular Controlled Substances or to require dispensing of any Controlled Substances or of any individual, types, subsets or categories of Controlled Substances prescriptions.
- c. In the event that Walgreens determines that there may be a conflict between the Injunctive Terms and the express requirements of federal, state, or local laws, or interpretations of such laws articulated by an agency responsible for enforcing such laws or a court (“Express Interpretations”), such that Walgreens determines that it cannot comply with the Injunctive Terms without violating these express requirements or Express Interpretations, Walgreens shall follow the express requirements of the federal, state or local law or Express Interpretation thereof and shall provide notice to the Settling State(s). Within thirty (30) days after receipt of a notification from Walgreens referenced above, Walgreens and the State shall meet and discuss the potential conflict, and Walgreens shall comply with any reasonable requests from the Settling State as necessary to determine whether there is a conflict between the Injunctive Terms and the express requirements of federal, state, or local laws, or Express Interpretations. In the event that Walgreens believes a court or administrative action brought by a governmental body in a Settling State has commenced against it or its pharmacists for actions required by the Injunctive Terms, then Walgreens may notify the Attorney General of the Settling State of such pending action. If the State agrees that the court or administrative action is a result of actions required by the Injunctive Terms, the State will engage in best efforts to resolve the conflict or assist in achieving resolution of the court or administrative action. Nothing in this paragraph shall (i) limit the right of the Settling State to disagree with Walgreens as to the conflict; (ii) be deemed to relieve Walgreens from following any subsequently enacted law or regulation, or judicial decisions from a regulatory authority with jurisdiction over

controlled substances that is more restrictive than the provisions of the Injunctive Terms, or from following the Injunctive Terms if they are more restrictive than applicable laws at issue in the administrative action if there is no conflict; (iii) be deemed to relieve Walgreens from adhering to the outcome of a court or administrative action when it is determined that there is no conflict; or (iv) limit a Settling State's ability to relieve Walgreens of a duty under these Injunctive Terms if that Settling State determines that that term is in conflict with that Settling State's express legal requirements.

- d. Walgreens shall retain all records it is required to create pursuant to its obligations hereunder for a period no shorter than three years, unless otherwise specified. Nothing in these Injunctive Terms shall prevent a Settling State from issuing a lawful subpoena or Civil Investigative Demand (CID) for records pursuant to an applicable law.
5. No Admission and No Use as Evidence. Walgreens does not admit liability or wrongdoing. These Injunctive Terms shall not be considered, construed, or represented to be (1) an admission, concession, or evidence of liability, wrongdoing, or to impose the existence of any legal obligations or requirements other than the requirement to follow these Injunctive Terms, or (2) a waiver or limitation of any defense otherwise available to Walgreens. These Injunctive Terms shall not be offered or received in evidence or otherwise relied on in any action or proceeding for any purpose other than in an action or proceeding to modify or enforce or monitor compliance with these Injunctive Terms.

II. TERM AND SCOPE

1. The term of these Injunctive Terms shall be from the Injunctive Terms Implementation Date until August 15, 2032, unless otherwise specified herein.
2. Except as otherwise stated herein, the Injunctive Terms shall apply to Walgreens' retail pharmacy stores located in, and registered or licensed with, each Settling State that dispense Schedule II Designated Controlled Substances to Patients, including any Schedule II Designated Controlled Substances dispensed by any such retail pharmacy stores that are mailed or shipped to patients in a Settling State. Should Walgreens operate an online pharmacy that is registered or licensed to dispense Schedule II Designated Controlled Substances in any Settling State while these Injunctive Terms are in effect, the Injunctive Terms shall apply to such pharmacy as well.¹
3. These Injunctive Terms may be amended by mutual agreement of a majority of the States Injunctive Relief Committee and Settling Pharmacy. Any such amendments must be in writing.

¹ Walgreens' specialty and mail order pharmacies are not subject to, and are not online pharmacies for purposes of, these Injunctive Terms.

III. DEFINITIONS

1. The term “Distributor Injunctive Terms” means Exhibit P of the Settlement Agreement, dated as of July 21, 2021, between McKesson Corporation, Cardinal Health, Inc., and AmerisourceBergen Corporation and certain States and subdivisions.
2. The term “Block” means an action taken by Walgreens preventing or otherwise prohibiting any Settling Pharmacy pharmacist from filling prescriptions for Controlled Substances from a specific identified Prescriber.
3. The term “Clearinghouse” means the system established by Section XVII of the Distributor Injunctive Terms.
4. The term “Controlled Substances” means those substances designated under schedules II-V pursuant to the federal Controlled Substances Act.
5. The term “Designated Controlled Substances” shall be limited to: (a) oxycodone; (b) hydrocodone; (c) hydromorphone; (d) tramadol; (e) oxymorphone; (f) morphine; (g) methadone; and (h) fentanyl.
6. The term “Injunctive Terms Implementation Date” means thirty (30) days after the Effective Date of the Settlement Agreement as defined in Section I.V of the Walgreens Settlement Agreement.
7. The term “National Arbitration Panel” is defined in Section I.LL of the Walgreens Settlement Agreement.
8. The term “Patient” means any individual who receives a prescription for a Designated Controlled Substance from a Prescriber, whether legally valid or not, and attempts to fill it at one of Walgreens’ pharmacy stores in a Settling State.
9. The term “Prescriber” means any individual that has written a prescription for a Designated Controlled Substance, whether legally valid or not, that is presented to Walgreens in a Settling State.
10. The term “Red Flag(s)” means the enumerated Patient Red Flags, Prescription Red Flags, and Prescriber Red Flags set out in Section IX.
11. The term “Settling State(s)” means each State that is a signatory to the Walgreens Settlement Agreement.
12. The term “States Injunctive Relief Committee” means a committee representing the Settling States composed of between four and eight members designated by the Settling States. The members of the States Injunctive Relief Committee shall be employees of a Settling State’s Office of Attorney General and/or employees of another agency of a Settling State.
13. The term “Walgreens Settlement Agreement” means the settlement agreement dated as of December 9 between and among the Settling States, the Participating Subdivisions and Walgreens.

IV. CONTROLLED SUBSTANCE COMPLIANCE PERSONNEL

1. Walgreens shall designate a Controlled Substance Compliance Director, or other appropriately titled position, to be a member of the Controlled Substance Compliance Committee (described below in Section VI), and to oversee a Controlled Substance

- Compliance Department and Walgreens' compliance with 21 C.F.R. 1306.04 and these Injunctive Terms. As used in these Injunctive Terms, the terms "Controlled Substance Compliance Committee" and "Controlled Substance Compliance Department" refer to the entity or entities, however titled, that carry out the functions required by these Injunctive Terms. Notwithstanding the preceding sentence, to the extent an existing position, committee or department carries out the functions required by these Injunctive Terms, any other functions undertaken by such position, committee or department shall not be subject to these Injunctive Terms or oversight by the Settling States pursuant to these Injunctive Terms. The position, committee and department discussed in these Terms may bear different names and need not be limited to the roles and functions set forth herein.
2. The Controlled Substance Compliance Director shall have knowledge of and experience with the laws and regulation of Controlled Substances, in particular the regulations in 21 C.F.R. § 1306.04.
 3. The Controlled Substance Compliance Director shall provide at least quarterly reports to the Controlled Substance Compliance Committee (described below in Section VI) regarding Walgreens' compliance with these Injunctive Terms, including the implementation of any changes to the CSCP Policies and Procedures required by these Injunctive Terms.
 4. Staffing levels of Walgreens' Controlled Substance Compliance Department shall be reviewed periodically, but at least on an annual basis, by Walgreens' Controlled Substance Compliance Committee to assess whether such staffing levels are sufficient for the Controlled Substance Compliance Department to comply with this Agreement. This review shall include consideration of relevant developments in technology, law, and regulations.
 5. Throughout the term of these Injunctive Terms, Walgreens shall maintain a telephone and electronic submission hotline(s) (the "Hotline") to permit employees and/or Patients and/or members of the public to anonymously report suspected inappropriate or illegitimate dispensing, prescribing or diversion of Designated Controlled Substances, violations of the CSCP Policies and Procedures, these Injunctive Terms, Walgreens' company policy, or other applicable law. The Hotline may be implemented by adding a dedicated option to existing systems that includes reporting regarding Designated Controlled Substances. Walgreens shall publish its Hotline contact information to its employees and Patients in the Settling States. Walgreens shall maintain for the duration of Injunctive Terms a record of each complaint made to the Hotline regarding Designated Controlled Substances and documentation regarding any investigation or response to such complaints. Nothing herein shall require Walgreens to investigate a pharmacist's professional judgment to refuse a prescription that the pharmacist believes was prescribed or is being used for other than a legitimate medical purpose or that the pharmacist believes was not prescribed by an individual Prescriber acting in the usual course of his or her professional practice.

V. INDEPENDENCE

1. Walgreens' Controlled Substance Compliance Department personnel, pharmacists and pharmacist technicians who work at Walgreens' pharmacies within the Settling States,

- and field personnel who supervise pharmacists and pharmacist technicians (together, “CSCP Employees”), shall not be compensated in whole or in part by commissions, bonuses, incentives or any other monetary or non-pecuniary benefit that depends in material part on revenue or profitability targets or expectations to sales of Controlled Substances. Nothing in these Injunctive Terms shall be interpreted to prevent compensation of employees based on sales volume, revenue or profitability targets/expectations for enterprise-, store-, or pharmacy-wide sales that include Controlled Substances.
2. No CSCP Employees may be terminated, suspended, threatened with or face any other negative employment consequence for failing to meet any revenue or profitability targets or expectations that depends in material part on sales of Controlled Substances. Nothing in these Injunctive Terms shall be interpreted to prevent Walgreens from taking employment action based on sales volume, revenue or profitability targets/expectations for enterprise-, store-, or pharmacy-wide sales that include Controlled Substances.
 3. Personnel in Walgreens’ Controlled Substance Compliance Department shall not report to Walgreens’ sales, marketing, or business development departments, and sales, marketing, or business development departments shall not be authorized to make decisions regarding the promotion, compensation, demotion, admonition, discipline, commendation, periodic performance reviews, hiring, or firing of Controlled Substance Compliance Department personnel. This provision does not apply to an officer or executive to whom both the Controlled Substance Compliance Department and sales, marketing and/or business development departments report.
 4. Walgreens’ sales, marketing and business development departments are prohibited from interfering with, obstructing, or otherwise exerting control over any Controlled Substance Compliance Department or Controlled Substance Committee decision-making. This provision does not apply to an officer or executive to whom both the Controlled Substance Compliance Department and sales, marketing and/or business development departments report.
 5. To the extent necessary to comply with this section, Walgreens’ Controlled Substance Compliance Committee shall review, modify, and direct any changes to any compensation and non-retaliation policies specific to the sale or dispensing of Designated Controlled Substances.

VI. OVERSIGHT

1. To the extent not already established, within thirty (30) business days of the Injunctive Terms Implementation Date, Walgreens shall establish a compliance committee, however titled, that includes representatives from its respective legal, compliance, pharmacy operations and asset protection departments, however named, to provide oversight over the CSCP and its compliance with the Injunctive Terms. For the purposes of reference herein, this committee, however named, shall be referred to as the “Controlled Substance Compliance Committee.” Walgreens shall maintain its Controlled Substance Compliance Committee for the duration of the term of the Injunctive Terms. The Controlled Substance Compliance Director shall be a member of the Controlled Substance Compliance Committee.

2. Walgreens' Controlled Substance Compliance Committee shall have quarterly meetings during which the Controlled Substance Compliance Director shall report on, and the Controlled Substance Compliance Committee shall review, among other things, (a) the Prescription Validation Process, including the CSCP Policies and Procedures on identifying and resolving Patient, Prescriber and Prescription Red Flags; (b) the training required under the Injunctive Terms; (c) proactive due diligence and site visits; (d) the Prescriber Review Processes; (e) significant new national and regional diversion trends involving Controlled Substances; (f) Walgreens' adherence to the Injunctive Terms and applicable laws and regulations; and (g) any technology, staffing, or other resource needs for the CSCP. The Controlled Substance Compliance Committee shall have access to all CSCP reports described in the following subsection.
3. On an annual basis, Walgreens' Controlled Substance Compliance Committee shall provide a written report to the President of the Settling Pharmacy's Retail Division, the Chief Financial Officer of the Settlement Pharmacy's Retail Division, the Chief Legal Officer of the Settling Pharmacy's Retail Division, and the corporate Chief Compliance Officer, outlining (a) the Settling Pharmacy's adherence to, and any material deviations from these Injunctive Terms; (b) the allocation of resources sufficient to comply with these Injunctive Terms; and (c) any revisions to the CSCP that the Controlled Substance Compliance Committee has approved. The corporate Chief Compliance Officer shall determine if and when it is appropriate to make a report to the Board or any subcommittee thereof, but shall report at least annually.
4. Walgreens, through its Controlled Substance Compliance Department and Committee, shall, at least once every year, review and oversee any enhancements to the CSCP Policies and Procedures and systems for dispensing activity that the Controlled Substance Compliance Committee deems necessary.
5. The Controlled Substance Compliance Committee shall be responsible for the approval of all material revisions to the CSCP Policies and Procedures, provided that nothing herein shall prevent Walgreens from implementing changes to the CSCP Policies and Procedures pending such review and approval.

VII. MANDATORY TRAINING

1. The CSCP Policies and Procedures shall be published in a form and location readily accessible to all pharmacy and compliance personnel at each of Walgreens' retail pharmacy locations in the Settling States. Online availability is sufficient, so long as pharmacy and compliance personnel have access to a computer with access to the CSCP Policies and Procedures.
2. Walgreens shall launch training for all existing CSCP Employees, to the extent practical (for example, accounting for employee leave), on the CSCP Policies and Procedures required under these Injunctive Terms, including the Prescription Validation Process and corresponding responsibility. The training shall be launched within one hundred twenty (120) days of the Injunctive Terms Implementation Date. All CSCP Employee new hires, to the extent practical, shall be required to participate in such trainings within sixty (60) days of hiring or six (6) months of the Injunctive Terms Implementation Date, whichever is later. Walgreens will further require that

every CSCP Employee, to the extent practical, receive such training at least once every three (3) years for the term of these Injunctive Terms.

3. On an annual basis for the duration of these Injunctive Terms, Walgreens shall test its CSCP Employees on their knowledge regarding the CSCP Policies and Procedures required under these Injunctive Terms, including the Prescription Validation Process and corresponding responsibility.
4. It shall be a part of the CSCP Policies and Procedures and all trainings of all CSCP Employees required under these Injunctive Terms that pharmacists shall refuse to dispense Controlled Substances that they believe were prescribed or are being used for other than a legitimate medical purpose or that they believe were not prescribed by an individual Prescriber acting in the usual course of his or her professional practice.
5. All trainings required under these Injunctive Terms shall also make clear that (i) Walgreens' compensation and non-retaliation policies, including pursuant to these Injunctive Terms, prevent CSCP Employees from being compensated or penalized in any way related to revenue or profitability targets or expectations specific to sales of Controlled Substances; and ii) pharmacists will not be penalized in any way for exercising their professional judgment to refuse to fill prescriptions for Controlled Substances pursuant to their corresponding responsibility. To the extent that trainings designed and launched prior to the Effective Date of these Injunctive Terms do not reference these policies, they shall be added by the end of 2023.

VIII. THE PRESCRIPTION VALIDATION PROCESS

1. As part of its CSCP, Walgreens shall maintain a Prescription Validation Process in the CSCP Policies and Procedures, as further described and set forth in this section, that each pharmacist employed by Walgreens in a Settling State must follow when dispensing a prescription for a Controlled Substance. The inclusion of an enumerated Red Flag in these Injunctive Terms shall not be considered, construed, or represented to be an admission, concession, or evidence of any factual or legal contention related to such Red Flag. A Red Flag shall not be interpreted to mean that a prescription is, or is more likely than not, illegitimate and/or not issued in the usual course of professional practice or treatment.
2. A Red Flag will be considered "resolved" if, after further investigation as described below, and given other facts and circumstances surrounding the prescription, a pharmacist determines, in his or her professional judgment, that the facts that triggered the Red Flag do not lead him or her to believe that the prescription was written or is being submitted for an illegitimate medical purpose or outside the usual course of a Prescriber's professional practice.
3. Walgreens' CSCP Policies and Procedures shall provide that if a pharmacist identifies any "Patient Red Flags" associated with a Controlled Substances prescription (described in Section IX(3) below), before filling the prescription the pharmacist must resolve them; and that the method of resolution falls within the judgment of the pharmacist and may include reviewing the Patient's profile and history with the Settling Pharmacy, calling the Prescriber or Prescribers if appropriate, speaking with

the Patient if appropriate, calling on the pharmacist's pre-existing knowledge of the Patient or Prescriber, reviewing available Prescription Monitoring Program ("PMP" or "PDMP") data, and/or reviewing other data or information available to the pharmacist.

4. Walgreens' CSCP Policies and Procedures shall provide that if forgery or fraud is suspected, or if the pharmacist identifies any other "Prescription Red Flags" associated with a Controlled Substances prescription (described in Section IX(4) below), the pharmacist must resolve the Prescription Red Flags before filling the prescription; and that the method of resolution falls within the judgment of the pharmacist and may include reviewing the Patient's profile and history with Walgreens, calling the Prescriber or Prescribers if appropriate, speaking with the Patient if appropriate, calling on the pharmacist's pre-existing knowledge of the Patient or Prescriber, reviewing available PMP or PDMP data, and/or reviewing other data or information available to the pharmacist.
5. Walgreens' CSCP Policies and Procedures shall require that if a pharmacist identifies any "Prescriber Red Flags" associated with a Controlled Substances prescription (described in Section IX(5) below), the pharmacist must resolve them before filling the prescription; and that the method of resolution falls within the judgment of the pharmacist and may include reviewing any Walgreens records regarding the Prescriber, calling the Prescriber if appropriate, speaking with the Patient if appropriate, calling on the pharmacist's pre-existing knowledge of the Patient or Prescriber, reviewing available PMP or PDMP data, and/or reviewing other data or information available to Walgreens.
6. Walgreens' CSCP Policies and Procedures related to Schedule II Designated Controlled Substances shall provide that the resolution of all Red Flags identified by the pharmacist, as well as any prescriptions that were rejected pursuant to Red Flags identified by the pharmacist, and the reasons why they were rejected, must be documented by the pharmacist, unless if based on the pharmacist's pre-existing knowledge of the Patient or Prescriber. Any such records shall be maintained for the duration of these Injunctive Terms. To the extent that a Red Flag is resolved based upon facts or circumstances that are already reflected or documented in Walgreens' records, further documentation of those facts or circumstances is not required for resolution of substantially the same Red Flag on subsequent prescriptions. For example, if a Patient lives fifty-five (55) miles from a Walgreens but works near the pharmacy and that fact is reflected in pharmacy records, no documentation for the resolution of the Red Flag addressing the Patient's distance from the pharmacy is required in connection with individual prescriptions dispensed for that Patient. A lack of documentation shall not be interpreted to create a presumption that a pharmacist did not resolve any identified Red Flags. Nothing in these Injunctive Terms shall require Walgreens to create a record in those instances where the pharmacist rejects a prescription when presented without an effort to resolve any red flags, including but not limited to instances where the pharmacist rejects a prescription for clinical reasons,

or where the pharmacist identifies on the face of the prescription a Prescription Red Flag (defined in Section IX below) that causes the pharmacist to conclude without further inquiry that the prescription is invalid.

7. Walgreens' CSCP Policies and Procedures shall provide that, even if all Red Flags are resolved, a pharmacist shall reject a prescription if, in his or her professional judgment, he or she believes that it was written or is being submitted for other than a legitimate medical purpose and/or was written outside the usual course of an individual Prescriber's professional practice.

IX. RED FLAGS

1. Upon request by the Settling States, but no more than annually, and no earlier than four months after the Injunctive Terms Implementation Date, Walgreens shall provide to the Settling States a report (the "Annual Data Report") that sets forth: (1) the total number of prescriptions for Controlled Substances dispensed annually, aggregated nationally and by state; (2) the top twenty-five prescribers of Designated Controlled Substances in each Settling State; (3) the list of prescribers subject to disclosure in section X.5; (4) the specific process, system, metrics or algorithms (if any) sufficient to demonstrate the operational system's ability to identify each category of Red Flag listed in this section; and (5) the total number of prescriptions that pharmacists at the Settling Pharmacy refused to dispense using Walgreens' Good Faith Dispensing worksheet. The Settling States acknowledge that the Good Faith Dispensing worksheet documents the resolution of some Red Flags listed in this section, but does not document the resolution of every Red Flag listed in this section. Upon request, the State Injunctive Relief Committee may request a reasonable sample of completed Good Faith Dispensing worksheets. Unless otherwise required by law, if a Settling State seeks to disclose any data and/or information provided under this provision as part of a proceeding to enforce these Injunctive Terms or otherwise, it shall first provide ten (10) days' notice to Walgreens unless doing so would conflict with applicable law. A Settling State shall not otherwise disclose or provide any data provided under this provision to third parties during or after the Term of these Injunctive Terms unless required to do so by law. If a Settling State is required to disclose or provide any data under this provision to third parties during or after the Term of these Injunctive Terms, it shall first provide ten (10) days' notice to Walgreens unless doing so would conflict with applicable law. All data and/or information provided under this paragraph shall be deemed confidential law enforcement material, to the extent state law permits, and shall not be subject to production unless required by law. Nothing in this paragraph shall be deemed to prevent a Settling State from sharing this material with other State or federal law enforcement agencies.
2. Within the three months following the provision of the Annual Data Reports, either Walgreens or the States Injunctive Relief Committee may propose in writing a meet and confer to discuss potential changes to the scope of one or more categories of Red

Flags. At such a meeting, Walgreens or the States Injunctive Relief Committee may provide additional research, information or data available to them beyond that provided in the Annual Data Reports. For example, Walgreens might propose reducing the threshold for triggering a particular category of Red Flag or consolidating certain Red Flags or subcategories of Red Flags into a single metric, or the States Injunctive Relief Committee might propose increasing the threshold for triggering a particular Red Flag or expanding that Red Flag to include multiple subcategories (*e.g.*, number of prescriptions, distance thresholds).

- a. If Walgreens and the States Injunctive Relief Committee agree on such changes to one or more Red Flags, they shall document those changes in writing and they shall become a part of these Injunctive Terms for all intents and purposes.
 - b. If Walgreens and the States Injunctive Relief Committee cannot agree on the proposed changes during their meeting and confer, the Party seeking the change(s) to the Red Flag(s) may seek a 5-day mediation of the issue at its own expense. If the mediation fails to resolve the dispute between the parties, the party seeking the proposed change(s) may appeal to the National Arbitration Panel to have the National Arbitration Panel modify the Red Flags on the basis that the change(s) would be consistent both with avoiding unnecessary material costs of identifying and resolving Red Flags and materially reducing the diversion of Controlled Substances. In such a proceeding, the Party seeking the proposed change(s) may provide evidence from Annual Data Reports or from other research, data and information.
 - c. In any such proceedings, there shall be a presumption against imposition of any proposed Red Flags, or proposed modifications to pre-existing Red Flags, that have not been identified by the United States Drug Enforcement Administration (DEA) or other law enforcement agencies tasked with the regulation of Controlled Substances.
 - d. The Red Flags required by these Injunctive Terms shall at no point be too numerous or complex to be reasonably workable for pharmacists in the context of protecting patient safety, performing corresponding responsibility, drug utilization review, and their other responsibilities. Any dispute over whether the Red Flags required by these Injunctive Terms have become too numerous or complex to be reasonably workable for pharmacists shall be submitted to the National Arbitration Panel. In the event a dispute is submitted to the National Arbitration Panel, it shall be Walgreens' burden to prove that the Red Flag(s) at issue are overly burdensome and that their burdensome nature outweighs any public health benefit.
3. Walgreens' CSCP Policies and Procedures shall direct its pharmacists to treat the following circumstances as "Patient Red Flags":

- a. A Patient seeks to fill a Schedule II Designated Controlled Substance prescription more than three days prior to the contemplated exhaustion date of an earlier prescription of the same Schedule II Designated Controlled Substance (e.g., exhaustion of the days' supply assuming the prescription has been taken in accordance with the prescribers' directions on the face of the prescription), provided the previous prescription was also dispensed by the same Settling Pharmacy;
 - b. A Patient seeks to fill a Designated Controlled Substance prescription from a Prescriber after having filled Designated Controlled Substance prescriptions at the same Walgreens from more than four other Prescribers, from separate practices, in a given 6-month period;²
 - c. To the extent personally known by the dispensing pharmacist, Prescriber has been the subject of more than ten (10) documented refusals to fill within a six-month period;
 - d. A Patient seeks to fill a Designated Controlled Substance prescription after having filled three other Designated Controlled Substance prescriptions written by multiple Prescribers with overlapping days of supply at Walgreens' pharmacies within thirty (30) days;
 - e. The distance between a Patient's residence and the Walgreens receiving the Designated Controlled Substance prescription is farther than 50 miles;
 - f. The Patient resides more than one hundred (100) miles from the Prescriber who issued the Designated Controlled Substances prescription;
 - g. To the extent personally known by the dispensing pharmacist, a Patient seeks to fill a Designated Controlled Substance prescription after having two other prescriptions for Designated Controlled Substances subjected to documented refusals to fill by a Walgreens pharmacist within the past thirty (30) days;
 - h. A patient pays in cash for a Designated Controlled Substance despite having prescription drug insurance on file for that medication;
 - i. Three or more Patients come to the pharmacy together to fill prescriptions for the same Designated Controlled Substances;
 - j. A Patient requests a Designated Controlled Substance by its slang or street description, such as "Mallinckrodt blues," "M's" or "the blue pill"; and
 - k. A Patient presenting a prescription for a Designated Controlled Substance appears visibly altered, intoxicated, or incoherent.
4. Walgreens' CSCP Policies and Procedures shall direct its pharmacists to treat the following circumstances as "Prescription Red Flags:"
 - a. A Controlled Substance prescription fails to meet the requirements of law;

² In Walgreens' sole discretion, for administrative convenience Walgreens may implement this Red Flag without regard to whether Prescribers are at separate practices, thereby resulting in more instances in which the flag occurs.

- b. A Controlled Substance prescription that appears altered, including but not limited to, a photocopied prescription or a prescription in which an altering agent, such as white out, was used;
 - c. A Controlled Substance prescription written with misspellings suggesting the prescription may not have been written by a valid Prescriber;
 - d. A Controlled Substance prescription using atypical abbreviations suggesting the prescription may not have been written by a valid Prescriber; and
 - e. A Controlled Substance prescription written with multiple colors of ink or in multiple different handwritings.
- 5. Walgreens' CSCP Policies and Procedures shall direct its pharmacists to treat the following circumstances as "Prescriber Red Flags:"
 - a. A Prescriber provides a Patient with prescriptions for all three of a Schedule II Designated Controlled Substance, a benzodiazepine, and carisoprodol;
 - b. A Prescriber has no office within fifty (50) miles of the retail pharmacy store where a Designated Controlled Substance prescription is submitted; and
 - c. A Prescriber of Designated Controlled Substances uses prescriptions that are preprinted or stamped with drug type and amount.

X. PREScriBER REVIEW

1. Walgreens shall regularly review the prescribing patterns and practices of Prescribers of Designated Controlled Substances (the "Prescriber Review Process"). The Prescriber Review Process shall employ algorithms, or other means, to review data on Walgreens' retail dispensing for potential Prescribers of concern.
2. Walgreens shall initiate Prescriber Review Process in the following circumstances:
 - a. Personnel implementing the Prescriber Review Process become aware that a Prescriber of Designated Controlled Substances located in a Settling State has been the subject of a blanket refusal to fill by one or more of Walgreens' retail pharmacy stores in the Settling States;
 - b. Personnel implementing the Prescriber Review Process become aware that a Prescriber of Designated Controlled Substances located in a Settling State has been charged or indicted with a crime related to prescribing Designated Controlled Substances by the Federal Government or law enforcement in a Settling State; or
 - c. Walgreens has received a Hotline complaint that has been investigated and substantiated concerning a Prescriber's illegitimate prescribing of Designated Controlled Substances.
3. Based on the professional judgment of the employees operating the Prescriber Review Process, Walgreens may also initiate the Prescriber Review Process when:

- a. Personnel implementing the Prescriber Review Process are notified in writing by law enforcement that a Prescriber of Designated Controlled Substances located in a Settling State is the target of an investigation regarding the prescribing of Controlled Substances;
 - b. A Prescriber of Designated Controlled Substances was flagged for review by a Walgreens pharmacist in a Settling State (other than through a refusal to fill or blanket refusal to fill) or by field personnel who supervise Walgreens' pharmacies in a Settling State; or
 - c. A Prescriber of Designated Controlled Substances located in a Settling State was identified through the running of algorithms on Walgreens' retail dispensing.
4. Once Walgreens identifies a Prescriber for further investigation, Walgreens shall review pertinent and available data or information pertaining to the Prescriber, which may include interviews or other information gathered in the discretion of the employees operating the Prescriber Review Process. All data and information collected or created as part of the Prescriber Review Process shall be maintained by Walgreens for the length of these Injunctive Terms. When permitted by law, nothing contained in this Section prevents Walgreens from taking immediate action to Block a Prescriber.
5. If after the Prescriber Review Process those making the decision have not resolved the circumstances that caused Walgreens to further investigate the Prescriber, then the Prescriber shall be Blocked from having Controlled Substance prescriptions filled at Walgreens' retail pharmacies in the Settling States, when permitted by law. A Prescriber may have an opportunity at the discretion of Walgreens to seek future reinstatement by providing information to Walgreens that may resolve its concerns. Nothing in this Section shall limit the right or ability of Walgreens pharmacists to either refuse to fill a given prescription or refuse to fill all prescriptions for Controlled Substances from a given Prescriber independent of any decision by Walgreens to Block or not Block a given Prescriber. On written demand, on an annual basis, Walgreens shall provide to each Settling State the names of and DEA registration or NPI numbers of Prescribers of Designated Controlled Substances within that Settling State that it has Blocked. Each Settling State shall provide contact information in order to receive such information. For each of the Settling States, on an annual basis, Walgreens shall provide to the Injunctive Relief Committee the number, names and DEA registration or NPI numbers of Prescribers who were: (a) blocked, and (b) the number of prescribers who were reviewed but not blocked.

XI. PROACTIVE DUE DILIGENCE AND SITE VISITS

1. During the term of these Injunctive Terms, Walgreens shall conduct periodic proactive compliance reviews of its retail pharmacy stores in the Settling States to assist with the identification of potential compliance issues related to the dispensing of Designated

Controlled Substances at its retail pharmacy stores in the Settling States. This may be satisfied by the use of algorithms, or other electronic means, to analyze data associated with each pharmacy's dispensing of Designated Controlled Substances to identify particular pharmacies for review as required under this Section XI. Documentation of any resulting reviews shall be maintained by Walgreens and made accessible to all Controlled Substance Compliance Department personnel upon request for the duration of these Injunctive Terms.

2. During the term of these Injunctive Terms, Walgreens personnel or qualified third-party compliance consultants shall conduct site visits to each pharmacy in a calendar year. These site visits shall at a minimum consist of a review of Controlled Substance dispensing documentation and recordkeeping; and a review of physical surroundings and other circumstances for any indications of potential non-compliance with these Injunctive Terms or the CSCP Policies and Procedures, or any violations of other applicable laws and regulations related to the dispensing of Controlled Substances.
3. During site visits, Walgreens' personnel or qualified third-party compliance consultants shall interview relevant pharmacy employees, if appropriate, about any potential areas or issues of concern, including potential violations of laws related to the dispensing of Controlled Substances, the CSCP Policies and Procedures, and these Injunctive Terms.
4. Walgreens' personnel or qualified third-party compliance consultants who conduct site visits shall complete a report reflecting the findings of any site visit pursuant to this section. This report shall document areas or issues of concern, including potential violations of law related to the dispensing of Controlled Substances, the CSCP Policies and Procedures, and these Injunctive Terms.
5. The site visit reports described above shall be maintained by Walgreens and made accessible to all Controlled Substance Compliance Department personnel for the duration of these Injunctive Terms. Upon its request, the States Injunctive Relief Committee shall be provided sample reports or a report for a particular store.

XII. THEFT AND LOSS PREVENTION

1. In addition to complying with all theft and loss procedures, policies and precautions required by state and federal law, Walgreens shall maintain for at least three years information regarding the receipt and disposition of inventory of all Designated Controlled Substances at each retail pharmacy store.

2. In addition to any other reporting obligations under state and federal law, Walgreens must provide to each Settling State on a quarterly basis any reports it has made to the DEA regarding the theft or significant loss of Designated Controlled Substances in that Settling State pursuant to 21 C.F.R. §1301.76(b). Each Settling State shall provide contact information in order to receive such reports. There shall be no obligation to provide these reports to Settling States that receive contemporaneous reporting of thefts or significant losses of Designated Controlled Substances to a Settling State's board of pharmacy.

XIII. REPORTING TO LAW ENFORCEMENT

1. The Settling States shall inform Walgreens to what extent their law enforcement authorities would like to receive reports, other than those already required by law or regulation, of any confirmed forged prescriptions. To the extent not already in place, Walgreens shall implement standard operating procedures directing its employees to report any confirmed forged prescriptions for Designated Controlled Substances to those Settling States who have indicated that they want to accept it, within five (5) days of completing any review of such prescription or conduct. The Settling States shall provide contact information in order to receive such reports.
2. Walgreens shall document and for at least two (2) years maintain records of any such reports that are made to Settling States regarding confirmed fraudulent or forged prescriptions, which are maintained centrally.

XIV. ENFORCEMENT OF INJUNCTIVE TERMS

1. Notice of Potential Violations and Opportunity to Cure.
 - a. A "Potential Violation" occurs when the Settling State determines, after appropriate investigation and due diligence, that Walgreens is not in substantial compliance with a material aspect of the Injunctive Terms. A Potential Violation may be for a single retail pharmacy. A violation of this Agreement is not presumed to occur when a pharmacist, pharmacist technician, or other field personnel who supervise pharmacists and/or pharmacist technicians employed by Walgreens violates Walgreens' CSCP Policies and Procedures.
 - b. Potential Violation Discovered by Settling State.
 - i. In the event of a Potential Violation identified by a Settling State, the Settling State shall notify Walgreens in writing (the "State's Notice").

- ii. Within thirty (30) days of receipt of the State's Notice, Walgreens shall provide a written response to the Settling State. The response shall include Walgreens' position as to the act(s) of non-compliance, including, possibly, a statement setting forth why Walgreens believes it is in substantial compliance with the relevant provision(s) or a statement explaining how the Potential Violation has been addressed.
 - iii. If the Settling State wishes to meet with Walgreens, Walgreens shall promptly make itself available for such a meeting.
- c. If, after review of a written response and any meeting, the Settling State believes that a Potential Violation is ongoing or has not been substantially addressed, it will provide written notice to Walgreens and work in conjunction with Walgreens to devise, within thirty (30) days, a corrective action plan ("Corrective Action Plan") to remedy such Potential Violation, including a reasonable period for implementation of such plan.
- d. Within sixty (60) and one hundred twenty (120) days after implementing the Corrective Action Plan, Walgreens will provide a written compliance update to the Settling State and make itself available to meet with the Settling State if requested. If after reviewing the compliance update and any meeting, the Settling State believes a Potential Violation remains ongoing or has not been substantially addressed, the Settling State may commence a 30-day mediation period. If mediation fails to resolve the dispute between the parties, the Settling State may take whatever action it deems necessary, including but not limited to bringing an action to enforce these Injunctive Terms, filing a new action (administrative or civil action) for violation of the Injunctive Terms as allowed by state law, conducting further investigation, or attempting to negotiate an updated Corrective Action Plan with Walgreens. But the Settling State may not seek to reinstate claims that have been released as part of the Settlement Agreement.
- e. If Walgreens fails or refuses to provide a written response, to devise or implement a Corrective Action Plan or to provide a compliance update as required by subsections 1(b), 1(c) and/or 1(d), a Settling State may bring an action to enforce these Injunctive Terms, filing a new action (administrative or civil action) for violation of the Injunctive Terms as allowed by state law, conduct further investigation, or attempt to negotiate an updated Corrective Action Plan with Walgreens. But the Settling State may not seek to reinstate claims that have been released as part of the Settlement Agreement.

- f. If, after review of a written response and any meeting, pursuant to subsections 1b. or 1c., above, the Settling State concludes that a Potential Violation is not ongoing or has been substantially addressed, the Settling State will provide written notice of this conclusion to the Settling Pharmacy within thirty (30) days of reaching its conclusion.
2. Enforcement Action. Each Settling State agrees that prior to taking any court or administrative action, other than an action that the Settling State concludes is necessary to address an immediate threat to the health, safety, or welfare of the citizens of the Settling State, or that a public emergency requiring immediate action exists, it will follow the process outlined above. If the Settling State concludes that action is necessary to address an immediate threat to the health, safety, or welfare of the citizens of the Settling State or that a public emergency requiring immediate action exists, it will make best efforts to provide reasonable notice to a Settling Pharmacy prior to initiating any such action.

XV. COMPLIANCE CERTIFICATION

1. Walgreens' Controlled Substance Compliance Director shall, after diligent inquiry, complete an annual compliance certification as set out in Section XV(4).
2. The certification shall be filed annually for the duration of these Injunctive Terms with a Settling State's appropriate licensing and/or regulatory agency and its Attorney General.
3. The certification shall state:

“I understand the compliance requirements and responsibilities as they relate to [insert name of department], an area under my supervision. My job responsibilities include attempting to achieve compliance with regard to the [insert name of department] with all applicable statutory requirements, obligations of the Injunctive Terms, and applicable policies, and I have taken steps to promote such compliance. To the best of my knowledge, the [insert name of department] is in compliance with the obligations of these Injunctive Terms. I understand that this certification is being provided to and relied upon by the State of [Settling State].”

4. If the Controlled Substance Compliance Director is unable to provide such a certification, the Controlled Substance Compliance Director shall provide a written explanation of the reasons why he or she is unable to provide the certification outlined above.

XVI. DATA SHARING

1. Walgreens shall consent to the provision by its distributors of Walgreens' unblinded “867 Data” (data sent from the distributor to the manufacturer concerning the sale of

- its products to Walgreens) to opioid manufacturers on any particular Designated Controlled Substances manufactured by them as soon as commercially reasonable and at no cost to the manufacturers, provided that, pursuant to a prior written agreement with Walgreens, the opioid manufacturers agree (a) to ensure the confidentiality of the 867 Data, except as required by law; (b) to implement safeguards and procedures to limit access to and use of the 867 Data, except as required by law; (c) that the 867 Data shall be used solely for compliance purposes as part of their Suspicious Order Monitoring programs; and (d) that the 867 Data shall be shared only with specified personnel and shall not be shared with business or sales personnel.
2. To the extent that Walgreens provide McKesson Corporation, Cardinal Health, Inc., or AmerisourceBergen Corporation (the "Settling Distributors") with Pharmacy Customer Data (as defined in the Distributor Injunctive Terms) for use in their Controlled Substance Monitoring Programs, Walgreens agree that the Settling Distributor(s) may share such Pharmacy Customer Data with the Monitor appointed pursuant to the Distributor Injunctive Terms, provided that the Monitor agrees, pursuant to a prior written agreement with Walgreens, (a) to ensure the confidentiality of the Pharmacy Customer Data; (b) to implement safeguards and procedures to limit access to and use of the Pharmacy Customer Data; (c) that the Pharmacy Customer Data is used solely for the purpose of ensuring the Settling Distributors' compliance with the Distributor Injunctive Terms; and (d) that the Pharmacy Customer Data shall be shared only with specified personnel.

XVII. CLEARINGHOUSE

1. Walgreens will confer with any Settling Distributor that distributes Designated Controlled Substances to its retail pharmacies and the States Injunctive Relief Committee for a period not to exceed six (6) months from the Injunctive Terms Implementation Date to determine: what additional deidentified information, if any, is needed from Walgreens for a Settling Distributor to perform suspicious order monitoring; if additional deidentified information is needed, how the Settling Pharmacy shall provide it to a Settling Distributor; and what information provided by Walgreens to a Settling Distributor may be deposited by the Settling Distributor into the Clearinghouse. For the avoidance of doubt "deidentified" does not refer to Prescribers. If agreements are not reached, the matters in dispute shall be submitted to arbitration. Due to patient privacy and legal restrictions and other confidentiality and commercial concerns, in connection with any meet and confer described above, Walgreens may not be compelled to provide individual patient-level or prescription-level data, de-identified or otherwise, to the Settling Distributors.
2. Walgreens and Settling Distributors will also determine whether and in what amount each Settling Pharmacy will contribute to the cost of the operation of the Clearinghouse. When Walgreens contributes to the costs of the Clearinghouse, Settling Pharmacy, Settling Distributors and all other participants in the Clearinghouse shall determine an equitable amount of Walgreens' contribution. If agreements are not reached, the matters in dispute shall be submitted to arbitration.

3. Any data provided by Walgreens to a Settling Distributor and/or the Clearinghouse pursuant to these Injunctive Terms shall be treated in compliance with state and federal law, including but not limited to the Health Insurance Portability and Accountability Act of 1996 (“HIPAA”) and all applicable state and federal privacy laws.
4. No Settling Distributor or other participant in the Clearinghouse shall receive from the Clearinghouse information specific to Walgreens.

EXHIBIT Q

Intentionally Omitted

EXHIBIT R

Agreement on Attorneys' Fees, Costs, and Expenses

This Agreement on Attorneys' Fees, Costs, and Expenses ("Fee Agreement") is entered between Walgreens and the Plaintiffs' Executive Committee appointed in the multidistrict litigation in the Northern District of Ohio, *In re National Prescription Opiate Litigation*, No. 1:17-MD-2804 ("MDL PEC"), in connection with the Walgreens Global Opioid Settlement Agreement ("Walgreens Agreement"). This Fee Agreement becomes effective on the Effective Date of the Walgreens Agreement or the date that the Consent Judgments anticipated under the Walgreens Agreement become final in 25 Settling States (whichever is later).

I. Definitions

- A. This Fee Agreement incorporates all defined terms in the Walgreens Agreement, unless otherwise defined herein, and shall be interpreted in a manner consistent with the Walgreens Agreement.
- B. "*Applicant.*" Any Attorney or MDL Participating Counsel who seeks an award of attorneys' fees from the Attorney Fee Fund pursuant to the procedures established by the MDL Court and the Fee Panel.
- C. "*Attorney.*" Any of the following retained through a legal contingency fee or hourly fee contract: a solo practitioner, multi-attorney law firm, or other legal representative of a Participating Subdivision or MDL Participating Counsel. This does not include Subdivision in-house attorneys.
- D. "*Attorney Fee Fund.*" An account consisting of up to \$563,732,518.00 allocated to pay attorneys' fees approved pursuant to Section II.B. of this Fee Agreement, established by Order of and under the ongoing jurisdiction of the MDL Court, as provided below.
- E. "*Common Benefit.*" Work performed for the benefit of all Participating Subdivisions and Tribal Nations, including, but not limited to, pretrial matters, discovery, trial preparation, trial, settlement negotiations, and all other work that advances the interests of the Participating Subdivisions.
- F. "*Common Benefit Fund.*" The sub fund of the Attorney Fee Fund described in Section II.C.
- G. "*Common Benefit Order.*" The Ongoing Common Benefit Order (Dkt. #4428) in *In re National Prescription Opiate Litigation*, Case No. 1:17-md-2804, any subsequent amendments or modifications to that order, and any successor orders on Common Benefit.

- H. “*Contingency Fee Fund.*” The sub fund of the Attorney Fee Fund described in Section II.D.
- I. “*Cost and Expense Fund Administrator.*” The administrator appointed by the MDL Court on August 12, 2021 (MDL Docket No. 3828), to administer the Cost Fund and its sub funds as provided in the Fee Agreement.
- J. “*Cost Fund.*” An account consisting \$30,000,000, composed of the MDL Direct Cost Fund and the Subdivision Cost and Expense Fund, as provided below.
- K. “*Court Common Benefit Fund.*” The Common Benefit Fund established by the MDL Court in its orders of July 22, 2021, MDL Docket No. 3794, and May 9, 2022, MDL Docket No. 4428.
- L. “*Fee Entitlement.*” Any right, entitlement, or expectation, including but not limited to a fee contract, contingent fee contract, agreement, referral arrangement, co-counsel arrangement, State Back-Stop Agreement, or any other arrangement by which counsel could receive compensation or other consideration. For the avoidance of doubt, the scope of Fee Entitlement under paragraph II.G.3.a. does not include any Attorneys’ fees associated with representation of a State.
- M. “*Fee Panel.*” The three-person panel appointed by the MDL Court on August 12, 2021 (MDL Docket No. 3828), to administer and make recommendations for the allocation and distribution of the Attorney Fee Fund and its sub funds as provided in the Fee Agreement.
- N. “*Later Litigating State.*” A State that first files a lawsuit bringing a Released Claim against a Released Entity after December 9, 2022.
- O. “*MDL Court.*” United States District Court for the Northern District of Ohio Eastern Division, Case No. 1:17-md-2804, Judge Dan Aaron Polster.
- P. “*MDL Expense Fund.*” The cost fund described in Section II.F below.
- Q. “*MDL Participating Counsel.*” MDL Participating Counsel includes an attorney or firm authorized by MDL 2804 Lead Counsel to perform work for the Common Benefit of Participating Subdivisions. By way of example, it would include insurance counsel and appellant counsel.
- R. “*MDL PEC.*” The Plaintiffs’ Executive Committee appointed by the MDL Court.
- S. “*Non-Participating Litigating Subdivision.*” A Litigating Subdivision that is not a Participating Subdivision.

- T. “*Non-Participating State.*” A State that is not a Participating State.
- U. “*Participating Litigating Subdivision.*” A Litigating Subdivision that is also a Participating Subdivision.
- V. “*Participation Agreement.*” An agreement executed by an Attorney that acknowledges the obligation to pay an appropriate MDL Common Benefit Assessment.
- W. “*Qualified Tribal Representation.*” Representation by an attorney of a Participating Tribal Government regarding Released Claims against Released Entities. Such counsel are eligible for Common Benefit Fee consideration. The Walgreens Tribal Global Settlement provides for the contribution to the Common Benefit Fund as shall be determined by the MDL Court.
- X. “*Qualifying Representation.*” Legal services provided for representation of the MDL PEC or Participating Litigating Subdivision regarding Released Claims against Released Entities.
- Y. “*State Back-Stop Agreement.*” Any agreement by a Settling State and private counsel for Participating Subdivisions in that State (or legislation enacted in that State) to provide, adjust, or guarantee attorneys’ fees and costs, whether from the Attorney Fee Fund or any other source recognized in the agreement or legislation.⁶
- Z. “*Subdivision Cost and Expense Fund.*” The fund created to pay approved Subdivision and Tribal Nations costs and expenses as set forth in Section II.E.
- AA. “*Walgreens.*” Walgreen Co. and all of its respective past and present direct or indirect parents, subsidiaries, divisions, affiliates, joint ventures, predecessors, successors, and assigns.

II. Fees and Costs

A. Total Attorneys’ Fees and Costs

- 1. Total attorneys’ fees and costs to be paid by Walgreens to Attorneys under this Fee Agreement shall be up to, but in no event more than, \$593,732,518.00, subject to the reductions and provisions set forth below. The total attorneys’ fees and costs consists of up to \$563,732,518 for the Attorney Fee Fund, as set forth in Section II, and \$30,000,000 in total for the Cost Fund, divided between the Subdivision Cost and Expense Fund and MDL Expense Fund, as set forth in Sections II.E and II.F, respectively. Additionally, Walgreens shall also pay \$44,867,483.00 into the Court Common Benefit Fund as a common benefit fund assessment on the Credit set forth in Ex. M-3, and shall be paid on the schedule set forth in Ex. M-3. The

⁶ Nothing herein shall be understood to indicate approval for additional State Back-Stop Agreements or modifications of existing State Back-Stop Agreements.

Maximum Attorney Fees and Costs, subject to the reductions set forth herein, are set forth in Ex. M-3 and shall be paid on the schedule in Ex. M-3.

2. If an Eligible State does not join the Agreement by the State Participation Date and is accordingly not a Settling State, the total attorneys' fees and costs to be paid under this Fee Agreement by Walgreens shall be reduced by twelve point four percent (12.4%) times the Remediation Payment amount that would have been allocated to that Non-Settling State as set forth in Section IV.B of the Walgreens Agreement.
3. The total attorneys' fees and costs to be paid under this Fee Agreement by Walgreens shall also be reduced by the amount of the Contingency Fee Fund for Attorneys representing Litigating Subdivisions in any Settling State that do not participate in the Walgreens Agreement ("*Non-Participating Litigating Subdivisions*"), as set forth in Section II.D.4 and II.H.7 below.
4. If Walgreens settles with any Non-Settling State after December 9, 2022, and such settlement allows for the Subdivision(s) in such Non-Settling State to join the settlement, Walgreens agrees to withhold from the attorney fee portion of such settlement a Common Benefit Fund assessment, to be deposited in the Court Common Benefit Fund, of 7.5% times the portion of the Remediation Payment that would have been due to such State if it had participated in the Walgreens Settlement and been awarded its full portion of the Remediation Payment (the "*Walgreens State Settlement CBF Assessment*"). If Walgreens settles with any Subdivision(s) in a Non-Settling State other than in connection with a statewide settlement that includes the relevant State after December 9 2022, then Walgreens agrees to withhold from the attorney fee portion of such settlement a Common Benefit Fund assessment, to be deposited in the Court Common Benefit Fund, of 7.5% times the portion of the Remediation Payment that would have been due to such Subdivision under this Agreement (the "*Walgreens Subdivision CBF Assessment*," and, along with the Walgreens State Settlement CBF Assessment, each a "*Walgreens CBF Assessment*"). If (a) Walgreens settles with a Non-Settling State after December 9, 2022, (b) such settlement does not allow for the Subdivision(s) in such Non-Settling State to join the settlement, and (c) Walgreens later prevails in asserting that Released Claims of Primary Subdivisions in such Non-Settling State were released as a result of such settlement, Walgreens agrees to deposit the Walgreens State Settlement CBF Assessment in the Common Benefit Fund. Any Walgreens CBF Assessment is inclusive of any assessment related to such settlement that would be required by the Common Benefit Order. To the extent that Walgreens is required to pay any additional and/or separate assessment on such settlement as a result of the Common Benefit Order, the Walgreens CBF Assessment shall be reduced by the amount required to be paid pursuant to the Common Benefit Order.

B. Attorney Fee Fund and Sub Funds

1. The Attorney Fee Fund shall consist of the Contingency Fee Fund and the Common Benefit Fee Fund. There shall be a split of the Attorney Fee Fund into

the Contingency Fee Fund and the Common Benefit Fund. The split shall be 40% to the Contingency Fee Fund and 60% to the Common Benefit Fund.

2. The Cost Fund shall include the MDL Expense Fund and the Subdivision Cost and Expense Fund. The State Counsel Fee Fund and the State Cost Fund shall be separate funds under the control of the Settling States .
3. It is the intention of the Parties that the Contingency Fee Fund and the Common Benefit Fund shall be administered by the Fee Panel appointed under MDL Docket No. 3828, which will be governed by the provisions of this Fee Agreement and shall design the process and procedures for the allocation of fees pursuant to this Fee Agreement and the MDL Court's Order. The Cost Funds shall be administered by the Cost and Expense Fund Administrator appointed under MDL Docket No. 3828, who will be governed by the provisions of this Agreement and shall design the process and procedures for the allocation of costs pursuant to this Agreement and the MDL Court's Order.
4. The fees to be paid under this Fee Agreement are available for Attorneys engaged in Qualifying Representations and Qualified Trial Representations only. Fees to be paid under this Fee Agreement are not available prior to the Effective Date of the Walgreens Agreement. Fees to be paid under this Fee Agreement are not available for representation of States, Non-Participating Subdivisions, or Non-Litigating Subdivisions and are not available for representation of private hospitals, third-party payors, NAS claimants, personal injury/wrongful death claimants, or any entity other than Participating Litigating Subdivisions. In addition, fees under this Fee Agreement are not available for representation of any individual or entity in matters other than those claims against Released Entities, but may include a reasonable share of representations that involve development of facts for pursuit of opioid-related claims against multiple defendants in the pharmacy, manufacturing, and distribution chain.
5. In no event shall Walgreens be required to pay more into the Attorney Fee Fund than the maximum amount specified in paragraph II.A.1. The amounts allocated to the Contingency Fee Fund and the Common Benefit Fund set by the Fee Panel shall be subject to the reductions set forth in Section II.A.2 and the reductions and refunds set forth below.
6. Awards of fees from the Contingency Fee Fund shall be available to Attorneys with Qualifying Representations of Participating Litigating Subdivisions eligible to receive an allocation under the Walgreens Agreement, as set forth in Exhibit G to the Walgreens Agreement, and shall be made by applying the Mathematical Model attached as Exhibit "A" to this Fee Agreement. The collection of the data and calculations for the Mathematical Model has been a cooperative effort among private counsel for a large number of Litigating Subdivisions. The analysis has been spearheaded by Joseph Tann and Andrew Arnold. The Fee Panel is encouraged to continue working with those counsel in application of the Model. The Fee Panel shall oversee the application of the Model and resolve any questions or disputes concerning the eligibility of a Counsel to participate as required in

Section II.G. The Panel is empowered to hear disputes concerning and ensure the accuracy of the mathematical calculation.

7. As to awards from the Contingency Fee Fund, there shall be no right of appeal.
8. Any appeal of an award of the Fee Panel from the Common Benefit Fund will be made to the MDL Court and be reviewed under an abuse of discretion standard.

C. Common Benefit Fund (60% of the Attorney Fee Fund)

1. The maximum potential total Common Benefit Fund payment to be made by Walgreens into the Attorney Fee Fund is \$338,239,510.80, and in no event shall it exceed that amount. Walgreens' maximum potential Common Benefit Fund payments are subject to the reductions set forth in Section II.A.2. for Non-Settling States and to the adjustments set forth below and, subject to those reductions, shall be paid on the following yearly schedule:

| | Walgreens Shall Pay Common Benefit |
|-----------------------------|------------------------------------|
| Year 2 December 31, 2023 | \$50,373,251.40 |
| Year 3 December 31, 2024 | \$50,373,251.40 |
| Year 4 December 31, 2025 | \$59,373,251.40 |
| Year 5 December 31, 2026 | \$59,373,250.00 |
| Year 6 December 31, 2027 | \$59,373,250.00 |
| Year 7 December 31, 2028 | \$59,373,250.60 |
| Total | \$338,239,510.80 |

Additionally, Walgreens shall pay \$44,867,483.00 into the Court Common Benefit Fund as a common benefit fund assessment on the Credit set forth in Ex. M-3 and shall be paid on the schedule set forth in Ex. M-3.⁷

2. The Common Benefit Fund shall be available to compensate Attorneys engaged in Qualifying Representations of Participating Litigating Subdivisions and Qualified Tribal Representation of Tribal Participating Governments who:
 - a. have performed work for the Common Benefit of all Participating Subdivisions and/or Tribal Nations consistent with the provisions to the guidelines established by Judge Polster set forth in MDL 2804 and the Order dated May 1, 2018, under docket number 358, which is included herein by reference; and
 - b. satisfy the eligibility criteria set forth in Section II.G.

For purposes of Common Benefit Fund distribution, notwithstanding paragraph II.A.5, Attorneys representing Tribal Nations litigating against Walgreens have also reached a settlement for Released Claims with Walgreens, and these settlements are the subject of agreements with Walgreens. Attorneys are eligible for Common Benefit consideration provided such agreement with Walgreens became effective under their terms. Such Attorneys must meet the eligibility criteria in Section II.G.

For purposes of Common Benefit Fund distribution, notwithstanding paragraph II.A.5, MDL Participating Counsel not engaged in Qualifying Representations of Participating Litigating Subdivisions but who performed work for the Common Benefit pursuant to authorization from the MDL Co-Leads and meet the eligibility criteria in Section II.G. shall be eligible.

3. Walgreens' Common Benefit Fund payments under this Fee Agreement satisfy any assessments or withholdings for the Walgreens Agreement that are or could be required under the Common Benefit Order for Settling States and their Participating Subdivisions. The Common Benefit Fund shall be overseen by the Fee Panel, which shall determine the allocation of funds to eligible Attorneys consistent with this Fee Agreement and the Common Benefit Order.
4. In assessing the benefits that an Applicant has conferred to Participating Subdivisions (including non-Litigating Subdivisions) and/or Tribes for purposes of any compensation decision, the Fee Panel shall give significant weight to the extent to which (i) the Applicant and his or her clients have contributed to increasing (or reducing) Subdivision Participation in the Walgreens Agreement as of the Initial Participation Date, and (ii) the Applicant and his or her clients have contributed to

⁷ For the avoidance of doubt, Walgreens is not required to pay any sums under this Agreement for matters settled prior to December 6, 2022, other than the \$44,867,483.00 payment referenced above.

increasing (or reducing) the amounts achieved under Incentive Payments A-D through participation in the Walgreens Agreement, including the Walgreens Tribal Agreement. The Fee Panel shall also consider additional fee recoveries the Applicant may potentially obtain, including, but not limited to, from attorney fee funds under other settlement agreements, State Back-Stop Agreements, representations of States or Tribal Nations, representations of other clients in opioids-related matters, or through the representation of Subdivision clients, whether they participated in the Walgreens Agreement or not. It is the intent of this provision to recognize that the goal of the Walgreens Agreement is to provide for maximum participation by the Subdivisions, maximum abatement funding for all Subdivisions nationally, and the maximum peace for Released Entities. Therefore, representing one or more Non-Participating States or Non-Participating Subdivision does not further the goal of the Walgreens Agreement, and should not be considered Common Benefit because it does not increase funds available to Participating Subdivisions' abatement programs. Representing one or more Later Litigating Subdivisions is antithetical to the Walgreens Agreement and detracts from Common Benefit; the Fee Panel shall consider this concept of "common detriment" set forth in this paragraph in all of its decision making with respect to the allocation of the Attorney Fee Fund among Applicants, as well as, in its discretion, any reductions provided to Walgreens as set forth in Section II.H.⁸ The Fee Panel shall consider the totality of the Applicant's Participating Litigating Subdivisions as compared to the Applicant's Non-Participating Litigating Subdivisions; the Parties recognize that, although the goal is for 100% participation, Applicants with a greater number of clients have a greater probability of having one or more Non-Participating Litigating Subdivisions. As used in this paragraph II.C.4, "client" or "representing" a Subdivision shall include any Litigating Subdivision as to which the Applicant has a Fee Entitlement.

5. As set forth in Section II.H, the Fee Panel must consider the factors described in paragraph II.C.4 to determine how and whether to reduce the amounts to be paid by Walgreens under this Fee Agreement and to determine how to allocate funds among Applicants. They may also, at their discretion, consider other factors. Any reduction in payment obligation or credit to be given Walgreens in this Fee Agreement shall be applied against the last Payment Year and then working backwards. Any reduction to an Applicant not credited to Walgreens shall be allocated to attorneys whose Litigating Subdivision clients participated in the settlement by the Initial Participation Date.

D. Contingency Fee Fund (40% of the Attorney Fee Fund)

1. The maximum potential total Contingency Fee Fund payment to be made by Walgreens into the Attorney Fee Fund is \$225,493,007.20, and in no event shall it exceed that amount. Walgreens' maximum potential Contingency Fee Fund payment shall be subject to the reductions set forth in Section II.A.2 for Non-Settling States and to the

⁸ Notwithstanding any provisions set forth herein, it is expressly understood and agreed that continued representation of CT-3 Bellwether jurisdictions, Lake County or Trumbull County, shall not be considered by the Fee Panel as common detriment or adverse to the stated purposes of the Master Settlement Agreement and will not in any way prejudice counsel in seeking common benefit for the work related to the representations of these counties or in any other respect.

adjustments set forth below and, subject to those reductions, shall be paid on the following yearly schedule:

| | | Walgreens Shall Pay Contingency Fee Fund |
|-------------------|--|---|
| Year 2 | | |
| December 31, 2023 | | \$33,582,167.60 |
| Year 3 | | |
| December 31, 2024 | | \$33,582,167.60 |
| Year 4 | | |
| December 31, 2025 | | \$39,582,167.60 |
| Year 5 | | |
| December 31, 2026 | | \$39,582,168.00 |
| Year 6 | | |
| December 31, 2027 | | \$39,582,168.00 |
| Year 7 | | |
| December 31, 2028 | | \$39,582,168.00 |
| Total | | \$225,493,007.20 |

2. The Contingency Fee Fund shall be available to compensate Attorneys engaged in Qualifying Representations of Participating Litigating Subdivisions that meet the criteria set forth in Section II.G.

- a. The Contingency Fee Fund shall be available to Attorneys who represent Litigating Subdivisions that are Participating Subdivisions, whether their actions are filed in state or federal court, and meet the eligibility criteria of Section II.G.
 - b. Participation in the Contingency Fee Fund by counsel that have a case that is not subject to the jurisdiction of the MDL Court shall not create, provide, or waive jurisdiction of the MDL Court over that Litigating Subdivision, that case or Attorneys, other than to oversee the fairness of the distribution process, and enforcement of this Fee Agreement.
3. The amount owed by Walgreens to the Contingency Fee Fund shall be reduced to reflect the non-joinder of Litigating Subdivisions in Settling States by subtracting the amounts identified by the Fee Panel, pursuant to paragraph II.H.7, that would have been owed to counsel for Non-Participating Litigating Subdivisions in Settling States had such Litigating Subdivisions been Participating Subdivisions.
 4. In the event that after the date of the Walgreens Agreement, Walgreens, prior to the Effective Date of the Walgreens Agreement, settles with any Litigating Subdivision that would have been eligible to participate in the Settlement Agreement, and, under such settlement agreement pays attorneys' fees, the Fee Panel shall treat those Litigating Subdivisions as Participating Litigating Subdivisions and, applying the same criteria applicable to all Attorneys for Participating Litigating Subdivisions, determine what amount they would have been paid from the Contingency Fee Fund if they had become Participating Subdivisions under the Walgreens Agreement without such prior settlement. That sum, rather than being paid to the Attorney for the previously settling Litigating Subdivision, shall be returned to Walgreens, except that such refund shall not be greater than the amount paid to the Attorneys under the Litigating Subdivision's prior settlement agreement.

E. *Subdivision Cost and Expense Fund*

1. Walgreens shall pay \$22,500,000 into the Subdivision Cost and Expense Fund on the schedule set forth below.

| | Cost Fund |
|--------------------------------|--------------|
| Year 2 December 31, 2023 | \$11,250,000 |
| Year 3 December 31, 2024 | \$11,250,000 |

2. The Subdivision Cost and Expense Fund shall be available to compensate Attorneys for costs and expenses arising out of representation of Participating

Litigating Subdivisions. No funds in the Subdivision Cost and Expense Fund may be used to compensate the costs incurred by Non-Participating Subdivisions or Non-Litigating Subdivisions or costs and expenses arising out of representation of any such Subdivision. In allocating the Subdivision Cost and Expense Fund, the Administrator shall not allocate any funds for costs incurred after December 9, 2022.

3. During the period between December 9, 2022 and the Effective Date of the Walgreens Agreement, the MDL PEC, as well as Litigating Subdivisions eligible to claim costs from the Subdivision Cost and Expense Fund, shall make best efforts to cease litigation activity against Walgreens, including by jointly seeking stays or severance of claims against Walgreens, where feasible, or postponements if a motion to stay or sever is not feasible or is denied, so long as such actions are not otherwise detrimental to the Litigating Subdivision.
4. In the event that Walgreens, prior to the Effective Date of the Walgreens Agreement, settles with any Litigating Subdivision and, under such settlement agreement, pays costs to the Litigating Subdivision or its Attorney, the MDL Cost and Expense Fund Administrator shall treat those Litigating Subdivisions as Participating Litigating Subdivisions and, using the same criteria applicable to all applicants to the Subdivision Cost and Expense Fund, determine what amount in costs the Litigating Subdivision or its Attorney would have been paid from the Subdivision Cost and Expense Fund if they had settled under the Walgreens Agreement. That sum, rather than being paid to the Attorney or the previously settling Litigating Subdivision, shall be credited and/or returned to Walgreens, except that such sum shall not be greater than the amount paid under the previously settled Litigating Subdivision's settlement agreement.
5. The Cost Fund shall be administered by the Cost Fund and Expense Fund Administrator (MDL Docket No. 3828), who will be governed by the provisions of this Agreement and shall design the process and procedures for the allocation of costs pursuant to this Agreement and the MDL Court's Order.
6. The costs of the Cost and Expense Fund Administrator shall be paid from the Cost Fund and allocated by the Cost and Expense Fund Administrator between the MDL Direct Cost Fund and the Subdivision Cost and Expense Fund to fairly charge each fund the cost incurred in implementing and supervising the specific fund.
7. The Cost and Expense Fund Administrator shall set the process and procedures for submission of and criteria for applications for payment of Subdivisions' and Tribal Nations' costs and expenses. The Cost and Expense Fund Administrator shall receive and evaluate applications from Participating Litigating Subdivisions and litigating Tribal Nations, whether filed in Federal Court or State Court, to seek reimbursement for eligible costs under Section II.E.2 in pursuit of claims against Walgreens. The process shall require a showing that the costs or expenses sought were reasonably incurred in furtherance of active litigation of a designated state or

federal bellwether trial-set case, or Common Benefit. The Cost and Expense Fund Administrator shall require transparency from all applicants as to any other sources for compensating Attorneys for Subdivisions and Tribal Nations for costs incurred. If funds remain after the reimbursement of approved out-of-pocket costs, the Cost and Expense Fund Administrator may consider reasonable and appropriate payment for client time, costs, or expenses incurred by recognized trial bellwether plaintiffs. At the conclusion of the process, any funds not allocated by the Cost and Expense Fund Administrator shall be transferred to the Common Benefit Fund established in this Exhibit R.

8. In the event that States and Subdivisions enter into an additional global settlement with a party or parties other than Walgreens that is (a) under the jurisdiction of the MDL Court in MDL No. 2804, (b) creates a separate cost fund, and (c) unless the parties agree to another date, such agreement has an effective date prior to June 30, 2023, the Cost and Expense Fund Administrator shall have the authority to aggregate the Cost Fund with the cost fund created under that global settlement agreement. The Cost and Expense Fund Administrator shall have the authority to address the appropriate procedures and required information to allow the costs to be funded from the appropriate cost fund or shared by two or more cost funds; *provided, however*, that the Subdivision Cost and Expense Fund shall remain subject to the requirements set forth in Section II.E.2. For the avoidance of doubt, the Subdivision Cost and Expense Fund is available only to compensate Attorneys for costs and expenses arising out of representation of Participating Litigating Subdivisions, and no funds in the Subdivision Cost and Expense Fund may be used to compensate the costs incurred by Non-Participating Subdivisions or Non-Litigating Subdivisions or costs and expenses arising out of representation of any such Subdivision.

F. *MDL Expense Fund*

1. Walgreens shall pay \$7,500,000 into the MDL Expense Fund on the schedule set forth below.

| | MDL Expense Fund |
|--------------------------------|------------------|
| Year 2 December 31, 2023 | \$3,750,000 |
| Year 3 December 31, 2024 | \$3,750,000 |

2. The MDL Expense Fund shall be released following the Effective Date of this Fee Agreement without any delay to reimburse the MDL Counsel for an agreed-to portion of the expenses incurred, as approved by the Cost and Expense Fund Administrator. The sum deposited into the MDL Expense Fund will be paid directly to the MDL Opiate Capital Account. No funds may be used to compensate the costs incurred by Non-Participating Subdivisions or Non-Litigating Subdivisions, or to compensate any Attorney for costs incurred in representing one or more Non-Participating Subdivisions or Non-Litigating Subdivisions.
3. In allocating the MDL Expense Fund, the Administrator shall not allocate any funds for costs incurred after December 9, 2022, unless the Administrator determines that there are sufficient funds to cover all Subdivision costs incurred prior to December 9, 2022 and that special circumstances exist to justify costs incurred following the public announcement of the Walgreens Agreement, including reasonable costs related to the implementation of the Walgreens Agreement.

G. Eligibility

1. It is the intention of all parties participating in the Fee Panel process that there should be total transparency to the Fee Panel and to all fund participants. In connection with the process to be developed by the Fee Panel, any and all monies in attorney's fees received or awarded, including prior or future Contingency Fees, Common Benefit Fees, referral fees, expenses paid, promises for payment, or any other Fee Entitlement, to any Applicant in any opioid litigation shall be disclosed to the Fee Panel as a condition of participating in the Attorney Fee Fund and prior to an award from the Fee Panel. Any payment, expectation of payment or perceived entitlement to participate in a State Back-Stop Agreement or any other agreement reached with a Settling State or any Subdivision or any other source regarding payment of fees must be disclosed to the Fee Panel. Similarly, any right to payment from any other fund, for example a fund for payment to lawyers representing Settling States or Tribal Nations or Subdivisions shall be disclosed to the Fee Panel. Because it is anticipated that there will be multiple firms listed on contingent fee agreements with Litigating Subdivisions, the Fee Panel shall establish procedures, with input from Attorneys for Participating Litigating Subdivisions, for which party or parties should petition for fees from such groups and to whom the fee shall be paid and thereafter distributed to co-counsel in accordance with applicable agreements. For the avoidance of doubt, all Attorneys that are part of such groups must meet the eligibility criteria in paragraph II.G.3, must be subject to the criteria set forth in paragraph II.C.4, and must be disclosed to the Fee Panel.
2. An Applicant may apply for and recover attorneys' fees from the Common Benefit Fund, the Contingency Fee Fund, and any fund created by a past or future State Back-Stop Agreement, provided the Applicant satisfies the requirements relevant to each such fund and requirements for disclosure to the Fee Panel.
3. An Attorney may not receive any payment from the Attorney Fee Fund (which includes both the Contingency Fee Fund and the Common Benefit Fund) unless the following eligibility criteria are met and annually certified by the Attorney:

- a. The Attorney must expressly waive the enforcement against the Litigating Subdivision client of all Fee Entitlements (other than under State Back-Stop Agreements) arising out of or related to any or all Qualifying Representations of any Participating Litigating Subdivision prior to applying for attorneys' fees from the Attorney Fee Fund. All applications for attorneys' fees under this Fee Agreement shall include an affirmation by the Attorney of such waiver and notice to the client(s) of such waiver. Such waiver shall not preclude the Attorney from submitting such Fee Entitlements to the Fee Panel as a factor for consideration in allocating payments from the Attorney Fee Fund or in connection with a State Back-Stop Agreement. For the avoidance of doubt, no Attorney may recover fees under this Fee Agreement unless the Attorney expressly agrees not to enforce Fee Entitlements as to each and every Participating Litigating Subdivision represented by that Attorney, but such Attorneys may participate in and receive funds from a State Back-Stop Agreement.
- b. The Attorney must represent that s/he has no present intent to represent or participate in the representation of any Later Litigating Subdivision or Later Litigating State with respect to Released Claims against Released Entities.
- c. The Attorney must represent that s/he has not and will not engage in any advertising or solicitation related to Released Claims against Released Entities where such advertising or solicitation relates to a representation of a Subdivision eligible to be a Participating Subdivision after the Reference Date unless the Attorney is recommending participation in the Agreement..
- d. The Attorney must represent s/he will not charge or accept any referral fees for any Released Claims brought against Released Entities by Later Litigating Subdivisions or Later Litigating States. This representation shall not prohibit Attorneys from receiving allocated shares of any future common benefit assessments arising out of settlements or judgments with Later Litigating Subdivisions or Later Litigating States that are the result of the MDL Court's Common Benefit Order.
- e. The Attorney may not have and must represent that s/he does not have a Fee Entitlement related to a Later Litigating Subdivision or Later Litigating State, other than a potential Common Benefit Fee.
- f. The Attorney must fully disclose the participation, or the anticipation of participation, in any agreement with a Settling State or Participating Subdivision concerning fees arising out of or related to the Walgreens Agreement, including any fees paid or anticipated to be paid or any State Back-Stop Agreement.
- g. The Attorney must identify for the Fee Panel whether s/he utilized state litigation work product or MDL work product, including but not limited to ARCOS data, document repositories, experts developed in the MDL, trial transcripts, or

deposition transcripts. The Attorney must identify whether s/he signed the MDL Participation Agreement.

- h. Any Attorney who applies for fees from one or both Funds must represent that, having exercised his/her independent judgment, s/he believes the Walgreens Agreement to be fair and will make or has made best efforts to recommend the Agreement to his or her Subdivision clients in Settling States. For avoidance of doubt, each Attorney is expected to exercise his or her independent judgment in the best interest of each client individually before determining whether to recommend joining the settlement. All applications for attorneys' fees or costs under this Section shall include an affirmation by the Attorney in compliance with this Subsection.
4. No Attorney receiving fees under this Fee Agreement may apply for or recover from the Attorney Fee Fund fees arising from representing a Non-Settling State or a Non-Participating Subdivision, provided, however, that this provision is not intended to prohibit Attorneys who do not represent or otherwise have a contractual agreement with such Non-Settling State or Non-Participating Subdivision from receiving allocated shares of any future common benefit assessments that arise out of settlements or judgments involving such Non-Settling State or Non-Participating Subdivision. All applications for attorneys' fees under this Section shall include an affirmation by the Attorney of compliance with this Section.
5. An Attorney who has filed an application under this section and received an award of attorneys' fees shall provide a certification of compliance with the Sections of this Fee Agreement annually during the years upon which they are still entitled to receive attorneys' fee payments under this Agreement. This certification will be done as directed by the Panel.
6. If, at any time, the Attorney is unable to make the representations set forth in this Section, such representations become untrue, or the Attorney falsely represents compliance with the eligibility criteria, the Attorney shall cease to be eligible to receive funds from the Attorney Fee Fund until further review by the Fee Panel of the Attorney's eligibility under and compliance with this Section II.
7. If an Attorney has a Fee Entitlement with a Later Litigating Subdivision or Later Litigating State or otherwise becomes unable to reaffirm compliance with the eligibility criteria set forth above, the Attorney shall notify the Fee Panel. For the avoidance of doubt, any Attorney who undertakes any new representation of, or has a Fee Entitlement with, a Later Litigating Subdivision or Later Litigating State shall be prohibited from receiving any future funds from the Attorney Fee Fund and be subject to additional obligations as set forth in Subsection 8 below.. If an Attorney fails to notify the Fee Panel of such Fee Entitlement with a Later Litigating Subdivision or Later Litigating State, the Attorney shall be required to refund amounts previously paid. The Fee Panel shall notify Walgreens when it receives notification.

8. To the extent an Attorney who has received compensation from the Attorney Fee Fund based on Qualifying Representations of Participating Litigating Subdivisions under the Walgreens Agreement represents a Later Litigating Subdivision or Later Litigating State, such Attorney shall be obligated to refund such amounts received as compensation from the Attorney Fee Fund to Walgreens. Walgreens or such Attorney may bring any dispute as to whether such Attorney shall be obligated to refund such amounts received from the Attorney Fee Fund to Walgreens, to the Fee Panel. Nothing herein shall require a multi-attorney law firm that has received compensation from the Attorney Fee Fund to refund such amounts if an attorney of the firm that is no longer affiliated with such law firm, after such departure, represents a Later Litigating Subdivision or Later Litigating State, provided that (a) neither the law firm nor any of its other attorneys have any contractual or financial arrangement regarding, stand to benefit directly or indirectly from, or directly or indirectly provide financial or other support of any kind to, the former attorney's representation of the Later Litigating Subdivision or Later Litigating State and (b) if the former attorney was a partner or owner of the multi-attorney law firm at the time that the law firm received compensation from the Attorney Fee Fund, the former attorney shall be obligated to refund such amounts as the former attorney earned as a result of the compensation that the law firm received from the Attorney Fee Fund.
9. In the event that an Attorney is deemed ineligible by the Fee Panel (whether based on its initial application or subsequent recertification), the Fee Panel shall provide notice to the Attorney and give the Attorney 30 days to provide additional information such that the Fee Panel could re-consider the Attorney's eligibility.
10. To the extent that an Attorney has a Fee Entitlement with a Participating Subdivision and is authorized to bring Released Claims against Released Entities, but such authorization is, in scope, less broad than the category of Released Claims set forth in the Walgreens Agreement, such Attorney may participate fully in both the Contingency Fee Fund and the Common Benefit Fund, without any reduction imposed by the Fee Panel due to the scope of the authorization, so long as the Participating Subdivision fully releases all Released Claims against Released Entities.
11. Attorneys applying to the Attorney Fee Fund knowingly and expressly agree to be bound by the decisions of the Fee Panel, subject to the limited appeal rights set forth in this Fee Agreement, and waive the ability to assert the lack of enforceability of the allocation reached through the procedures outlined herein.
12. Applicants are under an ongoing obligation to inform the Fee Panel in writing of any additional fees earned, expected, or received related to any Opioid litigation throughout the period of the Fee Panel's operation.

H. Calculation of Amounts Due

1. The Fee Panel shall be solely responsible for determining the amount of fees to be paid to each Applicant. None of the Released Entities shall have any responsibility, obligation, or liability of any kind whatsoever with respect to how attorneys' fees are calculated under this Section, except that the Fee Panel may receive information from

Walgreens as to (a) the identity of Participating, Non-Participating, Litigating, Later Litigating, and Non-Litigating Subdivisions; (b) the impact of non-participation by a Litigating Subdivision as is relevant to the Fee Panel's determination in paragraph II.C.4; and (c) such other information as Walgreens may voluntarily elect to provide.

2. The Fee Panel shall establish procedures for making determinations under this Fee Agreement consistent with this Fee Agreement and orders of the MDL Court. Such procedures may include submission of documentary and/or other evidence, interviews with Applicants and/or other counsel (including counsel for Walgreens) that the Fee Panel deems appropriate, and/or other means of creating a record upon which fee awards will be based.
3. In making determinations under this Fee Agreement, the Fee Panel must apply the eligibility criteria set forth in Section II.G of this Fee Agreement and the criteria set forth in Section II. The Fee Panel shall ensure that payments are only made for Qualifying Representations of Participating Litigating Subdivisions. In addition, the Fee Panel will give consideration in regard to Common Benefit Fund awards to the *Johnson* factors, as well as the following factors (which factors may be applied and given relative weight in the Fee Panel's discretion):
 - a. The Applicant's contemporaneously recorded time and labor dedicated to Qualifying Representations along with the Applicant's financial commitment to such Qualifying Representations. Claimed "time" will not be automatically accepted by the Fee Panel but will be critically reviewed and given substantially more weight and consideration if such time was subject to the audit process described in any Pretrial Order(s) governing the collection of common benefit time;
 - b. The novelty, time, and complexity of the Qualifying Representations;
 - c. The skill requisite to perform legal services properly and undesirability of the case;
 - d. The preclusion of other employment by the Applicant due to time dedicated to Qualifying Representations;
 - e. The Common Benefit, if any, alleged to have been conferred by the Applicant and whether such Common Benefit work product by that Applicant was used by others in parallel litigations against Released Entities whether within or outside the MDL, provided that any Applicant claiming that s/he substantially benefited cases other than those in which s/he entered an appearance as counsel must substantiate such claims by proffering factual support, such as proper supporting affidavits or other documents as determined by the Fee Panel with input from Attorneys for Participating Litigating Subdivisions;
 - f. Any "common detriment," as set forth in paragraph II.C.4;

- g. Any contingent fee agreement or other Fee Entitlement with Participating Subdivisions, enforcement of which, except for State Back-Stop Agreements, are waived in conjunction with the application, the nature and extent of any work for those Participating Subdivisions, whether such Participating Subdivisions actively litigated and, if so, the nature and procedural history of such case(s);
- h. The experience, reputation, and ability of the Applicant;
- i. Whether the Applicant's clients brought Released Claims against Released Entities;
- j. The status of discovery in cases primarily handled by the Applicant;
- k. The nature of any work by the Applicant on "bellwether" cases or cases that were similarly active in litigation;
- l. Any pressure points successfully asserted by the Applicant in cases against Walgreens or any risk for Walgreens created by the Applicant in cases against Walgreens;
- m. Any risk for defendants created by Applicants in cases against Walgreens;
- n. Successful and unsuccessful motion practice in cases worked on by the Applicant;
- o. The date of filing of any cases filed by the Applicant;
- p. Obtaining consolidation of the litigation in the Applicant's jurisdiction;
- q. The number and population of entities represented by the Applicant and the fees that would have been awarded under extinguished contingent fee arrangements;
- r. Whether the Applicant's clients brought claims against Walgreens prior to the announcement of this settlement on December 9, 2022;
- s. Whether the Applicant has had a leadership role in the litigation, whether in state or federal court;
- t. Whether the Applicant has had a leadership role in any negotiations aimed at resolving the litigation;

- u. Whether the Applicant's cases have survived motions to dismiss;
 - v. The extent to which the Applicant contributed to the work product used for the common benefit of opioids litigants, including, without limitation, work on ARCOS data, Prescription Data Monitoring Programs, IQVIA data, depositions, document production and analysis experts, motions, briefs and pleadings, trial preparations, and trials;
 - w. The extent to which litigation occurred prior to and contributed to completion of settlement negotiations, as distinct from litigation that occurred after the announcement of the Walgreens Agreement on December 9, 2022, such latter litigation both being of less value and, the case of litigation filed after the announcement of the Walgreens Agreement on December 9, 2022, resulting in a common detriment to the settlement process, which in both cases should be viewed less favorably; and
 - x. Any other factors that the Fee Panel finds to be appropriate to consider after input from Applicants to the Attorney Fee Fund.
4. It is possible that the States and Subdivisions that are litigating Opioid cases will enter additional settlements in close proximity of the time for processing the Walgreens Agreement. If there are additional settlements and these settlements create a Common Benefit Attorney Fee Fund to be administered by the Fee Panel, the Fee Panel may:
- a. Consolidate the Common Benefit approval process to include evaluation of all Common Benefit Applications for all settlements entered after November 14, 2022;
 - b. Determine the fair and equitable allocation of the Aggregate Common Benefit Fees that come after December 9, 2022, including consideration of beneficial or detrimental actions taken with respect to any Settling Defendant contributing to the Common Benefit Attorney Fee Fund;
 - c. Give consideration to the amount and timing of each settlement, including the amount and timing of Common Benefit Fees;
 - d. The Fee Panel shall abide by the applicable Attorney Fee Agreement in each of the Settlements in Allocating the Common Benefit Fees provided for in the Settlement; and
 - e. Be guided in their work by the Orders of the Court related to Fees and Costs.
5. The Fee Panel shall develop procedures for receiving a single application, which may be updated or amended based on new information (such as participation by additional Litigating Subdivisions) from each Applicant seeking compensation from each sub fund of the Attorney Fee Fund pursuant to processes and procedures developed by the Fee Panel, which shall not be inconsistent with this Fee Agreement. Any request for

attorneys' fees not included on the single application or through the updating/amendment process designed by the Fee Panel shall be deemed waived. For purposes of transparency and to permit the Fee Panel to conduct its work, the application from each Applicant shall, at a minimum, require each Applicant to:

- a. Identify all Litigating Subdivisions for which s/he is seeking payment from the Attorney Fee Fund;
 - b. Identify all Subdivisions in both Settling and Non-Settling States (and, where applicable, Tribal Nations) with respect to which s/he has a Fee Entitlement with respect to Relevant Claims against Released Entities, and identify all co-counsel in such cases;
 - c. Identify which of those Subdivisions are Participating Subdivisions and which are not (with similar information for Tribal Nations, where applicable);
 - d. Specify the specific fund or funds within the Attorney Fee Fund from which the Attorney is seeking compensation;
 - e. Demonstrate his or her eligibility for compensation from the relevant sub funds within the Attorney Fee Fund pursuant to the criteria set forth for the relevant sub fund;
 - f. Identify any and all Fee Entitlements from representations of States, Tribal Nations, or other plaintiffs related to Released Claims against Released Entities or in opioids-related matters;
 - g. Notwithstanding "a-f" above, the Panel may consider a supplemental application if the Applicant shows good cause why circumstances exist that will lead to consideration for additional Common Benefit award. Examples would include, but are not limited to, an Applicant having Non-Participating Litigating Subdivision clients that subsequently become Participating Subdivisions, a Bar Date passes that increases participation or an Allocation Agreement is reached.
6. With respect to the Common Benefit Fund, the Fee Panel shall (subject to any applicable MDL Court Order):
- a. Review the applications of all Applicants seeking compensation from the Common Benefit Fund, including determining eligibility for each Applicant as set forth in Section II.G.
 - b. Using criteria set forth in Sections II.C and II.G, allocate amounts from the Common Benefit Fund to eligible Applicants, including payment amounts for each Payment Year. In making such allocations, the Panel shall apply the principles set

forth in paragraph II.C.5 to the amounts paid to Applicants with a Common Benefit Fee Entitlement.

7. With respect to the Contingency Fee Fund, the Fee Panel shall:
 - a. Review the applications of all Attorneys seeking compensation from the Litigating Subdivision Fee Fund, including determining eligibility for each Attorney as set forth in Section II.G.
 - b. Apply the Mathematical Model in Exhibit A.
 - c. Use such allocations to determine refund amounts owed to Walgreens from the Attorney Fee Fund, and inform Walgreens and the MDL PEC of all such adjustments.
8. To the extent that there is a dispute about the calculations of the Fee Panel related to the amount that Walgreens is required to pay (including application of any reductions or refunds under this Fee Agreement), such disputes shall be presented to the Fee Panel and any disputed funds be paid into/held in escrow. The Fee Panel shall resolve such disputes expeditiously, with either Party having the right to seek review from the MDL Court.
9. For purposes of determination of fee or cost awards, allocations, reductions, and possible reversions under this Fee Agreement, unless specified otherwise a Subdivision will be considered a Non-Participating Subdivision if it is not a Participating Subdivision as of the deadline for the application for the fee at issue (or, if the determination does not involve a specific application, the date on which the record for such determination closes).
10. In the event that the Fee Panel, through the use of the Mathematical Model set forth in Exhibit A, allocates funds from the Contingency Fee Fund for an Attorney based on a Qualifying Representation of a Participating Litigating Subdivision and that Subdivision is in a Settling State in which the Consent Judgment has not been approved, such funds shall be placed into escrow until the Consent Judgment is approved, after which time they shall be released.

I. Miscellaneous

1. The Fee Panel shall charge an hourly rate approved by the Court. The Pre-Effective Date costs associated with the Cost and Expense Fund Administrator shall be paid from funds in the Cost Fund. Post-Effective Date, the cost of the Fee Panel shall be charged against the applicable Fee Fund based on allocation by the Fee Panel and shall not be otherwise funded by Walgreens.

2. The MDL PEC will seek, and the Attorneys General for Settling States and the Walgreens will not oppose, a Common Benefit Fee Order requiring an assessment of 7.5% on the gross recovery (by judgment or settlement) of any Non-Participating Subdivision that is subject to the federal court jurisdiction, represented by a MDL PEC firm, represented by any Attorney receiving fees from the Common Benefit Fund, represented by any Attorney that signed a Participation Agreement or had been paid in a case otherwise under the jurisdiction of the MDL Court.
3. The MDL PEC shall provide to Walgreens information the PEC has that identifies Attorneys who represent Litigating Subdivisions who are not Participating Subdivisions and who have an obligation to pay a common benefit assessment, either due to the MDL Court's orders or pursuant to a Participation Agreement.
4. The MDL PEC and Walgreens agree that it is a conflict of interest for an Attorney that had represented a Participating Subdivision to represent a Later Litigating Subdivision or Later Litigating State. This Subsection shall be enforceable to the extent permitted by the equivalent to Rules 1.16 and 5.6 of the ABA Model Rules of Professional Conduct in the relevant jurisdictions. The MDL PEC represents that it will comply with this provision in the case of the Walgreens Agreement until the Effective Date of the Walgreens Agreement, as well as thereafter, if the Walgreens Agreement proceeds.
5. Participating Subdivisions agree to instruct their counsel to treat information, work product and expert materials as confidential under Rule 1.6 of the ABA Model Rules of Professional Conduct. Accordingly, an Attorney shall not share information or work product with, or experts or materials to, non-participants (other than the Attorney's own current clients or their lawyers, consultants, experts or other representatives or agents). However, nothing herein shall prevent MDL Leadership or PEC Counsel from fulfilling their obligations in any MDL and the MDL Court Order.

III. Miscellaneous

- A. *Termination.* If the Walgreens Agreement does not proceed past the Reference Date, whether because Walgreens does not determine to proceed or for any other reason, this Fee Agreement shall be null and void, Walgreens shall have no obligation to make any payments under this Fee Agreement, and Walgreens and the MDL PEC shall take such steps as are necessary to restore the *status quo ante*.
- B. *MDL Court Consideration.* This Fee Agreement shall be attached as an exhibit to the Walgreens Agreement. This Fee Agreement shall also be submitted by Walgreens and the MDL PEC to the MDL Court for approval pursuant to the motion and order that shall be attached.
 1. In the event that the MDL Court, through an order, makes any change to the amounts potentially to be paid by Walgreens under this Fee Agreement, makes any change to

the Fee Panel's consideration of the factors set forth in paragraph II.C.4, or any other material change to the draft Order attached as part of Exhibit B or the terms of this Fee Agreement, Walgreens and the MDL PEC shall meet and confer concerning such changes. The MDL Court shall have no authority to increase the payments made by Walgreens related to fees and costs beyond the amounts described in this Fee Agreement.

2. If Walgreens and the MDL PEC are unable to reach agreement and revisions to this Fee Agreement, this Fee Agreement shall be null and void, Walgreens shall have no obligation to make any payments under this Fee Agreement, and Walgreens and the MDL PEC shall take such further steps as are necessary to restore the *status quo ante*.

C. *Amendment.* Once the MDL Court has entered an order implementing this Fee Agreement, this Fee Agreement can only be amended by (1) written agreement of Walgreens and the MDL PEC and (2) approval by the MDL Court.

D. *Jurisdiction and Enforcement.* The MDL Court shall have exclusive and ongoing jurisdiction over the enforcement and implementation of this Fee Agreement as set forth herein. The MDL PEC shall be the Authorized Party to enforce this Fee Agreement, as to the payment obligations of Walgreens as set forth in this Fee Agreement and as to Attorneys making application to the Funds under this Fee Agreement. Solely for purposes of assessing or allocating common benefit fees, the MDL Court will continue to have jurisdiction over the work product developed in the MDL Court by and under the direction of the MDL PEC with respect to claims against Walgreens, including data and documents, depositions, expert reports, briefs and pleadings; and the MDL Court's protective orders, management orders, and other decisions regarding such discovery and other work product, including but not limited to, conditions on its use, will continue in full force and effect. Nothing in this paragraph authorizes the MDL Court to act contrary to this Agreement or to share any of the work product, or provides the MDL Court with jurisdiction over the Walgreens Agreement.

Description of Mathematical Model for the Allocation of the Contingency Fee Funds

Walgreens Settlement Agreement

This document describes the Mathematical Model for allocation of the Contingency Fee Fund described in Exhibit R (Agreement of Attorneys' Fees, Costs, and Expenses) to the Walgreens Settlement Agreement.⁹ Awards of fees from the Contingency Fee Funds shall be available to Attorneys with Qualifying Representations of Participating Litigating Subdivisions eligible to receive an allocation under the Walgreens Settlement Agreement.¹⁰ A Fee Panel shall oversee the application of the Model and resolve any questions or disputes concerning the eligibility of a counsel to participate. The Panel is empowered to hear disputes concerning and ensure the accuracy of the mathematical calculations.

In general terms, allocation of the Contingency Fee Fund shall be made by (1) determining the amount of the Settlement Fund that is attributable to each Participating Litigating Subdivision; (2) making certain adjustments to these amounts based on when the Subdivision filed suit and the terms of the applicable fee contract; and (3) dividing the Contingency Fee Fund proportionately among counsel for each Participating Litigating Subdivision based on the amounts calculated in subpart 2.

To collect a fee award from the Contingency Fee Fund, a Participating Litigating Subdivision must have named Walgreens (or any Released Entity) in its lawsuit. The total maximum amount of the Contingency Fee Fund in the Walgreens Settlement Agreement is \$225,493,007.20.¹¹

Allocation of the Contingency Fee Fund shall be made according to the following steps. These calculations are made only for purpose of determining the percentage share of the Contingency Fee Fund that Attorneys for each Participating Litigating Subdivision should receive, *not* for determining the dollar amount each Subdivision will receive.

(1) For each Settling State, attribute 50% of the settlement funds for that State to its Subdivisions according to the Subdivision Allocation Percentage in Exhibit G to the Walgreens Settlement Agreement.

Illustrative example:

- Assume that State A is allocated 1.00000% of the \$4,788,165,458 Remediation amount [see Exhibit M of the Walgreens Settlement Agreement].
- 50% of the 1% share allocated to State A is \$23,940,827.29.
- Assume that, per Exhibit G of the Agreement, the Subdivision Allocation Percentage for City B in State A is 1.00000000%.

⁹ See Walgreens Settlement Agreement, Exhibit R § II.D.2.

¹⁰ Walgreens Settlement Agreement, Exhibit R § II.D.2.

¹¹ Walgreens Settlement Agreement, Exhibit R § II.A.1 & II.D.1.

- For purposes of determining its counsel's share of the Contingency Fee Fund, City B is attributed 1.00000000% of \$23,940,827.29, or \$239,408.27.

(2) Adjust the amounts in paragraph 1 as follows:

- Upward Adjustment for Early Filers.* Increase the amount calculated in paragraph 1 above by 10% for any Litigating Subdivision that named Walgreens in a suit before December 5, 2017, the date the National Prescription Opiate Litigation MDL was formed. If the Litigating Subdivision did not name Walgreens in a suit before December 2, 2022, then fees from the Contingency Fee Fund will not be awarded to Attorneys with otherwise Qualifying Representations of that Participating Litigating Subdivision.

Illustrative Example:

- Assume City C is attributed \$1,000,000 under paragraph 1 above.
 - If City C named Walgreens before 12/5/2017, the attributed amount would be adjusted to \$1,100,000.
- Determine Amount Due under Contingency Fee Contract.* Determine the amount that would be due to Attorneys with Qualifying Representations of each Participating Litigating Subdivision under the terms of the applicable fee contract if the Participating Litigating Subdivision were to receive the amount calculated in paragraph 2.a. This amount can be referred to as the Contingency Fee Assumption.

Illustrative Example:

- Continuing the example given in paragraph 2.a, if Attorneys have a 20% contingency fee contract with City C for the relevant litigation, the amount calculated in this step would be 20% of \$1,100,000, or \$220,000.

In the next step, the Contingency Fee Assumption is used to determine the percentage share of the Contingency Fee Fund due to Attorneys for each Participating Litigating Subdivision.

(3) Divide the Contingency Fee Fund proportionately among Attorneys for each Participating Litigating Subdivision in two ways:

- National Fee Pool Calculation.* Determine each Litigating Subdivision's percentage share of all amounts due under contingency fee contracts nationwide by dividing the Contingency Fee Assumption calculated for each Subdivision in paragraph 2.b by the sum of all Contingency Fee Assumptions. Then multiply that percentage by the Contingency Fee Fund to figure each Subdivision's dollar share of the Contingency Fee

Fund (but only if the Subdivision timely named Walgreens in a lawsuit).

Illustrative example:

- $\$220,000$ [from para. 2.b] \div $\$280,000,000$ [total amount owed under contingency fee contracts nationwide] = 0.0785714% ¹²
- $0.0785714\% * \$225,493,007.20$ [Contingency Fee Fund] = $\$177,173.01$

- b. *Separate State Fee Pools Calculation.* Determine each Litigating Subdivision's percentage share of all amounts due under contingency fee contracts statewide by dividing the Contingency Fee Assumption calculated for each Subdivision in paragraph 2.b by the sum of all Contingency Fee Assumptions in the same State. Then multiply that percentage by the portion of the Contingency Fee Fund that corresponds to that State's Overall Allocation Percentage, shown in Exhibit F of the Walgreens Settlement Agreement, to figure each Subdivision's dollar share of the Contingency Fee Fund (but only if the Subdivision timely named Walgreens in a lawsuit).

Illustrative example:

- $1\% * \$225,493,007.20 = \$2,254,930.072$ [amount of the Contingency Fee Fund corresponding to State A]
- Assume a total of $\$2,500,000$ is owed under contingency fee contracts for State A.
- $\$220,000$ [from para. 2.b] \div $\$2,500,000 = 8.8\%$
- $8.8\% * \$2,254,930.072 = \$198,433.85$

The award of fees to Attorneys with Qualifying Representations of Participating Litigating Subdivisions will be the average of the final amounts calculated in paragraphs 3.a and 3.b above, less any amounts the Fee Panel is authorized to, and does, withhold.¹³

Paragraph 3.a represents allocation based on a proportional share of a National Fee Pool, while paragraph 3.b represents allocation based on a proportional share of the Separate State Fee Pools. In other words, for the National Fee Pool described above in paragraph 3.a, the contingency fee contract rate is compared to all other contingency fee contract rates in the nation. For the Separate State Fee Pools described above in paragraph 3.b, the contingency fee contract terms are

¹² In this example, $\$280$ million is the amount theoretically owed under all contingency fee contracts for litigation against Walgreens as calculated in paragraph 2.b. This amount is illustrative only; the actual amount will not be known until all litigating subdivisions are identified and the terms of their contingency fee contracts are collected.

¹³ The model also enforces a maximum fee award of 20% of the amount calculated in paragraph 2.b. The description in this document of the Mathematical Model is by necessity an abstraction; the precise contours of the calculations are defined in the model itself.

compared to the other contingency fee contract terms in that same State. The National Fee Pool and the Separate State Fee Pools are given equal weighting.

Using the first methodology, Attorneys for two Subdivisions in different States with the same amount calculated under paragraph 2.b would be assigned the same amount under paragraph 3.a. Using the second methodology, Attorneys for the same two Subdivisions would be assigned different amounts under paragraph 3.b because they are in different States. Specifically, the Subdivision in the State with a smaller proportion of Participating Litigating Subdivisions would be allocated more than the Subdivision in the State with a greater proportion of Participating Litigating Subdivisions.

By: _____

Name:

Date: _____

On behalf of Walgreens

By: _____

Name: Paul T. Farrell, Jr.

Date: _____

By: _____

Name: Jayne Conroy

Date: _____

By: _____

Name: Joseph F. Rice

Date: _____

On behalf of Plaintiffs' Executive Committee

EXHIBIT S

Agreement on the State Outside Counsel Fee Fund for Chain Pharmacy Settlements

1. Definitions.

- a. “Chain Pharmacy” means any of CVS, Walgreens, and Walmart, and “Chain Pharmacies” means all of the foregoing.
- b. “Multistate Chain Pharmacy Settlement Agreement” means This Settlement Agreement along with any other settlement of opioids-related claims among 30 or more states and a Chain Pharmacy.
- c. “This Settlement Agreement” means the settlement agreement between the Settling States and the Chain Pharmacy to which this Agreement is attached as an Exhibit.
- d. “Settling Chain Pharmacy” means the Chain Pharmacy that is a party to This Settlement Agreement.
- e. “Settling States” has the meaning given such term in the relevant Multistate Chain Pharmacy Settlement Agreement.

2. Creation of a State Outside Counsel Chain Pharmacies Fee Fund. The Settling States have agreed to the creation of a state outside counsel fee fund to pay reasonable attorneys’ fees of Settling States which have retained outside counsel in connection with litigation against one or more Chain Pharmacies (such fund, the “State Outside Counsel Chain Pharmacies Fee Fund”).

3. State Outside Counsel Chain Pharmacies Fee Fund Administration. The State Outside Counsel Chain Pharmacies Fee Fund shall be administered separately from any other funds for the payment of attorneys fees or costs in connection with This Settlement Agreement, including any common benefit fund, contingency fee fund for subdivision counsel, state cost fund, or MDL expense fund. If necessary, a committee of Attorneys General shall be convened to oversee the State Outside Counsel Chain Pharmacies Fee Fund (the “Chain Pharmacies Fee Fund Committee”). The Chain Pharmacies Fee Fund Committee shall be appointed by the Settling State Members of the Enforcement Committee and shall be comprised solely of Attorneys General of Settling States that engaged outside counsel to pursue litigation against one or more Chain Pharmacies. The Settlement Fund Administrator (the “Fee Fund Administrator”) shall administer the State Outside Counsel Chain Pharmacies Fee Fund according to this Exhibit and, if convened, the guidelines and directives of the Chain Pharmacies Fee Fund Committee.

4. State Outside Counsel Chain Pharmacies Fee Eligibility.

- a. To receive any amount from the State Outside Counsel Chain Pharmacies Fee Fund, an outside counsel to a Settling State must have filed and maintained an

action in the name of a Settling State or its Attorney General against a Chain Pharmacy in a state or federal court as of November 1, 2022. No Settling State (or its outside counsel) shall receive funds from both the State Outside Counsel Chain Pharmacies Fee Fund and any “Additional Remediation Amount” as may be provided for in This Settlement Agreement.

- b. In addition to the eligibility criteria set forth in Paragraph 4.a, above, and for the avoidance of doubt, only Settling States under This Settlement Agreement are eligible to receive any funds paid into the State Outside Counsel Chain Pharmacies Fee Fund as a result of This Settlement Agreement.

5. **State Outside Counsel Chain Pharmacies Fee Fund Amount.** The Settling Chain Pharmacy shall pay funds into the State Outside Counsel Chain Pharmacies Fee Fund in an amount equal to, and on the schedule identified in, Exhibit M (the “Contribution”). The Settling Chain Pharmacy’s Contribution shall subject to a reduction as described in Paragraph 8, below.

6. **State Outside Counsel Chain Pharmacies Fee Fund Availability and Calculation of Amount.**

- a. The State Outside Counsel Chain Pharmacies Fee Fund shall be available to compensate private outside counsel for Settling State Attorneys General for approved fees arising out of representation of the Settling State pursuant to the schedule attached to this agreement as Schedule I (the “Fee Schedule”).
- b. The Fee Schedule is intended to reflect the fee calculation in subparagraph 6.c, below (the “Fee Calculation”). Subject to adjustments required by Paragraph 8, below, in the event of any discrepancy between the Fee Schedule and the Fee Calculation, the Fee Schedule shall control. Each Settling State, by becoming a Participating State in This Settlement Agreement, agrees that the Fee Schedule reflects the Fee Calculation and waives any right to contest the accuracy of the Fee Schedule, absent manifest error, the exclusion of a Settling State, or the inclusion of a Non-Settling State. The version of the Fee Schedule reflecting any necessary adjustments shall be the “Final Fee Schedule.”
- c. Fees shall be aggregated across the Multistate Chain Pharmacy Settlement Agreements and be calculated by adding two components: (a) a fixed amount consisting of fifty percent (50%) of the amount of remediation funds allocated to a Settling State and its Subdivisions pursuant to the Multistate Chain Pharmacy Settlement Agreements multiplied by 4.5% (or, if lower, the applicable contingency fee percentage in the Settling State’s outside counsel contract); and (b) a proportional percentage of the remaining fee due under that Settling State’s contract with its outside counsel assuming that fifty percent (50%) of the Settling State’s recovery is allocable to a Settling State (rather than allocable to the Settling State’s Participating Subdivisions) so that the fees of all eligible Settling States (minus the fixed amount that would have been allocated to any Non-Settling States had they become Settling States)

exhausts the State Outside Counsel Chain Pharmacies Fee Fund. The proportional share percentage will be the same for each Settling State included in the State Outside Counsel Chain Pharmacies Fee Fund. Fees shall be split proportionally among each Multistate Chain Pharmacy Settlement Agreement, as set forth on the Fee Schedule.

- d. All amounts paid will be less any costs or fees of the Fee Fund Administrator. The Fee Schedule reflects a holdback amount of \$50,000 for such administrative expenses of the Fee Fund Administrator. The remainder of any unused administrative expenses shall be disbursed pro rata to States receiving monies from the State Outside Counsel Chain Pharmacies Fee Fund at the conclusion of such administration.

7. Payment by the Fee Fund Administrator.

- a. The Fee Fund Administrator shall hold the Contribution in escrow until the earlier of (1) the last of the three Multistate Chain Pharmacy Settlement Agreements becomes effective or (2) when instructed by the Settling State Members of the Enforcement Committee.
- b. Subject to eligibility pursuant to Paragraph 4, above, a Settling State's outside counsel may receive funds from the State Outside Counsel Chain Pharmacies Fee Fund in the following scenarios ("Payment Scenarios"):
 - 1. The Settling State's outside counsel agrees that the amount listed for such state on the Final Fee Schedule either satisfies in full or exceeds the amounts owed to all such Settling State's outside counsel and such counsel has provided written notice waiving all entitlement to additional fee in respect of any Multistate Chain Pharmacy Settlement Agreement.
 - 2. The Settling State and its outside counsel enter into a signed writing establishing the amount owed to the counsel, which includes an agreement on the payment of the amount listed for such state on the Final Fee Schedule and waives any right of the State or its outside counsel to additional amounts from the State Outside Counsel Chain Pharmacies Fee Fund.
 - 3. A final judgment is entered that is no longer appealable, which judgement adjudicates the amount owed to the Settling State's counsel in respect of This Settlement Agreement and directs the Chain Pharmacies Fee Fund Committee how to pay the amount listed on the Final Fee Schedule for such State.

If no Payment Scenario is applicable with respect to a Settling State, then the Settling State's share shall be placed in an interest-bearing escrow account (less reasonable expenses of the Fee Fund Administrator) and held unless and until a Payment Scenario is applicable.

- c. Upon the applicability of a Payment Scenario 1 with respect to a Settling State, the Fee Fund Administrator shall pay that Settling State's outside counsel the amount identified on the Final Fee Schedule for such state or

such lesser amount that satisfies the Settling State's obligation to its outside counsel in full. Any remaining allocation to such State shall be paid to the Settling State.

- d. Upon the applicability of a Payment Scenario 2 or 3 with respect to a Settling State, the Fee Fund Administrator shall release monies from the State Outside Counsel Chain Pharmacies Fee Fund in either the amount held by the Fee Fund Administrator, if the amount of the agreement or judgment is equal to or more than the amount held, or the amount indicated in the agreement or in the final judgment, if the amount in the agreement or judgment is less than the amount held.
- e. Nothing herein, including the amounts listed in Paragraph 6 above or on any Fee Schedule, shall prevent a Settling State from arguing in any proceeding with its outside counsel that (i) its recovery was less than fifty percent (50%) of the recovery in the settlement agreement down to and including fifteen percent (15%) of the total recovery; (ii) any payment should be discounted by an appropriate discount rate commensurate to the risk of the settlement agreement and the timeline that the Settling State is receiving its payments; (iii) the settlement amount should be lower because the amount a Settling State receives was reduced because such Settling State's outside counsel failed to obtain joinder from a Settling State's Subdivision(s) that the outside counsel also represented; or (iv) any limitation placed by the Settling Chain Pharmacy bars payment of a higher fee to outside counsel.
- f. In the event the amount due to the Settling State's outside counsel from an escrow account is less than the total amount of funds escrowed on the account of the Settling State, the balance shall be paid to the Settling State. In no event, other than a State becoming a Non-Settling State, shall funds revert to a Chain Pharmacy.

8. **Reduction of Amounts owed**

- a. **Non-Settling States; Reversion and Redistribution.** Amounts owed by the Settling Chain Pharmacy to the State Outside Counsel Chain Pharmacies Fee Fund shall be reduced by amounts allocated to the fixed amount for such State under This Settlement Agreement in the event that a listed State becomes a Non-Settling State. Specifically, the reduction in the amount owed by the Settling Chain Pharmacy shall be calculated as 2.25% times the total Remediation Payments that would have been allocated to the Non-Settling State had it been a Settling State. The payments for the other Settling States reflected in the Fee Schedule shall be adjusted by the Fee Fund Administrator to reflect a recalculated proportional percentage under the Fee Calculation.
- b. **Settling States; Redistribution.** If a Settling State under This Settlement Agreement (i) would otherwise be entitled to a payment from the State Outside Counsel Chain Pharmacies Fee Fund and (ii) is eligible to be a "Settling State" under either of the two other Multistate Chain Pharmacy

Settlement Agreements but does not become such a “Settling State”, then that Settling State’s payment from the State Outside Counsel Chain Pharmacies Fee Fund shall be reduced to an amount equal to the Contribution times the Settling State’s allocation percentage on Exhibit F, which shall be treated as an additional remediation payment in lieu of a fee payment. The payments for the other Settling States reflected in the Fee Schedule shall be adjusted by the Fee Fund Administrator to reflect a recalculated proportional percentage under the Fee Calculation.

- c. If either or both of the other Chain Pharmacies fail to enter into a Multistate Chain Pharmacy Settlement Agreement, or if such Multistate Chain Pharmacy Settlement Agreements fail to take effect by December 15, 2023, then the Settling Chain Pharmacy and the Enforcement Committee shall renegotiate the terms of Paragraph 8.b in order to permit prompt payment to Settling States that terminated contested litigation with the Settling Chain Pharmacy, and permitting additional time if necessary to finalize payments to the other Settling States. In no event will such renegotiation result in additional reversion of monies in the State Outside Counsel Chain Pharmacies Fee Fund to the Settling Chain Pharmacy.

9. Interpretation.

- a. This Agreement shall be an Exhibit to each Multistate Chain Pharmacy Settlement Agreement and shall include the Fee Schedule setting forth the presumptive payment calculations for each eligible Settling State. By joining This Settlement Agreement, each State agrees on the presumptive accuracy of the Fee Schedule, absent manifest error, the inclusion of a Non-Settling State, or the exclusion of a Settling State.
- b. It is the intent of all parties that the State Outside Counsel Chain Pharmacies Fee Fund function in a similar manner, with similar calculations and mechanics, as the “State Outside Counsel Fee Fund” established in Exhibit S of that certain settlement agreement dated as of July 21, 2021 setting forth the terms of settlement between and among McKesson Corporation, Cardinal Health, Inc., and AmerisourceBergen Corporation, on the one hand, and certain settling states and certain participating subdivisions, on the other hand.

Schedule I to Exhibit S (Chain Pharmacies)

Final Fee Schedule

[This Fee Schedule has been adjusted pursuant to Paragraph 6.b of Exhibit S) as of June 16, 2023 to reflect final settlement amounts and allocations]

| State | Total Fee | Walgreens Share | Walmart Share | CVS Share |
|---------------|-------------------------------|-----------------|-----------------|-----------------|
| Alaska | \$2,258,683.18 | \$897,519.37 | \$499,420.08 | \$861,743.73 |
| Arkansas | \$5,386,729.10 | \$2,140,492.18 | \$1,191,065.98 | \$2,055,170.94 |
| Delaware | \$4,574,442.97 | \$1,817,718.92 | \$1,011,460.44 | \$1,745,263.61 |
| Kentucky | \$7,734,353.14 | \$3,073,353.44 | \$1,710,151.88 | \$2,950,847.82 |
| Michigan | \$25,904,785.15 | \$10,293,628.84 | \$5,727,837.39 | \$9,883,318.92 |
| Mississippi | \$5,173,370.80 | \$2,055,711.27 | \$1,143,890.08 | \$1,973,769.45 |
| Nevada | \$215,517.78 | \$- | \$215,517.78 | \$- |
| New Hampshire | \$7,568,287.46 | \$3,007,364.92 | \$1,673,432.91 | \$2,887,489.64 |
| New Mexico | \$- | \$- | \$- | \$- |
| Puerto Rico | \$8,643,270.36 | \$3,434,524.42 | \$1,911,123.63 | \$3,297,622.31 |
| South Dakota | \$1,238,281.03 | \$492,048.29 | \$273,797.77 | \$472,434.97 |
| Utah | \$2,884,152.67 | \$1,146,058.42 | \$637,718.38 | \$1,100,375.88 |
| West Virginia | \$- | \$- | \$- | \$- |
| | Admin Expense Holdback | \$19,868.20 | \$11,055.56 | \$19,076.24 |
| | Total | \$28,378,288.26 | \$16,006,471.88 | \$27,247,113.51 |

Non-Settling States:

- Walgreens: NV, NM, WV
 - Para 8(a) 2.25% Reduction: **\$3,542,814.80**
- Walmart: none
- CVS: NV
 - Para 8(a) 2.25% Reduction: **\$1,280,625.41**

Excluded States:

- Florida (Walgreens; Walmart; CVS)
- New Mexico (Walmart; CVS)
- West Virginia (Walmart; CVS)

EXHIBIT T

Agreement on the Joint State Cost Fund

1. **Definitions.**

- a. “Opioids Defendant” means Walmart, or such other defendant in opioids-related litigation that enters into a Multistate Settlement after November 1, 2022, and “Opioids Defendants” means all of the foregoing.
- b. “Multistate Settlement” means this Settlement Agreement along with any other settlement of opioids-related claims among 30 or more states and an Opioids Defendant.
- c. “Settlement Agreement” means the settlement agreement between the Settling States and the Opioids Defendant to which this Agreement is attached as an Exhibit.
- d. “Settling Opioids Defendant” means the Opioids Defendant that is a party to the Settlement Agreement.
- e. “Settling States” has the meaning given such term in the Settlement Agreement.

2. **Creation of a State Cost Fund.** The Settling Opioids Defendant and the Settling States agree to the creation of a fund to pay costs and expenses associated with litigation and investigations related to the opioids litigation (such fund, the “State Cost Fund”). The State Cost Fund shall be administered separately from any other funds for the payment of attorneys fees or costs in connection with the Settlement Agreement, including any common benefit fund, contingency fee fund for subdivision counsel, subdivision cost fund, or MDL expense fund. However, the State Cost Fund shall be administered jointly with similar “State Cost Funds” created in other Multistate Settlements after November 1, 2022; any state cost funds jointly administered in this manner shall be referred to as the “Joint State Cost Fund.” To the extent permissible and feasible, the Joint State Cost Fund may also be jointly administered with any fund for reimbursement of states’ litigation and investigation costs established by a bankruptcy plan, including the Mallinckrodt bankruptcy plan, any plans that may emerge from the bankruptcies of Purdue and Endo, and any similar bankruptcies of opioids defendants. To the extent feasible, the Joint State Cost Fund may also be jointly administered with the State Cost Funds established pursuant to the Distributors Multistate Settlement and the Janssen Multistate Settlement.

3. **State Cost Fund Amount.** The Settling Opioids Defendant shall pay into the State Cost Fund in the amount listed on, and on the schedule set forth in, Exhibit M (the “Settling Opioids Defendant’s Contribution”) for the purpose paying States’ costs and expenses associated with to the opioid litigation.

4. **Joint State Cost Fund Committee.** A committee of Attorneys General or their designated representatives (such committee, the “Joint State Cost Fund Committee”) shall oversee the Joint State Cost Fund. The committee shall be appointed by the Settling State Members of the

Enforcement Committee, who shall aim to (i) have equal representation between states that retained contingency fee outside counsel and states that did not retain contingency fee outside counsel with respect to opioids-related litigation, and (ii) maintain consistency of committee membership across state cost funds that compose the Joint State Cost Fund. The Settling State Members of the Enforcement Committee may by majority vote add to or change the composition of the Joint State Cost Fund Committee.

5. Joint State Cost Fund Administrator.

- a. The Joint State Cost Fund Committee may select an administrator (the “Joint State Cost Fund Administrator”), who shall administer the Joint State Cost Fund and direct payments to Settling States according to the guidelines and directives of the Joint State Cost Fund Committee. While the expenses of the Joint State Cost Fund Administrator shall be reimbursable pursuant to the principles and guidelines listed below, the Joint State Cost Fund Administrator shall first rely on any separate funds that may be set aside for such purpose in any Multistate Settlement.
- b. The Joint State Cost Fund Administrator shall be responsible, under the direction and supervision of the Joint State Cost Fund Committee, for receiving and reviewing applications for reimbursement from the Joint State Cost Fund. This may include the creation of an audit process to ensure the integrity of submissions, as well as reimbursement rules to incentivize accurate submissions.

6. State Cost Fund Guidelines and Principles.

- a. Monies in the State Cost Fund shall be released without any delay to reimburse Settling States for documented costs incurred or paid in connection with litigation and investigation related to the opioid litigation.
- b. In allocating the Joint State Cost Fund, the Joint State Cost Fund Committee shall seek to comply with the following principles:
 1. Each State Cost Fund should be used to reimburse costs incurred by States that are Settling States in the Multistate Settlement from which funds are paid. (However, the foregoing sentence does not preclude a Non-Settling State that joins a separate Multistate Settlement from participating in the Joint State Cost Fund with respect to contributions made by other Opioids Defendants.)
 2. Funds in any State Cost Fund shall be primarily used to reimburse costs incurred prior to the date on which the relevant Multistate Settlement was first made available for participation to eligible States. Regardless of other factors considered in prioritizing payments, all costs incurred prior to January 1, 2023, shall be paid before any costs incurred after that date are paid.
 3. The Joint State Cost Fund shall prioritize the reimbursement of the

following over reimbursement of any State's litigation or investigation costs:

- the reasonable costs of the Joint State Cost Fund Administrator;
 - repayment of National Association of Attorneys General grants made in connection with opioid litigation, without regard to when the grants were made;
 - repayment of state-attributable costs of any mediator in connection with negotiations of a Multistate Settlement;
4. The Joint State Cost Fund shall seek to prioritize costs in the following order:
 - litigation-related costs; then
 - investigation-related costs; then
 - settlement and negotiation related costs; then
 - cost shares.
 5. Costs incurred by a State's outside counsel that the State is contractually obligated to reimburse shall be treated as costs incurred by a State.
 6. As between similar categories of costs (e.g., defendant-specific litigation-related costs), the Joint State Cost Fund shall first reimburse costs incurred by a State's outside counsel that the State is contractually obligated to reimburse out of its recovery, and then reimburse costs directly incurred by States.
 7. The Joint State Cost Fund shall be available to reimburse only those costs which have not yet been reimbursed to a State from any other source, including any other fund set aside in a Multistate Settlement or bankruptcy plan for the reimbursement of costs or any individual state settlements.
 8. The Joint State Cost Fund should not reimburse expenses that are expected to be reimbursed from another source, such as a bankruptcy debtor, unless such expected reimbursements do not come to fruition within a reasonable amount of time. This includes cost shares paid by states.
 9. When coordinating among different state cost funds that each could be used to reimburse a given expense, the Joint State Cost Fund Committee may set guidelines to equitably distribute

reimbursements across all state cost funds in a manner that prioritizes costs unlikely to be otherwise reimbursed to a similarly situated State.

10. The Joint State Cost Fund may deny reimbursement of costs, on either an individual basis or a categorical basis, that a supermajority (75%+) of the Joint State Cost Fund Committee determines to be unreasonable.

11. After all costs identified in the foregoing have been reimbursed, the remaining funds in the Joint State Cost Fund shall be distributed to states in proportion to their allocation of remediation payments in the Mallinckrodt bankruptcy plan. Such distribution shall be treated as a reimbursement for States' unenumerated costs of administering the Multistate Settlements and no subdivision shares shall be carved out of such disbursement, nor shall any attorney's fees be assessed against such distribution (unless individually agreed to by a State).

- c. In applying the foregoing principles, the Joint State Cost Fund Committee shall have the discretion to vary their application in order to ensure equity among similarly situated states and to facilitate the ease and speed of administering the Joint State Cost Fund. The Joint State Cost Fund Committee may also apply percentages to approximate costs attributable to a particular Opioids Defendant (or categories of Opioids Defendants) in a manner that seeks to treat similarly situated states equitably.
- d. The Joint State Cost Fund Committee shall establish guidelines for the submission and approval of expenses eligible for reimbursement from the Joint State Cost Fund, which guidelines may be coordinated and consolidated with any similar cost funds in other state opioid settlements for purposes of joint administration and efficiency.
- e. Unless waived by the Joint State Cost Fund Committee, the Joint State Cost Fund Administrator shall, in accordance with such guidelines, receive from Settling States records sufficient to demonstrate the incurrence and payment of each expense.
- f. Where the Joint State Cost Fund Committee determines by a supermajority vote (75%+) that outside counsel for a Settling State has failed to exercise reasonable diligence in reviewing submitted costs for allowability, and such failure has resulted in the reimbursement of unallowed costs to such outside counsel, the Committee shall have the discretion to reduce or recover payments made to such outside counsel in an amount calculated to incentivize the exercise of reasonable diligence.

7. **State Undertakings.** Each State submitting for reimbursement of costs from the Joint State Cost Fund agrees:

- a. to only submit costs allowable under this Joint State Cost Fund Agreement;
- b. to provide all back-up documentation that may be requested with respect to any submitted cost and to make itself available for any questions related to such costs;
- c. to exercise reasonable diligence to ensure that all submitted costs are allowable under (i) this Joint State Cost Fund Agreement, (ii) the State's contract with its outside counsel, if relevant, (iii) state law, and (iv) the policies and procedures applicable to the State's retention of outside counsel, if relevant; and
- d. to promptly return any excess payments made to the State or its outside counsel from the Joint State Cost Fund, including payments made for costs that were reimbursed from another source or are not allowable hereunder.

EXHIBIT U

IRS Form 1098-F

☐ CORRECTED

| | | | | | |
|---|--------------------------------------|---|--|---|--|
| FILER'S name, street address, city or town, state or province, country, ZIP or foreign postal code, and telephone no. [Appropriate Official] [Designated State] [Address] | | 1 Total amount required to be paid \$ | | OMB No. 1545-2284 Form 1098-F (Rev. January 2022) | Fines, Penalties, and Other Amounts |
| | | 2 Amount to be paid for violation or potential violation \$ | | For calendar year 20 22 | |
| | | 3 Restitution/remediation amount \$ | | 5 Date of order/agreement XX/XX/2022 | |
| | | 4 Compliance amount \$ | | | |
| FILER'S TIN XX-XXXXXXX | PAYER'S TIN 36-1924025 | 6 Court or entity <small>U.S. District Court for the Northern District of Ohio and Jurisdiction of other cases settled under the Settlement Agreement entered into by Walgreen Co. and the Settling States (as defined in such agreement), dated as of [].</small> Walgreen Co | | Copy B For Payer This is important tax information and is being furnished to the IRS. | |
| PAYER'S name Walgreen Co | | 7 Case number <small>No. 1:17-MD-2004, and other cases settled under the Settlement Agreement entered into by Walgreen Co. and the Settling States (as defined in such agreements), dated as of [].</small> 200 Wilmot Road | | | |
| Street address (including apt. no.) 200 Wilmot Road | | 8 Case name or names of parties to suit, order, or agreement National Prescription Opiate Litigation | | | |
| City or town, state or province, country, and ZIP or foreign postal code Deerfield, IL, 60015, United States | | 9 Code A, B, I | | | |

Form **1098-F** (Rev. 1-2022)

(keep for your records)

www.irs.gov/Form1098F

Department of the Treasury - Internal Revenue Service

EXHIBIT V

Intentionally Omitted

Exhibit W

| | |
|------------------------------|----|
| Anchorage municipality | AK |
| Fairbanks city | AK |
| Fairbanks North Star Borough | AK |
| Juneau city and borough | AK |
| Kenai Peninsula Borough | AK |
| Matanuska-Susitna Borough | AK |
| Alexander City city | AL |
| Anniston city | AL |
| Autauga County | AL |
| Barbour County | AL |
| Bibb County | AL |
| Blount County | AL |
| Bullock County | AL |
| Butler County | AL |
| Center Point city | AL |
| Chambers County | AL |
| Cherokee County | AL |
| Chilton County | AL |
| Choctaw County | AL |
| Clarke County | AL |
| Clay County | AL |
| Cleburne County | AL |
| Colbert County | AL |
| Conecuh County | AL |
| Coosa County | AL |
| Covington County | AL |
| Crenshaw County | AL |
| Dale County | AL |
| De Kalb County | AL |
| Dothan city | AL |
| Escambia County | AL |
| Eufaula city | AL |
| Fairfield city | AL |
| Fayette County | AL |
| Franklin County | AL |
| Geneva County | AL |
| Hale County | AL |
| Henry County | AL |

| | |
|--------------------|----|
| Houston County | AL |
| Jacksonville city | AL |
| Lamar County | AL |
| Lawrence County | AL |
| Lee County | AL |
| Leeds city | AL |
| Limestone County | AL |
| Macon County | AL |
| Madison city | AL |
| Marengo County | AL |
| Monroe County | AL |
| Montgomery city | AL |
| Montgomery County | AL |
| Muscle Shoals city | AL |
| Oxford city | AL |
| Ozark city | AL |
| Pell City city | AL |
| Russell County | AL |
| Shelby County | AL |
| St Clair County | AL |
| Sumter County | AL |
| Washington County | AL |
| Wilcox County | AL |
| Arkadelphia city | AR |
| Arkansas County | AR |
| Ashley County | AR |
| Batesville city | AR |
| Baxter County | AR |
| Bella Vista city | AR |
| Benton city | AR |
| Benton County | AR |
| Bentonville city | AR |
| Blytheville city | AR |
| Boone County | AR |
| Bradley County | AR |
| Bryant city | AR |
| Cabot city | AR |
| Camden city | AR |

| | |
|---------------------|----|
| Carroll County | AR |
| Centerton city | AR |
| Chicot County | AR |
| Clark County | AR |
| Clay County | AR |
| Cleburne County | AR |
| Columbia County | AR |
| Conway city | AR |
| Conway County | AR |
| Craighead County | AR |
| Crawford County | AR |
| Crittenden County | AR |
| Cross County | AR |
| Desha County | AR |
| Drew County | AR |
| El Dorado city | AR |
| Faulkner County | AR |
| Fayetteville city | AR |
| Forrest City city | AR |
| Fort Smith city | AR |
| Franklin County | AR |
| Fulton County | AR |
| Garland County | AR |
| Grant County | AR |
| Greene County | AR |
| Harrison city | AR |
| Hempstead County | AR |
| Hot Spring County | AR |
| Hot Springs city | AR |
| Howard County | AR |
| Independence County | AR |
| Izard County | AR |
| Jackson County | AR |
| Jacksonville city | AR |
| Jefferson County | AR |
| Johnson County | AR |
| Jonesboro city | AR |
| Lawrence County | AR |
| Lincoln County | AR |

| | |
|------------------------|----|
| Little River County | AR |
| Little Rock city | AR |
| Logan County | AR |
| Lonoke County | AR |
| Madison County | AR |
| Magnolia city | AR |
| Malvern city | AR |
| Marion city | AR |
| Marion County | AR |
| Maumelle city | AR |
| Miller County | AR |
| Mississippi County | AR |
| Mountain Home city | AR |
| North Little Rock city | AR |
| Ouachita County | AR |
| Paragould city | AR |
| Perry County | AR |
| Phillips County | AR |
| Pike County | AR |
| Pine Bluff city | AR |
| Poinsett County | AR |
| Polk County | AR |
| Pope County | AR |
| Pulaski County | AR |
| Randolph County | AR |
| Rogers city | AR |
| Russellville city | AR |
| Saline County | AR |
| Searcy city | AR |
| Sebastian County | AR |
| Sevier County | AR |
| Sharp County | AR |
| Sherwood city | AR |
| Siloam Springs city | AR |
| Springdale city | AR |
| St Francis County | AR |
| Stone County | AR |
| Texarkana city | AR |
| Union County | AR |

| | |
|-----------------------|----|
| Van Buren city | AR |
| Van Buren County | AR |
| Washington County | AR |
| West Memphis city | AR |
| White County | AR |
| Yell County | AR |
| Apache County | AZ |
| Apache Junction city | AZ |
| Avondale city | AZ |
| Buckeye city | AZ |
| Bullhead City city | AZ |
| Casa Grande city | AZ |
| Chandler city | AZ |
| Coconino County | AZ |
| El Mirage city | AZ |
| Flagstaff city | AZ |
| Fountain Hills town | AZ |
| Gila County | AZ |
| Gilbert town | AZ |
| Glendale city | AZ |
| Goodyear city | AZ |
| Graham County | AZ |
| La Paz County | AZ |
| Lake Havasu City city | AZ |
| Marana town | AZ |
| Maricopa city | AZ |
| Mesa city | AZ |
| Oro Valley town | AZ |
| Peoria city | AZ |
| Pima County | AZ |
| Prescott Valley town | AZ |
| Queen Creek town | AZ |
| Sahuarita town | AZ |
| San Luis city | AZ |
| Santa Cruz County | AZ |
| Scottsdale city | AZ |
| Sierra Vista city | AZ |
| Surprise city | AZ |
| Tempe city | AZ |

| | |
|---------------------|----|
| Tucson city | AZ |
| Yavapai County | AZ |
| Yuma city | AZ |
| Adelanto city | CA |
| Alameda city | CA |
| Alhambra city | CA |
| Aliso Viejo city | CA |
| Anaheim city | CA |
| Apple Valley town | CA |
| Arcadia city | CA |
| Atascadero city | CA |
| Azusa city | CA |
| Bakersfield city | CA |
| Baldwin Park city | CA |
| Banning city | CA |
| Beaumont city | CA |
| Bell city | CA |
| Bell Gardens city | CA |
| Bellflower city | CA |
| Berkeley city | CA |
| Beverly Hills city | CA |
| Brea city | CA |
| Brentwood city | CA |
| Buena Park city | CA |
| Burbank city | CA |
| Burlingame city | CA |
| Calexico city | CA |
| Camarillo city | CA |
| Campbell city | CA |
| Carlsbad city | CA |
| Carson city | CA |
| Cathedral City city | CA |
| Ceres city | CA |
| Cerritos city | CA |
| Chino city | CA |
| Chino Hills city | CA |
| Citrus Heights city | CA |
| City of Antioch | CA |
| City of Santa Cruz | CA |

| | |
|--------------------------------------|----|
| Claremont city | CA |
| Clovis city | CA |
| Coachella city | CA |
| Colton city | CA |
| Compton city | CA |
| Concord city | CA |
| Contra Costa County | CA |
| Corona city | CA |
| Covina city | CA |
| Culver City city | CA |
| Cupertino city | CA |
| Cypress city | CA |
| Daly City city | CA |
| Dana Point city | CA |
| Danville town | CA |
| Davis city | CA |
| Delano city | CA |
| Diamond Bar city | CA |
| Downey city | CA |
| Eastvale city | CA |
| El Cajon city | CA |
| El Centro city | CA |
| El Monte city | CA |
| El Paso de Robles (Paso Robles) city | CA |
| Elk Grove city | CA |
| Encinitas city | CA |
| Escondido city | CA |
| Fairfield city | CA |
| Folsom city | CA |
| Fontana city | CA |
| Foster City city | CA |
| Fountain Valley city | CA |
| Fremont city | CA |
| Fresno city | CA |
| Garden Grove city | CA |
| Gardena city | CA |
| Gilroy city | CA |
| Glendale city | CA |
| Glendora city | CA |

| | |
|-----------------------|----|
| Glenn County | CA |
| Goleta city | CA |
| Hanford city | CA |
| Hawthorne city | CA |
| Hayward city | CA |
| Hemet city | CA |
| Hesperia city | CA |
| Highland city | CA |
| Hollister city | CA |
| Huntington Beach city | CA |
| Huntington Park city | CA |
| Indio city | CA |
| Inglewood city | CA |
| Irvine city | CA |
| Jurupa Valley city | CA |
| Kern County | CA |
| Kings County | CA |
| La Mirada city | CA |
| La Puente city | CA |
| La Quinta city | CA |
| La Verne city | CA |
| Laguna Hills city | CA |
| Laguna Niguel city | CA |
| Lake County | CA |
| Lake Elsinore city | CA |
| Lake Forest city | CA |
| Lakewood city | CA |
| Lancaster city | CA |
| Lawndale city | CA |
| Lincoln city | CA |
| Livermore city | CA |
| Lodi city | CA |
| Lompoc city | CA |
| Long Beach city | CA |
| Los Altos city | CA |
| Los Banos city | CA |
| Los Gatos town | CA |
| Lynwood city | CA |
| Madera city | CA |

| | |
|----------------------|----|
| Manhattan Beach city | CA |
| Manteca city | CA |
| Martinez city | CA |
| Menifee city | CA |
| Menlo Park city | CA |
| Merced city | CA |
| Milpitas city | CA |
| Mission Viejo city | CA |
| Modesto city | CA |
| Monrovia city | CA |
| Montclair city | CA |
| Montebello city | CA |
| Monterey Park city | CA |
| Moorpark city | CA |
| Moreno Valley city | CA |
| Morgan Hill city | CA |
| Mountain View city | CA |
| Napa city | CA |
| Napa County | CA |
| National City city | CA |
| Newark city | CA |
| Newport Beach city | CA |
| Norwalk city | CA |
| Novato city | CA |
| Oakland city | CA |
| Oakley city | CA |
| Oceanside city | CA |
| Ontario city | CA |
| Orange city | CA |
| Orange County | CA |
| Pacifica city | CA |
| Palm Desert city | CA |
| Palm Springs city | CA |
| Palmdale city | CA |
| Palo Alto city | CA |
| Paramount city | CA |
| Pasadena city | CA |
| Perris city | CA |
| Petaluma city | CA |

| | |
|---------------------------------|----|
| Pico Rivera city | CA |
| Pittsburg city | CA |
| Pleasant Hill city | CA |
| Pleasanton city | CA |
| Pomona city | CA |
| Porterville city | CA |
| Poway city | CA |
| Rancho Cordova city | CA |
| Rancho Cucamonga city | CA |
| Rancho Palos Verdes city | CA |
| Rancho Santa Margarita city | CA |
| Redding city | CA |
| Redlands city | CA |
| Redondo Beach city | CA |
| Redwood City city | CA |
| Rialto city | CA |
| Richmond city | CA |
| Riverside city | CA |
| Rocklin city | CA |
| Rohnert Park city | CA |
| Rosemead city | CA |
| Roseville city | CA |
| Salinas city | CA |
| San Bernardino city | CA |
| San Bruno city | CA |
| San Buenaventura (Ventura) city | CA |
| San Carlos city | CA |
| San Diego city | CA |
| San Dimas city | CA |
| San Gabriel city | CA |
| San Jacinto city | CA |
| San Joaquin County | CA |
| San Juan Capistrano city | CA |
| San Leandro city | CA |
| San Luis Obispo city | CA |
| San Marcos city | CA |
| San Mateo city | CA |
| San Pablo city | CA |
| San Rafael city | CA |

| | |
|--------------------------|----|
| San Ramon city | CA |
| Santa Barbara city | CA |
| Santa Clara city | CA |
| Santa Clarita city | CA |
| Santa Maria city | CA |
| Santa Monica city | CA |
| Santa Rosa city | CA |
| Santee city | CA |
| Saratoga city | CA |
| Seaside city | CA |
| Simi Valley city | CA |
| Siskiyou County | CA |
| Solano County | CA |
| South Gate city | CA |
| South San Francisco city | CA |
| Stanislaus County | CA |
| Stanton city | CA |
| Stockton city | CA |
| Sunnyvale city | CA |
| Temecula city | CA |
| Temple City city | CA |
| Thousand Oaks city | CA |
| Torrance city | CA |
| Tracy city | CA |
| Tulare city | CA |
| Turlock city | CA |
| Tustin city | CA |
| Union City city | CA |
| Upland city | CA |
| Vacaville city | CA |
| Vallejo city | CA |
| Victorville city | CA |
| Visalia city | CA |
| Vista city | CA |
| Walnut Creek city | CA |
| Watsonville city | CA |
| West Covina city | CA |
| West Hollywood city | CA |
| West Sacramento city | CA |

| | |
|-----------------------|----|
| Whittier city | CA |
| Wildomar city | CA |
| Woodland city | CA |
| Yorba Linda city | CA |
| Yuba City | CA |
| Yucaipa city | CA |
| Arvada city | CO |
| Boulder city | CO |
| Castle Rock town | CO |
| Centennial city | CO |
| Colorado Springs city | CO |
| Delta County | CO |
| Douglas County | CO |
| Eagle County | CO |
| El Paso County | CO |
| Englewood city | CO |
| Fort Collins city | CO |
| Fountain city | CO |
| Garfield County | CO |
| Grand Junction city | CO |
| La Plata County | CO |
| Lafayette city | CO |
| Littleton city | CO |
| Longmont city | CO |
| Loveland city | CO |
| Montrose County | CO |
| Parker town | CO |
| Pueblo city | CO |
| Summit County | CO |
| Weld County | CO |
| Windsor town | CO |
| Ansonia city | CT |
| Danbury city | CT |
| Derby city | CT |
| GLASTONBURY TOWN | CT |
| GREENWICH TOWN | CT |
| GROTON TOWN | CT |
| HAMDEN TOWN | CT |
| Hartford city | CT |

| | |
|--------------------|----|
| MANCHESTER TOWN | CT |
| Meriden city | CT |
| New Britain city | CT |
| New Haven city | CT |
| New London city | CT |
| NEWINGTON TOWN | CT |
| Norwalk city | CT |
| Stamford city | CT |
| TRUMBULL TOWN | CT |
| WALLINGFORD TOWN | CT |
| WEST HARTFORD TOWN | CT |
| New Castle County | DE |
| Newark city | DE |
| Wilmington city | DE |
| Alpharetta city | GA |
| Bacon County | GA |
| Barrow County | GA |
| Ben Hill County | GA |
| Berrien County | GA |
| Brookhaven city | GA |
| Brooks County | GA |
| Brunswick city | GA |
| Bryan County | GA |
| Canton city | GA |
| Cartersville city | GA |
| Chamblee city | GA |
| Chatham County | GA |
| Chattooga County | GA |
| Coffee County | GA |
| Coweta County | GA |
| Crawford County | GA |
| Dalton city | GA |
| Doraville city | GA |
| Douglas County | GA |
| Douglasville city | GA |
| Dunwoody city | GA |
| East Point city | GA |
| Fannin County | GA |
| Floyd County | GA |

| | |
|-----------------------------|----|
| Gilmer County | GA |
| Harris County | GA |
| Heard County | GA |
| Hinesville city | GA |
| Jeff Davis County | GA |
| Johns Creek city | GA |
| Kennesaw city | GA |
| LaGrange city | GA |
| Lawrenceville city | GA |
| Meriwether County | GA |
| Milton city | GA |
| Monroe County | GA |
| Newnan city | GA |
| Paulding County | GA |
| Peach County | GA |
| Peachtree City city | GA |
| Peachtree Corners city | GA |
| Pickens County | GA |
| Pierce County | GA |
| Pooler city | GA |
| Richmond Hill city | GA |
| Roswell city | GA |
| Smyrna city | GA |
| South Fulton city | GA |
| Statesboro city | GA |
| Stonecrest city | GA |
| Thomas County | GA |
| Tucker city | GA |
| Walker County | GA |
| Warner Robins city | GA |
| White County | GA |
| Whitfield County | GA |
| City and County of Honolulu | HI |
| Hawaii County | HI |
| Maui County | HI |
| Ames city | IA |
| Ankeny city | IA |
| Bettendorf city | IA |
| Cedar Falls city | IA |

| | |
|----------------------|----|
| Cedar Rapids city | IA |
| Cerro Gordo County | IA |
| Cherokee County | IA |
| Chickasaw County | IA |
| Council Bluffs city | IA |
| Davenport city | IA |
| Des Moines city | IA |
| Dubuque city | IA |
| Dubuque County | IA |
| Hancock County | IA |
| Henry County | IA |
| Iowa City | IA |
| Jones County | IA |
| Keokuk County | IA |
| Linn County | IA |
| Madison County | IA |
| Marion city | IA |
| Marshall County | IA |
| Mills County | IA |
| Muscatine County | IA |
| Poweshiek County | IA |
| Sioux City | IA |
| Story County | IA |
| Urbandale city | IA |
| Wapello County | IA |
| Warren County | IA |
| Waterloo city | IA |
| Webster County | IA |
| West Des Moines city | IA |
| Winnebago County | IA |
| Woodbury County | IA |
| Wright County | IA |
| Bannock County | ID |
| Boise City | ID |
| Bonner County | ID |
| Caldwell city | ID |
| Chubbuck city | ID |
| Coeur d'Alene city | ID |
| Idaho Falls city | ID |

| | |
|---------------------------|----|
| Kootenai County | ID |
| Lewiston city | ID |
| Madison County | ID |
| Meridian city | ID |
| Nampa city | ID |
| Nez Perce County | ID |
| Pocatello city | ID |
| Post Falls city | ID |
| Twin Falls city | ID |
| Twin Falls County | ID |
| Adams County | IL |
| ADDISON TOWNSHIP | IL |
| Addison village | IL |
| ALGONQUIN TOWNSHIP | IL |
| Algonquin village | IL |
| Arlington Heights village | IL |
| Aurora city | IL |
| AURORA TOWNSHIP | IL |
| AVON TOWNSHIP | IL |
| Bartlett village | IL |
| Batavia township | IL |
| Belleville city | IL |
| Bellwood village | IL |
| Bensenville village | IL |
| Berwyn city | IL |
| BERWYN TOWNSHIP | IL |
| BLOOM TOWNSHIP | IL |
| BLOOMINGDALE TOWNSHIP | IL |
| Bloomington city | IL |
| BLOOMINGTON CITY TOWNSHIP | IL |
| Bolingbrook village | IL |
| Bond County | IL |
| BOURBONNAIS TOWNSHIP | IL |
| BREMEN TOWNSHIP | IL |
| Bridgeview village | IL |
| Bristol township | IL |
| Buffalo Grove village | IL |
| Burbank city | IL |
| Calumet City city | IL |

| | |
|---------------------------|----|
| CAPITAL TOWNSHIP | IL |
| Carbondale city | IL |
| Carol Stream village | IL |
| Carpentersville village | IL |
| CASEYVILLE TOWNSHIP | IL |
| Champaign city | IL |
| CHAMPAIGN CITY TOWNSHIP | IL |
| Chicago city | IL |
| Chicago Heights city | IL |
| Chicago Ridge village | IL |
| Cicero town | IL |
| Clinton County | IL |
| COLLINSVILLE TOWNSHIP | IL |
| Crystal Lake city | IL |
| Cunningham township | IL |
| Danville city | IL |
| Decatur city | IL |
| DECATUR TOWNSHIP | IL |
| DeKalb city | IL |
| DEKALB TOWNSHIP | IL |
| Des Plaines city | IL |
| Dolton village | IL |
| DOWNERS GROVE TOWNSHIP | IL |
| Downers Grove village | IL |
| DU PAGE TOWNSHIP | IL |
| DUNDEE TOWNSHIP | IL |
| EDWARDSVILLE TOWNSHIP | IL |
| ELA TOWNSHIP | IL |
| Elgin city | IL |
| ELGIN TOWNSHIP | IL |
| ELK GROVE TOWNSHIP | IL |
| Elk Grove Village village | IL |
| Elmhurst city | IL |
| Evanston city | IL |
| Evergreen Park village | IL |
| Forest Park village | IL |
| FRANKFORT TOWNSHIP | IL |
| Franklin Park village | IL |
| FREMONT TOWNSHIP | IL |

| | |
|--------------------------|----|
| Fulton County | IL |
| Galesburg city | IL |
| GALESBURG CITY TOWNSHIP | IL |
| Glendale Heights village | IL |
| Glenview village | IL |
| GRAFTON TOWNSHIP | IL |
| Granite City city | IL |
| GRANITE CITY TOWNSHIP | IL |
| Grundy County | IL |
| Gurnee village | IL |
| Hanover Park village | IL |
| HANOVER TOWNSHIP | IL |
| HARLEM TOWNSHIP | IL |
| Harvey city | IL |
| Hoffman Estates village | IL |
| Homer township | IL |
| Jackson County | IL |
| Joliet city | IL |
| JOLIET TOWNSHIP | IL |
| Kankakee city | IL |
| Knox County | IL |
| La Grange Park village | IL |
| Lake County | IL |
| LAKE VILLA TOWNSHIP | IL |
| Lasalle County | IL |
| Lawrence County | IL |
| LEYDEN TOWNSHIP | IL |
| LIBERTYVILLE TOWNSHIP | IL |
| LISLE TOWNSHIP | IL |
| LOCKPORT TOWNSHIP | IL |
| Lombard village | IL |
| LYONS TOWNSHIP | IL |
| Lyons village | IL |
| Madison County | IL |
| MAINE TOWNSHIP | IL |
| Maywood village | IL |
| MCHENRY TOWNSHIP | IL |
| McLean County | IL |
| Melrose Park village | IL |

| | |
|------------------------|----|
| MILTON TOWNSHIP | IL |
| Moline city | IL |
| Monroe County | IL |
| MORAIN TOWNSHIP | IL |
| Morgan County | IL |
| Mount Prospect village | IL |
| Mundelein village | IL |
| Naperville city | IL |
| NAPERVILLE TOWNSHIP | IL |
| NEW LENOX TOWNSHIP | IL |
| NEW TRIER TOWNSHIP | IL |
| NILES TOWNSHIP | IL |
| Normal town | IL |
| NORMAL TOWNSHIP | IL |
| Northbrook village | IL |
| NORTHFIELD TOWNSHIP | IL |
| Northlake city | IL |
| NUNDA TOWNSHIP | IL |
| Oak Lawn village | IL |
| OAK PARK TOWNSHIP | IL |
| Oak Park village | IL |
| Ogle County | IL |
| Orland Park village | IL |
| ORLAND TOWNSHIP | IL |
| OSWEGO TOWNSHIP | IL |
| Oswego village | IL |
| PALATINE TOWNSHIP | IL |
| Palatine village | IL |
| Palos Heights city | IL |
| Palos Hills city | IL |
| PALOS TOWNSHIP | IL |
| Park Ridge city | IL |
| Pekin city | IL |
| Peoria city | IL |
| PEORIA CITY TOWNSHIP | IL |
| Peoria County | IL |
| Plainfield township | IL |
| Plainfield village | IL |
| PROVISO TOWNSHIP | IL |

| | |
|-------------------------|----|
| Quincy city | IL |
| QUINCY TOWNSHIP | IL |
| Randolph County | IL |
| RICH TOWNSHIP | IL |
| River Forest village | IL |
| Rock Island city | IL |
| ROCKFORD TOWNSHIP | IL |
| Romeoville village | IL |
| SCHAUMBURG TOWNSHIP | IL |
| Schaumburg village | IL |
| Schiller Park village | IL |
| Shelby County | IL |
| Shields township | IL |
| Skokie village | IL |
| SOUTH MOLINE TOWNSHIP | IL |
| Springfield city | IL |
| St. Charles city | IL |
| ST. CHARLES TOWNSHIP | IL |
| ST. CLAIR TOWNSHIP | IL |
| STICKNEY TOWNSHIP | IL |
| Streamwood village | IL |
| Streator city | IL |
| Summit village | IL |
| Tazewell County | IL |
| THORNTON TOWNSHIP | IL |
| Tinley Park village | IL |
| TROY TOWNSHIP | IL |
| Urbana city | IL |
| Vermilion County | IL |
| Vernon township | IL |
| Wabash County | IL |
| WARREN TOWNSHIP | IL |
| Washington County | IL |
| Waukegan city | IL |
| WAUKEGAN TOWNSHIP | IL |
| WAYNE TOWNSHIP | IL |
| West Deerfield township | IL |
| WHEATLAND TOWNSHIP | IL |
| Wheaton city | IL |

| | |
|----------------------|----|
| WHEELING TOWNSHIP | IL |
| Wheeling village | IL |
| White County | IL |
| Whiteside County | IL |
| Williamson County | IL |
| WINFIELD TOWNSHIP | IL |
| WOOD RIVER TOWNSHIP | IL |
| Woodford County | IL |
| Woodridge village | IL |
| WORTH TOWNSHIP | IL |
| YORK TOWNSHIP | IL |
| Aboite township | IN |
| Adams County | IN |
| Adams township | IN |
| Anderson city | IN |
| Anderson township | IN |
| Bartholomew County | IN |
| Blackford County | IN |
| Bloomington city | IN |
| Bloomington township | IN |
| Boone County | IN |
| Calumet township | IN |
| Carmel city | IN |
| Cass County | IN |
| Clark County | IN |
| Clinton County | IN |
| Columbus city | IN |
| Columbus township | IN |
| Concord township | IN |
| Connersville city | IN |
| Crown Point city | IN |
| Daviess County | IN |
| De Kalb County | IN |
| Dearborn County | IN |
| Decatur township | IN |
| Delaware township | IN |
| Dubois County | IN |
| Elkhart city | IN |
| Elkhart County | IN |

| | |
|-------------------------|----|
| Elkhart township | IN |
| Fairfield township | IN |
| Fall Creek township | IN |
| Fall Creek township | IN |
| Fayette County | IN |
| Floyd County | IN |
| Franklin township | IN |
| Franklin township | IN |
| Gibson County | IN |
| Goshen city | IN |
| Grant County | IN |
| Greene County | IN |
| Guilford township | IN |
| Hamilton County | IN |
| Hancock County | IN |
| Harrison township | IN |
| Harrison township | IN |
| Hendricks County | IN |
| Henry County | IN |
| Hobart township | IN |
| Huntington County | IN |
| Jasper County | IN |
| Jay County | IN |
| Jefferson County | IN |
| Jeffersonville township | IN |
| Johnson County | IN |
| Knight township | IN |
| Knox County | IN |
| Kokomo city | IN |
| Kosciusko County | IN |
| Lagrange County | IN |
| Lawrence township | IN |
| Lincoln township | IN |
| Madison city | IN |
| Merrillville town | IN |
| Miami County | IN |
| Michigan City city | IN |
| Mishawaka city | IN |
| Monroe County | IN |

| | |
|----------------------|----|
| Montgomery County | IN |
| New Albany township | IN |
| Noble County | IN |
| Noblesville township | IN |
| North township | IN |
| Ohio township | IN |
| Orange County | IN |
| Penn township | IN |
| Pike township | IN |
| Pleasant township | IN |
| Pleasant township | IN |
| Portage city | IN |
| Pulaski County | IN |
| Putnam County | IN |
| Ross township | IN |
| Scott County | IN |
| Shelby County | IN |
| Shelbyville city | IN |
| St. John township | IN |
| St. Joseph township | IN |
| Steuben County | IN |
| Valparaiso city | IN |
| Wabash County | IN |
| Wabash township | IN |
| Warren township | IN |
| Warrick County | IN |
| Wayne County | IN |
| Wea township | IN |
| White River township | IN |
| Whitley County | IN |
| Allen County | KS |
| Butler County | KS |
| Crawford County | KS |
| Douglas County | KS |
| Geary County | KS |
| Hutchinson city | KS |
| Lawrence city | KS |
| Leavenworth city | KS |
| Leawood city | KS |

| | |
|---------------------|----|
| Lenexa city | KS |
| Lyon County | KS |
| Manhattan city | KS |
| Miami County | KS |
| Neosho County | KS |
| Olathe city | KS |
| Riley County | KS |
| Salina city | KS |
| Saline County | KS |
| Shawnee city | KS |
| Shawnee County | KS |
| Topeka city | KS |
| Adair County | KY |
| Allen County | KY |
| Anderson County | KY |
| Barren County | KY |
| Bath County | KY |
| Bourbon County | KY |
| Bowling Green city | KY |
| Boyle County | KY |
| Breathitt County | KY |
| Breckinridge County | KY |
| Caldwell County | KY |
| Calloway County | KY |
| Campbellsville city | KY |
| Carter County | KY |
| Casey County | KY |
| Clay County | KY |
| Daviess County | KY |
| Elizabethtown city | KY |
| Fleming County | KY |
| Garrard County | KY |
| Georgetown city | KY |
| Grant County | KY |
| Graves County | KY |
| Green County | KY |
| Greenup County | KY |
| Harrison County | KY |
| Hart County | KY |

| | |
|-----------------------|----|
| Henry County | KY |
| Hopkinsville city | KY |
| Larue County | KY |
| Laurel County | KY |
| Letcher County | KY |
| Lewis County | KY |
| Lincoln County | KY |
| Logan County | KY |
| Marshall County | KY |
| Martin County | KY |
| Mason County | KY |
| Meade County | KY |
| Mercer County | KY |
| Monroe County | KY |
| Montgomery County | KY |
| Morgan County | KY |
| Mount Washington city | KY |
| Muhlenberg County | KY |
| Murray city | KY |
| Nelson County | KY |
| Nicholasville city | KY |
| Ohio County | KY |
| Owen County | KY |
| Owensboro city | KY |
| Pendleton County | KY |
| Perry County | KY |
| Powell County | KY |
| Richmond city | KY |
| Rowan County | KY |
| Russell County | KY |
| Shepherdsville city | KY |
| Spencer County | KY |
| Taylor County | KY |
| Todd County | KY |
| Union County | KY |
| Wayne County | KY |
| Webster County | KY |
| Woodford County | KY |
| Acadia Parish | LA |

| | |
|---|----|
| Bienville Parish | LA |
| Claiborne Parish | LA |
| Concordia Parish | LA |
| Covington city | LA |
| De Soto Parish | LA |
| Franklin Parish | LA |
| Gretna city | LA |
| Iberville Parish | LA |
| Jackson Parish | LA |
| Lafayette Parish-Lafayette City | LA |
| Lincoln Parish | LA |
| Livingston Parish | LA |
| Morgan City city | LA |
| Pointe Coupee Parish | LA |
| Tangipahoa Parish | LA |
| Terrebonne Parish Consolidated Government | LA |
| AMHERST TOWN | MA |
| ARLINGTON TOWN | MA |
| Attleboro city | MA |
| Barnstable County | MA |
| Bristol County | MA |
| DARTMOUTH TOWN | MA |
| DRACUT TOWN | MA |
| Franklin Town city | MA |
| Lawrence city | MA |
| LEXINGTON TOWN | MA |
| Marlborough city | MA |
| NANTUCKET TOWN | MA |
| NEEDHAM TOWN | MA |
| Newton city | MA |
| Norfolk County | MA |
| North Adams city | MA |
| Pittsfield city | MA |
| Plymouth County | MA |
| SHREWSBURY TOWN | MA |
| Taunton city | MA |
| Waltham city | MA |
| Westfield city | MA |

| | |
|-------------------------------|----|
| Allegany County | MD |
| Annapolis city | MD |
| College Park city | MD |
| Cumberland city | MD |
| Gaithersburg city | MD |
| Montgomery County | MD |
| Queen Annes County | MD |
| Salisbury city | MD |
| Worcester County | MD |
| Franklin County | ME |
| Hancock County | ME |
| Oxford County | ME |
| Allegan County | MI |
| Ann Arbor city | MI |
| Barry County | MI |
| Battle Creek city | MI |
| Bay City | MI |
| BEDFORD TOWNSHIP | MI |
| BLOOMFIELD CHARTER TOWNSHIP | MI |
| BROWNSTOWN CHARTER TOWNSHIP | MI |
| Cheboygan County | MI |
| CHESTERFIELD CHARTER TOWNSHIP | MI |
| Clare County | MI |
| COMMERCE CHARTER TOWNSHIP | MI |
| Dearborn city | MI |
| Dearborn Heights city | MI |
| DELTA CHARTER TOWNSHIP | MI |
| Eastpointe city | MI |
| Emmet County | MI |
| Farmington Hills city | MI |
| FLINT CHARTER TOWNSHIP | MI |
| Flint city | MI |
| GEORGETOWN CHARTER TOWNSHIP | MI |
| GRAND BLANC CHARTER TOWNSHIP | MI |

| | |
|-------------------------------|----|
| HARRISON CHARTER TOWNSHIP | MI |
| HOLLAND CHARTER TOWNSHIP | MI |
| Holland city | MI |
| Huron County | MI |
| INDEPENDENCE CHARTER TOWNSHIP | MI |
| Jackson County | MI |
| Kalamazoo city | MI |
| Kentwood city | MI |
| Lapeer County | MI |
| Lincoln Park city | MI |
| MACOMB TOWNSHIP | MI |
| Mecosta County | MI |
| MERIDIAN CHARTER TOWNSHIP | MI |
| Midland city | MI |
| Midland County | MI |
| Muskegon city | MI |
| Novi city | MI |
| ORION CHARTER TOWNSHIP | MI |
| Ottawa County | MI |
| PLAINFIELD CHARTER TOWNSHIP | MI |
| Portage city | MI |
| REDFORD CHARTER TOWNSHIP | MI |
| Rochester Hills city | MI |
| Roseville city | MI |
| Royal Oak city | MI |
| SAGINAW CHARTER TOWNSHIP | MI |
| Saginaw city | MI |
| SHELBY CHARTER TOWNSHIP | MI |
| Southfield city | MI |
| St Joseph County | MI |
| St. Clair Shores city | MI |
| Sterling Heights city | MI |
| Taylor city | MI |
| Troy city | MI |

| | |
|----------------------------------|----|
| Van Buren County | MI |
| Warren city | MI |
| WATERFORD CHARTER TOWNSHIP | MI |
| WEST BLOOMFIELD CHARTER TOWNSHIP | MI |
| WHITE LAKE CHARTER TOWNSHIP | MI |
| Wyoming city | MI |
| YPSILANTI CHARTER TOWNSHIP | MI |
| Andover city | MN |
| Apple Valley city | MN |
| Becker County | MN |
| Beltrami County | MN |
| Benton County | MN |
| Blaine city | MN |
| Bloomington city | MN |
| Blue Earth County | MN |
| Brooklyn Center city | MN |
| Brooklyn Park city | MN |
| Burnsville city | MN |
| Carlton County | MN |
| Carver County | MN |
| Chisago County | MN |
| Clay County | MN |
| Coon Rapids city | MN |
| Cottage Grove city | MN |
| Crow Wing County | MN |
| Duluth city | MN |
| Eagan city | MN |
| Eden Prairie city | MN |
| Edina city | MN |
| Freeborn County | MN |
| Goodhue County | MN |
| Inver Grove Heights city | MN |
| Isanti County | MN |
| Itasca County | MN |
| Kandiyohi County | MN |
| Lakeville city | MN |

| | |
|---------------------|----|
| Mankato city | MN |
| Maple Grove city | MN |
| Maplewood city | MN |
| Minnetonka city | MN |
| Moorhead city | MN |
| Nicollet County | MN |
| North St. Paul city | MN |
| Olmsted County | MN |
| Otter Tail County | MN |
| Pine County | MN |
| Plymouth city | MN |
| Polk County | MN |
| Rice County | MN |
| Richfield city | MN |
| Rochester city | MN |
| Roseau County | MN |
| Roseville city | MN |
| Savage city | MN |
| Scott County | MN |
| Shakopee city | MN |
| Sherburne County | MN |
| St Louis County | MN |
| St. Cloud city | MN |
| St. Louis Park city | MN |
| Stearns County | MN |
| Steele County | MN |
| Waseca County | MN |
| Woodbury city | MN |
| Wright County | MN |
| Adair County | MO |
| Andrew County | MO |
| Ballwin city | MO |
| Barry County | MO |
| Barton County | MO |
| Blue Springs city | MO |
| Cape Girardeau city | MO |
| Chesterfield city | MO |
| Clay County | MO |
| Clinton County | MO |

| | |
|----------------------|----|
| Columbia city | MO |
| Crawford County | MO |
| De Kalb County | MO |
| Dent County | MO |
| Dunklin County | MO |
| Florissant city | MO |
| Henry County | MO |
| Jefferson City | MO |
| Laclede County | MO |
| Lafayette County | MO |
| Lawrence County | MO |
| Lee's Summit city | MO |
| Liberty city | MO |
| Mcdonald County | MO |
| New Madrid County | MO |
| Newton County | MO |
| O'Fallon city | MO |
| Pike County | MO |
| Platte County | MO |
| Polk County | MO |
| Ralls County | MO |
| Ray County | MO |
| Springfield city | MO |
| St. Charles city | MO |
| St. Louis city | MO |
| St. Peters city | MO |
| University City city | MO |
| Vernon County | MO |
| Wentzville city | MO |
| Wildwood city | MO |
| Alcorn County | MS |
| Attala County | MS |
| Biloxi city | MS |
| Chickasaw County | MS |
| Clarke County | MS |
| Cleveland city | MS |
| Columbus city | MS |
| Copiah County | MS |
| Gautier city | MS |

| | |
|------------------------|----|
| George County | MS |
| Greene County | MS |
| Hancock County | MS |
| Holmes County | MS |
| Itawamba County | MS |
| Jackson County | MS |
| Jefferson Davis County | MS |
| Jones County | MS |
| Lamar County | MS |
| Lauderdale County | MS |
| Lawrence County | MS |
| Lee County | MS |
| Lowndes County | MS |
| Marshall County | MS |
| Moss Point city | MS |
| Ocean Springs city | MS |
| Oktibbeha County | MS |
| Olive Branch city | MS |
| Panola County | MS |
| Perry County | MS |
| Pike County | MS |
| Pontotoc County | MS |
| Prentiss County | MS |
| Rankin County | MS |
| Southaven city | MS |
| Starkville city | MS |
| Sunflower County | MS |
| Tallahatchie County | MS |
| Tate County | MS |
| Tippah County | MS |
| Tishomingo County | MS |
| Tupelo city | MS |
| Vicksburg city | MS |
| Walthall County | MS |
| Warren County | MS |
| Wayne County | MS |
| Yalobusha County | MS |
| Billings city | MT |
| Bozeman city | MT |

| | |
|-------------------------------------|----|
| City and County of Butte-Silver Bow | MT |
| Flathead County | MT |
| Helena city | MT |
| Lewis And Clark County | MT |
| Ravalli County | MT |
| Yellowstone County | MT |
| Alexander County | NC |
| Anson County | NC |
| Apex town | NC |
| Ashe County | NC |
| Asheville city | NC |
| Bertie County | NC |
| Bladen County | NC |
| Burlington city | NC |
| Cary town | NC |
| Caswell County | NC |
| Chapel Hill town | NC |
| Charlotte city | NC |
| Chatham County | NC |
| Chowan County | NC |
| Concord city | NC |
| Cornelius town | NC |
| Currituck County | NC |
| Durham city | NC |
| Edgecombe County | NC |
| Fuquay-Varina town | NC |
| Garner town | NC |
| Gastonia city | NC |
| Goldsboro city | NC |
| Greenville city | NC |
| Harnett County | NC |
| Henderson County | NC |
| High Point city | NC |
| Hoke County | NC |
| Holly Springs town | NC |
| Huntersville town | NC |
| Indian Trail town | NC |
| Jackson County | NC |
| Johnston County | NC |

| | |
|---------------------|----|
| Kannapolis city | NC |
| Macon County | NC |
| Madison County | NC |
| Martin County | NC |
| Matthews town | NC |
| Mcdowell County | NC |
| Mitchell County | NC |
| Monroe city | NC |
| Mooresville town | NC |
| Nash County | NC |
| Pamlico County | NC |
| Pender County | NC |
| Person County | NC |
| Polk County | NC |
| Raleigh city | NC |
| Rocky Mount city | NC |
| Rutherford County | NC |
| Salisbury city | NC |
| Sanford city | NC |
| Stanly County | NC |
| Stokes County | NC |
| Transylvania County | NC |
| Union County | NC |
| Wake County | NC |
| Wake Forest town | NC |
| Wilson city | NC |
| Wilson County | NC |
| Yadkin County | NC |
| Yancey County | NC |
| Cass County | ND |
| Fargo city | ND |
| Grand Forks city | ND |
| Minot city | ND |
| Morton County | ND |
| West Fargo city | ND |
| Adams County | NE |
| Bellevue city | NE |
| Buffalo County | NE |
| Dodge County | NE |

| | |
|-------------------------|----|
| Grand Island city | NE |
| Hall County | NE |
| Kearney city | NE |
| Lancaster County | NE |
| Lincoln city | NE |
| Madison County | NE |
| Omaha city | NE |
| Platte County | NE |
| Scotts Bluff County | NE |
| Dover city | NH |
| Atlantic City | NJ |
| BELLEVILLE TOWNSHIP | NJ |
| BERKELEY TOWNSHIP | NJ |
| BLOOMFIELD TOWNSHIP | NJ |
| BRIDGEWATER TOWNSHIP | NJ |
| Camden city | NJ |
| Cape May County | NJ |
| CHERRY HILL TOWNSHIP | NJ |
| Cumberland County | NJ |
| DEPTFORD TOWNSHIP | NJ |
| EAST BRUNSWICK TOWNSHIP | NJ |
| East Orange city | NJ |
| EDISON TOWNSHIP | NJ |
| EGG HARBOR TOWNSHIP | NJ |
| EVESHAM TOWNSHIP | NJ |
| EWING TOWNSHIP | NJ |
| Fair Lawn borough | NJ |
| Fort Lee borough | NJ |
| FRANKLIN TOWNSHIP | NJ |
| FRANKLIN TOWNSHIP | NJ |
| FREEHOLD TOWNSHIP | NJ |
| GALLOWAY TOWNSHIP | NJ |
| Garfield city | NJ |
| Gloucester County | NJ |
| GLOUCESTER TOWNSHIP | NJ |
| Hackensack city | NJ |
| HAMILTON TOWNSHIP | NJ |
| HAMILTON TOWNSHIP | NJ |
| HILLSBOROUGH TOWNSHIP | NJ |

| | |
|-----------------------------------|----|
| Hoboken city | NJ |
| HOWELL TOWNSHIP | NJ |
| IRVINGTON TOWNSHIP | NJ |
| JACKSON TOWNSHIP | NJ |
| Kearny town | NJ |
| LAKEWOOD TOWNSHIP | NJ |
| LAWRENCE TOWNSHIP | NJ |
| Linden city | NJ |
| LIVINGSTON TOWNSHIP | NJ |
| Long Branch city | NJ |
| MANALAPAN TOWNSHIP | NJ |
| MANCHESTER TOWNSHIP | NJ |
| MARLBORO TOWNSHIP | NJ |
| Mercer County | NJ |
| Middlesex County | NJ |
| MIDDLETOWN TOWNSHIP | NJ |
| Monmouth County | NJ |
| MONTCLAIR TOWNSHIP | NJ |
| Morris County | NJ |
| MOUNT LAUREL TOWNSHIP | NJ |
| New Brunswick city | NJ |
| NORTH BERGEN TOWNSHIP | NJ |
| NORTH BRUNSWICK TOWNSHIP | NJ |
| OLD BRIDGE TOWNSHIP | NJ |
| ORANGE CITY TOWNSHIP | NJ |
| PARSIPPANY-TROY HILLS TOWNSHIP | NJ |
| Passaic city | NJ |
| PENNSAUKEN TOWNSHIP | NJ |
| Perth Amboy city | NJ |
| PISCATAWAY TOWNSHIP | NJ |
| Plainfield city | NJ |
| Princeton | NJ |
| Salem County | NJ |
| Sayreville borough | NJ |
| Somerset County | NJ |
| SOUTH BRUNSWICK TOWNSHIP | NJ |
| TEANECK TOWNSHIP | NJ |

| | |
|----------------------|----|
| TOMS RIVER TOWNSHIP | NJ |
| Union City | NJ |
| Union County | NJ |
| UNION TOWNSHIP | NJ |
| Warren County | NJ |
| WASHINGTON TOWNSHIP | NJ |
| WASHINGTON TOWNSHIP | NJ |
| WAYNE TOWNSHIP | NJ |
| West New York town | NJ |
| WEST ORANGE TOWNSHIP | NJ |
| WILLINGBORO TOWNSHIP | NJ |
| WINSLOW TOWNSHIP | NJ |
| WOODBRIIDGE TOWNSHIP | NJ |
| AMHERST TOWN | NY |
| Bethlehem town | NY |
| Binghamton city | NY |
| Brighton town | NY |
| Carmel town | NY |
| Cattaraugus County | NY |
| Cayuga County | NY |
| Chautauqua County | NY |
| CHEEKTOWAGA TOWN | NY |
| Chemung County | NY |
| Chenango County | NY |
| Cicero town | NY |
| Clarence town | NY |
| Clay town | NY |
| Clifton Park town | NY |
| Colonie town | NY |
| Cortland city | NY |
| Cortlandt town | NY |
| Delaware County | NY |
| Eastchester town | NY |
| Essex County | NY |
| Freeport village | NY |
| Greece town | NY |
| Greenburgh town | NY |
| Guilderland town | NY |
| Hamburg town | NY |

| | |
|-----------------------|----|
| Henrietta town | NY |
| Irondequoit town | NY |
| LANCASTER TOWN | NY |
| Livingston County | NY |
| Madison County | NY |
| Manlius town | NY |
| Mount Pleasant town | NY |
| Mount Vernon city | NY |
| Nassau County | NY |
| New Rochelle city | NY |
| Newburgh town | NY |
| Niagara Falls city | NY |
| North Tonawanda city | NY |
| Orleans County | NY |
| Ossining town | NY |
| Otsego County | NY |
| Penfield town | NY |
| Perinton town | NY |
| Putnam County | NY |
| Rye town | NY |
| Salina town | NY |
| Spring Valley village | NY |
| Suffolk County | NY |
| Tioga County | NY |
| TONAWANDA TOWN | NY |
| Union town | NY |
| WAPPINGER TOWN | NY |
| Warren County | NY |
| Warwick town | NY |
| Wayne County | NY |
| Webster town | NY |
| West Seneca town | NY |
| White Plains city | NY |
| Yates County | NY |
| Yorktown town | NY |
| Adams County | OH |
| Akron city | OH |
| Alliance city | OH |
| ANDERSON TOWNSHIP | OH |

| | |
|------------------------|----|
| Ashland city | OH |
| Ashland County | OH |
| Athens County | OH |
| ATHENS TOWNSHIP | OH |
| Auglaize County | OH |
| AUSTINTOWN TOWNSHIP | OH |
| BATH TOWNSHIP | OH |
| Beavercreek city | OH |
| BEAVERCREEK TOWNSHIP | OH |
| Belmont County | OH |
| BOARDMAN TOWNSHIP | OH |
| Bowling Green city | OH |
| Brown County | OH |
| Brunswick city | OH |
| Canton city | OH |
| Carroll County | OH |
| Champaign County | OH |
| Clark County | OH |
| CLEAR CREEK TOWNSHIP | OH |
| Cleveland Heights city | OH |
| Clinton County | OH |
| COLERAIN TOWNSHIP | OH |
| Columbus city | OH |
| CONCORD TOWNSHIP | OH |
| CONCORD TOWNSHIP | OH |
| CONCORD TOWNSHIP | OH |
| Crawford County | OH |
| DEERFIELD TOWNSHIP | OH |
| Defiance County | OH |
| Delaware city | OH |
| Dublin city | OH |
| Erie County | OH |
| Fairborn city | OH |
| Fostoria city | OH |
| FRANKLIN TOWNSHIP | OH |
| FRANKLIN TOWNSHIP | OH |
| Gahanna city | OH |
| Gallia County | OH |
| GREEN TOWNSHIP | OH |

| | |
|--------------------|----|
| Green township | OH |
| Greene County | OH |
| Grove City city | OH |
| Guernsey County | OH |
| Hardin County | OH |
| Harrison County | OH |
| Highland County | OH |
| Hilliard city | OH |
| Hocking County | OH |
| Holmes County | OH |
| Huber Heights city | OH |
| Kettering city | OH |
| Lakewood city | OH |
| Lancaster city | OH |
| Madison County | OH |
| Mahoning County | OH |
| Mansfield city | OH |
| Marion city | OH |
| MARION TOWNSHIP | OH |
| Mason city | OH |
| Massillon city | OH |
| Medina County | OH |
| Mentor city | OH |
| Mercer County | OH |
| Miami County | OH |
| MIFFLIN TOWNSHIP | OH |
| Monroe County | OH |
| Morrow County | OH |
| Newark city | OH |
| Norwalk city | OH |
| NORWICH TOWNSHIP | OH |
| ORANGE TOWNSHIP | OH |
| Ottawa County | OH |
| Painesville city | OH |
| Perry County | OH |
| Pickaway County | OH |
| Pike County | OH |
| PLAIN TOWNSHIP | OH |
| PLAIN TOWNSHIP | OH |

| | |
|-----------------------|----|
| Portsmouth city | OH |
| Preble County | OH |
| Putnam County | OH |
| Reynoldsburg city | OH |
| Sandusky city | OH |
| Scioto County | OH |
| Seneca County | OH |
| Springfield city | OH |
| SYLVANIA TOWNSHIP | OH |
| Union County | OH |
| UNION TOWNSHIP | OH |
| UNION TOWNSHIP | OH |
| UNION TOWNSHIP | OH |
| Upper Arlington city | OH |
| Van Wert city | OH |
| Van Wert County | OH |
| Vinton County | OH |
| VIOLET TOWNSHIP | OH |
| Warren County | OH |
| Wayne County | OH |
| WEST CHESTER TOWNSHIP | OH |
| Westerville city | OH |
| Westlake city | OH |
| Wood County | OH |
| Wyandot County | OH |
| Youngstown city | OH |
| Bartlesville city | OK |
| Bryan County | OK |
| Canadian County | OK |
| Carter County | OK |
| Cherokee County | OK |
| Garfield County | OK |
| Moore city | OK |
| Pontotoc County | OK |
| Sequoyah County | OK |
| Wagoner County | OK |
| Albany city | OR |
| Beaverton city | OR |
| Bend city | OR |

| | |
|--------------------------|----|
| Benton County | OR |
| Corvallis city | OR |
| Curry County | OR |
| Deschutes County | OR |
| Douglas County | OR |
| Eugene city | OR |
| Grants Pass city | OR |
| Gresham city | OR |
| Hillsboro city | OR |
| Keizer city | OR |
| Klamath County | OR |
| Lake Oswego city | OR |
| Lincoln County | OR |
| Linn County | OR |
| Malheur County | OR |
| Marion County | OR |
| McMinnville city | OR |
| Medford city | OR |
| Oregon City city | OR |
| Polk County | OR |
| Redmond city | OR |
| Salem city | OR |
| Springfield city | OR |
| Tigard city | OR |
| Umatilla County | OR |
| ABINGTON TOWNSHIP | PA |
| Allentown city | PA |
| Altoona city | PA |
| Bedford County | PA |
| Berks County | PA |
| Bethel Park municipality | PA |
| Bethlehem city | PA |
| Blair County | PA |
| Butler County | PA |
| Centre County | PA |
| CHELTENHAM TOWNSHIP | PA |
| Chester city | PA |
| Clearfield County | PA |
| Columbia County | PA |

| | |
|---------------------------|----|
| CRANBERRY TOWNSHIP | PA |
| Crawford County | PA |
| Cumberland County | PA |
| Erie city | PA |
| FALLS TOWNSHIP | PA |
| HAMPDEN TOWNSHIP | PA |
| Harrisburg city | PA |
| HAVERFORD TOWNSHIP | PA |
| HEMPFIELD TOWNSHIP | PA |
| Indiana County | PA |
| Jefferson County | PA |
| Lancaster city | PA |
| Lancaster County | PA |
| Lebanon County | PA |
| Lehigh County | PA |
| LOWER MACUNGIE TOWNSHIP | PA |
| LOWER MERION TOWNSHIP | PA |
| LOWER PAXTON TOWNSHIP | PA |
| Lycoming County | PA |
| MANHEIM TOWNSHIP | PA |
| Mckean County | PA |
| Mifflin County | PA |
| MILLCREEK TOWNSHIP | PA |
| Montgomery County | PA |
| MOUNT LEBANON TOWNSHIP | PA |
| New Castle city | PA |
| NORTH HUNTINGDON TOWNSHIP | PA |
| NORTHAMPTON TOWNSHIP | PA |
| Northumberland County | PA |
| PENN HILLS TOWNSHIP | PA |
| Perry County | PA |
| RADNOR TOWNSHIP | PA |
| Reading city | PA |
| RIDLEY TOWNSHIP | PA |
| ROSS TOWNSHIP | PA |
| Scranton city | PA |
| Snyder County | PA |
| Somerset County | PA |

| | |
|-----------------------|----|
| State College borough | PA |
| Susquehanna County | PA |
| Union County | PA |
| UPPER DARBY TOWNSHIP | PA |
| UPPER MERION TOWNSHIP | PA |
| Venango County | PA |
| Warren County | PA |
| Wayne County | PA |
| Wyoming County | PA |
| York city | PA |
| York County | PA |
| Adjuntas | PR |
| Arroyo | PR |
| Barceloneta | PR |
| Bayamon | PR |
| Caguas | PR |
| Carolina | PR |
| Catano | PR |
| Cayey | PR |
| Ceiba | PR |
| Cidra | PR |
| Coamo | PR |
| Corozal | PR |
| Guayama | PR |
| Guaynabo | PR |
| Gurabo | PR |
| Humacao | PR |
| Las Piedras | PR |
| Mayaguez | PR |
| San Sebastian | PR |
| Toa Baja | PR |
| Villalba | PR |
| Yauco | PR |
| Aiken city | SC |
| Columbia city | SC |
| Darlington County | SC |
| Florence city | SC |
| Goose Creek city | SC |
| Greenville city | SC |

| | |
|-------------------------|----|
| Greer city | SC |
| Hilton Head Island town | SC |
| Rock Hill city | SC |
| Spartanburg city | SC |
| Sumter city | SC |
| Brookings County | SD |
| Brown County | SD |
| Lincoln County | SD |
| Minnehaha County | SD |
| Rapid City city | SD |
| Sioux Falls city | SD |
| Bartlett city | TN |
| Brentwood city | TN |
| Cannon County | TN |
| Carter County | TN |
| Chattanooga city | TN |
| Cheatham County | TN |
| Cleveland city | TN |
| Coffee County | TN |
| Collierville town | TN |
| Crockett County | TN |
| Decatur County | TN |
| Dickson County | TN |
| Dyer County | TN |
| Fayette County | TN |
| Franklin city | TN |
| Gallatin city | TN |
| Germantown city | TN |
| Gibson County | TN |
| Hamblen County | TN |
| Hendersonville city | TN |
| Henry County | TN |
| Jackson city | TN |
| Jefferson County | TN |
| Johnson City | TN |
| Johnson County | TN |
| Kingsport city | TN |
| Lauderdale County | TN |
| Lawrence County | TN |

| | |
|-------------------|----|
| Lawrenceburg city | TN |
| Lebanon city | TN |
| Lincoln County | TN |
| Maryville city | TN |
| Maury County | TN |
| McMinnville city | TN |
| Morgan County | TN |
| Morristown city | TN |
| Mount Juliet city | TN |
| Robertson County | TN |
| Shelby County | TN |
| Smith County | TN |
| Smyrna town | TN |
| Sullivan County | TN |
| Sumner County | TN |
| Tipton County | TN |
| Weakley County | TN |
| Wilson County | TN |
| Abilene city | TX |
| Allen city | TX |
| Amarillo city | TX |
| Anderson County | TX |
| Arlington city | TX |
| Atascosa County | TX |
| Austin city | TX |
| Austin County | TX |
| Bastrop County | TX |
| Baytown city | TX |
| Beaumont city | TX |
| Bedford city | TX |
| Bee County | TX |
| Bell County | TX |
| Blanco County | TX |
| Brazoria County | TX |
| Brown County | TX |
| Brownsville city | TX |
| Bryan city | TX |
| Burleson city | TX |
| Burleson County | TX |

| | |
|----------------------|----|
| Burnet County | TX |
| Caldwell County | TX |
| Calhoun County | TX |
| Cameron County | TX |
| Camp County | TX |
| Carrollton city | TX |
| Cass County | TX |
| Cedar Hill city | TX |
| Cedar Park city | TX |
| Chambers County | TX |
| Cherokee County | TX |
| Cibolo city | TX |
| Cleburne city | TX |
| College Station city | TX |
| Collin County | TX |
| Colorado County | TX |
| Comal County | TX |
| Conroe city | TX |
| Cooke County | TX |
| Coppell city | TX |
| Copperas Cove city | TX |
| Corpus Christi city | TX |
| Dallas city | TX |
| Deer Park city | TX |
| Del Rio city | TX |
| Denton city | TX |
| Denton County | TX |
| DeSoto city | TX |
| Duncanville city | TX |
| Ector County | TX |
| Edinburg city | TX |
| El Paso city | TX |
| El Paso County | TX |
| Erath County | TX |
| Eules city | TX |
| Falls County | TX |
| Fannin County | TX |
| Farmers Branch city | TX |
| Flower Mound town | TX |

| | |
|---------------------|----|
| Fort Bend County | TX |
| Fort Worth city | TX |
| Franklin County | TX |
| Friendswood city | TX |
| Frisco city | TX |
| Galveston city | TX |
| Galveston County | TX |
| Garland city | TX |
| Georgetown city | TX |
| Grand Prairie city | TX |
| Grapevine city | TX |
| Grayson County | TX |
| Gregg County | TX |
| Guadalupe County | TX |
| Hale County | TX |
| Haltom City city | TX |
| Hardin County | TX |
| Harker Heights city | TX |
| Harlingen city | TX |
| Harris County | TX |
| Harrison County | TX |
| Hays County | TX |
| Hidalgo County | TX |
| Hill County | TX |
| Hood County | TX |
| Hopkins County | TX |
| Houston city | TX |
| Houston County | TX |
| Howard County | TX |
| Hunt County | TX |
| Huntsville city | TX |
| Hurst city | TX |
| Irving city | TX |
| Jasper County | TX |
| Jefferson County | TX |
| Keller city | TX |
| Kerr County | TX |
| Killeen city | TX |
| Kyle city | TX |

| | |
|---------------------------|----|
| La Porte city | TX |
| Lancaster city | TX |
| League City city | TX |
| Leander city | TX |
| Leon County | TX |
| Leon Valley city | TX |
| Lewisville city | TX |
| Liberty County | TX |
| Limestone County | TX |
| Little Elm city | TX |
| Longview city | TX |
| Lubbock city | TX |
| Lubbock County | TX |
| Lufkin city | TX |
| Madison County | TX |
| Mansfield city | TX |
| Matagorda County | TX |
| McAllen city | TX |
| McKinney city | TX |
| Medina County | TX |
| Mesquite city | TX |
| Midland city | TX |
| Midland County | TX |
| Midlothian city | TX |
| Milam County | TX |
| Mission city | TX |
| Missouri City city | TX |
| Morris County | TX |
| Nacogdoches city | TX |
| Nacogdoches County | TX |
| Navarro County | TX |
| New Braunfels city | TX |
| Newton County | TX |
| Nolan County | TX |
| North Richland Hills city | TX |
| Nueces County | TX |
| Odessa city | TX |
| Orange County | TX |
| Panola County | TX |

| | |
|---------------------|----|
| Parker County | TX |
| Pasadena city | TX |
| Pearland city | TX |
| Pflugerville city | TX |
| Pharr city | TX |
| Plano city | TX |
| Polk County | TX |
| Port Arthur city | TX |
| Potter County | TX |
| Randall County | TX |
| Red River County | TX |
| Richardson city | TX |
| Robertson County | TX |
| Rockwall city | TX |
| Rosenberg city | TX |
| Round Rock city | TX |
| Rowlett city | TX |
| San Angelo city | TX |
| San Juan city | TX |
| San Marcos city | TX |
| San Patricio County | TX |
| Schertz city | TX |
| Shelby County | TX |
| Sherman city | TX |
| Socorro city | TX |
| Southlake city | TX |
| Starr County | TX |
| Sugar Land city | TX |
| Taylor County | TX |
| Temple city | TX |
| Texarkana city | TX |
| Texas City city | TX |
| The Colony city | TX |
| Tom Green County | TX |
| Travis County | TX |
| Trinity County | TX |
| Tyler city | TX |
| Upshur County | TX |
| Uvalde County | TX |

| | |
|-------------------------|----|
| Val Verde County | TX |
| Van Zandt County | TX |
| Victoria city | TX |
| Victoria County | TX |
| Waco city | TX |
| Walker County | TX |
| Waller County | TX |
| Washington County | TX |
| Waxahachie city | TX |
| Weatherford city | TX |
| Weslaco city | TX |
| Wharton County | TX |
| Wichita Falls city | TX |
| Wilson County | TX |
| Wise County | TX |
| Wood County | TX |
| Wylie city | TX |
| American Fork city | UT |
| Bountiful city | UT |
| Box Elder County | UT |
| Carbon County | UT |
| Cedar City city | UT |
| Clearfield city | UT |
| Cottonwood Heights city | UT |
| Davis County | UT |
| Draper city | UT |
| Eagle Mountain city | UT |
| Herriman city | UT |
| Holladay city | UT |
| Iron County | UT |
| Kaysville city | UT |
| Kearns metro township | UT |
| Layton city | UT |
| Lehi city | UT |
| Logan city | UT |
| Midvale city | UT |
| Millard County | UT |
| Millcreek city | UT |
| Murray city | UT |

| | |
|-----------------------|----|
| Ogden city | UT |
| Orem city | UT |
| Pleasant Grove city | UT |
| Provo city | UT |
| Riverton city | UT |
| Roy city | UT |
| Salt Lake City | UT |
| San Juan County | UT |
| Sandy city | UT |
| Sanpete County | UT |
| Saratoga Springs city | UT |
| South Jordan city | UT |
| Spanish Fork city | UT |
| Springville city | UT |
| St. George city | UT |
| Syracuse city | UT |
| Taylorsville city | UT |
| Tooele city | UT |
| West Jordan city | UT |
| West Valley City city | UT |
| Albemarle County | VA |
| Augusta County | VA |
| Bedford County | VA |
| Blacksburg town | VA |
| Buchanan County | VA |
| Campbell County | VA |
| Caroline County | VA |
| Carroll County | VA |
| Charlottesville city | VA |
| Gloucester County | VA |
| Grayson County | VA |
| Hampton city | VA |
| Hanover County | VA |
| Harrisonburg city | VA |
| James City County | VA |
| Leesburg town | VA |
| Lynchburg city | VA |
| Manassas city | VA |
| Newport News city | VA |

| | |
|---------------------|----|
| Orange County | VA |
| Petersburg city | VA |
| Rockingham County | VA |
| Russell County | VA |
| Spotsylvania County | VA |
| Suffolk city | VA |
| Tazewell County | VA |
| Wythe County | VA |
| York County | VA |
| Addison County | VT |
| Bennington County | VT |
| Burlington city | VT |
| Chittenden County | VT |
| Franklin County | VT |
| Rutland County | VT |
| Washington County | VT |
| Windham County | VT |
| Windsor County | VT |
| Auburn city | WA |
| Bellevue city | WA |
| Bellingham city | WA |
| Bothell city | WA |
| Burien city | WA |
| Cowlitz County | WA |
| Des Moines city | WA |
| Douglas County | WA |
| Edmonds city | WA |
| Federal Way city | WA |
| Grant County | WA |
| Grays Harbor County | WA |
| Issaquah city | WA |
| Kennewick city | WA |
| Lacey city | WA |
| Lake Stevens city | WA |
| Longview city | WA |
| Lynnwood city | WA |
| Marysville city | WA |
| Mason County | WA |
| Okanogan County | WA |

| | |
|-------------------------|----|
| Pasco city | WA |
| Pullman city | WA |
| Puyallup city | WA |
| Redmond city | WA |
| Renton city | WA |
| Richland city | WA |
| Sammamish city | WA |
| San Juan County | WA |
| Shoreline city | WA |
| Spokane Valley city | WA |
| Stevens County | WA |
| University Place city | WA |
| Walla Walla City | WA |
| Wenatchee city | WA |
| Whitman County | WA |
| Yakima city | WA |
| Yakima County | WA |
| Appleton city | WI |
| Beloit city | WI |
| Brookfield city | WI |
| Eau Claire city | WI |
| Fitchburg city | WI |
| Fond du Lac city | WI |
| Green Bay city | WI |
| Janesville city | WI |
| La Crosse city | WI |
| Madison city | WI |
| Manitowoc city | WI |
| Marinette city | WI |
| Menomonee Falls village | WI |
| New Berlin city | WI |
| Oshkosh city | WI |
| Polk County | WI |
| Racine city | WI |
| Sheboygan city | WI |
| South Milwaukee city | WI |
| Sun Prairie city | WI |
| Superior city | WI |
| Waukesha city | WI |

| | |
|-----------------|----|
| Wausau city | WI |
| West Bend city | WI |
| Albany County | WY |
| Campbell County | WY |
| Carbon County | WY |
| Fremont County | WY |
| Gillette city | WY |
| Laramie city | WY |
| Laramie County | WY |
| Natrona County | WY |
| Sheridan County | WY |

Exhibit X

Governor's Release of Opioid-Related Claims Pursuant to the Walgreens Settlement Agreement

I, [NAME], Governor of the [Commonwealth]/[State]/[Territory] of [Commonwealth]/[State]/[Territory], hereby authorize Attorney General [NAME] to settle and release, to the maximum extent of my power as Governor, all Released Claims of (1) all of [Commonwealth]/[State]/[Territory]'s past and present executive departments, agencies, divisions, boards, commissions and instrumentalities with regulatory authority to enforce state and federal controlled substances acts and (2) all of [Commonwealth]/[State]/[Territory]'s past and present executive departments, agencies, divisions, boards, commissions and instrumentalities that have the authority to bring Claims related to Covered Conduct seeking money (including abatement and/or remediation) or revocation or suspension of a pharmaceutical distribution or dispensing license. The foregoing authorization is given in connection with Section X.F of that certain settlement agreement dated as of December [●], 2022 setting forth the terms of settlement between and among Walgreens, on the one hand, and certain Settling States and certain Participating Subdivisions on the other hand. This release is intended to be a "release from a State's Governor" as contemplated in such section. Capitalized terms used herein and defined in such settlement agreement have the meanings given to them in such settlement agreement.

Governor of the [Commonwealth]/[State]/[Territory] of [Commonwealth]/[State]/[Territory]

Date: _____

Exhibit B

ILLINOIS OPIOID ALLOCATION AGREEMENT

This Agreement is entered into by and among the following Parties: (i) the People of the State of Illinois by Kwame Raoul, the Attorney General of the State of Illinois (the “Attorney General”); and (ii) Cook County, DuPage County, Kane County, Lake County, Madison County, McHenry County, St. Clair County, Will County, and Winnebago County (the “Original Participating Local Governments” or “Original-PLGs”).

WHEREAS, a number of the Original-PLGs are investigating and prosecuting their claims as detailed in a consolidated lawsuit currently pending in the Circuit Court of Cook County as case number 2017-L-013180 (the “OPLG-Lawsuit”), seeking (and intending to seek) penalties, restitution, disgorgement of revenues, and costs to remediate the public nuisance as well as damages against numerous pharmaceutical manufacturers, distributors, and other related persons and entities arising from their actions and/or inactions which contributed to the opioid epidemic and resulting public health crisis;

WHEREAS, the Attorney General is investigating and prosecuting claims, as detailed in lawsuits currently pending in the Circuit Court of Cook County as case numbers 2019-CH-04406 and 2019-CH-10481 (the “IAG-Lawsuits”), seeking (and intending to seek) penalties, restitution, disgorgement of revenues, and costs to remediate the public nuisance as well as injunctions against numerous pharmaceutical manufacturers, distributors, and other related persons and entities arising from their actions and/or inactions which contributed to the opioid epidemic and resulting public health crisis;

WHEREAS, the OPLG-Lawsuit includes claims brought in the name of the People of the State of Illinois under Section 7 of the Consumer Fraud and Deceptive Business Practices Act by multiple Original-PLGs (the “Section 7 Claims”);

WHEREAS, the Attorney General also asserts Section 7 claims on behalf of the People of the State of Illinois, which are currently pending, and has filed a motion, seeking to stay the OPLGs’ Section 7 claims while the Attorney General continues to investigate the opioid crisis and prosecute the IAG-Lawsuits. The OPLGs oppose the motion;

WHEREAS, the Parties desire to allow other local Illinois governmental units to join this Agreement in the future and to ensure the fair apportionment of all sums collected from any Opioid Defendant, as defined below, by way of judgment or settlement to best serve the People of the State of Illinois;

NOW, THEREFORE, in consideration of the above recitals and the mutual covenants and conditions contained herein, the sufficiency of which is hereby acknowledged, the Parties agree as follows:

1. Definitions

- A. "Illinois Remediation Fund" means the escrow fund that will be established to hold certain monies distributed or directed to be distributed by the Attorney General into such fund pursuant to Section 3 of this Agreement which are directed for distribution by an agency of the State of Illinois and shall be exclusively used for programs and purposes that address Illinois' opioid crisis and its collateral damage, including but not limited to programs and grants that address the opioid epidemic through prevention, treatment, harm reduction and sustained recovery.
- B. "LGs" mean "Local Governmental Units" and includes all Illinois counties and municipalities.
- C. "LG Recovery Fund" means the escrow fund that will be established to hold certain monies distributed by the Attorney General into such fund pursuant to Section 3 of this Agreement, consisting of the LGs' share of any settlements or recoveries from Opioid Defendants.
- D. "LPLGs" means "Litigating Participating Local Governmental Units" and includes the OPLGs who filed a lawsuit on or before September 1, 2020, all LGs represented by OPLG-Counsel (regardless of whether such LGs appeared in a lawsuit) and Subsequent-PLGs, provided such Subsequent-PLGs filed their appearance in Opioid Litigation on or before September 1, 2020.
- E. "LPLG-Counsel" means law firms representing LPLGs who were retained to represent an LPLG in Opioid Litigation on or before September 1, 2020.
- F. "NP-LGs" means "Non-Participating Local Governmental Units" and includes all LGs which are not PLGs (defined below).
- G. "National Multistate Opioid Settlement" means any agreement to which (i) the State of Illinois and at least two other states are parties and (ii) in which the State of Illinois agrees to release claims that it has brought or could have brought in an action against an Opioid Defendant or has such claims released in a final order entered by a court. "National Multistate Opioid Settlement" includes (i) any form or resolution reached in a bankruptcy proceeding, provided that the Attorney General both agrees to the specific terms of such resolution or agreement in a bankruptcy proceeding and announces his or her agreement in the record of such bankruptcy proceeding, or (ii) a final order entered by the bankruptcy court.
- H. "OPLG-Counsel" means "Counsel for the Original Participating Local Governments" and includes the outside counsel who have executed fee agreements with the Original-PLGs and who were retained to represent the Original Participating Local Governments.

- I. “Opioid Defendant(s)” means: (i) any and all presently named or subsequently added defendants in the Opioid Litigation (defined below); and (ii) any other person or entity that, in return for a release from liability related to the Opioid Litigation, makes a payment directly or indirectly to the State of Illinois or to any PLG. For purposes of clarity, this Agreement shall not apply to any settlement or judgment involving McKinsey or Insys nor shall it apply to any settlement or judgment involving an Opioid Defendant for any claim or other matters unrelated to the opioid epidemic and resulting public health crisis.
- J. “Opioid Litigation” means: (i) the OPLG-Lawsuit, (ii) the IAG-Lawsuits, and (iii) any judgment or settlement resolving civil claims brought by or that could have been brought by the PLGs or the Attorney General relating to the opioid epidemic and resulting public health crisis. For purposes of clarity, Medicaid Fraud qui tam claims are not included in the definition of “Opioid Litigation” and are not subject to this Agreement.
- K. “Original-PLGs” means “Original Participating Local Governments” and includes the following local Illinois governmental units: Cook County; DuPage County; Kane County; Lake County; Madison County; McHenry County; St. Clair County; Will County; and Winnebago County.
- L. “PLGs” means “Participating Local Governments” and includes the Original-PLGs and the Subsequent-PLGs (defined below).
- M. “Subsequent-PLGs” means Local Governmental Units, other than Original-PLGs, which (i) execute a Joinder Agreement in the form attached as **Exhibit D** no later than January 2, 2022, in order to maximize recovery for the State of Illinois under such National Multistate Opioid Settlement unless granted a lengthier period of time to join this agreement by the Attorney General, and (ii) provide the Attorney General written notice and evidence of such execution within 2 business days thereafter.

2. Litigation and Resolutions

- A. The Attorney General has filed in the OPLG-Lawsuit a Notice to Exercise the Right to Prosecute Litigation Brought in the Name of the People of the State of Illinois and Motion to Stay. Any PLG that has brought a claim that purports to be on behalf of the People of the State of Illinois will agree to the entry of an Agreed Order or filed Stipulation: (i) staying their claims brought in the name of the State of Illinois pursuant to the Illinois Consumer Fraud and Deceptive Business Practices Act and the Illinois Uniform Deceptive Trade Practices Act and any other claims purported to be brought on behalf of the People of the State of Illinois; and, (ii) subject to the terms of Section 2(B) below, which provides that LPLGs may, in their discretion, continue to prosecute their remaining causes of action.
- B. LPLGs may, in their discretion, continue to prosecute their remaining claims (other than the claims stayed by operation of the foregoing paragraph) unless and until the

Attorney General notifies LPLG-Counsel that Illinois has reached a settlement with one or more of the Opioid Defendants that requires the release of the PLGs' claims against such settling Opioid Defendant(s). In such event, the LPLGs, including any LPLG's respective State's Attorneys, shall release all of their claims against such settling Opioid Defendant(s) in accordance with the terms of the settlement agreement negotiated by the Attorney General, provided that any recovery from such settling Opioid Defendant(s) shall be distributed by the Attorney General in accordance with the terms of Section 3 of this Agreement.

- C. If the Attorney General notifies the PLGs that Illinois has reached a settlement with one or more of the Opioid Defendants that requires the release of the PLGs' claims against such settling Opioid Defendant(s), the PLGs, including any PLG's respective State's Attorneys, shall release all of their claims against such settling Opioid Defendant(s) in accordance with the terms of the settlement agreement negotiated by the Attorney General. Any recovery from such settling Opioid Defendant(s) shall be distributed by the Attorney General in accordance with the terms of Section 3 of this Agreement.

3. Distribution of Settlements or other Recoveries

- A. Any sums collected related to Opioid Litigation by the Attorney General from any Opioid Defendant by way of judgment or settlement in a National Multistate Opioid Settlement shall be distributed as follows to ensure, among other things, that 70% of all such judgment or settlement proceeds are used to support specified opioid remediation or abatement programs:
 - a. Twenty percent (20.0%) shall be distributed to the State of Illinois, at least one-quarter (1/4th) of which shall be used to support opioid remediation programs included in the list of Approved Abatement Programs attached as Exhibit B. The State shall track and report all spending used to support opioid remediation programs.
 - b. (i) Fifteen percent (15%) shall be distributed into the LG Recovery Fund and shall be allocated in accordance with the percentages set forth in the Municipalities and Townships Allocation Table attached hereto as Exhibit A-1 to (1) municipalities and townships who are PLGs and who have filed a lawsuit against an Opioid Defendant by September 1, 2020, and (2) municipalities who are PLGs with a population of at least 30,000 according to the 2019 United States Census Population Estimate whether or not they have filed a lawsuit against an Opioid Defendant. Any amount remaining in the LG Recovery Fund following this distribution shall be allocated among counties who are PLGs in accordance with the percentages set forth in the Counties Allocation Table attached hereto as Exhibit A-2.
 - (ii) In addition to any amounts remaining following the allocation in paragraph 3(A)(b)(i) of this agreement, Ten percent (10%) shall be distributed into the LG Recovery Fund to be allocated among counties who are PLGs in accordance with the procedures set forth in Exhibit A-2 of this Agreement. Counties who receive an

allocation from this portion of the LG Recovery Fund are obligated to use such distributions to support opioid remediation programs in their community through uses included in the list of Approved Abatement Programs attached as **Exhibit B**. Each LG receiving an allocation from this portion of the LG Recovery Fund shall track and quarterly report to the Attorney General all monies spent to support opioid remediation programs.

- c. Fifty-Five Percent (55%) shall be distributed into the Illinois Remediation Fund. A Remediation Fund Advisory Board shall be appointed to provide nonbinding recommendations regarding the administration and distribution of the Illinois Remediation Fund. The Remediation Fund Advisory Board, when making recommendations, will seek to ensure an equitable allocation of resources to all parts of the state, taking into consideration population as well as other factors relevant to opioid abatement, including rates of Opioid Use Disorder, Overdose Deaths, and amounts of opioids shipped into each region as measured in Morphine Milligram Equivalents. All funds disbursed from the Remediation Fund shall go to support uses included in the list of Approved Abatement Programs attached as **Exhibit B**. In addition, funds disbursed from the Remediation Fund shall go to support abatement uses that provide services in each of the seven regions identified in **Exhibit C**, with the allocation of resources being equitable across regions, taking into consideration population as well as other factors relevant to opioid abatement, including rates of Opioid Use Disorder, Overdose Deaths, and amounts of opioids shipped into each region as measured in Morphine Milligram Equivalents. The Attorney General or his delegate shall appoint the members of the Remediation Fund Advisory Board at his sole discretion, provided that at least one half (1/2) of the voting members of the Advisory Board shall be representatives of the PLGs as determined by the PLGs.
- B. Any sums collected related to Opioid Litigation by a PLG from any Opioid Defendant by way of judgment or settlement shall be turned over to the Attorney General for distribution pursuant to this Section 3.
- C. Funds allocated to LGs or LPLG-Counsel under Exhibit R (Agreement on Attorney's Fees, Expenses, & Costs) of the Distributor Settlement Agreement and the Janssen Settlement Agreement, or to the State under Exhibit N (Additional Restitution Amount) or Exhibit T (Agreement on the State Cost Fund Administration) of those settlement agreements shall be in addition to the allocations set forth in paragraph 3 of this Agreement and are not subject to the allocations in this Agreement. Funds allocated pursuant to provisions which are substantially similar in any subsequent settlement shall not be subject to the allocations in this Agreement.

4. **Miscellaneous**

- A. Each PLG agrees to take all necessary actions and to cooperate with each other to cause this Agreement to become effective, to obtain all necessary approvals, consents, and authorizations, if any, and to execute all documents, including any necessary sign-on forms


that may be required in connection with any National Multistate Opioid Settlement, and to take such other action as may be appropriate in connection herewith.

- B. This Agreement may be executed in counterparts, each of which shall constitute one and the same document. The Parties acknowledge that facsimile or electronically transmitted signatures shall be valid for all purposes.
- C. The State of Illinois shall not be responsible for any attorney's fees or expenses payable by an LG to LPLG-Counsel or any other legal counsel and payment of all attorney's fees and expenses to LPLG-Counsel or any other legal counsel shall be made in accordance with the provisions of Exhibit A (the Administration of the LG Recovery Fund) and Exhibit A-3 (the Back-Stop Agreement).
- D. This Agreement shall be enforceable only upon execution by the Attorney General.
- E. All expenditures made by the State or LGs from funds allocated under this Agreement must comply with the provisions of applicable Settlement Agreements.
- F. Other provisions of this Agreement notwithstanding, all funds received from *In Re: Purdue Pharma L.P., et al., 19-23649 (RDD)*, shall be used only for permissible abatement purposes.
- G. This Agreement shall be considered an "intrastate allocation agreement" as that term is used in 735 ILCS 5/13-226(b)(2) and (d).
- H. This Agreement shall be considered a "Statewide Abatement Agreement" for purposes of *In Re: Purdue Pharma, L.P., et al., 19-23649*, and a "State-Subdivision Agreement" for purposes of the Distributor and Janssen Settlement Agreements.
- I. Backstop Agreement
 - a. An LPLG, in accordance with paragraph D in Exhibit A relating to Administration of the LG Recovery Fund, may separately agree to use its share of the LG Recovery Fund to pay for fees or costs incurred by its contingency-fee counsel ("State Backstop Agreement") so long as such contingency fees do not exceed a total contingency fee of 25% of the total gross recovery of the PLG, inclusive of contingency fees from any Multistate Attorney Contingency Fee Fund and the State Backstop Agreement.
 - b. Before seeking fees or litigation costs and expenses from a State Backstop Agreement, private counsel representing a LPLG must first seek contingency fees and costs from any Attorney Contingency Fee Fund or Cost Funds created under a National Opioid Multistate Settlement. Further, private counsel may only seek reimbursement for litigation fees and costs that have not previously been reimbursed through prior settlements or judgments.
 - c. To effectuate a State Backstop Agreement pursuant to this section, an agreement in the form of Exhibit A-3 may be entered into by a LPLG, private counsel, and the Attorney General. The Attorney General shall, upon the request of a LPLG, execute any

agreement executed by a LPLG and its private counsel if it is in the form of Exhibit A-3. For the avoidance of doubt, this section does not require a LPLG to request or enter into a State Backstop Agreement, and no State Backstop Agreement shall impose any duty or obligation on the State of Illinois or any of its agencies or officers, including without limitation the Attorney General.

IN WITNESS WHEREOF, the Parties have executed this Agreement by their representatives as of the dates set forth below

SIGNATURE PAGES FOLLOW

 12/30/2021

KWAME RAOUL Date
ILLINOIS ATTORNEY GENERAL
On behalf of the STATE OF ILLINOIS

KIMBERLY M. FOXX Date
As State's Attorney of Cook County and on behalf of Cook County

ROBERT B. BERLIN Date
As State's Attorney of DuPage County and on behalf of DuPage County

JAMIE L. MOSSER Date
As State's Attorney of Kane County and on behalf of Kane County

ERIC RINEHART Date
As State's Attorney of Lake County and on behalf of Lake County

PATRICK D. KENNEALLY Date
As State's Attorney of McHenry County and on behalf of McHenry County

TOM HAINE Date
As State's Attorney of Madison County and on behalf of Madison County

JAMES GOMRIC Date
As State's Attorney of St. Clair County and on behalf of St. Clair County

Date _____

Date _____

Date /

Date _____

Date _____

Date _____

Date _____

Date _____

KWAME RAOUL
ILLINOIS ATTORNEY GENERRAL
On behalf of the STATE OF ILLINOIS

Date

KIMBERLY M. FOXX
As State's Attorney of Cook County and on behalf of Cook County

Date

ROBERT B. BERLIN
As State's Attorney of DuPage County and on behalf of DuPage County

Date

Jamie L. Mosser 12/22/2021
JAMIE L. MOSSER
As State's Attorney of Kane County and on behalf of Kane County

Date

ERIC RINEHART
As State's Attorney of Lake County and on behalf of Lake County

Date

PATRICK D. KENNEALLY
As State's Attorney of McHenry County and on behalf of McHenry County

Date

TOM HAINE
As State's Attorney of Madison County and on behalf of Madison County

Date

JAMES GOMRIC
As State's Attorney of St. Clair County and on behalf of St. Clair County

Date

KWAME RAOUL
ILLINOIS ATTORNEY GENERAL
On behalf of the STATE OF ILLINOIS

Date

KIMBERLY M. FOXX
As State's Attorney of Cook County and on behalf of Cook County


Date

ROBERT B. BERLIN
As State's Attorney of DuPage County and on behalf of DuPage County

Date

JAMIE L. MOSSER
As State's Attorney of Kane County and on behalf of Kane County

Date

 12.13.21
ERIC RINEHART
As State's Attorney of Lake County and on behalf of Lake County

Date

PATRICK D. KENNEALLY
As State's Attorney of McHenry County and on behalf of McHenry County

Date

TOM HAINE
As State's Attorney of Madison County and on behalf of Madison County

Date

JAMES GOMRIC
As State's Attorney of St. Clair County and on behalf of St. Clair County

Date


| | |
|---|------|
| KWAME RAOUL ILLINOIS ATTORNEY GENERRAL On behalf of the STATE OF ILLINOIS | Date |
|---|------|

KIMBERLY M. FOXX Date
As State's Attorney of Cook County and on behalf of Cook County

ROBERT B. BERLIN Date
As State's Attorney of DuPage County and on behalf of D

JAMIE L. MOSSER Date
As State's Attorney of Kane County and on behalf of Kane County

ERIC RINEHART Date
As State's Attorney of Lake County and on behalf of Lake

 12/17/21
PATRICK D. KENNEALLY Date
As State's Attorney of McHenry County and on behalf of McHenry County

TOM HAINE Date
As State's Attorney of Madison County and on behalf of

JAMES GOMRIC Date
As State's Attorney of St. Clair County and on behalf of S

KWAME RAOUL Date
ILLINOIS ATTORNEY GENERAL
On behalf of the STATE OF ILLINOIS

KIMBERLY M. FOXX Date
As State's Attorney of Cook County and on behalf of Cook County

ROBERT B. BERLIN Date
As State's Attorney of DuPage County and on behalf of DuPage County

JAMIE L. MOSSER Date
As State's Attorney of Kane County and on behalf of Kane County

ERIC RINEHART Date
As State's Attorney of Lake County and on behalf of Lake County

PATRICK D. KENNEALLY Date
As State's Attorney of McHenry County and on behalf of McHenry County

 Dec. 20, 2021

TOM HAINE Date
As State's Attorney of Madison County and on behalf of Madison County

JAMES GOMRIC Date
As State's Attorney of St. Clair County and on behalf of St. Clair County

KWAME RAOUL
ILLINOIS ATTORNEY GENERAL
On behalf of the STATE OF ILLINOIS

Date

KIMBERLY M. FOXX
As State's Attorney of Cook County and on behalf of Cook County

Date

ROBERT B. BERLIN
As State's Attorney of DuPage County and on behalf of DuPage County

Date

JAMIE L. MOSSER
As State's Attorney of Kane County and on behalf of Kane County

Date

ERIC RINEHART
As State's Attorney of Lake County and on behalf of Lake County

Date

PATRICK D. KENNEALLY
As State's Attorney of McHenry County and on behalf of McHenry County


Date

TOM HAINE
As State's Attorney of Madison County and on behalf of Madison County

Date

JAMES GOMRIC
As State's Attorney of St. Clair County and on behalf of St. Clair County

Date


JAMES W. GLASGOW

DECEMBER 17, 2021

Date

As State's Attorney of Will County and on behalf of Will County

J. HANLEY

Date

As State's Attorney of Winnebago County and on behalf of Winnebago County

JAMES W. GLASGOW

Date

As State's Attorney of Will County and on behalf of Will County



12/17/2021

J. HANLEY

Date

As State's Attorney of Winnebago County and on behalf of Winnebago County

EXHIBIT A TO ILLINOIS OPIOID ALLOCATION AGREEMENT

ADMINISTRATION OF THE LG RECOVERY FUND

Each Original-PLG who executed the Illinois Opioid Allocation Agreement and any Subsequent-PLG who executed the Joinder to the Illinois Opioid Allocation Agreement acknowledges and agrees that all sums deposited by the Attorney General into the LG Recovery Fund shall be administered as follows:

- A. A Special Master shall be nominated by the majority of PLG votes, with each County PLG with a population of ten thousand or more residents and each other PLG with a population of thirty thousand or more residents receiving one vote for each ten thousand residents within its jurisdictional borders based upon the 2019 United States Census Population Estimate. The Special Master shall be nominated within sixty (60) days of the initial funding of the LG Recovery Fund. The person so nominated shall not be appointed Special Master unless he or she receives the written approval of the Attorney General. If the Attorney General does not approve the nomination, then the process shall repeat and the PLGs shall nominate another person to be Special Master, until a nomination is approved by the Attorney General. Such subsequent nomination shall occur within 30 days of the Attorney General declining to give written approval of the initially nominated Special Master.
- B. All costs associated with the work of the Special Master shall be paid from funds in the LG Recovery Fund prior to any distribution to counties that are PLGs or their counsel.
- C. The Special Master shall direct the Settlement Administrator and administer the LG Recovery Fund to ensure that all distributions from the LG Recovery Fund to PLGs shall be made in accordance with the relative percentages set forth in Exhibit A-1 and Exhibit A-2, except that any distribution to any county who is a Non-Participating Local Governmental Unit (the "NP-LGs") shall be discounted by two-fifths (2/5) and such discounted amount shall be added to the pool of distributions payable to the Participating Local Governmental Units (the "PLGs") in accordance with the same percentages set forth in Exhibit A-2.
- D. For any National Opioid Multistate Settlement with an Opioid Defendant, each such LPLG authorizes and agrees that the Special Master shall direct the Settlement Administrator to pay their LPLG-Counsel from its individual distributions from the LG Recovery Fund in accordance with the fee agreements entered into between the LPLG and LPLG-Counsel.
- E. For any National Opioid Multistate Settlement for which the Attorney General requests PLGs release their claims, the Special Master shall have the discretion to assess common benefit attorneys' fees against distributions made to any county which is a PLG and which is not represented by LPLG-Counsel, provided any such common benefit attorneys' fees, if any, shall be assessed on no more than forty percent (40.0%) of the total distribution made to any county PLG not represented by LPLG-Counsel, and under no circumstances shall the common benefit fee assessed by the Special Master exceed 25%. The Special Master shall be given broad discretion to assess and apportion common benefit attorneys' fees and, absent fraud or gross misconduct, the decisions of the Special Master shall be final, binding, and not appealable. For the avoidance of doubt, nothing in this section requires the recovery by LPLG-Counsel of money in excess of their fee agreements if LPLG-Counsel receive payments from a national attorneys' fees fund or otherwise not directly from the LG Recovery Fund. In the event that a common benefit fee is assessed against a county PLG not represented by LPLG-

Counsel, the Special Master is directed to notify the Settlement Administrator of any such assessment.

EXHIBIT A-1 TO ILLINOIS OPIOID ALLOCATION AGREEMENT
MUNICIPALITIES AND TOWNSHIPS ALLOCATION TABLE

EXHIBIT A-2 TO ILLINOIS OPIOID ALLOCATION AGREEMENT
COUNTIES ALLOCATION TABLE

EXHIBIT A-3 TO ILLINOIS OPIOID ALLOCATION AGREEMENT

BACK-STOP AGREEMENT

At the request of [LPLG], the [LPLG], its counsel [COUNSEL], and the Attorney General are entering into this Backstop Agreement (Backstop Agreement).

The Parties acknowledge that this Agreement will apply to all National Multistate Opioid Settlement agreements which establish a multistate fund for the payment of attorney's fees and expenses (a "Multistate Contingency Fee Fund") but that payments to LPLG-Counsel from such funds will not be sufficient to pay the entirety of the fees and expenses incurred by contingency-fee counsel who have been retained by LPLGs. Therefore, consistent with Exhibit R, section I(R) of the National Multistate Opioid Settlement agreement entered into between three pharmaceutical distributors, namely, McKesson Corporation, Cardinal Health, Inc., and AmerisourceBergen Corporation (the "Distributor Settlement Agreement"), the Parties agree to this Backstop Agreement.

Pursuant to this Backstop Agreement, [LPLG] may, subject to the limitations of any National Multistate Opioid Settlement, as well as any other limitations imposed by law, use funds that it receives from a National Multistate Opioid Settlement to pay a contingent fee to [COUNSEL]. Any such payment from [LPLG] to [COUNSEL], together with any contingency fees that [COUNSEL] may receive from the Multistate Contingency Fee Fund, will not exceed a total contingency fee of [PERCENTAGE NOT TO EXCEED 25%] of the total gross recovery of [LPLG] from the LG Recovery Fund in a National Multistate Opioid Settlement.

[COUNSEL] certify that they first sought fees and costs from the Multistate Contingency Fee Fund before seeking or accepting payment under this backstop agreement. [COUNSEL] further certify that they are not seeking and will not accept payment under this Backstop Agreement of any litigation fees or costs that have been reimbursed through prior settlements or judgments.

The Attorney General is executing this agreement solely because the definition of "State Backstop Agreement" in Exhibit R of the Distributor Settlement Agreement requires such agreements to be between "a Settling State" and private counsel for a participating subdivision. Neither the Attorney General nor the State of Illinois have any obligations under this Backstop Agreement, and this Backstop Agreement does not require the payment of any state funds to [LPLG], [COUNSEL], or any other party.

KWAME RAOUL
ILLINOIS ATTORNEY GENERAL
On behalf of the STATE OF ILLINOIS

Date

[LPLG]

Date

[COUNSEL]

Date

EXHIBIT B TO ILLINOIS OPIOID ALLOCATION AGREEMENT
APPROVED ABATEMENT PROGRAMS

EXHIBIT C TO ILLINOIS OPIOID ALLOCATION AGREEMENT

ILLINOIS ABATEMENT FUND-SEVEN SERVICE REGIONS



EXHIBIT D TO ILLINOIS OPIOID ALLOCATION AGREEMENT

JOINDER AGREEMENT

Reference is made to that Agreement attached hereto as **Exhibit 1** to this Joinder Agreement between the People of the State of Illinois and the Original-PLGs, namely: Cook County; DuPage County; Kane County; Madison County; McHenry County; Lake County; St. Clair County; Will County; and Winnebago County (the "Illinois Opioid Allocation Agreement").

WHEREAS, the State of Illinois and the Original-PLGs entered into the Illinois Opioid Allocation Agreement to pursue their common interests and to maximize the benefits obtained for their constituents with respect to their claims against the persons and entities responsible for the opioid crisis which has ravaged Illinois communities.

WHEREAS, Illinois and the Original-PLGs have agreed to allow additional counties and municipalities to join and participate in the Illinois Opioid Allocation Agreement (such additional counties and municipalities are referred to as "Subsequent-PLGs" in the Illinois Opioid Allocation Agreement) by executing this Joinder to the Illinois Opioid Allocation Agreement and thereby become a Participating Local Government (a "PLG" as defined in the Illinois Opioid Allocation Agreement) entitled to share in the expected benefits to be derived therefrom.

NOW THEREFORE, the undersigned municipality/county hereby agrees to become a party to and be bound by and subject to the terms and conditions of the Illinois Opioid Allocation Agreement as well as to the terms and conditions of the Exhibits attached thereto which govern the administration and distribution of the LG Recovery Fund, as defined in the Illinois Opioid Allocation Agreement, amongst Illinois counties and municipalities ("LGs" as defined in the Illinois Opioid Allocation Agreement).

Dated: _____, 2021

LOCAL GOVERNMENTAL UNIT

By: _____
Its authorized representative

EXHIBIT 1 TO JOINDER AGREEMENT
COPY OF ILLINOIS OPIOID ALLOCATION AGREEMENT

EXHIBIT A-1

**State of Illinois
Qualifying Municipality
Exhibit G Allocation Percentages**

| Qualifying Subdivision | Distributors Exhibit G Percentage |
|-------------------------------|--|
| Addison Village | 0.1789163143% |
| Algonquin Village | 0.1102023571% |
| Anna City | 0.0351784549% |
| Arlington Heights Village | 0.2647476580% |
| Aurora City | 1.1285112946% |
| Bartlett Village | 0.1012637420% |
| Bedford Park Village | 0.0908134228% |
| Belleville City | 0.2800912041% |
| Bellwood Village | 0.0636018022% |
| Bensenville Village | 0.0698164453% |
| Benton City | 0.0648747331% |
| Berkeley Village | 0.0152507249% |
| Berwyn City | 0.2349799824% |
| Bloomington City | 0.4210280112% |
| Bolingbrook Village | 0.3965448276% |
| Bridgeview Village | 0.0500143261% |
| Broadview Village | 0.0576947589% |
| Buffalo Grove Village | 0.2068406914% |
| Burbank City | 0.0690685990% |
| Calumet City | 0.0970812870% |
| Carbondale City | 0.1954958522% |
| Carol Stream Village | 0.1407965379% |
| Carpentersville Village | 0.1363950647% |
| Champaign City | 0.4052254107% |
| Chicago City | 15.6332843102% |
| Chicago Heights City | 0.1217857439% |
| Chicago Ridge Village | 0.0524909103% |
| Cicero Town | 0.2786347507% |
| Countryside City | 0.0301223625% |
| Crystal Lake City | 0.3158354713% |
| Danville City | 0.2559565285% |
| Decatur City | 0.4645929351% |
| Dekalb City | 0.1798256279% |
| Des Plaines City | 0.2324422843% |
| Dolton Village | 0.0603302846% |

EXHIBIT A-1**State of Illinois
Qualifying Municipality
Exhibit G Allocation Percentages**

| | |
|--------------------------|---------------|
| Downers Grove Village | 0.3224473331% |
| Elgin City | 0.5305768766% |
| Elk Grove Village | 0.1757993182% |
| Elmhurst City | 0.2577623917% |
| Evanston City | 0.2696457560% |
| Evergreen Park Village | 0.0597799426% |
| Forest Park Village | 0.0453425079% |
| Franklin Park Village | 0.0785284649% |
| Galesburg City | 0.1473738962% |
| Glendale Heights Village | 0.0836866697% |
| Glenview Village | 0.1572220054% |
| Granite City | 0.4907786518% |
| Gurnee Village | 0.2256865903% |
| Hanover Park Village | 0.1439424898% |
| Harrisburg City | 0.1363861795% |
| Harvey City | 0.0542520318% |
| Harwood Heights Village | 0.0264961580% |
| Herrin City | 0.1579067080% |
| Hillside Village | 0.0587648633% |
| Hodgkins Village | 0.0232613539% |
| Hoffman Estates Village | 0.1751755942% |
| Joliet City | 0.8239848961% |
| Kankakee City | 0.3012693137% |
| La Grange Park Village | 0.0306665705% |
| Lombard Village | 0.2672806655% |
| Lyons Township | 0.0242947899% |
| Lyons Village | 0.0362495516% |
| Marion City | 0.3397669146% |
| Maywood Village | 0.0867531057% |
| McCook Village | 0.0198186268% |
| Melrose Park Village | 0.1186181878% |
| Merrionette Park Village | 0.0076009169% |
| Metropolis City | 0.0947332002% |
| Moline City | 0.2352551083% |
| Mount Prospect Village | 0.1704792853% |
| Mundelein Village | 0.1639685886% |
| Naperville City | 0.7685669619% |
| Normal Town | 0.2474856274% |
| North Riverside Village | 0.0551815063% |
| Northbrook Village | 0.1427173226% |

EXHIBIT A-1**State of Illinois
Qualifying Municipality
Exhibit G Allocation Percentages**

| | |
|-----------------------|---------------|
| Northlake City | 0.0381023667% |
| Oak Lawn Village | 0.1589709041% |
| Oak Park Village | 0.2093093375% |
| Orland Park Village | 0.1051852784% |
| Oswego Village | 0.1197866160% |
| Palatine Village | 0.2160969641% |
| Palos Heights City | 0.0290094105% |
| Palos Hills City | 0.0251753281% |
| Park Ridge City | 0.1116349061% |
| Pekin City | 0.3387071386% |
| Peoria City | 1.0471081247% |
| Plainfield Village | 0.1401767830% |
| Posen Village | 0.0146759373% |
| Princeton City | 0.2434249044% |
| Quincy City | 0.2800247680% |
| River Forest Village | 0.0488586169% |
| River Grove Village | 0.0284407118% |
| Riverside Village | 0.0269914748% |
| Rock Island City | 0.2048536960% |
| Rockford City | 1.8636718830% |
| Romeoville Village | 0.2124235372% |
| Schaumburg Village | 0.2968023515% |
| Schiller Park Village | 0.0601957886% |
| Sesser City | 0.0116834244% |
| Skokie Village | 0.1964801264% |
| Springfield City | 0.9971442684% |
| St. Charles City | 0.2062203953% |
| Stone Park Village | 0.0241358032% |
| Streamwood Village | 0.0878171213% |
| Streator City | 0.1400665973% |
| Summit Village | 0.0312780717% |
| Tinley Park Village | 0.1419492253% |
| Urbana City | 0.2112740522% |
| Waukegan City | 0.4111769252% |
| West Frankfort City | 0.1255886605% |
| Wheaton City | 0.2463124635% |
| Wheeling Village | 0.1229353643% |
| Woodridge Village | 0.1148193756% |

EXHIBIT A-2**State of Illinois
Counties Only Percentages**

| Qualifying Subdivision | Counties Only Percentage |
|-------------------------------|---------------------------------|
| Adams County | 0.5325627744% |
| Alexander County | 0.0431846002% |
| Bond County | 0.1313618076% |
| Boone County | 0.3993006496% |
| Brown County | 0.0455436631% |
| Bureau County | 0.2675493675% |
| Calhoun County | 0.0374496996% |
| Carroll County | 0.1059047501% |
| Cass County | 0.0902574340% |
| Champaign County | 1.5953670185% |
| Christian County | 0.2717469407% |
| Clark County | 0.1346384837% |
| Clay County | 0.1009205688% |
| Clinton County | 0.2710071787% |
| Coles County | 0.3899340741% |
| Cook County | 39.7070170529% |
| Crawford County | 0.1502157232% |
| Cumberland County | 0.0765804365% |
| De Witt County | 0.1343763530% |
| Dekalb County | 0.7648068692% |
| Douglas County | 0.1396209979% |
| Dupage County | 6.9961301825% |
| Edgar County | 0.1369536821% |
| Edwards County | 0.0557876634% |
| Effingham County | 0.2745921107% |
| Fayette County | 0.1730292191% |
| Ford County | 0.1050766592% |
| Franklin County | 0.3753293914% |
| Fulton County | 0.2857420449% |
| Gallatin County | 0.0461748227% |
| Greene County | 0.1120932638% |
| Grundy County | 0.4447604831% |
| Hamilton County | 0.0586888564% |
| Hancock County | 0.1237654700% |
| Hardin County | 0.0525232340% |
| Henderson County | 0.0468231560% |

EXHIBIT A-2**State of Illinois
Counties Only Percentages**

| | |
|-------------------|---------------|
| Henry County | 0.3631064984% |
| Iroquois County | 0.2340046386% |
| Jackson County | 0.4766842676% |
| Jasper County | 0.0729264789% |
| Jefferson County | 0.3076865268% |
| Jersey County | 0.2029662011% |
| Jo Daviess County | 0.1594100240% |
| Johnson County | 0.0934835787% |
| Kane County | 3.7592516293% |
| Kankakee County | 0.8907176656% |
| Kendall County | 0.9152447008% |
| Knox County | 0.4095413266% |
| Lake County | 5.4323006331% |
| Lasalle County | 1.0382633595% |
| Lawrence County | 0.1362169504% |
| Lee County | 0.2713491451% |
| Livingston County | 0.3277646387% |
| Logan County | 0.2230314720% |
| Macon County | 0.8339920017% |
| Macoupin County | 0.3637461000% |
| Madison County | 2.5601663484% |
| Marion County | 0.3444624326% |
| Marshall County | 0.0878603767% |
| Mason County | 0.1123492816% |
| Massac County | 0.1236043365% |
| McDonough County | 0.2216295193% |
| McHenry County | 2.3995936239% |
| McLean County | 1.3208345544% |
| Menard County | 0.0917783576% |
| Mercer County | 0.1144419910% |
| Monroe County | 0.2714501969% |
| Montgomery County | 0.2342865810% |
| Morgan County | 0.2708645052% |
| Moultrie County | 0.1003140855% |
| Ogle County | 0.3811415242% |
| Peoria County | 1.5640744904% |
| Perry County | 0.1751336763% |
| Piatt County | 0.1214359333% |
| Pike County | 0.1155220743% |
| Pope County | 0.0347091515% |
| Pulaski County | 0.0404416607% |

EXHIBIT A-2**State of Illinois
Counties Only Percentages**

| | |
|--------------------|---------------|
| Putnam County | 0.0452090528% |
| Randolph County | 0.2879823727% |
| Richland County | 0.1208518975% |
| Rock Island County | 1.0782047657% |
| Saline County | 0.2659477915% |
| Sangamon County | 1.5850818631% |
| Schuyler County | 0.0485294910% |
| Scott County | 0.0349810216% |
| Shelby County | 0.1586806535% |
| St Clair County | 2.1366773448% |
| Stark County | 0.0381570939% |
| Stephenson County | 0.3550412743% |
| Tazewell County | 1.1033013785% |
| Union County | 0.1447352927% |
| Vermilion County | 0.6907560341% |
| Wabash County | 0.0923901750% |
| Warren County | 0.1239679440% |
| Washington County | 0.1076671021% |
| Wayne County | 0.1225391595% |
| White County | 0.1115911540% |
| Whiteside County | 0.4275606484% |
| Will County | 5.3461509816% |
| Williamson County | 0.6715468751% |
| Winnebago County | 2.7201669312% |
| Woodford County | 0.3076824807% |

EXHIBIT B

**APPROVED ABATEMENT
PROGRAMS**

List of Opioid Remediation Uses

**Schedule A
Core Strategies**

Priority shall be given to the following core abatement strategies ("*Core Strategies*").

A. **NALOXONE OR OTHER FDA-APPROVED DRUG TO
REVERSE OPIOID OVERDOSES**

1. Expand training for first responders, schools, community support groups and families; and
2. Increase distribution to individuals who are uninsured or whose insurance does not cover the needed service.

B. **MEDICATION-ASSISTED TREATMENT ("MAT")
DISTRIBUTION AND OTHER OPIOID-RELATED
TREATMENT**

1. Increase distribution of MAT to individuals who are uninsured or whose insurance does not cover the needed service;
 2. Provide education to school-based and youth-focused programs that discourage or prevent misuse;
 3. Provide MAT education and awareness training to healthcare providers, EMTs, law enforcement, and other first responders; and
 4. Provide treatment and recovery support services such as residential and inpatient treatment, intensive outpatient treatment, outpatient therapy or counseling, and recovery housing that allow or integrate medication and with other support services.
-

C. **PREGNANT & POSTPARTUM WOMEN**

1. Expand Screening, Brief Intervention, and Referral to Treatment (“*SBIRT*”) services to non-Medicaid eligible or uninsured pregnant women;
2. Expand comprehensive evidence-based treatment and recovery services, including MAT, for women with co-occurring Opioid Use Disorder (“*OUD*”) and other Substance Use Disorder (“*SUD*”) / Mental Health disorders for uninsured individuals for up to 12 months postpartum; and
3. Provide comprehensive wrap-around services to individuals with OUD, including housing, transportation, job placement/training, and childcare.

D. **EXPANDING TREATMENT FOR NEONATAL ABSTINENCE SYNDROME (“*NAS*”)**

1. Expand comprehensive evidence-based and recovery support for NAS babies;
2. Expand services for better continuum of care with infant-need dyad; and
3. Expand long-term treatment and services for medical monitoring of NAS babies and their families.

E. **EXPANSION OF WARM HAND-OFF PROGRAMS AND RECOVERY SERVICES**

1. Expand services such as navigators and on-call teams to begin MAT in hospital emergency departments;
2. Expand warm hand-off services to transition to recovery services;
3. Broaden scope of recovery services to include co-occurring SUD or mental health conditions;
4. Provide comprehensive wrap-around services to individuals in recovery, including housing, transportation, job placement/training, and childcare; and
5. Hire additional social workers or other behavioral health workers to facilitate expansions above.

F. **TREATMENT FOR INCARCERATED POPULATION**

1. Provide evidence-based treatment and recovery support, including MAT for persons with OUD and co-occurring SUD/MH disorders within and transitioning out of the criminal justice system; and
2. Increase funding for jails to provide treatment to inmates with OUD.

G. **PREVENTION PROGRAMS**

1. Funding for media campaigns to prevent opioid use (similar to the FDA's "Real Cost" campaign to prevent youth from misusing tobacco);
2. Funding for evidence-based prevention programs in schools;
3. Funding for medical provider education and outreach regarding best prescribing practices for opioids consistent with the 2016 CDC guidelines, including providers at hospitals (academic detailing);
4. Funding for community drug disposal programs; and
5. Funding and training for first responders to participate in pre-arrest diversion programs, post-overdose response teams, or similar strategies that connect at-risk individuals to behavioral health services and supports.

H. **EXPANDING SYRINGE SERVICE PROGRAMS**

1. Provide comprehensive syringe services programs with more wrap-around services, including linkage to OUD treatment, access to sterile syringes and linkage to care and treatment of infectious diseases.

I. **EVIDENCE-BASED DATA COLLECTION AND RESEARCH ANALYZING THE EFFECTIVENESS OF THE ABATEMENT STRATEGIES WITHIN THE STATE**

Schedule B **Approved Uses**

Support treatment of Opioid Use Disorder (OUD) and any co-occurring Substance Use Disorder or Mental Health (SUD/MH) conditions through evidence-based or evidence-informed programs or strategies that may include, but are not limited to, the following:

| |
|----------------------------|
| PART ONE: TREATMENT |
|----------------------------|

A. TREAT OPIOID USE DISORDER (OUD)

Support treatment of Opioid Use Disorder (“*OUD*”) and any co-occurring Substance Use Disorder or Mental Health (“*SUD/MH*”) conditions through evidence-based or evidence-informed programs or strategies that may include, but are not limited to, those that:

1. Expand availability of treatment for OUD and any co-occurring SUD/MH conditions, including all forms of Medication-Assisted Treatment (“*MAT*”) approved by the U.S. Food and Drug Administration.
2. Support and reimburse evidence-based services that adhere to the American Society of Addiction Medicine (“*ASAM*”) continuum of care for OUD and any co-occurring SUD/MH conditions.
3. Expand telehealth to increase access to treatment for OUD and any co-occurring SUD/MH conditions, including MAT, as well as counseling, psychiatric support, and other treatment and recovery support services.
4. Improve oversight of Opioid Treatment Programs (“*OTPs*”) to assure evidence-based or evidence-informed practices such as adequate methadone dosing and low threshold approaches to treatment.
5. Support mobile intervention, treatment, and recovery services, offered by qualified professionals and service providers, such as peer recovery coaches, for persons with OUD and any co-occurring SUD/MH conditions and for persons who have experienced an opioid overdose.
6. Provide treatment of trauma for individuals with OUD (*e.g.*, violence, sexual assault, human trafficking, or adverse childhood experiences) and family members (*e.g.*, surviving family members after an overdose or overdose fatality), and training of health care personnel to identify and address such trauma.
7. Support evidence-based withdrawal management services for people with OUD and any co-occurring mental health conditions.

As used in this Schedule, words like “expand,” “fund,” “provide” or the like shall not indicate a preference for new or existing programs.

8. Provide training on MAT for health care providers, first responders, students, or other supporting professionals, such as peer recovery coaches or recovery outreach specialists, including telementoring to assist community-based providers in rural or underserved areas.
9. Support workforce development for addiction professionals who work with persons with OUD and any co-occurring SUD/MH conditions.
10. Offer fellowships for addiction medicine specialists for direct patient care, instructors, and clinical research for treatments.
11. Offer scholarships and supports for behavioral health practitioners or workers involved in addressing OUD and any co-occurring SUD/MH or mental health conditions, including, but not limited to, training, scholarships, fellowships, loan repayment programs, or other incentives for providers to work in rural or underserved areas.
12. Provide funding and training for clinicians to obtain a waiver under the federal Drug Addiction Treatment Act of 2000 (“*DATA 2000*”) to prescribe MAT for OUD, and provide technical assistance and professional support to clinicians who have obtained a DATA 2000 waiver.
13. Disseminate of web-based training curricula, such as the American Academy of Addiction Psychiatry’s Provider Clinical Support Service–Opioids web-based training curriculum and motivational interviewing.
14. Develop and disseminate new curricula, such as the American Academy of Addiction Psychiatry’s Provider Clinical Support Service for Medication–Assisted Treatment.

B. SUPPORT PEOPLE IN TREATMENT AND RECOVERY

Support people in recovery from OUD and any co-occurring SUD/MH conditions through evidence-based or evidence-informed programs or strategies that may include, but are not limited to, the programs or strategies that:

1. Provide comprehensive wrap-around services to individuals with OUD and any co-occurring SUD/MH conditions, including housing, transportation, education, job placement, job training, or childcare.
2. Provide the full continuum of care of treatment and recovery services for OUD and any co-occurring SUD/MH conditions, including supportive housing, peer support services and counseling, community navigators, case management, and connections to community-based services.
3. Provide counseling, peer-support, recovery case management and residential treatment with access to medications for those who need it to persons with OUD and any co-occurring SUD/MH conditions.

4. Provide access to housing for people with OUD and any co-occurring SUD/MH conditions, including supportive housing, recovery housing, housing assistance programs, training for housing providers, or recovery housing programs that allow or integrate FDA-approved medication with other support services.
5. Provide community support services, including social and legal services, to assist in deinstitutionalizing persons with OUD and any co-occurring SUD/MH conditions.
6. Support or expand peer-recovery centers, which may include support groups, social events, computer access, or other services for persons with OUD and any co-occurring SUD/MH conditions.
7. Provide or support transportation to treatment or recovery programs or services for persons with OUD and any co-occurring SUD/MH conditions.
8. Provide employment training or educational services for persons in treatment for or recovery from OUD and any co-occurring SUD/MH conditions.
9. Identify successful recovery programs such as physician, pilot, and college recovery programs, and provide support and technical assistance to increase the number and capacity of high-quality programs to help those in recovery.
10. Engage non-profits, faith-based communities, and community coalitions to support people in treatment and recovery and to support family members in their efforts to support the person with OUD in the family.
11. Provide training and development of procedures for government staff to appropriately interact and provide social and other services to individuals with or in recovery from OUD, including reducing stigma.
12. Support stigma reduction efforts regarding treatment and support for persons with OUD, including reducing the stigma on effective treatment.
13. Create or support culturally appropriate services and programs for persons with OUD and any co-occurring SUD/MH conditions, including new Americans.
14. Create and/or support recovery high schools.
15. Hire or train behavioral health workers to provide or expand any of the services or supports listed above.

C. CONNECT PEOPLE WHO NEED HELP TO THE HELP THEY NEED
(CONNECTIONS TO CARE)

Provide connections to care for people who have—or are at risk of developing—OUD and any co-occurring SUD/MH conditions through evidence-based or evidence-informed programs or strategies that may include, but are not limited to, those that:

1. Ensure that health care providers are screening for OUD and other risk factors and know how to appropriately counsel and treat (or refer if necessary) a patient for OUD treatment.
2. Fund SBIRT programs to reduce the transition from use to disorders, including SBIRT services to pregnant women who are uninsured or not eligible for Medicaid.
3. Provide training and long-term implementation of SBIRT in key systems (health, schools, colleges, criminal justice, and probation), with a focus on youth and young adults when transition from misuse to opioid disorder is common.
4. Purchase automated versions of SBIRT and support ongoing costs of the technology.
5. Expand services such as navigators and on-call teams to begin MAT in hospital emergency departments.
6. Provide training for emergency room personnel treating opioid overdose patients on post-discharge planning, including community referrals for MAT, recovery case management or support services.
7. Support hospital programs that transition persons with OUD and any co-occurring SUD/MH conditions, or persons who have experienced an opioid overdose, into clinically appropriate follow-up care through a bridge clinic or similar approach.
8. Support crisis stabilization centers that serve as an alternative to hospital emergency departments for persons with OUD and any co-occurring SUD/MH conditions or persons that have experienced an opioid overdose.
9. Support the work of Emergency Medical Systems, including peer support specialists, to connect individuals to treatment or other appropriate services following an opioid overdose or other opioid-related adverse event.
10. Provide funding for peer support specialists or recovery coaches in emergency departments, detox facilities, recovery centers, recovery housing, or similar settings; offer services, supports, or connections to care to persons with OUD and any co-occurring SUD/MH conditions or to persons who have experienced an opioid overdose.
11. Expand warm hand-off services to transition to recovery services.
12. Create or support school-based contacts that parents can engage with to seek immediate treatment services for their child; and support prevention, intervention, treatment, and recovery programs focused on young people.
13. Develop and support best practices on addressing OUD in the workplace.

14. Support assistance programs for health care providers with OUD.
15. Engage non-profits and the faith community as a system to support outreach for treatment.
16. Support centralized call centers that provide information and connections to appropriate services and supports for persons with OUD and any co-occurring SUD/MH conditions.

D. ADDRESS THE NEEDS OF CRIMINAL JUSTICE-INVOLVED PERSONS

Address the needs of persons with OUD and any co-occurring SUD/MH conditions who are involved in, are at risk of becoming involved in, or are transitioning out of the criminal justice system through evidence-based or evidence-informed programs or strategies that may include, but are not limited to, those that:

1. Support pre-arrest or pre-arraignment diversion and deflection strategies for persons with OUD and any co-occurring SUD/MH conditions, including established strategies such as:
 1. Self-referral strategies such as the Angel Programs or the Police Assisted Addiction Recovery Initiative (“*PAARP*”);
 2. Active outreach strategies such as the Drug Abuse Response Team (“*DART*”) model;
 3. “Naloxone Plus” strategies, which work to ensure that individuals who have received naloxone to reverse the effects of an overdose are then linked to treatment programs or other appropriate services;
 4. Officer prevention strategies, such as the Law Enforcement Assisted Diversion (“*LEAD*”) model;
 5. Officer intervention strategies such as the Leon County, Florida Adult Civil Citation Network or the Chicago Westside Narcotics Diversion to Treatment Initiative; or
 6. Co-responder and/or alternative responder models to address OUD-related 911 calls with greater SUD expertise.
2. Support pre-trial services that connect individuals with OUD and any co-occurring SUD/MH conditions to evidence-informed treatment, including MAT, and related services.
3. Support treatment and recovery courts that provide evidence-based options for persons with OUD and any co-occurring SUD/MH conditions.

4. Provide evidence-informed treatment, including MAT, recovery support, harm reduction, or other appropriate services to individuals with OUD and any co-occurring SUD/MH conditions who are incarcerated in jail or prison.
5. Provide evidence-informed treatment, including MAT, recovery support, harm reduction, or other appropriate services to individuals with OUD and any co-occurring SUD/MH conditions who are leaving jail or prison or have recently left jail or prison, are on probation or parole, are under community corrections supervision, or are in re-entry programs or facilities.
6. Support critical time interventions (“CTP”), particularly for individuals living with dual-diagnosis OUD/serious mental illness, and services for individuals who face immediate risks and service needs and risks upon release from correctional settings.
7. Provide training on best practices for addressing the needs of criminal justice-involved persons with OUD and any co-occurring SUD/MH conditions to law enforcement, correctional, or judicial personnel or to providers of treatment, recovery, harm reduction, case management, or other services offered in connection with any of the strategies described in this section.

E. ADDRESS THE NEEDS OF PREGNANT OR PARENTING WOMEN AND THEIR FAMILIES, INCLUDING BABIES WITH NEONATAL ABSTINENCE SYNDROME

Address the needs of pregnant or parenting women with OUD and any co-occurring SUD/MH conditions, and the needs of their families, including babies with neonatal abstinence syndrome (“NAS”), through evidence-based or evidence-informed programs or strategies that may include, but are not limited to, those that:

1. Support evidence-based or evidence-informed treatment, including MAT, recovery services and supports, and prevention services for pregnant women—or women who could become pregnant—who have OUD and any co-occurring SUD/MH conditions, and other measures to educate and provide support to families affected by Neonatal Abstinence Syndrome.
2. Expand comprehensive evidence-based treatment and recovery services, including MAT, for uninsured women with OUD and any co-occurring SUD/MH conditions for up to 12 months postpartum.
3. Provide training for obstetricians or other healthcare personnel who work with pregnant women and their families regarding treatment of OUD and any co-occurring SUD/MH conditions.
4. Expand comprehensive evidence-based treatment and recovery support for NAS babies; expand services for better continuum of care with infant-need dyad; and expand long-term treatment and services for medical monitoring of NAS babies and their families.

5. Provide training to health care providers who work with pregnant or parenting women on best practices for compliance with federal requirements that children born with NAS get referred to appropriate services and receive a plan of safe care.
6. Provide child and family supports for parenting women with OUD and any co-occurring SUD/MH conditions.
7. Provide enhanced family support and child care services for parents with OUD and any co-occurring SUD/MH conditions.
8. Provide enhanced support for children and family members suffering trauma as a result of addiction in the family; and offer trauma-informed behavioral health treatment for adverse childhood events.
9. Offer home-based wrap-around services to persons with OUD and any co-occurring SUD/MH conditions, including, but not limited to, parent skills training.
10. Provide support for Children's Services—Fund additional positions and services, including supportive housing and other residential services, relating to children being removed from the home and/or placed in foster care due to custodial opioid use.

| |
|----------------------|
| PART TWO: PREVENTION |
|----------------------|

F. PREVENT OVER-PRESCRIBING AND ENSURE APPROPRIATE PRESCRIBING AND DISPENSING OF OPIOIDS

Support efforts to prevent over-prescribing and ensure appropriate prescribing and dispensing of opioids through evidence-based or evidence-informed programs or strategies that may include, but are not limited to, the following:

1. Funding medical provider education and outreach regarding best prescribing practices for opioids consistent with the Guidelines for Prescribing Opioids for Chronic Pain from the U.S. Centers for Disease Control and Prevention, including providers at hospitals (academic detailing).
2. Training for health care providers regarding safe and responsible opioid prescribing, dosing, and tapering patients off opioids.
3. Continuing Medical Education (CME) on appropriate prescribing of opioids.
4. Providing Support for non-opioid pain treatment alternatives, including training providers to offer or refer to multi-modal, evidence-informed treatment of pain.
5. Supporting enhancements or improvements to Prescription Drug Monitoring Programs ("PDMPs"), including, but not limited to, improvements that:

1. Increase the number of prescribers using PDMPs;
 2. Improve point-of-care decision-making by increasing the quantity, quality, or format of data available to prescribers using PDMPs, by improving the interface that prescribers use to access PDMP data, or both; or
 3. Enable states to use PDMP data in support of surveillance or intervention strategies, including MAT referrals and follow-up for individuals identified within PDMP data as likely to experience OUD in a manner that complies with all relevant privacy and security laws and rules.
6. Ensuring PDMPs incorporate available overdose/naloxone deployment data, including the United States Department of Transportation's Emergency Medical Technician overdose database in a manner that complies with all relevant privacy and security laws and rules.
 7. Increasing electronic prescribing to prevent diversion or forgery.
 8. Educating dispensers on appropriate opioid dispensing.

G. PREVENT MISUSE OF OPIOIDS

Support efforts to discourage or prevent misuse of opioids through evidence-based or evidence-informed programs or strategies that may include, but are not limited to, the following:

1. Funding media campaigns to prevent opioid misuse.
2. Corrective advertising or affirmative public education campaigns based on evidence.
3. Public education relating to drug disposal.
4. Drug take-back disposal or destruction programs.
5. Funding community anti-drug coalitions that engage in drug prevention efforts.
6. Supporting community coalitions in implementing evidence-informed prevention, such as reduced social access and physical access, stigma reduction—including staffing, educational campaigns, support for people in treatment or recovery, or training of coalitions in evidence-informed implementation, including the Strategic Prevention Framework developed by the U.S. Substance Abuse and Mental Health Services Administration (“SAMHSA”).
7. Engaging non-profits and faith-based communities as systems to support prevention.

8. Funding evidence-based prevention programs in schools or evidence-informed school and community education programs and campaigns for students, families, school employees, school athletic programs, parent-teacher and student associations, and others.
9. School-based or youth-focused programs or strategies that have demonstrated effectiveness in preventing drug misuse and seem likely to be effective in preventing the uptake and use of opioids.
10. Create or support community-based education or intervention services for families, youth, and adolescents at risk for OUD and any co-occurring SUD/MH conditions.
11. Support evidence-informed programs or curricula to address mental health needs of young people who may be at risk of misusing opioids or other drugs, including emotional modulation and resilience skills.
12. Support greater access to mental health services and supports for young people, including services and supports provided by school nurses, behavioral health workers or other school staff, to address mental health needs in young people that (when not properly addressed) increase the risk of opioid or another drug misuse.

H. PREVENT OVERDOSE DEATHS AND OTHER HARMS (HARM REDUCTION)

Support efforts to prevent or reduce overdose deaths or other opioid-related harms through evidence-based or evidence-informed programs or strategies that may include, but are not limited to, the following:

1. Increased availability and distribution of naloxone and other drugs that treat overdoses for first responders, overdose patients, individuals with OUD and their friends and family members, schools, community navigators and outreach workers, persons being released from jail or prison, or other members of the general public.
2. Public health entities providing free naloxone to anyone in the community.
3. Training and education regarding naloxone and other drugs that treat overdoses for first responders, overdose patients, patients taking opioids, families, schools, community support groups, and other members of the general public.
4. Enabling school nurses and other school staff to respond to opioid overdoses, and provide them with naloxone, training, and support.
5. Expanding, improving, or developing data tracking software and applications for overdoses/naloxone revivals.
6. Public education relating to emergency responses to overdoses.

7. Public education relating to immunity and Good Samaritan laws.
8. Educating first responders regarding the existence and operation of immunity and Good Samaritan laws.
9. Syringe service programs and other evidence-informed programs to reduce harms associated with intravenous drug use, including supplies, staffing, space, peer support services, referrals to treatment, fentanyl checking, connections to care, and the full range of harm reduction and treatment services provided by these programs.
10. Expanding access to testing and treatment for infectious diseases such as HIV and Hepatitis C resulting from intravenous opioid use.
11. Supporting mobile units that offer or provide referrals to harm reduction services, treatment, recovery supports, health care, or other appropriate services to persons that use opioids or persons with OUD and any co-occurring SUD/MH conditions.
12. Providing training in harm reduction strategies to health care providers, students, peer recovery coaches, recovery outreach specialists, or other professionals that provide care to persons who use opioids or persons with OUD and any co-occurring SUD/MH conditions.
13. Supporting screening for fentanyl in routine clinical toxicology testing.

| |
|-------------------------------------|
| PART THREE: OTHER STRATEGIES |
|-------------------------------------|

I. FIRST RESPONDERS

In addition to items in section C, D and H relating to first responders, support the following:

1. Education of law enforcement or other first responders regarding appropriate practices and precautions when dealing with fentanyl or other drugs.
2. Provision of wellness and support services for first responders and others who experience secondary trauma associated with opioid-related emergency events.

J. LEADERSHIP, PLANNING AND COORDINATION

Support efforts to provide leadership, planning, coordination, facilitations, training and technical assistance to abate the opioid epidemic through activities, programs, or strategies that may include, but are not limited to, the following:

1. Statewide, regional, local or community regional planning to identify root causes of addiction and overdose, goals for reducing harms related to the opioid epidemic, and areas and populations with the greatest needs for treatment

intervention services, and to support training and technical assistance and other strategies to abate the opioid epidemic described in this opioid abatement strategy list.

2. A dashboard to (a) share reports, recommendations, or plans to spend opioid settlement funds; (b) to show how opioid settlement funds have been spent; (c) to report program or strategy outcomes; or (d) to track, share or visualize key opioid- or health-related indicators and supports as identified through collaborative statewide, regional, local or community processes.
3. Invest in infrastructure or staffing at government or not-for-profit agencies to support collaborative, cross-system coordination with the purpose of preventing overprescribing, opioid misuse, or opioid overdoses, treating those with OUD and any co-occurring SUD/MH conditions, supporting them in treatment or recovery, connecting them to care, or implementing other strategies to abate the opioid epidemic described in this opioid abatement strategy list.
4. Provide resources to staff government oversight and management of opioid abatement programs.

K. TRAINING

In addition to the training referred to throughout this document, support training to abate the opioid epidemic through activities, programs, or strategies that may include, but are not limited to, those that:

1. Provide funding for staff training or networking programs and services to improve the capability of government, community, and not-for-profit entities to abate the opioid crisis.
2. Support infrastructure and staffing for collaborative cross-system coordination to prevent opioid misuse, prevent overdoses, and treat those with OUD and any co-occurring SUD/MH conditions, or implement other strategies to abate the opioid epidemic described in this opioid abatement strategy list (*e.g.*, health care, primary care, pharmacies, PDMPs, etc.).

L. RESEARCH

Support opioid abatement research that may include, but is not limited to, the following:

1. Monitoring, surveillance, data collection and evaluation of programs and strategies described in this opioid abatement strategy list.
2. Research non-opioid treatment of chronic pain.
3. Research on improved service delivery for modalities such as SBIRT that demonstrate promising but mixed results in populations vulnerable to opioid use disorders.

4. Research on novel harm reduction and prevention efforts such as the provision of fentanyl test strips.
5. Research on innovative supply-side enforcement efforts such as improved detection of mail-based delivery of synthetic opioids.
6. Expanded research on swift/certain/fair models to reduce and deter opioid misuse within criminal justice populations that build upon promising approaches used to address other substances (*e.g.*, Hawaii HOPE and Dakota 24/7).
7. Epidemiological surveillance of OUD-related behaviors in critical populations, including individuals entering the criminal justice system, including, but not limited to approaches modeled on the Arrestee Drug Abuse Monitoring (“*ADAM*”) system.
8. Qualitative and quantitative research regarding public health risks and harm reduction opportunities within illicit drug markets, including surveys of market participants who sell or distribute illicit opioids.
9. Geospatial analysis of access barriers to MAT and their association with treatment engagement and treatment outcomes.

Exhibit C

Attorney General's Release of Opioid-Related Claims Pursuant to the Walgreens Settlement Agreement

WHEREAS the Walgreens Settlement Agreement dated December 9, 2022 (the "Agreement") provides in Section X.A that, as of the Effective Date of the Agreement, Walgreens and the Released Entities will be released and forever discharged from all of the Releasers' Released Claims;¹ and

WHEREAS the Agreement provides in Section I.NNN that Releasers (as defined in the Agreement) who are releasing claims under Section X.A include without limitation and to the maximum extent of the power of each Settling State's Attorney General to release Claims (a) the Settling State's and Participating Subdivision's departments, agencies, divisions, boards, commissions, Subdivisions, districts, instrumentalities of any kind and attorneys, including its Attorney General, and any person in his or her official capacity whether elected or appointed to serve any of the foregoing and any agency, person, or other entity claiming by or through any of the foregoing, (b) any public entities, public instrumentalities, public educational institutions, unincorporated districts, fire districts, irrigation districts, and other Special Districts in a Settling State, and (c) any person or entity acting in a *parens patriae*, sovereign, quasi-sovereign, private attorney general, *qui tam*, taxpayer, or other capacity seeking relief on behalf of or generally applicable to the general public with respect to a Settling State or Subdivision in a Settling State, whether or not any of them participate in this Agreement; and

WHEREAS the Agreement provides in Section X.F that each Settling State's Attorney General expressly represents and warrants that he or she has, or has obtained, the authority to settle and release, to the maximum extent of the State's power, all Released Claims of (1) his or her respective Settling State, (2) all past and present executive departments, state agencies, divisions, boards, commissions and instrumentalities with the regulatory authority to enforce state and federal controlled substances acts, and (3) any of his or her respective Settling State's past and present executive departments, agencies, divisions, boards, commissions and instrumentalities that have the authority to bring Claims related to Covered Conduct seeking money (including abatement and/or remediation) or revocation or suspension of a pharmaceutical distribution or dispensing license. For the purposes of clause (3) above, executive departments, agencies, divisions, boards, commissions, and instrumentalities are those that are under the executive authority or direct control of the State's Governor;

THEREFORE, pursuant to the foregoing provisions of the Agreement and without limitation and to the maximum extent of the power of the Attorney General under 735 ILCS 5/13-226, 815 ILCS 505/1 *et seq.*, 15 ILCS 205/1 *et seq.*, Ill. Const. art V, sect. 15, all other statutory and constitutional authority, and his common law authority, the Released Entities are, as of the Effective Date, hereby released from any and all Released Claims of (a) the State of Illinois and its Participating Subdivision's departments, agencies, divisions, boards, commissions, Subdivisions, districts, instrumentalities of any kind and attorneys, including its Attorney

¹ Capitalized terms used herein and defined in the Agreement have the meanings given to them in the Agreement.

General, and any person in his or her official capacity whether elected or appointed to serve any of the foregoing and any agency, person, or other entity claiming by or through any of the foregoing, (b) any public entities, public instrumentalities, public educational institutions, unincorporated districts, fire districts, irrigation districts, and other Special Districts in the State of Illinois and (c) any person or entity acting in a *parens patriae*, sovereign, quasi-sovereign, private attorney general, *qui tam*, taxpayer, or other capacity seeking relief on behalf of or generally applicable to the general public with respect to the State of Illinois or Subdivision in the State of Illinois, whether or not any of them participate in this Agreement; and

THEREFORE, pursuant to the foregoing provisions of the Agreement and to the maximum extent of the State of Illinois' power, and the power of the Attorney General under 735 ILCS 5/13-226, 815 ILCS 505/1 *et seq.*, 15 ILCS 205/1 *et seq.*, Ill. Const. art V, sect. 15, all other statutory and constitutional authority, and his common law authority, the Released Entities are, as of the Effective Date, hereby released from any and all Released Claims of (1) the State of Illinois, (2) all past and present executive departments, state agencies, divisions, boards, commissions and instrumentalities with the regulatory authority to enforce state and federal controlled substances acts, and (3) any of the State of Illinois' past and present executive departments, agencies, divisions, boards, commissions and instrumentalities that have the authority to bring Claims related to Covered Conduct seeking money (including abatement and/or remediation) or revocation or suspension of a pharmaceutical distribution or dispensing license. For the purposes of clause (3) above, executive departments, agencies, divisions, boards, commissions, and instrumentalities are those that are under the executive authority or direct control of the State of Illinois' Governor.



Kwame Raoul
Attorney General of the State of Illinois

Date: 03/08/23