

1 ROB BONTA  
Attorney General of California  
2 RENUKA GEORGE  
Senior Assistant Attorney General  
3 DAVID A. JONES (SBN 250287)  
NELI PALMA (SBN 203374)  
4 Supervising Deputy Attorneys General  
MICHAEL GOLDSMITH (SBN 291700)  
5 DAVID HOUSKA (SBN 295918)  
KEVIN REYES (SBN 295526)  
6 Deputy Attorneys General  
1300 "P" Street  
7 Sacramento, CA 95814  
Telephone: (916) 210-7861  
8 Fax: (213) 897-4951  
E-mail: David.Jones@doj.ca.gov  
9 *Attorneys for Plaintiff*  
THE PEOPLE OF THE STATE OF CALIFORNIA

[EXEMPT FROM FILING FEES  
UNDER GOVT. CODE, § 6103]

**FILED**  
Superior Court of California  
County of Sacramento  
01/04/2024  
J. Servantez, Deputy


10 SUPERIOR COURT OF THE STATE OF CALIFORNIA  
11 FOR THE COUNTY OF SACRAMENTO

15 THE PEOPLE OF THE STATE OF  
CALIFORNIA,  
16  
17 Plaintiff,  
18 v.  
19 CVS PHARMACY, INC.,  
20 Defendant.

Case No. 23CV013545  
[PROPOSED] STIPULATED JUDGMENT

21 Plaintiff, the People of the State of California ("the People," "Plaintiff," or "the State"),  
22 through its attorney, Rob Bonta, Attorney General of the State of California, by Supervising  
23 Deputy Attorney General David A. Jones, has brought this action pursuant to provisions of  
24 California Business and Professions Code sections 17200, et seq. and 17500, et seq. and Civil  
25 Code section 3494, having filed a complaint against CVS Pharmacy, Inc. ("CVS" or  
26 "Defendant").

27 ///



1 The People and CVS (together, the “Parties”) have entered into a consensual resolution  
2 of the above-captioned litigation (the “Action”) pursuant to a settlement agreement dated as of  
3 December 9, 2022 (as subsequently updated) (the “Agreement”), a copy of which is attached  
4 hereto as Exhibit A. The People and CVS have further agreed to certain modifications of  
5 Sections IV.H.7-IV.H.9 of the Agreement, as described more fully in the correspondence dated  
6 January 27, 2023 (the “California Incentive Modification Agreement”), a copy of which is  
7 attached hereto as Exhibit B. The Agreement and modifications thereto provided for by the  
8 California Incentive Modification Agreement shall become effective by their terms upon the  
9 entry of this Stipulated Judgment (the “Judgment”) by the Court without trial or adjudication of  
10 any contested issue of fact or law, and without finding or admission of wrongdoing or liability  
11 of any kind.

12 NOW THEREFORE, upon the consent of the Parties hereto, IT IS HEREBY  
13 ORDERED, ADJUDGED AND DECREED AS FOLLOWS:

14 1. Parties. The Parties are as follows:

15 a) Plaintiff is the People of the State of California. “Attorney General” shall refer to  
16 Rob Bonta, the Attorney General of the State of California.

17 b) Defendant CVS Pharmacy, Inc. is a corporation organized under the laws of  
18 Rhode Island and has its principal place of business in Rhode Island, at One CVS  
19 Drive, Woonsocket, Rhode Island 02895. Defendant CVS Pharmacy, Inc. is a  
20 subsidiary of CVS Health Corporation.

21 2. Jurisdiction. Pursuant to California Business and Professions Code sections 17200, et seq.  
22 and 17500, et seq. and Civil Code section 3494, jurisdiction of this Court over the subject matter  
23 and over Defendant for the purpose of entering into and enforcing this Judgment is admitted.  
24 Defendant waives any defect associated with service of Plaintiff’s Complaint and this Judgment  
25 and does not require issuance or service of a Summons.

26 3. Venue. Pursuant to the provisions of California Business and Professions Code  
27 sections 17200, et seq. and 17500, et seq. and Civil Code section 3494, venue as to this Judgment,  
28



1 as well as the resolution of disputes identified in Paragraphs 10 and 18, *infra*, shall lie exclusively  
2 in Sacramento County Superior Court.

3 4. Terms. The provisions of Exhibit A as modified by the California Incentive Modification  
4 Agreement are incorporated by reference as if fully set forth herein.

5 5. Paragraphs 9-15, 17, and 19 of the Stipulation are incorporated herein and constitute an  
6 express term of this Judgment.

7 6. The “Definitions” set forth in Section I of the Agreement are incorporated by reference  
8 into this Judgment. The State is a “Settling State” within the meaning of the Agreement. Unless  
9 otherwise defined herein, capitalized terms in this Judgment shall have the same meaning given to  
10 them in the Agreement.

11 7. The Parties have entered into a full and final settlement of all Released Claims of  
12 Releasors (including but not limited to the State) against CVS and the Released Entities pursuant  
13 to the terms and conditions set forth in the Agreement and the California Incentive Modification  
14 Agreement. This Judgment summarizes and gives effect to those terms. In the event of a conflict  
15 between the terms of the Agreement (including its exhibits and the California Incentive  
16 Modification Agreement) and language in this Judgment, the terms of the Agreement and the  
17 California Incentive Modification Agreement shall govern. Nothing in this summary document  
18 shall have the effect of expanding, diminishing, explaining, or otherwise modifying any term of  
19 the Agreement or the California Incentive Modification Agreement.

20 8. The Court finds that the Agreement and the California Incentive Modification Agreement  
21 were entered into in good faith. The Court finds that entry of this Judgment is in the public  
22 interest and reflects a negotiated settlement agreed to by the Parties.

23 9. The Action is dismissed with prejudice, subject to a retention of jurisdiction by the Court  
24 as provided herein and in the Agreement.

25 10. The Court shall have authority to resolve disputes identified in Section VI.F.2 of the  
26 Agreement, governed by the rules and procedures of the Court.

27 11. By this Judgment, the California State-Subdivision Agreement Regarding Distribution and  
28 Use of Settlement Funds – CVS Settlement, a copy of which is attached hereto as Exhibit C and

1 as incorporated into the Agreement pursuant to Exhibit O of the Agreement, is hereby approved  
2 by the Court as the means by which relevant funds paid pursuant to the Agreement as modified by  
3 the California Incentive Modification Agreement will be divided within the State of California,  
4 provided that any Subdivision receiving such funds executes a Subdivision Participation  
5 Agreement accepting the terms of the Agreement, including the releases provided therein. Funds  
6 due to the State, and not to a subdivision, shall be disbursed by the Settlement Fund  
7 Administrator pursuant to wire transfer or other payment instructions provided by the People to  
8 the Settlement Fund Administrator and deposited in the Litigation Deposit Fund. All Additional  
9 Remediation Amounts disbursed to the State of California shall be deposited in the Public Rights  
10 Law Enforcement Special Fund and used to reimburse the cost of opioid-related investigations  
11 and litigations and for the Attorney General's enforcement of consumer protection laws.

12 12. The Parties have satisfied the Condition to Effectiveness of Agreement set forth in Section  
13 VIII of the Agreement and the Release set forth in Sections XI.A and G of the Agreement, as  
14 follows:

- 15 a) The Attorney General exercised the fullest extent of his powers to release CVS and  
16 all other Released Entities from all Released Claims pursuant to the release  
17 attached hereto as Exhibit D (the "AG Release").
- 18 b) CVS has determined to proceed with the Agreement.
- 19 c) The Subdivision Participation Agreement for each Participating Subdivision in the  
20 State that has joined to date has been made available to CVS. As stated in the  
21 Subdivision Participation Agreement, and for the avoidance of doubt, nothing in  
22 the Subdivision Participation Agreement executed by the Participating  
23 Subdivisions is intended to modify in any way the terms of the Agreement to  
24 which the Participating Subdivisions agree. As stated in the Subdivision  
25 Participation Agreement, to the extent the terms of the executed version of the  
26 Subdivision Participation Agreement differ from the terms of the Agreement in  
27 any respect, the terms of the Agreement control.

1 d) Pursuant to Section VIII.C of the Agreement and Paragraph 2 of the Subdivision  
2 Participation Agreement, each Litigating Subdivision in the State that has become  
3 a Participating Subdivision is dismissing with prejudice any Released Claims that  
4 it has filed against CVS or any of the Released Entities.

5 13. Pursuant to the Agreement and the AG Release and without limitation and to the  
6 maximum extent of the power of the State's Attorney General, CVS and the other Released  
7 Entities are, as of the Effective Date, hereby released from any and all Released Claims of (a) the  
8 State and its Participating Subdivisions and any of their departments, agencies, divisions, boards,  
9 commissions, Subdivisions, districts, instrumentalities of any kind and attorneys, including the  
10 State's Attorney General, and any person in his or her official capacity whether elected or  
11 appointed to serve any of the foregoing, and any agency, person, or other entity claiming by or  
12 through any of the foregoing, (b) any public entities, public instrumentalities, public educational  
13 institutions, unincorporated districts, fire districts, irrigation districts, water districts, law  
14 enforcement districts, emergency services districts, school districts, hospital districts, and other  
15 Special Districts in the State, and (c) any person or entity acting in a *parens patriae*, sovereign,  
16 quasi-sovereign, private attorney general, *qui tam*, taxpayer, or other capacity seeking relief on  
17 behalf of or generally applicable to the general public with respect to the State or any Subdivision  
18 in the State, whether or not any of them participate in the Agreement. Pursuant to the Agreement  
19 and the AG Release and to the maximum extent of the State's power, CVS and the other Released  
20 Entities are, as of the Effective Date, hereby released from any and all Released Claims of (1) the  
21 State, (2) all past and present executive departments, state agencies, divisions, boards,  
22 commissions and instrumentalities with the regulatory authority to enforce state and federal  
23 controlled substances acts, and (3) any of the State's past and present executive departments,  
24 agencies, divisions, boards, commissions and instrumentalities that have the authority to bring  
25 Claims related to Alleged Harms and/or Covered Conduct seeking money (including abatement  
26 and/or remediation) or revocation of a pharmaceutical distribution or dispensing license. For the  
27 purposes of clause (3) above, executive departments, agencies, divisions, boards, commissions,  
28 and instrumentalities are those that are under the executive authority or direct control of the

1 State's Governor. Further, the provisions set forth in Section XI of the Agreement are  
2 incorporated by reference into this Judgment as if fully set forth herein. The Parties  
3 acknowledge, and the Court finds, that those provisions are an integral part of the Agreement and  
4 this Judgment, and shall govern the rights and obligations of all participants in the settlement,  
5 including without limitation the State, CVS and the Released Entities.

6 14. Release of Unknown Claims. The State (for itself and its Releasers) expressly waives,  
7 releases, and forever discharges any and all provisions, rights, and benefits conferred by any law  
8 of any state or territory of the United States or other jurisdiction, or principle of common law,  
9 which is similar, comparable, or equivalent to section 1542 of the California Civil Code, which  
10 reads:

11       General Release; extent. A general release does not extend to claims that the creditor or  
12       releasing party does not know or suspect to exist in his or her favor at the time of  
13       executing the release that, if known by him or her, would have materially affected his or  
14       her settlement with the debtor or released party.

14 The People may hereafter discover facts other than or different from those which it knows,  
15 believes, or assumes to be true with respect to the Released Claims, but the State (for itself and its  
16 Releasers) expressly waived and fully, finally, and forever settled, released and discharged,  
17 through the Agreement and AG Release, any and all Released Claims that may exist as of the  
18 Effective Date but which the State does not know or suspect to exist, whether through ignorance,  
19 oversight, error, negligence or through no fault whatsoever, and which, if known, would have  
20 materially affected the State's decision to enter into the Agreement.

21 15. The Court finds that the releases are given in good faith and are effective as to all  
22 Releasers and Released Entities.

23 16. Costs and Fees. The Parties will bear their own costs and attorneys' fees except as  
24 otherwise provided in the Agreement.

25 17. No Waiver. This Judgment is entered based on the Agreement without trial or  
26 adjudication of any contested issue of fact or law or finding of liability of any kind. This  
27 Judgment shall not be construed or used as a waiver of CVS's right, or any other Released  
28 Entity's right, to defend itself from, or make any arguments in, any other regulatory,

1 governmental, private individual, or class claims or suits relating to the subject matter or terms of  
2 this Judgment. Notwithstanding the foregoing, the State may enforce the terms of this Consent as  
3 expressly provided in the Agreement.

4 18. Retention of Jurisdiction. The Court shall retain jurisdiction over the Parties for the  
5 limited purpose of the resolution of disputes identified in Section VI.F.2 of the Agreement. The  
6 Court shall have jurisdiction over Participating Subdivisions in the State for the limited purposes  
7 identified in the Agreement.

8 19. Successors and Assigns. This Judgment is binding on CVS's successors and assigns.

9 ///

10  
11  
12  
13  
14  
15  
16  
17  
18  
19  
20  
21  
22  
23  
24  
25  
26  
27  
28

1 20. Modification. This Judgment shall not be modified (by the Court, by any other court, or  
2 by any other means) without the consent of the People and CVS. Modification of the Agreement  
3 shall be governed by Section XIII.W of the Agreement.

4 IT IS SO ORDERED, ADJUDGED, AND DECREED.

5 Dated:

6 01/04/2024

7 \_\_\_\_\_

8   
9 Judge of the Superior Court  
10 Christopher E. Krueger / Judge



11  
12  
13  
14  
15  
16  
17  
18  
19  
20  
21  
22  
23  
24  
25  
26  
27  
28



**TREHUGGER**<sup>TM</sup>  
30% PCW RECYCLED TAB  
A Professional Indexes & Files Product

800-422-9191  
[www.proindexes.com](http://www.proindexes.com)

**CVS SETTLEMENT**  
**AGREEMENT**

**TABLE OF CONTENTS**

|  | <b><u>Page</u></b> |
|--|--------------------|
| I. Definitions.....  | 2                  |
| II. Participation by States and Condition to Preliminary Agreement.....  | 14                 |
| III. Injunctive Relief.....  | 15                 |
| IV. Settlement Payments.....   | 16                 |
| V. Allocation and Use of Settlement Payments.....  | 31                 |
| VI. Enforcement.....   | 38                 |
| VII. Participation by Subdivisions .....   | 43                 |
| VIII. Condition to Effectiveness of Agreement and Filing of Consent Judgment .....   | 46                 |
| IX. Additional Remediation.....  | 46                 |
| X. Plaintiffs’ Attorneys’ Fees and Costs .....   | 47                 |
| XI. Release .....  | 47                 |
| XII. Later Litigating Subdivisions; Non-Settling States .....  | 52                 |
| XIII. Miscellaneous .....  | 53                 |
| EXHIBIT A – Alleged Harms .....  | A-1                |
| EXHIBIT B – Enforcement Committee Organization Bylaws .....  | B-1                |
| EXHIBIT C – Litigating Subdivision List.....   | C-1                |
| EXHIBIT D – [Intentionally Omitted] .....  | D-1                |
| EXHIBIT E – List of Opioid Remediation Uses .....  | E-1                |
| EXHIBIT F – List of States and Allocation Percentages .....  | F-1                |
| EXHIBIT G – Subdivisions Eligible to Receive Direct Allocations from the Subdivision<br>Fund and Subdivision Fund Allocation Percentages ..... | G-1                |
| EXHIBIT H – [Intentionally Omitted] .....  | H-1                |
| EXHIBIT I – Primary Subdivisions.....  | I-1                |
| EXHIBIT J – Illustrative List of Released Entities .....   | J-1                |

EXHIBIT K – Subdivision Participation Form and Release ..... K-1

EXHIBIT L – Settlement Fund Administrator ..... L-1

EXHIBIT M – Maximum Payment Amounts.....M-1

EXHIBIT N – Additional Remediation Amount Allocation Percentages ..... N-1

EXHIBIT O – Adoption of a State-Subdivision Agreement ..... O-1

EXHIBIT P – Injunctive Relief ..... P-1

EXHIBIT Q – [Intentionally Omitted] ..... Q-1

EXHIBIT R – Agreement on Attorneys’ Fees, Costs, and Expenses .....R-1

EXHIBIT S – Agreement on the State Outside Counsel Fee Fund ..... S-1

EXHIBIT T – Agreement on the Joint State Cost Fund ..... T-1

EXHIBIT U – IRS Form 1098-F ..... U-1

EXHIBIT V – CVS Settlement Agreement Sign-on Form..... V-1

EXHIBIT W – Non-Litigating Threshold Subdivisions List..... W-1

EXHIBIT X – Governor’s Release of Opioid-Related Claims..... X-1

**CVS SETTLEMENT AGREEMENT**

This Settlement Agreement, dated as of December 9, 2022 (the “*Agreement*”), sets forth the terms of settlement between and among the Settling States, CVS, and the Participating Subdivisions (as those terms are defined below). Upon satisfaction of the conditions set forth in Section II and Section VIII, this Agreement will be binding on all Settling States, Participating Subdivisions, and CVS. This Agreement will then be submitted for entry as part of Consent Judgments in the respective courts of each of the Settling States, pursuant to the terms set forth in Section VIII.

WHEREAS, certain States and Subdivisions have filed or could file Actions in various forums against CVS raising Claims or allegations concerning, related to, based upon, or in connection with the Alleged Harms and/or the Covered Conduct;

WHEREAS, CVS (i) denies each and all of the Claims and allegations of wrongdoing made by the States and Litigating Subdivisions in each of the Actions and maintains that it has meritorious defenses; (ii) denies all assertions of wrongdoing or liability against CVS arising out of any of the conduct, statements, acts or omissions alleged, or that could have been alleged, in the Actions already brought or that could be brought by any State or Subdivision related to the Covered Conduct and/or Alleged Harms and contends that the factual allegations made in the current Actions relating to CVS are false and materially inaccurate; (iii) denies that any State, Subdivision, or resident thereof was harmed by any conduct of CVS; (iv) denies liability, denies any wrongdoing, and denies it violated any federal or state statute, regulation, or common law; and (v) maintains that CVS would be able to successfully defend against the Claims and allegations at trial, that the facts do not support the allegations, that CVS engaged in no misconduct or unlawful activity, and that CVS caused no harm to any State, Subdivision, or resident thereof;

WHEREAS, the Parties have investigated the facts and analyzed the relevant legal issues regarding the Claims and defenses that have been or could have been asserted in the Actions;

WHEREAS, the Parties have determined that it is preferable to resolve any Claims the States and Subdivisions may have through a cooperative and mutually beneficial settlement that provides funding to remediate Alleged Harms;

WHEREAS, the Parties have each considered the costs, delays and uncertainty associated with the continued prosecution and defense of the Actions;

WHEREAS, the Parties believe the settlement set forth herein avoids the uncertainties of litigation and assures that the benefits reflected herein are obtained;

WHEREAS, the States have concluded that the terms of the settlement are fair, reasonable and adequate and in the best interests of the States and all Subdivisions and citizens and residents of the States;

WHEREAS, the Parties have agreed to the terms herein for the sole purpose of settlement, and nothing herein may be taken as or construed to be an admission or concession of any violation

of law, rule, or regulation, or of any other matter of fact or law, or of any liability or wrongdoing or lack thereof;

WHEREAS, no part of this Agreement, including its statements and commitments, shall constitute evidence of any liability, fault, or wrongdoing, or of any lack thereof; and

WHEREAS, unless the contrary is expressly stated, this Agreement is not intended for use by any Party or any third party for any purpose not expressly stated herein, including submission to any court for any purpose other than Court approvals associated with this Agreement.

NOW, THEREFORE, IT IS HEREBY AGREED by and between the Settling States, Participating Subdivisions, and CVS, by and through their respective counsel, as follows:

## **I. Definitions**

For all sections of this Agreement except Exhibit E and Exhibit P, the following definitions apply:

A. “*Actions*” means any lawsuit by a Settling State or Participating Subdivision asserting any Released Claim against one or more Released Entities.

B. “*Additional Remediation Amount*” means the amount available to the Settling States totaling up to \$28,527,739.

C. “*Advisory Committee*” has the meaning set forth in Section V.E.2.d.

D. “*Agreement*” has the definition set forth in the preamble, including all exhibits.

E. “*Alleged Harms*” means the alleged past, present, and future financial and societal harms and related expenditures arising out of the alleged misuse and abuse of Products, non-exclusive examples of which are described in the documents listed on Exhibit A, including those expenditures that have allegedly arisen as a result of the physical and bodily injuries sustained by individuals suffering from opioid-related addiction, abuse, death, and other related diseases and disorders, and that have allegedly been caused by CVS.

F. “*Allocation Statute*” means a state law that governs allocation, distribution, and/or use of some or all of the Settlement Fund amounts allocated to that State and/or its Subdivisions. In addition to modifying the allocation as set forth in Section V.D.2, an Allocation Statute may, without limitation, contain a Statutory Trust, further restrict expenditures of funds, form an advisory committee, establish oversight and reporting requirements, or address other default provisions and other matters related to the funds. An Allocation Statute is not required to address all three (3) types of funds comprising the Settlement Fund or all default provisions.

G. “*Annual Payment*” means the total amount payable to the Settlement Fund Administrator by CVS on the Payment Date each year, as calculated by the Settlement Fund Administrator pursuant to Section IV.C.3. For the avoidance of doubt, this term does not include the Additional Remediation Amount, amounts paid pursuant to Section X, amounts paid for the



cost of the Settlement Fund Administrator pursuant to Section V.C.4, or amounts paid for the cost of the Implementation Administrator pursuant to Section VIII.A.

- H. “*Appropriate Official*” has the meaning set forth in Section XIII.F.3.
- I. “*Base Payment*” has the meaning set forth in Section IV.G.
- J. “*Bankruptcy Code*” means Title 11 of the United States Code, 11 U.S.C. §§ 101, *et seq.*
- K. “*Bar*” means either: (1) a law barring Subdivisions in a State from maintaining Released Claims against Released Entities (either through a direct bar or through a grant of authority to release claims and the exercise of such authority in full); or (2) a ruling by the highest court of the State (or, in a State with a single intermediate court of appeals, the intermediate court of appeals when not subject to further review by the highest court of the State) setting forth the general principle that Subdivisions in the State may not maintain any Released Claims against Released Entities, whether on the ground of this Agreement (or the release in it) or otherwise. For the avoidance of doubt, a law or ruling that is conditioned or predicated upon payment by a Released Entity (apart from payments made by CVS under this Agreement) shall not constitute a Bar.
- L. “*Case-Specific Resolution*” means either: (1) a law barring the Subdivision at issue from maintaining any Released Claims against any Released Entities (either through a direct bar or through a grant of authority to release claims and the exercise of such authority in full); or (2) a ruling by a court of competent jurisdiction over the Subdivision at issue that the Subdivision may not maintain any Released Claims at issue against any Released Entities, whether on the ground of this Agreement (or the release in it) or otherwise. For the avoidance of doubt, a law or ruling that is conditioned or predicated upon payment by a Released Entity (apart from payments made by CVS under this Agreement) shall not constitute a Case-Specific Resolution.
- M. “*Claim*” means any past, present or future cause of action, claim for relief, cross-claim or counterclaim, theory of liability, demand, derivative claim, request, assessment, charge, covenant, damage, debt, lien, loss, penalty, judgment, right, obligation, dispute, suit, contract, controversy, agreement, *parens patriae* claim, promise, performance, warranty, omission, or grievance of any nature whatsoever, whether legal, equitable, statutory, regulatory or administrative, whether arising under federal, state or local common law, statute, regulation, guidance, ordinance or principles of equity, whether filed or unfiled, whether asserted or unasserted, whether known or unknown, whether accrued or unaccrued, whether foreseen, unforeseen or unforeseeable, whether discovered or undiscovered, whether suspected or unsuspected, whether fixed or contingent, and whether existing or hereafter arising, in all such cases, including but not limited to any request for declaratory, injunctive, or equitable relief, compensatory, punitive, or statutory damages, absolute liability, strict liability, restitution, abatement, subrogation, contribution, indemnity, apportionment, disgorgement, reimbursement, attorney fees, expert fees, consultant fees, fines, penalties, expenses, costs or any other legal, equitable, civil, administrative, or regulatory remedy whatsoever.

N. “*Claim-Over*” means a Claim asserted by a Non-Released Entity against a Released Entity on the basis of contribution, indemnity, or other claim-over on any theory relating to a Non-Party Covered Conduct Claim asserted by a Releasor.

O. “*Consent Judgment*” means a state-specific consent judgment in a form to be agreed by the Settling States and CVS prior to the Initial Subdivision Participation Date that, among other things, (1) approves this Agreement and (2) provides for the release set forth in Section XI.A, including the dismissal with prejudice of any Released Claims that the Settling State has brought against Released Entities.

P. “*Covered Conduct*” means any actual or alleged act, failure to act, negligence, statement, error, omission, breach of any duty, conduct, event, transaction, agreement, misstatement, misleading statement or other activity of any kind whatsoever from the beginning of time through the Effective Date (and any past, present or future consequence of any such act, failure to act, negligence, statement, error, omission, breach of duty, conduct, event, transaction, agreement, misstatement, misleading statement or other activity) in any line of business arising from or relating in any way to: (1) the distribution, dispensing, delivery, monitoring, reporting, supply, sale, prescribing, physical security, warehousing, coverage, purchases, reimbursement, discovery, development, manufacture, packaging, repackaging, marketing, promotion, advertising, labeling, recall, withdrawal, and/or any similar act or failure to act related to any Product; the use and/or abuse of any Product; orders, prescriptions, formularies, guidelines, payments and/or rebates for any Product; policies, practices and/or operating procedures, statements, contracts, commercial arrangements, insurance, claim and/or benefit administration, claim adjudication, plan design, data and/or sales thereof, and/or any similar act or failure to act relating to any Product; and/or any system, plan, policy and/or advocacy relating to any Product, including but not limited to unbranded promotion, marketing, programs, and/or campaigns related to any Product and/or class of Products; (2) the characteristics, properties, risks and/or benefits of any Product; (3) the reporting, disclosure, non-reporting and/or non-disclosure to federal, state and/or other regulators of orders and/or prescriptions, theft, diversion and/or any similar conduct related to any Product; (4) the purchasing, selling, acquiring, disposing of, importing, exporting, handling, processing, packaging, supplying, distributing, and/or converting any Product; and (5) controls against diversion, corresponding responsibility, and/or suspicious order monitoring related to any Product.

Q. “*CVS*” means CVS Health Corporation and CVS Pharmacy, Inc. and all of their past and present direct and indirect parents and subsidiaries. For the avoidance of doubt, this definition shall not in any way limit the definition of Released Entities.

R. “*Designated State*” means New York.

S. “*Effective Date*” means fifteen (15) calendar days after the Reference Date.

T. “*Eligible State*” means the states, commonwealths, and territories of the United States of America, but excluding Florida, New Mexico, and West Virginia. Eligible States are listed in Exhibit F-2. The use of non-capitalized “state” to describe something (e.g., “state court”) shall also be read to include parallel entities in commonwealths, territories, and the District of Columbia (e.g., “territorial court”).

U. “*Enforcement Committee*” means a committee consisting of certain representatives of the Settling States and of the Participating Subdivisions selected and operating pursuant to the organizational bylaws set forth at Exhibit B. Notice pursuant to Section XIII.Q shall be provided when there are changes in membership or contact information.

V. “*Final Order*” means an order or judgment of a court of competent jurisdiction with respect to the applicable subject matter (1) which has not been reversed or superseded by a modified or amended order, is not currently stayed, and as to which any right to appeal or seek *certiorari*, review, reargument, stay, or rehearing has expired, and as to which no appeal or petition for *certiorari*, review, reargument, stay, or rehearing is pending, or (2) as to which an appeal has been taken or petition for *certiorari*, review, reargument, stay, or rehearing has been filed and (a) such appeal or petition for *certiorari*, review, reargument, stay, or rehearing has been resolved by the highest court to which the order or judgment was appealed or from which *certiorari*, review, reargument, stay, or rehearing was sought, or (b) the time to appeal further or seek *certiorari*, review, reargument, stay, or rehearing has expired and no such further appeal or petition for *certiorari*, review, reargument, stay, or rehearing is pending.

W. “*Global Settlement Amount*” means the sum of (a) the Maximum Remediation Payment, (b) the Additional Remediation Amount, and (c) any attorneys’ fees and costs set forth in Exhibit R, Exhibit S and Exhibit T.

X. “*Implementation Administrator*” means the vendor agreed to by CVS and the Enforcement Committee and retained by CVS to provide notice pursuant to Section VII.A and to manage the initial joinder period for Subdivisions, including the issuance and receipt of Subdivision Participation Agreements.

Y. “*Incentive C Eligible Subdivisions*” has the meaning set forth in Section IV.H.8.e.

Z. “*Incentive A*” and “*Incentive Payment A*” mean the incentive payment described in Section IV.H.6.

AA. “*Incentive B*” and “*Incentive Payment B*” mean the incentive payment described in Section IV.H.7.

BB. “*Incentive C*” and “*Incentive Payment C*” mean the incentive payment described in Section IV.H.8.

CC. “*Incentive Payment D*” means the incentive payment described in Section IV.H.9.

DD. “*Incentive Payment D Look-Back Dates*” has the meaning set forth in Section IV.H.9.d.

EE. “*Initial Participating Subdivision*” means a Subdivision that meets the requirements set forth in Section VII.D.

FF. “*Initial Subdivision Participation Date*” means ninety (90) calendar days after the Preliminary Agreement Date, unless it is extended by written agreement of CVS and the Enforcement Committee.

GG. “*Injunctive Relief Terms*” means the terms described in Section III and set forth in Exhibit P.

HH. “*Later Litigating Subdivision*” means a Subdivision (or Subdivision official asserting the right of or for the Subdivision to recover for Alleged Harms to the Subdivision and/or the people thereof) that: (1) first files a lawsuit bringing a Released Claim against a Released Entity after the Initial Subdivision Participation Date; or (2) adds a Released Claim against a Released Entity after the Initial Subdivision Participation Date to a lawsuit brought before the Initial Subdivision Participation Date that, prior to the Initial Subdivision Participation Date, did not include any Released Claims against a Released Entity; or (3) (a) was a Litigating Subdivision whose Released Claims against Released Entities were resolved by a legislative Bar or legislative Case-Specific Resolution as of the Initial Subdivision Participation Date, (b) such legislative Bar or legislative Case-Specific Resolution is subject to a Revocation Event after the Initial Subdivision Participation Date, and (c) the earlier of the date of completion of opening statements in a trial in an action brought by a Subdivision in that Settling State that includes a Released Claim against a Released Entity or one hundred eighty (180) days from the Revocation Event passes without a Bar or Case-Specific Resolution being implemented as to that Litigating Subdivision or the Litigating Subdivision’s Released Claims being dismissed; or (4) (a) was a Litigating Subdivision whose Released Claims against Released Entities were resolved by a judicial Bar or judicial Case-Specific Resolution as of the Initial Subdivision Participation Date, (b) such judicial Bar or judicial Case-Specific Resolution is subject to a Revocation Event after the Initial Subdivision Participation Date, and (c) such Litigating Subdivision takes any action in its lawsuit asserting a Released Claim against a Released Entity other than seeking a stay or dismissal.

II. “*Later Participating Subdivision*” means a Participating Subdivision that is not an Initial Participating Subdivision, but meets the requirements set forth in Section VII.E.

JJ. “*Litigating Subdivisions*” means all Subdivisions that have brought any Released Claim against any Released Entities as of the Initial Subdivision Participation Date. Attached as Exhibit C is a list of the Litigating Subdivisions in each Eligible State. Exhibit C will be updated (including with any corrections) periodically, and a final version of Exhibit C will be attached hereto as of the Initial Subdivision Participation Date.

KK. “*Maximum Remediation Payment*” means \$4,279,160,837, the total amount available to Eligible States for Annual Payments as set forth in Exhibit M-1.<sup>1</sup> The actual amount paid for Annual Payments is subject to reduction from the Maximum Remediation Payment for

---

<sup>1</sup> The total maximum amount of this settlement is up to \$5,022,083,578, which includes (i) up to \$4,279,160,837 in the Maximum Remediation Payment; (ii) up to \$539,457,124 in Common Benefit and Subdivision Attorneys’ Fees, Expenses and Costs; (iii) up to \$85,583,217 in the State Outside Counsel Fee Fund, State Cost Fund and Additional Remediation Amount; (iv) a credit of \$117,882,400 for CVS’s settlements with the state of New Mexico, state of West Virginia, and Nassau County and Suffolk County of New York. In no event shall CVS’s payment obligation under this Agreement exceed the sum of (i)-(iii) above (\$4,904,201,178).

Non-Settling States, unachieved incentive payments, and as otherwise set forth in this Agreement. In no event shall CVS's total Annual Payments under this Agreement ever exceed the Maximum Remediation Payment.

LL. "*Maximum Annual Remediation Payments*" means the total amount available to Eligible States for Annual Payments in each Payment Year as set forth in the "Total Remediation" column of Exhibit M-1. In no event shall an Annual Payment in Payment Years 1-5 exceed the Maximum Annual Remediation Payment for that Payment Year set forth in Exhibit M-1. For Payment Years 6-10, the Annual Payment may exceed the Maximum Annual Remediation Payment for that Payment Year only to the extent needed for Incentive Payment D for a Settling State that has not earned some or all Incentive Payment C in prior Payment Years, having resulted in correspondingly lower Annual Payments in those prior Payment Years. In no event shall an Annual Payment in Payment Years 6-10 exceed the range set forth in Exhibit M-2 for that Payment Year. For the avoidance of doubt, in no event shall the Annual Payments in Payment Years 6-10 cause CVS's total Annual Payments to exceed the Maximum Remediation Payment.

MM. "*National Arbitration Panel*" means the panel comprised as described in Section VI.F.3.b.

NN. "*National Disputes*" has the meaning set forth in Section VI.F.3.a.

OO. "*Non-Litigating Subdivision*" means any Subdivision that is neither a Litigating Subdivision nor a Later Litigating Subdivision.

PP. "*Non-Litigating Threshold Subdivision*" means (a) all Primary Subdivisions with populations equal to or greater than 30,000 that have not brought a Released Claim against any Released Entity as of the Initial Subdivision Participation Date and (b) any other Primary Subdivisions with populations between 10,000 and 30,000 that have not brought a Released Claim against any Released Entity but have brought a claim related to Products, including any Claims related to the Covered Conduct and/or Alleged Harms, against McKesson, AmerisourceBergen, Cardinal Health, Janssen Pharmaceuticals, or any parents, subsidiaries, divisions, predecessors, successors, and assigns of McKesson, AmerisourceBergen, Cardinal Health, or Janssen Pharmaceuticals. Attached as Exhibit W is a list of the Non-Litigating Threshold Subdivisions in each Eligible State. Exhibit W will be updated (including with any corrections) periodically, and a final version of Exhibit W will be attached hereto as of the Initial Subdivision Participation Date.

QQ. "*Non-Participating Subdivision*" means any Subdivision that is not a Participating Subdivision.

RR. "*Non-Party Covered Conduct Claim*" means a Claim against any Non-Released Entity involving, arising out of, or related to Alleged Harms and/or Covered Conduct (or conduct that would be Covered Conduct if engaged in by a Released Entity).

SS. "*Non-Party Settlement*" means a settlement by any Releasor that settles any Non-Party Covered Conduct Claim and includes a release of any Non-Released Entity.

TT. "*Non-Released Entity*" means an entity that is not a Released Entity.

UU. “*Non-Settling State*” means any Eligible State that is not a Settling State.

VV. “*Opioid Remediation*” means care, treatment, and other programs and expenditures (including reimbursement for past such programs or expenditures<sup>2</sup> except where this Agreement restricts the use of funds solely to future Opioid Remediation) designed to remediate Alleged Harms, including to (1) address the misuse and abuse of opioid products, (2) treat or mitigate opioid use or related disorders, or (3) mitigate other alleged effects of, including on those injured as a result of, the opioid epidemic. Exhibit E provides a non-exhaustive list of expenditures that qualify as being paid for Opioid Remediation. Qualifying expenditures may include reasonable related administrative expenses.

WW. “*Opioid Tax*” means any tax, assessment, surcharge or any other fee (other than a fixed prospective excise tax or similar tax or fee that has no restriction on pass-through) imposed by a Settling State on a pharmacy’s ordering or dispensing of opioid products. For the avoidance of doubt, an Opioid Tax shall not include a fee that a retail pharmacy pays to become registered or licensed to operate as a retail pharmacy or to dispense controlled substances in a Settling State, or to renew such a registration or license in a Settling State.

XX. “*Overall Allocation Percentage*” means a Settling State’s percentage as set forth in Exhibit F-2. For the avoidance of doubt, the aggregate Overall Allocation Percentage of all Eligible States (including Settling States and Non-Settling States) shall equal one hundred percent (100%).

YY. “*Participating Subdivision*” means any Subdivision in a Settling State that joins the Agreement and meets the requirements for becoming a Participating Subdivision under Section VII.B or Section VII.C, as applicable.

ZZ. “*Participation Percentage of Incentive C Eligible Subdivision Population*” has the meaning set forth in Section IV.H.8.d.

AAA. “*Participation Percentage of Litigating Subdivision Population*” has the meaning set forth in Section IV.H.7.d.

BBB. “*Parties*” means CVS and the Settling States (each, a “*Party*”).

CCC. “*Payment Year*” means the calendar year during which the applicable Annual Payment is due pursuant to Section IV.B. Payment Year 1 is 2023, Payment Year 2 is 2024 and so forth. References to payment “*for a Payment Year*” mean the Annual Payment due during that year. References to eligibility “*for a Payment Year*” mean eligibility for Annual Payment during that year.

DDD. “*Preliminary Agreement Date*” has the meaning set forth in Section II.C.

EEE. “*Primary Fire District*” means a fire district that covers a population of 25,000, or 0.20% of an Eligible State’s population if an Eligible State’s population is greater than 18 million.

---

<sup>2</sup> Reimbursement includes amounts paid to any governmental entities for past expenditures or programs.



If not easily calculable from state data sources and agreed to between the Eligible State and CVS, a fire district's population is calculated by dividing the population of the county or counties a fire district serves by the number of fire districts in the county or counties. "Primary Fire Districts" shall mean fire districts as identified in connection with the implementation of the July 21, 2021 Janssen Settlement Agreement.

FFF. "*Primary Subdivision*" means any General-Purpose Government (including, but not limited to, a municipality; county, county subdivision, city, town, township, parish, village, borough, gore, or any other entities that provide municipal-type government) with a population over 10,000. Attached as Exhibit I is an agreed list of the Primary Subdivisions in each Eligible State.

GGG. "*Prior Litigating Subdivision*" means a Subdivision (or Subdivision official) that brought any Released Claim against any Released Entity prior to the Initial Subdivision Participation Date and all such Released Claims were separately settled or finally adjudicated prior to the Initial Subdivision Participation Date; *provided, however*, that if the final adjudication was pursuant to a Bar, such Subdivision shall not be considered a Prior Litigating Subdivision. Notwithstanding the prior sentence, CVS and the Settling State of the relevant Subdivision may agree in writing that the Subdivision shall not be considered a Prior Litigating Subdivision.

HHH. "*Product*" means any chemical substance, whether licit or illicit, whether used for medicinal or non-medicinal purposes, and whether natural, synthetic, or semi-synthetic, or any finished pharmaceutical product made from or with such substance, that is (1) an opioid or opiate, as well as any product containing any such substance; (2) a benzodiazepine, a muscle relaxer, carisoprodol, zolpidem, or gabapentin; or (3) a combination or "cocktail" of any stimulant or other chemical substance prescribed, sold, bought, or dispensed to be used together that includes opioids or opiates. "Product" shall include, but is not limited to, any substance consisting of or containing buprenorphine, codeine, fentanyl, hydrocodone, hydromorphone, meperidine, methadone, morphine, oxycodone, oxymorphone, tapentadol, tramadol, opium, heroin, carfentanil, diazepam, estazolam, quazepam, alprazolam, clonazepam, oxazepam, flurazepam, triazolam, temazepam, midazolam, carisoprodol, gabapentin, or any variant of these substances or any similar substance. Notwithstanding the foregoing, nothing in this section prohibits a Settling State from taking administrative or regulatory action related to a benzodiazepine (including, but not limited to, diazepam, estazolam, quazepam, alprazolam, clonazepam, oxazepam, flurazepam, triazolam, temazepam, and midazolam), a muscle relaxer, carisoprodol, zolpidem, or gabapentin that is wholly independent from the use of such drugs in combination with opioids, provided such action does not seek money (including abatement and/or remediation) for conduct prior to the Effective Date.

III. "*Reference Date*" means the date on which CVS is to provide notice to the Settling States and the Enforcement Committee of its determination whether to proceed with this Agreement as required by Section VIII.B. The Reference Date shall be no later than thirty (30) days after the Initial Subdivision Participation Date, unless it is extended by the written agreement of CVS and the Enforcement Committee.

JJJ. “*Released Claims*” means any and all Claims that directly or indirectly are based on, arise out of, or in any way relate to or concern Covered Conduct and/or Alleged Harms occurring prior to the Initial Subdivision Participation Date. Without limiting the foregoing, “Released Claims” include any Claims that have been asserted against the Released Entities by any Settling State or any of its Litigating Subdivisions or Litigating Special Districts in any federal, state or local action or proceeding (whether judicial, arbitral, or administrative) based on, arising out of or relating to, in whole or in part, the Covered Conduct and/or Alleged Harms, or any such Claims that could be or could have been asserted now or in the future in those actions or in any comparable action or proceeding brought by a State, any of its Subdivisions or Special Districts, or any Releasors (whether or not such State, Subdivision, Special District, or Releasor has brought such action or proceeding). Released Claims also include all Claims asserted in any proceeding to be dismissed pursuant to the Agreement, whether or not such claims relate to Covered Conduct and/or Alleged Harms. The Parties intend that “Released Claims” be interpreted broadly. This Agreement does not release Claims by private individuals. It is the intent of the Parties that the use and/or effect of this Agreement in connection with Claims by private individuals be treated in accordance with applicable law. Released Claims is also used herein to describe Claims brought by a Later Litigating Subdivision or other non-party Subdivision that would have been Released Claims if they had been brought by a Releasor against a Released Entity.

KKK. “*Released Entities*” means CVS and (1) all of CVS’s past and present direct or indirect parents, subsidiaries, divisions, predecessors, successors, and assigns; (2) the past and present direct or indirect parents, subsidiaries, divisions, predecessors, successors, assigns, and joint ventures of any of the foregoing; (3) all of CVS’s insurers (solely in their role as insurers with respect to the Released Claims); (4) all of CVS’s, or of any entity described in subsection (1), past and present joint ventures; and (5) the respective past and present officers, directors, members, shareholders (solely in their capacity as shareholders of the foregoing entities), partners, trustees, and employees of any of the foregoing (for actions that occurred during and related to their work for, or employment with, CVS). Any person or entity described in subsections (3)-(5) shall be a Released Entity solely in the capacity described in such clause and shall not be a Released Entity with respect to its conduct in any other capacity. For the avoidance of doubt, any joint venture partner of a joint venture in subsection (2) or (4) is not a Released Entity unless such entity independently falls within subsections (1)-(5) above. An illustrative list of CVS’s present joint ventures, subsidiaries, affiliates and predecessor entities is set forth in Exhibit J. With respect to joint ventures (including predecessor entities), only entities listed on Exhibit J are Released Entities. Current or former defendants in *In re: National Prescription Opiate Litigation*, No. 1:17-md-2804 (N.D. Ohio) (“*MDL*”) (or in other pending litigation asserting a Claim for Covered Conduct, as identified in the “*National Opiate Litigation – Case and Defendant Extract*” provided to CVS by the Plaintiffs’ Executive Committee on November 22, 2022) not identified in Exhibit J are not considered Released Entities, *provided, however*, that any CVS entities that fall within clauses (1)-(5) above against whom Released Claims are brought in the MDL on or after December 9, 2022 shall be considered Released Entities even if not listed on Exhibit J. For the avoidance of doubt, any entity acquired, or joint venture entered into, by CVS before the Initial Subdivision Participation Date is a Released Entity, but any entity acquired, or joint venture entered into, by CVS after the Initial Subdivision Participation Date is not a Released Entity.

LLL. “*Releasers*” means (1) each Settling State; (2) each Participating Subdivision; and (3) without limitation and to the maximum extent of the power of each Settling State’s Attorney General and/or Participating Subdivision to release Claims, (a) the Settling State’s and Participating Subdivision’s departments, agencies, divisions, boards, commissions, Subdivisions, districts, instrumentalities of any kind and attorneys, including its Attorney General, and any person in their official capacity whether elected or appointed to serve any of the foregoing and any agency, person, or other entity claiming by or through any of the foregoing, (b) any public entities, public instrumentalities, public educational institutions, unincorporated districts, fire districts, irrigation districts, water districts, law enforcement districts, emergency services districts, school districts, hospital districts and other Special Districts in a Settling State, and (c) any person or entity acting in a *parens patriae*, sovereign, quasi-sovereign, private attorney general, qui tam, taxpayer, or other capacity seeking relief on behalf of or generally applicable to the general public with respect to a Settling State or Subdivision in a Settling State, whether or not any of them participate in the Agreement. The inclusion of a specific reference to a type of entity in this definition shall not be construed as meaning that the entity is not a Subdivision. Each Settling State’s Attorney General represents that he or she has or has obtained (or will obtain no later than the Initial Subdivision Participation Date) the authority set forth in Section XI.G. In addition to being a Releaser as provided herein, a Participating Subdivision shall also provide the Subdivision Participation Agreement referenced in Section VII providing for a release to the fullest extent of the Participating Subdivision’s authority.

MMM. “*Remediation Accounts Fund*” means the component of the Settlement Fund described in Section V.E.

NNN. “*Revocation Event*” means, with respect to a Bar, Settlement Class Resolution, or Case-Specific Resolution, a revocation, rescission, reversal, overruling, or interpretation that in any way limits the effect of such Bar, Settlement Class Resolution, or Case-Specific Resolution on Released Claims, or any other action or event that otherwise deprives the Bar, Settlement Class Resolution, or Case-Specific Resolution of force or effect in any material respect.

OOO. “*Settlement Class Resolution*” means a class action resolution in a court of competent jurisdiction in a Settling State (that is not successfully removed to federal court) with respect to a class of Subdivisions in that Settling State that (1) conforms with that Settling State’s statutes, case law, and rules of procedure regarding class actions; (2) is approved and entered as an order of a court of competent jurisdiction in that Settling State and such order has become a Final Order; (3) is binding on all Non-Participating Subdivisions in that Settling State (other than opt outs as permitted under the next sentence); (4) provides that all such Non-Participating Subdivisions may not bring any Released Claims against any Released Entities, whether on the ground of this Agreement (or the releases herein) or otherwise; and (5) does not impose any costs or obligations on CVS other than those provided for in this Agreement, or contain any provision inconsistent with any provision of this Agreement. If applicable state law requires that opt-out rights be afforded to members of the class, a class action resolution otherwise meeting the foregoing requirements shall qualify as a Settlement Class Resolution unless Subdivisions collectively representing more than one percent (1%) of the total population of that Settling State opt out. In seeking certification of any Settlement Class, the applicable Settling State and Participating Subdivisions shall make clear that certification is sought solely for settlement

purposes and shall have no applicability beyond approval of the settlement for which certification is sought. Nothing in this Agreement constitutes an admission by any Party that class certification would be appropriate for litigation purposes in any case or for purposes unrelated to this Agreement.

PPP. “*Settlement Fund*” means the interest-bearing fund established pursuant to this Agreement into which the payment under Section IV is made. The Settlement Fund is comprised of the Remediation Accounts Fund, State Fund, and Subdivision Fund.

QQQ. “*Settlement Fund Administrator*” means the entity that determines the payments and reversions due under Section IV and Section IX, including annually determining the Payout Amount and calculating incentive payments, administers the Settlement Fund, and distributes amounts into three sub-funds (the Remediation Accounts Fund, State Fund, and Subdivision Fund) pursuant to this Agreement. The duties of the Settlement Fund Administrator shall be governed by this Agreement. Prior to the Initial Subdivision Participation Date, CVS and the Enforcement Committee shall agree to selection and removal processes for and the identity of the Settlement Fund Administrator, and a detailed description of the Settlement Fund Administrator’s duties and responsibilities, including a detailed mechanism for paying the Settlement Fund Administrator’s fees and costs, all of which shall be appended to the Agreement as Exhibit L.

RRR. “*Settling State*” means an Eligible State that has entered into this Agreement with CVS and delivers an executed State Participation Form and executed releases in accordance with Section II.A.

SSS. “*State Global Allocation Percentage*” means the allocation percentages for all States as set forth in Exhibit F-1, which represents allocations before adjusting for States that are not Eligible States due to prior settlements with CVS (Florida, New Mexico, and West Virginia).

TTT. “*State Fund*” means the component of the Settlement Fund described in Section V.C.

UUU. “*State Participation Form*” means the form attached as Exhibit V.

VVV. “*State Participation Date*” has the meaning set forth in Section II.A.

WWW. “*State-Subdivision Agreement*” means an agreement that a Settling State reaches with the Subdivisions in that Settling State regarding the allocation, distribution, and/or use of funds allocated to that Settling State and to its Subdivisions. A State-Subdivision Agreement shall be effective if approved pursuant to the provisions of Exhibit O or if adopted by statute. Preexisting agreements addressing funds other than those allocated pursuant to this Agreement shall qualify if the approval requirements of Exhibit O are met. A Settling State and its Subdivisions may revise a State-Subdivision Agreement if approved pursuant to the provisions of Exhibit O, or if such revision is adopted by statute.

XXX. “*Statewide Payment Amount*” means the amount from an Annual Payment to be paid to a Settling State, its separate types of funds (if applicable), and its Participating Subdivision listed on Exhibit G.

YYY. “*Statutory Trust*” means a trust fund established by state law to receive funds allocated to a Settling State’s Remediation Accounts Fund and restrict any expenditures made using funds from such Settling State’s Remediation Accounts Fund to Opioid Remediation, subject to reasonable administrative expenses. A Settling State may give a Statutory Trust authority to allocate one (1) or more of the three (3) types of funds comprising such State’s Settlement Fund, but this is not required.

ZZZ. “*Subdivision*” means any (1) General-Purpose Government (including, but not limited to, a municipality, county, county subdivision, city, town, township, parish, village, borough, gore, or any other entities that provide municipal-type government), School District, or Special District within a Settling State, and (2) any other subdivision, subdivision official (acting in an official capacity on behalf of the subdivision) or sub-entity of or located within a Settling State (whether political, geographical or otherwise, whether functioning or non-functioning, regardless of population overlap, and including, but not limited to, nonfunctioning governmental units and public institutions) that has filed a lawsuit that includes a Released Claim against a Released Entity in a direct, *parens patriae*, or any other capacity. “General-Purpose Government,” “School District,” and “Special District” shall correspond to the “five basic types of local governments” recognized by the U.S. Census Bureau and match the 2017 list of Governmental Units.<sup>3</sup> The three (3) General-Purpose Governments are county, municipal, and township governments; the two (2) special purpose governments are School Districts and Special Districts.<sup>4</sup> The terms “Fire District,” “Health District,” “Hospital District,” and “Library District” shall correspond to categories of Special Districts recognized by the U.S. Census Bureau.<sup>5</sup> References to a Settling State’s Subdivisions or to a Subdivision “in,” “of,” or “within” such Settling State include Subdivisions located within the Settling State even if they are not formally or legally a sub-entity of such Settling State; *provided, however*, that a “health district” that includes any of the following words or phrases in its name shall not be considered a Subdivision: mosquito, pest, insect, spray, vector, animal, air quality, air pollution, clean air, coastal water, tuberculosis, and sanitary.

AAAA. “*Subdivision Allocation Percentage*” means the portion of a Settling State’s Subdivision Fund set forth in Exhibit G that a Subdivision will receive pursuant to Section V.C or Section V.D if it becomes a Participating Subdivision. The aggregate Subdivision Allocation Percentage of all Subdivisions receiving a Subdivision Allocation Percentage in each State shall equal one hundred percent (100%). Immediately upon the effectiveness of any State-Subdivision

<sup>3</sup> <https://www.census.gov/data/datasets/2017/econ/gus/public-use-files.html>.

<sup>4</sup> *E.g.*, U.S. Census Bureau, “Technical Documentation: 2017 Public Use Files for State and Local Government Organization” at 7 (noting that “the Census Bureau recognizes five basic types of local governments,” that three of those are “general purpose governments” (county governments, municipal governments, and township governments), and that the other two are “school district and special district governments”), [https://www2.census.gov/programs-surveys/gus/datasets/2017/2017\\_gov\\_org\\_meth\\_tech\\_doc.pdf](https://www2.census.gov/programs-surveys/gus/datasets/2017/2017_gov_org_meth_tech_doc.pdf).

<sup>5</sup> A list of 2017 Government Units provided by the Census Bureau identifies 38,542 Special Districts and categorizes them by “FUNCTION\_NAME.” “Govt\_Units\_2017\_Final” spreadsheet, “Special District” sheet, included in “Independent Governments - list of governments with reference information,” <https://www.census.gov/data/datasets/2017/econ/gus/public-use-files.html>. As used herein, “fire district” corresponds to Special District function name “24 – Local Fire Protection,” “Health District” corresponds to Special District function name “32 – Health,” “Hospital District” corresponds to Special District function name “40 – Hospitals,” and “Library District” corresponds to Special District function name “52 – Libraries.” *See id.*

Agreement, Allocation Statute, Statutory Trust, or voluntary redistribution allowed by Section V.D.3 (or upon the effectiveness of an amendment to any State-Subdivision Agreement, Allocation Statute, Statutory Trust, or voluntary redistribution allowed by Section V.D.3) that addresses allocation from the Subdivision Fund, whether before or after the Initial Subdivision Participation Date, Exhibit G will automatically be amended to reflect the allocation from the Subdivision Fund pursuant to the State-Subdivision Agreement, Allocation Statute, Statutory Trust, or voluntary redistribution allowed by Section V.D.3. The Subdivision Allocation Percentages contained in Exhibit G may not change once notice is distributed pursuant to Section VII.A, except upon the effectiveness of any State-Subdivision Agreement, Allocation Statute, Statutory Trust, or voluntary redistribution allowed by Section V.D.3 (or upon the effectiveness of an amendment to any State-Subdivision Agreement, Allocation Statute, Statutory Trust, or voluntary redistribution allowed by Section V.D.3) that addresses allocation from the Subdivision Fund. For the avoidance of doubt, no Subdivision not listed on Exhibit G shall receive an allocation from the Subdivision Fund and no provision of this Agreement shall be interpreted to create such an entitlement.

BBBB. “*Subdivision Fund*” means the component of the Settlement Fund described in Section V.C.

CCCC. “*Subdivision Participation Agreement*” means the form of agreement attached as Exhibit K that Participating Subdivisions must execute and return to the Implementation Administrator or Settlement Fund Administrator.

DDDD. “*Threshold Motion*” means a motion to dismiss or equivalent dispositive motion made at the outset of litigation under applicable procedure. A Threshold Motion must include as potential grounds for dismissal any applicable Bar or the relevant release by a Settling State or Participating Subdivision provided under this Agreement and, where appropriate under applicable law, any applicable limitations defense.

EEEE. “*Total Remediation Amount*” means the aggregate amount paid or incurred by CVS hereunder other than amounts paid as attorneys’ fees and costs or identified pursuant to Section V.B.2 as being used to pay attorneys’ fees, investigation costs or litigation costs.

## II. Participation by States and Condition to Preliminary Agreement

A. *Notice to States*. On December 9, 2022, this Agreement shall be distributed to all Eligible States by the Enforcement Committee. The Eligible States’ Attorneys General shall then have until December 31, 2022 (the “*State Participation Date*”), to decide whether to become Settling States. Eligible States that determine to become Settling States shall sign a State Participation Form, in the form attached as Exhibit Y, and provide it to CVS and the Enforcement Committee on or before the State Participation Date. The State Participation Date may be extended by the written agreement of CVS and the Enforcement Committee.

B. *Condition to Preliminary Agreement—Settling States’ Determination to Proceed*. Following the State Participation Date, the Settling States on the Enforcement Committee shall determine whether enough Eligible States have agreed to become Settling States to proceed with notice to Subdivisions as set forth in Section VII below. The Settling States shall have full, unfettered, and unilateral discretion to abandon the Agreement, without prejudice, should they



determine, based on any criteria or factors they deem relevant, that the Eligible State participation level is insufficient. Within seven (7) calendar days after the State Participation Date, the Settling States shall provide notice to CVS and the Enforcement Committee whether they intend to proceed with the Agreement. Should the Settling States give notice of insufficient Eligible State participation and elect not to proceed, then this Agreement shall have no further effect and all releases, payment obligations, and other commitments or obligations contained herein shall be void.

C. *Condition to Preliminary Agreement—CVS's Determination to Proceed.* If the Settling States elect to proceed, then CVS shall determine whether enough Eligible States have agreed to become Settling States to proceed with notice to Subdivisions as set forth in Section VII below. CVS shall have full, unfettered, and unilateral discretion to abandon the Agreement, without prejudice, should it determine, based on any criteria or factors it deems relevant, that the Eligible State participation level is insufficient. Within seven (7) calendar days after receiving notice of the Settling States' election to proceed pursuant to Section II.B, CVS shall provide notice to the Settling States and the Enforcement Committee whether it intends to proceed with the Agreement. Should CVS give notice of sufficient Eligible State participation and elect to proceed, the date of the notice shall be the Preliminary Agreement Date. Should CVS give notice of insufficient Eligible State participation and elect not to proceed, then this Agreement shall have no further effect and all releases, payment obligations, and other commitments or obligations contained herein shall be void.

D. *Later Joinder by States.* Should the Settling States and CVS elect to proceed with the Agreement, then an Eligible State may become a Settling State after the Preliminary Agreement Date only with the consent of CVS, in its sole discretion. If an Eligible State becomes a Settling State more than sixty (60) calendar days after the Preliminary Agreement Date, but on or before May 31, 2023, then the Subdivisions in that Eligible State that become Participating Subdivisions within ninety (90) calendar days of that Eligible State becoming a Settling State shall be considered Initial Participating Subdivisions. An Eligible State may not become a Settling State after May 31, 2023.

E. *Litigation Activity.* Following the State Participation Date, Eligible States that determine to become Settling States shall make reasonable efforts to cease all litigation activity against the Released Entities, including by jointly seeking stays or severance of Claims against Released Entities, where feasible, and otherwise to minimize such activity by means of agreed deadline extensions and agreed postponement of depositions, document productions, and motion practice if a motion to stay or sever is not feasible or is denied.

### **III. Injunctive Relief**

A. *Injunctive Relief.* As part of the Consent Judgments, the Parties agree to the entry of the injunctive relief terms as set forth in Exhibit P.

#### IV. Settlement Payments

A. *Settlement Fund.* All payments under this Section IV shall be made into the Settlement Fund, except that, where specified, they shall be made into the Settlement Fund Escrow. The Settlement Fund shall be allocated and used only as specified in Section V.

B. *Annual Payments by CVS.*

1. CVS shall make ten (10) Annual Payments, each comprised of base payments and incentive payments as provided in this Section IV and Exhibit M-1; *provided that* the Annual Payment in Payment Year 1 shall consist solely of base payments. As a result, and as set forth in Exhibit M-1, base payments in Payment Years 2 through 10 are less than base payments in Payment Year 1 to ensure they do not exceed thirty-eight percent (38%) of each Settling State's allocable share of the Maximum Remediation Amount.

2. In no instance shall CVS's Annual Payment obligation exceed the Maximum Annual Remediation Payments, reduced for Non-Settling States, except as specified in the definition of "Maximum Annual Remediation Payments" for Payment Years 6-10. In no instance shall the sum of CVS's Annual Payment obligations exceed the Maximum Remediation Payment, reduced for Non-Settling States.

C. *Settlement Fund Payment Process*

1. To determine each Annual Payment for Payment Year 2 forward, the Settlement Fund Administrator shall use the data as of April 30 of the Payment Year for each Annual Payment, unless another provision of the Agreement specifies a different date. Prior to the Effective Date, the Parties will include an exhibit to the Agreement setting forth in detail the process for the Settlement Fund Administrator obtaining relevant data and for distributing funds to Settling States and Participating Subdivisions listed on Exhibit G consistent with the terms of this Agreement as quickly as practical.

2. The Settlement Fund Administrator shall determine the Annual Payment and the Statewide Payment Amount for each Settling State, consistent with the provisions in Exhibit L, by:

a. determining, for each Settling State, the amount of base payments and incentive payments to which the State is entitled by applying the criteria in this Section;

b. applying any reductions or offsets required by Section IV and Section XII; and

c. determining the total amount owed by CVS to all Settling States and Participating Subdivisions listed on Exhibit G.

3. As soon as possible, but no later than forty-five (45) days prior to the Payment Date, the Settlement Fund Administrator shall give notice to CVS, the Settling

States, and the Enforcement Committee of the amount of the Annual Payment, and the Statewide Payment Amount for each Settling State, following the determination described in Section IV.C.2, and the following timeline shall apply:

a. Within twenty-one (21) days of the notice provided by the Settlement Fund Administrator, CVS, any Settling State or the Enforcement Committee may dispute, in writing, the calculation of the Annual Payment, or the Statewide Payment Amount for a Settling State. Such disputing party must provide a written notice of dispute to the Settlement Fund Administrator, the Enforcement Committee, any affected Settling State, and CVS identifying the nature of the dispute, the amount of money that is disputed, and the Settling State(s) affected.

b. Within twenty-one (21) days of the sending of a written notice of dispute, any affected party may submit a response, in writing, to the Settlement Fund Administrator, the Enforcement Committee, any affected Settling State, and CVS identifying the basis for disagreement with the notice of dispute.

c. If no response is filed, the Settlement Fund Administrator shall adjust the amount calculated consistent with the written notice of dispute, and CVS shall pay the adjusted amount as the Annual Payment on the Payment Date. If a written response to the written notice of dispute is timely sent to the Settlement Fund Administrator, the Settlement Fund Administrator shall notify CVS of the preliminary amount to be paid, which shall be the greater of the amount originally calculated by the Settlement Fund Administrator or the amount that would be consistent with the notice of dispute, *provided, however*, that in no circumstances shall the preliminary amount to be paid be higher than the Maximum Annual Payment. For the avoidance of doubt, a transfer of payments from the Settlement Fund Escrow for other Payment Years does not count toward determining whether the amount to be paid is higher than the Maximum Annual Remediation Payments.

d. The Settlement Fund Administrator shall place any disputed amount of the preliminary amount paid by CVS into the Settlement Fund Escrow and shall disburse any undisputed amount to each Settling State and its Participating Subdivisions listed on Exhibit G.

e. At any time before the Payment Date for an Annual Payment, CVS and the Enforcement Committee may agree on the amount of the Annual Payment and the Statewide Payment Amount for each Settling State. If such agreement is reached, CVS and the Enforcement Committee shall inform the Settlement Fund Administrator, and the Settlement Fund Administrator shall treat those amounts as the determination described in Section IV.C.2.

4. If a Settling State informs the Settlement Fund Administrator that it and its Participating Subdivisions listed on Exhibit G have reached consensus on the amount of its Statewide Payment Amount, determined pursuant to Section IV.C.2 or Section IV.C.3, to be distributed to the Settling State, among its separate types of funds (if applicable), and among its Participating Subdivisions listed on Exhibit G, the Settlement Fund

Administrator shall disburse the Statewide Payment Amount pursuant to the consensus distribution amounts provided by the Settling State. For a Settling State that does not so notify the Settlement Fund Administrator, the Settlement Fund Administrator shall allocate the Settling State's Statewide Payment Amount, pursuant to Section V, among the separate types of funds for the Settling State (if applicable), and among its Participating Subdivisions listed on Exhibit G using the following procedures:

a. As soon as possible for each payment and following the determination described in Section IV.C.2 or Section IV.C.3, the Settlement Fund Administrator shall give notice to the relevant Settling States and their Participating Subdivisions listed on Exhibit G of the amount to be received by each Settling State, the amount to be received by the separate types of funds for each Settling State (if applicable), and the amount to be received by each Participating Subdivision listed on Exhibit G for each Settling State.

b. Within twenty-one (21) days of the notice provided by the Settlement Fund Administrator, any Settling State or Participating Subdivision listed on Exhibit G may dispute, in writing, the calculation of the amount to be received by the relevant Settling State and/or its Participating Subdivision listed on Exhibit G. A dispute will be deemed invalid and disregarded if it challenges the allocations adopted by a State-Subdivision Agreement approved pursuant to the provisions of Exhibit O or by statute. Such disputing party must provide a written notice of dispute to the Settlement Fund Administrator, any affected Settling State, and any affected Participating Subdivision identifying the nature of the dispute, the amount of money that is disputed, and the Settling State(s) affected.

c. Within twenty-one (21) days of the sending of a written notice of dispute, any affected Settling State or any affected Participating Subdivision may submit a response, in writing, to the Settlement Fund Administrator, any affected Settling State and any affected Participating Subdivision identifying the basis for disagreement with the notice of dispute.

d. If no response is filed, the Settlement Fund Administrator shall adjust the amount calculated consistent with the written notice of dispute.

e. The Settlement Fund Administrator shall place any disputed amount into the Settlement Fund Escrow and shall disburse any undisputed amount to the Settling State and its Participating Subdivisions eligible for payment.

5. Disputes described in this subsection (other than those for which no response is filed under Section IV.C.3.c or Section IV.C.4.d) shall be resolved in accordance with the terms of Section VI.

6. The Settlement Fund Administrator may combine the disbursements of Annual Payments with disbursement of funds under other comparable opioid settlements. In determining when disbursements for each Annual Payment will be made, the Settlement Fund Administrator may take into account the timeline for the availability of disbursements

under other comparable opioid settlements. No such disbursement determinations by the Settlement Fund Administrator shall impact in any respect the amount, composition, or determination of an Annual Payment under this Agreement or CVS's obligations under this Agreement.

7. For the avoidance of doubt, Subdivisions not listed on Exhibit G shall not receive and are not eligible to receive an allocation from the Subdivision Fund and no provision of this Agreement shall be interpreted to create such an entitlement.

D. *Payment Date and Procedure for Annual Payment in Payment Year 1.* The procedure described in Section IV.C.2 and Section IV.C.3 for determining the amount of the Annual Payment shall not apply to Payment Year 1. The procedure in lieu of Section IV.C.2 and Section IV.C.3 for determining the amount of the Annual Payment for Payment Year 1 is as set forth here. The Payment Date for Payment Year 1 is June 30, 2023 or the Effective Date, whichever is later. On or before such date, and *provided that* the conditions set forth in Section II.B, Section II.C, Section VIII.B, and Section VIII.C have been satisfied, CVS shall deposit into the Settlement Fund the Maximum Annual Remediation Payment for Payment Year 1 as specified in Exhibit M-1 (which, again, shall consist only of base payments). The excess amount paid in Payment Year 1—including without limitation any amounts allocable to Non-Settling States—shall be deducted from the Annual Payment for Payment Year 2, along with any other deductions or reductions to the Annual Payment for Payment Year 2.

E. *Payment Date for Payment Years 2 through 10.* The Payment Date for Payment Years 2 through 10 is June 30 of each Payment Year or thirty (30) calendar days from when the Settlement Fund Administrator gives notice to CVS of the amount of the Annual Payment for a Payment Year, whichever is later. The Annual Payments for those Payment Years shall be made pursuant to the process set forth in Section IV.C.

F. *Offsets to Annual Payments to the Settlement Fund for Non-Settling States.* An offset equal to the Maximum Remediation Payment of \$4,279,160,837 times the Overall Allocation Percentage assigned to each Non-Settling State in Exhibit F-2 shall be deducted from the total amount to be paid by CVS to the Settlement Fund. Non-Settling States shall not be eligible for any payments or have any rights in connection with this Agreement. Accordingly, the Maximum Annual Remediation Payments specified in Exhibit M-1 are reduced by the aggregate Overall Allocation Percentage of Non-Settling States as set forth in Exhibit F-2.

G. *Base Payments.*

1. CVS shall make base payments into the Settlement Fund in an amount equal to thirty-eight percent (38%) of the Maximum Remediation Payment of \$4,279,160,837 minus any offsets for Non-Settling States specified in Section IV.F. The maximum total for base payments is \$1,626,081,118. The base payments shall be due in annual installments consistent with Exhibit M-1 over the ten (10) Payment Years, subject to potential offsets for Non-Settling States as provided in Section IV.F.

2. Each Settling State's total base payments for all Payment Years shall not exceed thirty-eight percent (38%) of each Settling State's Overall Allocation Percentage times the Maximum Remediation Payment.

3. The base payment for any Settling State in each Payment Year shall be the base payment for that Payment Year specified in Exhibit M-1 times the Settling State's Overall Allocation Percentage specified in Exhibit F-2.

H. *Incentive Payments.*

1. CVS shall make potential incentive payments into the Settlement Fund, totaling up to a maximum of sixty-two percent (62%) of the Maximum Remediation Payment of \$4,279,160,837, minus any offsets for Non-Settling States specified in Section IV.F, with the actual incentive payment amount depending on whether and the extent to which the criteria set forth below are met in each Settling State. The potential maximum total for incentive payments is and cannot exceed \$2,653,079,719.

2. A Settling State qualifies to receive incentive payments in addition to base payments if it meets the incentive eligibility requirements specified below. The maximum total Incentive Payment for any Settling State shall be no more than the maximum total for incentive payments listed in Section IV.H.1 times the Settling State's Overall Allocation Percentage specified in Exhibit F-2. Incentive payments are state-specific, with the actual amount depending on whether and the extent to which the criteria set forth below are met in such Settling State.

3. The incentive payments shall be available from four (4) categories, referred to as Incentive Payments A, B, C, and D. Incentive Payments A, B, and C will be due in annual installments over the nine (9) Payment Years beginning with Payment Year 2, and Incentive Payment D will be due in installments over five (5) years beginning with Payment Year 6, as shown on Exhibit M-1. The total amount of incentive payments in an Annual Payment shall be the sum of the incentive payments for which individual Settling States are eligible for that Payment Year under the criteria set forth below. The incentive payments shall be determined with respect to a specific Settling State based on its eligibility for that Payment Year under the criteria set forth below. For the avoidance of doubt, eligibility for Incentive Payments A, B, C, and D shall be determined on a Settling State-by-Settling State basis and for each Payment Year as set forth below. Except to the limited extent provided below for Incentives A (see Section IV.H.6.c) and D (see Section IV.H.9.j), a Settling State may not earn and shall not be paid in any later Payment Year an annual incentive payment for a prior Payment Year, or any portion thereof, that it failed to qualify for in that prior Payment Year.

4. A Settling State may either qualify for Incentive Payment A, or it can alternatively qualify for Incentive Payments B, C, and/or D. A Settling State will be eligible for its full allocable share of the maximum amount available for incentive payments by either (a) achieving Incentive Payment A within two (2) years of the Effective Date or (b) by fully earning Incentive Payment B in each Payment Year it is available and

earning Incentive Payments C and D in a manner that produces that maximum possible combined amount from those two incentives.

5. The following time periods apply to Incentive Payments B and C:
  - a. Period 1: Zero to two hundred ten (210) days after the Effective Date.
  - b. Period 2: Two hundred eleven (211) days to one year after the Effective Date.
  - c. Period 3: One year and one day after the Effective Date to April 30, 2027.

6. Incentive Payment A.

- a. Incentive Payment A is mutually exclusive with Incentive Payments B, C, and D; if a Settling State receives Incentive Payment A in an Annual Payment, such Settling State is not eligible for Incentive Payments B, C, or D in that Annual Payment.

- b. Incentive Payment A shall be up to a maximum of sixty-two percent (62%) of the Maximum Remediation Payment of \$4,279,160,837, minus any offsets for Non-Settling States specified in Section IV.F, with the actual amount depending on whether and the extent to which the criteria set forth below are met in each Settling State. The potential maximum total for Incentive Payment A is \$2,653,079,719.

- c. The Incentive Payment A for any Settling State in each Payment Year shall be the Incentive Payment A for that Payment Year specified in Exhibit M-1 times the Settling State's Overall Allocation Percentage specified in Exhibit F-2, provided such Settling State achieves Incentive Payment A by two (2) years after the Effective Date. If a Settling State achieves Incentive Payment A after April 30, 2024 but before two (2) years after the Effective Date, it shall receive a catch-up payment as part of the next Annual Payment for the difference between what it would have earned had it qualified for Incentive Payment A for Payment Year 2 and what it was actually paid for Payment Year 2. The Settlement Fund Administrator shall decrease the catch-up payments payable pursuant to this Section IV.H.6.c to the extent they cannot be paid without exceeding an applicable payment limit shown in Exhibit M-1 for the next Payment Year.

- d. A Settling State is eligible for Incentive Payment A if: (i) there is a Bar in that State in full force and effect; (ii) there is a Settlement Class Resolution in that State in full force and effect; (iii) there is a ruling from the State's highest court barring all Subdivisions from bringing or maintaining Released Claims; (iv) the Released Claims of all of the following entities are released through the execution of Subdivision Participation Agreements: (1) all Litigating Subdivisions,

(2) all Non-Litigating Primary Subdivisions, (3) all non-litigating School Districts with a K-12 student enrollment of at least 25,000 or 0.10% of a State's population, whichever is greater, (4) all non-litigating health districts and hospital districts that have at least one hundred twenty-five (125) hospital beds in one or more hospitals rendering services in that district, and (5) all Primary Fire Districts; or (v) a combination of the actions in clauses (i)-(iv) has achieved the same level of resolution of Claims by Subdivisions (*e.g.*, a Bar against future litigation combined with full joinder by Litigating Subdivisions). For the avoidance of doubt, subsection (iv) cannot be satisfied unless all Litigating Subdivisions are Participating Subdivisions or there is a Case-Specific Resolution against any such Subdivisions that are not Participating Subdivisions.

e. A Settling State that does not achieve Incentive Payment A as of two (2) years after the Effective Date shall not be eligible for, and shall not receive, Incentive Payment A for any Payment Year.

f. CVS shall acknowledge on or before the Initial Subdivision Participation Date the sufficiency of any existing Bars in Settling States, provided that such States shall have provided no less than 30 days' notice to CVS of such Bars. Any other Settling State that believes it qualifies for Incentive Payment A by two (2) years after the Effective Date shall provide prompt notice to CVS, the Enforcement Committee, and the Settlement Fund Administrator, including data sources or other information establishing such Settling State's entitlement to Incentive Payment A. CVS and the Enforcement Committee shall meet and confer in order to agree on data sources for purposes of this Section prior to the Preliminary Agreement Date.

g. If CVS made a payment under Incentive Payment A solely on the basis of a Bar or Settlement Class Resolution in a Settling State and that Bar or Settlement Class Resolution is subsequently subject to a Revocation Event, that Settling State shall not be eligible for Incentive Payment A thereafter, unless the State requalifies for Incentive Payment A through any method pursuant to Section IV.H.6.d, in which case the Settling State shall be eligible for Incentive Payment A less any litigation fees and costs incurred by CVS in the interim, except that, if the re-imposition occurs after the completion of opening statements in a trial involving a Released Claim, the Settling State shall not be eligible for Incentive Payment A (unless this exception is waived by CVS).

#### 7. Incentive Payment B.

a. Incentive Payment B shall be available to Settling States that do not qualify for Incentive Payment A.

b. Incentive Payment B shall be up to a potential maximum of twenty-eight percent (28%) of the Maximum Remediation Payment of \$4,279,160,837 minus any offsets for Non-Settling States specified in Section IV.F, with the actual amount depending on whether and the extent to which the criteria set forth below



are met in each Settling State. The potential maximum total for Incentive Payment B is \$1,198,165,035.

c. The potential maximum Incentive Payment B for any Settling State in each Payment Year shall be the Incentive Payment B for that Payment Year specified in Exhibit M-1 times the Settling State's Overall Allocation Percentage specified in Exhibit F-2, provided such Settling State becomes eligible for Incentive Payment B by April 30 of the Payment Year or April 30, 2027, whichever is earlier. The Incentive Payment B for any Settling State that qualifies for Incentive Payment B is subject to reduction in accordance with Section IV.H.7.f, Section IV.H.7.g, and Section IV.H.7.h.

d. For Payment Years 2 through 5, the calculations specified by this Section IV.H.7 shall be based on a Settling State's Participation Percentage of Litigating Subdivision Population<sup>6</sup> as of April 30 of that Payment Year. For Payment Years 6 through 10, the calculations specified by this Section IV.H.7 shall be based on a Settling State's Participation Percentage of Litigating Subdivision Population as of April 30, 2027.

e. A Settling State qualifies for an Incentive Payment B if Litigating Subdivisions collectively representing at least eighty-five percent (85%) of the Settling State's Litigating Subdivision population are either Participating Subdivisions or have their Claims resolved through Case-Specific Resolutions.

f. Within Period 1: If Litigating Subdivisions collectively representing at least eighty-five percent (85%) of a Settling State's Litigating Subdivision population are Participating Subdivisions, or have their Claims resolved through Case-Specific Resolutions, during Period 1, then a sliding scale will determine the share of the Settling State's maximum Incentive Payment B for a Payment Year that it has earned. Under that sliding scale, if Litigating Subdivisions collectively representing eighty-five percent (85%) of a Settling State's Litigating Subdivision population become Participating Subdivisions, or achieve Case-Specific Resolution status, by the end of Period 1, a Settling State will receive twenty percent (20%) of its maximum Incentive Payment B for each Payment Year. If more Litigating

---

<sup>6</sup> The "Participation Percentage of Litigating Subdivision Population" shall be determined by the aggregate population of a Settling State's Litigating Subdivisions (including without limitation School Districts and Special Districts) that are Participating Subdivisions, or have their Claims resolved through Case-Specific Resolutions, divided by the aggregate population of that Settling State's Litigating Subdivisions (including without limitation School Districts and Special Districts). In calculating the Settling State's population that resides in Litigating Subdivisions, the population of the Settling State's Litigating Subdivisions shall be the sum of the population of all Litigating Subdivisions in the Settling State, notwithstanding that persons may be included within the population of more than one Litigating Subdivision. An individual Litigating Subdivision shall not be included more than once in the numerator, and shall not be included more than once in the denominator, of the calculation regardless if it (or any of its officials) is named as multiple plaintiffs in the same lawsuit; *provided, however*, that for the avoidance of doubt, no Litigating Subdivision will be excluded from the numerator or denominator under this sentence unless a Litigating Subdivision otherwise counted in the denominator has the authority to release the Claims (consistent with Section XI) of the Litigating Subdivision to be excluded.

Subdivisions become Participating Subdivisions, or achieve Case-Specific Resolution status, the Settling State shall receive an increased percentage of the maximum Incentive Payment B for each Payment Year as shown in the table below.

| <b>Participation Percentage of Litigating Subdivision Population</b> | <b>Incentive Payment B Percentage</b> |
|--|---------------------------------------|
| Participation of less than 85%                                       | Payment of 0% of Incentive B          |
| Participation of 85% but less than 86%                               | Payment of 20% of Incentive B         |
| Participation of 86% but less than 87%                               | Payment of 30% of Incentive B         |
| Participation of 87% but less than 88%                               | Payment of 33% of Incentive B         |
| Participation of 88% but less than 89%                               | Payment of 36% of Incentive B         |
| Participation of 89% but less than 90%                               | Payment of 40% of Incentive B         |
| Participation of 90% but less than 91%                               | Payment of 43% of Incentive B         |
| Participation of 91% but less than 92%                               | Payment of 46% of Incentive B         |
| Participation of 92% but less than 93%                               | Payment of 50% of Incentive B         |
| Participation of 93% but less than 94%                               | Payment of 55% of Incentive B         |
| Participation of 94% but less than 95%                               | Payment of 58% of Incentive B         |
| Participation of 95% but less than 96%                               | Payment of 60% of Incentive B         |
| Participation of 96% but less than 97%                               | Payment of 70% of Incentive B         |
| Participation of 97% but less than 98%                               | Payment of 75% of Incentive B         |
| Participation of 98% but less than 99%                               | Payment of 85% of Incentive B         |
| Participation of 99% but less than 100%                              | Payment of 95% of Incentive B         |
| Participation of 100%  | Payment of 100% of Incentive B        |

g. Within Period 2: If a Settling State did not qualify for Incentive Payment B in Period 1, but Litigating Subdivisions collectively representing at least eighty-five percent (85%) of the Settling State’s Litigating Subdivision population become Participating Subdivisions, or achieve Case-Specific Resolution status, by the end of Period 2, then the Settling State qualifies in each Payment Year for seventy-five percent (75%) of the Incentive Payment B it would have qualified for in Period 1. If a Settling State qualifies for Incentive Payment B in Period 1 and increases its Participation Percentage of Litigating Subdivision Population in Period 2, the additional Incentive Payment B for each Payment Year shall be eighty-seven and one-half percent (87.5%) of the difference between (i) the Incentive Payment B calculated pursuant to Section IV.H.7.f in Period 2 and (ii) the Incentive Payment B calculated pursuant to Section IV.H.7.f at the end of Period 1.

h. Within Period 3: If a Settling State did not qualify for an Incentive Payment B in Periods 1 or 2, but Litigating Subdivisions collectively representing at least eighty-five percent (85%) of the Settling State’s Litigating Subdivision population become Participating Subdivisions, or achieve Case-Specific Resolution status, by the end of Period 3, then the Settling State qualifies for fifty percent (50%) of the Incentive Payment B it would have qualified for in Period 1. If a

Settling State qualifies for Incentive Payment B in Period 2 and increases its Participation Percentage of Litigating Subdivision Population in Period 3, the additional Incentive Payment B in each Payment Year shall be seventy-five percent (75%) of the difference between (i) the Incentive Payment B calculated pursuant to Section IV.H.7.f in Period 3 and (ii) the Incentive Payment B calculated pursuant to Section IV.H.7.f at the end of Period 2.

i. For the avoidance of doubt, an increase in a Settling State's Participation Percentage of Litigating Subdivision Population in Periods 2 and/or 3 from an earlier Period entitles the Settling State to receive the Incentive Payment B Percentage it had earned as of the end of the earlier Period plus the additional Incentive Payment B Percentage specified by the calculations in Section IV.H.7.g and Section IV.H.7.h.

j. If a Settling State has not qualified for Incentive Payment B by April 30, 2027, it shall no longer be eligible to qualify for and shall not receive any Incentive Payment B for any Payment Year.

k. If there are no Litigating Subdivisions in a Settling State, and that Settling State is otherwise eligible for Incentive Payment B, that Settling State will receive its maximum Incentive Payment B for that Annual Payment provided by Section IV.H.7.c.

8. Incentive Payment C.

a. Incentive Payment C shall be available to Settling States that do not qualify for Incentive Payment A.

b. Incentive Payment C shall be equal to up to a potential maximum of twenty-eight percent (28%) of the Maximum Remediation Payment of \$4,279,160,837 minus any offsets for Non-Settling States specified in Section IV.F, with the actual amount depending on whether and the extent to which the criteria set forth below are met in each Settling State. The potential maximum total for Incentive Payment C is \$1,198,165,035.

c. The potential maximum Incentive Payment C for any Settling State in each Payment Year shall be the Incentive Payment C for that Payment Year specified in Exhibit M-1 times the Settling State's Overall Allocation Percentage specified in Exhibit F-2, provided such Settling State becomes eligible for Incentive Payment B by April 30 of the Payment Year or April 30, 2027, whichever is earlier. The maximum Incentive Payment C for any Settling State that qualifies for Incentive Payment C is subject to reduction in accordance with Section IV.H.8.f, Section IV.H.8.g, and Section IV.H.8.h.

d. For Payment Years 2 through 5, the calculations specified by this Section IV.H.8 shall be based on the participation percentage of a Settling State's Non-Litigating Threshold population and its Litigating Subdivision population

(“*Participation Percentage of Incentive C Eligible Subdivision Population*”)<sup>7</sup> as of April 30 of that Payment Year. For Payment Years 6 through 10, the calculations specified by this Section IV.H.8 shall be based on a Settling State’s Participation Percentage of Incentive C Eligible Subdivision Population as of April 30, 2027.

e. Incentive Payment C shall be available depending on the percentage of the aggregate population of a Settling State’s Non-Litigating Threshold Subdivisions and Litigating Subdivisions (including without limitation School Districts and Special Districts) that are Participating Subdivisions or have their Claims resolved through Case-Specific Resolutions (the “*Incentive C Eligible Subdivisions*”). A Settling State qualifies for an Incentive Payment C if Incentive C Eligible Subdivisions collectively representing at least eighty-five percent (85%) of the Settling State’s Incentive C Eligible Subdivision population are either Participating Subdivisions or have their Claims resolved through Case-Specific Resolutions.

f. Within Period 1: If Incentive C Eligible Subdivisions collectively representing at least eighty-five percent (85%) of a Settling State’s Incentive C Eligible Subdivision population are Participating Subdivisions, or have their Claims resolved through Case-Specific Resolutions, during Period 1, then a sliding scale will determine the share of the Settling State’s maximum Incentive Payment C for a Payment Year that it has earned. Under that sliding scale, if Incentive C Eligible Subdivisions collectively representing eighty-five percent (85%) of a Settling State’s Incentive C Eligible population become Participating Subdivisions or achieve Case-Specific Resolution status by the end of Period 1, a Settling State will receive twenty percent (20%) of its maximum Incentive Payment C for each Payment Year. If more Incentive C Eligible Subdivisions become Participating Subdivisions, or achieve Case-Specific Resolution status, the Settling State shall receive an increased percentage of the maximum Incentive Payment C for each Payment Year as shown in the table below.

---

<sup>7</sup> The “Participation Percentage of Incentive C Eligible Subdivision Population” shall be determined by the aggregate population of a Settling State’s Non-Litigating Threshold Subdivisions and Litigating Subdivisions (including without limitation School Districts and Special Districts) that are Participating Subdivisions, or have their Claims resolved through Case-Specific Resolutions, divided by the aggregate population of that Settling State’s Non-Litigating Threshold Subdivisions and Litigating Subdivisions (including without limitation School Districts and Special Districts). In calculating the Settling State’s population that resides in Non-Litigating Threshold Subdivisions and Litigating Subdivisions, the population of the Settling State’s Non-Litigating Threshold Subdivisions and Litigating Subdivisions shall be the sum of the population of all Non-Litigating Threshold Subdivisions and Litigating Subdivisions in the Settling State, notwithstanding that persons may be included within the population of more than one Non-Litigating Threshold Subdivisions and Litigating Subdivision. An individual Non-Litigating Threshold Subdivisions or Litigating Subdivision shall not be included more than once in the numerator, and shall not be included more than once in the denominator, of the calculation regardless if it (or any of its officials) is named as multiple plaintiffs in the same lawsuit; *provided, however*, that for the avoidance of doubt, no Non-Litigating Threshold Subdivision or Litigating Subdivision will be excluded from the numerator or denominator under this sentence unless a Non-Litigating Threshold Subdivision or Litigating Subdivision otherwise counted in the denominator has the authority to release the Claims (consistent with Section XI) of the Non-Litigating Threshold Subdivision or Litigating Subdivision to be excluded.

| <b>Participation Percentage of Incentive C Eligible Subdivision Population</b> | <b>Incentive Payment C Percentage</b> |
|--|---------------------------------------|
| Participation of less than 85%   | Payment of 0% of Incentive C          |
| Participation of 85% but less than 86%   | Payment of 20% of Incentive C         |
| Participation of 86% but less than 87%   | Payment of 30% of Incentive C         |
| Participation of 87% but less than 88%   | Payment of 33% of Incentive C         |
| Participation of 88% but less than 89%   | Payment of 36% of Incentive C         |
| Participation of 89% but less than 90%   | Payment of 40% of Incentive C         |
| Participation of 90% but less than 91%   | Payment of 43% of Incentive C         |
| Participation of 91% but less than 92%   | Payment of 46% of Incentive C         |
| Participation of 92% but less than 93%   | Payment of 50% of Incentive C         |
| Participation of 93% but less than 94%   | Payment of 55% of Incentive C         |
| Participation of 94% but less than 95%   | Payment of 58% of Incentive C         |
| Participation of 95% but less than 96%   | Payment of 60% of Incentive C         |
| Participation of 96% but less than 97%   | Payment of 70% of Incentive C         |
| Participation of 97% but less than 98%   | Payment of 75% of Incentive C         |
| Participation of 98% but less than 99%   | Payment of 85% of Incentive C         |
| Participation of 99% but less than 100%  | Payment of 95% of Incentive C         |
| Participation of 100%  | Payment of 100% of Incentive C        |

g. Within Period 2: If a Settling State did not qualify for Incentive Payment C in Period 1, but Incentive C Eligible Subdivisions collectively representing at least eighty-five percent (85%) of the Settling State's Incentive C Eligible Subdivision population become Participating Subdivisions, or achieve Case-Specific Resolution status, by the end of Period 2, then the Settling State qualifies in each Payment Year for seventy-five percent (75%) of the Incentive Payment C it would have qualified for in Period 1. If a Settling State qualifies for Incentive Payment C in Period 1 and increases its Participation Percentage of Incentive C Eligible Subdivision Population in Period 2, the additional Incentive Payment C for each Payment Year shall be eighty-seven and one-half percent (87.5%) of the difference between (i) the Incentive Payment C calculated pursuant to Section IV.H.8.f in Period 2 and (ii) the Incentive Payment C calculated pursuant to Section IV.H.8.f at the end of Period 1.

h. Within Period 3: If a Settling State did not qualify for an Incentive Payment C in Periods 1 or 2, but Incentive C Eligible Subdivisions collectively representing at least eighty-five percent (85%) of the Settling State's Incentive C Eligible Subdivision population become Participating Subdivisions, or achieve Case-Specific Resolution status, by the end of Period 3, then the Settling State qualifies for fifty percent (50%) of the Incentive Payment C it would have qualified for in Period 1. If a Settling State qualifies for Incentive Payment C in Period 2 and increases its Participation Percentage of Incentive C Eligible Subdivision Population in Period 3, the additional Incentive Payment B in each Payment Year shall be seventy-five percent (75%) of the difference between (i) the Incentive

Payment B calculated pursuant to Section IV.H.8.f in Period 3 and (ii) the Incentive Payment B calculated pursuant to Section IV.H.8.f at the end of Period 2.

i. For the avoidance of doubt, an increase in a Settling State's Participation Percentage of Incentive C Eligible Subdivision Population in Periods 2 and/or 3 from an earlier Period entitles the Settling State to receive the Incentive Payment C Percentage it had earned as of the end of the earlier Period plus the additional Incentive Payment C Percentage specified by the calculations in Section IV.H.8.g and Section IV.H.8.h.

j. If a Settling State has not qualified for Incentive Payment C by April 30, 2027, it shall no longer be eligible to qualify for and shall not receive any Incentive Payment C for any Payment Year.

k. If there are no Incentive C Eligible Subdivisions in a Settling State, and that Settling State is otherwise eligible for Incentive Payment C, that Settling State will receive its maximum Incentive Payment C for that Annual Payment provided by Section IV.H.8.c.

9. Incentive Payment D.

a. Incentive Payment D shall be available to Settling States that do not qualify for Incentive Payment A.

b. Incentive Payment D shall be equal to up to a potential maximum of fifteen percent (15%) of the Maximum Remediation Payment of \$4,279,160,837 minus any offsets for Non-Settling States specified in Section IV.F, with the actual amount depending on whether and the extent to which the criteria set forth below are met in each Settling State. The potential maximum total for Incentive Payment D is \$641,874,126.<sup>8</sup>

c. Incentive Payment D shall be available to be earned starting at Payment Year 6 and the amount of Incentive Payment D in Payment Years 6-10 will depend on (i) the Settling State's eligibility as set out in Section IV.H.9.d and (ii) the Participation Percentage of the Incentive C Eligible Subdivision Population achieved by the Settling State as of April 30, 2027.

d. A Settling State is eligible for Incentive Payment D if no Later Litigating Subdivision (for purposes of Incentive Payment D, Later Litigating Subdivisions are limited to (i) a Primary Subdivision; (ii) a school district with a K-12 student enrollment of at least 25,000 or 0.10% of the State's population, whichever is greater; (iii) a health district or hospital district that has at least one

---

<sup>8</sup> The Incentive Payment C table specified in Section IV.H.8.f and Incentive Payment D table specified in Section IV.H.9.e operate so that the combined amount of Incentive Payment C and Incentive Payment D cannot exceed thirty-four percent (34%) of the Maximum Remediation Payment over the term of the Agreement. CVS will have no obligation to pay more than \$1,454,914,684 for the combined amounts of Incentive Payment C and Incentive Payment D minus any offsets for Non-Settling States specified in Section IV.F and reductions for unachieved incentives.

hundred twenty-five (125) hospital beds in one or more hospitals rendering services in that district; and (iv) Primary Fire Districts) in that State has a lawsuit against a Released Entity that survived in whole or in part a Threshold Motion and is pending as of April 30 in Payment Years 6 to 10 (“*Incentive Payment D Look-Back Dates*”).

e. The Incentive Payment D for any Settling State in Payment Years 6-10 shall be between six percent (6%) and fifteen percent (15%) of the Maximum Remediation Payment times the Settling State’s Overall Allocation Percentage specified in Exhibit F-2. The applicable percentage shall be determined based on the Participation Percentage of the Incentive C Eligible Subdivision Population achieved by the Settling State as of April 30, 2027 as shown in the table below:

| <b>Participation Percentage of Incentive C Eligible Subdivision Population as of April 30, 2027</b> | <b>Settling State’s Applicable Incentive Payment D Percentage</b> |
|---|---|
| Participation of less than 96%  | 15% of Maximum Remediation Payment                                |
| Participation of 96% but less than 97%  | 14.4% of Maximum Remediation Payment                              |
| Participation of 97% but less than 98%  | 13% of Maximum Remediation Payment                                |
| Participation of 98% but less than 99%  | 10.2% of Maximum Remediation Payment                              |
| Participation of 99% but less than 100%   | 7.4% of Maximum Remediation Payment                               |
| Participation of 100%   | 6% of Maximum Remediation Payment                                 |

f. Incentive Payment D shall be available in equal installments in Payment Years 6-10, unless an adjustment to payment is required by Section IV.H.9.i or Section IV.H.9.j after the Annual Payment is made for Payment Year 6, in which case the adjustment shall be made in a way that equalizes, to the extent possible, its effect over the remaining Payment Years.<sup>9</sup>

g. Prior to determining the Annual Payment for each of Payment Years 6 through 10, the Settlement Fund Administrator shall determine a Settling State’s eligibility for Incentive Payment D as of the Incentive Payment D Look-Back Date

<sup>9</sup> The top of the range for Incentive Payment D specified in Exhibit M-2 for Payment Years 6-10 represents five years of equal payments of Incentive Payment D at fifteen percent (15%) of the Maximum Remediation Payment for all Eligible States. The bottom of the range for Incentive Payment D specified in Exhibit M-2 for Payment Years 6-10 represents five years of equal payments of Incentive Payment D at six percent (6%) of the Maximum Remediation Payment for all Eligible States. Incentive Payment D cannot exceed the top of the range for Incentive Payment D specified in Exhibit M-2 for each of Payment Years 6-10. Any Incentive Payment D in excess of the bottom of the range for Incentive Payment D must correspond to reductions to Incentive Payment C in a prior or the same Payment Year, as provided by the Incentive Payment C table specified in Section IV.H.8.f.

in each such Payment Year. Prior to each Incentive Payment D Look-Back Date, CVS may provide the Settlement Fund Administrator and the Enforcement Committee with notice identifying any Settling State(s) it believes do not qualify for Incentive Payment D and information supporting its belief.

h. If, at any time during the term of this Agreement any Subdivision becomes a Later Litigating Subdivision (as that term is limited by Section IV.H.9.c), then CVS shall, within thirty (30) calendar days of CVS or any Released Entity being served, provide notice to the Settling State in which such Released Claims are being pursued and shall give the relevant Settling State a reasonable opportunity to extinguish the Released Claims without any payment or any other obligations being imposed upon any Released Entities (apart from the Global Settlement Amount payable by CVS under the Agreement or the Injunctive Relief Terms incurred by it). The relevant Settling State and CVS shall confer and use reasonable efforts to promptly resolve the lawsuit so that it is dismissed with prejudice. Nothing in this subsection creates an obligation for a Settling State to make a monetary payment or incur any other obligation to an entity filing a lawsuit.

i. If a Later Litigation Subdivision's lawsuit results in a money judgment being entered against a Released Entity or reasonable settlement being reached with a Released Entity, the amount is to be set off from the total Incentive Payment D for which the Settling State may become eligible. The total Incentive Payment D for which the Settling State may become eligible shall be reduced by the amount of the judgment or settlement.

j. Notwithstanding Section IV.H.9.d, a Settling State can become re-eligible for Incentive Payment D if the lawsuit that survived a Threshold Motion is dismissed pursuant to a later motion on grounds included in the Threshold Motion, in which case the Settling State shall be eligible for any missed payments of Incentive Payment D in the following Payment Year, less any litigation fees and costs incurred by CVS in the interim, except that if the dismissal motion occurs after the completion of opening statements in such action, the Settling State shall not be eligible for Incentive Payment D. The Settlement Fund Administrator shall decrease the missed payments payable pursuant to this Section IV.H.9.j to the extent it cannot be paid without exceeding the top end of an applicable payment range shown in Exhibit M-2 for the remaining Payment Years.

I. In no event shall any Settling State receive base payments and incentive payments totaling more than one hundred percent (100%) of its respective Overall Allocation Percentage specified in Exhibit F-2 times the Maximum Remediation Payment.

J. *Credit for Dispensing Services.* CVS and a Settling State may enter into an agreement for CVS to earn credits against Annual Payments for dispensing free-of-charge opioid alternatives, for free-of-charge product provided in connection with other opioid-related resolutions, and/or for other initiatives and services.



## V. Allocation and Use of Settlement Payments

A. *Components of Settlement Fund.* The Settlement Fund shall be comprised of a Remediation Accounts Fund, a State Fund, and a Subdivision Fund for each Settling State. The payment made under Section IV into the Settlement Fund shall be initially allocated among those three (3) sub-funds and distributed and used as provided below or as provided for by a State-Subdivision Agreement (or other State-specific allocation of funds).

### B. *Use of Settlement Payments.*

1. It is the intent of the Parties that the payments disbursed from the Settlement Fund to Settling States and Participating Subdivisions be for Opioid Remediation to address Alleged Harms, subject to exceptions that must be documented in accordance with Section V.B.2. In no event may less than 95.5% of CVS's maximum payment amounts pursuant to Section IV as set forth on Exhibit M-1 over the entirety of all Payment Years (but not in any single Payment Year) be spent on Opioid Remediation; *provided, however*, that the remaining 4.5% only may be spent outside of Opioid Remediation to the extent necessary to satisfy: (a) back-stop attorney fee agreements entered into by Settling States with respect to at least one opioid settlement on or before November 30, 2022, even if such an agreement did not as of that date apply to CVS's Annual Payments; or (b) contingency fee agreements entered into by Settling States covering CVS's Annual Payments. Any amounts not spent to satisfy such agreements must be spent on Opioid Remediation.

2. While disfavored by the Parties, a Settling State or a Participating Subdivision may, subject to the limitation in the second sentence of Section V.B.1, use monies from the Settlement Fund (that have not been restricted by this Agreement solely to future Opioid Remediation) for purposes that do not qualify as Opioid Remediation, provided that if, at any time, a Settling State or a Participating Subdivision listed on Exhibit G uses any monies from the Settlement Fund for a purpose that does not qualify as Opioid Remediation, such Settling State or Participating Subdivision listed on Exhibit G shall identify such amounts and report to the Settlement Fund Administrator and CVS how such funds were used, including if used to pay attorneys' fees, investigation costs, litigation costs, or costs related to the operation and enforcement of this Agreement, respectively. Such expenditures shall be reported to the Settlement Fund Administrator and CVS by January 31 of the year following the calendar year in which they are made. It is the intent of the Parties that the reporting under this Section V.B.2 shall be available to the public. For the avoidance of doubt, (a) any amounts not identified under this Section V.B.2 as used to pay attorneys' fees, investigation costs, or litigation costs shall be included in the Total Remediation Amount for purposes of Section V.F and (b) Participating Subdivisions not listed on Exhibit G may only use monies from the Settlement Fund for purposes that qualify as Opioid Remediation.

C. *Allocation of Settlement Fund.* The allocation of the Settlement Fund allows for different approaches to be taken in different Settling States, such as through a State-Subdivision Agreement. Given the uniqueness of Settling States and their Participating Subdivisions, Settling States and their Participating Subdivisions are encouraged to enter into State-Subdivision

Agreements in order to direct the allocation of their portion of the Settlement Fund. This Agreement has no effect on the ability of Settling States and their Participating Subdivisions to internally agree on the allocation of their portion of the Settlement Fund. As set out below, the Settlement Fund Administrator will make an initial allocation to three (3) state-level sub-funds. The Settlement Fund Administrator will then, for each Settling State and its Participating Subdivisions, apply the terms of this Agreement and any relevant State-Subdivision Agreement, Statutory Trust, Allocation Statute, or voluntary redistribution of funds as set out below before disbursing the funds.

1. Base Payments. The Settlement Fund Administrator will allocate base payments under Section IV.G among the Settling States pursuant to Section VI.G. Base payments for each Settling State will then be allocated fifteen percent (15%) to its State Fund, seventy percent (70%) to its Remediation Accounts Fund, and fifteen percent (15%) to its Subdivision Fund. Amounts may be reallocated and will be distributed as provided in Section V.D.

2. Incentive Payments. The Settlement Fund Administrator will treat incentive payments under Section IV.H on a Settling State-specific basis in proportion to each Settling State's respective Overall Allocation Percentage. Incentive payments for which a Settling State is eligible under Section IV.H will be allocated fifteen percent (15%) to its State Fund, seventy percent (70%) to its Remediation Accounts Fund, and fifteen percent (15%) to its Subdivision Fund. Amounts may be reallocated and will be distributed as provided in Section V.D.

3. Settlement Fund Administrator. Prior to the Initial Subdivision Participation Date, CVS and the Enforcement Committee will agree to a detailed mechanism consistent with the foregoing for the Settlement Fund Administrator to follow in allocating, apportioning, and distributing payments, which shall then be appended hereto as Exhibit L.

4. Settlement Fund Administrator Costs. Any reasonable costs and fees of the Settlement Fund Administrator accruing under this Agreement as described in Exhibit L shall be paid from the interest accrued in the Settlement Fund; *provided, however*, that if such accrued interest is insufficient to pay the entirety of any such costs and fees, CVS shall pay fifty percent (50%) of the additional amount directly to the Settlement Fund Administrator and fifty percent (50%) shall be paid out of the Settlement Fund.

D. *Settlement Fund Reallocation and Distribution.*

As set forth below, within a particular Settling State's account, amounts contained in the Settlement Fund sub-funds may be reallocated and distributed per a State-Subdivision Agreement or other means. If the apportionment of amounts is not addressed and controlled under Section V.D.1 and Section V.D.2, then the default provisions of Section V.D.4 apply. It is not necessary that a State-Subdivision Agreement or other means of allocating funds pursuant to Section V.D.1 and Section V.D.2 address all of the Settlement Fund sub-funds. For example, a Statutory Trust might only address disbursements from a Settling State's Remediation Accounts Fund.

1. Distribution by State-Subdivision Agreement. If a Settling State has a State-Subdivision Agreement, amounts apportioned to that Settling State's State Fund, Remediation Accounts Fund, and Subdivision Fund under Section V.C shall be reallocated and distributed as provided by that agreement. Any State-Subdivision Agreement entered into or amended after the Preliminary Agreement Date shall be applied only if it requires: (a) that all amounts be used for Opioid Remediation, except as allowed by Section V.B.2, and (b) that at least seventy percent (70%) of amounts be used solely for future Opioid Remediation.<sup>10</sup> For a State-Subdivision Agreement to be applied to the relevant portion of the Annual Payment, notice must be provided to CVS and the Settlement Fund Administrator at least ten (10) business days prior to the Settlement Fund Administrator's disbursements of such portion to a Settlement State and its Participating Subdivisions.

2. Distribution by Allocation Statute. If a Settling State has an Allocation Statute and/or a Statutory Trust that addresses allocation or distribution of amounts apportioned to such Settling State's State Fund, Remediation Accounts Fund, and/or Subdivision Fund and that, to the extent any or all such sub-funds are addressed, requires (1) all amounts to be used for Opioid Remediation, except as allowed by Section V.B.2, and (2) at least seventy percent (70%) of all amounts to be used solely for future Opioid Remediation,<sup>11</sup> then, to the extent allocation or distribution is addressed, the amounts apportioned to that Settling State's State Fund, Remediation Accounts Fund, and Subdivision Fund under Section V.C shall be allocated and distributed as addressed and provided by the applicable Allocation Statute or Statutory Trust. For the avoidance of doubt, an Allocation Statute or Statutory Trust need not address all three (3) sub-funds that comprise the Settlement Fund, and if the applicable Allocation Statute or Statutory Trust does not address distribution of all or some of these three (3) sub-funds, the applicable Allocation Statute or Statutory Trust does not replace the default provisions described in Section V.D.4 of any such unaddressed fund. For example, if an Allocation Statute or Statutory Trust that meets the requirements of this Section V.D.2 only addresses funds restricted to remediation and abatement, then the default provisions in this Agreement concerning allocation among the three (3) sub-funds comprising the Settlement Fund and the distribution of the State Fund and Subdivision Fund for that Settling State would still apply, while the distribution of the applicable Settling State's Remediation Accounts Fund would be governed by the qualifying Allocation Statute or Statutory Trust.

3. Voluntary Redistribution. A Settling State may choose to reallocate all or a portion of its State Fund to its Remediation Accounts Fund. A Participating Subdivision included on Exhibit G may choose to reallocate all or a portion of its allocation from the Subdivision Fund to the State's Remediation Accounts Fund or to another Participating Subdivision. The Settlement Fund Administrator is not required to honor a voluntary

---

<sup>10</sup> Future Opioid Remediation includes amounts paid to satisfy any future demand by another governmental entity to make a required reimbursement in connection with the past care and treatment of a person related to the Alleged Harms.

<sup>11</sup> Future Opioid Remediation includes amounts paid to satisfy any future demand by another governmental entity to make a required reimbursement in connection with the past care and treatment of a person related to the Alleged Harms.

redistribution for which notice is provided to it less than sixty (60) calendar days prior to the applicable Payment Date.

4. Distribution in the Absence of a State-Subdivision Agreement, Allocation Statute, or Statutory Trust. If Section V.D.1 and Section V.D.2 do not apply, amounts apportioned to that Settling State's State Fund, Remediation Accounts Fund, and Subdivision Fund under Section V.C shall be distributed as follows:

a. Amounts apportioned to that Settling State's State Fund shall be distributed to that State.

b. Amounts apportioned to that Settling State's Remediation Accounts Fund shall be distributed consistent with Section V.E. Each Settling State shall submit to the Settlement Fund Administrator a designation of a lead state agency or other entity to serve as the single point of contact for that Settling State's funding requests from the Remediation Accounts Fund and other communications with the Settlement Fund Administrator. The designation of an individual entity is for administrative purposes only and such designation shall not limit funding to such entity or even require that such entity receive funds from this Agreement. The designated entity shall be the only entity authorized to request funds from the Settlement Fund Administrator to be disbursed from that Settling State's Remediation Accounts Fund. If a Settling State has established a Statutory Trust, then that Settling State's single point of contact may direct the Settlement Fund Administrator to release the State's Remediation Accounts Fund to the Statutory Trust.

c. Amounts apportioned to that Settling State's Subdivision Fund shall be distributed to Participating Subdivisions in that State included on Exhibit G per the Subdivision Allocation Percentage listed in Exhibit G. Section V.F shall govern amounts that would otherwise be distributed to Non-Participating Subdivisions listed in Exhibit G. For the avoidance of doubt and notwithstanding any other provision in this Agreement, no Non-Participating Subdivision will receive any amount from the Settlement Fund, regardless of whether such Subdivision is included on Exhibit G.

d. Special Districts shall not be allocated funds from the Subdivision Fund, except through a voluntary redistribution allowed by Section V.D.3 to Special Districts that are Participating Subdivisions. A Settling State may allocate funds from its State Fund or Remediation Accounts Fund for Special Districts that are Participating Subdivisions.

5. Restrictions on Distribution. No amounts may be distributed from the Subdivision Fund contrary to Section VII, *i.e.,* no amounts may be distributed directly to Non-Participating Subdivisions to the extent such a distribution would violate Section VII.G or Section VII.H. Amounts allocated to the Subdivision Fund that cannot be distributed by virtue of the preceding sentence shall be distributed into the sub-account in the Remediation Accounts Fund for the Settling State in which the Non-Participating

Subdivision is located, unless those payments are redirected elsewhere by a State-Subdivision Agreement described in Section V.D.1 or by an Allocation Statute or a Statutory Trust described in Section V.D.2.

E. *Provisions Regarding the Remediation Accounts Fund.*

1. State-Subdivision Agreement, Allocation Statute, and Statutory Trust Fund Provisions. A State-Subdivision Agreement, Allocation Statute, or Statutory Trust in a Settling State may govern the operation and use of amounts in that State's Remediation Accounts Fund so long as it complies with the requirements of Section V.D.1 or Section V.D.2, as applicable, and all direct payments to Participating Subdivisions in that State comply with Section VII.G through Section VII.I.

2. Absence of a State-Subdivision Agreement, Allocation Statute, or Statutory Trust. In the absence of a State-Subdivision Agreement, Allocation Statute, or Statutory Trust that addresses distribution, the Remediation Accounts Fund will be used by a Settling State solely for future Opioid Remediation<sup>12</sup> and the following shall apply with respect to a Settling State:

a. *Regional Remediation.*

(i) At least fifty percent (50%) of distributions for remediation from a Settling State's Remediation Accounts Fund shall be annually allocated and tracked to the regional level. A Settling State may allow the Advisory Committee established pursuant to Section V.E.2.d to define its regions and assign regional allocations percentages. Otherwise, a Settling State shall (A) define its initial regions, which shall consist of one (1) or more General-Purpose Subdivision(s) and which shall be designated by the state agency with primary responsibility for substance abuse disorder services employing, to the maximum extent practical, existing regions established in that State for opioid abuse treatment or other public health purposes; (B) assign initial regional allocation percentages to the regions based on the Subdivision Allocation Percentages in Exhibit G and an assumption that all Subdivisions included on Exhibit G will become Participating Subdivisions.

(ii) This minimum regional expenditure percentage is calculated using the Settling State's initial Remediation Accounts Fund allocation and does not include any additional amounts a Settling State has directed to its Remediation Accounts Fund from its State Fund, or any other amounts directed to the fund. A Settling State may dedicate more than fifty percent (50%) of its Remediation Accounts Fund to the regional expenditure and may annually adjust the percentage of its Remediation Accounts Fund

---

<sup>12</sup> Future Opioid Remediation includes amounts paid to satisfy any future demand by another governmental entity to make a required reimbursement in connection with the past care and treatment of a person related to the Alleged Harms.

dedicated to regional expenditures as long as the percentage remains above the minimum amount.

(iii) A Settling State (A) has the authority to adjust the definition of the regions, and (B) may annually revise the percentages allocated to each region to reflect the number of General-Purpose Subdivisions in each region that are Non-Participating Subdivisions.

b. *Subdivision Block Grants.* Certain Participating Subdivisions shall be eligible to receive regional allocation funds in the form of block grants for future Opioid Remediation. A Participating Subdivision eligible for block grants is a county or parish (or in the case of Settling States that do not have counties or parishes that function as political subdivisions, a city) that (1) does not contain a Litigating Subdivision or a Later Litigating Subdivision for which it has the authority to end the litigation through a release, bar or other action, (2) either (i) has a population of 400,000 or more or (ii) in the case of California has a population of 750,000 or more, and (3) has funded or otherwise managed an established health care or treatment infrastructure (e.g., health department or similar agency). Each Participating Subdivision eligible to receive block grants shall be assigned its own region.

c. *Small States.* Notwithstanding the provisions of Section V.E.2.a, Settling States with populations under four (4) million that do not have existing regions described in Section V.E.2.a shall not be required to establish regions. However, such a Settling State that contains one (1) or more Participating Subdivisions eligible for block grants under Section V.E.2.c shall be divided regionally so that each block-grant eligible Participating Subdivision is a region and the remainder of the Settling State is a region.

d. *Advisory Committee.* A Settling State shall designate an Opioid Settlement Remediation Advisory Committee (the “*Advisory Committee*”) to provide input and recommendations regarding remediation spending from that Settling State’s Remediation Accounts Fund. A Settling State may elect to use an existing advisory committee or similar entity (created outside of a State-Subdivision Agreement or Allocation Statute); *provided, however*, the Advisory Committee or similar entity shall meet the following requirements:

(i) Written guidelines that establish the formation and composition of the Advisory Committee, terms of service for members, contingency for removal or resignation of members, a schedule of meetings, and any other administrative details;

(ii) Composition that includes at least an equal number of local representatives as state representatives;

(iii) A process for receiving input from Participating Subdivisions and other communities regarding how the opioid crisis is

affecting their communities, their abatement needs, and proposals for abatement strategies and responses; and

(iv) A process by which Advisory Committee recommendations for expenditures for Opioid Remediation will be made to and considered by the appropriate state agencies.

3. Remediation Accounts Fund Reporting. The Settlement Fund Administrator shall track and assist in the report of remediation disbursements as agreed to between CVS and the Enforcement Committee.

F. *Nature of Payment.* CVS, the Settling States, and the Participating Subdivisions each acknowledge and agree that notwithstanding anything to the contrary in this Agreement, including, but not limited to, the scope of the Released Claims:

1. They have entered into this Agreement to avoid the delay, expense, inconvenience, and uncertainty of further litigation;

2. (a) The Settling States and Participating Subdivisions sought compensatory restitution and remediation (within the meaning of 26 U.S.C. § 162(f)(2)(A) and 26 C.F.R. § 1.162-21(e)(4)(i), (ii)) as damages for the Alleged Harms allegedly suffered by the Settling States and Participating Subdivisions; (b) the Total Remediation Amount is less than or equal to the amount, in the aggregate, of the Alleged Harms allegedly suffered by the Settling States and Participating Subdivisions; and (c) the portion of the Total Remediation Amount received by each Settling State or Participating Subdivision is less than or equal to the amount of the Alleged Harms allegedly suffered by such Settling State or Participating Subdivision;

3. The payment of the Total Remediation Amount by CVS constitutes, and is paid for, compensatory restitution and remediation (within the meaning of 26 U.S.C. § 162(f)(2)(A) and 26 C.F.R. § 1.162-21(e)(4)(i), (ii)) for alleged damage or harm (as compensation for alleged damage or harm arising out of alleged bodily injury) allegedly caused by CVS in order to restore, in whole or in part, the Settling States, Participating Subdivisions, and persons to the same position or condition that they would be in had the Settling States, Participating Subdivisions, and persons not suffered the Alleged Harms, and constitutes compensatory restitution and remediation for alleged damage or harm allegedly caused by the potential violation of a law and/or is an amount paid to come into compliance with the law; and

4. For the avoidance of doubt: (a) the entire Total Remediation Amount is properly characterized as described in Section V.F., (b) no portion of the Total Remediation Amount represents reimbursement to any Settling State or Participating Subdivision or other person or entity for the fees or costs of any investigation or litigation, including without limitation attorneys' fees, (c) no portion of the Global Settlement Amount constitutes the disgorgement of any allegedly ill-gotten gains, and (d) no portion of the Global Settlement Amount is paid for, is in place of, or is properly characterized as the payment of any fine, penalty, punitive damages, or other punitive assessments.

## VI. Enforcement

A. *Enforceability.* This Agreement is enforceable only by the Settling States and CVS; *provided, however,* that Released Entities may enforce Section XI and Participating Subdivisions listed on Exhibit G have the enforcement rights described in Section VI.D. Except to the extent allowed by the Injunctive Relief Terms, Settling States and Participating Subdivisions shall not have enforcement rights with respect to either the terms of this Agreement that apply only to or in other States or any Consent Judgment entered into by another Settling State. Participating Subdivisions shall not have enforcement rights against CVS with respect to this Agreement or any Consent Judgment except that Participating Subdivisions shall have enforcement rights as set forth herein as to payments that would be allocated to the Subdivision Fund or Remediation Accounts Fund pursuant to Section V; *provided, however,* that each Settling State shall allow Participating Subdivisions in such Settling State to notify it of any perceived violations of this Agreement or the applicable Consent Judgment.

B. *Jurisdiction.* CVS consents to the jurisdiction of the court in each Settling State in which the Consent Judgment is filed, limited to and for the sole and exclusive purpose of resolution of disputes identified in Section VI.F.2 for resolution in that court.

C. *Specific Terms Dispute Resolution.*

1. Any dispute that is addressed by the provisions set forth in the Injunctive Relief Terms shall be resolved as provided therein.

2. In the event that CVS believes that the requirements established in Section V.B.1 are not being satisfied, CVS may request that CVS and the Enforcement Committee meet and confer regarding the use of funds to implement Section V.B.1. The completion of such meet-and-confer process is a precondition to further action regarding any such dispute. Further action concerning Section V.B.1 shall: (i) be limited to CVS obtaining a reduction of its Annual Payments by no more than five percent (5%) of the difference between the actual amount of Opioid Remediation and the 95.5% of CVS's maximum payment amounts pursuant to Section IV as set forth on Exhibit M-1 over the entirety of all Payment Years (but not in any single Payment Year); (ii) only reduce Annual Payments to those Settling States and their Participating Subdivisions that are out of compliance with the requirements established in Section V.B.1; and (iii) not reduce Annual Payments restricted to future Opioid Remediation.

D. *State-Subdivision Enforcement.*

1. A Subdivision shall not have enforcement rights against a Settling State in which it is located with respect to this Agreement or any Consent Judgment except that a Participating Subdivision listed on Exhibit G shall have enforcement rights (a) as provided for in a State-Subdivision Agreement, Allocation Statute, or Statutory Trust with respect to intrastate allocation; or (b) in the absence of a State-Subdivision Agreement, Allocation Statute, or Statutory Trust, to address allegations that (i) the Settling State's use of Remediation Accounts Fund monies were not used for uses similar to or in the nature of those uses contained in Exhibit E, or (ii) a Settling State failed to pay funds directly from



the Remediation Accounts Fund to a Participating Subdivision eligible to receive a block grant pursuant to Section V.E.2.b.

2. A Settling State shall have enforcement rights against a Participating Subdivision located in its territory (a) as provided for in a State-Subdivision Agreement, Allocation Statute, or Statutory Trust; or (b) in the absence of a State-Subdivision Agreement, Allocation Statute, or Statutory Trust, to address allegations that the Participating Subdivisions' uses of Remediation Accounts Fund monies were not used for purposes similar to or in the nature of those uses contained in Exhibit E.

3. As between Settling States and Participating Subdivisions, the above rights are contractual in nature and nothing herein is intended to limit, restrict, change or alter any other existing rights under law.

E. *Subdivision Payment Enforcement.* A Participating Subdivision listed on Exhibit G shall have the same right as a Settling State pursuant to Section VI.F.3.a(iv) to seek resolution regarding the failure by CVS to make its allocable share of an Annual Payment in a Payment Year.

F. *Other Terms Regarding Dispute Resolution.*

1. Except as provided by Section VI.C, the parties to a dispute shall promptly meet and confer in good faith to resolve any dispute. If the parties cannot resolve the dispute informally, and unless otherwise agreed in writing, they shall follow the remaining provisions of this Section VI.F to resolve the dispute.

2. Except to the extent provided by Section VI.C or Section VI.F.3, all disputes shall be resolved in either the court that entered the relevant Consent Judgment or, if no such Consent Judgment was entered, a state or territorial court with jurisdiction located wherever the seat of the relevant state government is located.

a. State court proceedings shall be governed by the rules and procedures of the relevant forum.

b. For the avoidance of doubt, disputes to be resolved in state court include, but are not limited to, the following:

(i) disputes concerning whether expenditures qualify as Opioid Remediation;

(ii) disputes between a Settling State and its Participating Subdivisions as provided by Section VI.D, except to the extent the State-Subdivision Agreement provides for other dispute resolution mechanisms. For the avoidance of doubt, disputes between a Settling State and any Participating Subdivision shall not be considered National Disputes;

(iii) whether this Agreement and relevant Consent Judgment are binding under state law;

(iv) the extent of the Attorney General's or other participating entity's authority under state law, including the extent of the authority to release claims;

(v) whether the definition of a Bar, a Case-Specific Resolution, Final Order, lead state agency as described in Section V.D.4.b, Later Litigating Subdivision, Litigating Subdivision, or Threshold Motion has been met; and

(vi) all other disputes not specifically identified in Section VI.C or Section VI.F.3.

c. Any Party may request that the National Arbitration Panel provide an interpretation of any provision of the Agreement that is relevant to the state court determination, and the National Arbitration Panel shall make reasonable best efforts to supply such interpretation within the earlier of thirty (30) calendar days or the time period required by the state court proceedings. Any Party may submit that interpretation to the state court to the extent permitted by, and for such weight provided by, the state court's rules and procedures. If requested by a Party, the National Arbitration Panel shall request that its interpretation be accepted in the form of an *amicus curiae* brief, and any attorneys' fees and costs for preparing any such filing shall be paid for by the requesting Party.

3. National Disputes involving a Settling State, a Participating Subdivision that has enforcement rights pursuant to Section VI.A, and/or CVS (together, "*Participating Parties*") shall be resolved by the National Arbitration Panel.

a. National Disputes are disputes that are not addressed by Section VI.C, and which are exceptions to Section VI.F.2's presumption of resolution in state courts because they involve issues of interpretation of terms contained in this Agreement applicable to all Settling States without reference to a particular State's law. Disputes between a Settling State and any Participating Subdivision shall not be considered National Disputes. National Disputes are limited to the following:

(i) The amount of withholding attributable to Non-Settling States;

(ii) issues involving the scope and definition of Product;

(iii) interpretation and application of the terms "Alleged Harms," "Covered Conduct," "Released Entities," and "Released Claims";

(iv) the failure by CVS to pay the Annual Payment, the Additional Remediation Amount in a Payment Year, or the amounts due pursuant to Exhibit S and Exhibit T, but for the avoidance of doubt, disputes between CVS and a Settling State over the amounts owed only to that

Settling State that do not affect any other Settling State shall not be considered National Disputes;

(v) the interpretation and application of any most-favored-nation provision in Section XIII.E;

(vi) questions regarding the performance and/or removal of the Settlement Fund Administrator;

(vii) disputes involving liability of successor entities;

(viii) disputes that require a determination of the sufficiency of participation in order to qualify for Incentive Payments A, B, C or D;

(ix) disputes requiring the interpretation of Agreement terms that are national in scope or impact, which shall mean disputes requiring the interpretation of Agreement terms that (i) concretely affect four (4) or more Settling States; and (ii) do not turn on unique definitions and interpretations under state law; and

(x) any dispute subject to resolution under Section VI.F.2 but for which all Participating Parties to the dispute agree to arbitration before the National Arbitration Panel under the provisions of this Section VI.F.3.

b. The National Arbitration Panel shall be comprised of three (3) arbitrators. One (1) arbitrator shall be chosen by CVS, one (1) arbitrator shall be chosen by the Enforcement Committee with due input from Participating Subdivisions listed on Exhibit G, and the third arbitrator shall be agreed upon by the first two (2) arbitrators. The membership of the National Arbitration Panel is intended to remain constant throughout the term of this Agreement, but in the event that replacements are required, the retiring arbitrator shall be replaced by the party that selected him/her.

c. The National Arbitration Panel shall make reasonable best efforts to decide all matters within one hundred eighty (180) calendar days of filing, and in no event shall it take longer than one (1)-year.

d. The National Arbitration Panel shall conduct all proceedings in a reasonably streamlined process consistent with an opportunity for the Participating Parties to be heard. Issues shall be resolved without the need for live witnesses where feasible, and with a presumption in favor of remote participation to minimize the burdens on the Participating Parties.

e. To the extent allowed under state law, a Settling State, a Participating Subdivision that has enforcement rights pursuant to Section VI.A, and (at any Participating Party's request) the National Arbitration Panel may certify to an appropriate state court any question of state law. The National Arbitration Panel

shall be bound by a final state court determination of such a certified question. The time period for the arbitration shall be tolled during the course of the certification process.

f. The arbitrators will give due deference to any authoritative interpretation of state law, including any declaratory judgment or similar relief obtained by a Settling State, a Participating Subdivision that has enforcement rights pursuant to Section VI.A, or CVS on a state law issue.

g. The decisions of the National Arbitration Panel shall be binding on Settling States, Participating Subdivisions, CVS, and the Settlement Fund Administrator. In any proceeding before the National Arbitration Panel involving a dispute between a Settling State and CVS whose resolution could prejudice the rights of a Participating Subdivision(s) in that Settling State, such Participating Subdivision(s) shall be allowed to file a statement of view in the proceeding.

h. Nothing herein shall be construed so as to limit or otherwise restrict a Settling State from seeking injunctive or other equitable relief in state court to protect the health, safety, or welfare of its citizens.

i. Each Participating Party shall bear its own costs in any arbitration or court proceeding arising under this Section VI. The costs for the arbitrators on the National Arbitration Panel shall be divided and paid equally by the disputing sides for each individual dispute, *e.g.*, a dispute between CVS and Settling States/Participating Subdivisions shall be split fifty percent (50%) by CVS and fifty percent (50%) by the Settling States/Participating Subdivisions that are parties to the dispute; a dispute between a Settling State and a Participating Subdivision shall be split fifty percent (50%) by the Settling State that is party to the dispute and fifty percent (50%) by any Participating Subdivisions that are parties to the dispute.

4. Prior to initiating an action to enforce pursuant to this Section VI.F, the complaining Participating Party must:

a. Provide written notice to the Enforcement Committee of its complaint, including the provision of the Consent Judgment and/or Agreement that the practice appears to violate, as well as the basis for its interpretation of the disputed provision. The Enforcement Committee shall establish a reasonable process and timeline for obtaining additional information from the involved parties; *provided, however*, that the date the Enforcement Committee establishes for obtaining additional information from the Participating Parties shall not be more than forty-five (45) calendar days following the notice. The Enforcement Committee may advise the Participating Parties of its views on the complaint and/or seek to resolve the complaint informally.

b. Wait to commence any enforcement action until thirty (30) calendar days after the date that the Enforcement Committee establishes for obtaining additional information from the Participating Parties.

5. If the Participating Parties to a dispute cannot agree on the proper forum for resolution of the dispute under the provisions of Section VI.F.2 or Section VI.F.3, a committee comprising the Enforcement Committee and sufficient representatives of CVS, such that the members of the Enforcement Committee have a majority of one (1) member, will determine, within twenty-eight (28) calendar days of receiving notification of the dispute relating to the proper forum, the forum where the dispute will be initiated. The forum identified by such committee shall be the sole forum for resolving the issue of which forum will hear the substantive dispute, and the committee's identification of such forum in the first instance shall not be entitled to deference by the forum selected.

G. *No Effect.* Nothing in this Agreement shall be interpreted to limit the Settling States' Civil Investigative Demand ("CID") or investigative subpoena authority, to the extent such authority exists under applicable state law and the CID or investigative subpoena is issued pursuant to such authority, and CVS reserves all of its rights in connection with a CID or investigative subpoena issued pursuant to such authority.

## **VII. Participation by Subdivisions**

A. *Notice.* Prior to the State Participation Date, the Parties shall agree on a vendor to serve as the Implementation Administrator and provide notice pursuant to this Section VII.A. No later than fifteen (15) calendar days after the Preliminary Agreement Date, the Implementation Administrator shall send individual written notice (which may be delivered via e-mail or other electronic means) of the opportunity to participate in this Agreement and the requirements of participation to all Subdivisions in the Settling States that are (1) Litigating Subdivisions or (2) Non-Litigating Subdivisions listed on Exhibit G. To the extent a Special District is entitled to an allocation for a direct payment through its inclusion in Exhibit G pursuant to a State-Subdivision Agreement, Allocation Statute, Statutory Trust, or voluntary redistribution, the Implementation Administrator, with the cooperation of the Settling States shall also send individual written notice (which may be delivered via e-mail or other electronic means) of the opportunity to participate in this Agreement and the requirements of participation to such Special Districts. Unless otherwise agreed by the Parties, the version of Exhibit G used for notice shall be the one in place as of the State Participation Date. Notice (which may be delivered via e-mail or other electronic means) shall also be provided simultaneously to counsel of record for Litigating Subdivisions and known counsel for Non-Litigating Subdivisions and Special Districts listed on Exhibit G. The Settling States also may provide general notice reasonably calculated to alert Non-Litigating Subdivisions in the Settling States to this Agreement, the opportunity to participate in it, and the requirements for participation. Such Notice may include publication and other standard forms of notification, as well as notice to national state and county organizations such as the National Association of Counties and the National League of Cities. All notice provided under this subsection will include that the deadline for becoming a Participating Subdivision is the Initial Subdivision Participation Date. Nothing contained herein shall preclude a Settling State from providing further notice to or otherwise contacting any of its Subdivisions about becoming a Participating Subdivision, including beginning any of the activities described in this paragraph prior to the Preliminary Agreement Date.

B. *Requirements for Becoming a Participating Subdivision—Non-Litigating Subdivisions.* A Non-Litigating Subdivision in a Settling State may become a Participating Subdivision by returning an executed Subdivision Participation Agreement to the Implementation Administrator or Settlement Fund Administrator (which may be executed and returned by electronic means established by the Implementation Administrator or Settlement Fund Administrator) specifying (1) that the Subdivision agrees to the terms of this Agreement pertaining to Subdivisions, (2) that the Subdivision releases all Released Claims against all Released Entities, (3) that the Subdivision agrees to use monies it receives, if any, from the Settlement Fund pursuant to the applicable requirements of Section V; *provided, however*, that Non-Litigating Subdivisions may only use monies originating from the Settlement Fund for purposes that qualify as Opioid Remediation, and (4) that the Subdivision submits to the jurisdiction of the court where the applicable Consent Judgment is filed for purposes limited to that court's role under this Agreement. The required Subdivision Participation Agreement is attached as Exhibit K.

C. *Requirements for Becoming a Participating Subdivision—Litigating Subdivisions/Later Litigating Subdivisions.* A Litigating Subdivision or Later Litigating Subdivision in a Settling State may become a Participating Subdivision by returning an executed Subdivision Participation Agreement to the Implementation Administrator or Settlement Fund Administrator (which may be executed and returned by electronic means established by the Implementation Administrator or Settlement Fund Administrator) and upon prompt dismissal with prejudice of its lawsuit following the Reference Date or the date on which the conditions for effectiveness in Section VIII.C have been met, whichever is later. Following its execution of a Subdivision Participation Agreement, a Litigating Subdivision shall take reasonable steps to immediately cease all litigation activity against the Released Entities, where feasible, or to minimize such activity by means of agreed deadline extensions and agreed postponement of depositions, document productions, and motion practice, unless the Litigating Subdivision reasonably concludes that it would be prejudiced by doing so. A Settling State may require each Litigating Subdivision in that State to specify on the Subdivision Participation Agreement whether its counsel has waived any contingency fee contract with that Participating Subdivision and whether, if eligible, it intends to seek fees pursuant to Exhibit R. The Settlement Fund Administrator shall provide quarterly reports of this information to the parties organized by Settling State. A Litigating Subdivision or Later Litigating Subdivision may not become a Participating Subdivision after the completion of opening statements in a trial of the lawsuit it brought that includes a Released Claim against a Released Entity. For avoidance of doubt, where a subdivision official other than a General-Purpose Government has filed a lawsuit that includes a Released Claim against a Released Entity in a direct, *parens patriae*, or any other capacity, that Subdivision may become a Participating Subdivision only if, in addition to the other requirements of this Section VII.C, the lawsuit filed by the subdivision official has also been dismissed with prejudice.

D. *Initial Participating Subdivisions.* A Subdivision qualifies as an Initial Participating Subdivision if it meets the applicable requirements for becoming a Participating Subdivision set forth in Section VII.B or Section VII.C by the Initial Subdivision Participation Date. All Subdivision Participation Agreements returned to the Implementation Administrator shall be held in escrow by the Implementation Administrator until the Reference Date. Subdivision Participation Agreements returned to the Implementation Administrator shall not be withdrawn

unless notice of the withdrawal is provided to the Implementation Administrator within eighteen (18) days after the Initial Subdivision Participation Date. If, for any reason, the Agreement does not become effective, all obligations created by such forms and releases in them shall be void *ab initio* and all Subdivision Participation Agreements shall be returned to Counsel for Litigating Subdivisions or to the Subdivisions not represented by counsel or destroyed to the extent that such destruction is not prohibited by then existing document preservation obligations.

E. *Later Participating Subdivisions.* A Subdivision in a Settling State that is not an Initial Participating Subdivision may become a Later Participating Subdivision by meeting the applicable requirements for becoming a Participating Subdivision set forth in Section VII.B or Section VII.C after the Initial Subdivision Participation Date and by agreeing to be subject to the terms of a State-Subdivision Agreement (if any) or any other structure adopted or applicable pursuant to Section V.D or Section V.E. The following provisions govern what a Later Participating Subdivision can receive (but do not apply to Initial Participating Subdivisions):

1. A Later Participating Subdivision shall not receive any share of any Annual Payment due before it became a Participating Subdivision.

2. A Subdivision that becomes a Later Participating Subdivision after November 30, 2023 shall receive seventy-five percent (75%) of the share of future base or incentive payments that it would have received had it become a Later Participating Subdivision prior to that date (unless the Later Participating Subdivision is subject to Section VII.E.3 or Section VII.E.4).

3. A Later Participating Subdivision that, after the Initial Subdivision Participation Date, maintains a lawsuit for a Released Claim(s) against a Released Entity and has judgment entered against it on every such Claim before it became a Participating Subdivision (other than a consensual dismissal with prejudice) is not eligible to become a Participating Subdivision.

4. A Subdivision that becomes a Later Participating Subdivision while a Bar or Case-Specific Resolution involving a different Subdivision exists in its State shall receive twenty-five percent (25%) of the share of future base or incentive payments that it would have received had it become a Later Participating Subdivision without such Bar or Case-Specific Resolution.

F. *No Increase in Payments.* Amounts to be received by Later Participating Subdivisions shall not increase the payments due from CVS.

G. *Ineligible Subdivisions.* Subdivisions in Non-Settling States and Prior Litigating Subdivisions are not eligible to be Participating Subdivisions.

H. *Non-Participating Subdivisions.* Non-Participating Subdivisions shall not directly receive any portion of any Annual Payment, including from the State Fund and direct distributions from the Remediation Accounts Fund; however, a Settling State may choose to fund future Opioid Remediation that indirectly benefits Non-Participating Subdivisions.

I. *Unpaid Allocations to Later Participating Subdivisions and Non-Participating Subdivisions.* Any base payments and incentive payments allocated pursuant to Section V.D to a Later Participating Subdivision or Non-Participating Subdivision that cannot be paid pursuant to this Section VII, including the amounts that remain unpaid after the reductions required by Section VII.E.2 through Section VII.E.4, will be allocated to the Remediation Accounts Fund for the Settling State in which the Non-Participating Subdivision is located, unless those payments are redirected elsewhere by a State-Subdivision Agreement or by a Statutory Trust.

### VIII. Condition to Effectiveness of Agreement and Filing of Consent Judgment

A. *Distribution of Subdivision Participation Agreements.* No later than three (3) calendar days after the Initial Subdivision Participation Date, the Implementation Administrator shall report to the Settling States and CVS on which Subdivisions in the Settling States have and have not executed Subdivision Participation Agreements and shall provide notice under Section XIII.Q of any withdrawals of Subdivision Participation Agreements within one (1) business day of the withdrawal. The Settling States and CVS each shall have online access to the Subdivision Participation Agreements for the purpose of auditing the Implementation Administrator's reports but may not maintain copies. CVS shall pay up to and no more than \$1.5 million of the Implementation Administrator's fees and costs, including advancing such fees and costs prior to the Effective Date. If this Agreement becomes effective, then CVS may deduct from its Annual Payment for Payment Year 2 any amount in excess of \$1.5 million it paid for the Implementation Administrator's fees and costs.

B. *Determination to Proceed with Settlement—Settling States.* Following the Initial Subdivision Participation Date, the Settling States on the Enforcement Committee shall determine whether to proceed with the Agreement. No later than fifteen (15) calendar days prior to the Reference Date, the Settling States shall provide notice to CVS and the Enforcement Committee of their decision. If the Settling States elect not to proceed, this Agreement will have no further effect, and all releases (including those contained in Subdivision Participation Agreements) and other commitments or obligations contained herein or in Subdivision Settlement Participation Forms will be void.

C. *Determination to Proceed with Settlement—CVS.* If the Settling States elect to proceed, CVS shall then determine whether to proceed with the Agreement. This determination shall be in CVS's sole discretion and may be based on any criteria or factors it deems relevant. CVS shall provide notice to the Settling States and the Enforcement Committee of its decision no later than the Reference Date. If CVS elects to proceed with the Agreement, the Parties will proceed to file the Consent Judgments, and the obligations in the State Participation Forms and the Subdivision Participation Agreements will become effective as of the Reference Date. If CVS elects not to proceed, this Agreement will have no further effect, and all releases (including those contained in Subdivision Participation Agreements) and other commitments or obligations contained herein or in Subdivision Participation Agreements will be void.

### IX. Additional Remediation

A. *Additional Remediation Amount.* Subject to and without exceeding the maximum payment amounts set forth in the "Additional Remediation Amount" column of Exhibit M-3 and



subject to the reduction specified in Section IX.B, CVS shall pay an Additional Remediation Amount to the Settling States listed in Exhibit N. Such funds shall be paid, on the schedule set forth in Exhibit M-3, on the Payment Date for each relevant Payment Year to such Settling States as allocated by the Settlement Fund Administrator pursuant to Exhibit N.

B. *Reduction of Additional Remediation Amount.* The amounts owed by CVS pursuant to this Section IX shall be reduced by the allocations set forth on Exhibit N for Non-Settling States.

C. For the avoidance of doubt, (1) a Settling State that retained outside counsel in connection with opioid investigations that receives an Additional Remediation Amount because the Settling State was not otherwise eligible to receive funds from the State Outside Counsel Fee Fund may choose to have the Additional Remediation Amount designated to pay the Settling State's outside counsel, and may instruct the Settlement Fund Administrator to pay those funds directly to the Settling State's outside counsel, and (2) Additional Remediation Amount funds, including funds designated by a Settling State to pay its outside counsel under this paragraph, shall not be subject to allocation as provided in Section V.C through Section V.E.

#### **X. Plaintiffs' Attorneys' Fees and Costs**

The Agreement on Attorneys' Fees, Expenses and Costs is set forth in Exhibit R and incorporated herein by reference. CVS shall pay subdivision attorneys' fees and costs into the Subdivision Attorney's Fee and Subdivision Cost and Expense Fund as set forth in Exhibit R and Exhibit M-3. The Agreement on the State Outside Counsel Fee Fund and Agreement on the Joint State Cost Fund are set forth in Exhibit S and Exhibit T, respectively, and are incorporated herein by reference. Attorneys' fees, expenses and costs shall not exceed the maximum annual and total amounts set forth in the relevant columns of Exhibits M-1 and M-3 and shall be subject to reduction as set forth in Exhibit R, Exhibit S, and Exhibit T.

#### **XI. Release**

A. *Scope.* As of the Effective Date, the Released Entities are hereby released and forever discharged from all of the Releasers' Released Claims. Each Settling State (for itself and its Releasers) and Participating Subdivision (for itself and its Releasers) hereby absolutely, unconditionally, and irrevocably covenants not to bring, file, or claim; or to cause, assist in bringing or permit to be brought, filed, or claimed; or to otherwise seek to establish liability for any Released Claim against any Released Entity in any forum whatsoever. The releases provided for in this Agreement are broad, shall be interpreted so as to give the Released Entities the broadest possible bar against any liability relating in any way to any Released Claim, and extend to the full extent of the power of each Settling State and its Attorney General to release claims. This Agreement shall be a complete bar to any Released Claim.

B. *Claim-Over and Non-Party Settlement.*

1. It is the intent of the Parties that:

a. Released Entities should not seek contribution or indemnification (other than pursuant to an insurance contract), from other parties for their payment obligations under this Agreement;

b. the payments made under this Agreement shall be the sole payments made by the Released Entities to the Releasers involving, arising out of, or related to Alleged Harms and/or Covered Conduct (or conduct that would be Covered Conduct if engaged in by a Released Entity);

c. Claims by Releasers against non-Parties shall not result in additional payments by Released Entities, whether through contribution, indemnification or any other means; and

d. the Agreement meets the requirements of the Uniform Contribution Among Joint Tortfeasors Act and any similar state law or doctrine that reduces or discharges a released party's liability to any other parties.

The provisions of this Section XI.B are to be implemented consistent with these principles. This Agreement and the releases and dismissals provided for herein are made in good faith.

2. No Released Entity shall seek to recover for amounts paid under this Agreement based on indemnification, contribution, or any other theory from a manufacturer, pharmacy, hospital, pharmacy benefit manager, health insurer, third-party vendor, trade association, distributor, or health care practitioner; *provided* that a Released Entity shall be relieved of this prohibition with respect to any entity that asserts a Claim-Over against it. For the avoidance of doubt, nothing herein shall prohibit a Released Entity from recovering amounts owed pursuant to insurance contracts.

3. If any Releaser enters into a Non-Party Settlement on or after the Effective Date, including in any bankruptcy case or through any plan of reorganization (whether individually or as a class of creditors), the Releaser will include (or in the case of a Non-Party Settlement made in connection with a bankruptcy case, will cause the debtor to include), unless prohibited from doing so under applicable law, in the Non-Party Settlement a prohibition on contribution or indemnity of any kind substantially equivalent to that required from CVS in Section XI.B.2, or a release from such Non-Released Entity in favor of the Released Entities (in a form equivalent to the releases contained in this Agreement) of any Claim-Over. The obligation to obtain the prohibition and/or release required by this subsection is a material term of this Agreement.

4. If any Releaser obtains a judgment with respect to a Non-Party Covered Conduct Claim against a Non-Released Entity that does not contain the prohibition described in Section XI.B.3, or any Releaser files a Non-Party Covered Conduct Claim against a Non-Released Entity in bankruptcy or a Releaser is prevented for any reason from obtaining a prohibition/release in a Non-Party Settlement as provided in Section XI.B.3, and such Non-Released Entity asserts a Claim-Over against a Released Entity, the Released Entity shall be relieved of the prohibition in Section XI.B.2 with respect to that Non-Released Entity and that Releaser and CVS shall take the following actions to ensure that

the Released Entities do not pay more with respect to Alleged Harms and/or Covered Conduct to Releasors or to Non-Released Entities than the amounts owed under this Agreement by CVS:

a. CVS shall notify that Releasor of the Claim-Over within sixty (60) calendar days of the assertion of the Claim-Over or sixty (60) calendar days of the Effective Date of this Agreement, whichever is later;

b. CVS and that Releasor shall meet and confer concerning the means to hold Released Entities harmless and ensure that they are not required to pay more with respect to Alleged Harms and/or Covered Conduct than the amounts owed by CVS under this Agreement;

c. That Releasor and CVS shall take steps sufficient and permissible under the law of the State of the Releasor to hold Released Entities harmless from the Claim-Over and ensure Released Entities are not required to pay more with respect to Alleged Harms and/or Covered Conduct than the amounts owed by CVS under this Agreement. Such steps may include, where permissible:

(i) Filing of motions to dismiss or such other appropriate motion by CVS or Released Entities, and supported by Releasors, in response to any claim filed in litigation or arbitration;

(ii) Reduction of that Releasors' Claim and any judgment it has obtained or may obtain against such Non-Released Entity by whatever amount is necessary to extinguish such Claim-Over under applicable law, up to the amount that Releasor has obtained, may obtain, or has authority to control from such Non-Released Entity;

(iii) Placement into escrow of funds paid by the Non-Released Entities such that those funds are available to satisfy the Claim-Over;

(iv) Return of monies paid by CVS to that Releasor under this Agreement to permit satisfaction of a judgment against or settlement with the Non-Released Entity to satisfy the Claim-Over;

(v) Payment of monies to CVS by that Releasor to ensure CVS is held harmless from such Claim-Over, up to the amount that Releasor has obtained, may obtain, or has authority to control from such Non-Released Entity;

(vi) Credit to CVS under this Agreement to reduce the overall amounts to be paid under the Agreement such that it is held harmless from the Claim-Over; and

(vii) Such other actions as that Releasor and CVS may devise to hold CVS harmless from the Claim-Over.

d. The actions of that Releasor and CVS taken pursuant to clause (c) above must, in combination, ensure CVS is not required to pay more with respect to Alleged Harms and/or Covered Conduct than the amounts owed by CVS under this Agreement.

e. In the event of any dispute over the sufficiency of the actions taken pursuant to clause (c) above, Releasor and CVS may seek review by the National Arbitration Panel, or, upon consent of the parties to the dispute, by the state court where the relevant Consent Judgment was filed. The National Arbitration Panel shall have authority to order a remedy, including one or more of the actions specified in clause (c), sufficient to hold Released Entities fully harmless. In the event that the Panel's actions do not result in Released Entities being held fully harmless, CVS shall have a claim for breach of this Agreement by Releasors, with the remedy being payment of sufficient funds to hold CVS harmless from the Claim-Over. For the avoidance of doubt, the prior sentence does not limit or eliminate any other remedy that CVS may have.

5. To the extent that the Claim-Over is based on a contractual indemnity, the obligations under Section XI.B.4 shall extend solely to a Non-Party Covered Conduct Claim against a pharmacy, distributor, clinic, hospital or other purchaser or dispenser of Products, a manufacturer that sold Products, a consultant, and/or a pharmacy benefit manager or other third-party payor. CVS shall notify the Settling States, to the extent permitted by applicable law, in the event that any of these types of Non-Released Entity asserts a Claim-Over arising out of contractual indemnity against it.

C. *Indemnification and Contribution Prohibited.* No Released Entity shall seek to recover for amounts paid under this Agreement based on indemnification, contribution, or any other theory, from a manufacturer, pharmacy, hospital, pharmacy benefit manager, health insurer, third-party vendor, trade association, distributor, or health care practitioner; *provided* that a Released Entity shall be relieved of this prohibition with respect to any entity that asserts a Claim-Over against it. For the avoidance of doubt, nothing herein shall prohibit a Released Entity from recovering amounts owed pursuant to insurance contracts. For the avoidance of doubt, nothing herein shall prohibit a Released Entity from recovering amounts owed pursuant to insurance contracts.

D. *General Release.* In connection with the releases provided for in this Agreement, each Settling State (for itself and its Releasors) and Participating Subdivision (for itself and its Releasors) expressly waives, releases, and forever discharges any and all provisions, rights, and benefits conferred by any law of any State or territory of the United States or other jurisdiction, or principle of common law, which is similar, comparable, or equivalent to § 1542 of the California Civil Code, which reads:

**General Release; extent.** A general release does not extend to claims that the creditor or releasing party does not know or suspect to exist in his or her favor at the time of executing the release and

that if known by him or her, would have materially affected his or her settlement with the debtor or released party.

A Releasor may hereafter discover facts other than or different from those which it knows, believes, or assumes to be true with respect to the Released Claims, but each Settling State (for itself and its Releasors) and Participating Subdivision (for itself and its Releasors) hereby expressly waives and fully, finally, and forever settles, releases and discharges, upon the Effective Date, any and all Released Claims that may exist as of such date even if Releasors do not know or suspect such claims to exist, whether through ignorance, oversight, error, negligence or through no fault whatsoever, and even if knowledge of the existence of such claims would materially affect the Settling States' decision to enter into this Agreement or the Participating Subdivisions' decision to participate in this Agreement.

E. *Assigned Interest Waiver.* To the extent that any Settling State has any direct or indirect interest in any rights of a third-party that is a debtor under the Bankruptcy Code as a result of a claim arising out of Covered Conduct or Alleged Harms by way of assignment or otherwise, including as a result of being the beneficiary of a trust or other distribution entity, to assert claims against CVS (whether derivatively or otherwise), under any legal or equitable theory, including for indemnification, contribution, or subrogation, such Settling State waives the right to assert any such claim, or to receive a distribution or any benefit on account of such claim and such claim, distribution, or benefit shall be deemed assigned to CVS.

F. *Res Judicata.* Nothing in this Agreement shall be deemed to reduce the scope of the res judicata or claim preclusive effect that the settlement memorialized in this Agreement, and/or any Consent Judgment or other judgment entered on this Agreement, gives rise to under applicable law.

G. *Representation and Warranty.* The signatories hereto on behalf of their respective Settling States expressly represent and warrant that they have (or will obtain no later than the Initial Subdivision Participation Date) the authority to settle and release, to the maximum extent of the State's power, all Released Claims of (1) their respective Settling States, (2) all past and present executive departments, state agencies, divisions, boards, commissions and instrumentalities with the regulatory authority to enforce state and federal controlled substances acts, and (3) any of their respective Settling State's past and present executive departments, agencies, divisions, boards, commissions and instrumentalities that have the authority to bring Claims related to Alleged Harms and/or Covered Conduct seeking money (including abatement and/or remediation) or revocation of a pharmaceutical distribution or dispensing license. For the purposes of clause (3) above, executive departments, agencies, divisions, boards, commissions, and instrumentalities are those that are under the executive authority or direct control of the State's Governor. Also for the purposes of clause (3), a release from a State's Governor, to be materially similar to that in Exhibit X, is sufficient to demonstrate that the appropriate releases have been obtained.

H. *Effectiveness.* The releases set forth in this Agreement shall not be impacted in any way by any dispute that exists, has existed, or may later exist between or among the Releasors. Nor shall such releases be impacted in any way by any current or future law, regulation, ordinance, or court or agency order limiting, seizing, or controlling the distribution or use of the Settlement

Fund or any portion thereof, or by the enactment of future laws, or by any seizure of the Settlement Fund or any portion thereof.

I. *Cooperation.* Settling States will meet and confer with CVS and simultaneously make reasonable efforts to resolve any action filed by a Subdivision involving any Covered Conduct, Alleged Harms, or a Product that remains pending against CVS after the Initial Subdivision Participation Date. Releasors (i) will not encourage any person or entity to bring or maintain any Released Claim against any Released Entity and (ii) will reasonably cooperate with and not oppose any effort by a Released Entity to secure the prompt dismissal of any and all Released Claims.

J. *Non-Released Claims.* Notwithstanding the foregoing or anything in the definition of Released Claims, this Agreement does not waive, release or limit any criminal liability, Claims for liability under tax law, Claims under securities law by a State Releasor as investor, Claims against parties who are not Released Entities, Claims by private individuals, and any claims arising under this Agreement for enforcement of this Agreement. Nothing in this Agreement precludes the Released Entities from asserting, in an action arising from or relating to Claims by private individuals, any defense or argument based on this Agreement that is available under applicable law.

## **XII. Later Litigating Subdivisions; Non-Settling States**

A. *Released Claims against Released Entities.* If a Later Litigating Subdivision in a Settling State maintains a lawsuit for a Released Claim against a Released Entity after the Initial Subdivision Participation Date, the Released Entity shall take ordinary and reasonable measures to defend the action, including filing a Threshold Motion with respect to the Released Claim. The Released Entity shall further notify the Settling State and Settlement Fund Administrator immediately upon notice of a Later Litigating Subdivision bringing a lawsuit for a Released Claim and shall not oppose a Settling State's submission in support of the Threshold Motion. CVS shall give the relevant Settling State a reasonable opportunity to extinguish the Released Claims without any payment or any other obligations being imposed upon any Released Entities (apart from the Global Settlement Amount payable by CVS under the Agreement or the Injunctive Relief Terms incurred by it). The relevant Settling State and CVS shall confer and use reasonable efforts to promptly resolve the lawsuit so that it is dismissed with prejudice. Nothing in this subsection creates an obligation for a Settling State to make a monetary payment or incur any other obligation to an entity filing a lawsuit.

B. *Non-Settling States.* Non-Settling States shall not be eligible for any payments or have any rights in connection with this Agreement.

C. *Settlement Class Resolution Opt Outs.* If a Settling State is eligible for Incentive Payment A on the basis of a Settlement Class Resolution, and a Primary Subdivision that opted out of the Settlement Class Resolution maintains a lawsuit asserting a Released Claim against a Released Entity, the following shall apply. The Released Entity shall take ordinary and reasonable measures to defend the action, including filing a Threshold Motion with respect to the Released Claim. The Settling State shall seek to obtain either dismissal of the lawsuit in cooperation with CVS, or a release of the Primary Subdivision's claims. If the lawsuit asserting a Released Claim

either survives a Threshold Motion or has an unresolved Threshold Motion fewer than sixty (60) calendar days prior to the scheduled start of a trial involving a Released Claim, and is resolved with finality on terms requiring payment by the Released Entity, CVS shall receive a dollar-for-dollar offset for the amount paid against its obligation to make remaining Incentive Payment A payments that would be apportioned to that Settling State and to its Subdivisions.

D. *Revoked Bar, Settlement Class Resolution, or Case-Specific Resolution.* If CVS made any Annual Payments that included any incentive payments earned as a result of the existence of a Bar, Settlement Class Resolution, or Case-Specific Resolution in a Settling State, and there is subsequently a Revocation Event with respect to that Bar, Settlement Class Resolution, or Case-Specific Resolution after the determination of the amount of such Annual Payment, that Settling State shall seek to obtain a release of the claims impacted by the Revocation Event, including but not limited to defending the legality of the Bar, obtaining a dismissal of the claims made against the Released Entity, and obtaining releases from impacted Subdivisions. If the Settling State is unable to defend the legality of the bar and/or obtain releases from all impacted Subdivisions, then CVS shall receive a dollar-for-dollar offset against the portion of remaining Annual Payments that would be allocated to that Settling State and its Participating Subdivisions. This offset will be calculated as the dollar amount difference between (1) the total amount of incentive payments paid by CVS by virtue of the Bar, Settlement Class Resolution, or Case-Specific Resolution subject to the Revocation Event and (2) the total amount of incentive payments that would have been due from CVS during that time had the Bar, Settlement Class Resolution, or Case-Specific Resolution subject to the Revocation Event not been in effect. The amount of incentive payments that would have been due, referenced in clause (2) above, will be calculated one hundred eighty (180) calendar days after the Revocation Event; for purposes of calculating the amount of incentive payments that would have been due, any relevant Subdivision shall be included as a Participating Subdivision if: (1) its Released Claims are extinguished by any subsequent Bar, Settlement Class Resolution, or Case-Specific Resolution in effect as of the date of such calculation, or (2) it becomes a Participating Subdivision (in addition to all other Participating Subdivisions) prior to the date of such calculation.

E. *Certain Taxes.* Amounts paid by CVS under an Opioid Tax in a Settling State in a Payment Year shall give rise to a dollar-for-dollar offset against CVS's obligation to pay its share of the Annual Payment in that Payment Year that would be allocated to the taxing Settling State or its Participating Subdivisions. If such amounts paid exceed CVS's allocable share of the Annual Payment allocable to the taxing Settling State or its Participating Subdivisions in that Payment Year, the excess shall carry forward as an offset against its allocable share of remaining Annual Payments that would be allocated to the taxing Settling State or its Participating Subdivisions. CVS represents that as of December 2, 2022, there is no Opioid Tax currently in effect in any Eligible State that would give rise to this offset provision.

### **XIII. Miscellaneous**

A. *Population of General-Purpose Governments.* The population figures for General-Purpose Governments shall be the published U.S. Census Bureau's population estimates for July

1, 2019, released May 2020. These population figures shall remain unchanged during the term of this Agreement.<sup>13</sup>

B. *Population of Special Districts.* For any purpose in this Agreement in which the population of a Special District is used other than Section IV.H.6.d and Section IV.H.9.d: (a) School Districts' populations will be measured by the number of students enrolled who are eligible under the Individuals with Disabilities Education Act ("*IDEA*") or Section 504 of the Rehabilitation Act of 1973; (b) Health Districts' and Hospital Districts' populations will be measured at twenty-five percent (25%) of discharges; and (c) all other Special Districts' (including fire districts' and library districts') populations will be measured at ten percent (10%) of the population served. For the avoidance of doubt, this means that California healthcare districts will be measured at ten percent (10%) of their membership. CVS and the Enforcement Committee shall meet and confer in order to agree on data sources for purposes of this Section XIII.B prior to the Preliminary Agreement Date.

C. *Population Associated with Sheriffs.* For any purpose in this Agreement in which the population associated with a lawsuit by a sheriff is used, the population will be measured at twenty percent (20%) of the capacity of the jail(s) operated by the sheriff.

D. *No Admission.* The Parties intend the settlement as described herein to be a final and complete resolution of all disputes between CVS and all Releasers. CVS is entering into this Agreement solely for the purposes of settlement, to resolve all Actions and Released Claims and thereby avoid significant expense, inconvenience and uncertainty. CVS denies the allegations in the Actions and denies any civil or criminal liability in the Actions. Nothing contained herein may be taken as or deemed to be an admission or concession by CVS of: (i) any violation of any law, regulation, or ordinance; (ii) any fault, liability, or wrongdoing; (iii) the strength or weakness of any Claim or defense or allegation made in any Action, or in any other past, present or future proceeding relating to any Covered Conduct, Alleged Harms, or any Product; (iv) the legal viability of the claims and theories in any Action, including but not limited to the legal viability of the relief sought; or (v) any other matter of fact or law. Nothing in this Agreement shall be construed or used to prohibit any Released Entity from engaging in the conduct of its business relating to any Product in accordance with the Injunctive Relief Terms and applicable laws and regulations.

E. *Most-Favored-Nation Provision.*

1. If, after the Effective Date, CVS enters into any settlement agreement with any Non-Settling State that resolves Claims similar in scope to the Claims released by a Settling State under this Agreement on overall payment terms that are more favorable to such Non-Settling State than the overall payment terms of the Agreement (after due consideration of relevant differences in population or other appropriate factors), then the Settling States may elect to seek review, pursuant to Section XIII.E.3, of the overall payment terms of this Agreement and the Non-Settling State agreement so that such

---

<sup>13</sup> The estimates for counties and parishes were accessed at <https://www.census.gov/data/datasets/time-series/demo/popest/2010s-countiestotal.html>. The estimates for cities and towns can currently be found at <https://www.census.gov/data/datasets/time-series/demo/popest/2010s-total-cities-and-towns.html>.



Settling State(s) may obtain, with respect to CVS, overall payment terms at least as favorable as those obtained by such Non-Settling State. “*Overall payment terms*” refers to consideration of all payment terms of the two agreements, taken together, including, but not limited to the amounts of payments, the timing of payments, and conditions or contingencies on payments.

2. For any settlement with a Non-Settling State involving Released Claims that is entered into after the Effective Date, CVS shall provide the Enforcement Committee with a copy of the settlement agreement or relevant consent judgment within thirty (30) calendar days of the consummation of such settlement. The Enforcement Committee will promptly distribute such copy to all Settling States.

3. In the event that one or more Settling State(s) believes that the overall payment terms of an agreement by CVS with a Non-Settling State are more favorable to the Non-Settling State, based on the totality of the considerations set forth in Section XIII.E.1, the Settling State(s) and CVS shall engage in the following process:

a. The Settling State(s) shall provide notice, within sixty (60) calendar days of the date on which a settlement agreement or consent judgment is provided to the Enforcement Committee, to CVS of its (their) intent to seek revision of this Agreement to provide payment terms that are, on an overall basis, as favorable as those obtained by the Non-Settling State. To the extent allowed by law, such notice shall be confidential and not disclosed publicly and shall provide, in detail, the basis for the Settling State’s (Settling States’) belief that it (they) is (are) entitled to a revision of the Agreement.

b. CVS shall, within thirty (30) calendar days, provide a response to the Settling State(s), explaining its position, in detail, as to whether the Settling State(s) is (are) entitled to more favorable overall payment terms than those provided for in this Agreement.

c. In the event the Settling State(s) and CVS do not reach agreement as to the application of Section XIII.E.1, the Settling State(s) may petition the National Arbitration Panel to seek a ruling from the Panel as to the applicability of Section XIII.E.1, provided that the Settling State(s) may seek such review only if at least five (5) Settling States co-sign the petition. The Panel shall consider submissions and argument by the parties pursuant to the procedures set forth in Section VI.F.3.

d. The Settling State(s) and CVS shall be bound by the determination of the National Arbitration Panel.

4. This Section XIII.E does not apply to, and there is no ability of any Settling State to seek or obtain revision of this Agreement based on, any Non-Settling State agreement with CVS that is entered into with: (a) a Non-Settling State after a date ninety (90) calendar days prior to the scheduled start date of a trial between CVS and the Non-Settling State or any severed or bifurcated portion thereof, provided that, where, in order

to complete a settlement, a Non-Settling State and CVS jointly request an adjournment of the scheduled start date of a trial within ninety (90) calendar days of that date, this exception will apply as if the trial date had not been adjourned; (b) a Non-Settling State that previously litigated to judgment a case related to opioids against any manufacturer, distributor, or pharmacy; or (c) a Non-Settling State that has obtained any court order or judicial determination that grants judgment (in whole or in part) against CVS. For avoidance of doubt, the National Arbitration Panel shall have no power to review agreements described in this paragraph.

5. This Section XIII.E does not apply to, and there is no ability of any Settling State to seek or obtain revision of this Agreement based on, (a) any agreement between CVS and Non-Participating Subdivisions, and (b) any global tribal settlement or any agreement between CVS and any federally-recognized tribe.

6. This Section XIII.E will not apply to any agreement entered into more than eighteen (18) months after the Effective Date.

F. *Tax Cooperation and Reporting.*

1. Upon request by CVS, the Settling States and Participating Subdivisions agree to perform such further acts and to execute and deliver such further documents as may be reasonably necessary for CVS to establish the statements set forth in Section V.F to the satisfaction of their tax advisors, their independent financial auditors, the Internal Revenue Service, or any other governmental authority, including as contemplated by Treasury Regulations Section 1.162-21(b)(3)(ii) and any subsequently proposed or finalized relevant regulations or administrative guidance.

2. Without limiting the generality of Section XIII.F.1, each Settling State and Participating Subdivision shall cooperate in good faith with CVS with respect to any tax claim, dispute, investigation, audit, examination, contest, litigation, or other proceeding relating to this Agreement.

3. The Designated State, on behalf of all Settling States and Participating Subdivisions, shall designate one of its officers or employees to act as the “appropriate official” within the meaning of Treasury Regulations Section 1.6050X-1(f)(1)(ii)(B) (the “*Appropriate Official*”). The Designated State shall direct and ensure that the Appropriate Official timely (a) files (i) at the time this Agreement becomes binding on the Parties, an IRS Form 1098-F in the form attached as Exhibit U with respect to CVS and (ii) any legally required returns or amended returns with any applicable governmental authority, or any returns requested by CVS, and (b) provides to CVS a copy of (i) the IRS Form 1098-F filed with respect to CVS and (ii) any legally required written statement pursuant to any applicable law and any other document referred to in clause (a)(ii) above. Any such form, return, or statement shall be prepared and filed in a manner fully consistent with Section V.F.

4. Any return, amended return, or written statement filed or provided pursuant to Section XIII.F.3, and any similar document, shall be prepared and filed in a manner

consistent with reporting the Global Settlement Amount as the “Total amount to be paid” pursuant to this Agreement in Box 1 of IRS Form 1098-F and the Total Remediation Amount as “Restitution/remediation amount” in Box 3 of IRS Form 1098-F, as reflected in the attached Exhibit U. If the Designated State or Appropriate Official shall be required to file any return, amended return, or written statement contemplated by this Section XIII.F other than an IRS Form 1098-F in the form attached as Exhibit U, the Designated State shall direct and ensure that the Appropriate Official provides to CVS a draft of such return, amended return, or written statement no later than sixty (60) calendar days prior to the due date thereof, and shall accept any reasonable revisions from CVS on the return, amended return, or written statement.

5. For the avoidance of doubt, neither CVS nor the Settling States and Participating Subdivisions make any warranty or representation to any Settling State, Participating Subdivision, or Releasor as to the tax consequences of the payment of the Total Remediation Amount (or any portion thereof).

G. *No Third-Party Beneficiaries.* Except as expressly provided in this Agreement, no portion of this Agreement shall provide any rights to, or be enforceable by, any person or entity that is not a Settling State or Released Entity. No Settling State may assign or otherwise convey any right to enforce any provision of this Agreement.

H. *Calculation.* Any figure or percentage referred to in this Agreement shall be carried to seven decimal places.

I. *Construction.* None of the Parties and no Participating Subdivision shall be considered to be the drafter of this Agreement or of any of its provisions for the purpose of any statute, case law, or rule of interpretation or construction that would or might cause any provision to be construed against the drafter of this Agreement. The headings of the provisions of this Agreement are not binding and are for reference only and do not limit, expand, or otherwise affect the contents or meaning of this Agreement.

J. *Cooperation.* Each Party and each Participating Subdivision agrees to use reasonable efforts and to cooperate with the other Parties and Participating Subdivisions to cause this Agreement and Consent Judgments to become effective, to obtain all necessary approvals, consents and authorizations, if any, and to execute all documents and to take such other action as may be appropriate in connection herewith. Consistent with the foregoing, each Party and each Participating Subdivision agrees that it will not directly or indirectly assist or encourage any challenge to this Agreement or any Consent Judgment by any other person, and will support the integrity and enforcement of the terms of this Agreement and the Consent Judgments.

K. *Entire Agreement.* This Agreement, including its exhibits and any other attachments, embodies the entire agreement and understanding between and among the Parties and Participating Subdivisions relating to the subject matter hereof and supersedes (1) all prior agreements and understandings relating to such subject matter, whether written or oral and (2) all purportedly contemporaneous oral agreements and understandings relating to such subject matter.

L. *Execution.* This Agreement may be executed in counterparts and by different signatories on separate counterparts, each of which shall be deemed an original, but all of which shall together be one and the same Agreement. One or more counterparts of this Agreement may be delivered by facsimile or electronic transmission with the intent that it or they shall constitute an original counterpart hereof. One or more counterparts of this Agreement may be signed by electronic signature.

M. *Good Faith and Voluntary Entry.* Each Party warrants and represents that it negotiated the terms of this Agreement in good faith. Each of the Parties and Participating Subdivisions warrants and represents that it freely and voluntarily entered into this Agreement without any degree of duress or compulsion. The Parties and Participating Subdivisions state that no promise of any kind or nature whatsoever (other than the written terms of this Agreement) was made to them to induce them to enter into this Agreement.

N. *Legal Obligations.* Nothing in this Agreement shall relieve CVS of the obligation to comply with all state and federal laws, regulations or rules, nor does any provision herein permit any acts or practices prohibited by such laws, regulations, or rules. Except with respect to the Injunctive Relief Terms, in the event of a conflict between this Agreement and any requirement or requirements of federal, state, or local laws, such that CVS cannot comply with this Agreement without violating such a requirement or requirements, CVS shall document such conflicts and notify the Attorney(s) General of the relevant Settling State(s) that it intends to comply with the requirement or requirements to the extent necessary to eliminate the conflict. With respect to the Injunctive Relief Terms, in the event of such a conflict, the procedures set forth in the Injunctive Relief Terms will be followed.

O. *No Prevailing Party.* The Parties and Participating Subdivisions each agree that they are not the prevailing party in this action, for purposes of any claim for fees, costs, or expenses as prevailing parties arising under common law or under the terms of any statute, because the Parties and Participating Subdivisions have reached a good faith settlement. The Parties and Participating Subdivisions each further waive any right to challenge or contest the validity of this Agreement on any ground, including, without limitation, that any term is unconstitutional or is preempted by, or in conflict with, any current or future law. Nothing in the previous sentence shall modify, or be construed to conflict with, Section XIII.N.

P. *Non-Admissibility.* Neither this Agreement nor any act performed or document executed pursuant to or in furtherance of this Agreement: (i) is or may be deemed to be or may be used as an admission or evidence relating to any matter of fact or law alleged in the Actions, the strength or weakness of any claim or defense or allegation made in those cases, or any wrongdoing, fault, or liability of any Released Entities; or (ii) is or may be deemed to be or may be used as an admission or evidence relating to any liability, fault or omission of Released Entities in any civil, criminal or administrative proceeding in any court, administrative agency or other tribunal. Neither this Agreement nor any act performed or document executed pursuant to or in furtherance of this Agreement shall be admissible in any proceeding for any purpose, except to enforce the terms of this Agreement, and except that Released Entities may file or use this Agreement in any action (1) involving a determination regarding insurance coverage; (2) involving a determination of the taxable income or tax liability of any Released Entities; (3) to support a defense or counterclaim

based on principles of res judicata, collateral estoppel, release, good-faith settlement, judgment bar or reduction or on any other theory of claim preclusion or issue preclusion or similar defense or counterclaim; (4) to support a claim for contribution and/or indemnification; or (5) to support any other argument or defense by a Released Entities that the Remediation Payment provides a measure of compensation for Alleged Harms or otherwise satisfy the relief sought.

Q. *Notices.* All notices or other communications under this Agreement shall be in writing (including, but not limited to, electronic communications) and shall be given to the recipients indicated below:

For the Attorney(s) General:

Josh Stein, Attorney General  
North Carolina Department of Justice  
Attn: Daniel Mosteller, Deputy General Counsel  
PO Box 629  
Raleigh, NC 27602  
Dmosteller@ncdoj.gov

Dave Yost, Attorney General  
Ohio Attorney's General Office  
Attn: Jonathan Blanton, First Assistant Attorney General  
30 East Broad Street  
Columbus, OH 43215  
Jonathan.Blanton@OhioAGO.gov

Letitia James, Attorney General  
New York State Office of the Attorney General  
Attn: Jennifer Levy, First Deputy Attorney General  
28 Liberty Street  
New York, NY 10005  
Jennifer.Levy@ag.ny.gov

For the Plaintiffs' Executive Committee:

Paul T. Farrell, Jr.  
Farrell & Fuller, LLP  
270 Munoz Rivera Ave., Suite 201  
San Juan, Puerto Rico 00918  
paul@farrellfuller.com

Jayne Conroy  
Simmons Hanly Conroy LLC  
112 Madison Avenue, 7th Floor  
New York, NY 10016-7416  
JConroy@simmonsfirm.com

Joseph F. Rice  
Motley Rice LLC  
28 Bridgeside Blvd.  
Mount Pleasant, SC 29464  
jrice@motleyrice.com

For CVS:

Elizabeth Ferguson  
Senior Vice President and Deputy General Counsel  
CVS Health Corporation  
One CVS Drive  
Woonsocket, RI 02895  
betsy.ferguson@cvshealth.com

Notices to CVS's attorneys shall be delivered to:

Eric Delinsky  
Zuckerman Spaeder LLP  
1800 M Street, NW, Suite 1000  
Washington, DC 20036-5807  
edelinsky@zuckerman.com

Perry Rowthorn  
Jepsen Rowthorn LLP  
PO Box 370496  
West Hartford, CT 06137  
perry@jeprow.com

Any Party or the Plaintiffs' Executive Committee may change or add the contact information of the persons designated to receive notice on its behalf by notice given (effective upon the giving of such notice) as provided in this Section XIII.Q.

R. *No Waiver.* The waiver of any rights conferred hereunder shall be effective only if made by written instrument executed by the waiving Party or Parties. The waiver by any Party of any breach of this Agreement shall not be deemed to be or construed as a waiver of any other breach, whether prior, subsequent, or contemporaneous, nor shall such waiver be deemed to be or construed as a waiver by any other Party.

S. *Severability.* In the event any one or more immaterial provisions of this Agreement shall for any reason be held to be invalid, illegal or unenforceable in any respect, such invalidity, illegality or unenforceability shall not affect any other provision of this Agreement.

T. *Preservation of Privilege.* Nothing contained in this Agreement or any Consent Judgment, and no act required to be performed pursuant to this Agreement or any Consent

Judgment, is intended to constitute, cause, or effect any waiver (in whole or in part) of any attorney-client privilege, work product protection, or common interest/joint defense privilege, and each Party and Participating Subdivision agrees that it shall not make or cause to be made in any forum any assertion to the contrary.

U. *Successors.*

1. This Agreement shall be binding upon, and inure to the benefit of, the Parties and their respective successors and assigns.

2. CVS shall not sell the majority of its voting stock or substantially all its assets without obtaining the acquiror's agreement that it will constitute a successor with respect to CVS's obligations under this Agreement.

3. CVS shall not in one (1) transaction, or a series of related transactions, sell, or transfer assets (other than sales or transfers of inventories, or sales or transfers to an entity owed directly or indirectly by CVS) having a fair market value equal to twenty-five percent (25%) or more of the consolidated assets of CVS where the sale or transfer transaction is announced after the Effective Date, is not for fair consideration, and would foreseeably and unreasonably jeopardize CVS's ability to make the payments under this Agreement that are due on or before the third Payment Date following the close of a sale or transfer transaction. The above restriction shall not apply if CVS obtains the acquiror's agreement that it will be either a guarantor of or successor to the percentage of CVS's remaining payment obligations under this Agreement equal to the percentage of CVS's consolidated assets being sold or transferred in such transaction. Percentages under this section shall be determined in accordance with the United States generally accepted accounting principles and as of the date of CVS's most recent publicly filed consolidated balance sheet prior to the date of entry into the sale or transfer agreement at issue. This Section XIII.U.3 shall be enforceable solely by the Enforcement Committee, and any objection under this Section XIII.U.3 not raised within twenty (20) calendar days from the date that CVS transmits notice of the transaction to the Enforcement Committee is waived. Any dispute under this Section XIII.U.3 shall be a National Dispute as described in Section VI.F.3 and must be raised exclusively with the National Arbitration Panel as described therein within twenty (20) calendar days of the announcement, and the sole remedy shall be an order enjoining the transaction.

V. *Waiver.* CVS, for good and valuable consideration the receipt of which is acknowledged, hereby (a) waives, foregoes and relinquishes all rights to utilize and/or seek relief under any of the following laws of the State of Texas for the restructuring of its debts or liabilities related to Released Claims, Claims that would have been Released Claims if they had been brought by a Releasor against a Released Entity before the Effective Date, or this Agreement: Tex. Bus. Orgs. Code § 10.003 (Contents of Plan of Merger: More Than One Successor) or any other statute of Subchapter A of Chapter 10 of Tex. Bus. Orgs. Code to the extent such statute relates to multi-successor mergers (and/or any other similar laws or statutes in any other state or territory); Tex. Bus. Orgs. Code §§ 11.01–11.414 (Winding Up and Termination of Domestic Entity); or Tex. Bus. & Com. Code §§ 23.01–23.33 (Assignments for the Benefit of Creditors) (collectively, the “Texas

*Statutes*”), and (b) agrees, warrants and represents that it will not file, request or petition for relief under the Texas Statutes related to its debts or liabilities related to Released Claims, Claims that would have been Released Claims if they had been brought by a Releasor against a Released Entity before the Effective Date, or this Agreement, in each case until such time as all of CVS’s payment obligations incurred hereunder are satisfied in full. The foregoing waiver and relinquishment includes, without limitation, until such time as all of CVS’s payment obligations incurred hereunder are satisfied in full, CVS’s rights to execute a divisional merger or equivalent transaction or restructuring related to its debts or liabilities related to Released Claims, Claims that would have been Released Claims if they had been brought by a Releasor against a Released Entity before the Effective Date, or this Agreement that in each case has the intent or foreseeable effect of (i) separating material assets from material liabilities and (ii) assigning or allocating all or a substantial portion of those liabilities to any subsidiary or affiliate that files for relief under chapter 11 of the Bankruptcy Code, or pursuant to which such subsidiary or affiliate that files for relief under chapter 11 of the Bankruptcy Code would be assuming or retaining all or a substantial portion of those liabilities.

W. *Modification, Amendment, Alteration.* In the event the Plaintiffs’ Executive Committee, the Executive Committee of the State Attorneys General, or CVS concludes prior to January 18, 2023 that technical corrections are required to this Agreement, the Plaintiffs’ Executive Committee, the Executive Committee of the State Attorneys General, and CVS shall meet and confer and make such amendments as they agree are appropriate. Except as otherwise provided in this Agreement, after the Reference Date, any modification, amendment, or alteration of this Agreement by the Parties shall be binding only if evidenced in writing signed by CVS, along with the signatures of at least two-thirds of the Settling States along with a representation from each such Settling State that either: (1) the Advisory Committee or similar entity established or recognized by that Settling State (either pursuant to Section V.E.2.d, by a State-Subdivision Agreement, or by statute) voted in favor of the modification, amendment or alteration of this Agreement including at least one member appointed by the Participating Subdivisions listed on Exhibit G; or (2) in States without any Advisory Committee; that 50.1% (by population) of the Participating Subdivisions listed on Exhibit G expressed approval of the modification, amendment, or alteration of this Agreement in a writing.

X. *Termination.*

1. Unless otherwise agreed to by CVS and the Settling State in question, this Agreement or the Consent Judgment as to that Settling State and all of its terms (except Section XIII.P and any other non-admissibility provisions, which shall continue in full force and effect) shall be canceled and terminated with respect to the Settling State, and the Agreement and all orders issued by the courts in the Settling State pursuant to the Agreement shall become null and void and of no effect, only if one or more of the following conditions applies:

a. a Consent Judgment approving this Agreement without modification of any of the Agreement’s terms has not been entered as to the Settling State by a court of competent jurisdiction on or before one hundred eighty (180) days after the Effective Date; or



b. this Agreement has been disapproved by a court of competent jurisdiction to which it was presented for approval and/or entry (or, in the event of an appeal from or review of a decision of such a court to approve this Agreement and the Consent Judgment, by the court hearing such appeal or conducting such review), and the time to appeal from such disapproval has expired, or, in the event of an appeal from such disapproval, the appeal has been dismissed or the disapproval has been affirmed by the court of last resort to which such appeal has been taken and such dismissal or disapproval has become no longer subject to further appeal (including, without limitation, review by the United States Supreme Court).

2. If this Agreement is terminated with respect to a Settling State for whatever reason pursuant to Section XIII.X.1, then:

a. an applicable statute of limitation or any similar time requirement (excluding any statute of repose) shall be tolled from the date the Settling State signed this Agreement until the later of the time permitted by applicable law or for one year from the date of such termination, with the effect that CVS and the Settling State in question shall be in the same position with respect to the statute of limitation as they were at the time the Settling State filed its action; and

b. CVS and the Settling State in question shall jointly move the relevant court of competent jurisdiction for an order reinstating the actions and claims dismissed pursuant to the terms of this Agreement governing dismissal, with the effect that CVS and the Settling State in question shall be in the same position with respect to those actions and claims as they were at the time the action or claim was stayed or dismissed.

3. Unless CVS and the Enforcement Committee agree otherwise, this Agreement, with the exception of the Injunctive Relief Terms that have their own provisions on duration, shall terminate as to all Parties after the Payment Date for Payment Year 10, *provided* that CVS has performed its payment obligations under the Agreement as of that date. Notwithstanding any other provision in this Section XIII.X.3 or in this Agreement, all releases under this Agreement will remain effective in perpetuity.

Y. *Governing Law.* Except (1) as otherwise provided in this Agreement or (2) as necessary, in the sole judgment of the National Arbitration Panel, to promote uniformity of interpretation for matters within the scope of the National Arbitration Panel's authority, this Agreement shall be governed by and interpreted in accordance with the respective laws of each Settling State, without regard to the conflict of law rules of such Settling State, that is seeking to enforce the Agreement against CVS or against which CVS is seeking enforcement. Notwithstanding any other provision in this subsection on governing law, any disputes relating to the Settlement Fund Escrow shall be governed by and interpreted in accordance with the law of the state where the escrow agent has its primary place of business.

**EXHIBIT A**

**Alleged Harms**

The following expert reports that were served in connection with the case captioned *In re: National Prescription Opiate Litigation*, No. 1:17-md-2804 (N.D. Ohio), provide non-exclusive examples of Alleged Harms:

1. Expert reports of G. Caleb Alexander, M.D., M.S., dated March 24, 2019, April 16, 2021, and August 22, 2022;
2. Expert reports of David Cutler dated March 25, 2019, April 16, 2021, April 21, 2021, May 10, 2021, and August 22, 2022;
3. Expert report of David Herzberg, Ph.D., dated April 16, 2021;
4. Expert reports of Katherine M. Keyes, Ph.D., dated March 25, 2019, April 16, 2021, June 2, 2021, and August 22, 2022;
5. Expert reports of Dr. Anna Lembke, M.D., dated March 25, 2019, April 16, 2021, and August 22, 2022;
6. Expert report of Nancy Young, Ph.D, M.S.W., dated March 25, 2019 and April 16, 2021;
7. Expert report of Harvey Rosen, dated April 16, 2021; and
8. Expert report of Professor Thomas McGuire dated March 25, 2019.

**EXHIBIT B**

**Enforcement Committee Organization Bylaws**

**ARTICLE I**

These bylaws constitute the code of rules adopted by the Settling States and Participating Subdivisions for the creation of an Enforcement Committee (the “Committee”) to exist and operate during the term of the Agreement in connection with CVS and shall control the regulation and management of the Committee’s affairs.

**ARTICLE II**

**Purpose**

The Committee is organized for the sole purpose of evaluating and taking such action as deemed reasonable, necessary, and appropriate by the members of the Committee on the matters delegated to the Committee under that certain Settlement Agreement between the Settling States and CVS dated December 9, 2022.

**ARTICLE III**

**Members of the Committee**

**(1) Number of Members**

The Committee will consist of sixteen (16) members (the “Members”). Upon majority resolution of the Committee, the number of Members may be increased or decreased from time to time, but in no event shall a decrease have the effect of decreasing the total number of Members to less than seven Members.

**(2) Initial Members**

The Committee initially will consist of ten (10) Settling State Members and six (6) Participating Subdivision Members; three (3) of the Participating Subdivisions shall be counties and three (3) shall be municipalities. The initial Settling State Members are representatives from: Connecticut, Delaware, Illinois, Indiana, Louisiana, New York, North Carolina, Ohio, Tennessee, and Texas. The initial Participating Subdivision Members are: City of Boston, Massachusetts; City of Cleveland, Ohio; LaCrosse County, Wisconsin; Louisville-Jefferson County, Kentucky; Mobile County, Alabama; and New York City, New York. Until fifteen (15) months from the Effective Date contained in the Settlement Agreement, the Participating Subdivisions may designate their outside counsel to serve as their representative. After fifteen (15) months from the Effective Date, an employee or official of the Participating Subdivision must be the designated as the representative of the Participating Subdivision.

**(3) Term of Members**

The term of office for Members of the Committee will be until the end of the term of the Settlement Agreement unless and until a Member withdraws or resigns from the Committee.

- (4) **Resignation**  
Any Member may resign at any time by delivering written notice to the Chairperson of the Committee. Such resignation shall take effect upon receipt or, if later, at the time specified in the notice.
- (5) **Removal**
  - (a) Any Member may be removed without cause, at any time, by a majority of the entire Committee, at a Regular or Special Meeting called for that purpose. Any Member under consideration of removal must first be notified about the consideration by written notice at least five days prior to the meeting at which the vote takes place.
  - (b) In the event that any Member is not a Settling State or a Participating Subdivision or the Member subsequently becomes a Later Litigating Subdivision, the Member shall be removed immediately without notice or vote of the Committee.
- (6) **Vacancies**  
In the event of a vacancy, the Members of the same type (Settling State or Participating Subdivision) shall select another Settling State or Participating Subdivision to fill that Member's position.
- (7) **Compensation**  
Members shall not receive any salaries or other compensation for their services, but, by resolution of the Committee, may be reimbursed for any actual expenses incurred in the performance of their duties for the Committee, as long as a majority of disinterested Members approve the reimbursement. Any reimbursement shall be sought from the Settlement Fund Administrator.

**ARTICLE IV**  
**Conflicts of Interest and Code of Ethics**

If a Member, agent, or employee of the Committee has a conflict of interest, he or she may not participate in a vote, discussion, or decision about the matter. Each Member shall follow any applicable state or local law with respect to conflicts, gifts, and ethics.

**ARTICLE V**  
**Committee Meetings**

- (1) **Place of Meetings**  
Meetings of the Committee will be held at any place that the Chairperson may designate, including by telephonic or electronic means.
- (2) **Regular Meetings**  
Regular meetings of the Committee shall be held as deemed necessary by the Chairperson or any three members.

- (3) **Notice of Meetings**  
Written notice of the date, time, place and subject of each meeting must be provided to the Members at least 72 hours before the scheduled time of the meeting, except when there is an emergency or urgent public necessity.
- (4) **Quorum**  
A majority of the incumbent Members (not counting vacancies) shall constitute a quorum for the purposes of convening a meeting or conducting business.
- (5) **Voting and Proxy**  
When it is necessary to vote on any matter before the Committee, Members may vote by electronic means as provided in these Bylaws. Proxy voting is permitted. In order for a matter to pass, the matter must have a majority vote of Members present and must have at least one vote from a Settling State Member and a Participating Subdivision Member. In the event that there is a Quorum, but no Settling State or Participating Subdivision Member is present, then a matter may pass with a simple majority vote.
- (6) **Minutes**  
The Committee shall prepare and keep minutes. The minutes must state the subject of each deliberation and indicate each vote, order, decision, or other action taken.

1  
**ARTICLE VI**  
**Officers**

- (1) **Roster of Officers**  
The Committee shall have a Chairperson, a Vice Chairperson, and a Secretary. The Committee may have at its discretion, such other officers as may be appointed by the Members of the Committee. One person may hold two or more offices, except those serving as Chairperson.
- (2) **Election and Removal of Officers**  
All officers shall serve two-year terms. The election shall be conducted at the first meeting of the fiscal year. Officers shall remain in office until their successors have been selected. Officers may serve consecutive terms without limit. The election of officers shall be by majority vote of the Members of the Committee attending the meeting.
- (3) **Vacancies**  
If a vacancy occurs during the term of office for any elected officer, the Members of the Committee shall elect a new officer to fill the remainder of the term as soon as practical, by majority vote of Members present.
- (4) **Chairperson**  
The Chairperson will supervise and control the affairs of the Committee and shall exercise such supervisory powers as may be given him/her by the Members of the Committee. The Chairperson will perform all duties incident to such office and such other duties as may be provided in these bylaws or as may be prescribed from time to time by the Committee. The Chairperson shall preside at all meetings and shall exercise parliamentary control in accordance with Robert's Rules of Order.

- (5) **Vice Chairperson**  
The Vice Chairperson shall act in place of the Chairperson in the event of the Chairperson's absence, inability, or refusal to act, and shall exercise and discharge such other duties as may be required by the Committee. The Vice Chairperson shall serve as the parliamentarian and interpret any ambiguities of the bylaws.
- (6) **Secretary**  
The Secretary will keep and maintain all records related to the Committee and take minutes of all meetings.
- (7) **Records**  
All elected officers and committee chairpersons shall relinquish their records to the Chairperson immediately upon the completion of their term of office or completion of a project.
- (8) **Resignation**  
An officer may resign the office while not resigning membership from the Committee, by submitting a letter to the Chairperson. Vacancies occurring in any office shall be appointed for the remainder of the term.

## ARTICLE VII

### Duties

- (1) **Prior to the Effective Date**  
The Committee shall be responsible for any additional negotiations with CVS, including, but not limited to, negotiating extensions of any periods created by the Settlement Agreement, except that any additional negotiations related to the Injunctive Relief Terms (Exhibit [●]) shall be handled by the States Injunctive Relief Committee in accordance with the terms of Exhibit [●].
- (2) **After the Effective Date**  
The Committee shall establish procedures for the receipt of notices that a dispute exists concerning the Agreement and review of such disputes, pursuant to Section [●] of the Agreement. Members may engage with CVS, Settling States, and Participating Subdivisions attempting to resolve any dispute without further action by the Committee. The Committee may request additional information from CVS, Settling States, and Participating Subdivisions to the extent the Committee believes such information is necessary to understand, resolve, or provide advice related to a dispute. The Committee shall endeavor to provide advice relative to the dispute no later than 60 days after receipt of notice.

## ARTICLE VIII

### Rules of Procedure

The proceedings and business of the Committee shall be governed by Robert's Rules of Order unless otherwise waived by the Committee.

**ARTICLE IX**  
**Operations**

**(1) Records**

The Committee will keep correct and complete records and will also keep minutes of the proceedings of the Committee meetings and Committees. The Committee will keep such records at its principal place of business at a place designated by the Chairperson.

All elected officers and committee chairpersons shall relinquish their records to the Chairperson, immediately upon the completion of their term of office.

**(2) Inspection of Books and Records**

The minutes of a meeting are public records and shall be available for public inspection and copying on request to the Committee's Chairperson or the Chairperson's designee.

**(3) Amendments**

The bylaws may be amended at any time by a vote of a majority of Members present and must have at least one vote from a Settling State Member and a Participating Subdivision Member. In the event that there is a Quorum, but no Settling State or Participating Subdivision Member is present, then a matter may pass with a simple majority vote.

**EXHIBIT C**

**Litigating Subdivisions**

1. Alabaster City, Alabama
2. Albertville City, Alabama
3. Arab City, Alabama
4. Ashville City, Alabama
5. Athens City, Alabama
6. Atalla City, Alabama
7. Auburn City, Alabama
8. Baldwin County, Alabama
9. Bay Minette City, Alabama
10. Berry Town, Alabama
11. Bessemer City, Alabama
12. Bibb County, Alabama
13. Bibb County Healthcare Authority, Alabama
14. Birmingham City, Alabama
15. Boaz City, Alabama
16. Brewton City, Alabama
17. Bridgeport City, Alabama
18. Bullock County, Alabama
19. Butler Town, Alabama
20. Calera City, Alabama
21. Calhoun County, Alabama
22. Camp Hill Town, Alabama
23. Cedar Bluff Town, Alabama
24. Centre City, Alabama
25. Centreville City, Alabama
26. Cherokee County, Alabama
27. Cherokee Town, Alabama
28. Childersburg City, Alabama
29. Chilton County, Alabama
30. Clanton City, Alabama
31. Coffee County, Alabama
32. Colbert County, Alabama
33. Columbiana City, Alabama
34. Conecuh County, Alabama
35. Cullman City, Alabama
36. Cullman County, Alabama
37. Dadeville City, Alabama
38. Dale County Healthcare Authority, Alabama
39. Dallas County, Alabama
40. Daphne City, Alabama
41. Dch Health Care Authority, Alabama
42. Decatur City, Alabama
43. Demopolis City, Alabama
44. Dora City, Alabama
45. Double Springs Town, Alabama
46. Douglas Town, Alabama
47. East Brewton City, Alabama
48. Elmore County, Alabama
49. Enterprise City, Alabama
50. Escambia County Health Care Authority d/b/a D.W. McMillan Memorial Hospital and Atmore Community Hospital, Alabama
51. Etowah County, Alabama
52. Fairhope City, Alabama
53. Family Oriented Primary Health Care Clinic, Alabama
54. Fayette City, Alabama
55. Fayette County, Alabama
56. Florence City, Alabama
57. Foley City, Alabama
58. Fort Deposit Town, Alabama
59. Franklin County, Alabama
60. Fultondale City, Alabama
61. Gadsden City, Alabama
62. Geraldine Town, Alabama
63. Gilberttown Town, Alabama
64. Grant Town, Alabama
65. Graysville City, Alabama
66. Greene County Hospital Board, Alabama
67. Gulf Shores City, Alabama
68. Guntersville City, Alabama
69. Haleyville City, Alabama
70. Hartselle City, Alabama
71. Healthcare Authority for Baptist Health, Alabama
72. Healthcare Authority for Baptist Health, an affiliate of UAB Health



73. System d/b/a Baptist Medical Center South (Montgomery), Alabama  
Healthcare Authority for Baptist Health, an affiliate of UAB Health System d/b/a Prattville Baptist Hospital, Alabama
74. Health Care Authority of Clarke County, Alabama
75. Helena City, Alabama
76. Henagar City, Alabama
77. Homewood City, Alabama
78. Hoover City, Alabama
79. Hueytown City, Alabama
80. Huntsville City, Alabama
81. Irondale City, Alabama
82. J. Paul Jones Hospital, Alabama
83. Jackson County, Alabama
84. Jacksonville City, Alabama
85. Jasper City, Alabama
86. Jefferson County, Alabama
87. Jefferson County Board of Health, Alabama
88. Lakeland Community Hospital HCA Winston County, Alabama
89. Lamar County, Alabama
90. Lauderdale County, Alabama
91. Lawrence County, Alabama
92. Leesburg City, Alabama
93. Leighton Town, Alabama
94. Lincoln City, Alabama
95. Loxley Town, Alabama
96. Madison County, Alabama
97. Marengo County, Alabama
98. Marion County, Alabama
99. Marshall County, Alabama
100. Medical West Hospital Authority, Alabama
101. Millbrook City, Alabama
102. Mobile City, Alabama
103. Mobile County, Alabama
104. Mobile County Board of Health, Alabama
105. Monroe County Health Care Authority D/B/A Monroe County Hospital, Alabama
106. Moody City, Alabama
107. Morgan County, Alabama
108. Moulton City, Alabama
109. Mountain Brook City, Alabama
110. Munford Town, Alabama
111. New Hope City, Alabama
112. Northport City, Alabama
113. Oakman Town, Alabama
114. Opelika City, Alabama
115. Opp City, Alabama
116. Orange Beach City, Alabama
117. Ozark City, Alabama
118. Pelham City, Alabama
119. Phenix City, Alabama
120. Pickens County, Alabama
121. Piedmont City, Alabama
122. Pike County, Alabama
123. Pleasant Grove City, Alabama
124. Prattville City, Alabama
125. Prichard City, Alabama
126. Ragland City, Alabama
127. Rainbow City, Alabama
128. Randolph County, Alabama
129. Red Bay City, Alabama
130. Roanoke City, Alabama
131. Russellville City, Alabama
132. Saraland City, Alabama
133. Scottsboro City, Alabama
134. Semmes City, Alabama
135. Selma City, Alabama
136. Sheffield City, Alabama
137. Sheriff of Fayette County, Alabama
138. Sheriff of Jefferson County, Alabama
139. Sheriff of Lamar County, Alabama
140. Slocumb City, Alabama
141. Spanish Fort City, Alabama
142. Springville City, Alabama
143. Sumiton City, Alabama
144. Summerdale Town, Alabama
145. Sylacauga City, Alabama
146. Sylacauga Health Care Authority, Alabama
147. Talladega City, Alabama
148. Talladega County, Alabama
149. Thomasville City, Alabama

- |      |   |      |  |
|------|---|------|--|
| 150. | Tombigbee Health Care Authority,<br>Alabama | 195. | Lakeport City, California                            |
| 151. | Troy City, Alabama                          | 196. | Lassen County, California                            |
| 152. | Trussville City, Alabama                    | 197. | Los Angeles City, California                         |
| 153. | Tuscaloosa City, Alabama                    | 198. | Los Angeles County, California                       |
| 154. | Tuscaloosa County, Alabama                  | 199. | Madera County, California                            |
| 155. | Tuscumbia City, Alabama                     | 200. | Marin County, California                             |
| 156. | Union Springs City, Alabama                 | 201. | Mariposa County, California                          |
| 157. | Vernon City, Alabama                        | 202. | Mendocino County, California                         |
| 158. | Vestavia Hills City, Alabama                | 203. | Merced County, California                            |
| 159. | Walker County, Alabama                      | 204. | Modoc County, California                             |
| 160. | West Blocton Town, Alabama                  | 205. | Mono County, California                              |
| 161. | Wetumpkia City, Alabama                     | 206. | Monterey County, California                          |
| 162. | Wilcox County, Alabama                      | 207. | Murrieta City, California                            |
| 163. | Winston County, Alabama                     | 208. | Napa County, California                              |
| 164. | Woodville Town, Alabama                     | 209. | Nevada County, California                            |
| 165. | Cochise County, Arizona                     | 210. | Oxnard City, California                              |
| 166. | Kingman City, Arizona                       | 211. | Placentia City, California                           |
| 167. | Maricopa County, Arizona                    | 212. | Placer County, California                            |
| 168. | Mohave County, Arizona                      | 213. | Plumas County, California                            |
| 169. | Navajo County, Arizona                      | 214. | Riverside County, California                         |
| 170. | Phoenix City, Arizona                       | 215. | Sacramento City, California                          |
| 171. | Yuma County, Arizona                        | 216. | Sacramento County, California                        |
| 172. | Alameda County, California                  | 217. | San Bernardino County, California                    |
| 173. | Amador County, California                   | 218. | San Clemente City, California                        |
| 174. | Anaheim City, California                    | 219. | San Diego County, California                         |
| 175. | Butte County, California                    | 220. | San Jose City, California                            |
| 176. | Calaveras County, California                | 221. | San Leandro Unified School District,<br>California   |
| 177. | Chico City, California                      | 222. | San Luis Obispo County, California                   |
| 178. | Chula Vista City, California                | 223. | Santa Ana City, California                           |
| 179. | Clearlake City, California                  | 224. | Santa Barbara County, California                     |
| 180. | Costa Mesa City, California                 | 225. | Santa Clara County, California                       |
| 181. | Del Norte County, California                | 226. | Santa Cruz County, California                        |
| 182. | Dublin City, California                     | 227. | Shasta County, California                            |
| 183. | El Dorado County, California                | 228. | Sonoma County, California                            |
| 184. | Encinitas City, California                  | 229. | Susanville Elementary School<br>District, California |
| 185. | Eureka City, California                     | 230. | Sutter County, California                            |
| 186. | Fresno County, California                   | 231. | Tehama County, California                            |
| 187. | Fullerton City, California                  | 232. | Trinity County, California                           |
| 188. | Humboldt County, California                 | 233. | Tulare County, California                            |
| 189. | Huntington Beach City, California           | 234. | Tuolumne County, California                          |
| 190. | Imperial County, California                 | 235. | Ventura County, California                           |
| 191. | Inyo County, California                     | 236. | Ventura County Medi-Cal Managed<br>Care, California  |
| 192. | La Habra City, California                   | 237. | Westminster City, California                         |
| 193. | La Mesa City, California                    |      |  |
| 194. | Laguna Beach City, California               |      |  |

238. Yolo County, California
239. Yuba County, California
240. Adams County, Colorado
241. Arapahoe County, Colorado
242. Aurora City, Colorado
243. Black Hawk City, Colorado
244. Boulder County, Colorado
245. Brighton City, Colorado
246. Broomfield City / Broomfield County, Colorado
247. Commerce City, Colorado
248. Denver City / Denver County, Colorado
249. Federal Heights City, Colorado
250. Fremont County, Colorado
251. Greeley City, Colorado
252. Hudson Town, Colorado
253. Jefferson County, Colorado
254. Larimer County, Colorado
255. Mesa County, Colorado
256. Northglenn City, Colorado
257. Pueblo County, Colorado
258. Sheridan City, Colorado
259. Teller County, Colorado
260. Thornton City, Colorado
261. Westminster City, Colorado
262. Beacon Falls Town, Connecticut
263. Berlin Town, Connecticut
264. Bethlehem Town, Connecticut
265. Bridgeport City, Connecticut
266. Bristol City, Connecticut
267. Coventry Town, Connecticut
268. East Hartford Town, Connecticut
269. Enfield Town, Connecticut
270. Fairfield Town, Connecticut
271. Middlebury Town, Connecticut
272. Middletown City, Connecticut
273. Milford City, Connecticut
274. Monroe Town, Connecticut
275. Naugatuck Town, Connecticut
276. New Milford Town, Connecticut
277. Newtown Town, Connecticut
278. North Haven Town, Connecticut
279. Norwich City, Connecticut
280. Oxford Town, Connecticut
281. Prospect Town, Connecticut
282. Roxbury Town, Connecticut
283. Seymour Town, Connecticut
284. Shelton City, Connecticut
285. Southbury Town, Connecticut
286. Southington Town, Connecticut
287. Stratford Town, Connecticut
288. Thomaston Town, Connecticut
289. Tolland Town, Connecticut
290. Torrington City, Connecticut
291. Waterbury City, Connecticut
292. West Haven City, Connecticut
293. Wethersfield Town, Connecticut
294. Windham Town, Connecticut
295. Wolcott Town, Connecticut
296. Woodbury Town, Connecticut
297. Dover City, Delaware
298. Kent County, Delaware
299. Seaford City, Delaware
300. Sussex County, Delaware
301. Albany City, Georgia
302. Appling County, Georgia
303. Arlington City, Georgia
304. Ashburn City, Georgia
305. Athens City / Clarke County (Unified Government of Athens-Clarke County), Georgia
306. Atlanta City, Georgia
307. Augusta City / Richmond County (Augusta-Richmond County), Georgia
308. Bainbridge City, Georgia
309. Banks County, Georgia
310. Bartow County, Georgia
311. Ben Hill County, Georgia
312. Bibb County / Macon County (Unified Government of Macon-Bibb County), Georgia
313. Blakely City, Georgia
314. Brantley County, Georgia
315. Bulloch County, Georgia
316. Burke County, Georgia
317. Butts County, Georgia
318. Calhoun City, Georgia
319. Camden County, Georgia
320. Candler County, Georgia

321. Candler County Hospital Authority, Georgia
322. Carroll County, Georgia
323. Cartersville City, Georgia
324. Catoosa County, Georgia
325. Charlton County, Georgia
326. Chatsworth City, Georgia
327. Chattooga County, Georgia
328. Cherokee County, Georgia
329. Clay County, Georgia
330. Clayton County, Georgia
331. Clinch County, Georgia
332. Clinch County Hospital Authority, Georgia
333. Cobb County, Georgia
334. Colquitt County, Georgia
335. Columbia County, Georgia
336. Columbus City / Muscogee County, Georgia
337. Cook County, Georgia
338. Crisp County, Georgia
339. Dade County, Georgia
340. Damascus City, Georgia
341. Dawson County, Georgia
342. Dawsonville City, Georgia
343. Decatur County, Georgia
344. DeKalb County, Georgia
345. Dooly County, Georgia
346. Dougherty County, Georgia
347. Early County, Georgia
348. Effingham County, Georgia
349. Elbert County, Georgia
350. Emanuel County, Georgia
351. Evans County, Georgia
352. Fayette County, Georgia
353. Fitzgerald City, Georgia
354. Floyd County, Georgia
355. Forsyth County, Georgia
356. Fulton County, Georgia
357. Gainesville City, Georgia
358. Glascock County, Georgia
359. Glynn County, Georgia
360. Gordon County, Georgia
361. Greene County, Georgia
362. Gwinnett County, Georgia
363. Habersham County, Georgia
364. Hall County, Georgia
365. Hancock County, Georgia
366. Helen City, Georgia
367. Henry County, Georgia
368. Hospital Authority of Bainbridge and Decatur County, Georgia
369. Houston County, Georgia
370. Irwin County, Georgia
371. Jackson City, Georgia
372. Jackson County, Georgia
373. Jasper County, Georgia
374. Jeff Davis County, Georgia
375. Jefferson County, Georgia
376. Johnson County, Georgia
377. Jones County, Georgia
378. Laurens County, Georgia
379. Lee County, Georgia
380. Liberty County, Georgia
381. Lincoln County, Georgia
382. Long County, Georgia
383. Lowndes County, Georgia
384. Lumpkin County, Georgia
385. Macon County, Georgia
386. Madison County, Georgia
387. Marietta City, Georgia
388. McDonough City, Georgia
389. McDuffie County, Georgia
390. McIntosh County, Georgia
391. Milledgeville City, Georgia
392. Monroe County, Georgia
393. Montgomery County, Georgia
394. Moultrie City, Georgia
395. Murray County, Georgia
396. Newton County, Georgia
397. Oconee County, Georgia
398. Oglethorpe County, Georgia
399. Peach County, Georgia
400. Pike County, Georgia
401. Polk County, Georgia
402. Pulaski County, Georgia
403. Rabun County, Georgia
404. Randolph County, Georgia
405. Ringgold City, Georgia
406. Rockdale County, Georgia
407. Rome City, Georgia
408. Sandy Springs City, Georgia

409. Savannah City, Georgia
410. Screven County, Georgia
411. Seminole County, Georgia
412. Sheriff of Appling County, Georgia
413. Sheriff of Baldwin County, Georgia
414. Sheriff of Bibb County, Georgia
415. Sheriff of Coffee County, Georgia
416. Sheriff of Crisp County, Georgia
417. Sheriff of Glynn County, Georgia
418. Sheriff of Houston County, Georgia
419. Sheriff of Jeff Davis County,  
Georgia
420. Sheriff of Murray County, Georgia
421. Sheriff of Oconee County, Georgia
422. Sheriff of Peach County, Georgia
423. Sheriff of Tift County, Georgia
424. Sheriff of Wayne County, Georgia
425. Snellville City, Georgia
426. Spalding County, Georgia
427. Springfield City, Georgia
428. Stephens County, Georgia
429. Sumter County, Georgia
430. Taliaferro County, Georgia
431. Tattnall County, Georgia
432. Taylor County Hospital District  
Health Facilities Corporation d/b/a  
Taylor Regional Hospital, Georgia
433. Telfair County, Georgia
434. Tifton City, Georgia
435. Toombs County, Georgia
436. Towns County, Georgia
437. Troup County, Georgia
438. Twiggs County, Georgia
439. Union County, Georgia
440. Valdosta City, Georgia
441. Villa Rica City, Georgia
442. Walton County, Georgia
443. Warren County, Georgia
444. Washington County, Georgia
445. Wayne County, Georgia
446. Wayne County Hospital Authority,  
Georgia
447. Whitfield County, Georgia
448. Wilkes County, Georgia
449. Winder City, Georgia
450. Woodbury City, Georgia
451. Woodstock City, Georgia
452. Worth County, Georgia
453. Kaua'i County, Hawai'i
454. Ada County, Idaho
455. Adams County, Idaho
456. Bannock County, Idaho
457. Bingham County, Idaho
458. Blaine County, Idaho
459. Boise City, Idaho
460. Boise County, Idaho
461. Bonneville County, Idaho
462. Camas County, Idaho
463. Canyon County, Idaho
464. Caribou County, Idaho
465. Cassia County, Idaho
466. Chubbuck City, Idaho
467. Elmore County, Idaho
468. Gooding County, Idaho
469. Latah County, Idaho
470. Minidoka County, Idaho
471. Owyhee County, Idaho
472. Payette County, Idaho
473. Pocatello City, Idaho
474. Preston City, Idaho
475. Twin Falls City, Idaho
476. Twin Falls County, Idaho
477. Bond County, Illinois
478. Boone County, Illinois
479. Bureau County, Illinois
480. Calhoun County, Illinois
481. Champaign County, Illinois
482. Chicago City, Illinois
483. Chicago Public School District 299,  
Illinois
484. Christian County, Illinois
485. Coles County, Illinois
486. Cook County, Illinois
487. Dekalb County, Illinois
488. Dupage County, Illinois
489. East Aurora Public Schools, District  
131, Illinois
490. Franklin County, Illinois
491. Harrisburg City, Illinois
492. Henry County, Illinois
493. Herrin City, Illinois
494. Jasper County, Illinois

- |      |   |      |   |
|------|---|------|---|
| 495. | Jefferson County, Illinois                                  | 538. | Delaware County, Indiana                      |
| 496. | Johnson County, Illinois                                    | 539. | Elwood City, Indiana                          |
| 497. | Joliet Public Schools, District 204,<br>Illinois            | 540. | Evansville City, Indiana                      |
| 498. | Kane County, Illinois                                       | 541. | Fayette County, Indiana                       |
| 499. | Kankakee County, Illinois                                   | 542. | Fishers City, Indiana                         |
| 500. | Kendall County, Illinois                                    | 543. | Fort Wayne City, Indiana                      |
| 501. | Lawrence County, Illinois                                   | 544. | Franklin City, Indiana                        |
| 502. | Logan County, Illinois                                      | 545. | Franklin County, Indiana                      |
| 503. | Macon County, Illinois                                      | 546. | Gary City, Indiana                            |
| 504. | Macoupin County, Illinois                                   | 547. | Greenwood City, Indiana                       |
| 505. | Marion City, Illinois                                       | 548. | Hammond City, Indiana                         |
| 506. | Marion County, Illinois                                     | 549. | Harrison County, Indiana                      |
| 507. | McHenry County, Illinois                                    | 550. | Hartford City, Indiana                        |
| 508. | Piatt County, Illinois                                      | 551. | Howard County, Indiana                        |
| 509. | Princeton City, Illinois                                    | 552. | Huntington City, Indiana                      |
| 510. | Putnam County, Illinois                                     | 553. | Indianapolis City / Marion County,<br>Indiana |
| 511. | Rock Island County, Illinois                                | 554. | Jackson County, Indiana                       |
| 512. | Rockford City, Illinois                                     | 555. | Jasper City, Indiana                          |
| 513. | Saline County, Illinois                                     | 556. | Jay County, Indiana                           |
| 514. | Sangamon County, Illinois                                   | 557. | Jeffersonville City, Indiana                  |
| 515. | Schuyler County, Illinois                                   | 558. | Jennings County, Indiana                      |
| 516. | Shelby County, Illinois                                     | 559. | Lafayette City, Indiana                       |
| 517. | Stephenson County, Illinois                                 | 560. | Lake County, Indiana                          |
| 518. | Thornton High Schools, District 205,<br>Illinois            | 561. | LaPorte County, Indiana                       |
| 519. | Thornton Fractional High Schools,<br>District 215, Illinois | 562. | Lawrence City, Indiana                        |
| 520. | Union County, Illinois                                      | 563. | Lawrence County, Indiana                      |
| 521. | Wabash County, Illinois                                     | 564. | Logansport City, Indiana                      |
| 522. | West Frankfort City, Illinois                               | 565. | Madison City, Indiana                         |
| 523. | White County, Illinois                                      | 566. | Madison County, Indiana                       |
| 524. | Will County, Illinois                                       | 567. | Marshall County, Indiana                      |
| 525. | Winnebago County, Illinois                                  | 568. | Martinsville City, Indiana                    |
| 526. | Alexandria City, Indiana                                    | 569. | Monroe County, Indiana                        |
| 527. | Allen County, Indiana                                       | 570. | Montpelier City, Indiana                      |
| 528. | Atlanta Town, Indiana                                       | 571. | Mooresville Town, Indiana                     |
| 529. | Austin City, Indiana  | 572. | Morgan County, Indiana                        |
| 530. | Beech Grove City, Indiana                                   | 573. | Muncie City, Indiana                          |
| 531. | Benton County, Indiana                                      | 574. | New Castle City, Indiana                      |
| 532. | Blackford County, Indiana                                   | 575. | Noblesville City, Indiana                     |
| 533. | Bloomington City, Indiana                                   | 576. | Pendleton Town, Indiana                       |
| 534. | Brownstown Town, Indiana                                    | 577. | Peru City, Indiana                            |
| 535. | Chandler Town, Indiana                                      | 578. | Plainfield Town, Indiana                      |
| 536. | Connersville City, Indiana                                  | 579. | Porter County, Indiana                        |
| 537. | Danville Town, Indiana                                      | 580. | Portland City, Indiana                        |
|      |   | 581. | Pulaski County, Indiana                       |
|      |   | 582. | Richmond City, Indiana                        |

- 583. Ripley County, Indiana
- 584. Scott County, Indiana
- 585. Seymour City, Indiana
- 586. Sheridan Town, Indiana
- 587. South Bend City, Indiana
- 588. St. Joseph County, Indiana
- 589. Starke County, Indiana
- 590. Terre Haute City, Indiana
- 591. Tippecanoe County, Indiana
- 592. Upland Town, Indiana
- 593. Vanderburgh County, Indiana
- 594. Vigo County, Indiana
- 595. West Lafayette City, Indiana
- 596. Westfield City, Indiana
- 597. Zionsville Town, Indiana
- 598. Adair County, Iowa
- 599. Adams County, Iowa
- 600. Allamakee County, Iowa
- 601. Appanoose County, Iowa
- 602. Audubon County, Iowa
- 603. Benton County, Iowa
- 604. Black Hawk County, Iowa
- 605. Bremer County, Iowa
- 606. Buchanan County, Iowa
- 607. Buena Vista County, Iowa
- 608. Calhoun County, Iowa
- 609. Carroll County, Iowa
- 610. Cedar County, Iowa
- 611. Cerro Gordo County, Iowa
- 612. Cherokee County, Iowa
- 613. Chickasaw County, Iowa
- 614. Clay County, Iowa
- 615. Clayton County, Iowa
- 616. Clinton County, Iowa
- 617. Dallas County, Iowa
- 618. Delaware County, Iowa
- 619. Des Moines County, Iowa
- 620. Emmet County, Iowa
- 621. Fayette County, Iowa
- 622. Fremont County, Iowa
- 623. Hamilton County, Iowa
- 624. Hancock County, Iowa
- 625. Hardin County, Iowa
- 626. Harrison County, Iowa
- 627. Henry County, Iowa
- 628. Howard County, Iowa
- 629. Humboldt County, Iowa
- 630. Ida County, Iowa
- 631. Jasper County, Iowa
- 632. Johnson County, Iowa
- 633. Jones County, Iowa
- 634. Keokuk County, Iowa
- 635. Lee County, Iowa
- 636. Lyon County, Iowa
- 637. Madison County, Iowa
- 638. Mahaska County, Iowa
- 639. Marion County, Iowa
- 640. Mills County, Iowa
- 641. Mitchell County, Iowa
- 642. Monroe County, Iowa
- 643. Montgomery County, Iowa
- 644. Muscatine County, Iowa
- 645. O'Brien County, Iowa
- 646. Osceola County, Iowa
- 647. Plymouth County, Iowa
- 648. Pocahontas County, Iowa
- 649. Polk County, Iowa
- 650. Pottawattamie County, Iowa
- 651. Poweshiek County, Iowa
- 652. Sac County, Iowa
- 653. Scott County, Iowa
- 654. Shelby County, Iowa
- 655. Sioux County, Iowa
- 656. Tama County, Iowa
- 657. Taylor County, Iowa
- 658. Union County, Iowa
- 659. Webster County, Iowa
- 660. Winnebago County, Iowa
- 661. Winneshiek County, Iowa
- 662. Worth County, Iowa
- 663. Wright County, Iowa
- 664. Allen County, Kansas
- 665. Barber County, Kansas
- 666. Cowley County, Kansas
- 667. Dickinson County, Kansas
- 668. Elk County, Kansas
- 669. Elkhardt City, Kansas
- 670. Finney County, Kansas
- 671. Grant County, Kansas
- 672. Greenwood County, Kansas
- 673. Johnson County, Kansas

- 674. Kansas City / Wyandotte County (Unified Government of Wyandotte County/Kansas City), Kansas
- 675. Leavenworth County, Kansas
- 676. Manter City, Kansas
- 677. Meade County, Kansas
- 678. Morton County, Kansas
- 679. Overland Park City, Kansas
- 680. Reno County, Kansas
- 681. Sedgwick County, Kansas
- 682. Seward County, Kansas
- 683. Stanton County, Kansas
- 684. Ulysses City, Kansas
- 685. Wabaunsee County, Kansas
- 686. Wichita City, Kansas
- 687. Adair County, Kentucky
- 688. Arh Tug Valley Health Services, Inc. f/k/a Highlands Hospital Corporation, Kentucky
- 689. Baptist Health Madisonville, Inc., Kentucky
- 690. Bellefont City, Kentucky
- 691. Benham City, Kentucky
- 692. Boone County, Kentucky
- 693. Bourbon County, Kentucky
- 694. Boyd County, Kentucky
- 695. Boyle County, Kentucky
- 696. Breathitt County Public Schools, Kentucky
- 697. Breckinridge County, Kentucky
- 698. Buckhorn City, Kentucky
- 699. Bullitt County Public Schools, Kentucky
- 700. Clark County, Kentucky
- 701. Covington City, Kentucky
- 702. Edmonson County, Kentucky
- 703. Estill County, Kentucky
- 704. Estill County Emergency Medical Services, Kentucky
- 705. Estill County Public Schools, Kentucky
- 706. Fayette County Public Schools, Kentucky
- 707. Floyd County, Kentucky
- 708. Franklin County, Kentucky
- 709. Grayson County Hospital Foundation, Inc., Kentucky
- 710. Green County, Kentucky
- 711. Greenup City, Kentucky
- 712. Greenup County, Kentucky
- 713. Hardin County, Kentucky
- 714. Hardin Memorial Hospital, Kentucky
- 715. Harlan City, Kentucky
- 716. Harlan County, Kentucky
- 717. Harrison County Public Schools, Kentucky
- 718. Hart County Public Schools, Kentucky
- 719. Henderson City, Kentucky
- 720. Henderson County, Kentucky
- 721. Henry County, Kentucky
- 722. Hopkins County, Kentucky
- 723. Hyden City, Kentucky
- 724. Jefferson County Public Schools, Kentucky
- 725. Jenkins City, Kentucky
- 726. Jessamine County, Kentucky
- 727. Johnson County Public Schools, Kentucky
- 728. Kenton County, Kentucky
- 729. Kentucky River District Health Department, Kentucky
- 730. Knott County, Kentucky
- 731. Larue County Public Schools, Kentucky
- 732. Lawrence County, Kentucky
- 733. Lawrence County Public Schools, Kentucky
- 734. Lee County, Kentucky
- 735. Lexington City / Fayette County (Lexington -Fayette Urban County Government), Kentucky
- 736. London City, Kentucky
- 737. Louisville City / Jefferson County (Louisville/Jefferson County Metro Government), Kentucky
- 738. Loyall City, Kentucky
- 739. Lynch City, Kentucky
- 740. Madison County, Kentucky
- 741. Manchester City, Kentucky
- 742. Marshall County, Kentucky



743. Martin County Public Schools, Kentucky
744. McCracken County, Kentucky
745. Meade County, Kentucky
746. Menifee County Public Schools, Kentucky
747. Montgomery County, Kentucky
748. Morehead City, Kentucky
749. Ohio County, Kentucky
750. Oldham County, Kentucky
751. Owsley County, Kentucky
752. Owsley County Public Schools, Kentucky
753. Paducah City, Kentucky
754. Pendleton County, Kentucky
755. Perry County, Kentucky
756. Pike County, Kentucky
757. Pikeville Medical Center Inc. d/b/a Pikeville Medical Center, Kentucky
758. Pineville City, Kentucky
759. Pippa Passes City, Kentucky
760. Pulaski County, Kentucky
761. Russell City, Kentucky
762. Scott County, Kentucky
763. Shelby County, Kentucky
764. South Shore City, Kentucky
765. St. Claire Medical Center, Inc., Kentucky
766. The Harrison Memorial Hospital, Inc., Kentucky
767. The Medical Center at Franklin, Inc., Kentucky
768. Vanceburg City, Kentucky
769. Warren County, Kentucky
770. Whitesburg City, Kentucky
771. Wolfe County Public Schools, Kentucky
772. Woodford County, Kentucky
773. Worthington City, Kentucky
774. Acadia-St. Landry Hospital Service District d/b/a Acadia-St. Landry Hospital, Louisiana
775. Alexandria City, Louisiana
776. Ascension Parish, Louisiana
777. Ascension Parish School Board, Louisiana
778. Assumption Parish, Louisiana
779. Avoyelles Parish, Louisiana
780. Baldwin Town, Louisiana
781. Bastrop City, Louisiana
782. Baton Rouge City / East Baton Rouge, Louisiana
783. Beauregard Parish, Louisiana
784. Benton Fire District 4, Louisiana
785. Berwick Town, Louisiana
786. Bogalusa City, Louisiana
787. Bossier City, Louisiana
788. Bossier Parish, Louisiana
789. Bossier Parish Emergency Medical Services Ambulance District, Louisiana
790. Caddo Fire District 1, Louisiana
791. Caddo Parish, Louisiana
792. Calcasieu Parish, Louisiana
793. Caldwell Parish, Louisiana
794. Cameron Parish, Louisiana
795. Catahoula Parish, Louisiana
796. Claiborne Parish, Louisiana
797. Concordia Parish, Louisiana
798. Desoto Fire District 8, Louisiana
799. District Attorney of Rapides Parish, Louisiana
800. District Attorney of Winn Parish, Louisiana
801. Donaldsonville City, Louisiana
802. East Carroll Parish, Louisiana
803. Eunice City, Louisiana
804. Evangeline Parish, Louisiana
805. Ferriday Town, Louisiana
806. Franklin City, Louisiana
807. Franklin Parish, Louisiana
808. Gramercy Town, Louisiana
809. Grant Parish, Louisiana
810. Hospital Service District No. 1 of the Parish of Avoyelles, State of Louisiana d/b/a Bunkie General Hospital, Louisiana
811. Hospital Service District No. 1 of the Parish of Lasalle, State of Louisiana d/b/a Hardtner Medical Center, Louisiana
812. Iberia Parish, Louisiana

813. Iberia Parish School Board, Louisiana
814. Jackson Parish, Louisiana
815. Jefferson Davis Parish, Louisiana
816. Jefferson Parish, Louisiana
817. Jefferson Parish Hospital Service District 1, Louisiana
818. Jefferson Parish Hospital Service District 2, Louisiana
819. Kenner City, Louisiana
820. Lafourche Parish, Louisiana
821. LaFourche Parish School Board, Louisiana
822. Lake Charles City, Louisiana
823. Lake Providence Town, Louisiana
824. LaSalle Parish, Louisiana
825. Lutchter Town, Louisiana
826. Madisonville Town, Louisiana
827. Mandeville City, Louisiana
828. Monroe City, Louisiana
829. Morehouse Parish, Louisiana
830. Natchitoches Parish Council, Louisiana
831. New Iberia City, Louisiana
832. North Caddo Hospital Service District d/b/a North Caddo Medical Center, Louisiana
833. Opelousas City, Louisiana
834. Opelousas General Hospital Authority, A Louisiana Public Trust, d/b/a Opelousas General Health System, Louisiana
835. Ouachita Parish, Louisiana
836. Patterson City, Louisiana
837. Pearl River Town, Louisiana
838. Pineville City, Louisiana
839. Rapides Parish, Louisiana
840. Red River Fire District, Louisiana
841. Red River Parish, Louisiana
842. Richland Parish, Louisiana
843. Richwood Town, Louisiana
844. Sabine Parish, Louisiana
845. Saint Martinville City, Louisiana
846. Sheriff of Allen Parish, Louisiana
847. Sheriff of Ascension Parish, Louisiana
848. Sheriff of Assumption Parish, Louisiana
849. Sheriff of Avoyelles Parish, Louisiana
850. Sheriff of Calcasieu Parish, Louisiana
851. Sheriff of Catahoula Parish, Louisiana
852. Sheriff of Concordia Parish, Louisiana
853. Sheriff of East Baton Rouge Parish, Louisiana
854. Sheriff of East Carroll Parish, Louisiana
855. Sheriff of Evangeline Parish, Louisiana
856. Sheriff of Grant Parish, Louisiana
857. Sheriff of Iberia Parish, Louisiana
858. Sheriff of Jefferson Davis Parish, Louisiana
859. Sheriff of Jefferson Parish, Louisiana
860. Sheriff of Lafayette Parish, Louisiana
861. Sheriff of Morehouse Parish, Louisiana
862. Sheriff of New Orleans City / Orleans Parish, Louisiana
863. Sheriff of Ouachita Parish, Louisiana
864. Sheriff of Rapides Parish, Louisiana
865. Sheriff of Richland Parish, Louisiana
866. Sheriff of Sabine Parish, Louisiana
867. Sheriff of St. Charles Parish, Louisiana
868. Sheriff of St. Landry Parish, Louisiana
869. Sheriff of St. Mary Parish, Louisiana
870. Sheriff of St. Tammany Parish, Louisiana
871. Sheriff of Tensas Parish, Louisiana
872. Sheriff of Vernon Parish, Louisiana
873. Sheriff of Washington Parish, Louisiana
874. Sheriff of West Carroll Parish, Louisiana
875. Shreveport City, Louisiana
876. Slidell City, Louisiana

- 877. St. Bernard Parish School Board, Louisiana
- 878. St. Charles Parish, Louisiana
- 879. St. James Parish, Louisiana
- 880. St. James Parish School Board, Louisiana
- 881. St. John the Baptist Parish, Louisiana
- 882. St. Landry Parish, Louisiana
- 883. St. Martin Parish, Louisiana
- 884. St. Mary Parish, Louisiana
- 885. St. Mary Parish School Board, Louisiana
- 886. St. Tammany Fire District 1, Louisiana
- 887. St. Tammany Fire District 12, Louisiana
- 888. St. Tammany Fire District 13, Louisiana
- 889. St. Tammany Fire District 2, Louisiana
- 890. St. Tammany Fire District 3, Louisiana
- 891. St. Tammany Fire District 4, Louisiana
- 892. St. Tammany Fire District 5, Louisiana
- 893. St. Tammany Parish, Louisiana
- 894. St. Tammany Parish Coroner, Louisiana
- 895. Union Parish, Louisiana
- 896. Vermilion Parish, Louisiana
- 897. Vernon Parish, Louisiana
- 898. Washington Parish, Louisiana
- 899. Webster Parish, Louisiana
- 900. West Ascension Parish Hospital Service District d/b/a Prevost Memorial Hospital, Louisiana
- 901. West Baton Rouge Fire District 1, Louisiana
- 902. West Baton Rouge Parish, Louisiana
- 903. West Carroll Parish, Louisiana
- 904. West Monroe City, Louisiana
- 905. Winn Parish, Louisiana
- 906. Androscoggin County, Maine
- 907. Aroostook County, Maine
- 908. Auburn City, Maine
- 909. Augusta City, Maine
- 910. Bangor City, Maine
- 911. Bangor School Department, Maine
- 912. Biddeford City, Maine
- 913. Calais City, Maine
- 914. Cape Elizabeth School District, Maine
- 915. Cumberland County, Maine
- 916. Ellsworth School Department, Maine
- 917. Kennebec County, Maine
- 918. Knox County, Maine
- 919. Lewiston City, Maine
- 920. Lincoln County, Maine
- 921. Maine Regional School Unit 10, Maine
- 922. Maine Regional School Unit 13, Maine
- 923. Maine Regional School Unit 25, Maine
- 924. Maine Regional School Unit 26, Maine
- 925. Maine Regional School Unit 29, Maine
- 926. Maine Regional School Unit 34, Maine
- 927. Maine Regional School Unit 40, Maine
- 928. Maine Regional School Unit 50, Maine
- 929. Maine Regional School Unit 57, Maine
- 930. Maine Regional School Unit 60, Maine
- 931. Maine Regional School Unit 71, Maine
- 932. Maine Regional School Unit 9, Maine
- 933. Maine School Administrative District 11, Maine
- 934. Maine School Administrative District 15, Maine
- 935. Maine School Administrative District 28/Five Town Central School District, Maine
- 936. Maine School Administrative District 35, Maine

937. Maine School Administrative District 44, Maine
938. Maine School Administrative District 53, Maine
939. Maine School Administrative District 55, Maine
940. Maine School Administrative District 6, Maine
941. Maine School Administrative District 61, Maine
942. Maine School Administrative District 72, Maine
943. Penobscot County, Maine
944. Portland City, Maine
945. Portland School District, Maine
946. Rockland City, Maine
947. Saco City, Maine
948. Sagadahoc County, Maine
949. Sanford City, Maine
950. Scarborough School District, Maine
951. Somerset County, Maine
952. South Portland School Department, Maine
953. St. George Municipal School District, Maine
954. Waldo County, Maine
955. Washington County, Maine
956. Waterville City, Maine
957. Waterville School District, Maine
958. York County, Maine
959. Aberdeen City, Maryland
960. Allegany County, Maryland
961. Baltimore City, Maryland
962. Baltimore Public School District, Maryland
963. Bel Air City, Maryland
964. Berlin City, Maryland
965. Bowie City, Maryland
966. Calvert County, Maryland
967. Cambridge City, Maryland
968. Caroline County, Maryland
969. Carroll County, Maryland
970. Charles County, Maryland
971. Charlestown City, Maryland
972. Cottage City Town, Maryland
973. Cumberland City, Maryland
974. Dorchester County, Maryland
975. Forest Heights Town, Maryland
976. Frederick City, Maryland
977. Frederick County, Maryland
978. Frostburg City, Maryland
979. Garrett County, Maryland
980. Grantsville City, Maryland
981. Hagerstown City, Maryland
982. Harford County, Maryland
983. Havre de Grace City, Maryland
984. Howard County, Maryland
985. Laurel City, Maryland
986. Montgomery County, Maryland
987. Mountain Lake Park City, Maryland
988. North Brentwood Town, Maryland
989. North East City, Maryland
990. Oakland City, Maryland
991. Perryville City, Maryland
992. Prince George's County, Maryland
993. Rockville City, Maryland
994. Seat Pleasant City, Maryland
995. Somerset County, Maryland
996. St. Mary's County, Maryland
997. Talbot County, Maryland
998. Upper Marlboro Town, Maryland
999. Vienna City, Maryland
1000. Washington County, Maryland
1001. Westminster City, Maryland
1002. Wicomico County, Maryland
1003. Acushnet Town, Massachusetts
1004. Agawam Town, Massachusetts
1005. Amesbury City, Massachusetts
1006. Aquinnah Town, Massachusetts
1007. Athol Town, Massachusetts
1008. Auburn Town, Massachusetts
1009. Ayer Town, Massachusetts
1010. Barnstable Town, Massachusetts
1011. Belchertown Town, Massachusetts
1012. Beverly City, Massachusetts
1013. Billerica Town, Massachusetts
1014. Braintree Town, Massachusetts
1015. Brewster Town, Massachusetts
1016. Bridgewater Town, Massachusetts
1017. Brockton City, Massachusetts
1018. Brookline Town, Massachusetts
1019. Cambridge City, Massachusetts

1020. Canton Town, Massachusetts
1021. Carver Town, Massachusetts
1022. Charlton Town, Massachusetts
1023. Chelmsford Town, Massachusetts
1024. Chelsea City, Massachusetts
1025. Chicopee City, Massachusetts
1026. Clarksburg Town, Massachusetts
1027. Clinton Town, Massachusetts
1028. Danvers Town, Massachusetts
1029. Dedham Town, Massachusetts
1030. Dennis Town, Massachusetts
1031. Douglas Town, Massachusetts
1032. Dudley Town, Massachusetts
1033. East Bridgewater Town,  
Massachusetts
1034. Eastham Town, Massachusetts
1035. Easthampton City, Massachusetts
1036. Easton Town, Massachusetts
1037. Everett City, Massachusetts
1038. Fairhaven Town, Massachusetts
1039. Fall River City, Massachusetts
1040. Falmouth Town, Massachusetts
1041. Fitchburg City, Massachusetts
1042. Framingham City, Massachusetts
1043. Freetown Town, Massachusetts
1044. Georgetown Town, Massachusetts
1045. Gloucester City, Massachusetts
1046. Grafton Town, Massachusetts
1047. Greenfield City, Massachusetts
1048. Hanson Town, Massachusetts
1049. Haverhill City, Massachusetts
1050. Holliston Town, Massachusetts
1051. Holyoke City, Massachusetts
1052. Hopedale Town, Massachusetts
1053. Hull Town, Massachusetts
1054. Kingston Town, Massachusetts
1055. Lakeville Town, Massachusetts
1056. Leicester Town, Massachusetts
1057. Leominster City, Massachusetts
1058. Leverett Town, Massachusetts
1059. Longmeadow Town, Massachusetts
1060. Lowell City, Massachusetts
1061. Ludlow Town, Massachusetts
1062. Lunenburg Town, Massachusetts
1063. Lynn City, Massachusetts
1064. Lynnfield Town, Massachusetts
1065. Malden City, Massachusetts
1066. Marblehead Town, Massachusetts
1067. Marshfield Town, Massachusetts
1068. Mashpee Town, Massachusetts
1069. Mattapoisett Town, Massachusetts
1070. Medford City, Massachusetts
1071. Melrose City, Massachusetts
1072. Methuen City, Massachusetts
1073. Middleborough Town,  
Massachusetts
1074. Milford Town, Massachusetts
1075. Millbury Town, Massachusetts
1076. Millis Town, Massachusetts
1077. Natick Town, Massachusetts
1078. New Bedford City, Massachusetts
1079. Newburyport City, Massachusetts
1080. North Adams City, Massachusetts
1081. North Andover Town, Massachusetts
1082. North Attleborough Town,  
Massachusetts
1083. North Reading Town, Massachusetts
1084. Northampton City, Massachusetts
1085. Northbridge Town, Massachusetts
1086. Norton Town, Massachusetts
1087. Norwell Town, Massachusetts
1088. Norwood Town, Massachusetts
1089. Orange Town, Massachusetts
1090. Oxford Town, Massachusetts
1091. Palmer Town, Massachusetts
1092. Peabody City, Massachusetts
1093. Pembroke Town, Massachusetts
1094. Pittsfield City, Massachusetts
1095. Plainville Town, Massachusetts
1096. Plymouth Town, Massachusetts
1097. Provincetown Town, Massachusetts
1098. Quincy City, Massachusetts
1099. Randolph Town, Massachusetts
1100. Rehoboth Town, Massachusetts
1101. Revere City, Massachusetts
1102. Rockland Town, Massachusetts
1103. Salem City, Massachusetts
1104. Salisbury Town, Massachusetts
1105. Sandwich Town, Massachusetts
1106. Scituate Town, Massachusetts
1107. Seekonk Town, Massachusetts
1108. Sheffield Town, Massachusetts

- 1109. Shirley Town, Massachusetts
- 1110. Somerset Town, Massachusetts
- 1111. Somerville City, Massachusetts
- 1112. South Hadley Town, Massachusetts
- 1113. Southbridge Town, Massachusetts
- 1114. Spencer Town, Massachusetts
- 1115. Springfield City, Massachusetts
- 1116. Stoneham Town, Massachusetts
- 1117. Stoughton Town, Massachusetts
- 1118. Sturbridge Town, Massachusetts
- 1119. Sudbury Town, Massachusetts
- 1120. Sutton Town, Massachusetts
- 1121. Swampscott Town, Massachusetts
- 1122. Templeton Town, Massachusetts
- 1123. Tewksbury Town, Massachusetts
- 1124. Truro Town, Massachusetts
- 1125. Tyngsborough Town, Massachusetts
- 1126. Upton Town, Massachusetts
- 1127. Wakefield Town, Massachusetts
- 1128. Walpole Town, Massachusetts
- 1129. Ware Town, Massachusetts
- 1130. Warren Town, Massachusetts
- 1131. Watertown Town, Massachusetts
- 1132. Wellfleet Town, Massachusetts
- 1133. West Boylston Town, Massachusetts
- 1134. West Bridgewater Town,  
Massachusetts
- 1135. West Springfield Town,  
Massachusetts
- 1136. Westborough Town, Massachusetts
- 1137. Westford Town, Massachusetts
- 1138. Weymouth Town, Massachusetts
- 1139. Williamsburg Town, Massachusetts
- 1140. Wilmington Town, Massachusetts
- 1141. Winchendon Town, Massachusetts
- 1142. Winthrop Town, Massachusetts
- 1143. Woburn City, Massachusetts
- 1144. Worcester City, Massachusetts
- 1145. Alcona County, Michigan
- 1146. Alger County, Michigan
- 1147. Alpena County, Michigan
- 1148. Antrim County, Michigan
- 1149. Arenac County, Michigan
- 1150. Baraga County, Michigan
- 1151. Benzie County, Michigan
- 1152. Berrien County, Michigan
- 1153. Branch County, Michigan
- 1154. Calhoun County, Michigan
- 1155. Canton Charter Township, Michigan
- 1156. Cass County, Michigan
- 1157. Charlevoix County, Michigan
- 1158. Chippewa County, Michigan
- 1159. Clinton Charter Township, Michigan
- 1160. Clinton County, Michigan
- 1161. Crawford County, Michigan
- 1162. Delta County, Michigan
- 1163. Detroit City, Michigan
- 1164. Detroit Wayne Mental Health  
Authority, Michigan
- 1165. Dickinson County, Michigan
- 1166. East Lansing City, Michigan
- 1167. Eaton County, Michigan
- 1168. Escanaba City, Michigan
- 1169. Genesee County, Michigan
- 1170. Grand Rapids City, Michigan
- 1171. Grand Traverse County, Michigan
- 1172. Gratiot County, Michigan
- 1173. Hillsdale County, Michigan
- 1174. Houghton County, Michigan
- 1175. Huron Charter Township, Michigan
- 1176. Ingham County, Michigan
- 1177. Ionia County, Michigan
- 1178. Iosco County, Michigan
- 1179. Iron County, Michigan
- 1180. Iron Mountain City, Michigan
- 1181. Isabella County, Michigan
- 1182. Jackson City, Michigan
- 1183. Kalamazoo County, Michigan
- 1184. Kent County, Michigan
- 1185. Lake County, Michigan
- 1186. Lansing City, Michigan
- 1187. Leelanau County, Michigan
- 1188. Lenawee County, Michigan
- 1189. Livingston County, Michigan
- 1190. Livonia City, Michigan
- 1191. Luce County, Michigan
- 1192. Macomb County, Michigan
- 1193. Manistee County, Michigan
- 1194. Marquette County, Michigan
- 1195. Mason County, Michigan
- 1196. Monroe County, Michigan
- 1197. Montcalm County, Michigan

- 1198. Montmorency County, Michigan
- 1199. Muskegon County, Michigan
- 1200. Newaygo County, Michigan
- 1201. Northville Charter Township, Michigan
- 1202. Oakland County, Michigan
- 1203. Oceana County, Michigan
- 1204. Ogemaw County, Michigan
- 1205. Ontonagon County, Michigan
- 1206. Osceola County, Michigan
- 1207. Otsego County, Michigan
- 1208. Pittsfield Charter Township, Michigan
- 1209. Pontiac City, Michigan
- 1210. Presque Isle County, Michigan
- 1211. Romulus City, Michigan
- 1212. Roscommon County, Michigan
- 1213. Saginaw County, Michigan
- 1214. Sanilac County, Michigan
- 1215. Sault Ste. Marie City, Michigan
- 1216. Shiawassee County, Michigan
- 1217. St. Clair County, Michigan
- 1218. Traverse City, Michigan
- 1219. Tuscola County, Michigan
- 1220. Van Buren Charter Township, Michigan
- 1221. Washtenaw County, Michigan
- 1222. Wayne City, Michigan
- 1223. Wayne County, Michigan
- 1224. Westland City, Michigan
- 1225. Wexford County, Michigan
- 1226. Anoka County, Minnesota
- 1227. Big Stone County, Minnesota
- 1228. Coon Rapids City, Minnesota
- 1229. Duluth City, Minnesota
- 1230. Minnetonka Public School District No. 276, Minnesota
- 1231. North St. Paul City, Minnesota
- 1232. Pine County, Minnesota
- 1233. Proctor City, Minnesota
- 1234. Rochester City, Minnesota
- 1235. Saint Paul City, Minnesota
- 1236. Yellow Medicine County, Minnesota
- 1237. Adams County, Mississippi
- 1238. Alliance Healthcare System, Mississippi
- 1239. Amite County, Mississippi
- 1240. Anderson Regional Health System, Mississippi
- 1241. Arcola Town, Mississippi
- 1242. Bolivar County, Mississippi
- 1243. Centreville Town, Mississippi
- 1244. Clarksdale City, Mississippi
- 1245. Community Hospital, Sharkeyissaquena, Mississippi
- 1246. Covington County, Mississippi
- 1247. Delta Regional Medical Center, Mississippi
- 1248. DeSoto County, Mississippi
- 1249. Field Memorial Community Hospital d/b/a Field Health System, Mississippi
- 1250. Forrest County, Mississippi
- 1251. Greenwood City, Mississippi
- 1252. Greenwood LeFlore Hospital, Mississippi
- 1253. Grenada City, Mississippi
- 1254. Grenada County, Mississippi
- 1255. Gulfport City, Mississippi
- 1256. Harrison County, Mississippi
- 1257. Hattiesburg City, Mississippi
- 1258. Hinds County, Mississippi
- 1259. Holly Springs City, Mississippi
- 1260. Indianola City, Mississippi
- 1261. Issaquena County, Mississippi
- 1262. Jackson City, Mississippi
- 1263. Jonestown City, Mississippi
- 1264. Laurel City, Mississippi
- 1265. Leflore County, Mississippi
- 1266. Long Beach City, Mississippi
- 1267. Lumberton City, Mississippi
- 1268. Madison County, Mississippi
- 1269. Magnolia Regional Health Center, Mississippi
- 1270. Memorial Hospital at Gulfport, Mississippi
- 1271. Meridian City, Mississippi
- 1272. Mound Bayou City, Mississippi
- 1273. North Sunflower Medical Center, Mississippi
- 1274. Pascagoula City, Mississippi
- 1275. Pearl River County, Mississippi

1276. Pearl River County Hospital, Mississippi
1277. Prentiss County, Mississippi
1278. Regional Medical Center, South Central, Mississippi
1279. Scott County, Mississippi
1280. Singing River Health System, Mississippi
1281. South Sunflower County Hospital, Mississippi
1282. Southwest Mississippi Regional Medical Center, Mississippi
1283. Stone County, Mississippi
1284. Summit Town, Mississippi
1285. Tippah County, Mississippi
1286. Washington County, Mississippi
1287. Audrain County, Missouri
1288. Boone County, Missouri
1289. Buchanan County, Missouri
1290. Butler County, Missouri
1291. Callaway County, Missouri
1292. Camden County, Missouri
1293. Cape Girardeau County, Missouri
1294. Cass County, Missouri
1295. Chariton County, Missouri
1296. Christian County, Missouri
1297. Citizens Memorial Hospital District D/B/A Citizens Memorial Hospital, Missouri
1298. Cole County, Missouri
1299. Crawford County, Missouri
1300. Dent County, Missouri
1301. Douglas County, Missouri
1302. Dunklin County, Missouri
1303. Franklin County, Missouri
1304. Gasconade County, Missouri
1305. Greene County, Missouri
1306. Harrisonville City, Missouri
1307. Howell County, Missouri
1308. Independence City, Missouri
1309. Iron County, Missouri
1310. Jackson County, Missouri
1311. Jasper County, Missouri
1312. Jefferson County, Missouri
1313. Johnson County, Missouri
1314. Joplin City, Missouri
1315. Kansas City, Missouri
1316. Knox County, Missouri
1317. Lewis County, Missouri
1318. Lincoln County, Missouri
1319. Madison County, Missouri
1320. Maries County, Missouri
1321. Miller County, Missouri
1322. Moniteau County, Missouri
1323. Montgomery County, Missouri
1324. Morgan County, Missouri
1325. Osage County, Missouri
1326. Ozark County, Missouri
1327. Pemiscot County, Missouri
1328. Perry County, Missouri
1329. Pettis County, Missouri
1330. Phelps County, Missouri
1331. Pulaski County, Missouri
1332. Randolph County, Missouri
1333. Reynolds County, Missouri
1334. Ripley County, Missouri
1335. Saint Joseph City, Missouri
1336. Ste Genevieve County, Missouri
1337. Schuyler County, Missouri
1338. Sedalia City, Missouri
1339. Shannon County, Missouri
1340. Shelby County, Missouri
1341. Springfield City, Missouri
1342. St. Charles County, Missouri
1343. St. Francois County, Missouri
1344. St. Louis County, Missouri
1345. Stone County, Missouri
1346. Taney County, Missouri
1347. Texas County, Missouri
1348. Warren County, Missouri
1349. Washington County, Missouri
1350. Webster County, Missouri
1351. Wright County, Missouri
1352. Anaconda City / Deer Lodge County, Montana
1353. Cascade County, Montana
1354. Gallatin County, Montana
1355. Great Falls City, Montana
1356. Lake County, Montana
1357. Missoula City, Montana
1358. Missoula County, Montana
1359. Douglas County, Nebraska



- 1360. Knox County, Nebraska
- 1361. Lincoln County, Nebraska
- 1362. Sarpy County, Nebraska
- 1363. Boulder City, Nevada
- 1364. Carson City, Nevada
- 1365. Churchill County, Nevada
- 1366. Clark County, Nevada
- 1367. Henderson City, Nevada
- 1368. Las Vegas City, Nevada
- 1369. Mesquite City, Nevada
- 1370. North Las Vegas City, Nevada
- 1371. Nye County, Nevada
- 1372. Sparks City, Nevada
- 1373. Washoe County, Nevada
- 1374. West Wendover City, Nevada
- 1375. Belknap County, New Hampshire
- 1376. Belmont City, New Hampshire
- 1377. Berlin City, New Hampshire
- 1378. Carroll County, New Hampshire
- 1379. Cheshire County, New Hampshire
- 1380. Claremont City, New Hampshire
- 1381. Concord City, New Hampshire
- 1382. Coos County, New Hampshire
- 1383. Derry Town, New Hampshire
- 1384. Franklin City, New Hampshire
- 1385. Grafton County, New Hampshire
- 1386. Goshen School District, New Hampshire
- 1387. Hillsborough County, New Hampshire
- 1388. Keene City, New Hampshire
- 1389. Kearsarge Regional School District-School Administrative Unit 65, New Hampshire
- 1390. Laconia City, New Hampshire
- 1391. Lebanon School District, New Hampshire
- 1392. Londonderry Town, New Hampshire
- 1393. Manchester City, New Hampshire
- 1394. Nashua City, New Hampshire
- 1395. Pittsfield School District, New Hampshire
- 1396. Rockingham County, New Hampshire
- 1397. Strafford County, New Hampshire
- 1398. Sullivan County, New Hampshire
- 1399. Tamworth School District, New Hampshire
- 1400. Atlantic County, New Jersey
- 1401. Barnegat Township, New Jersey
- 1402. Bayonne City, New Jersey
- 1403. Bergen County, New Jersey
- 1404. Burlington County, New Jersey
- 1405. Camden County, New Jersey
- 1406. Clifton City, New Jersey
- 1407. Clinton Town, New Jersey
- 1408. Elizabeth City, New Jersey
- 1409. Essex County, New Jersey
- 1410. Hudson County, New Jersey
- 1411. Hunterdon County, New Jersey
- 1412. Jersey City, New Jersey
- 1413. Ocean County, New Jersey
- 1414. Paramus Borough, New Jersey
- 1415. Passaic County, New Jersey
- 1416. Paterson City, New Jersey
- 1417. Ridgefield Borough, New Jersey
- 1418. Saddle Brook Township, New Jersey
- 1419. Sussex County, New Jersey
- 1420. Trenton City, New Jersey
- 1421. Vineland City, New Jersey
- 1422. Albany City, New York
- 1423. Albany County, New York
- 1424. Allegany County, New York
- 1425. Amityville Village, New York
- 1426. Amsterdam City, New York
- 1427. Auburn City, New York
- 1428. Babylon Town, New York
- 1429. Babylon Village, New York
- 1430. Bellmore Fire District, New York
- 1431. Bellport Village, New York
- 1432. Branch Village, New York
- 1433. Brookhaven Town, New York
- 1434. Broome County, New York
- 1435. Buffalo City, New York
- 1436. Centerport Fire District, New York
- 1437. Centereach Fire District, New York
- 1438. Clarkstown Town, New York
- 1439. Clinton County, Michigan
- 1440. Columbia County, New York
- 1441. Cortland County, New York
- 1442. Dutchess County, New York
- 1443. East Hampton Village, New York

1444. East Rockaway Village, New York  
 1445. Erie County, New York  
 1446. Farmingdale Village, New York  
 1447. Floral Park Village, New York  
 1448. Franklin County, New York  
 1449. Fulton County, New York  
 1450. Garden City Village, New York  
 1451. Genesee County, New York  
 1452. Geneva City, New York  
 1453. Great Neck Village, New York  
 1454. Greene County, New York  
 1455. Greenport Village, New York  
 1456. Hamilton County, New York  
 1457. Hauppauge Fire District, New York  
 1458. Haverstraw Town, New York  
 1459. Hempstead Town, New York  
 1460. Hempstead Village, New York  
 1461. Herkimer County, New York  
 1462. Herkimer Village, New York  
 1463. Hicksville Water District, New York  
 1464. Huntington Town, New York  
 1465. Island Park Village, New York  
 1466. Islandia Village, New York  
 1467. Islip Terrance Fire District, New York  
 1468. Islip Town, New York  
 1469. Ithaca City, New York  
 1470. Jefferson County, New York  
 1471. Kingston City, New York  
 1472. Lackawanna City, New York  
 1473. Lake Grove Village, New York  
 1474. Lawrence Village, New York  
 1475. Levittown Fire District, New York  
 1476. Lewis County, New York  
 1477. Lindenhurst Village, New York  
 1478. Lloyd Harbor Village, New York  
 1479. Long Beach City, New York  
 1480. Lynbrook Village, New York  
 1481. Massapequa Park Village, New York  
 1482. Melville Fire District, New York  
 1483. Merrick Library, New York  
 1484. Mill Neck Village, New York  
 1485. Miller Place Fire District, New York  
 1486. Monroe County, New York  
 1487. Montgomery County, New York  
 1488. Mount Sinai Fire District, New York  
 1489. Nesconset Fire District, New York  
 1490. New Hyde Park Village, New York  
 1491. New York City, New York  
 1492. Niagara County, New York  
 1493. Nissequogue Village, New York  
 1494. North Hempstead Town, New York  
 1495. North Merrick Fire District, New York  
 1496. North Patchogue Fire District, New York  
 1497. Northport Village, New York  
 1498. Ogdensburg City, New York  
 1499. Old Westbury Village, New York  
 1500. Oneida County, New York  
 1501. Onondaga County, New York  
 1502. Ontario County, New York  
 1503. Orange County, New York  
 1504. Orangetown Town, New York  
 1505. Oswego County, New York  
 1506. Oyster Bay Town, New York  
 1507. Patchogue Village, New York  
 1508. Plattsburgh City, New York  
 1509. Plainview – Old Bethpage Public Library, New York  
 1510. Poquott Village, New York  
 1511. Port Washington North Village, New York  
 1512. Port Washington Water District, New York  
 1513. Poughkeepsie City, New York  
 1514. Poughkeepsie Town, New York  
 1515. Ramapo Town, New York  
 1516. Rensselaer County, New York  
 1517. Ridge Fire District, New York  
 1518. Riverhead Town, New York  
 1519. Rochester City, New York  
 1520. Rochester Public School District, New York  
 1521. Rockland County, New York  
 1522. Rockville Centre Public Library, New York  
 1523. Rome City, New York  
 1524. Roslyn Water District, New York  
 1525. Saltaire Village, New York  
 1526. Saratoga County, New York  
 1527. Saratoga Springs City, New York

1528. Schenectady City, New York
1529. Schenectady County, New York
1530. Schoharie County, New York
1531. Schuyler County, New York
1532. Seneca County, New York
1533. Smithtown Fire District, New York
1534. Smithtown Town, New York
1535. South Farmingdale Fire District,  
New York
1536. Southampton Town, New York
1537. Southold Town, New York
1538. Southwestern Central School  
District, New York
1539. St. James Fire District, New York
1540. St. Lawrence County, New York
1541. Steuben County, New York
1542. Stewart Manor Village, New York
1543. Stony Brook Fire District, New York
1544. Stony Point Town, New York
1545. Suffern Village, New York
1546. Sullivan County, New York
1547. Syracuse City, New York
1548. Tompkins County, New York
1549. Troy City, New York
1550. Ulster County, New York
1551. Uniondale Fire District, New York
1552. Utica City, New York
1553. Valley Stream Village, New York
1554. Washington County, New York
1555. West Hampton Dunes, New York
1556. West Haverstraw Village, New York
1557. West Hempstead Public Library,  
New York
1558. Westbury Village, New York
1559. Westchester County, New York
1560. Wyoming County, New York
1561. Yonkers City, New York
1562. Alamance County, North Carolina
1563. Anson County, North Carolina
1564. Ashe County, North Carolina
1565. Beaufort County, North Carolina
1566. Bladen County, North Carolina
1567. Brunswick County, North Carolina
1568. Buncombe County, North Carolina
1569. Burke County, North Carolina
1570. Cabarrus County, North Carolina
1571. Caldwell County, North Carolina
1572. Camden County, North Carolina
1573. Canton City, North Carolina
1574. Carteret County, North Carolina
1575. Catawba County, North Carolina
1576. Chatham County, North Carolina
1577. Cleveland County, North Carolina
1578. Columbus County, North Carolina
1579. Craven County, North Carolina
1580. Cumberland County, North Carolina
1581. Dare County, North Carolina
1582. Davidson County, North Carolina
1583. Davie County, North Carolina
1584. Duplin County, North Carolina
1585. Durham County, North Carolina
1586. Fayetteville City, North Carolina
1587. Forsyth County, North Carolina
1588. Franklin County, North Carolina
1589. Gaston County, North Carolina
1590. Granville County, North Carolina
1591. Greensboro City, North Carolina
1592. Guilford County, North Carolina
1593. Halifax County, North Carolina
1594. Haywood County, North Carolina
1595. Henderson City, North Carolina
1596. Hickory City, North Carolina
1597. Iredell County, North Carolina
1598. Jacksonville City, North Carolina
1599. Lee County, North Carolina
1600. Lincoln County, North Carolina
1601. Madison County, North Carolina
1602. Martin County, North Carolina
1603. McDowell County, North Carolina
1604. Mecklenburg County, North  
Carolina
1605. Mitchell County, North Carolina
1606. Moore County, North Carolina
1607. New Hanover County, North  
Carolina
1608. Onslow County, North Carolina
1609. Orange County, North Carolina
1610. Pamlico County, North Carolina
1611. Pasquotank County, North Carolina
1612. Person County, North Carolina
1613. Pitt County, North Carolina
1614. Polk County, North Carolina

- 1615. Randolph County, North Carolina
- 1616. Richmond County, North Carolina
- 1617. Robeson County, North Carolina
- 1618. Rockingham County, North Carolina
- 1619. Rowan County, North Carolina
- 1620. Rutherford County, North Carolina
- 1621. Sampson County, North Carolina
- 1622. Scotland County, North Carolina
- 1623. Stokes County, North Carolina
- 1624. Surry County, North Carolina
- 1625. Vance County, North Carolina
- 1626. Watauga County, North Carolina
- 1627. Wayne County, North Carolina
- 1628. Wilkes County, North Carolina
- 1629. Wilmington City, North Carolina
- 1630. Winston-Salem City, North Carolina
- 1631. Yadkin County, North Carolina
- 1632. Yancey County, North Carolina
- 1633. Barnes County, North Dakota
- 1634. Benson County, North Dakota
- 1635. Bismarck City, North Dakota
- 1636. Burleigh County, North Dakota
- 1637. Devils Lake City, North Dakota
- 1638. Dickey County, North Dakota
- 1639. Dunn County, North Dakota
- 1640. Eddy County, North Dakota
- 1641. Foster County, North Dakota
- 1642. Grand Forks County, North Dakota
- 1643. Lamoure County, North Dakota
- 1644. Lisbon City, North Dakota
- 1645. McKenzie County, North Dakota
- 1646. McLean County, North Dakota
- 1647. Mercer County, North Dakota
- 1648. Mountrail County, North Dakota
- 1649. Pembina County, North Dakota
- 1650. Pierce County, North Dakota
- 1651. Ramsey County, North Dakota
- 1652. Ransom County, North Dakota
- 1653. Richland County, North Dakota
- 1654. Rolette County, North Dakota
- 1655. Sargent County, North Dakota
- 1656. Stark County, North Dakota
- 1657. Towner County, North Dakota
- 1658. Walsh County, North Dakota
- 1659. Ward County, North Dakota
- 1660. Wells County, North Dakota
- 1661. Williams County, North Dakota
- 1662. Akron City, Ohio
- 1663. Ashland City, Ohio
- 1664. Ashland County, Ohio
- 1665. Ashtabula County, Ohio
- 1666. Athens County, Ohio
- 1667. Auglaize County, Ohio
- 1668. Aurora City, Ohio
- 1669. Barberton City, Ohio
- 1670. Belmont County, Ohio
- 1671. Boardman Local Schools BOE, Ohio
- 1672. Boston Heights Village, Ohio
- 1673. Boston Township, Ohio
- 1674. Broadview Heights City, Ohio
- 1675. Brooklyn Heights Village, Ohio
- 1676. Brown County, Ohio
- 1677. Butler County, Ohio
- 1678. Champaign County, Ohio
- 1679. Cincinnati City, Ohio
- 1680. Clermont County, Ohio
- 1681. Cleveland City, Ohio
- 1682. Clinton County, Ohio
- 1683. Clinton Village, Ohio
- 1684. Copley Township, Ohio
- 1685. Coshocton County, Ohio
- 1686. Coventry Township, Ohio
- 1687. Crawford County, Ohio
- 1688. Cuyahoga County, Ohio
- 1689. Cuyahoga Falls City, Ohio
- 1690. Darke County, Ohio
- 1691. Dayton City, Ohio
- 1692. Delaware County, Ohio
- 1693. East Cleveland City, Ohio
- 1694. Elyria City, Ohio
- 1695. Erie County, Ohio
- 1696. Euclid City, Ohio
- 1697. Fairfield City, Ohio
- 1698. Fairfield County, Ohio
- 1699. Fairlawn City, Ohio
- 1700. Fayette County, Ohio
- 1701. Findlay City, Ohio
- 1702. Four County Board of Alcohol, Drug  
Addiction and Mental Health  
Services, Ohio
- 1703. Franklin County, Ohio
- 1704. Fulton County, Ohio

- 1705. Gallia County, Ohio
- 1706. Garfield Heights City, Ohio
- 1707. Geauga County, Ohio
- 1708. Green City, Ohio
- 1709. Guernsey County, Ohio
- 1710. Hamilton City, Ohio
- 1711. Hamilton County, Ohio
- 1712. Hocking County, Ohio
- 1713. Huron City, Ohio
- 1714. Huron County, Ohio
- 1715. Ironton City, Ohio
- 1716. Jackson County, Ohio
- 1717. Jefferson County, Ohio
- 1718. Kent City, Ohio
- 1719. Knox County, Ohio
- 1720. Lake County, Ohio
- 1721. Lakemore Village, Ohio
- 1722. Lakewood City, Ohio
- 1723. Lawrence County, Ohio
- 1724. Lebanon City, Ohio
- 1725. Lexington Village, Ohio
- 1726. Liberty Local Schools, Ohio
- 1727. Licking County, Ohio
- 1728. Logan County, Ohio
- 1729. Lorain City, Ohio
- 1730. Lorain County, Ohio
- 1731. Lucas County, Ohio
- 1732. Lucas County Children Services  
Board Of Trustees, Ohio
- 1733. Lyndhurst City, Ohio
- 1734. Macedonia City, Ohio
- 1735. Marietta City, Ohio
- 1736. Marion County, Ohio
- 1737. Mayfield Heights City, Ohio
- 1738. Meigs County, Ohio
- 1739. Mental Health & Recovery Services  
Board Of Allen, Auglaize, And  
Hardin Counties, Ohio
- 1740. Mental Health & Recovery Services  
Board Of Lucas County, Ohio
- 1741. Mercer County, Ohio
- 1742. Middletown City, Ohio
- 1743. Mogadore Village, Ohio
- 1744. Montgomery County, Ohio
- 1745. Munroe Falls City, Ohio
- 1746. Muskingum County, Ohio
- 1747. New Franklin City, Ohio
- 1748. Newburgh Heights Village, Ohio
- 1749. Noble County, Ohio
- 1750. North Olmsted City, Ohio
- 1751. North Ridgeville City, Ohio
- 1752. North Royalton City, Ohio
- 1753. Norton City, Ohio
- 1754. Olmsted Falls City, Ohio
- 1755. Painesville Township, Ohio
- 1756. Parma City, Ohio
- 1757. Parma Heights City, Ohio
- 1758. Peninsula Village, Ohio
- 1759. Perry County, Ohio
- 1760. Portage County, Ohio
- 1761. Portsmouth City, Ohio
- 1762. Ravenna City, Ohio
- 1763. Richfield Village, Ohio
- 1764. Richland County Children's  
Services, Ohio
- 1765. Ross County, Ohio
- 1766. Sandusky County, Ohio
- 1767. Scioto County, Ohio
- 1768. Seneca County, Ohio
- 1769. Seven Hills City, Ohio
- 1770. Shelby County, Ohio
- 1771. Silver Lake Village, Ohio
- 1772. Springfield Township, Summit  
County, Ohio
- 1773. St. Mary's City, Ohio
- 1774. Stark County, Ohio
- 1775. Stow City, Ohio
- 1776. Strongsville City, Ohio
- 1777. Summit County, Ohio
- 1778. Tallmadge City, Ohio
- 1779. Toledo City, Ohio
- 1780. Trumbull County, Ohio
- 1781. Tuscarawas County, Ohio
- 1782. Valley Fire District, Ohio
- 1783. Van Wert City, Ohio
- 1784. Van Wert County, Ohio
- 1785. Warren City, Ohio
- 1786. Warrensville Heights, Ohio
- 1787. Washington County, Ohio
- 1788. Wayne County, Ohio
- 1789. Wickliffe City, Ohio
- 1790. Williams County, Ohio

- |                                   |                                       |
|-----------------------------------|---------------------------------------|
| 1791. Ada City, Oklahoma          | 1837. McCurtain County, Oklahoma      |
| 1792. Altus City, Oklahoma        | 1838. Midwest City, Oklahoma          |
| 1793. Anadarko City, Oklahoma     | 1839. Muskogee City, Oklahoma         |
| 1794. Atoka County, Oklahoma      | 1840. Muskogee County, Oklahoma       |
| 1795. Beckham County, Oklahoma    | 1841. Mustang City, Oklahoma          |
| 1796. Bethany City, Oklahoma      | 1842. Noble County, Oklahoma          |
| 1797. Broken Arrow City, Oklahoma | 1843. Nowata County, Oklahoma         |
| 1798. Caddo County, Oklahoma      | 1844. Okfuskee County, Oklahoma       |
| 1799. Choctaw County, Oklahoma    | 1845. Oklahoma City, Oklahoma         |
| 1800. Cimarron County, Oklahoma   | 1846. Oklahoma County, Oklahoma       |
| 1801. Cleveland County, Oklahoma  | 1847. Okmulgee County, Oklahoma       |
| 1802. Coal County, Oklahoma       | 1848. Osage County, Oklahoma          |
| 1803. Collinsville City, Oklahoma | 1849. Ottawa County, Oklahoma         |
| 1804. Comanche County, Oklahoma   | 1850. Owasso City, Oklahoma           |
| 1805. Craig County, Oklahoma      | 1851. Pawnee County, Oklahoma         |
| 1806. Creek County, Oklahoma      | 1852. Payne County, Oklahoma          |
| 1807. Custer County, Oklahoma     | 1853. Pittsburg County, Oklahoma      |
| 1808. Delaware County, Oklahoma   | 1854. Ponca City, Oklahoma            |
| 1809. Dewey County, Oklahoma      | 1855. Pottawatomie County, Oklahoma   |
| 1810. Edmond City, Oklahoma       | 1856. Roger Mills County, Oklahoma    |
| 1811. El Reno City, Oklahoma      | 1857. Rogers County, Oklahoma         |
| 1812. Elk City, Oklahoma          | 1858. Seminole City, Oklahoma         |
| 1813. Enid City, Oklahoma         | 1859. Seminole County, Oklahoma       |
| 1814. Garvin County, Oklahoma     | 1860. Shawnee City, Oklahoma          |
| 1815. Grady County, Oklahoma      | 1861. Stephens County, Oklahoma       |
| 1816. Greer County, Oklahoma      | 1862. Stillwater City, Oklahoma       |
| 1817. Guthrie City, Oklahoma      | 1863. Texas County, Oklahoma          |
| 1818. Harmon County, Oklahoma     | 1864. Tillman County, Oklahoma        |
| 1819. Harper County, Oklahoma     | 1865. Tulsa City, Oklahoma            |
| 1820. Haskell County, Oklahoma    | 1866. Tulsa County, Oklahoma          |
| 1821. Hughes County, Oklahoma     | 1867. Washington County, Oklahoma     |
| 1822. Jackson County, Oklahoma    | 1868. Woods County, Oklahoma          |
| 1823. Jefferson County, Oklahoma  | 1869. Woodward County, Oklahoma       |
| 1824. Jenks City, Oklahoma        | 1870. Yukon City, Oklahoma            |
| 1825. Johnston County, Oklahoma   | 1871. Coos County, Oregon             |
| 1826. Kay County, Oklahoma        | 1872. Multnomah County, Oregon        |
| 1827. Kiowa County, Oklahoma      | 1873. Portland City, Oregon           |
| 1828. Latimer County, Oklahoma    | 1874. Adams County, Pennsylvania      |
| 1829. Lawton City, Oklahoma       | 1875. Allegheny County, Pennsylvania  |
| 1830. LeFlore County, Oklahoma    | 1876. Armstrong County, Pennsylvania  |
| 1831. Lincoln County, Oklahoma    | 1877. Beaver County, Pennsylvania     |
| 1832. Logan County, Oklahoma      | 1878. Bedford County, Pennsylvania    |
| 1833. Love County, Oklahoma       | 1879. Bensalem Township, Pennsylvania |
| 1834. Major County, Oklahoma      | 1880. Bradford County, Pennsylvania   |
| 1835. Mayes County, Oklahoma      | 1881. Bristol Township, Pennsylvania  |
| 1836. McClain County, Oklahoma    | 1882. Bucks County, Pennsylvania      |

1883. Cambria County, Pennsylvania
1884. Carbon County, Pennsylvania
1885. Clarion County, Pennsylvania
1886. Clinton County, Pennsylvania
1887. Coatesville City, Pennsylvania
1888. Columbia County, Pennsylvania
1889. Dauphin County, Pennsylvania
1890. Delaware County, Pennsylvania
1891. District Attorney of Allegheny County, Pennsylvania
1892. District Attorney of Beaver County, Pennsylvania
1893. District Attorney of Berks County, Pennsylvania
1894. District Attorney of Bucks County, Pennsylvania
1895. District Attorney of Butler County, Pennsylvania
1896. District Attorney of Chester County, Pennsylvania
1897. District Attorney of Clearfield County, Pennsylvania
1898. District Attorney of Dauphin County, Pennsylvania
1899. District Attorney of Delaware County, Pennsylvania
1900. District Attorney of Erie County, Pennsylvania
1901. District Attorney of Lawrence County, Pennsylvania
1902. District Attorney of Lehigh County, Pennsylvania
1903. District Attorney of Northampton County, Pennsylvania
1904. District Attorney of Philadelphia, Pennsylvania
1905. District Attorney of Westmoreland County, Pennsylvania
1906. District Attorney of Wyoming County, Pennsylvania
1907. Edwardsville Borough, Pennsylvania
1908. Erie County, Pennsylvania
1909. Exeter Borough, Pennsylvania
1910. Fairview Township, Luzerne County, Pennsylvania
1911. Fayette County, Pennsylvania
1912. Forty Fort Borough, Pennsylvania
1913. Franklin County, Pennsylvania
1914. Greene County, Pennsylvania
1915. Hanover Township, Luzerne County, Pennsylvania
1916. Hazleton City, Pennsylvania
1917. Huntingdon County, Pennsylvania
1918. Indiana County, Pennsylvania
1919. Kingston Borough, Pennsylvania
1920. Lackawanna County, Pennsylvania
1921. Lawrence County, Pennsylvania
1922. Lehigh County, Pennsylvania
1923. Lock Haven City, Pennsylvania
1924. Lower Makefield Township, Pennsylvania
1925. Luzerne County, Pennsylvania
1926. Lycoming County, Pennsylvania
1927. Mercer County, Pennsylvania
1928. Middletown Township, Bucks County, Pennsylvania
1929. Monroe County, Pennsylvania
1930. Morrisville Borough, Pennsylvania
1931. Nanticoke City, Pennsylvania
1932. Newtown Township, Bucks County, Pennsylvania
1933. Norristown Municipality, Pennsylvania
1934. Northampton County, Pennsylvania
1935. Northumberland County, Pennsylvania
1936. Philadelphia City / Philadelphia County, Pennsylvania
1937. Pike County, Pennsylvania
1938. Pittsburgh City, Pennsylvania
1939. Plains Township, Pennsylvania
1940. Schuylkill County, Pennsylvania
1941. Sugar Notch Borough, Pennsylvania
1942. Tioga County, Pennsylvania
1943. Warminster Township, Pennsylvania
1944. Warrington Township, Pennsylvania
1945. Washington County, Pennsylvania
1946. West Norriton Township, Pennsylvania
1947. West Pittston, Pennsylvania
1948. Westmoreland County, Pennsylvania
1949. Wilkes-Barre City, Pennsylvania

1950. Wilkes-Barre Township, Pennsylvania
1951. Wright Township, Pennsylvania
1952. Wyoming Borough, Pennsylvania
1953. Wyoming County, Pennsylvania
1954. Aibonito Municipality, Puerto Rico
1955. Aguada Municipality, Puerto Rico
1956. Aguadilla Municipality, Puerto Rico
1957. Anasco Municipality, Puerto Rico
1958. Arecibo Municipality, Puerto Rico
1959. Barranquitas Municipality, Puerto Rico
1960. Cabo Rojo Municipality, Puerto Rico
1961. Camuy Municipality, Puerto Rico
1962. Canovanas Municipality, Puerto Rico
1963. Cayey Municipality, Puerto Rico
1964. Comerio Municipality, Puerto Rico
1965. Dorado Municipality, Puerto Rico
1966. Fajardo Municipality, Puerto Rico
1967. Guanica Municipality, Puerto Rico
1968. Guayanilla Municipality, Puerto Rico
1969. Hatillo Municipality, Puerto Rico
1970. Hormigueros Municipality, Puerto Rico
1971. Isabela Municipality, Puerto Rico
1972. Jayuya Municipality, Puerto Rico
1973. Juana Diaz Municipality, Puerto Rico
1974. Juncos Municipality, Puerto Rico
1975. Lares Municipality, Puerto Rico
1976. Las Marias Municipality, Puerto Rico
1977. Loiza Municipality, Puerto Rico
1978. Manati Municipality, Puerto Rico
1979. Maricao Municipality, Puerto Rico
1980. Moca Municipality, Puerto Rico
1981. Morovis Municipality, Puerto Rico
1982. Orocovis Municipality, Puerto Rico
1983. Penuelas Municipality, Puerto Rico
1984. Ponce Municipality, Puerto Rico
1985. Quebradillas Municipality, Puerto Rico
1986. Rincon Municipality, Puerto Rico
1987. Rio Grande Municipality, Puerto Rico
1988. Sabana Grande Municipality, Puerto Rico
1989. Salinas Municipality, Puerto Rico
1990. San German Municipality, Puerto Rico
1991. San Juan Municipality, Puerto Rico
1992. San Lorenzo Municipality, Puerto Rico
1993. Santa Isabel Municipality, Puerto Rico
1994. Toa Alta Municipality, Puerto Rico
1995. Trujillo Alto Municipality, Puerto Rico
1996. Vega Alta Municipality, Puerto Rico
1997. Vega Baja Municipality, Puerto Rico
1998. Yabucoa Municipality, Puerto Rico
1999. Barrington Town, Rhode Island
2000. Bristol Town, Rhode Island
2001. Burrillville Town, Rhode Island
2002. Central Falls City, Rhode Island
2003. Charlestown Town, Rhode Island
2004. Coventry Town, Rhode Island
2005. Cranston City, Rhode Island
2006. Cumberland Town, Rhode Island
2007. East Greenwich Town, Rhode Island
2008. East Providence City, Rhode Island
2009. Foster Town, Rhode Island
2010. Glocester Town, Rhode Island
2011. Hopkinton Town, Rhode Island
2012. Jamestown Town, Rhode Island
2013. Johnston Town, Rhode Island
2014. Middletown Town, Rhode Island
2015. Narragansett Town, Rhode Island
2016. Newport City, Rhode Island
2017. North Kingstown Town, Rhode Island
2018. North Providence Town, Rhode Island
2019. Pawtucket City, Rhode Island
2020. Portsmouth Town, Rhode Island
2021. Richmond Town, Rhode Island
2022. Scituate Town, Rhode Island
2023. Smithfield Town, Rhode Island



- 2024. South Kingstown Town, Rhode Island
- 2025. Warren Town, Rhode Island
- 2026. Warwick City, Rhode Island
- 2027. West Greenwich Town, Rhode Island
- 2028. West Warwick Town, Rhode Island
- 2029. Westerly Town, Rhode Island
- 2030. Woonsocket City, Rhode Island
- 2031. Abbeville County, South Carolina
- 2032. Aiken County, South Carolina
- 2033. Allendale County, South Carolina
- 2034. Anderson County, South Carolina
- 2035. Bamberg County, South Carolina
- 2036. Barnwell County, South Carolina
- 2037. Beaufort County, South Carolina
- 2038. Berkeley County, South Carolina
- 2039. Calhoun County, South Carolina
- 2040. Charleston City, South Carolina
- 2041. Charleston County, South Carolina
- 2042. Cherokee County, South Carolina
- 2043. Chester City, South Carolina
- 2044. Chester County, South Carolina
- 2045. Chesterfield County, South Carolina
- 2046. Clarendon County, South Carolina
- 2047. Colleton County, South Carolina
- 2048. Dillon County, South Carolina
- 2049. Dorchester County, South Carolina
- 2050. Edgefield County, South Carolina
- 2051. Fairfield County, South Carolina
- 2052. Florence County, South Carolina
- 2053. Georgetown City, South Carolina
- 2054. Georgetown County, South Carolina
- 2055. Greenville County, South Carolina
- 2056. Greenwood County, South Carolina
- 2057. Hampton County, South Carolina
- 2058. Horry County, South Carolina
- 2059. Jasper County, South Carolina
- 2060. Kershaw County, South Carolina
- 2061. Kershaw County Hospital Board, South Carolina
- 2062. Lancaster County, South Carolina
- 2063. Laurens County, South Carolina
- 2064. Lee County, South Carolina
- 2065. Lexington County, South Carolina
- 2066. Marion County, South Carolina
- 2067. Marlboro County, South Carolina
- 2068. McCormick County, South Carolina
- 2069. Mt. Pleasant Town, South Carolina
- 2070. Myrtle Beach City, South Carolina
- 2071. Newberry County, South Carolina
- 2072. North Charleston City, South Carolina
- 2073. Oconee County, South Carolina
- 2074. Orangeburg City, South Carolina
- 2075. Orangeburg County, South Carolina
- 2076. Pickens County, South Carolina
- 2077. Richland County, South Carolina
- 2078. Saluda County, South Carolina
- 2079. Spartanburg County, South Carolina
- 2080. Summerville Town, South Carolina
- 2081. Sumter County, South Carolina
- 2082. Union County, South Carolina
- 2083. Williamsburg County, South Carolina
- 2084. York County, South Carolina
- 2085. Alexandria Town, Tennessee
- 2086. Algood City, Tennessee
- 2087. Anderson County, Tennessee
- 2088. Arlington Town, Tennessee
- 2089. Baxter Town, Tennessee
- 2090. Bedford County, Tennessee
- 2091. Bledsoe County, Tennessee
- 2092. Blount County, Tennessee
- 2093. Bradley County, Tennessee
- 2094. Campbell County, Tennessee
- 2095. Celina City, Tennessee
- 2096. Centertown Town, Tennessee
- 2097. Claiborne County, Tennessee
- 2098. Clay County, Tennessee
- 2099. Clifton City, Tennessee
- 2100. Cocke County, Tennessee
- 2101. Columbia City, Tennessee
- 2102. Cookeville City, Tennessee
- 2103. Cornersville Town, Tennessee
- 2104. Crossville City, Tennessee
- 2105. Cumberland County, Tennessee
- 2106. De Kalb County, Tennessee
- 2107. Eagleville City, Tennessee
- 2108. Fayetteville City, Tennessee
- 2109. Franklin County, Tennessee
- 2110. Gatlinburg City, Tennessee

- 2111. Giles County, Tennessee
- 2112. Grainger County, Tennessee
- 2113. Greene County, Tennessee
- 2114. Grundy County, Tennessee
- 2115. Hamblen County Board of Education, Tennessee
- 2116. Hamilton County, Tennessee
- 2117. Hancock County Board of Education, Tennessee
- 2118. Hawkins County, Tennessee
- 2119. Jefferson County, Tennessee
- 2120. Knox County, Tennessee
- 2121. Knoxville City, Tennessee
- 2122. La Vergne City, Tennessee
- 2123. Lewisburg City, Tennessee
- 2124. Loudon County, Tennessee
- 2125. Lynchburg City / Moore County (Lynchburg-Moore County Metropolitan Government), Tennessee
- 2126. Madison County, Tennessee
- 2127. Marion County, Tennessee
- 2128. Marshall County, Tennessee
- 2129. McMinn County, Tennessee
- 2130. Meigs County, Tennessee
- 2131. Memphis City, Tennessee
- 2132. Millington City, Tennessee
- 2133. Monroe County, Tennessee
- 2134. Mount Pleasant City, Tennessee
- 2135. Murfreesboro City, Tennessee
- 2136. Pickett County, Tennessee
- 2137. Polk County, Tennessee
- 2138. Putnam County, Tennessee
- 2139. Rhea County, Tennessee
- 2140. Roane County, Tennessee
- 2141. Rutherford County, Tennessee
- 2142. Rutledge Town, Tennessee
- 2143. Sequatchie County, Tennessee
- 2144. Sevier County, Tennessee
- 2145. Shelby County, Tennessee
- 2146. Shelbyville City, Tennessee
- 2147. Smithville City, Tennessee
- 2148. Sparta City, Tennessee
- 2149. Spencer Town, Tennessee
- 2150. Spring Hill City, Tennessee
- 2151. Union County, Tennessee
- 2152. Van Buren County, Tennessee
- 2153. Warren County, Tennessee
- 2154. Wartrace Town, Tennessee
- 2155. Washington County, Tennessee
- 2156. Wayne County, Tennessee
- 2157. White County, Tennessee
- 2158. Williamson County, Tennessee
- 2159. Angelina County, Texas
- 2160. Bailey County, Texas
- 2161. Bexar County, Texas
- 2162. Bowie County, Texas
- 2163. Brazos County, Texas
- 2164. Camp County, Texas
- 2165. Cherokee County, Texas
- 2166. Clay County, Texas
- 2167. Coryell County, Texas
- 2168. Dallas County, Texas
- 2169. Dallas County Hospital District d/b/a Parkland Health Hospital System, Texas
- 2170. Duval County, Texas
- 2171. Eagle Pass City, Texas
- 2172. El Campo Memorial Hospital, Texas
- 2173. Ellis County, Texas
- 2174. Freestone County, Texas
- 2175. Guadalupe Valley Hospital a/k/a Guadalupe Regional Medical Center, Texas
- 2176. Harris County Hospital District d/b/a Harris Health System, Texas
- 2177. Henderson County, Texas
- 2178. Jim Hogg County, Texas
- 2179. Jim Wells County, Texas
- 2180. Johnson County, Texas
- 2181. Kaufman County, Texas
- 2182. Kleberg County, Texas
- 2183. Lamar County, Texas
- 2184. Laredo City, Texas
- 2185. Maverick County, Texas
- 2186. McLennan County, Texas
- 2187. Montgomery County, Texas
- 2188. Ochiltree County Hospital District, Texas
- 2189. Palo Pinto County Hospital District a/k/a Palo Pinto General Hospital, Texas

- 2190. Polk County, Texas
- 2191. Rockwall County, Texas
- 2192. Rusk County, Texas
- 2193. San Antonio City, Texas
- 2194. Smith County, Texas
- 2195. Stephens County, Texas
- 2196. Tarrant County, Texas
- 2197. Tarrant County Hospital District  
d/b/a JPS Health, Texas
- 2198. Titus County, Texas
- 2199. Walker County, Texas
- 2200. Webb County, Texas
- 2201. West Wharton County Hospital  
District, Texas
- 2202. Wichita County, Texas
- 2203. Williamson County, Texas
- 2204. Zavala County, Texas
- 2205. Beaver County, Utah
- 2206. Cache County, Utah
- 2207. Daggett County, Utah
- 2208. Davis County, Utah
- 2209. Duchesne County, Utah
- 2210. Emery County, Utah
- 2211. Garfield County, Utah
- 2212. Iron County, Utah
- 2213. Juab County, Utah
- 2214. Kane County, Utah
- 2215. Millard County, Utah
- 2216. Piute County, Utah
- 2217. Rich County, Utah
- 2218. Salt Lake County, Utah
- 2219. San Juan County, Utah
- 2220. Sanpete County, Utah
- 2221. Sevier County, Utah
- 2222. Summit County, Utah
- 2223. Tooele County, Utah
- 2224. Tri-County Health Department, Utah
- 2225. Uintah County, Utah
- 2226. Utah County, Utah
- 2227. Wasatch County, Utah
- 2228. Washington County, Utah
- 2229. Wayne County, Utah
- 2230. Weber County, Utah
- 2231. Bennington Town, Vermont
- 2232. Brattleboro Town, Vermont
- 2233. Sharon Town, Vermont
- 2234. St. Albans City, Vermont
- 2235. Accomack County, Virginia
- 2236. Alexandria City, Virginia
- 2237. Alleghany County, Virginia
- 2238. Amherst County, Virginia
- 2239. Arlington County, Virginia
- 2240. Botetourt County, Virginia
- 2241. Bristol City, Virginia
- 2242. Buchanan County, Virginia
- 2243. Buena Vista City, Virginia
- 2244. Carroll County, Virginia
- 2245. Charlotte County, Virginia
- 2246. Chesapeake City, Virginia
- 2247. Chesterfield County, Virginia
- 2248. Covington City, Virginia
- 2249. Culpeper County, Virginia
- 2250. Cumberland County, Virginia
- 2251. Danville City, Virginia
- 2252. Dickenson County, Virginia
- 2253. Dinwiddie County, Virginia
- 2254. Emporia City, Virginia
- 2255. Fairfax City, Virginia
- 2256. Fairfax County, Virginia
- 2257. Fauquier County, Virginia
- 2258. Floyd County, Virginia
- 2259. Franklin County, Virginia
- 2260. Frederick County, Virginia
- 2261. Fredericksburg City, Virginia
- 2262. Galax City, Virginia
- 2263. Giles County, Virginia
- 2264. Goochland County, Virginia
- 2265. Greensville County, Virginia
- 2266. Halifax County, Virginia
- 2267. Henrico County, Virginia
- 2268. Henry County, Virginia
- 2269. Hopewell City, Virginia
- 2270. Isle of Wight County, Virginia
- 2271. King & Queen County, Virginia
- 2272. Lee County, Virginia
- 2273. Lexington City, Virginia
- 2274. Loudoun County, Virginia
- 2275. Louisa County, Virginia
- 2276. Madison County, Virginia
- 2277. Martinsville City, Virginia
- 2278. Mecklenburg County, Virginia
- 2279. Montgomery County, Virginia

- 2280. Norfolk City, Virginia
- 2281. Northampton County, Virginia
- 2282. Northumberland County, Virginia
- 2283. Norton City, Virginia
- 2284. Page County, Virginia
- 2285. Patrick County, Virginia
- 2286. Pittsylvania County, Virginia
- 2287. Portsmouth City, Virginia
- 2288. Prince George County, Virginia
- 2289. Prince William County, Virginia
- 2290. Pulaski County, Virginia
- 2291. Radford City, Virginia
- 2292. Richmond City, Virginia
- 2293. Richmond County, Virginia
- 2294. Roanoke City, Virginia
- 2295. Roanoke County, Virginia
- 2296. Rockbridge County, Virginia
- 2297. Salem City, Virginia
- 2298. Scott County, Virginia
- 2299. Shenandoah County, Virginia
- 2300. Sheriff of Virginia Beach City, Virginia
- 2301. Smyth County, Virginia
- 2302. Stafford County, Virginia
- 2303. Tazewell County, Virginia
- 2304. Virginia Beach City, Virginia
- 2305. Warren County, Virginia
- 2306. Washington County, Virginia
- 2307. Waynesboro City, Virginia
- 2308. Westmoreland County, Virginia
- 2309. Winchester City, Virginia
- 2310. Wise County, Virginia
- 2311. Wythe County, Virginia
- 2312. Bainbridge Island City, Washington
- 2313. Burlington City, Washington
- 2314. Chelan County, Washington
- 2315. Clallam County, Washington
- 2316. Clark County, Washington
- 2317. Franklin County, Washington
- 2318. Island County, Washington
- 2319. Jefferson County, Washington
- 2320. Kent City, Washington
- 2321. King County, Washington
- 2322. Kirkland City, Washington
- 2323. Kittitas County, Washington
- 2324. Kitsap County, Washington
- 2325. Lewis County, Washington
- 2326. Lincoln County, Washington
- 2327. Mount Vernon City, Washington
- 2328. Olympia City, Washington
- 2329. Pierce County, Washington
- 2330. Sedro-Woolley City, Washington
- 2331. Skagit County, Washington
- 2332. Spokane City, Washington
- 2333. Spokane County, Washington
- 2334. Tacoma City, Washington
- 2335. Thurston County, Washington
- 2336. Vancouver City, Washington
- 2337. Walla Walla County, Washington
- 2338. Whatcom County, Washington
- 2339. Adams County, Wisconsin
- 2340. Ashland County, Wisconsin
- 2341. Barron County, Wisconsin
- 2342. Bayfield County, Wisconsin
- 2343. Brown County, Wisconsin
- 2344. Buffalo County, Wisconsin
- 2345. Burnett County, Wisconsin
- 2346. Calumet County, Wisconsin
- 2347. Chippewa County, Wisconsin
- 2348. Clark County, Wisconsin
- 2349. Columbia County, Wisconsin
- 2350. Crawford County, Wisconsin
- 2351. Cudahy City, Wisconsin
- 2352. Dane County, Wisconsin
- 2353. Dodge County, Wisconsin
- 2354. Door County, Wisconsin
- 2355. Douglas County, Wisconsin
- 2356. Dunn County, Wisconsin
- 2357. Eau Claire County, Wisconsin
- 2358. Florence County, Wisconsin
- 2359. Fond du Lac County, Wisconsin
- 2360. Forest County, Wisconsin
- 2361. Franklin City, Wisconsin
- 2362. Grant County, Wisconsin
- 2363. Green County, Wisconsin
- 2364. Green Lake County, Wisconsin
- 2365. Greenfield City, Wisconsin
- 2366. Iowa County, Wisconsin
- 2367. Iron County, Wisconsin
- 2368. Jackson County, Wisconsin
- 2369. Jefferson County, Wisconsin
- 2370. Juneau County, Wisconsin

- 2371. Kenosha City, Wisconsin
- 2372. Kenosha County, Wisconsin
- 2373. Kewaunee County, Wisconsin
- 2374. La Crosse County, Wisconsin
- 2375. Lafayette County, Wisconsin
- 2376. Langlade County, Wisconsin
- 2377. Lincoln County, Wisconsin
- 2378. Manitowoc County, Wisconsin
- 2379. Marathon County, Wisconsin
- 2380. Marinette City, Wisconsin
- 2381. Marinette County, Wisconsin
- 2382. Marquette County, Wisconsin
- 2383. Menominee County, Wisconsin
- 2384. Milwaukee City, Wisconsin
- 2385. Milwaukee County, Wisconsin
- 2386. Monroe County, Wisconsin
- 2387. Oak Creek City, Wisconsin
- 2388. Oconto County, Wisconsin
- 2389. Oneida County, Wisconsin
- 2390. Outagamie County, Wisconsin
- 2391. Ozaukee County, Wisconsin
- 2392. Pepin County, Wisconsin
- 2393. Pierce County, Wisconsin
- 2394. Pleasant Prairie Village, Wisconsin
- 2395. Portage County, Wisconsin
- 2396. Price County, Wisconsin
- 2397. Racine County, Wisconsin
- 2398. Richland County, Wisconsin
- 2399. Rock County, Wisconsin
- 2400. Rusk County, Wisconsin
- 2401. Sauk County, Wisconsin
- 2402. Sawyer County, Wisconsin
- 2403. Shawano County, Wisconsin
- 2404. Sheboygan County, Wisconsin
- 2405. South Milwaukee City, Wisconsin
- 2406. St. Croix County, Wisconsin
- 2407. Superior City, Wisconsin
- 2408. Taylor County, Wisconsin
- 2409. Trempealeau County, Wisconsin
- 2410. Vernon County, Wisconsin
- 2411. Vilas County, Wisconsin
- 2412. Walworth County, Wisconsin
- 2413. Washburn County, Wisconsin
- 2414. Washington County, Wisconsin
- 2415. Waukesha County, Wisconsin
- 2416. Waupaca County, Wisconsin
- 2417. Waushara County, Wisconsin
- 2418. Wauwatosa City, Wisconsin
- 2419. West Allis City, Wisconsin
- 2420. Winnebago County, Wisconsin
- 2421. Wood County, Wisconsin
- 2422. Sheridan City, Wyoming

**EXHIBIT D**

**[Intentionally Omitted]**

**EXHIBIT E**

**List of Opioid Remediation Uses**

**Schedule A**  
**Core Strategies**

Settling States and Participating Subdivisions listed on Exhibit G may choose from among the abatement strategies listed in Schedule B. However, priority may be given to the following core abatement strategies (“*Core Strategies*”).<sup>1</sup>

**A. NALOXONE OR OTHER FDA-APPROVED DRUG TO REVERSE OPIOID OVERDOSES**

1. Expand training for first responders, schools, community support groups and families; and
2. Increase distribution to individuals who are uninsured or whose insurance does not cover the needed service.

**B. MEDICATION-ASSISTED TREATMENT (“MAT”) DISTRIBUTION AND OTHER OPIOID-RELATED TREATMENT**

1. Increase distribution of MAT to individuals who are uninsured or whose insurance does not cover the needed service;
2. Provide education to school-based and youth-focused programs that discourage or prevent misuse;
3. Provide MAT education and awareness training to healthcare providers, EMTs, law enforcement, and other first responders; and
4. Provide treatment and recovery support services such as residential and inpatient treatment, intensive outpatient treatment, outpatient therapy or counseling, and recovery housing that allow or integrate medication and with other support services.

---

<sup>1</sup> As used in this Schedule A, words like “expand,” “fund,” “provide” or the like shall not indicate a preference for new or existing programs.

**C. PREGNANT & POSTPARTUM WOMEN**

1. Expand Screening, Brief Intervention, and Referral to Treatment (“*SBIRT*”) services to non-Medicaid eligible or uninsured pregnant women;
2. Expand comprehensive evidence-based treatment and recovery services, including MAT, for women with co-occurring Opioid Use Disorder (“*OUD*”) and other Substance Use Disorder (“*SUD*”)/Mental Health disorders for uninsured individuals for up to 12 months postpartum; and
3. Provide comprehensive wrap-around services to individuals with OUD, including housing, transportation, job placement/training, and childcare.

**D. EXPANDING TREATMENT FOR NEONATAL ABSTINENCE SYNDROME (“*NAS*”)**

1. Expand comprehensive evidence-based and recovery support for NAS babies;
2. Expand services for better continuum of care with infant-need dyad; and
3. Expand long-term treatment and services for medical monitoring of NAS babies and their families.

**E. EXPANSION OF WARM HAND-OFF PROGRAMS AND RECOVERY SERVICES**

1. Expand services such as navigators and on-call teams to begin MAT in hospital emergency departments;
2. Expand warm hand-off services to transition to recovery services;
3. Broaden scope of recovery services to include co-occurring SUD or mental health conditions;
4. Provide comprehensive wrap-around services to individuals in recovery, including housing, transportation, job placement/training, and childcare; and



5. Hire additional social workers or other behavioral health workers to facilitate expansions above.

**F. TREATMENT FOR INCARCERATED POPULATION**

1. Provide evidence-based treatment and recovery support, including MAT for persons with OUD and co-occurring SUD/MH disorders within and transitioning out of the criminal justice system; and
2. Increase funding for jails to provide treatment to inmates with OUD.

**G. PREVENTION PROGRAMS**

1. Funding for media campaigns to prevent opioid use (similar to the FDA's "Real Cost" campaign to prevent youth from misusing tobacco);
2. Funding for evidence-based prevention programs in schools;
3. Funding for medical provider education and outreach regarding best prescribing practices for opioids consistent with the CDC guidelines, including providers at hospitals (academic detailing);
4. Funding for community drug disposal programs; and
5. Funding and training for first responders to participate in pre-arrest diversion programs, post-overdose response teams, or similar strategies that connect at-risk individuals to behavioral health services and supports.

**H. EXPANDING SYRINGE SERVICE PROGRAMS**

1. Provide comprehensive syringe services programs with more wrap-around services, including linkage to OUD treatment, access to sterile syringes and linkage to care and treatment of infectious diseases.

**I. EVIDENCE-BASED DATA COLLECTION AND RESEARCH ANALYZING THE EFFECTIVENESS OF THE ABATEMENT STRATEGIES WITHIN THE STATE**

**Schedule B**  
**Approved Uses**

Support treatment of Opioid Use Disorder (OUD) and any co-occurring Substance Use Disorder or Mental Health (SUD/MH) conditions through evidence-based or evidence-informed programs or strategies that may include, but are not limited to, the following:

|                     |
|---------------------|
| PART ONE: TREATMENT |
|---------------------|

**A. TREAT OPIOID USE DISORDER (OUD)**

Support treatment of Opioid Use Disorder (“OUD”) and any co-occurring Substance Use Disorder or Mental Health (“SUD/MH”) conditions through evidence-based or evidence-informed programs or strategies that may include, but are not limited to, those that:<sup>2</sup>

1. Expand availability of treatment for OUD and any co-occurring SUD/MH conditions, including all forms of Medication-Assisted Treatment (“MAT”) approved by the U.S. Food and Drug Administration.
2. Support and reimburse evidence-based services that adhere to the American Society of Addiction Medicine (“ASAM”) continuum of care for OUD and any co-occurring SUD/MH conditions.
3. Expand telehealth to increase access to treatment for OUD and any co-occurring SUD/MH conditions, including MAT, as well as counseling, psychiatric support, and other treatment and recovery support services.
4. Improve oversight of Opioid Treatment Programs (“OTPs”) to assure evidence-based or evidence-informed practices such as adequate methadone dosing and low threshold approaches to treatment.
5. Support mobile intervention, treatment, and recovery services, offered by qualified professionals and service providers, such as peer recovery coaches, for persons with OUD and any co-occurring SUD/MH conditions and for persons who have experienced an opioid overdose.
6. Provide treatment of trauma for individuals with OUD (*e.g.*, violence, sexual assault, human trafficking, or adverse childhood experiences) and family members (*e.g.*, surviving family members after an overdose or overdose fatality), and training of health care personnel to identify and address such trauma.

---

<sup>2</sup> As used in this Schedule B, words like “expand,” “fund,” “provide” or the like shall not indicate a preference for new or existing programs.

7. Support evidence-based withdrawal management services for people with OUD and any co-occurring mental health conditions.
8. Provide training on MAT for health care providers, first responders, students, or other supporting professionals, such as peer recovery coaches or recovery outreach specialists, including telementoring to assist community-based providers in rural or underserved areas.
9. Support workforce development for addiction professionals who work with persons with OUD and any co-occurring SUD/MH conditions.
10. Offer fellowships for addiction medicine specialists for direct patient care, instructors, and clinical research for treatments.
11. Offer scholarships and supports for behavioral health practitioners or workers involved in addressing OUD and any co-occurring SUD/MH or mental health conditions, including, but not limited to, training, scholarships, fellowships, loan repayment programs, or other incentives for providers to work in rural or underserved areas.
12. Provide funding and training for clinicians to obtain a waiver under the federal Drug Addiction Treatment Act of 2000 (“*DATA 2000*”) to prescribe MAT for OUD, and provide technical assistance and professional support to clinicians who have obtained a DATA 2000 waiver.
13. Disseminate web-based training curricula, such as the American Academy of Addiction Psychiatry’s Provider Clinical Support Service–Opioids web-based training curriculum and motivational interviewing.
14. Develop and disseminate new curricula, such as the American Academy of Addiction Psychiatry’s Provider Clinical Support Service for Medication–Assisted Treatment.

**B. SUPPORT PEOPLE IN TREATMENT AND RECOVERY**

Support people in recovery from OUD and any co-occurring SUD/MH conditions through evidence-based or evidence-informed programs or strategies that may include, but are not limited to, the programs or strategies that:

1. Provide comprehensive wrap-around services to individuals with OUD and any co-occurring SUD/MH conditions, including housing, transportation, education, job placement, job training, or childcare.
2. Provide the full continuum of care of treatment and recovery services for OUD and any co-occurring SUD/MH conditions, including supportive housing, peer support

services and counseling, community navigators, case management, and connections to community-based services.

3. Provide counseling, peer-support, recovery case management and residential treatment with access to medications for those who need it to persons with OUD and any co-occurring SUD/MH conditions.
4. Provide access to housing for people with OUD and any co-occurring SUD/MH conditions, including supportive housing, recovery housing, housing assistance programs, training for housing providers, or recovery housing programs that allow or integrate FDA-approved medication with other support services.
5. Provide community support services, including social and legal services, to assist in deinstitutionalizing persons with OUD and any co-occurring SUD/MH conditions.
6. Support or expand peer-recovery centers, which may include support groups, social events, computer access, or other services for persons with OUD and any co-occurring SUD/MH conditions.
7. Provide or support transportation to treatment or recovery programs or services for persons with OUD and any co-occurring SUD/MH conditions.
8. Provide employment training or educational services for persons in treatment for or recovery from OUD and any co-occurring SUD/MH conditions.
9. Identify successful recovery programs such as physician, pilot, and college recovery programs, and provide support and technical assistance to increase the number and capacity of high-quality programs to help those in recovery.
10. Engage non-profits, faith-based communities, and community coalitions to support people in treatment and recovery and to support family members in their efforts to support the person with OUD in the family.
11. Provide training and development of procedures for government staff to appropriately interact and provide social and other services to individuals with or in recovery from OUD, including reducing stigma.
12. Support stigma reduction efforts regarding treatment and support for persons with OUD, including reducing the stigma on effective treatment.
13. Create or support culturally appropriate services and programs for persons with OUD and any co-occurring SUD/MH conditions, including new Americans.
14. Create and/or support recovery high schools.

15. Hire or train behavioral health workers to provide or expand any of the services or supports listed above.

**C. CONNECT PEOPLE WHO NEED HELP TO THE HELP THEY NEED  
(CONNECTIONS TO CARE)**

Provide connections to care for people who have—or are at risk of developing—OUD and any co-occurring SUD/MH conditions through evidence-based or evidence-informed programs or strategies that may include, but are not limited to, those that:

1. Ensure that health care providers are screening for OUD and other risk factors and know how to appropriately counsel and treat (or refer if necessary) a patient for OUD treatment.
2. Fund SBIRT programs to reduce the transition from use to disorders, including SBIRT services to pregnant women who are uninsured or not eligible for Medicaid.
3. Provide training and long-term implementation of SBIRT in key systems (health, schools, colleges, criminal justice, and probation), with a focus on youth and young adults when transition from misuse to opioid disorder is common.
4. Purchase automated versions of SBIRT and support ongoing costs of the technology.
5. Expand services such as navigators and on-call teams to begin MAT in hospital emergency departments.
6. Provide training for emergency room personnel treating opioid overdose patients on post-discharge planning, including community referrals for MAT, recovery case management or support services.
7. Support hospital programs that transition persons with OUD and any co-occurring SUD/MH conditions, or persons who have experienced an opioid overdose, into clinically appropriate follow-up care through a bridge clinic or similar approach.
8. Support crisis stabilization centers that serve as an alternative to hospital emergency departments for persons with OUD and any co-occurring SUD/MH conditions or persons that have experienced an opioid overdose.
9. Support the work of Emergency Medical Systems, including peer support specialists, to connect individuals to treatment or other appropriate services following an opioid overdose or other opioid-related adverse event.
10. Provide funding for peer support specialists or recovery coaches in emergency departments, detox facilities, recovery centers, recovery housing, or similar settings; offer services, supports, or connections to care to persons with OUD and any co-

occurring SUD/MH conditions or to persons who have experienced an opioid overdose.

11. Expand warm hand-off services to transition to recovery services.
12. Create or support school-based contacts that parents can engage with to seek immediate treatment services for their child; and support prevention, intervention, treatment, and recovery programs focused on young people.
13. Develop and support best practices on addressing OUD in the workplace.
14. Support assistance programs for health care providers with OUD.
15. Engage non-profits and the faith community as a system to support outreach for treatment.
16. Support centralized call centers that provide information and connections to appropriate services and supports for persons with OUD and any co-occurring SUD/MH conditions.

**D. ADDRESS THE NEEDS OF CRIMINAL JUSTICE-INVOLVED PERSONS**

Address the needs of persons with OUD and any co-occurring SUD/MH conditions who are involved in, are at risk of becoming involved in, or are transitioning out of the criminal justice system through evidence-based or evidence-informed programs or strategies that may include, but are not limited to, those that:

1. Support pre-arrest or pre-arraignment diversion and deflection strategies for persons with OUD and any co-occurring SUD/MH conditions, including established strategies such as:
  1. Self-referral strategies such as the Angel Programs or the Police Assisted Addiction Recovery Initiative (“*PAARP*”);
  2. Active outreach strategies such as the Drug Abuse Response Team (“*DART*”) model;
  3. “Naloxone Plus” strategies, which work to ensure that individuals who have received naloxone to reverse the effects of an overdose are then linked to treatment programs or other appropriate services;
  4. Officer prevention strategies, such as the Law Enforcement Assisted Diversion (“*LEAD*”) model;

5. Officer intervention strategies such as the Leon County, Florida Adult Civil Citation Network or the Chicago Westside Narcotics Diversion to Treatment Initiative; or
  6. Co-responder and/or alternative responder models to address OUD-related 911 calls with greater SUD expertise.
2. Support pre-trial services that connect individuals with OUD and any co-occurring SUD/MH conditions to evidence-informed treatment, including MAT, and related services.
  3. Support treatment and recovery courts that provide evidence-based options for persons with OUD and any co-occurring SUD/MH conditions.
  4. Provide evidence-informed treatment, including MAT, recovery support, harm reduction, or other appropriate services to individuals with OUD and any co-occurring SUD/MH conditions who are incarcerated in jail or prison.
  5. Provide evidence-informed treatment, including MAT, recovery support, harm reduction, or other appropriate services to individuals with OUD and any co-occurring SUD/MH conditions who are leaving jail or prison or have recently left jail or prison, are on probation or parole, are under community corrections supervision, or are in re-entry programs or facilities.
  6. Support critical time interventions (“CTP”), particularly for individuals living with dual-diagnosis OUD/serious mental illness, and services for individuals who face immediate risks and service needs and risks upon release from correctional settings.
  7. Provide training on best practices for addressing the needs of criminal justice-involved persons with OUD and any co-occurring SUD/MH conditions to law enforcement, correctional, or judicial personnel or to providers of treatment, recovery, harm reduction, case management, or other services offered in connection with any of the strategies described in this section.

**E. ADDRESS THE NEEDS OF PREGNANT OR PARENTING WOMEN AND THEIR FAMILIES, INCLUDING BABIES WITH NEONATAL ABSTINENCE SYNDROME**

Address the needs of pregnant or parenting women with OUD and any co-occurring SUD/MH conditions, and the needs of their families, including babies with neonatal abstinence syndrome (“NAS”), through evidence-based or evidence-informed programs or strategies that may include, but are not limited to, those that:

1. Support evidence-based or evidence-informed treatment, including MAT, recovery services and supports, and prevention services for pregnant women—or women who

could become pregnant—who have OUD and any co-occurring SUD/MH conditions, and other measures to educate and provide support to families affected by Neonatal Abstinence Syndrome.

2. Expand comprehensive evidence-based treatment and recovery services, including MAT, for uninsured women with OUD and any co-occurring SUD/MH conditions for up to 12 months postpartum.
3. Provide training for obstetricians or other healthcare personnel who work with pregnant women and their families regarding treatment of OUD and any co-occurring SUD/MH conditions.
4. Expand comprehensive evidence-based treatment and recovery support for NAS babies; expand services for better continuum of care with infant-need dyad; and expand long-term treatment and services for medical monitoring of NAS babies and their families.
5. Provide training to health care providers who work with pregnant or parenting women on best practices for compliance with federal requirements that children born with NAS get referred to appropriate services and receive a plan of safe care.
6. Provide child and family supports for parenting women with OUD and any co-occurring SUD/MH conditions.
7. Provide enhanced family support and child care services for parents with OUD and any co-occurring SUD/MH conditions.
8. Provide enhanced support for children and family members suffering trauma as a result of addiction in the family; and offer trauma-informed behavioral health treatment for adverse childhood events.
9. Offer home-based wrap-around services to persons with OUD and any co-occurring SUD/MH conditions, including, but not limited to, parent skills training.
10. Provide support for Children's Services—Fund additional positions and services, including supportive housing and other residential services, relating to children being removed from the home and/or placed in foster care due to custodial opioid use.

|                      |
|----------------------|
| PART TWO: PREVENTION |
|----------------------|



**F. PREVENT OVER-PRESCRIBING AND ENSURE APPROPRIATE PRESCRIBING AND DISPENSING OF OPIOIDS**

Support efforts to prevent over-prescribing and ensure appropriate prescribing and dispensing of opioids through evidence-based or evidence-informed programs or strategies that may include, but are not limited to, the following:

1. Funding medical provider education and outreach regarding best prescribing practices for opioids consistent with the Guidelines for Prescribing Opioids for Chronic Pain from the U.S. Centers for Disease Control and Prevention, including providers at hospitals (academic detailing).
2. Training for health care providers regarding safe and responsible opioid prescribing, dosing, and tapering patients off opioids.
3. Continuing Medical Education (CME) on appropriate prescribing of opioids.
4. Providing Support for non-opioid pain treatment alternatives, including training providers to offer or refer to multi-modal, evidence-informed treatment of pain.
5. Supporting enhancements or improvements to Prescription Drug Monitoring Programs (“PDMPs”), including, but not limited to, improvements that:
  1. Increase the number of prescribers using PDMPs;
  2. Improve point-of-care decision-making by increasing the quantity, quality, or format of data available to prescribers using PDMPs, by improving the interface that prescribers use to access PDMP data, or both; or
  3. Enable states to use PDMP data in support of surveillance or intervention strategies, including MAT referrals and follow-up for individuals identified within PDMP data as likely to experience OUD in a manner that complies with all relevant privacy and security laws and rules.
6. Ensuring PDMPs incorporate available overdose/naloxone deployment data, including the United States Department of Transportation’s Emergency Medical Technician overdose database in a manner that complies with all relevant privacy and security laws and rules.
7. Increasing electronic prescribing to prevent diversion or forgery.
8. Educating dispensers on appropriate opioid dispensing.

**G. PREVENT MISUSE OF OPIOIDS**

Support efforts to discourage or prevent misuse of opioids through evidence-based or evidence-informed programs or strategies that may include, but are not limited to, the following:

1. Funding media campaigns to prevent opioid misuse.
2. Corrective advertising or affirmative public education campaigns based on evidence.
3. Public education relating to drug disposal.
4. Drug take-back disposal or destruction programs.
5. Funding community anti-drug coalitions that engage in drug prevention efforts.
6. Supporting community coalitions in implementing evidence-informed prevention, such as reduced social access and physical access, stigma reduction—including staffing, educational campaigns, support for people in treatment or recovery, or training of coalitions in evidence-informed implementation, including the Strategic Prevention Framework developed by the U.S. Substance Abuse and Mental Health Services Administration (“SAMHSA”).
7. Engaging non-profits and faith-based communities as systems to support prevention.
8. Funding evidence-based prevention programs in schools or evidence-informed school and community education programs and campaigns for students, families, school employees, school athletic programs, parent-teacher and student associations, and others.
9. School-based or youth-focused programs or strategies that have demonstrated effectiveness in preventing drug misuse and seem likely to be effective in preventing the uptake and use of opioids.
10. Create or support community-based education or intervention services for families, youth, and adolescents at risk for OUD and any co-occurring SUD/MH conditions.
11. Support evidence-informed programs or curricula to address mental health needs of young people who may be at risk of misusing opioids or other drugs, including emotional modulation and resilience skills.
12. Support greater access to mental health services and supports for young people, including services and supports provided by school nurses, behavioral health workers or other school staff, to address mental health needs in young people that (when not properly addressed) increase the risk of opioid or another drug misuse.

**H. PREVENT OVERDOSE DEATHS AND OTHER HARMS (HARM REDUCTION)**

Support efforts to prevent or reduce overdose deaths or other opioid-related harms through evidence-based or evidence-informed programs or strategies that may include, but are not limited to, the following:

1. Increased availability and distribution of naloxone and other drugs that treat overdoses for first responders, overdose patients, individuals with OUD and their friends and family members, schools, community navigators and outreach workers, persons being released from jail or prison, or other members of the general public.
2. Public health entities providing free naloxone to anyone in the community.
3. Training and education regarding naloxone and other drugs that treat overdoses for first responders, overdose patients, patients taking opioids, families, schools, community support groups, and other members of the general public.
4. Enabling school nurses and other school staff to respond to opioid overdoses, and provide them with naloxone, training, and support.
5. Expanding, improving, or developing data tracking software and applications for overdoses/naloxone revivals.
6. Public education relating to emergency responses to overdoses.
7. Public education relating to immunity and Good Samaritan laws.
8. Educating first responders regarding the existence and operation of immunity and Good Samaritan laws.
9. Syringe service programs and other evidence-informed programs to reduce harms associated with intravenous drug use, including supplies, staffing, space, peer support services, referrals to treatment, fentanyl checking, connections to care, and the full range of harm reduction and treatment services provided by these programs.
10. Expanding access to testing and treatment for infectious diseases such as HIV and Hepatitis C resulting from intravenous opioid use.
11. Supporting mobile units that offer or provide referrals to harm reduction services, treatment, recovery supports, health care, or other appropriate services to persons that use opioids or persons with OUD and any co-occurring SUD/MH conditions.
12. Providing training in harm reduction strategies to health care providers, students, peer recovery coaches, recovery outreach specialists, or other professionals that provide care to persons who use opioids or persons with OUD and any co-occurring SUD/MH conditions.

13. Supporting screening for fentanyl in routine clinical toxicology testing.

|                              |
|------------------------------|
| PART THREE: OTHER STRATEGIES |
|------------------------------|

**I. FIRST RESPONDERS**

In addition to items in section C, D and H relating to first responders, support the following:

1. Education of law enforcement or other first responders regarding appropriate practices and precautions when dealing with fentanyl or other drugs.
2. Provision of wellness and support services for first responders and others who experience secondary trauma associated with opioid-related emergency events.

**J. LEADERSHIP, PLANNING AND COORDINATION**

Support efforts to provide leadership, planning, coordination, facilitations, training and technical assistance to abate the opioid epidemic through activities, programs, or strategies that may include, but are not limited to, the following:

1. Statewide, regional, local or community regional planning to identify root causes of addiction and overdose, goals for reducing harms related to the opioid epidemic, and areas and populations with the greatest needs for treatment intervention services, and to support training and technical assistance and other strategies to abate the opioid epidemic described in this opioid abatement strategy list.
2. A dashboard to (a) share reports, recommendations, or plans to spend opioid settlement funds; (b) to show how opioid settlement funds have been spent; (c) to report program or strategy outcomes; or (d) to track, share or visualize key opioid- or health-related indicators and supports as identified through collaborative statewide, regional, local or community processes.
3. Invest in infrastructure or staffing at government or not-for-profit agencies to support collaborative, cross-system coordination with the purpose of preventing overprescribing, opioid misuse, or opioid overdoses, treating those with OUD and any co-occurring SUD/MH conditions, supporting them in treatment or recovery, connecting them to care, or implementing other strategies to abate the opioid epidemic described in this opioid abatement strategy list.
4. Provide resources to staff government oversight and management of opioid abatement programs.

**K. TRAINING**

In addition to the training referred to throughout this document, support training to abate the opioid epidemic through activities, programs, or strategies that may include, but are not limited to, those that:

1. Provide funding for staff training or networking programs and services to improve the capability of government, community, and not-for-profit entities to abate the opioid crisis.
2. Support infrastructure and staffing for collaborative cross-system coordination to prevent opioid misuse, prevent overdoses, and treat those with OUD and any co-occurring SUD/MH conditions, or implement other strategies to abate the opioid epidemic described in this opioid abatement strategy list (*e.g.*, health care, primary care, pharmacies, PDMPs, etc.).

**L. RESEARCH**

Support opioid abatement research that may include, but is not limited to, the following:

1. Monitoring, surveillance, data collection and evaluation of programs and strategies described in this opioid abatement strategy list.
2. Research non-opioid treatment of chronic pain.
3. Research on improved service delivery for modalities such as SBIRT that demonstrate promising but mixed results in populations vulnerable to opioid use disorders.
4. Research on novel harm reduction and prevention efforts such as the provision of fentanyl test strips.
5. Research on innovative supply-side enforcement efforts such as improved detection of mail-based delivery of synthetic opioids.
6. Expanded research on swift/certain/fair models to reduce and deter opioid misuse within criminal justice populations that build upon promising approaches used to address other substances (*e.g.*, Hawaii HOPE and Dakota 24/7).
7. Epidemiological surveillance of OUD-related behaviors in critical populations, including individuals entering the criminal justice system, including, but not limited to approaches modeled on the Arrestee Drug Abuse Monitoring (“ADAM”) system.
8. Qualitative and quantitative research regarding public health risks and harm reduction opportunities within illicit drug markets, including surveys of market participants who sell or distribute illicit opioids.

Geospatial analysis of access barriers to MAT and their association with treatment engagement and treatment outcomes

**EXHIBIT F****Exhibit F-1: List of States and State Global Allocation Percentage**

|                             |               |
|-----------------------------|---------------|
| <b>Alabama</b>              | 1.5958653635% |
| <b>Alaska</b>               | 0.2283101787% |
| <b>American Samoa</b>       | 0.0171221696% |
| <b>Arizona</b>              | 2.3755949882% |
| <b>Arkansas</b>             | 0.9322152924% |
| <b>California</b>           | 9.9213830698% |
| <b>Colorado</b>             | 1.6616291219% |
| <b>Connecticut</b>          | 1.2938102647% |
| <b>Delaware</b>             | 0.4420285052% |
| <b>District of Columbia</b> | 0.1799774824% |
| <b>Florida</b>              | 7.0259134409% |
| <b>Georgia</b>              | 2.7882080114% |
| <b>Guam</b>                 | 0.0480366565% |
| <b>Hawaii</b>               | 0.3246488040% |
| <b>Idaho</b>                | 0.4919080117% |
| <b>Illinois</b>             | 3.3263363702% |
| <b>Indiana</b>              | 2.2168933059% |
| <b>Iowa</b>                 | 0.7419256132% |
| <b>Kansas</b>               | 0.7840793410% |
| <b>Kentucky</b>             | 1.9963344879% |
| <b>Louisiana</b>            | 1.4650905059% |
| <b>Maine</b>                | 0.5293231313% |
| <b>Maryland</b>             | 2.1106090494% |
| <b>Massachusetts</b>        | 2.3035761083% |
| <b>Michigan</b>             | 3.4020234989% |
| <b>Minnesota</b>            | 1.2972597706% |
| <b>Mississippi</b>          | 0.8624327860% |
| <b>Missouri</b>             | 2.0056475170% |
| <b>Montana</b>              | 0.3125481816% |
| <b>N. Mariana Islands</b>   | 0.0167059202% |
| <b>Nebraska</b>             | 0.4171546352% |
| <b>Nevada</b>               | 1.2017657135% |
| <b>New Hampshire</b>        | 0.5784834777% |
| <b>New Jersey</b>           | 2.7551354545% |
| <b>New Mexico</b>           | 0.7989379794% |
| <b>New York</b>             | 5.3903813405% |

|                       |               |
|-----------------------|---------------|
| <b>North Carolina</b> | 3.2502525994% |
| <b>North Dakota</b>   | 0.1700251989% |
| <b>Ohio</b>           | 4.3567051408% |
| <b>Oklahoma</b>       | 1.5322312508% |
| <b>Oregon</b>         | 1.3741405009% |
| <b>Pennsylvania</b>   | 4.5882419559% |
| <b>Puerto Rico</b>    | 0.7101195950% |
| <b>Rhode Island</b>   | 0.4465429178% |
| <b>South Carolina</b> | 1.5393083548% |
| <b>South Dakota</b>   | 0.1982071487% |
| <b>Tennessee</b>      | 2.6881474977% |
| <b>Texas</b>          | 6.2932157196% |
| <b>Utah</b>           | 1.1466798699% |
| <b>Vermont</b>        | 0.2544890561% |
| <b>Virgin Islands</b> | 0.0315673573% |
| <b>Virginia</b>       | 2.2801150757% |
| <b>Washington</b>     | 2.3189040182% |
| <b>West Virginia</b>  | 1.0567416533% |
| <b>Wisconsin</b>      | 1.7582560561% |
| <b>Wyoming</b>        | 0.1668134842% |



**Exhibit F-2: Adjusted Allocation Percentages (to be multiplied by \$4,279,160,837)**

|                             |                |
|-----------------------------|----------------|
| <b>Alabama</b>              | 1.7662713506%  |
| <b>Alaska</b>               | 0.2526890657%  |
| <b>American Samoa</b>       | 0.0189504693%  |
| <b>Arizona</b>              | 2.6292602523%  |
| <b>Arkansas</b>             | 1.0317569396%  |
| <b>California</b>           | 10.9807851434% |
| <b>Colorado</b>             | 1.8390573418%  |
| <b>Connecticut</b>          | 1.4319629061%  |
| <b>Delaware</b>             | 0.4892281659%  |
| <b>District of Columbia</b> | 0.1991954197%  |
| <b>Georgia</b>              | 3.0859319606%  |
| <b>Guam</b>                 | 0.0531659951%  |
| <b>Hawaii</b>               | 0.3593146982%  |
| <b>Idaho</b>                | 0.5444337900%  |
| <b>Illinois</b>             | 3.6815214914%  |
| <b>Indiana</b>              | 2.4536124557%  |
| <b>Iowa</b>                 | 0.8211481901%  |
| <b>Kansas</b>               | 0.8678030794%  |
| <b>Kentucky</b>             | 2.2095024385%  |
| <b>Louisiana</b>            | 1.6215323960%  |
| <b>Maine</b>                | 0.5858440840%  |
| <b>Maryland</b>             | 2.3359792007%  |
| <b>Massachusetts</b>        | 2.5495512198%  |
| <b>Michigan</b>             | 3.7652904672%  |
| <b>Minnesota</b>            | 1.4357807492%  |
| <b>Mississippi</b>          | 0.9545230798%  |
| <b>Missouri</b>             | 2.2198099098%  |
| <b>Montana</b>              | 0.3459219753%  |
| <b>N. Mariana Islands</b>   | 0.0184897729%  |
| <b>Nebraska</b>             | 0.4616982721%  |
| <b>Nevada</b>               | 1.3300898675%  |
| <b>New Hampshire</b>        | 0.6402537562%  |
| <b>New Jersey</b>           | 3.0493279268%  |
| <b>New York</b>             | 5.1179635833%  |
| <b>North Carolina</b>       | 3.5973135202%  |
| <b>North Dakota</b>         | 0.1881804346%  |
| <b>Ohio</b>                 | 4.8219127059%  |
| <b>Oklahoma</b>             | 1.6958424079%  |

|                       |               |
|-----------------------|---------------|
| <b>Oregon</b>         | 1.5208707790% |
| <b>Pennsylvania</b>   | 5.0781729473% |
| <b>Puerto Rico</b>    | 0.7859459356% |
| <b>Rhode Island</b>   | 0.4942246260% |
| <b>South Carolina</b> | 1.7036752028% |
| <b>South Dakota</b>   | 0.2193716438% |
| <b>Tennessee</b>      | 2.9751870176% |
| <b>Texas</b>          | 6.9652032577% |
| <b>Utah</b>           | 1.2691219754% |
| <b>Vermont</b>        | 0.2816633151% |
| <b>Virgin Islands</b> | 0.0349381095% |
| <b>Virginia</b>       | 2.5235850256% |
| <b>Washington</b>     | 2.5665158389% |
| <b>Wisconsin</b>      | 1.9460020688% |
| <b>Wyoming</b>        | 0.1846257740% |

**EXHIBIT G**

**Subdivisions Eligible to Receive Direct Allocations from the Subdivision Fund and Default Subdivision Fund Allocation Percentages**

The Subdivisions set forth on this Exhibit G are eligible to receive direct allocations from the Subdivision Fund, if such Subdivisions are otherwise eligible to receive such funds under this Agreement. By default, the Subdivisions set forth on this Exhibit G shall include all Subdivisions set forth on Exhibit G of the national opioid settlement agreement dated July 21, 2021 with Janssen Pharmaceuticals, Inc., et al., including all amendments up to the Preliminary Agreement Date of this Agreement. A State may elect to add any additional Subdivisions to this Exhibit G at any time prior to the Initial Subdivision Participation Date.

Immediately upon the effectiveness of any State-Subdivision Agreement, Allocation Statute, Statutory Trust, or voluntary redistribution allowed by Section V.D.3 (or upon the effectiveness of an amendment to any State-Subdivision Agreement, Allocation Statute, Statutory Trust, or voluntary redistribution allowed by Section V.D.3) that addresses allocation from the Subdivision Fund, whether before or after the Initial Subdivision Participation Date, this Exhibit G will automatically be amended to reflect the allocation from the Subdivision Fund pursuant to the State-Subdivision Agreement, Allocation Statute, Statutory Trust, or voluntary redistribution allowed by Section V.D.3.

For the avoidance of doubt, inclusion on this Exhibit G shall not create any claim for any amount of the Settlement Fund, and no such amounts shall be allocated or distributed to any Subdivision included herein if such Subdivision does not otherwise meet all requirements to receive any such funds pursuant to the Agreement.

| State ID | Qualifying Subdivision     | Consolidated State Allocation |
|----------|----------------------------|-------------------------------|
| AL1      | Abbeville City, Alabama    | 0.05373276788371%             |
| AL2      | Alabaster City, Alabama    | 0.50906155914420%             |
| AL3      | Albertville City, Alabama  | 0.30073173498551%             |
| AL4      | Alexander City, Alabama    | 0.31021586558805%             |
| AL5      | Anniston City, Alabama     | 0.80101152336447%             |
| AL6      | Arab City, Alabama         | 0.19249341507944%             |
| AL7      | Argo Town, Alabama         | 0.02394095067075%             |
| AL8      | Ashland Town, Alabama      | 0.03903714157458%             |
| AL9      | Ashville City, Alabama     | 0.01799180180480%             |
| AL10     | Athens City, Alabama       | 0.34982234331958%             |
| AL11     | Attalla City, Alabama      | 0.16452490218524%             |
| AL12     | Auburn City, Alabama       | 0.49379760320342%             |
| AL13     | Autauga County, Alabama    | 0.25196509791885%             |
| AL14     | Baldwin County, Alabama    | 1.47023732753838%             |
| AL15     | Barbour County, Alabama    | 0.07277031699064%             |
| AL235    | Bay Minette City, Alabama  | 0.12614031368064%             |
| AL16     | Berry Town, Alabama        | 0.02060389726110%             |
| AL17     | Bessemer City, Alabama     | 0.58643322270761%             |
| AL18     | Bibb County, Alabama       | 0.32904730429155%             |
| AL19     | Birmingham City, Alabama   | 4.18442675390468%             |
| AL20     | Blount County, Alabama     | 0.74378299576171%             |
| AL21     | Boaz City, Alabama         | 0.16593254403002%             |
| AL22     | Brent City, Alabama        | 0.06233303941215%             |
| AL236    | Brewton City, Alabama      | 0.22130588319049%             |
| AL23     | Bridgeport City, Alabama   | 0.00151300231408%             |
| AL24     | Brookwood Town, Alabama    | 0.00696629136887%             |
| AL25     | Brundidge City, Alabama    | 0.01089862331296%             |
| AL26     | Bullock County, Alabama    | 0.06418709145492%             |
| AL27     | Butler County, Alabama     | 0.05373624201937%             |
| AL28     | Butler Town, Alabama       | 0.08203304449913%             |
| AL29     | Calera City, Alabama       | 0.24319709382201%             |
| AL30     | Calhoun County, Alabama    | 0.73004532177506%             |
| AL31     | Camp Hill Town, Alabama    | 0.00607441256105%             |
| AL32     | Carbon Hill City, Alabama  | 0.09325758719295%             |
| AL33     | Cedar Bluff Town, Alabama  | 0.05726177540570%             |
| AL34     | Center Point City, Alabama | 0.01073160505284%             |
| AL35     | Centre City, Alabama       | 0.14450358825257%             |
| AL36     | Centreville City, Alabama  | 0.02291656767950%             |
| AL37     | Chambers County, Alabama   | 0.42645541213545%             |
| AL39     | Cherokee County, Alabama   | 0.30474566041478%             |
| AL40     | Cherokee Town, Alabama     | 0.00837480986470%             |
| AL41     | Chickasaw City, Alabama    | 0.08065098787772%             |
| AL237    | Childersburg City, Alabama | 0.09673766459870%             |
| AL42     | Chilton County, Alabama    | 0.65834253848868%             |
| AL43     | Choctaw County, Alabama    | 0.12575403525127%             |
| AL44     | Clanton City, Alabama      | 0.16879497206515%             |
| AL45     | Clarke County, Alabama     | 0.24012462668797%             |
| AL46     | Clay County, Alabama       | 0.16558350703617%             |
| AL47     | Cleburne County, Alabama   | 0.20515352257755%             |

| State ID | Qualifying Subdivision       | Consolidated State Allocation |
|----------|------------------------------|-------------------------------|
| AL48     | Cleveland Town, Alabama      | 0.01274799988344%             |
| AL49     | Coffee County, Alabama       | 0.31178909707642%             |
| AL50     | Colbert County, Alabama      | 0.31838531182613%             |
| AL238    | Columbiana City, Alabama     | 0.05006719760858%             |
| AL51     | Conecuh County, Alabama      | 0.15445396734178%             |
| AL52     | Coosa County, Alabama        | 0.12178647492221%             |
| AL53     | Cordova City, Alabama        | 0.09563175305939%             |
| AL54     | Covington County, Alabama    | 0.45692575726444%             |
| AL55     | Crenshaw County, Alabama     | 0.14376470128801%             |
| AL56     | Cullman City, Alabama        | 0.53795721169973%             |
| AL57     | Cullman County, Alabama      | 0.89679454743357%             |
| AL58     | Dadeville City, Alabama      | 0.02418310117309%             |
| AL59     | Dale County, Alabama         | 0.24320907471975%             |
| AL60     | Daleville City, Alabama      | 0.07752611649176%             |
| AL61     | Dallas County, Alabama       | 0.20683597829357%             |
| AL62     | Daphne City, Alabama         | 0.32129647516618%             |
| AL63     | Dauphin Island Town, Alabama | 0.04612275489251%             |
| AL64     | De Kalb County, Alabama      | 0.40059258260517%             |
| AL65     | Decatur City, Alabama        | 1.88368966680214%             |
| AL66     | Demopolis City, Alabama      | 0.14633737991542%             |
| AL67     | Dora City, Alabama           | 0.09240281994643%             |
| AL68     | Dothan City, Alabama         | 1.09030734534639%             |
| AL69     | Double Springs Town, Alabama | 0.08025220905367%             |
| AL70     | Douglas Town, Alabama        | 0.00097275798472%             |
| AL239    | East Brewton City, Alabama   | 0.02656781932074%             |
| AL71     | Elmore County, Alabama       | 0.55644997087924%             |
| AL72     | Enterprise City, Alabama     | 0.33245406769430%             |
| AL73     | Escambia County, Alabama     | 0.65163401499834%             |
| AL74     | Etowah County, Alabama       | 1.02826912043695%             |
| AL75     | Eufaula City, Alabama        | 0.21259346526420%             |
| AL76     | Evergreen City, Alabama      | 0.04145059439568%             |
| AL77     | Fairfield City, Alabama      | 0.11699106378085%             |
| AL78     | Fairhope City, Alabama       | 0.22328055592462%             |
| AL79     | Faunsdale Town, Alabama      | 0.00027565805375%             |
| AL80     | Fayette City, Alabama        | 0.07882554063416%             |
| AL81     | Fayette County, Alabama      | 0.13876915395782%             |
| AL82     | Florence City, Alabama       | 0.89173419286246%             |
| AL83     | Foley City, Alabama          | 0.34393082614331%             |
| AL84     | Fort Deposit Town, Alabama   | 0.00516071488254%             |
| AL85     | Fort Payne City, Alabama     | 0.58210250156216%             |
| AL86     | Franklin County, Alabama     | 0.28807497174883%             |
| AL87     | Fultondale City, Alabama     | 0.09530547652440%             |
| AL88     | Gadsden City, Alabama        | 0.83652189774753%             |
| AL90     | Geneva City, Alabama         | 0.06639031036577%             |
| AL91     | Geneva County, Alabama       | 0.22068995465343%             |
| AL92     | Georgiana Town, Alabama      | 0.01833389052733%             |
| AL93     | Geraldine Town, Alabama      | 0.01101187364176%             |
| AL94     | Gilbertown, Alabama          | 0.00201561558522%             |
| AL95     | Grant Town, Alabama          | 0.01702349201247%             |

| State ID | Qualifying Subdivision     | Consolidated State Allocation |
|----------|----------------------------|-------------------------------|
| AL96     | Graysville City, Alabama   | 0.03683772148497%             |
| AL97     | Greene County, Alabama     | 0.07053609060731%             |
| AL98     | Greensboro City, Alabama   | 0.02495617752877%             |
| AL99     | Greenville City, Alabama   | 0.17114173446901%             |
| AL100    | Guin City, Alabama         | 0.02535375501618%             |
| AL101    | Gulf Shores City, Alabama  | 0.48785192847313%             |
| AL102    | Guntersville City, Alabama | 0.25418471345127%             |
| AL103    | Gurley Town, Alabama       | 0.00751669835675%             |
| AL104    | Hale County, Alabama       | 0.13189455379552%             |
| AL105    | Haleyville City, Alabama   | 0.14259976191105%             |
| AL106    | Hamilton City, Alabama     | 0.09032285168011%             |
| AL107    | Hammondville Town, Alabama | 0.00490310934680%             |
| AL108    | Hartselle City, Alabama    | 0.06358502699195%             |
| AL109    | Headland City, Alabama     | 0.06278880055472%             |
| AL110    | Helena City, Alabama       | 0.13940462856652%             |
| AL111    | Henagar City, Alabama      | 0.03432173295908%             |
| AL112    | Henry County, Alabama      | 0.08134656178648%             |
| AL113    | Homewood City, Alabama     | 0.40003759755067%             |
| AL114    | Hoover City, Alabama       | 1.41830120728766%             |
| AL115    | Houston County, Alabama    | 0.55870611353893%             |
| AL116    | Hueytown City, Alabama     | 0.19444760015375%             |
| AL117    | Huntsville City, Alabama   | 3.18917672789720%             |
| AL118    | Irondale City, Alabama     | 0.17364096921920%             |
| AL119    | Jackson County, Alabama    | 0.15808077015917%             |
| AL120    | Jacksonville City, Alabama | 0.25009708439633%             |
| AL121    | Jasper City, Alabama       | 1.40982301753567%             |
| AL122    | Jefferson County, Alabama  | 5.50780373047089%             |
| AL123    | Killen Town, Alabama       | 0.01833161772830%             |
| AL124    | Lamar County, Alabama      | 0.16280419850840%             |
| AL125    | Lanett City, Alabama       | 0.12800105424627%             |
| AL126    | Lauderdale County, Alabama | 0.47859088932963%             |
| AL127    | Lawrence County, Alabama   | 0.45357831391636%             |
| AL129    | Leeds City, Alabama        | 0.14992359703585%             |
| AL130    | Leesburg Town, Alabama     | 0.01918722915732%             |
| AL131    | Leighton Town, Alabama     | 0.00564699646923%             |
| AL132    | Level Plains Town, Alabama | 0.00350595484612%             |
| AL133    | Limestone County, Alabama  | 0.58188759217962%             |
| AL134    | Lincoln City, Alabama      | 0.18466222627409%             |
| AL135    | Linden City, Alabama       | 0.01718012033418%             |
| AL136    | Locust Fork Town, Alabama  | 0.00390814286871%             |
| AL137    | Louisville Town, Alabama   | 0.00463180207977%             |
| AL138    | Lowndes County, Alabama    | 0.06941452922326%             |
| AL240    | Loxley Town, Alabama       | 0.04113340905681%             |
| AL139    | Luverne City, Alabama      | 0.01532252921863%             |
| AL140    | Macon County, Alabama      | 0.13647706860490%             |
| AL141    | Madison City, Alabama      | 0.47088048355844%             |
| AL142    | Madison County, Alabama    | 1.31238390221929%             |
| AL143    | Marengo County, Alabama    | 0.04980089049941%             |
| AL144    | Marion City, Alabama       | 0.02355243191090%             |

| State ID | Qualifying Subdivision       | Consolidated State Allocation |
|----------|------------------------------|-------------------------------|
| AL145    | Marion County, Alabama       | 0.22296850061784%             |
| AL146    | Marshall County, Alabama     | 0.74162828487587%             |
| AL147    | McKenzie Town, Alabama       | 0.00440552870209%             |
| AL148    | Midfield City, Alabama       | 0.00038923306812%             |
| AL149    | Millbrook City, Alabama      | 0.24754158163587%             |
| AL150    | Mobile City, Alabama         | 3.22757190115156%             |
| AL151    | Mobile County, Alabama       | 2.76021701591658%             |
| AL152    | Monroe County, Alabama       | 0.18825776187055%             |
| AL153    | Monroeville City, Alabama    | 0.10619523592115%             |
| AL154    | Montgomery City, Alabama     | 1.77726471583620%             |
| AL155    | Montgomery County, Alabama   | 0.98033322388421%             |
| AL156    | Moody City, Alabama          | 0.03620711715990%             |
| AL157    | Morgan County, Alabama       | 0.31373818458719%             |
| AL158    | Moulton City, Alabama        | 0.13546080275305%             |
| AL159    | Mountain Brook City, Alabama | 0.35653362663731%             |
| AL160    | Munford Town, Alabama        | 0.02417891272917%             |
| AL161    | Muscle Shoals City, Alabama  | 0.26828019094231%             |
| AL162    | Nauvoo Town, Alabama         | 0.01870510354600%             |
| AL163    | New Hope City, Alabama       | 0.01307908176496%             |
| AL164    | Northport City, Alabama      | 0.42416628142128%             |
| AL165    | Oakman Town, Alabama         | 0.04189836827309%             |
| AL166    | Oneonta City, Alabama        | 0.27040610221760%             |
| AL167    | Opelika City, Alabama        | 0.53658372677752%             |
| AL168    | Opp City, Alabama            | 0.09265286030826%             |
| AL169    | Orange Beach City, Alabama   | 0.29416707967375%             |
| AL170    | Oxford City, Alabama         | 0.35237875519965%             |
| AL171    | Ozark City, Alabama          | 0.29499421617778%             |
| AL172    | Parrish Town, Alabama        | 0.11686245582433%             |
| AL173    | Pelham City, Alabama         | 0.68738196181712%             |
| AL174    | Pell City, Alabama           | 0.44443071991301%             |
| AL175    | Perry County, Alabama        | 0.05087894401632%             |
| AL176    | Phenix City, Alabama         | 0.62594382078864%             |
| AL177    | Pickens County, Alabama      | 0.28661898422184%             |
| AL178    | Piedmont City, Alabama       | 0.14348703018370%             |
| AL179    | Pike County, Alabama         | 0.02971580831969%             |
| AL181    | Pleasant Grove City, Alabama | 0.05168400190121%             |
| AL182    | Powell Town, Alabama         | 0.00530497268382%             |
| AL183    | Prattville City, Alabama     | 0.60331346344410%             |
| AL184    | Priceville Town, Alabama     | 0.01217687795583%             |
| AL185    | Prichard City, Alabama       | 0.11003827933194%             |
| AL186    | Ragland Town, Alabama        | 0.01519801230036%             |
| AL187    | Rainbow City, Alabama        | 0.13460113275434%             |
| AL188    | Rainsville City, Alabama     | 0.18816655769234%             |
| AL189    | Randolph County, Alabama     | 0.17748105799125%             |
| AL190    | Red Bay City, Alabama        | 0.06274639661854%             |
| AL241    | Roanoke City, Alabama        | 0.10908084650639%             |
| AL191    | Robertsdale City, Alabama    | 0.08564458709446%             |
| AL192    | Rockford Town, Alabama       | 0.00588596505293%             |
| AL193    | Russell County, Alabama      | 0.17037596353878%             |

| <b>State ID</b> | <b>Qualifying Subdivision</b>  | <b>Consolidated State Allocation</b> |
|-----------------|--|--------------------------------------|
| AL194           | Russellville City, Alabama   | 0.31690084937415%                    |
| AL195           | Saraland City, Alabama   | 0.24847953332688%                    |
| AL196           | Satsuma City, Alabama  | 0.06260301546832%                    |
| AL197           | Scottsboro City, Alabama   | 0.66355520306333%                    |
| AL198           | Selma City, Alabama  | 0.26395099581907%                    |
| AL271           | Semmes City, Alabama   | 0.04200467033057%                    |
| AL199           | Sheffield City, Alabama  | 0.16093939937308%                    |
| AL200           | Shelby County, Alabama   | 1.63752907032528%                    |
| AL201           | Sipsey Town, Alabama   | 0.03758758282199%                    |
| AL202           | Slocomb City, Alabama  | 0.04424009805052%                    |
| AL203           | Spanish Fort City, Alabama   | 0.02939683721014%                    |
| AL204           | Springville City, Alabama  | 0.05781214992503%                    |
| AL205           | St Clair County, Alabama   | 1.03787114437202%                    |
| AL206           | Sumiton City, Alabama  | 0.23258714845438%                    |
| AL242           | Summerdale Town, Alabama   | 0.02450324115071%                    |
| AL207           | Sumter County, Alabama   | 0.11813782076557%                    |
| AL208           | Sweet Water Town, Alabama  | 0.00030000947192%                    |
| AL209           | Sylacauga City, Alabama  | 0.23084021018303%                    |
| AL210           | Talladega City, Alabama  | 0.22820288665750%                    |
| AL211           | Talladega County, Alabama  | 0.51585677368324%                    |
| AL212           | Tallapoosa County, Alabama   | 0.19470098477700%                    |
| AL213           | Tarrant City, Alabama  | 0.09199699544540%                    |
| AL214           | Thomasville City, Alabama  | 0.08852500271049%                    |
| AL215           | Troy City, Alabama   | 0.32823721378024%                    |
| AL216           | Trussville City, Alabama   | 0.24448154995938%                    |
| AL217           | Tuscaloosa City, Alabama   | 1.95122494838196%                    |
| AL218           | Tuscaloosa County, Alabama   | 1.01248511560961%                    |
| AL219           | Tuscumbia City, Alabama  | 0.08432211027618%                    |
| AL220           | Tuskegee City, Alabama   | 0.09179124219610%                    |
| AL221           | Union Springs City, Alabama  | 0.04230906305776%                    |
| AL222           | Uniontown, Alabama   | 0.01814515080219%                    |
| AL223           | Vance Town, Alabama  | 0.00962932999198%                    |
| AL224           | Vernon City, Alabama   | 0.03170902060019%                    |
| AL225           | Vestavia Hills City, Alabama   | 0.30835957321481%                    |
| AL226           | Walker County, Alabama   | 1.46359656592768%                    |
| AL227           | Washington County, Alabama   | 0.16134379525758%                    |
| AL228           | Weaver City, Alabama   | 0.04227639968885%                    |
| AL229           | West Blocton Town, Alabama   | 0.04044773805810%                    |
| AL243           | Wetumpka City, Alabama   | 0.16601095559654%                    |
| AL230           | Wilcox County, Alabama   | 0.08791066513276%                    |
| AL231           | Winfield City, Alabama   | 0.19023873350485%                    |
| AL233           | Woodville Town, Alabama  | 0.00046128079736%                    |
| AL234           | Yellow Bluff Town, Alabama   | 0.00293074188026%                    |
| AL243           | Attentus Mouton, LLC d/b/a<br>Lawrence Medical Center<br>(Lawrence County Health Care<br>Authority), Alabama | 0.14143420563150%                    |



| <b>State ID</b> | <b>Qualifying Subdivision</b>   | <b>Consolidated State Allocation</b> |
|-----------------|---|--------------------------------------|
| AL244           | Bibb County Healthcare Authority<br>d/b/a Bibb Medical Center,<br>Alabama   | 0.52488215603592%                    |
| AL245           | Cullman Regional Medical Center,<br>Inc. (Healthcare Authority of<br>Cullman County), Alabama   | 0.43745923357493%                    |
| AL246           | Dale County Healthcare Authority<br>d/b/a Dale Medical Center,<br>Alabama   | 0.29945201925755%                    |
| AL247           | DCH Health Care Authority<br>(Tuscaloosa) d/b/a DCH Regional<br>Medical Center and Northport<br>Medical Center, Alabama                         | 2.03896534839883%                    |
| AL248           | Decatur Morgan Hospital-<br>Parkway (Health Care Authority<br>of the City of Huntsville),<br>Alabama  | 0.39470005890361%                    |
| AL249           | Escambia County Health Care<br>Authority d/b/a D.W. McMillan<br>Memorial Hospital and Atmore<br>Community Hospital, Alabama                     | 0.15477293845133%                    |
| AL250           | Geneva County Health Care<br>Authority d/b/a Wiregrass Medical<br>Center, Alabama   | 0.48787124726488%                    |
| AL251           | Greene County Health System,<br>Alabama   | 0.30954587690265%                    |
| AL252           | Health Care Authority of Clarke<br>County d/b/a Grove Hill Memorial<br>Hospital, Alabama  | 0.10093886866801%                    |
| AL253           | Health Care Authority of the City<br>of Huntsville d/b/a Huntsville<br>Hospital, Alabama  | 3.03261217443931%                    |
| AL254           | Healthcare Authority for Baptist<br>Health, an affiliate of UAB Health<br>System d/b/a Baptist Medical<br>Center East (Montgomery),<br>Alabama  | 0.61909178627386%                    |
| AL255           | Healthcare Authority for Baptist<br>Health, an affiliate of UAB Health<br>System d/b/a Baptist Medical<br>Center South (Montgomery),<br>Alabama | 1.30211153244469%                    |
| AL256           | Healthcare Authority for Baptist<br>Health, an affiliate of UAB Health<br>System d/b/a Prattville Baptist<br>Hospital, Alabama                  | 0.18505460879230%                    |

| <b>State ID</b> | <b>Qualifying Subdivision</b>  | <b>Consolidated State Allocation</b> |
|-----------------|--|--------------------------------------|
| AL257           | HH Health System-Athens<br>Limestone, LLC d/b/a Athens<br>Limestone Hospital (Healthcare<br>Authority of the City of<br>Huntsville), Alabama | 0.21708503564384%                    |
| AL258           | HH Health System-Morgan, LLC<br>d/b/a Decatur Morgan Hospital<br>Decatur, Alabama  | 1.08542517821921%                    |
| AL259           | HH Health Systems-Shoals LLC<br>d/b/a Hellen Keller Hospital<br>(Healthcare Authority of the City<br>of Huntsville), Alabama                 | 0.56573675758889%                    |
| AL260           | HH Health Systems-Shoals, LLC<br>d/b/a Red Bay Hospital<br>(Healthcare Authority of the City<br>of Huntsville), Alabama                      | 0.08222918705539%                    |
| AL261           | Jackson County Healthcare<br>Authority, Alabama  | 0.31247087184822%                    |
| AL262           | Jefferson County Board of Health,<br>Alabama   | 3.08543617986526%                    |
| AL263           | Lakeland Community Hospital<br>HCA Winston County, Alabama   | 0.19514849890595%                    |
| AL264           | Marshall County Health Care<br>Authority, Alabama  | 0.29602506041199%                    |
| AL265           | Marshall County Health Care<br>Authority, Alabama  | 0.64138762006979%                    |
| AL266           | Medical West Hospital Authority<br>(UAB), Alabama  | 0.83442806540712%                    |
| AL267           | Mobile County Board of Health,<br>Alabama  | 1.93445993855628%                    |
| AL268           | Monroe County Health Care<br>Authority d/b/a Monroe County<br>Hospital, Alabama  | 0.16486682856498%                    |
| AL269           | Sylacauga Health Care Authority<br>d/b/a Coosa Valley Medical<br>Center, Alabama   | 0.4777735715122%                     |
| AL270           | Tombigbee Health Care Authority<br>d/b/a Brian W. Whitfield<br>Memorial Hospital, Alabama  | 0.20524238901961%                    |

| <b>State ID</b> | <b>Qualifying Subdivision</b>           | <b>Consolidated State Allocation</b> |
|-----------------|---|--------------------------------------|
| AK1             | Anchorage Municipality, Alaska          | 47.6578000000%                       |
| AK2             | Fairbanks City, Alaska                  | 5.1226000000%                        |
| AK3             | Fairbanks North Star Borough,<br>Alaska | 10.9627000000%                       |
| AK4             | Juneau City and Borough, Alaska         | 5.2324000000%                        |
| AK5             | Kenai Peninsula Borough, Alaska         | 9.4922000000%                        |
| AK6             | Ketchikan Gateway Borough,<br>Alaska    | 2.2406000000%                        |
| AK7             | Kodiak Island Borough, Alaska           | 2.1839000000%                        |
| AK8             | Matanuska-Susitna Borough,<br>Alaska    | 15.4726000000%                       |
| AK9             | Wasilla City, Alaska                    | 1.6351000000%                        |

| State ID | Qualifying Subdivision        | Consolidated State Allocation |
|----------|-------------------------------|-------------------------------|
| AZ1      | Apache County, Arizona        | 0.3907470000%                 |
| AZ2      | Apache Junction City, Arizona | 0.2201340000%                 |
| AZ3      | Avondale City, Arizona        | 0.5677140000%                 |
| AZ4      | Benson City, Arizona          | 0.0652960000%                 |
| AZ5      | Bisbee City, Arizona          | 0.0643685000%                 |
| AZ6      | Buckeye City, Arizona         | 0.2664780000%                 |
| AZ7      | Bullhead City, Arizona        | 0.6416380000%                 |
| AZ8      | Camp Verde Town, Arizona      | 0.0416227000%                 |
| AZ9      | Carefree Town, Arizona        | 0.0231720000%                 |
| AZ10     | Casa Grande City, Arizona     | 0.2125144000%                 |
| AZ11     | Cave Creek Town, Arizona      | 0.0347580000%                 |
| AZ12     | Chandler City, Arizona        | 1.6567980000%                 |
| AZ13     | Chino Valley Town, Arizona    | 0.0291788000%                 |
| AZ14     | Clarkdale Town, Arizona       | 0.0308952000%                 |
| AZ15     | Clifton Town, Arizona         | 0.0102870000%                 |
| AZ16     | Cochise County, Arizona       | 1.1773685000%                 |
| AZ17     | Coconino County, Arizona      | 1.2011808000%                 |
| AZ18     | Colorado City Town, Arizona   | 0.0298778000%                 |
| AZ19     | Coolidge City, Arizona        | 0.0644448000%                 |
| AZ20     | Cottonwood City, Arizona      | 0.2098299000%                 |
| AZ21     | Dewey-Humboldt Town, Arizona  | 0.0660814000%                 |
| AZ22     | Douglas City, Arizona         | 0.1565620000%                 |
| AZ23     | Duncan Town, Arizona          | 0.0002520000%                 |
| AZ24     | Eagar Town, Arizona           | 0.1425540000%                 |
| AZ25     | El Mirage City, Arizona       | 0.2259270000%                 |
| AZ26     | Eloy City, Arizona            | 1.3418328000%                 |
| AZ27     | Flagstaff City, Arizona       | 0.3114360000%                 |
| AZ28     | Florence Town, Arizona        | 0.0456484000%                 |
| AZ29     | Fountain Hills Town, Arizona  | 0.0984810000%                 |
| AZ30     | Fredonia Town, Arizona        | 0.0052328000%                 |
| AZ31     | Gila Bend Town, Arizona       | 0.0173790000%                 |
| AZ32     | Gila County, Arizona          | 0.7780446000%                 |
| AZ33     | Gilbert Town, Arizona         | 0.9906030000%                 |
| AZ34     | Glendale City, Arizona        | 1.5235590000%                 |
| AZ35     | Globe City, Arizona           | 0.1168266000%                 |
| AZ36     | Goodyear City, Arizona        | 0.4402680000%                 |
| AZ37     | Graham County, Arizona        | 0.4476494000%                 |
| AZ38     | Greenlee County, Arizona      | 0.0794610000%                 |
| AZ39     | Guadalupe Town, Arizona       | 0.0000000000%                 |
| AZ40     | Hayden Town, Arizona          | 0.0263802000%                 |
| AZ41     | Holbrook City, Arizona        | 0.0575625000%                 |
| AZ42     | Huachuca City Town, Arizona   | 0.0168805000%                 |
| AZ43     | Jerome Town, Arizona          | 0.0012873000%                 |
| AZ44     | Kearny Town, Arizona          | 0.0107408000%                 |
| AZ45     | Kingman City, Arizona         | 0.4853918000%                 |
| AZ46     | La Paz County, Arizona        | 0.2670171000%                 |
| AZ47     | Lake Havasu City, Arizona     | 0.6793526000%                 |
| AZ48     | Litchfield Park City, Arizona | 0.0231720000%                 |
| AZ49     | Mammoth Town, Arizona         | 0.0061376000%                 |

| State ID | Qualifying Subdivision         | Consolidated State Allocation |
|----------|--------------------------------|-------------------------------|
| AZ50     | Marana Town, Arizona           | 0.3841282000%                 |
| AZ51     | Maricopa City, Arizona         | 0.1047228000%                 |
| AZ52     | Maricopa County, Arizona       | 29.8513290000%                |
| AZ53     | Mesa City, Arizona             | 3.5105580000%                 |
| AZ54     | Miami Town, Arizona            | 0.0309482000%                 |
| AZ55     | Mohave County, Arizona         | 3.0617398000%                 |
| AZ56     | Navajo County, Arizona         | 1.0789515000%                 |
| AZ57     | Nogales City, Arizona          | 0.0834350000%                 |
| AZ58     | Oro Valley Town, Arizona       | 0.3207284000%                 |
| AZ59     | Page City, Arizona             | 0.0575608000%                 |
| AZ60     | Paradise Valley Town, Arizona  | 0.1969620000%                 |
| AZ61     | Parker Town, Arizona           | 0.0156219000%                 |
| AZ62     | Patagonia Town, Arizona        | 0.0024790000%                 |
| AZ63     | Payson Town, Arizona           | 0.1846614000%                 |
| AZ64     | Peoria City, Arizona           | 0.8747430000%                 |
| AZ65     | Phoenix City, Arizona          | 12.3275040000%                |
| AZ66     | Pima County, Arizona           | 13.4612693000%                |
| AZ67     | Pima Town, Arizona             | 0.0159618000%                 |
| AZ68     | Pinal County, Arizona          | 2.0334636000%                 |
| AZ69     | Pinetop-Lakeside Town, Arizona | 0.0729125000%                 |
| AZ70     | Prescott City, Arizona         | 0.5917289000%                 |
| AZ71     | Prescott Valley Town, Arizona  | 0.3471419000%                 |
| AZ72     | Quartzsite Town, Arizona       | 0.0183911000%                 |
| AZ73     | Queen Creek Town, Arizona      | 0.0637230000%                 |
| AZ74     | Safford City, Arizona          | 0.1929077000%                 |
| AZ75     | Sahuarita Town, Arizona        | 0.1510407000%                 |
| AZ76     | San Luis City, Arizona         | 0.0963840000%                 |
| AZ77     | Santa Cruz County, Arizona     | 0.2840860000%                 |
| AZ78     | Scottsdale City, Arizona       | 2.3114070000%                 |
| AZ79     | Sedona City, Arizona           | 0.0690392000%                 |
| AZ80     | Show Low City, Arizona         | 0.1441365000%                 |
| AZ81     | Sierra Vista City, Arizona     | 0.3084865000%                 |
| AZ82     | Snowflake Town, Arizona        | 0.0451290000%                 |
| AZ83     | Somerton City, Arizona         | 0.0449792000%                 |
| AZ84     | South Tucson City, Arizona     | 0.0578057000%                 |
| AZ85     | Springerville Town, Arizona    | 0.0740370000%                 |
| AZ86     | St. Johns City, Arizona        | 0.0826620000%                 |
| AZ87     | Star Valley Town, Arizona      | 0.0039970000%                 |
| AZ88     | Superior Town, Arizona         | 0.0168784000%                 |
| AZ89     | Surprise City, Arizona         | 0.5677140000%                 |
| AZ90     | Taylor Town, Arizona           | 0.0411380000%                 |
| AZ91     | Tempe City, Arizona            | 1.8943110000%                 |
| AZ92     | Thatcher Town, Arizona         | 0.0624092000%                 |
| AZ93     | Tolleson City, Arizona         | 0.1564110000%                 |
| AZ94     | Tombstone City, Arizona        | 0.0215180000%                 |
| AZ95     | Tucson City, Arizona           | 4.2720277000%                 |
| AZ96     | Tusayan Town, Arizona          | 0.0113096000%                 |
| AZ97     | Wellton Town, Arizona          | 0.0122488000%                 |
| AZ98     | Wickenburg Town, Arizona       | 0.0579300000%                 |

| <b>State ID</b> | <b>Qualifying Subdivision</b> | <b>Consolidated State Allocation</b> |
|-----------------|-------------------------------|--------------------------------------|
| AZ99            | Willcox City, Arizona         | 0.0443345000%                        |
| AZ100           | Williams City, Arizona        | 0.0324096000%                        |
| AZ101           | Winkelman Town, Arizona       | 0.0011420000%                        |
| AZ102           | Winslow City, Arizona         | 0.0950165000%                        |
| AZ103           | Yavapai County, Arizona       | 2.9740921000%                        |
| AZ104           | Youngtown, Arizona            | 0.0289650000%                        |
| AZ105           | Yuma City, Arizona            | 0.5285056000%                        |
| AZ106           | Yuma County, Arizona          | 1.3258824000%                        |

| State ID | Qualifying Subdivision      | Consolidated State Allocation |
|----------|-----------------------------|-------------------------------|
| AR1      | Adona City, Arkansas        | 0.0020790506%                 |
| AR2      | Alexander City, Arkansas    | 0.0103476018%                 |
| AR3      | Alicia Town, Arkansas       | 0.0002309579%                 |
| AR4      | Allport Town, Arkansas      | 0.0026587350%                 |
| AR5      | Alma City, Arkansas         | 0.1875236673%                 |
| AR6      | Almyra Town, Arkansas       | 0.0010881066%                 |
| AR7      | Alpena Town, Arkansas       | 0.0141319347%                 |
| AR8      | Alzheimer City, Arkansas    | 0.0071081808%                 |
| AR9      | Altus City, Arkansas        | 0.0161149675%                 |
| AR10     | Amagon Town, Arkansas       | 0.0016587759%                 |
| AR11     | Amity City, Arkansas        | 0.0105947297%                 |
| AR12     | Anthonyville Town, Arkansas | 0.0010978372%                 |
| AR13     | Antoine Town, Arkansas      | 0.0010576270%                 |
| AR14     | Arkadelphia City, Arkansas  | 0.2710593166%                 |
| AR15     | Arkansas City, Arkansas     | 0.0026365550%                 |
| AR16     | Arkansas County, Arkansas   | 0.2272004928%                 |
| AR17     | Ash Flat City, Arkansas     | 0.0560964456%                 |
| AR18     | Ashdown City, Arkansas      | 0.0210645360%                 |
| AR19     | Ashley County, Arkansas     | 0.3024558569%                 |
| AR20     | Atkins City, Arkansas       | 0.0507540769%                 |
| AR21     | Aubrey Town, Arkansas       | 0.0021166850%                 |
| AR22     | Augusta City, Arkansas      | 0.0134645321%                 |
| AR23     | Austin City, Arkansas       | 0.0201747613%                 |
| AR24     | Avoca Town, Arkansas        | 0.0030227727%                 |
| AR25     | Bald Knob City, Arkansas    | 0.1048227005%                 |
| AR26     | Banks Town, Arkansas        | 0.0006822846%                 |
| AR27     | Barling City, Arkansas      | 0.1588678563%                 |
| AR28     | Bassett Town, Arkansas      | 0.0011499243%                 |
| AR29     | Batesville City, Arkansas   | 0.1318965785%                 |
| AR30     | Bauxite Town, Arkansas      | 0.0049816222%                 |
| AR31     | Baxter County, Arkansas     | 0.8690235470%                 |
| AR32     | Bay City, Arkansas          | 0.0250493472%                 |
| AR33     | Bearden City, Arkansas      | 0.0161101022%                 |
| AR34     | Beaver Town, Arkansas       | 0.0051365958%                 |
| AR35     | Beebe City, Arkansas        | 0.2412092213%                 |
| AR36     | Beedeville Town, Arkansas   | 0.0018030172%                 |
| AR37     | Bella Vista City, Arkansas  | 0.5136648745%                 |
| AR38     | Bellefonte Town, Arkansas   | 0.0008435545%                 |
| AR39     | Belleville City, Arkansas   | 0.0050880860%                 |
| AR40     | Ben Lomond Town, Arkansas   | 0.0012499489%                 |
| AR41     | Benton City, Arkansas       | 1.3762616667%                 |
| AR42     | Benton County, Arkansas     | 1.9493524156%                 |
| AR43     | Bentonville City, Arkansas  | 1.3212148347%                 |
| AR44     | Bergman Town, Arkansas      | 0.0080191338%                 |
| AR45     | Berryville City, Arkansas   | 0.1767673815%                 |
| AR47     | Big Flat Town, Arkansas     | 0.0005552148%                 |
| AR48     | Bigelow Town, Arkansas      | 0.0028351731%                 |
| AR49     | Biggers Town, Arkansas      | 0.0002571446%                 |
| AR50     | Birdsong Town, Arkansas     | 0.0001210597%                 |

| State ID | Qualifying Subdivision          | Consolidated State Allocation |
|----------|---------------------------------|-------------------------------|
| AR51     | Black Oak Town, Arkansas        | 0.0003079439%                 |
| AR52     | Black Rock City, Arkansas       | 0.0020552966%                 |
| AR53     | Black Springs Town, Arkansas    | 0.0007714338%                 |
| AR54     | Blevins City, Arkansas          | 0.0042289340%                 |
| AR55     | Blue Eye Town, Arkansas         | 0.0007084713%                 |
| AR56     | Blue Mountain Town, Arkansas    | 0.0023457827%                 |
| AR57     | Bluff City Town, Arkansas       | 0.0001956131%                 |
| AR58     | Blytheville City, Arkansas      | 0.3444881956%                 |
| AR59     | Bodcaw Town, Arkansas           | 0.0004892473%                 |
| AR60     | Bonanza City, Arkansas          | 0.0271534397%                 |
| AR61     | Bono City, Arkansas             | 0.0166311169%                 |
| AR62     | Boone County, Arkansas          | 0.6844345049%                 |
| AR63     | Booneville City, Arkansas       | 0.2395670446%                 |
| AR64     | Bradford City, Arkansas         | 0.0196136795%                 |
| AR65     | Bradley City, Arkansas          | 0.0127167093%                 |
| AR66     | Bradley County, Arkansas        | 0.0903557767%                 |
| AR67     | Branch City, Arkansas           | 0.0001595527%                 |
| AR68     | Briarcliff City, Arkansas       | 0.0001841653%                 |
| AR69     | Brinkley City, Arkansas         | 0.0788794288%                 |
| AR70     | Brookland City, Arkansas        | 0.0336729211%                 |
| AR71     | Bryant City, Arkansas           | 1.0536173112%                 |
| AR72     | Buckner City, Arkansas          | 0.0065180504%                 |
| AR73     | Bull Shoals City, Arkansas      | 0.0692543217%                 |
| AR74     | Burdette Town, Arkansas         | 0.0001210597%                 |
| AR75     | Cabot City, Arkansas            | 0.9626014299%                 |
| AR76     | Caddo Valley Town, Arkansas     | 0.0447599031%                 |
| AR77     | Caldwell Town, Arkansas         | 0.0042239256%                 |
| AR78     | Cale Town, Arkansas             | 0.0007827384%                 |
| AR79     | Calhoun County, Arkansas        | 0.1397959405%                 |
| AR80     | Calico Rock City, Arkansas      | 0.0024459503%                 |
| AR81     | Calion City, Arkansas           | 0.0029361993%                 |
| AR82     | Camden City, Arkansas           | 0.4098542963%                 |
| AR83     | Cammack Village City, Arkansas  | 0.0112054660%                 |
| AR84     | Campbell Station City, Arkansas | 0.0043090681%                 |
| AR85     | Caraway City, Arkansas          | 0.0225855098%                 |
| AR86     | Carlisle City, Arkansas         | 0.1468534652%                 |
| AR87     | Carroll County, Arkansas        | 0.5928260605%                 |
| AR88     | Carthage City, Arkansas         | 0.0016610654%                 |
| AR89     | Casa Town, Arkansas             | 0.0015121018%                 |
| AR90     | Cash Town, Arkansas             | 0.0012319187%                 |
| AR91     | Caulksville Town, Arkansas      | 0.0006928738%                 |
| AR92     | Cave City, Arkansas             | 0.0850463202%                 |
| AR93     | Cave Springs City, Arkansas     | 0.0320796835%                 |
| AR94     | Cedarville City, Arkansas       | 0.0178802072%                 |
| AR95     | Centerton City, Arkansas        | 0.1131077079%                 |
| AR96     | Central City Town, Arkansas     | 0.0174268772%                 |
| AR97     | Charleston City, Arkansas       | 0.0410054775%                 |
| AR98     | Cherokee Village City, Arkansas | 0.2125413902%                 |
| AR99     | Cherry Valley City, Arkansas    | 0.0081466329%                 |



| State ID | Qualifying Subdivision        | Consolidated State Allocation |
|----------|-------------------------------|-------------------------------|
| AR100    | Chester Town, Arkansas        | 0.0004361585%                 |
| AR101    | Chicot County, Arkansas       | 0.2832352637%                 |
| AR102    | Chidester City, Arkansas      | 0.0007419559%                 |
| AR103    | Clarendon City, Arkansas      | 0.0270484068%                 |
| AR104    | Clark County, Arkansas        | 0.3342708117%                 |
| AR105    | Clarksville City, Arkansas    | 0.2458837581%                 |
| AR106    | Clay County, Arkansas         | 0.0479674136%                 |
| AR107    | Cleburne County, Arkansas     | 0.3503158049%                 |
| AR108    | Cleveland County, Arkansas    | 0.1143679597%                 |
| AR109    | Clinton City, Arkansas        | 0.0824034689%                 |
| AR110    | Coal Hill City, Arkansas      | 0.1328713526%                 |
| AR111    | Colt City, Arkansas           | 0.0085205444%                 |
| AR112    | Columbia County, Arkansas     | 0.0671663991%                 |
| AR113    | Concord Town, Arkansas        | 0.0150785188%                 |
| AR114    | Conway City, Arkansas         | 2.0922743015%                 |
| AR115    | Conway County, Arkansas       | 0.5138971203%                 |
| AR116    | Corning City, Arkansas        | 0.0191809554%                 |
| AR117    | Cotter City, Arkansas         | 0.0233925747%                 |
| AR118    | Cotton Plant City, Arkansas   | 0.0024986099%                 |
| AR119    | Cove Town, Arkansas           | 0.0001777260%                 |
| AR120    | Coy Town, Arkansas            | 0.0078196572%                 |
| AR121    | Craighead County, Arkansas    | 0.9265189050%                 |
| AR122    | Crawford County, Arkansas     | 0.9565887967%                 |
| AR123    | Crawfordsville Town, Arkansas | 0.0037229444%                 |
| AR124    | Crittenden County, Arkansas   | 0.4864689351%                 |
| AR125    | Cross County, Arkansas        | 0.3114968436%                 |
| AR126    | Crossett City, Arkansas       | 0.2482926464%                 |
| AR127    | Cushman City, Arkansas        | 0.0031235127%                 |
| AR128    | Daisy Town, Arkansas          | 0.0019036142%                 |
| AR129    | Dallas County, Arkansas       | 0.1170103816%                 |
| AR130    | Damascus Town, Arkansas       | 0.0328833141%                 |
| AR131    | Danville City, Arkansas       | 0.0554598088%                 |
| AR132    | Dardanelle City, Arkansas     | 0.1270318663%                 |
| AR133    | Datto Town, Arkansas          | 0.0002041989%                 |
| AR134    | De Queen City, Arkansas       | 0.1825177187%                 |
| AR135    | De Valls Bluff City, Arkansas | 0.0153369512%                 |
| AR136    | Decatur City, Arkansas        | 0.0461206088%                 |
| AR137    | Delaplaine Town, Arkansas     | 0.0012409338%                 |
| AR138    | Delight City, Arkansas        | 0.0019036142%                 |
| AR139    | Dell Town, Arkansas           | 0.0049627334%                 |
| AR140    | Denning Town, Arkansas        | 0.0066893371%                 |
| AR141    | Dermott City, Arkansas        | 0.0098811069%                 |
| AR142    | Des Arc City, Arkansas        | 0.0461902968%                 |
| AR143    | Desha County, Arkansas        | 0.1880442527%                 |
| AR144    | Dewitt City, Arkansas         | 0.0561472449%                 |
| AR145    | Diamond City, Arkansas        | 0.0067481498%                 |
| AR146    | Diaz City, Arkansas           | 0.0144799456%                 |
| AR147    | Dierks City, Arkansas         | 0.0109843817%                 |
| AR148    | Donaldson Town, Arkansas      | 0.0097288521%                 |

| State ID | Qualifying Subdivision           | Consolidated State Allocation |
|----------|----------------------------------|-------------------------------|
| AR149    | Dover City, Arkansas             | 0.0357561215%                 |
| AR150    | Drew County, Arkansas            | 0.4314342663%                 |
| AR151    | Dumas City, Arkansas             | 0.0345209116%                 |
| AR152    | Dyer City, Arkansas              | 0.0039248537%                 |
| AR153    | Dyess Town, Arkansas             | 0.0004842389%                 |
| AR154    | Earle City, Arkansas             | 0.0169920066%                 |
| AR155    | East Camden Town, Arkansas       | 0.0077825952%                 |
| AR156    | Edmondson Town, Arkansas         | 0.0080664988%                 |
| AR157    | Egypt Town, Arkansas             | 0.0007186312%                 |
| AR158    | El Dorado City, Arkansas         | 0.7549722601%                 |
| AR159    | Elaine City, Arkansas            | 0.0061272536%                 |
| AR160    | Elkins City, Arkansas            | 0.0584820092%                 |
| AR161    | Elm Springs City, Arkansas       | 0.0169270407%                 |
| AR162    | Emerson Town, Arkansas           | 0.0007712907%                 |
| AR163    | Emmet City, Arkansas             | 0.0006732695%                 |
| AR164    | England City, Arkansas           | 0.1277733929%                 |
| AR165    | Enola Town, Arkansas             | 0.0166283981%                 |
| AR166    | Etowah Town, Arkansas            | 0.0016945500%                 |
| AR167    | Eudora City, Arkansas            | 0.0090127967%                 |
| AR168    | Eureka Springs City, Arkansas    | 0.3891361972%                 |
| AR169    | Evening Shade City, Arkansas     | 0.0112877465%                 |
| AR170    | Everton Town, Arkansas           | 0.0023825585%                 |
| AR171    | Fairfield Bay City, Arkansas     | 0.0994183710%                 |
| AR172    | Fargo Town, Arkansas             | 0.0003540210%                 |
| AR173    | Farmington City, Arkansas        | 0.0908450240%                 |
| AR174    | Faulkner County, Arkansas        | 1.0072116540%                 |
| AR175    | Fayetteville City, Arkansas      | 2.1103658624%                 |
| AR176    | Felsenthal Town, Arkansas        | 0.0017181610%                 |
| AR177    | Fifty-Six City, Arkansas         | 0.0004614866%                 |
| AR178    | Fisher City, Arkansas            | 0.0019605666%                 |
| AR179    | Flippin City, Arkansas           | 0.0956901320%                 |
| AR180    | Fordyce City, Arkansas           | 0.0545063561%                 |
| AR181    | Foreman City, Arkansas           | 0.0020583016%                 |
| AR182    | Forrest City, Arkansas           | 0.2961090931%                 |
| AR183    | Fort Smith City, Arkansas        | 3.8434930088%                 |
| AR184    | Fouke City, Arkansas             | 0.0054372418%                 |
| AR185    | Fountain Hill Town, Arkansas     | 0.0007150537%                 |
| AR186    | Fountain Lake Town, Arkansas     | 0.0028270166%                 |
| AR187    | Fourche Town, Arkansas           | 0.0009659021%                 |
| AR188    | Franklin County, Arkansas        | 0.5981687154%                 |
| AR189    | Franklin Town, Arkansas          | 0.0147063245%                 |
| AR190    | Fredonia (Biscoe) Town, Arkansas | 0.0078030580%                 |
| AR191    | Friendship Town, Arkansas        | 0.0051302995%                 |
| AR192    | Fulton County, Arkansas          | 0.4958178657%                 |
| AR193    | Fulton Town, Arkansas            | 0.0066352466%                 |
| AR194    | Garfield Town, Arkansas          | 0.0074476060%                 |
| AR195    | Garland County, Arkansas         | 1.7334588443%                 |
| AR196    | Garland Town, Arkansas           | 0.0002891982%                 |
| AR197    | Garner Town, Arkansas            | 0.0077934705%                 |

| State ID | Qualifying Subdivision               | Consolidated State Allocation |
|----------|--------------------------------------|-------------------------------|
| AR198    | Gassville City, Arkansas             | 0.0727563250%                 |
| AR199    | Gateway Town, Arkansas               | 0.0062878080%                 |
| AR200    | Gentry City, Arkansas                | 0.0904861377%                 |
| AR201    | Georgetown, Arkansas                 | 0.0040265954%                 |
| AR202    | Gilbert Town, Arkansas               | 0.0024831554%                 |
| AR203    | Gillett City, Arkansas               | 0.0114616089%                 |
| AR204    | Gillham Town, Arkansas               | 0.0013801668%                 |
| AR205    | Gilmore City, Arkansas               | 0.0000954454%                 |
| AR206    | Glenwood City, Arkansas              | 0.0480021861%                 |
| AR207    | Goshen Town, Arkansas                | 0.0031660124%                 |
| AR208    | Gosnell City, Arkansas               | 0.0272347186%                 |
| AR209    | Gould City, Arkansas                 | 0.0171248002%                 |
| AR210    | Grady City, Arkansas                 | 0.0313103962%                 |
| AR211    | Grannis City, Arkansas               | 0.0009242610%                 |
| AR212    | Grant County, Arkansas               | 0.2664481715%                 |
| AR213    | Gravette City, Arkansas              | 0.0803454535%                 |
| AR214    | Green Forest City, Arkansas          | 0.1176088116%                 |
| AR215    | Greenbrier City, Arkansas            | 0.0720066419%                 |
| AR216    | Greene County, Arkansas              | 0.5298528213%                 |
| AR217    | Greenland City, Arkansas             | 0.0237445924%                 |
| AR218    | Greenway City, Arkansas              | 0.0004757962%                 |
| AR219    | Greenwood City, Arkansas             | 0.2310067194%                 |
| AR220    | Greers Ferry City, Arkansas          | 0.0499860774%                 |
| AR221    | Griffithville Town, Arkansas         | 0.0045461792%                 |
| AR222    | Grubbs City, Arkansas                | 0.0056885194%                 |
| AR223    | Guion Town, Arkansas                 | 0.0188333737%                 |
| AR224    | Gum Springs Town, Arkansas           | 0.0030512489%                 |
| AR225    | Gurdon City, Arkansas                | 0.0633258293%                 |
| AR226    | Guy City, Arkansas                   | 0.0155481618%                 |
| AR227    | Hackett City, Arkansas               | 0.0171567108%                 |
| AR228    | Hamburg City, Arkansas               | 0.0524650830%                 |
| AR229    | Hampton City, Arkansas               | 0.0149258347%                 |
| AR230    | Hardy City, Arkansas                 | 0.0225704847%                 |
| AR231    | Harrell Town, Arkansas               | 0.0015608978%                 |
| AR232    | Harrisburg City, Arkansas            | 0.0610374284%                 |
| AR233    | Harrison City, Arkansas              | 0.7509041666%                 |
| AR234    | Hartford City, Arkansas              | 0.0079703379%                 |
| AR235    | Hartman City, Arkansas               | 0.0041808536%                 |
| AR236    | Haskell City, Arkansas               | 0.0719017520%                 |
| AR237    | Hatfield Town, Arkansas              | 0.0003119506%                 |
| AR238    | Havana City, Arkansas                | 0.0028832535%                 |
| AR239    | Haynes Town, Arkansas                | 0.0021807923%                 |
| AR240    | Hazen City, Arkansas                 | 0.0648458015%                 |
| AR241    | Heber Springs City, Arkansas         | 0.3767547633%                 |
| AR242    | Hector Town, Arkansas                | 0.0046732490%                 |
| AR243    | Helena-West Helena City,<br>Arkansas | 0.1739214762%                 |
| AR244    | Hempstead County, Arkansas           | 0.2734659153%                 |
| AR245    | Hermitage City, Arkansas             | 0.0121839606%                 |

| State ID | Qualifying Subdivision        | Consolidated State Allocation |
|----------|-------------------------------|-------------------------------|
| AR246    | Hickory Ridge City, Arkansas  | 0.0037770349%                 |
| AR247    | Higden Town, Arkansas         | 0.0085654767%                 |
| AR248    | Higginson Town, Arkansas      | 0.0151972889%                 |
| AR249    | Highfill Town, Arkansas       | 0.0156011076%                 |
| AR250    | Highland City, Arkansas       | 0.0298718460%                 |
| AR251    | Hindsville Town, Arkansas     | 0.0033816590%                 |
| AR252    | Holland City, Arkansas        | 0.0148864831%                 |
| AR253    | Holly Grove City, Arkansas    | 0.0044608936%                 |
| AR254    | Hope City, Arkansas           | 0.2248866206%                 |
| AR255    | Horatio City, Arkansas        | 0.0029417800%                 |
| AR256    | Horseshoe Bend City, Arkansas | 0.1112109623%                 |
| AR257    | Horseshoe Lake Town, Arkansas | 0.0014319677%                 |
| AR258    | Hot Spring County, Arkansas   | 0.4782149797%                 |
| AR259    | Hot Springs City, Arkansas    | 3.5617977507%                 |
| AR260    | Houston Town, Arkansas        | 0.0052922849%                 |
| AR261    | Howard County, Arkansas       | 0.1730249760%                 |
| AR262    | Hoxie City, Arkansas          | 0.0120318489%                 |
| AR263    | Hughes City, Arkansas         | 0.0113608689%                 |
| AR264    | Humnoke City, Arkansas        | 0.0148176536%                 |
| AR265    | Humphrey City, Arkansas       | 0.0142685920%                 |
| AR266    | Hunter Town, Arkansas         | 0.0001735762%                 |
| AR267    | Huntington City, Arkansas     | 0.0062142563%                 |
| AR268    | Huntsville City, Arkansas     | 0.0854508543%                 |
| AR269    | Huttig City, Arkansas         | 0.0090756161%                 |
| AR270    | Imboden Town, Arkansas        | 0.0007621325%                 |
| AR271    | Independence County, Arkansas | 1.0893020276%                 |
| AR272    | Izard County, Arkansas        | 0.5513048629%                 |
| AR273    | Jackson County, Arkansas      | 0.1817241049%                 |
| AR274    | Jacksonport Town, Arkansas    | 0.0050680525%                 |
| AR275    | Jacksonville City, Arkansas   | 2.6389305280%                 |
| AR276    | Jasper City, Arkansas         | 0.0070526594%                 |
| AR277    | Jefferson County, Arkansas    | 0.5992841535%                 |
| AR278    | Jennette Town, Arkansas       | 0.0012409338%                 |
| AR279    | Jericho Town, Arkansas        | 0.0009641849%                 |
| AR281    | Johnson City, Arkansas        | 0.1307711237%                 |
| AR282    | Johnson County, Arkansas      | 0.3131687844%                 |
| AR283    | Joiner City, Arkansas         | 0.0294738943%                 |
| AR284    | Jonesboro City, Arkansas      | 2.1740597362%                 |
| AR285    | Judsonia City, Arkansas       | 0.0470208295%                 |
| AR286    | Junction City, Arkansas       | 0.0041819983%                 |
| AR287    | Keiser City, Arkansas         | 0.0065363668%                 |
| AR288    | Kensett City, Arkansas        | 0.0362397881%                 |
| AR289    | Kibler City, Arkansas         | 0.0431741065%                 |
| AR290    | Kingsland City, Arkansas      | 0.0062036672%                 |
| AR291    | Knobel City, Arkansas         | 0.0009218283%                 |
| AR292    | Knoxville Town, Arkansas      | 0.0058832739%                 |
| AR293    | Lafayette County, Arkansas    | 0.0910619584%                 |
| AR294    | Lafe Town, Arkansas           | 0.0028363178%                 |
| AR295    | Lagrange Town, Arkansas       | 0.0008239503%                 |

| State ID | Qualifying Subdivision        | Consolidated State Allocation |
|----------|-------------------------------|-------------------------------|
| AR296    | Lake City, Arkansas           | 0.0259733220%                 |
| AR297    | Lake View City, Arkansas      | 0.0047133160%                 |
| AR298    | Lake Village City, Arkansas   | 0.0224886334%                 |
| AR299    | Lakeview City, Arkansas       | 0.0193402219%                 |
| AR300    | Lamar City, Arkansas          | 0.1021685446%                 |
| AR301    | Lavaca City, Arkansas         | 0.0302604964%                 |
| AR302    | Lawrence County, Arkansas     | 0.4807663922%                 |
| AR303    | Leachville City, Arkansas     | 0.0232401768%                 |
| AR304    | Lead Hill Town, Arkansas      | 0.0069168607%                 |
| AR305    | Lee County, Arkansas          | 0.0989039387%                 |
| AR306    | Leola Town, Arkansas          | 0.0013687190%                 |
| AR307    | Lepanto City, Arkansas        | 0.0682260295%                 |
| AR308    | Leslie City, Arkansas         | 0.0254444370%                 |
| AR309    | Lewisville City, Arkansas     | 0.0166148039%                 |
| AR310    | Lincoln City, Arkansas        | 0.0464338472%                 |
| AR311    | Lincoln County, Arkansas      | 0.1387881111%                 |
| AR312    | Little Flock City, Arkansas   | 0.0530723850%                 |
| AR313    | Little River County, Arkansas | 0.3040825791%                 |
| AR314    | Little Rock City, Arkansas    | 6.7135694892%                 |
| AR315    | Lockesburg City, Arkansas     | 0.0062672021%                 |
| AR316    | Logan County, Arkansas        | 0.5058103018%                 |
| AR317    | London City, Arkansas         | 0.0142372538%                 |
| AR318    | Lonoke City, Arkansas         | 0.2452247983%                 |
| AR319    | Lonoke County, Arkansas       | 0.5819398431%                 |
| AR320    | Louann Town, Arkansas         | 0.0002119261%                 |
| AR321    | Luxora City, Arkansas         | 0.0119226662%                 |
| AR322    | Lynn Town, Arkansas           | 0.0001385175%                 |
| AR323    | Madison City, Arkansas        | 0.0058260353%                 |
| AR324    | Madison County, Arkansas      | 0.3196927018%                 |
| AR325    | Magazine City, Arkansas       | 0.0318730520%                 |
| AR326    | Magness Town, Arkansas        | 0.0014179443%                 |
| AR327    | Magnolia City, Arkansas       | 0.5824169272%                 |
| AR328    | Malvern City, Arkansas        | 0.3835695961%                 |
| AR329    | Mammoth Spring City, Arkansas | 0.0072408314%                 |
| AR330    | Manila City, Arkansas         | 0.0409124647%                 |
| AR331    | Mansfield City, Arkansas      | 0.0007997669%                 |
| AR332    | Marianna City, Arkansas       | 0.0846648246%                 |
| AR333    | Marie Town, Arkansas          | 0.0009849339%                 |
| AR334    | Marion City, Arkansas         | 0.1126915829%                 |
| AR335    | Marion County, Arkansas       | 0.3952336867%                 |
| AR336    | Marked Tree City, Arkansas    | 0.0992021520%                 |
| AR337    | Marmaduke City, Arkansas      | 0.0391761304%                 |
| AR338    | Marvell City, Arkansas        | 0.0610375715%                 |
| AR339    | Maumelle City, Arkansas       | 0.2572012688%                 |
| AR340    | Mayflower City, Arkansas      | 0.0608694329%                 |
| AR341    | Maynard Town, Arkansas        | 0.0013140561%                 |
| AR342    | McCaskill Town, Arkansas      | 0.0012894435%                 |
| AR343    | McCrary City, Arkansas        | 0.0147483949%                 |
| AR344    | McDougal Town, Arkansas       | 0.0001189133%                 |

| State ID | Qualifying Subdivision              | Consolidated State Allocation |
|----------|-------------------------------------|-------------------------------|
| AR345    | McGehee City, Arkansas              | 0.0429993856%                 |
| AR346    | McNab Town, Arkansas                | 0.0009151028%                 |
| AR347    | Mcrae City, Arkansas                | 0.0307843730%                 |
| AR348    | Melbourne City, Arkansas            | 0.0687295865%                 |
| AR349    | Mena City, Arkansas                 | 0.7716866592%                 |
| AR350    | Menifee Town, Arkansas              | 0.0106144770%                 |
| AR351    | Midland Town, Arkansas              | 0.0002701664%                 |
| AR352    | Miller County, Arkansas             | 0.3769094507%                 |
| AR353    | Mineral Springs City, Arkansas      | 0.0133569235%                 |
| AR354    | Minturn Town, Arkansas              | 0.0002323889%                 |
| AR355    | Mississippi County, Arkansas        | 0.4561503415%                 |
| AR356    | Mitchellville City, Arkansas        | 0.0000190318%                 |
| AR357    | Monette City, Arkansas              | 0.0230987974%                 |
| AR358    | Monroe County, Arkansas             | 0.0751267203%                 |
| AR359    | Montgomery County, Arkansas         | 0.2264091685%                 |
| AR360    | Monticello City, Arkansas           | 0.0526747196%                 |
| AR361    | Montrose City, Arkansas             | 0.0059883068%                 |
| AR362    | Moorefield Town, Arkansas           | 0.0009616092%                 |
| AR363    | Moro Town, Arkansas                 | 0.0019858947%                 |
| AR364    | Morrilton City, Arkansas            | 0.2597150469%                 |
| AR365    | Morrison Bluff Town, Arkansas       | 0.0001732900%                 |
| AR366    | Mount Ida City, Arkansas            | 0.0133550632%                 |
| AR367    | Mount Pleasant Town, Arkansas       | 0.0122294653%                 |
| AR368    | Mount Vernon Town, Arkansas         | 0.0071675659%                 |
| AR369    | Mountain Home City, Arkansas        | 0.8447100025%                 |
| AR370    | Mountain Pine City, Arkansas        | 0.0111311989%                 |
| AR371    | Mountainburg City, Arkansas         | 0.0505877986%                 |
| AR372    | Mulberry City, Arkansas             | 0.0839496278%                 |
| AR373    | Murfreesboro City, Arkansas         | 0.0401878235%                 |
| AR374    | Nashville City, Arkansas            | 0.1174004630%                 |
| AR375    | Nevada County, Arkansas             | 0.1042972498%                 |
| AR376    | Newark City, Arkansas               | 0.0743959259%                 |
| AR377    | Newport City, Arkansas              | 0.2957024125%                 |
| AR378    | Newton County, Arkansas             | 0.2538955941%                 |
| AR379    | Norfolk City, Arkansas              | 0.0071735760%                 |
| AR380    | Norman Town, Arkansas               | 0.0054255078%                 |
| AR381    | Norphlet City, Arkansas             | 0.0199309247%                 |
| AR382    | North Little Rock City, Arkansas    | 1.6145764729%                 |
| AR383    | Oak Grove Heights Town,<br>Arkansas | 0.0108133813%                 |
| AR384    | Oak Grove Town, Arkansas            | 0.0031881924%                 |
| AR385    | Oakhaven Town, Arkansas             | 0.0008458440%                 |
| AR386    | Oden Town, Arkansas                 | 0.0002086349%                 |
| AR387    | Ogden City, Arkansas                | 0.0000829960%                 |
| AR388    | Oil Trough Town, Arkansas           | 0.0018456600%                 |
| AR389    | O'Kean Town, Arkansas               | 0.0001714297%                 |
| AR390    | Okolona Town, Arkansas              | 0.0019046158%                 |
| AR391    | Ola City, Arkansas                  | 0.0262882776%                 |
| AR392    | Omaha Town, Arkansas                | 0.0030405167%                 |

| State ID | Qualifying Subdivision         | Consolidated State Allocation |
|----------|--------------------------------|-------------------------------|
| AR393    | Oppelo City, Arkansas          | 0.0090335457%                 |
| AR394    | Osceola City, Arkansas         | 0.2492878833%                 |
| AR395    | Ouachita County, Arkansas      | 0.2913601460%                 |
| AR396    | Oxford City, Arkansas          | 0.0264156336%                 |
| AR397    | Ozan Town, Arkansas            | 0.0011369025%                 |
| AR398    | Ozark City, Arkansas           | 0.1131238778%                 |
| AR399    | Palestine City, Arkansas       | 0.0190803585%                 |
| AR400    | Pangburn City, Arkansas        | 0.0157168727%                 |
| AR401    | Paragould City, Arkansas       | 1.0056390223%                 |
| AR402    | Paris City, Arkansas           | 0.1616167421%                 |
| AR403    | Parkdale City, Arkansas        | 0.0007150537%                 |
| AR404    | Parkin City, Arkansas          | 0.0145157198%                 |
| AR405    | Patmos Town, Arkansas          | 0.0012638292%                 |
| AR406    | Patterson City, Arkansas       | 0.0019780244%                 |
| AR407    | Pea Ridge City, Arkansas       | 0.1099874863%                 |
| AR408    | Peach Orchard City, Arkansas   | 0.0002743162%                 |
| AR409    | Perla Town, Arkansas           | 0.0015089537%                 |
| AR410    | Perry County, Arkansas         | 0.2411764522%                 |
| AR411    | Perry Town, Arkansas           | 0.0054813155%                 |
| AR412    | Perrytown, Arkansas            | 0.0014218079%                 |
| AR413    | Perryville City, Arkansas      | 0.0413931262%                 |
| AR414    | Phillips County, Arkansas      | 0.3245121955%                 |
| AR415    | Piggott City, Arkansas         | 0.3895380125%                 |
| AR416    | Pike County, Arkansas          | 0.3481536152%                 |
| AR417    | Pindall Town, Arkansas         | 0.0030350790%                 |
| AR418    | Pine Bluff City, Arkansas      | 0.9840818047%                 |
| AR419    | Pineville Town, Arkansas       | 0.0022012551%                 |
| AR420    | Plainview City, Arkansas       | 0.0125505741%                 |
| AR421    | Pleasant Plains Town, Arkansas | 0.0024498139%                 |
| AR422    | Plumerville City, Arkansas     | 0.0292462276%                 |
| AR423    | Pocahontas City, Arkansas      | 0.4671181241%                 |
| AR424    | Poinsett County, Arkansas      | 0.4009911787%                 |
| AR425    | Polk County, Arkansas          | 0.0691418478%                 |
| AR426    | Pollard City, Arkansas         | 0.0004521853%                 |
| AR427    | Pope County, Arkansas          | 0.8568421621%                 |
| AR428    | Portia Town, Arkansas          | 0.0009455824%                 |
| AR429    | Portland City, Arkansas        | 0.0081334680%                 |
| AR430    | Pottsville City, Arkansas      | 0.0356473681%                 |
| AR431    | Powhatan Town, Arkansas        | 0.0001556891%                 |
| AR432    | Poyen Town, Arkansas           | 0.0022812461%                 |
| AR433    | Prairie County, Arkansas       | 0.0903177130%                 |
| AR434    | Prairie Grove City, Arkansas   | 0.0877670159%                 |
| AR435    | Prattsville Town, Arkansas     | 0.0011406231%                 |
| AR436    | Prescott City, Arkansas        | 0.0925564594%                 |
| AR437    | Pulaski County, Arkansas       | 2.3536109191%                 |
| AR438    | Pyatt Town, Arkansas           | 0.0061435666%                 |
| AR439    | Quitman City, Arkansas         | 0.0720876345%                 |
| AR440    | Randolph County, Arkansas      | 0.0533049170%                 |
| AR441    | Ratcliff City, Arkansas        | 0.0038192484%                 |

| State ID | Qualifying Subdivision          | Consolidated State Allocation |
|----------|---------------------------------|-------------------------------|
| AR442    | Ravenden Springs Town, Arkansas | 0.0001143342%                 |
| AR443    | Ravenden Town, Arkansas         | 0.0021246984%                 |
| AR444    | Rector City, Arkansas           | 0.0056501695%                 |
| AR445    | Redfield City, Arkansas         | 0.0199888788%                 |
| AR446    | Reed Town, Arkansas             | 0.0009294125%                 |
| AR447    | Reyno City, Arkansas            | 0.0001714297%                 |
| AR448    | Rison City, Arkansas            | 0.0266158258%                 |
| AR449    | Rockport City, Arkansas         | 0.0466258829%                 |
| AR450    | Roe Town, Arkansas              | 0.0006297682%                 |
| AR451    | Rogers City, Arkansas           | 1.7409808606%                 |
| AR452    | Rondo Town, Arkansas            | 0.0001282146%                 |
| AR453    | Rose Bud Town, Arkansas         | 0.0201332633%                 |
| AR454    | Rosston Town, Arkansas          | 0.0012719857%                 |
| AR455    | Rudy Town, Arkansas             | 0.0043610122%                 |
| AR456    | Russell Town, Arkansas          | 0.0072738867%                 |
| AR457    | Russellville City, Arkansas     | 0.9171601007%                 |
| AR458    | Salem City, Arkansas            | 0.0044962385%                 |
| AR459    | Salesville City, Arkansas       | 0.0064404921%                 |
| AR460    | Saline County, Arkansas         | 1.0800200662%                 |
| AR461    | Scott County, Arkansas          | 0.3380405487%                 |
| AR462    | Scranton City, Arkansas         | 0.0072753177%                 |
| AR463    | Searcy City, Arkansas           | 0.9880873649%                 |
| AR464    | Searcy County, Arkansas         | 0.2116252857%                 |
| AR465    | Sebastian County, Arkansas      | 2.1934833834%                 |
| AR466    | Sedgwick Town, Arkansas         | 0.0005311746%                 |
| AR467    | Sevier County, Arkansas         | 0.2613059949%                 |
| AR468    | Shannon Hills City, Arkansas    | 0.0498163648%                 |
| AR469    | Sharp County, Arkansas          | 0.2811885530%                 |
| AR470    | Sheridan City, Arkansas         | 0.2276671308%                 |
| AR471    | Sherrill Town, Arkansas         | 0.0025761682%                 |
| AR472    | Sherwood City, Arkansas         | 0.4241829888%                 |
| AR473    | Shirley Town, Arkansas          | 0.0009145304%                 |
| AR474    | Sidney Town, Arkansas           | 0.0035774152%                 |
| AR475    | Siloam Springs City, Arkansas   | 0.7477783644%                 |
| AR476    | Smackover City, Arkansas        | 0.0008007686%                 |
| AR477    | Smithville Town, Arkansas       | 0.0001624146%                 |
| AR478    | South Lead Hill Town, Arkansas  | 0.0018313504%                 |
| AR479    | Sparkman City, Arkansas         | 0.0035065824%                 |
| AR480    | Springdale City, Arkansas       | 2.0136786333%                 |
| AR481    | Springtown, Arkansas            | 0.0002924895%                 |
| AR482    | St Francis County, Arkansas     | 0.2044215163%                 |
| AR483    | St. Charles Town, Arkansas      | 0.0024664131%                 |
| AR484    | St. Francis City, Arkansas      | 0.0007137659%                 |
| AR485    | St. Joe Town, Arkansas          | 0.0076757020%                 |
| AR486    | St. Paul Town, Arkansas         | 0.0041619648%                 |
| AR487    | Stamps City, Arkansas           | 0.0180207281%                 |
| AR488    | Star City, Arkansas             | 0.0564865270%                 |
| AR489    | Stephens City, Arkansas         | 0.0116586529%                 |



| State ID | Qualifying Subdivision         | Consolidated State Allocation |
|----------|--------------------------------|-------------------------------|
| AR490    | Stone County, Arkansas         | 0.2837768844%                 |
| AR491    | Strawberry Town, Arkansas      | 0.0006928738%                 |
| AR492    | Strong City, Arkansas          | 0.0029361993%                 |
| AR493    | Stuttgart City, Arkansas       | 0.2203815101%                 |
| AR494    | Subiaco Town, Arkansas         | 0.0109146937%                 |
| AR495    | Success Town, Arkansas         | 0.0001784415%                 |
| AR496    | Sulphur Rock Town, Arkansas    | 0.0032654646%                 |
| AR497    | Sulphur Springs City, Arkansas | 0.0120908047%                 |
| AR498    | Summit City, Arkansas          | 0.0074467474%                 |
| AR499    | Sunset Town, Arkansas          | 0.0016041130%                 |
| AR500    | Swifton City, Arkansas         | 0.0178930859%                 |
| AR501    | Taylor City, Arkansas          | 0.0014103602%                 |
| AR502    | Texarkana City, Arkansas       | 0.7683955804%                 |
| AR503    | Thornton City, Arkansas        | 0.0022437548%                 |
| AR504    | Tillar City, Arkansas          | 0.0003265465%                 |
| AR505    | Tinsman Town, Arkansas         | 0.0003150987%                 |
| AR506    | Tollette Town, Arkansas        | 0.0032731918%                 |
| AR507    | Tontitown City, Arkansas       | 0.0610355681%                 |
| AR508    | Traskwood City, Arkansas       | 0.0177678764%                 |
| AR509    | Trumann City, Arkansas         | 0.2319945153%                 |
| AR510    | Tuckerman City, Arkansas       | 0.0405439909%                 |
| AR511    | Tull Town, Arkansas            | 0.0030797252%                 |
| AR512    | Tupelo Town, Arkansas          | 0.0005171511%                 |
| AR513    | Turrell City, Arkansas         | 0.0090687475%                 |
| AR514    | Twin Groves Town, Arkansas     | 0.0156102657%                 |
| AR515    | Tyrone City, Arkansas          | 0.0382955139%                 |
| AR516    | Ulm Town, Arkansas             | 0.0000897216%                 |
| AR517    | Union County, Arkansas         | 0.4520045466%                 |
| AR518    | Valley Springs Town, Arkansas  | 0.0032716177%                 |
| AR519    | Van Buren City, Arkansas       | 1.7649031789%                 |
| AR520    | Van Buren County, Arkansas     | 0.3641848711%                 |
| AR521    | Vandervoort Town, Arkansas     | 0.0000659675%                 |
| AR522    | Victoria Town, Arkansas        | 0.0005446257%                 |
| AR523    | Vilonia City, Arkansas         | 0.1035441323%                 |
| AR524    | Viola Town, Arkansas           | 0.0032700437%                 |
| AR525    | Wabbaseka Town, Arkansas       | 0.0082530968%                 |
| AR526    | Waldenburg Town, Arkansas      | 0.0023526513%                 |
| AR527    | Waldo City, Arkansas           | 0.0028426141%                 |
| AR528    | Waldron City, Arkansas         | 0.1501465474%                 |
| AR529    | Walnut Ridge City, Arkansas    | 0.0315460763%                 |
| AR530    | Ward City, Arkansas            | 0.1482609634%                 |
| AR531    | Warren City, Arkansas          | 0.1331456688%                 |
| AR532    | Washington City, Arkansas      | 0.0014218079%                 |
| AR533    | Washington County, Arkansas    | 2.0141562897%                 |
| AR534    | Watson City, Arkansas          | 0.0000569524%                 |
| AR535    | Weiner City, Arkansas          | 0.0115016760%                 |
| AR536    | Weldon Town, Arkansas          | 0.0015514534%                 |
| AR537    | West Fork City, Arkansas       | 0.0278779379%                 |
| AR538    | West Memphis City, Arkansas    | 0.6402086383%                 |

| <b>State ID</b> | <b>Qualifying Subdivision</b>     | <b>Consolidated State Allocation</b> |
|-----------------|-----------------------------------|--------------------------------------|
| AR539           | West Point Town, Arkansas         | 0.0031173596%                        |
| AR540           | Western Grove Town, Arkansas      | 0.0057204300%                        |
| AR541           | Wheatley City, Arkansas           | 0.0050976735%                        |
| AR542           | Whelen Springs Town, Arkansas     | 0.0002381128%                        |
| AR543           | White County, Arkansas            | 0.9979591705%                        |
| AR544           | White Hall City, Arkansas         | 0.0551959387%                        |
| AR545           | Wickes Town, Arkansas             | 0.0001422380%                        |
| AR546           | Widener Town, Arkansas            | 0.0014565804%                        |
| AR547           | Wiederkehr Village City, Arkansas | 0.0015955272%                        |
| AR548           | Williford Town, Arkansas          | 0.0025041906%                        |
| AR549           | Willisville Town, Arkansas        | 0.0003913692%                        |
| AR550           | Wilmar City, Arkansas             | 0.0018078825%                        |
| AR551           | Wilmot City, Arkansas             | 0.0171605744%                        |
| AR552           | Wilson City, Arkansas             | 0.0038733390%                        |
| AR553           | Wilton City, Arkansas             | 0.0002323889%                        |
| AR554           | Winchester Town, Arkansas         | 0.0011094280%                        |
| AR555           | Winslow City, Arkansas            | 0.0059329284%                        |
| AR556           | Winthrop City, Arkansas           | 0.0004315794%                        |
| AR557           | Woodruff County, Arkansas         | 0.2136270641%                        |
| AR558           | Wooster Town, Arkansas            | 0.0052930004%                        |
| AR559           | Wrightsville City, Arkansas       | 0.0089014675%                        |
| AR560           | Wynne City, Arkansas              | 0.1541190523%                        |
| AR561           | Yell County, Arkansas             | 0.5032932325%                        |
| AR562           | Yellville City, Arkansas          | 0.0268081476%                        |
| AR563           | Zinc Town, Arkansas               | 0.0018492375%                        |
| AR564           | Keo Town, Arkansas                | 0.0137063654%                        |
| AR565           | Letona Town, Arkansas             | 0.0096119422%                        |
| AR567           | Lexa Town, Arkansas               | 0.0073056542%                        |
| AR568           | Lonsdale Town, Arkansas           | 0.0009432928%                        |
| AR569           | Lowell City, Arkansas             | 0.2449366017%                        |
| AR570           | Marshall City, Arkansas           | 0.0391797079%                        |
| AR571           | McNeil City, Arkansas             | 0.0006390694%                        |
| AR572           | Mountain View City, Arkansas      | 0.1444262605%                        |
| AR573           | Nimmons Town, Arkansas            | 0.0001405209%                        |

| <b>State ID</b> | <b>Qualifying Subdivision</b>    | <b>Consolidated State Allocation</b> |
|-----------------|----------------------------------|--------------------------------------|
| CA1             | Adelanto City, California        |                                      |
| CA2             | Agoura Hills City, California    |                                      |
| CA3             | Alameda City, California         |                                      |
| CA4             | Alameda County, California       |                                      |
| CA5             | Albany City, California          |                                      |
| CA6             | Alhambra City, California        |                                      |
| CA7             | Aliso Viejo City, California     |                                      |
| CA9             | Amador County, California        |                                      |
| CA10            | American Canyon City, California |                                      |
| CA11            | Anaheim City, California         |                                      |
| CA12            | Anderson City, California        |                                      |
| CA13            | Antioch City, California         |                                      |
| CA14            | Apple Valley Town, California    |                                      |
| CA15            | Arcadia City, California         |                                      |
| CA16            | Arcata City, California          |                                      |
| CA17            | Arroyo Grande City, California   |                                      |
| CA18            | Artesia City, California         |                                      |
| CA19            | Arvin City, California           |                                      |
| CA20            | Atascadero City, California      |                                      |
| CA21            | Atwater City, California         |                                      |
| CA22            | Auburn City, California          |                                      |
| CA23            | Avenal City, California          |                                      |
| CA24            | Azusa City, California           |                                      |
| CA25            | Bakersfield City, California     |                                      |
| CA26            | Baldwin Park City, California    |                                      |
| CA27            | Banning City, California         |                                      |
| CA28            | Barstow City, California         |                                      |
| CA29            | Beaumont City, California        |                                      |
| CA30            | Bell City, California            |                                      |
| CA31            | Bell Gardens City, California    |                                      |
| CA32            | Bellflower City, California      |                                      |
| CA33            | Belmont City, California         |                                      |
| CA34            | Benicia City, California         |                                      |
| CA35            | Berkeley City, California        |                                      |
| CA36            | Beverly Hills City, California   |                                      |
| CA37            | Blythe City, California          |                                      |
| CA38            | Brawley City, California         |                                      |
| CA39            | Brea City, California            |                                      |
| CA40            | Brentwood City, California       |                                      |
| CA41            | Buena Park City, California      |                                      |
| CA42            | Burbank City, California         |                                      |
| CA43            | Burlingame City, California      |                                      |
| CA44            | Butte County, California         |                                      |
| CA45            | Calabasas City, California       |                                      |
| CA46            | Calaveras County, California     |                                      |
| CA47            | Calexico City, California        |                                      |
| CA48            | California City, California      |                                      |

Allocations in California  
 will be made in  
 accordance with the  
 California State-  
 Subdivision Agreement.

| State ID | Qualifying Subdivision              | Consolidated State Allocation |
|----------|-------------------------------------|-------------------------------|
| CA49     | Camarillo City, California          |                               |
| CA50     | Campbell City, California           |                               |
| CA51     | Canyon Lake City, California        |                               |
| CA52     | Capitola City, California           |                               |
| CA53     | Carlsbad City, California           |                               |
| CA54     | Carpinteria City, California        |                               |
| CA55     | Carson City, California             |                               |
| CA56     | Cathedral City, California          |                               |
| CA57     | Ceres City, California              |                               |
| CA58     | Cerritos City, California           |                               |
| CA59     | Chico City, California              |                               |
| CA60     | Chino City, California              |                               |
| CA61     | Chino Hills City, California        |                               |
| CA62     | Chowchilla City, California         |                               |
| CA63     | Chula Vista City, California        |                               |
| CA64     | Citrus Heights City, California     |                               |
| CA65     | Claremont City, California          |                               |
| CA66     | Clayton City, California            |                               |
| CA67     | Clearlake City, California          |                               |
| CA68     | Clovis City, California             |                               |
| CA69     | Coachella City, California          |                               |
| CA70     | Coalinga City, California           |                               |
| CA71     | Colton City, California             |                               |
| CA72     | Colusa County, California           |                               |
| CA73     | Commerce City, California           |                               |
| CA74     | Compton City, California            |                               |
| CA75     | Concord City, California            |                               |
| CA76     | Contra Costa County, California     |                               |
| CA77     | Corcoran City, California           |                               |
| CA78     | Corona City, California             |                               |
| CA79     | Coronado City, California           |                               |
| CA80     | Costa Mesa City, California         |                               |
| CA81     | Covina City, California             |                               |
| CA82     | Cudahy City, California             |                               |
| CA83     | Culver City, California             |                               |
| CA84     | Cupertino City, California          |                               |
| CA85     | Cypress City, California            |                               |
| CA86     | Daly City, California               |                               |
| CA87     | Dana Point City, California         |                               |
| CA88     | Danville Town, California           |                               |
| CA89     | Davis City, California              |                               |
| CA90     | Del Norte County, California        |                               |
| CA91     | Delano City, California             |                               |
| CA92     | Desert Hot Springs City, California |                               |
| CA93     | Diamond Bar City, California        |                               |
| CA94     | Dinuba City, California             |                               |
| CA95     | Dixon City, California              |                               |

Allocations in California will be made in accordance with the California State-Subdivision Agreement.

| State ID | Qualifying Subdivision                           | Consolidated State Allocation |
|----------|--|-------------------------------|
| CA96     | Downey City, California                          |                               |
| CA97     | Duarte City, California                          |                               |
| CA98     | Dublin City, California                          |                               |
| CA99     | East Palo Alto City, California                  |                               |
| CA100    | Eastvale City, California                        |                               |
| CA101    | El Cajon City, California                        |                               |
| CA102    | El Centro City, California                       |                               |
| CA103    | El Cerrito City, California                      |                               |
| CA104    | El Dorado County, California                     |                               |
| CA105    | El Monte City, California                        |                               |
| CA106    | El Paso De Robles (Paso Robles) City, California |                               |
| CA107    | El Segundo City, California                      |                               |
| CA108    | Elk Grove City, California                       |                               |
| CA109    | Emeryville City, California                      |                               |
| CA110    | Encinitas City, California                       |                               |
| CA111    | Escondido City, California                       |                               |
| CA112    | Eureka City, California                          |                               |
| CA113    | Exeter City, California                          |                               |
| CA114    | Fairfield City, California                       |                               |
| CA115    | Farmersville City, California                    |                               |
| CA116    | Fillmore City, California                        |                               |
| CA117    | Folsom City, California                          |                               |
| CA118    | Fontana City, California                         |                               |
| CA119    | Fortuna City, California                         |                               |
| CA120    | Foster City, California                          |                               |
| CA121    | Fountain Valley City, California                 |                               |
| CA122    | Fremont City, California                         |                               |
| CA123    | Fresno City, California                          |                               |
| CA124    | Fresno County, California                        |                               |
| CA125    | Fullerton City, California                       |                               |
| CA126    | Galt City, California                            |                               |
| CA127    | Garden Grove City, California                    |                               |
| CA128    | Gardena City, California                         |                               |
| CA129    | Gilroy City, California                          |                               |
| CA130    | Glendale City, California                        |                               |
| CA131    | Glendora City, California                        |                               |
| CA132    | Glenn County, California                         |                               |
| CA133    | Goleta City, California                          |                               |
| CA134    | Grand Terrace City, California                   |                               |
| CA135    | Grass Valley City, California                    |                               |
| CA136    | Greenfield City, California                      |                               |
| CA137    | Grover Beach City, California                    |                               |
| CA138    | Half Moon Bay City, California                   |                               |
| CA139    | Hanford City, California                         |                               |
| CA140    | Hawaiian Gardens City, California                |                               |
| CA141    | Hawthorne City, California                       |                               |

Allocations in California will be made in accordance with the California State-Subdivision Agreement.

| State ID | Qualifying Subdivision                | Consolidated State Allocation |
|----------|---------------------------------------|-------------------------------|
| CA142    | Hayward City, California              |                               |
| CA143    | Healdsburg City, California           |                               |
| CA144    | Hemet City, California                |                               |
| CA145    | Hercules City, California             |                               |
| CA146    | Hermosa Beach City, California        |                               |
| CA147    | Hesperia City, California             |                               |
| CA148    | Highland City, California             |                               |
| CA149    | Hillsborough Town, California         |                               |
| CA150    | Hollister City, California            |                               |
| CA151    | Humboldt County, California           |                               |
| CA152    | Huntington Beach City, California     |                               |
| CA153    | Huntington Park City, California      |                               |
| CA154    | Imperial Beach City, California       |                               |
| CA155    | Imperial City, California             |                               |
| CA156    | Imperial County, California           |                               |
| CA157    | Indio City, California                |                               |
| CA158    | Inglewood City, California            |                               |
| CA159    | Inyo County, California               |                               |
| CA160    | Irvine City, California               |                               |
| CA161    | Jurupa Valley City, California        |                               |
| CA162    | Kerman City, California               |                               |
| CA163    | Kern County, California               |                               |
| CA164    | King City, California                 |                               |
| CA165    | Kings County, California              |                               |
| CA166    | Kingsburg City, California            |                               |
| CA167    | La Cañada Flintridge City, California |                               |
| CA168    | La Habra City, California             |                               |
| CA169    | La Mesa City, California              |                               |
| CA170    | La Mirada City, California            |                               |
| CA171    | La Palma City, California             |                               |
| CA172    | La Puente City, California            |                               |
| CA173    | La Quinta City, California            |                               |
| CA174    | La Verne City, California             |                               |
| CA175    | Lafayette City, California            |                               |
| CA176    | Laguna Beach City, California         |                               |
| CA177    | Laguna Hills City, California         |                               |
| CA178    | Laguna Niguel City, California        |                               |
| CA179    | Laguna Woods City, California         |                               |
| CA180    | Lake County, California               |                               |
| CA181    | Lake Elsinore City, California        |                               |
| CA182    | Lake Forest City, California          |                               |
| CA183    | Lakeport City, California             |                               |
| CA184    | Lakewood City, California             |                               |
| CA185    | Lancaster City, California            |                               |
| CA186    | Larkspur City, California             |                               |
| CA187    | Lassen County, California             |                               |
| CA188    | Lathrop City, California              |                               |

Allocations in California will be made in accordance with the California State-Subdivision Agreement.

| State ID | Qualifying Subdivision           | Consolidated State Allocation |
|----------|----------------------------------|-------------------------------|
| CA189    | Lawndale City, California        |                               |
| CA190    | Lemon Grove City, California     |                               |
| CA191    | Lemoore City, California         |                               |
| CA192    | Lincoln City, California         |                               |
| CA193    | Lindsay City, California         |                               |
| CA194    | Livermore City, California       |                               |
| CA195    | Livingston City, California      |                               |
| CA196    | Lodi City, California            |                               |
| CA197    | Loma Linda City, California      |                               |
| CA198    | Lomita City, California          |                               |
| CA199    | Lompoc City, California          |                               |
| CA200    | Long Beach City, California      |                               |
| CA201    | Los Alamitos City, California    |                               |
| CA202    | Los Altos City, California       |                               |
| CA203    | Los Angeles City, California     |                               |
| CA204    | Los Angeles County, California   |                               |
| CA205    | Los Banos City, California       |                               |
| CA206    | Los Gatos Town, California       |                               |
| CA207    | Lynwood City, California         |                               |
| CA208    | Madera City, California          |                               |
| CA209    | Madera County, California        |                               |
| CA210    | Malibu City, California          |                               |
| CA211    | Manhattan Beach City, California |                               |
| CA212    | Manteca City, California         |                               |
| CA213    | Marin County, California         |                               |
| CA214    | Marina City, California          |                               |
| CA215    | Mariposa County, California      |                               |
| CA216    | Martinez City, California        |                               |
| CA217    | Marysville City, California      |                               |
| CA218    | Maywood City, California         |                               |
| CA219    | McFarland City, California       |                               |
| CA220    | Mendocino County, California     |                               |
| CA221    | Mendota City, California         |                               |
| CA222    | Menifee City, California         |                               |
| CA223    | Menlo Park City, California      |                               |
| CA224    | Merced City, California          |                               |
| CA225    | Merced County, California        |                               |
| CA226    | Mill Valley City, California     |                               |
| CA227    | Millbrae City, California        |                               |
| CA228    | Milpitas City, California        |                               |
| CA229    | Mission Viejo City, California   |                               |
| CA230    | Modesto City, California         |                               |
| CA231    | Modoc County, California         |                               |
| CA232    | Mono County, California          |                               |
| CA233    | Monrovia City, California        |                               |
| CA234    | Montclair City, California       |                               |
| CA235    | Montebello City, California      |                               |

Allocations in California will be made in accordance with the California State-Subdivision Agreement.

| State ID | Qualifying Subdivision                | Consolidated State Allocation |
|----------|---------------------------------------|-------------------------------|
| CA236    | Monterey City, California             |                               |
| CA237    | Monterey County, California           |                               |
| CA238    | Monterey Park City, California        |                               |
| CA239    | Moorpark City, California             |                               |
| CA240    | Moraga Town, California               |                               |
| CA241    | Moreno Valley City, California        |                               |
| CA242    | Morgan Hill City, California          |                               |
| CA243    | Morro Bay City, California            |                               |
| CA244    | Mountain View City, California        |                               |
| CA245    | Murrieta City, California             |                               |
| CA246    | Napa City, California                 |                               |
| CA247    | Napa County, California               |                               |
| CA248    | National City, California             |                               |
| CA249    | Nevada County, California             |                               |
| CA250    | Newark City, California               |                               |
| CA251    | Newman City, California               |                               |
| CA252    | Newport Beach City, California        |                               |
| CA253    | Norco City, California                |                               |
| CA254    | Norwalk City, California              |                               |
| CA255    | Novato City, California               |                               |
| CA256    | Oakdale City, California              |                               |
| CA257    | Oakland City, California              |                               |
| CA258    | Oakley City, California               |                               |
| CA259    | Oceanside City, California            |                               |
| CA260    | Ontario City, California              |                               |
| CA261    | Orange City, California               |                               |
| CA262    | Orange County, California             |                               |
| CA263    | Orange Cove City, California          |                               |
| CA264    | Orinda City, California               |                               |
| CA265    | Oroville City, California             |                               |
| CA266    | Oxnard City, California               |                               |
| CA267    | Pacific Grove City, California        |                               |
| CA268    | Pacifica City, California             |                               |
| CA269    | Palm Desert City, California          |                               |
| CA270    | Palm Springs City, California         |                               |
| CA271    | Palmdale City, California             |                               |
| CA272    | Palo Alto City, California            |                               |
| CA273    | Palos Verdes Estates City, California |                               |
| CA274    | Paramount City, California            |                               |
| CA275    | Parlier City, California              |                               |
| CA276    | Pasadena City, California             |                               |
| CA277    | Patterson City, California            |                               |
| CA278    | Perris City, California               |                               |
| CA279    | Petaluma City, California             |                               |
| CA280    | Pico Rivera City, California          |                               |
| CA281    | Piedmont City, California             |                               |
| CA282    | Pinole City, California               |                               |

Allocations in California  
 will be made in  
 accordance with the  
 California State-  
 Subdivision Agreement.



| State ID | Qualifying Subdivision                      | Consolidated State Allocation |
|----------|---|-------------------------------|
| CA283    | Pittsburg City, California                  |                               |
| CA284    | Placentia City, California                  |                               |
| CA285    | Placer County, California                   |                               |
| CA286    | Placerville City, California                |                               |
| CA287    | Pleasant Hill City, California              |                               |
| CA288    | Pleasanton City, California                 |                               |
| CA289    | Plumas County, California                   |                               |
| CA290    | Pomona City, California                     |                               |
| CA291    | Port Hueneme City, California               |                               |
| CA292    | Porterville City, California                |                               |
| CA293    | Poway City, California                      |                               |
| CA294    | Rancho Cordova City, California             |                               |
| CA295    | Rancho Cucamonga City, California           |                               |
| CA296    | Rancho Mirage City, California              |                               |
| CA297    | Rancho Palos Verdes City, California        |                               |
| CA298    | Rancho Santa Margarita City, California     |                               |
| CA299    | Red Bluff City, California                  |                               |
| CA300    | Redding City, California                    |                               |
| CA301    | Redlands City, California                   |                               |
| CA302    | Redondo Beach City, California              |                               |
| CA303    | Redwood City, California                    |                               |
| CA304    | Reedley City, California                    |                               |
| CA305    | Rialto City, California                     |                               |
| CA306    | Richmond City, California                   |                               |
| CA307    | Ridgecrest City, California                 |                               |
| CA308    | Ripon City, California                      |                               |
| CA309    | Riverbank City, California                  |                               |
| CA310    | Riverside City, California                  |                               |
| CA311    | Riverside County, California                |                               |
| CA312    | Rocklin City, California                    |                               |
| CA313    | Rohnert Park City, California               |                               |
| CA314    | Rosemead City, California                   |                               |
| CA315    | Roseville City, California                  |                               |
| CA316    | Sacramento City, California                 |                               |
| CA317    | Sacramento County, California               |                               |
| CA318    | Salinas City, California                    |                               |
| CA319    | San Anselmo Town, California                |                               |
| CA320    | San Benito County, California               |                               |
| CA321    | San Bernardino City, California             |                               |
| CA322    | San Bernardino County, California           |                               |
| CA323    | San Bruno City, California                  |                               |
| CA324    | San Buenaventura (Ventura) City, California |                               |
| CA325    | San Carlos City, California                 |                               |
| CA326    | San Clemente City, California               |                               |
| CA327    | San Diego City, California                  |                               |
| CA328    | San Diego County, California                |                               |

Allocations in California will be made in accordance with the California State-Subdivision Agreement.

| State ID | Qualifying Subdivision               | Consolidated State Allocation |
|----------|--------------------------------------|-------------------------------|
| CA329    | San Dimas City, California           |                               |
| CA330    | San Fernando City, California        |                               |
| CA331    | San Francisco City, California       |                               |
| CA332    | San Gabriel City, California         |                               |
| CA333    | San Jacinto City, California         |                               |
| CA334    | San Joaquin County, California       |                               |
| CA335    | San Jose City, California            |                               |
| CA336    | San Juan Capistrano City, California |                               |
| CA337    | San Leandro City, California         |                               |
| CA338    | San Luis Obispo City, California     |                               |
| CA339    | San Luis Obispo County, California   |                               |
| CA340    | San Marcos City, California          |                               |
| CA341    | San Marino City, California          |                               |
| CA342    | San Mateo City, California           |                               |
| CA343    | San Mateo County, California         |                               |
| CA344    | San Pablo City, California           |                               |
| CA345    | San Rafael City, California          |                               |
| CA346    | San Ramon City, California           |                               |
| CA347    | Sanger City, California              |                               |
| CA348    | Santa Ana City, California           |                               |
| CA349    | Santa Barbara City, California       |                               |
| CA350    | Santa Barbara County, California     |                               |
| CA351    | Santa Clara City, California         |                               |
| CA352    | Santa Clara County, California       |                               |
| CA353    | Santa Clarita City, California       |                               |
| CA354    | Santa Cruz City, California          |                               |
| CA355    | Santa Cruz County, California        |                               |
| CA356    | Santa Fe Springs City, California    |                               |
| CA357    | Santa Maria City, California         |                               |
| CA358    | Santa Monica City, California        |                               |
| CA359    | Santa Paula City, California         |                               |
| CA360    | Santa Rosa City, California          |                               |
| CA361    | Santee City, California              |                               |
| CA362    | Saratoga City, California            |                               |
| CA363    | Scotts Valley City, California       |                               |
| CA364    | Seal Beach City, California          |                               |
| CA365    | Seaside City, California             |                               |
| CA366    | Selma City, California               |                               |
| CA367    | Shafter City, California             |                               |
| CA368    | Shasta County, California            |                               |
| CA369    | Shasta Lake City, California         |                               |
| CA371    | Sierra Madre City, California        |                               |
| CA372    | Signal Hill City, California         |                               |
| CA373    | Simi Valley City, California         |                               |
| CA374    | Siskiyou County, California          |                               |
| CA375    | Solana Beach City, California        |                               |
| CA376    | Solano County, California            |                               |

Allocations in California will be made in accordance with the California State-Subdivision Agreement.

| State ID | Qualifying Subdivision               | Consolidated State Allocation |
|----------|--------------------------------------|-------------------------------|
| CA377    | Soledad City, California             |                               |
| CA378    | Sonoma City, California              |                               |
| CA379    | Sonoma County, California            |                               |
| CA380    | South El Monte City, California      |                               |
| CA381    | South Gate City, California          |                               |
| CA382    | South Lake Tahoe City, California    |                               |
| CA383    | South Pasadena City, California      |                               |
| CA384    | South San Francisco City, California |                               |
| CA385    | Stanislaus County, California        |                               |
| CA386    | Stanton City, California             |                               |
| CA387    | Stockton City, California            |                               |
| CA388    | Suisun City, California              |                               |
| CA389    | Sunnyvale City, California           |                               |
| CA390    | Susanville City, California          |                               |
| CA391    | Sutter County, California            |                               |
| CA392    | Tehachapi City, California           |                               |
| CA393    | Tehama County, California            |                               |
| CA394    | Temecula City, California            |                               |
| CA395    | Temple City, California              |                               |
| CA396    | Thousand Oaks City, California       |                               |
| CA397    | Torrance City, California            |                               |
| CA398    | Tracy City, California               |                               |
| CA399    | Trinity County, California           |                               |
| CA400    | Truckee Town, California             |                               |
| CA401    | Tulare City, California              |                               |
| CA402    | Tulare County, California            |                               |
| CA403    | Tuolumne County, California          |                               |
| CA404    | Turlock City, California             |                               |
| CA405    | Tustin City, California              |                               |
| CA406    | Twentynine Palms City, California    |                               |
| CA407    | Ukiah City, California               |                               |
| CA408    | Union City, California               |                               |
| CA409    | Upland City, California              |                               |
| CA410    | Vacaville City, California           |                               |
| CA411    | Vallejo City, California             |                               |
| CA412    | Ventura County, California           |                               |
| CA413    | Victorville City, California         |                               |
| CA414    | Visalia City, California             |                               |
| CA415    | Vista City, California               |                               |
| CA416    | Walnut City, California              |                               |
| CA417    | Walnut Creek City, California        |                               |
| CA418    | Wasco City, California               |                               |
| CA419    | Watsonville City, California         |                               |
| CA420    | West Covina City, California         |                               |
| CA421    | West Hollywood City, California      |                               |
| CA422    | West Sacramento City, California     |                               |
| CA423    | Westminster City, California         |                               |

Allocations in California  
 will be made in  
 accordance with the  
 California State-  
 Subdivision Agreement.

| <b>State ID</b> | <b>Qualifying Subdivision</b> | <b>Consolidated State Allocation</b>  |
|-----------------|-------------------------------|---|
| CA424           | Whittier City, California     | Allocations in California will be made in accordance with the California State-Subdivision Agreement. |
| CA425           | Wildomar City, California     |   |
| CA426           | Windsor Town, California      |   |
| CA427           | Woodland City, California     |   |
| CA428           | Yolo County, California       |   |
| CA429           | Yorba Linda City, California  |   |
| CA430           | Yuba City, California         |   |
| CA431           | Yuba County, California       |   |
| CA432           | Yucaipa City, California      |   |
| CA433           | Yucca Valley Town, California |   |

| State ID | Qualifying Subdivision          | Consolidated State Allocation  |
|----------|---------------------------------|--|
| CO1      | Adams County, Colorado          |  |
| CO2      | Alamosa City, Colorado          |  |
| CO3      | Alamosa County, Colorado        |  |
| CO4      | Arapahoe County, Colorado       |  |
| CO5      | Archuleta County, Colorado      |  |
| CO6      | Arvada City, Colorado           |  |
| CO7      | Aurora City, Colorado           |  |
| CO8      | Baca County, Colorado           |  |
| CO9      | Bent County, Colorado           |  |
| CO10     | Black Hawk City, Colorado       |  |
| CO11     | Boulder City, Colorado          |  |
| CO12     | Boulder County, Colorado        |  |
| CO13     | Brighton City, Colorado         |  |
| CO14     | Broomfield City, Colorado       |  |
| CO15     | Cañon City, Colorado            |  |
| CO16     | Castle Pines City, Colorado     |  |
| CO17     | Castle Rock Town, Colorado      |  |
| CO18     | Centennial City, Colorado       |  |
| CO19     | Chaffee County, Colorado        |  |
| CO20     | Cheyenne County, Colorado       |  |
| CO21     | Clear Creek County, Colorado    |  |
| CO22     | Colorado Springs City, Colorado |  |
| CO23     | Commerce City, Colorado         | Allocations in Colorado will be made in accordance with the Colorado Opioids Settlement Memorandum of Understanding. |
| CO24     | Conejos County, Colorado        |  |
| CO25     | Costilla County, Colorado       |  |
| CO26     | Crowley County, Colorado        |  |
| CO27     | Custer County, Colorado         |  |
| CO28     | Delta County, Colorado          |  |
| CO29     | Denver City, Colorado           |  |
| CO30     | Dolores County, Colorado        |  |
| CO31     | Douglas County, Colorado        |  |
| CO32     | Durango City, Colorado          |  |
| CO33     | Eagle County, Colorado          |  |
| CO34     | El Paso County, Colorado        |  |
| CO35     | Elbert County, Colorado         |  |
| CO36     | Englewood City, Colorado        |  |
| CO37     | Erie Town, Colorado             |  |
| CO38     | Evans City, Colorado            |  |
| CO39     | Federal Heights City, Colorado  |  |
| CO40     | Firestone Town, Colorado        |  |
| CO41     | Fort Collins City, Colorado     |  |
| CO42     | Fort Morgan City, Colorado      |  |
| CO43     | Fountain City, Colorado         |  |
| CO44     | Frederick Town, Colorado        |  |
| CO45     | Fremont County, Colorado        |  |
| CO46     | Fruita City, Colorado           |  |
| CO47     | Garfield County, Colorado       |  |
| CO48     | Gilpin County, Colorado         |  |
| CO49     | Golden City, Colorado           |  |

| State ID | Qualifying Subdivision           | Consolidated State Allocation |
|----------|----------------------------------|-------------------------------|
| CO50     | Grand County, Colorado           |                               |
| CO51     | Grand Junction City, Colorado    |                               |
| CO52     | Greeley City, Colorado           |                               |
| CO53     | Greenwood Village City, Colorado |                               |
| CO54     | Gunnison County, Colorado        |                               |
| CO55     | Hinsdale County, Colorado        |                               |
| CO56     | Hudson Town, Colorado            |                               |
| CO57     | Huerfano County, Colorado        |                               |
| CO58     | Jackson County, Colorado         |                               |
| CO59     | Jefferson County, Colorado       |                               |
| CO60     | Johnstown, Colorado              |                               |
| CO61     | Kiowa County, Colorado           |                               |
| CO62     | Kit Carson County, Colorado      |                               |
| CO63     | La Plata County, Colorado        |                               |
| CO64     | Lafayette City, Colorado         |                               |
| CO65     | Lake County, Colorado            |                               |
| CO66     | Lakewood City, Colorado          |                               |
| CO67     | Larimer County, Colorado         |                               |
| CO68     | Las Animas County, Colorado      |                               |
| CO69     | Lincoln County, Colorado         |                               |
| CO70     | Littleton City, Colorado         |                               |
| CO71     | Logan County, Colorado           |                               |
| CO72     | Lone Tree City, Colorado         |                               |
| CO73     | Longmont City, Colorado          |                               |
| CO74     | Louisville City, Colorado        |                               |
| CO75     | Loveland City, Colorado          |                               |
| CO76     | Mesa County, Colorado            |                               |
| CO77     | Mineral County, Colorado         |                               |
| CO78     | Moffat County, Colorado          |                               |
| CO79     | Montezuma County, Colorado       |                               |
| CO80     | Montrose City, Colorado          |                               |
| CO81     | Montrose County, Colorado        |                               |
| CO82     | Morgan County, Colorado          |                               |
| CO83     | Northglenn City, Colorado        |                               |
| CO84     | Otero County, Colorado           |                               |
| CO85     | Ouray County, Colorado           |                               |
| CO86     | Park County, Colorado            |                               |
| CO87     | Parker Town, Colorado            |                               |
| CO88     | Phillips County, Colorado        |                               |
| CO89     | Pitkin County, Colorado          |                               |
| CO90     | Prowers County, Colorado         |                               |
| CO91     | Pueblo City, Colorado            |                               |
| CO92     | Pueblo County, Colorado          |                               |
| CO93     | Rio Blanco County, Colorado      |                               |
| CO94     | Rio Grande County, Colorado      |                               |
| CO95     | Routt County, Colorado           |                               |
| CO96     | Saguache County, Colorado        |                               |
| CO97     | San Juan County, Colorado        |                               |

Allocations in Colorado will be made in accordance with the Colorado Opioids Settlement Memorandum of Understanding.

| <b>State ID</b> | <b>Qualifying Subdivision</b>          | <b>Consolidated State Allocation</b> |
|-----------------|--|--------------------------------------|
| CO98            | San Miguel County, Colorado            |                                      |
| CO99            | Sedgwick County, Colorado              |                                      |
| CO100           | Sheridan City, Colorado                |                                      |
| CO101           | Steamboat Springs City, Colorado       |                                      |
| CO102           | Sterling City, Colorado                |                                      |
| CO103           | Summit County, Colorado                |                                      |
| CO104           | Superior Town, Colorado                |                                      |
| CO105           | Teller County, Colorado                |                                      |
| CO106           | Thornton City, Colorado                |                                      |
| CO107           | Washington County, Colorado            |                                      |
| CO108           | Weld County, Colorado                  |                                      |
| CO109           | Wellington Town, Colorado              |                                      |
| CO110           | Westminster City, Colorado             |                                      |
| CO111           | Wheat Ridge City, Colorado             |                                      |
| CO112           | Windsor Town, Colorado                 |                                      |
| CO113           | Yuma County, Colorado                  |                                      |
| CO114           | Aguilar Town, Colorado                 |                                      |
| CO115           | Akron Town, Colorado                   |                                      |
| CO116           | Alma Town, Colorado                    |                                      |
| CO117           | Antonito Town, Colorado                |                                      |
| CO118           | Arriba Town, Colorado                  |                                      |
| CO119           | Aspen City, Colorado                   |                                      |
| CO120           | Ault Town, Colorado                    |                                      |
| CO121           | Avon Town, Colorado                    |                                      |
| CO122           | Basalt Town, Colorado                  |                                      |
| CO123           | Bayfield Town, Colorado                |                                      |
| CO124           | Bennett Town, Colorado                 |                                      |
| CO125           | Berthoud Town, Colorado                |                                      |
| CO126           | Bethune Town, Colorado                 |                                      |
| CO127           | Blanca Town, Colorado                  |                                      |
| CO128           | Blue River Town, Colorado              |                                      |
| CO129           | Boone Town, Colorado                   |                                      |
| CO130           | Bow Mar Town, Colorado                 |                                      |
| CO131           | Branson Town, Colorado                 |                                      |
| CO132           | Breckenridge Town, Colorado            |                                      |
| CO133           | Brookside Town, Colorado               |                                      |
| CO134           | Brush City, Colorado                   |                                      |
| CO135           | Buena Vista Town, Colorado             |                                      |
| CO136           | Burlington City, Colorado              |                                      |
| CO137           | Calhan Town, Colorado                  |                                      |
| CO138           | Campo Town, Colorado                   |                                      |
| CO139           | Carbondale Town, Colorado              |                                      |
| CO140           | Cedaredge Town, Colorado               |                                      |
| CO141           | Center Town, Colorado                  |                                      |
| CO142           | Central City, Colorado                 |                                      |
| CO143           | Cheraw Town, Colorado                  |                                      |
| CO144           | Cherry Hills Village City,<br>Colorado |                                      |
| CO145           | Cheyenne Wells Town, Colorado          |                                      |

Allocations in Colorado  
 will be made in  
 accordance with the  
 Colorado Opioids  
 Settlement Memorandum  
 of Understanding.

| <b>State ID</b> | <b>Qualifying Subdivision</b>      | <b>Consolidated State Allocation</b>  |
|-----------------|------------------------------------|---|
| CO146           | City Of Creede Town, Colorado      | Allocations in Colorado<br>will be made in<br>accordance with the<br>Colorado Opioids<br>Settlement Memorandum<br>of Understanding. |
| CO147           | Coal Creek Town, Colorado          |   |
| CO148           | Cokedale Town, Colorado            |   |
| CO149           | Collbran Town, Colorado            |   |
| CO150           | Columbine Valley Town,<br>Colorado |   |
| CO151           | Cortez City, Colorado              |   |
| CO152           | Craig City, Colorado               |   |
| CO153           | Crawford Town, Colorado            |   |
| CO154           | Crested Butte Town, Colorado       |   |
| CO155           | Crestone Town, Colorado            |   |
| CO156           | Cripple Creek City, Colorado       |   |
| CO157           | Crook Town, Colorado               |   |
| CO158           | Crowley Town, Colorado             |   |
| CO159           | Dacono City, Colorado              |   |
| CO160           | De Beque Town, Colorado            |   |
| CO161           | Deer Trail Town, Colorado          |   |
| CO162           | Del Norte Town, Colorado           |   |
| CO163           | Delta City, Colorado               |   |
| CO164           | Dillon Town, Colorado              |   |
| CO165           | Dinosaur Town, Colorado            |   |
| CO166           | Dolores Town, Colorado             |   |
| CO167           | Dove Creek Town, Colorado          |   |
| CO168           | Eads Town, Colorado                |   |
| CO169           | Eagle Town, Colorado               |   |
| CO170           | Eaton Town, Colorado               |   |
| CO171           | Eckley Town, Colorado              |   |
| CO172           | Edgewater City, Colorado           |   |
| CO173           | Elizabeth Town, Colorado           |   |
| CO174           | Empire Town, Colorado              |   |
| CO175           | Estes Park Town, Colorado          |   |
| CO176           | Fairplay Town, Colorado            |   |
| CO177           | Flagler Town, Colorado             |   |
| CO178           | Fleming Town, Colorado             |   |
| CO179           | Florence City, Colorado            |   |
| CO180           | Fort Lupton City, Colorado         |   |
| CO181           | Fowler Town, Colorado              |   |
| CO182           | Foxfield Town, Colorado            |   |
| CO183           | Fraser Town, Colorado              |   |
| CO184           | Frisco Town, Colorado              |   |
| CO185           | Garden City Town, Colorado         |   |
| CO186           | Genoa Town, Colorado               |   |
| CO187           | Georgetown Town, Colorado          |   |
| CO188           | Gilcrest Town, Colorado            |   |
| CO189           | Glendale City, Colorado            |   |
| CO190           | Glenwood Springs City, Colorado    |   |
| CO191           | Granada Town, Colorado             |   |
| CO192           | Granby Town, Colorado              |   |
| CO193           | Grand Lake Town, Colorado          |   |



| State ID | Qualifying Subdivision              | Consolidated State Allocation |
|----------|-------------------------------------|-------------------------------|
| CO194    | Green Mountain Falls Town, Colorado |                               |
| CO195    | Grover Town, Colorado               |                               |
| CO196    | Gunnison City, Colorado             |                               |
| CO197    | Gypsum Town, Colorado               |                               |
| CO198    | Hartman Town, Colorado              |                               |
| CO199    | Haswell Town, Colorado              |                               |
| CO200    | Haxtun Town, Colorado               |                               |
| CO201    | Hayden Town, Colorado               |                               |
| CO202    | Hillrose Town, Colorado             |                               |
| CO203    | Holly Town, Colorado                |                               |
| CO204    | Holyoke City, Colorado              |                               |
| CO205    | Hooper Town, Colorado               |                               |
| CO206    | Hot Sulphur Springs Town, Colorado  |                               |
| CO207    | Hotchkiss Town, Colorado            |                               |
| CO208    | Hugo Town, Colorado                 |                               |
| CO209    | Idaho Springs City, Colorado        |                               |
| CO210    | Ignacio Town, Colorado              |                               |
| CO211    | Iliff Town, Colorado                |                               |
| CO212    | Jamestown Town, Colorado            |                               |
| CO213    | Julesburg Town, Colorado            |                               |
| CO214    | Keenesburg Town, Colorado           |                               |
| CO215    | Kersey Town, Colorado               |                               |
| CO216    | Kim Town, Colorado                  |                               |
| CO217    | Kiowa Town, Colorado                |                               |
| CO218    | Kit Carson Town, Colorado           |                               |
| CO219    | Kremmling Town, Colorado            |                               |
| CO220    | La Jara Town, Colorado              |                               |
| CO221    | La Junta City, Colorado             |                               |
| CO222    | La Salle Town, Colorado             |                               |
| CO223    | La Veta Town, Colorado              |                               |
| CO224    | Lake City Town, Colorado            |                               |
| CO225    | Lakeside Town, Colorado             |                               |
| CO226    | Lamar City, Colorado                |                               |
| CO227    | Larkspur Town, Colorado             |                               |
| CO228    | Las Animas City, Colorado           |                               |
| CO229    | Leadville City, Colorado            |                               |
| CO230    | Limon Town, Colorado                |                               |
| CO231    | Lochbuie Town, Colorado             |                               |
| CO232    | Log Lane Village Town, Colorado     |                               |
| CO233    | Lyons Town, Colorado                |                               |
| CO234    | Manassa Town, Colorado              |                               |
| CO235    | Mancos Town, Colorado               |                               |
| CO236    | Manitou Springs City, Colorado      |                               |
| CO237    | Manzanola Town, Colorado            |                               |
| CO238    | Marble Town, Colorado               |                               |
| CO239    | Mead Town, Colorado                 |                               |
| CO240    | Meeker Town, Colorado               |                               |

Allocations in Colorado will be made in accordance with the Colorado Opioids Settlement Memorandum of Understanding.

| State ID | Qualifying Subdivision             | Consolidated State Allocation |
|----------|------------------------------------|-------------------------------|
| CO241    | Merino Town, Colorado              |                               |
| CO242    | Milliken Town, Colorado            |                               |
| CO243    | Minturn Town, Colorado             |                               |
| CO244    | Moffat Town, Colorado              |                               |
| CO245    | Monte Vista City, Colorado         |                               |
| CO246    | Montezuma Town, Colorado           |                               |
| CO247    | Monument Town, Colorado            |                               |
| CO248    | Morrison Town, Colorado            |                               |
| CO249    | Mount Crested Butte Town, Colorado |                               |
| CO250    | Mountain View Town, Colorado       |                               |
| CO251    | Mountain Village Town, Colorado    |                               |
| CO252    | Naturita Town, Colorado            |                               |
| CO253    | Nederland Town, Colorado           |                               |
| CO254    | New Castle Town, Colorado          |                               |
| CO255    | Norwood Town, Colorado             |                               |
| CO256    | Nucla Town, Colorado               |                               |
| CO257    | Nunn Town, Colorado                |                               |
| CO258    | Oak Creek Town, Colorado           |                               |
| CO259    | Olathe Town, Colorado              |                               |
| CO260    | Olney Springs Town, Colorado       |                               |
| CO261    | Ophir Town, Colorado               |                               |
| CO262    | Orchard City Town, Colorado        |                               |
| CO263    | Ordway Town, Colorado              |                               |
| CO264    | Otis Town, Colorado                |                               |
| CO265    | Ouray City, Colorado               |                               |
| CO266    | Ovid Town, Colorado                |                               |
| CO267    | Pagosa Springs Town, Colorado      |                               |
| CO268    | Palisade Town, Colorado            |                               |
| CO269    | Palmer Lake Town, Colorado         |                               |
| CO270    | Paoli Town, Colorado               |                               |
| CO271    | Paonia Town, Colorado              |                               |
| CO272    | Parachute Town, Colorado           |                               |
| CO273    | Peetz Town, Colorado               |                               |
| CO274    | Pierce Town, Colorado              |                               |
| CO275    | Pitkin Town, Colorado              |                               |
| CO276    | Platteville Town, Colorado         |                               |
| CO277    | Poncha Springs Town, Colorado      |                               |
| CO278    | Pritchett Town, Colorado           |                               |
| CO279    | Ramah Town, Colorado               |                               |
| CO280    | Rangely Town, Colorado             |                               |
| CO281    | Raymer (New Raymer) Town, Colorado |                               |
| CO282    | Red Cliff Town, Colorado           |                               |
| CO283    | Rico Town, Colorado                |                               |
| CO284    | Ridgway Town, Colorado             |                               |
| CO285    | Rifle City, Colorado               |                               |
| CO286    | Rockvale Town, Colorado            |                               |
| CO287    | Rocky Ford City, Colorado          |                               |

Allocations in Colorado will be made in accordance with the Colorado Opioids Settlement Memorandum of Understanding.

| State ID | Qualifying Subdivision          | Consolidated State Allocation |
|----------|---------------------------------|-------------------------------|
| CO288    | Romeo Town, Colorado            |                               |
| CO289    | Rye Town, Colorado              |                               |
| CO290    | Saguache Town, Colorado         |                               |
| CO291    | Salida City, Colorado           |                               |
| CO292    | San Luis Town, Colorado         |                               |
| CO293    | Sanford Town, Colorado          |                               |
| CO294    | Sawpit Town, Colorado           |                               |
| CO295    | Sedgwick Town, Colorado         |                               |
| CO296    | Seibert Town, Colorado          |                               |
| CO297    | Severance Town, Colorado        |                               |
| CO298    | Sheridan Lake Town, Colorado    |                               |
| CO299    | Silt Town, Colorado             |                               |
| CO300    | Silver Cliff Town, Colorado     |                               |
| CO301    | Silver Plume Town, Colorado     |                               |
| CO302    | Silverthorne Town, Colorado     |                               |
| CO303    | Silverton Town, Colorado        |                               |
| CO304    | Simla Town, Colorado            |                               |
| CO305    | Snowmass Village Town, Colorado |                               |
| CO306    | South Fork Town, Colorado       |                               |
| CO307    | Springfield Town, Colorado      |                               |
| CO308    | Starkville Town, Colorado       |                               |
| CO309    | Stratton Town, Colorado         |                               |
| CO310    | Sugar City Town, Colorado       |                               |
| CO311    | Swink Town, Colorado            |                               |
| CO312    | Telluride Town, Colorado        |                               |
| CO313    | Timnath Town, Colorado          |                               |
| CO314    | Trinidad City, Colorado         |                               |
| CO315    | Two Buttes Town, Colorado       |                               |
| CO316    | Vail Town, Colorado             |                               |
| CO317    | Victor City, Colorado           |                               |
| CO318    | Vilas Town, Colorado            |                               |
| CO319    | Vona Town, Colorado             |                               |
| CO320    | Walden Town, Colorado           |                               |
| CO321    | Walsenburg City, Colorado       |                               |
| CO322    | Walsh Town, Colorado            |                               |
| CO323    | Ward Town, Colorado             |                               |
| CO324    | Westcliffe Town, Colorado       |                               |
| CO325    | Wiggins Town, Colorado          |                               |
| CO326    | Wiley Town, Colorado            |                               |
| CO327    | Williamsburg Town, Colorado     |                               |
| CO328    | Winter Park Town, Colorado      |                               |
| CO329    | Woodland Park City, Colorado    |                               |
| CO330    | Wray City, Colorado             |                               |
| CO331    | Yampa Town, Colorado            |                               |
| CO332    | Yuma City, Colorado             |                               |

Allocations in Colorado will be made in accordance with the Colorado Opioids Settlement Memorandum of Understanding.

| State ID | Qualifying Subdivision          | Consolidated State Allocation |
|----------|---------------------------------|-------------------------------|
| CT1      | Andover Town, Connecticut       | 0.0513214640%                 |
| CT2      | Ansonia City, Connecticut       | 0.5316052437%                 |
| CT3      | Ashford Town, Connecticut       | 0.1096965130%                 |
| CT4      | Avon Town, Connecticut          | 0.5494886534%                 |
| CT5      | Barkhamsted Town, Connecticut   | 0.0620629520%                 |
| CT6      | Beacon Falls Town, Connecticut  | 0.1953947308%                 |
| CT7      | Berlin Town, Connecticut        | 0.5215629385%                 |
| CT8      | Bethany Town, Connecticut       | 0.1039156068%                 |
| CT9      | Bethel Town, Connecticut        | 0.3522422145%                 |
| CT10     | Bethlehem Town, Connecticut     | 0.0078647202%                 |
| CT11     | Bloomfield Town, Connecticut    | 0.4888368136%                 |
| CT12     | Bolton Town, Connecticut        | 0.1520831395%                 |
| CT13     | Bozrah Town, Connecticut        | 0.0582057867%                 |
| CT14     | Branford Town, Connecticut      | 0.8903816954%                 |
| CT15     | Bridgeport City, Connecticut    | 3.2580743095%                 |
| CT16     | Bridgewater Town, Connecticut   | 0.0118125935%                 |
| CT17     | Bristol City, Connecticut       | 1.3355768908%                 |
| CT18     | Brookfield Town, Connecticut    | 0.3087903124%                 |
| CT19     | Brooklyn Town, Connecticut      | 0.1880661562%                 |
| CT20     | Burlington Town, Connecticut    | 0.2348761319%                 |
| CT21     | Canaan Town, Connecticut        | 0.0343343640%                 |
| CT22     | Canterbury Town, Connecticut    | 0.1354310071%                 |
| CT23     | Canton Town, Connecticut        | 0.2669011966%                 |
| CT24     | Chaplin Town, Connecticut       | 0.0523959290%                 |
| CT25     | Cheshire Town, Connecticut      | 0.9783113499%                 |
| CT26     | Chester Town, Connecticut       | 0.0772387574%                 |
| CT27     | Clinton Town, Connecticut       | 0.5348726093%                 |
| CT28     | Colchester Town, Connecticut    | 0.6134395770%                 |
| CT29     | Colebrook Town, Connecticut     | 0.0296870114%                 |
| CT30     | Columbia Town, Connecticut      | 0.1005666237%                 |
| CT31     | Cornwall Town, Connecticut      | 0.0486027928%                 |
| CT32     | Coventry Town, Connecticut      | 0.3460011479%                 |
| CT33     | Cromwell Town, Connecticut      | 0.4750451453%                 |
| CT34     | Danbury City, Connecticut       | 1.1556465907%                 |
| CT35     | Darien Town, Connecticut        | 0.6429649345%                 |
| CT36     | Deep River Town, Connecticut    | 0.0924563595%                 |
| CT37     | Derby City, Connecticut         | 0.3503125449%                 |
| CT38     | Durham Town, Connecticut        | 0.0079309232%                 |
| CT39     | East Granby Town, Connecticut   | 0.1455975170%                 |
| CT40     | East Haddam Town, Connecticut   | 0.3145696377%                 |
| CT41     | East Hampton Town, Connecticut  | 0.4637546663%                 |
| CT42     | East Hartford Town, Connecticut | 1.2645454069%                 |
| CT43     | East Haven Town, Connecticut    | 0.8590923735%                 |
| CT44     | East Lyme Town, Connecticut     | 0.6375826296%                 |
| CT45     | East Windsor Town, Connecticut  | 0.2419743793%                 |
| CT46     | Eastford Town, Connecticut      | 0.0446651958%                 |
| CT47     | Easton Town, Connecticut        | 0.1354961231%                 |
| CT48     | Ellington Town, Connecticut     | 0.4010047839%                 |
| CT49     | Enfield Town, Connecticut       | 0.9173431190%                 |

| State ID | Qualifying Subdivision          | Consolidated State Allocation |
|----------|---------------------------------|-------------------------------|
| CT50     | Essex Town, Connecticut         | 0.1431870357%                 |
| CT51     | Fairfield Town, Connecticut     | 1.4212308415%                 |
| CT52     | Farmington Town, Connecticut    | 0.6572091547%                 |
| CT53     | Franklin Town, Connecticut      | 0.0446032416%                 |
| CT54     | Glastonbury Town, Connecticut   | 1.0420644550%                 |
| CT55     | Goshen Town, Connecticut        | 0.0030464255%                 |
| CT56     | Granby Town, Connecticut        | 0.2928405247%                 |
| CT57     | Greenwich Town, Connecticut     | 1.5644702467%                 |
| CT58     | Griswold Town, Connecticut      | 0.3865570141%                 |
| CT59     | Groton Town, Connecticut        | 1.4033874500%                 |
| CT60     | Guilford Town, Connecticut      | 0.8399392493%                 |
| CT61     | Haddam Town, Connecticut        | 0.0151716553%                 |
| CT62     | Hamden Town, Connecticut        | 1.7724359413%                 |
| CT63     | Hampton Town, Connecticut       | 0.0429454985%                 |
| CT64     | Hartford City, Connecticut      | 5.3268549899%                 |
| CT65     | Hartland Town, Connecticut      | 0.0359782738%                 |
| CT66     | Harwinton Town, Connecticut     | 0.0126363764%                 |
| CT67     | Hebron Town, Connecticut        | 0.1593443254%                 |
| CT68     | Kent Town, Connecticut          | 0.0835899976%                 |
| CT69     | Killingly Town, Connecticut     | 0.6116898413%                 |
| CT70     | Killingworth Town, Connecticut  | 0.2652963170%                 |
| CT71     | Lebanon Town, Connecticut       | 0.2746607824%                 |
| CT72     | Ledyard Town, Connecticut       | 0.5514380850%                 |
| CT73     | Lisbon Town, Connecticut        | 0.1156355161%                 |
| CT74     | Litchfield Town, Connecticut    | 0.3481982974%                 |
| CT75     | Lyme Town, Connecticut          | 0.0023141411%                 |
| CT76     | Madison Town, Connecticut       | 0.7594223560%                 |
| CT77     | Manchester Town, Connecticut    | 1.3929765818%                 |
| CT78     | Mansfield Town, Connecticut     | 0.3058754037%                 |
| CT79     | Marlborough Town, Connecticut   | 0.0766010346%                 |
| CT80     | Meriden City, Connecticut       | 1.8508778149%                 |
| CT81     | Middlebury Town, Connecticut    | 0.0276033951%                 |
| CT82     | Middlefield Town, Connecticut   | 0.0075627554%                 |
| CT83     | Middletown City, Connecticut    | 1.5343128975%                 |
| CT84     | Milford City, Connecticut       | 1.8215679630%                 |
| CT85     | Monroe Town, Connecticut        | 0.4307375445%                 |
| CT86     | Montville Town, Connecticut     | 0.5806185940%                 |
| CT87     | Morris Town, Connecticut        | 0.0099785725%                 |
| CT88     | Naugatuck Borough, Connecticut  | 1.0644527326%                 |
| CT89     | New Britain City, Connecticut   | 1.5740557511%                 |
| CT90     | New Canaan Town, Connecticut    | 0.6136187204%                 |
| CT91     | New Fairfield Town, Connecticut | 0.2962030448%                 |
| CT92     | New Hartford Town, Connecticut  | 0.1323482193%                 |
| CT93     | New Haven City, Connecticut     | 5.8061427601%                 |
| CT94     | New London City, Connecticut    | 1.0536729060%                 |
| CT95     | New Milford Town, Connecticut   | 1.0565475001%                 |
| CT96     | Newington Town, Connecticut     | 0.7132456565%                 |
| CT97     | Newtown, Connecticut            | 0.5964476353%                 |
| CT98     | Norfolk Town, Connecticut       | 0.0442819100%                 |

| State ID | Qualifying Subdivision                | Consolidated State Allocation |
|----------|---------------------------------------|-------------------------------|
| CT99     | North Branford Town,<br>Connecticut   | 0.4795791623%                 |
| CT100    | North Canaan Town, Connecticut        | 0.0913148022%                 |
| CT101    | North Haven Town, Connecticut         | 0.7922543069%                 |
| CT102    | North Stonington Town,<br>Connecticut | 0.1803885830%                 |
| CT103    | Norwalk City, Connecticut             | 1.5918210823%                 |
| CT104    | Norwich City, Connecticut             | 1.1639182124%                 |
| CT105    | Old Lyme Town, Connecticut            | 0.0247921386%                 |
| CT106    | Old Saybrook Town, Connecticut        | 0.4181170767%                 |
| CT107    | Orange Town, Connecticut              | 0.3683598812%                 |
| CT108    | Oxford Town, Connecticut              | 0.3955127994%                 |
| CT109    | Plainfield Town, Connecticut          | 0.5352043161%                 |
| CT110    | Plainville Town, Connecticut          | 0.3937549612%                 |
| CT111    | Plymouth Town, Connecticut            | 0.4213382978%                 |
| CT112    | Pomfret Town, Connecticut             | 0.1174722050%                 |
| CT113    | Portland Town, Connecticut            | 0.3205523149%                 |
| CT114    | Preston Town, Connecticut             | 0.1319895374%                 |
| CT115    | Prospect Town, Connecticut            | 0.3056173107%                 |
| CT116    | Putnam Town, Connecticut              | 0.2953254103%                 |
| CT117    | Redding Town, Connecticut             | 0.1726435223%                 |
| CT118    | Ridgefield Town, Connecticut          | 0.6645173744%                 |
| CT119    | Rocky Hill Town, Connecticut          | 0.3929175425%                 |
| CT120    | Roxbury Town, Connecticut             | 0.0037924445%                 |
| CT121    | Salem Town, Connecticut               | 0.1075219911%                 |
| CT122    | Salisbury Town, Connecticut           | 0.1052257347%                 |
| CT123    | Scotland Town, Connecticut            | 0.0395212218%                 |
| CT124    | Seymour Town, Connecticut             | 0.5301171581%                 |
| CT125    | Sharon Town, Connecticut              | 0.0761294123%                 |
| CT126    | Shelton City, Connecticut             | 0.5601099879%                 |
| CT127    | Sherman Town, Connecticut             | 0.0494382353%                 |
| CT128    | Simsbury Town, Connecticut            | 0.6988446241%                 |
| CT129    | Somers Town, Connecticut              | 0.2491740063%                 |
| CT130    | South Windsor Town, Connecticut       | 0.7310935932%                 |
| CT131    | Southbury Town, Connecticut           | 0.0581965974%                 |
| CT132    | Southington Town, Connecticut         | 0.9683065927%                 |
| CT133    | Sprague Town, Connecticut             | 0.0874709763%                 |
| CT134    | Stafford Town, Connecticut            | 0.3388202949%                 |
| CT135    | Stamford City, Connecticut            | 2.9070395589%                 |
| CT136    | Sterling Town, Connecticut            | 0.0949826467%                 |
| CT137    | Stonington Town, Connecticut          | 0.5576891315%                 |
| CT138    | Stratford Town, Connecticut           | 0.9155695700%                 |
| CT139    | Suffield Town, Connecticut            | 0.3402792315%                 |
| CT140    | Thomaston Town, Connecticut           | 0.2664061562%                 |
| CT141    | Thompson Town, Connecticut            | 0.2673479187%                 |
| CT142    | Tolland Town, Connecticut             | 0.4342020371%                 |
| CT143    | Torrington City, Connecticut          | 1.3652460176%                 |
| CT144    | Trumbull Town, Connecticut            | 0.7617744403%                 |
| CT145    | Union Town, Connecticut               | 0.0153941764%                 |

| <b>State ID</b> | <b>Qualifying Subdivision</b>      | <b>Consolidated State Allocation</b> |
|-----------------|------------------------------------|--------------------------------------|
| CT146           | Vernon Town, Connecticut           | 0.7027162157%                        |
| CT147           | Voluntown, Connecticut             | 0.0733181557%                        |
| CT148           | Wallingford Town, Connecticut      | 1.5350353996%                        |
| CT149           | Warren Town, Connecticut           | 0.0489758024%                        |
| CT150           | Washington Town, Connecticut       | 0.1553517897%                        |
| CT151           | Waterbury City, Connecticut        | 4.6192219654%                        |
| CT152           | Waterford Town, Connecticut        | 0.7608802056%                        |
| CT153           | Watertown, Connecticut             | 0.6868118808%                        |
| CT154           | West Hartford Town, Connecticut    | 1.6216697477%                        |
| CT155           | West Haven City, Connecticut       | 1.4026972589%                        |
| CT156           | Westbrook Town, Connecticut        | 0.2586999280%                        |
| CT157           | Weston Town, Connecticut           | 0.3664201329%                        |
| CT158           | Westport Town, Connecticut         | 0.8921084083%                        |
| CT159           | Wethersfield Town, Connecticut     | 0.6208707168%                        |
| CT160           | Willington Town, Connecticut       | 0.0975268185%                        |
| CT161           | Wilton Town, Connecticut           | 0.6378099925%                        |
| CT162           | Winchester Town, Connecticut       | 0.3760305376%                        |
| CT163           | Windham Town, Connecticut          | 1.0108949901%                        |
| CT164           | Windsor Locks Town,<br>Connecticut | 0.3174167624%                        |
| CT165           | Windsor Town, Connecticut          | 0.7548324123%                        |
| CT166           | Wolcott Town, Connecticut          | 0.5443693820%                        |
| CT167           | Woodbridge Town, Connecticut       | 0.2435300513%                        |
| CT168           | Woodbury Town, Connecticut         | 0.3411988605%                        |
| CT169           | Woodmont Borough, Connecticut      | 0.0173159412%                        |
| CT170           | Woodstock Town, Connecticut        | 0.1817110623%                        |

| <b>State ID</b> | <b>Qualifying Subdivision</b> | <b>Consolidated State Allocation</b> |
|-----------------|-------------------------------|--------------------------------------|
| DE1             | Dover City, Delaware          | 25.00000000% (\$1.00)                |
| DE2             | Kent County, Delaware         | 25.00000000% (\$1.00)                |
| DE3             | Middletown, Delaware          | 0.0000000000%                        |
| DE4             | Milford City, Delaware        | 0.0000000000%                        |
| DE5             | New Castle County, Delaware   | 0.0000000000%                        |
| DE6             | Newark City, Delaware         | 0.0000000000%                        |
| DE7             | Seaford City, Delaware        | 25.00000000% (\$1.00)                |
| DE8             | Smyrna Town, Delaware         | 0.0000000000%                        |
| DE9             | Sussex County, Delaware       | 25.00000000% (\$1.00)                |
| DE10            | Wilmington City, Delaware     | 0.0000000000%                        |



| State ID | Qualifying Subdivision                                   | Consolidated State Allocation |
|----------|--|-------------------------------|
| GA1      | Acworth City, Georgia                                    | 0.1010066057%                 |
| GA2      | Adel City, Georgia                                       | 0.0545649432%                 |
| GA3      | Albany City, Georgia                                     | 0.3157843012%                 |
| GA4      | Alma City, Georgia                                       | 0.0720108615%                 |
| GA5      | Alpharetta City, Georgia                                 | 0.2110377863%                 |
| GA6      | Americus City, Georgia                                   | 0.0651732444%                 |
| GA7      | Appling County, Georgia                                  | 0.1891925647%                 |
| GA8      | Arlington City, Georgia                                  | 0.0057755147%                 |
| GA9      | Athens-Clarke County Unified Government, Georgia         | 1.3856330305%                 |
| GA10     | Atkinson County, Georgia                                 | 0.0986720780%                 |
| GA11     | Atlanta City, Georgia                                    | 2.9922320659%                 |
| GA12     | Augusta-Richmond County Consolidated Government, Georgia | 2.7761021713%                 |
| GA13     | Bacon County, Georgia                                    | 0.1326313298%                 |
| GA14     | Bainbridge City, Georgia                                 | 0.0569861790%                 |
| GA15     | Baker County, Georgia                                    | 0.0138992540%                 |
| GA16     | Baldwin County, Georgia                                  | 0.2940093402%                 |
| GA17     | Banks County, Georgia                                    | 0.2108287241%                 |
| GA18     | Barrow County, Georgia                                   | 0.7562315570%                 |
| GA19     | Bartow County, Georgia                                   | 1.0945235112%                 |
| GA20     | Ben Hill County, Georgia                                 | 0.0834031458%                 |
| GA21     | Berrien County, Georgia                                  | 0.1225733642%                 |
| GA22     | Blackshear City, Georgia                                 | 0.0349161927%                 |
| GA23     | Blakely City, Georgia                                    | 0.0158441397%                 |
| GA24     | Bleckley County, Georgia                                 | 0.1430561858%                 |
| GA25     | Brantley County, Georgia                                 | 0.2875410777%                 |
| GA26     | Braselton Town, Georgia                                  | 0.0371467624%                 |
| GA27     | Brookhaven City, Georgia                                 | 0.0913450445%                 |
| GA28     | Brooks County, Georgia                                   | 0.1455943886%                 |
| GA29     | Brunswick City, Georgia                                  | 0.1020085339%                 |
| GA30     | Bryan County, Georgia                                    | 0.2289883650%                 |
| GA31     | Buford City, Georgia                                     | 0.0023586547%                 |
| GA32     | Bulloch County, Georgia                                  | 0.4088475182%                 |
| GA33     | Burke County, Georgia                                    | 0.1875413288%                 |
| GA34     | Butts County, Georgia                                    | 0.3178860983%                 |
| GA35     | Calhoun City, Georgia                                    | 0.1780085402%                 |
| GA36     | Calhoun County, Georgia                                  | 0.0360783561%                 |
| GA37     | Camden County, Georgia                                   | 0.3387009665%                 |
| GA38     | Candler County, Georgia                                  | 0.0990882539%                 |
| GA39     | Canton City, Georgia                                     | 0.1378274535%                 |
| GA40     | Carroll County, Georgia                                  | 1.4108548814%                 |
| GA41     | Carrollton City, Georgia                                 | 0.4395018339%                 |
| GA42     | Cartersville City, Georgia                               | 0.2991406477%                 |
| GA43     | Catoosa County, Georgia                                  | 1.0548339612%                 |
| GA44     | Chamblee City, Georgia                                   | 0.0537051979%                 |
| GA45     | Charlton County, Georgia                                 | 0.1046313818%                 |
| GA46     | Chatham County, Georgia                                  | 1.4544033708%                 |

| State ID | Qualifying Subdivision                                   | Consolidated State Allocation |
|----------|--|-------------------------------|
| GA47     | Chattooga County, Georgia                                | 0.3317513109%                 |
| GA48     | Cherokee County, Georgia                                 | 2.1190683851%                 |
| GA49     | Clarkston City, Georgia                                  | 0.0175253481%                 |
| GA50     | Clay County, Georgia                                     | 0.0274637104%                 |
| GA51     | Clayton County, Georgia                                  | 1.6728881377%                 |
| GA52     | Clinch County, Georgia                                   | 0.0617206810%                 |
| GA53     | Cobb County, Georgia                                     | 5.8580801967%                 |
| GA54     | Coffee County, Georgia                                   | 0.4164755944%                 |
| GA55     | College Park City, Georgia                               | 0.1805996391%                 |
| GA56     | Colquitt County, Georgia                                 | 0.2578612394%                 |
| GA57     | Columbia County, Georgia                                 | 1.2905730633%                 |
| GA58     | Columbus City, Georgia                                   | 1.8227140298%                 |
| GA59     | Conyers City, Georgia                                    | 0.1202231912%                 |
| GA60     | Cook County, Georgia                                     | 0.0973405674%                 |
| GA61     | Cordele City, Georgia                                    | 0.0583989534%                 |
| GA62     | Covington City, Georgia                                  | 0.1969084378%                 |
| GA63     | Coweta County, Georgia                                   | 0.9767276305%                 |
| GA64     | Crawford County, Georgia                                 | 0.1282569558%                 |
| GA65     | Crisp County, Georgia                                    | 0.1296658905%                 |
| GA66     | Cusseta-Chattahoochee County Unified Government, Georgia | 0.0695538650%                 |
| GA67     | Dade County, Georgia                                     | 0.1799465490%                 |
| GA68     | Dallas City, Georgia                                     | 0.0916776643%                 |
| GA69     | Dalton City, Georgia                                     | 0.3628092518%                 |
| GA70     | Damascus City, Georgia                                   | 0.0005040301%                 |
| GA71     | Dawson City, Georgia                                     | 0.0138696254%                 |
| GA72     | Dawson County, Georgia                                   | 0.3192782415%                 |
| GA73     | Decatur City, Georgia                                    | 0.1040340531%                 |
| GA74     | Decatur County, Georgia                                  | 0.1633371087%                 |
| GA75     | Dekalb County, Georgia                                   | 4.0579602979%                 |
| GA76     | Demorest City, Georgia                                   | 0.0233539880%                 |
| GA77     | Dodge County, Georgia                                    | 0.3228398634%                 |
| GA78     | Dooly County, Georgia                                    | 0.0758970226%                 |
| GA79     | Doraville City, Georgia                                  | 0.0619484258%                 |
| GA80     | Dougherty County, Georgia                                | 0.4519146718%                 |
| GA81     | Douglas City, Georgia                                    | 0.2364366638%                 |
| GA82     | Douglas County, Georgia                                  | 1.2411219485%                 |
| GA83     | Douglasville City, Georgia                               | 0.2313289102%                 |
| GA84     | Dublin City, Georgia                                     | 0.1598683843%                 |
| GA85     | Duluth City, Georgia                                     | 0.1174400509%                 |
| GA86     | Dunwoody City, Georgia                                   | 0.0823645400%                 |
| GA87     | Early County, Georgia                                    | 0.0433467628%                 |
| GA88     | East Point City, Georgia                                 | 0.2308433908%                 |
| GA89     | Echols County, Georgia                                   | 0.0262187359%                 |
| GA90     | Effingham County, Georgia                                | 0.4370293068%                 |
| GA91     | Elbert County, Georgia                                   | 0.2655117233%                 |
| GA92     | Emanuel County, Georgia                                  | 0.2278497555%                 |
| GA93     | Evans County, Georgia                                    | 0.1156959749%                 |
| GA94     | Fairburn City, Georgia                                   | 0.0542552469%                 |

| State ID | Qualifying Subdivision                                | Consolidated State Allocation |
|----------|---|-------------------------------|
| GA95     | Fannin County, Georgia                                | 0.5651805280%                 |
| GA96     | Fayette County, Georgia                               | 0.6527012475%                 |
| GA97     | Fayetteville City, Georgia                            | 0.1201203794%                 |
| GA98     | Fitzgerald City, Georgia                              | 0.0569093853%                 |
| GA99     | Floyd County, Georgia                                 | 0.9887350092%                 |
| GA100    | Forest Park City, Georgia                             | 0.1455200592%                 |
| GA101    | Forsyth County, Georgia                               | 1.7110664570%                 |
| GA102    | Franklin County, Georgia                              | 0.5550296650%                 |
| GA103    | Fulton County, Georgia                                | 3.2792330120%                 |
| GA104    | Gainesville City, Georgia                             | 0.3640437388%                 |
| GA105    | Georgetown-Quitman County Unified Government, Georgia | 0.0176595651%                 |
| GA106    | Gilmer County, Georgia                                | 0.4239021158%                 |
| GA107    | Glascock County, Georgia                              | 0.0283662653%                 |
| GA108    | Glynn County, Georgia                                 | 0.7968809706%                 |
| GA109    | Gordon County, Georgia                                | 0.4175279543%                 |
| GA110    | Grady County, Georgia                                 | 0.1716497947%                 |
| GA111    | Greene County, Georgia                                | 0.1737385827%                 |
| GA112    | Griffin City, Georgia                                 | 0.2287480123%                 |
| GA113    | Grovetown City, Georgia                               | 0.0632622854%                 |
| GA114    | Gwinnett County, Georgia                              | 4.8912732775%                 |
| GA115    | Habersham County, Georgia                             | 0.4635124652%                 |
| GA116    | Hall County, Georgia                                  | 1.5772937095%                 |
| GA117    | Hancock County, Georgia                               | 0.0536800967%                 |
| GA118    | Haralson County, Georgia                              | 1.0934912667%                 |
| GA119    | Harris County, Georgia                                | 0.2037540782%                 |
| GA120    | Hart County, Georgia                                  | 0.2935398099%                 |
| GA121    | Heard County, Georgia                                 | 0.1232058232%                 |
| GA122    | Henry County, Georgia                                 | 1.9715208583%                 |
| GA123    | Hinesville City, Georgia                              | 0.2572364025%                 |
| GA124    | Holly Springs City, Georgia                           | 0.0823108417%                 |
| GA125    | Houston County, Georgia                               | 0.8378076437%                 |
| GA126    | Irwin County, Georgia                                 | 0.0610553841%                 |
| GA127    | Jackson County, Georgia                               | 0.9201220386%                 |
| GA128    | Jasper County, Georgia                                | 0.1152245534%                 |
| GA129    | Jeff Davis County, Georgia                            | 0.3659791686%                 |
| GA130    | Jefferson City, Georgia                               | 0.0881783943%                 |
| GA131    | Jefferson County, Georgia                             | 0.1517559349%                 |
| GA132    | Jenkins County, Georgia                               | 0.0808740550%                 |
| GA133    | Johns Creek City, Georgia                             | 0.1877697040%                 |
| GA134    | Johnson County, Georgia                               | 0.0876584323%                 |
| GA135    | Jones County, Georgia                                 | 0.2773521617%                 |
| GA136    | Kennesaw City, Georgia                                | 0.1446191663%                 |
| GA137    | Kingsland City, Georgia                               | 0.1313198199%                 |
| GA138    | Lagrange City, Georgia                                | 0.2069622772%                 |
| GA139    | Lakeland City, Georgia                                | 0.0155232109%                 |
| GA140    | Lamar County, Georgia                                 | 0.2083015245%                 |
| GA141    | Lanier County, Georgia                                | 0.0574613256%                 |
| GA142    | Laurens County, Georgia                               | 0.5249834521%                 |

| State ID | Qualifying Subdivision                        | Consolidated State Allocation |
|----------|---|-------------------------------|
| GA143    | Lawrenceville City, Georgia                   | 0.1647173317%                 |
| GA144    | Lee County, Georgia                           | 0.2162850866%                 |
| GA145    | Liberty County, Georgia                       | 0.2931642086%                 |
| GA146    | Lilburn City, Georgia                         | 0.0538355752%                 |
| GA147    | Lincoln County, Georgia                       | 0.1000487479%                 |
| GA148    | Loganville City, Georgia                      | 0.1468681321%                 |
| GA149    | Long County, Georgia                          | 0.1216766548%                 |
| GA150    | Lowndes County, Georgia                       | 0.6253829866%                 |
| GA151    | Lumpkin County, Georgia                       | 0.3139555802%                 |
| GA152    | Macon County, Georgia                         | 0.1110857755%                 |
| GA153    | Macon-Bibb County Unified Government, Georgia | 2.0265214623%                 |
| GA154    | Madison County, Georgia                       | 0.5114434091%                 |
| GA155    | Marietta City, Georgia                        | 0.7354006996%                 |
| GA156    | Marion County, Georgia                        | 0.0615218771%                 |
| GA157    | McDonough City, Georgia                       | 0.0803644086%                 |
| GA158    | McDuffie County, Georgia                      | 0.2216409869%                 |
| GA159    | McIntosh County, Georgia                      | 0.1678759014%                 |
| GA160    | Meriwether County, Georgia                    | 0.2015834534%                 |
| GA161    | Milledgeville City, Georgia                   | 0.1343842887%                 |
| GA162    | Miller County, Georgia                        | 0.0562389307%                 |
| GA163    | Milton City, Georgia                          | 0.0765630644%                 |
| GA164    | Mitchell County, Georgia                      | 0.1842864232%                 |
| GA165    | Monroe City, Georgia                          | 0.1616058698%                 |
| GA166    | Monroe County, Georgia                        | 0.2463868890%                 |
| GA167    | Montgomery County, Georgia                    | 0.0685440855%                 |
| GA168    | Morgan County, Georgia                        | 0.1807932852%                 |
| GA169    | Moultrie City, Georgia                        | 0.1150272968%                 |
| GA170    | Murray County, Georgia                        | 0.5636808736%                 |
| GA171    | Nashville City, Georgia                       | 0.0288042758%                 |
| GA172    | Newnan City, Georgia                          | 0.2037973462%                 |
| GA173    | Newton County, Georgia                        | 0.6206699754%                 |
| GA174    | Norcross City, Georgia                        | 0.0762036242%                 |
| GA175    | Oconee County, Georgia                        | 0.2721000475%                 |
| GA176    | Oglethorpe County, Georgia                    | 0.1461658711%                 |
| GA177    | Paulding County, Georgia                      | 1.7495211188%                 |
| GA178    | Peach County, Georgia                         | 0.2319656673%                 |
| GA179    | Peachtree City, Georgia                       | 0.2219833492%                 |
| GA180    | Peachtree Corners City, Georgia               | 0.2099400952%                 |
| GA181    | Perry City, Georgia                           | 0.0954580908%                 |
| GA182    | Pickens County, Georgia                       | 0.3905362384%                 |
| GA183    | Pierce County, Georgia                        | 0.2012068205%                 |
| GA184    | Pike County, Georgia                          | 0.1072270653%                 |
| GA185    | Polk County, Georgia                          | 0.7130941429%                 |
| GA186    | Pooler City, Georgia                          | 0.0516303360%                 |
| GA187    | Powder Springs City, Georgia                  | 0.0633430906%                 |
| GA188    | Pulaski County, Georgia                       | 0.1671565625%                 |
| GA189    | Putnam County, Georgia                        | 0.2061208707%                 |
| GA190    | Rabun County, Georgia                         | 0.3170130000%                 |

| <b>State ID</b> | <b>Qualifying Subdivision</b> | <b>Consolidated State Allocation</b> |
|-----------------|-------------------------------|--------------------------------------|
| GA191           | Randolph County, Georgia      | 0.0382245100%                        |
| GA192           | Richmond Hill City, Georgia   | 0.0716382402%                        |
| GA193           | Riverdale City, Georgia       | 0.0684460876%                        |
| GA194           | Rockdale County, Georgia      | 0.7947696030%                        |
| GA195           | Rome City, Georgia            | 0.3719383578%                        |
| GA196           | Roswell City, Georgia         | 0.2174642134%                        |
| GA197           | Sandy Springs City, Georgia   | 0.2590143480%                        |
| GA198           | Savannah City, Georgia        | 1.1246685243%                        |
| GA199           | Schley County, Georgia        | 0.0238356678%                        |
| GA200           | Screven County, Georgia       | 0.1132053955%                        |
| GA201           | Seminole County, Georgia      | 0.0804817769%                        |
| GA202           | Smyrna City, Georgia          | 0.2661908888%                        |
| GA203           | Snellville City, Georgia      | 0.0758688840%                        |
| GA204           | Spalding County, Georgia      | 0.5900646014%                        |
| GA205           | Springfield City, Georgia     | 0.0124802329%                        |
| GA206           | St. Marys City, Georgia       | 0.0962803562%                        |
| GA207           | Statesboro City, Georgia      | 0.1844690660%                        |
| GA208           | Stephens County, Georgia      | 0.7520555284%                        |
| GA209           | Stewart County, Georgia       | 0.0419742764%                        |
| GA210           | Stockbridge City, Georgia     | 0.0302698888%                        |
| GA211           | Sugar Hill City, Georgia      | 0.0106058369%                        |
| GA212           | Sumter County, Georgia        | 0.1314426325%                        |
| GA213           | Suwanee City, Georgia         | 0.0700562332%                        |
| GA214           | Talbot County, Georgia        | 0.0410357316%                        |
| GA215           | Taliaferro County, Georgia    | 0.0068637499%                        |
| GA216           | Tattnall County, Georgia      | 0.2930768128%                        |
| GA217           | Taylor County, Georgia        | 0.0819435502%                        |
| GA218           | Telfair County, Georgia       | 0.1855378735%                        |
| GA219           | Terrell County, Georgia       | 0.0334710962%                        |
| GA220           | Thomas County, Georgia        | 0.2077911904%                        |
| GA221           | Thomasville City, Georgia     | 0.1281973547%                        |
| GA222           | Tift County, Georgia          | 0.2088288220%                        |
| GA223           | Tifton City, Georgia          | 0.1416502311%                        |
| GA224           | Toombs County, Georgia        | 0.2423104056%                        |
| GA225           | Towns County, Georgia         | 0.2454408368%                        |
| GA226           | Treutlen County, Georgia      | 0.0571447522%                        |
| GA227           | Troup County, Georgia         | 0.4334095739%                        |
| GA228           | Tucker City, Georgia          | 0.0615225648%                        |
| GA229           | Turner County, Georgia        | 0.0490657711%                        |
| GA230           | Twiggs County, Georgia        | 0.0640416265%                        |
| GA231           | Union City, Georgia           | 0.1531538090%                        |
| GA232           | Union County, Georgia         | 0.2949759089%                        |
| GA233           | Upson County, Georgia         | 0.3355566667%                        |
| GA234           | Valdosta City, Georgia        | 0.2598246932%                        |
| GA235           | Vidalia City, Georgia         | 0.1252530050%                        |
| GA236           | Villa Rica City, Georgia      | 0.1397113628%                        |
| GA237           | Walker County, Georgia        | 0.8453605309%                        |
| GA238           | Walton County, Georgia        | 0.8194381956%                        |
| GA239           | Ware County, Georgia          | 0.5170078559%                        |

| <b>State ID</b> | <b>Qualifying Subdivision</b>              | <b>Consolidated State Allocation</b> |
|-----------------|--|--------------------------------------|
| GA240           | Warner Robins City, Georgia                | 0.3969845574%                        |
| GA241           | Warren County, Georgia                     | 0.0447828045%                        |
| GA242           | Warwick City, Georgia                      | 0.0103298381%                        |
| GA243           | Washington County, Georgia                 | 0.1959988913%                        |
| GA244           | Waycross City, Georgia                     | 0.1358274367%                        |
| GA245           | Wayne County, Georgia                      | 0.6609347902%                        |
| GA246           | Webster County Unified Government, Georgia | 0.0143656323%                        |
| GA247           | Wheeler County, Georgia                    | 0.0675300652%                        |
| GA248           | White County, Georgia                      | 0.3873386988%                        |
| GA249           | Whitfield County, Georgia                  | 0.7644288806%                        |
| GA250           | Wilcox County, Georgia                     | 0.0828696590%                        |
| GA251           | Wilkes County, Georgia                     | 0.0976306068%                        |
| GA252           | Wilkinson County, Georgia                  | 0.0847297279%                        |
| GA253           | Winder City, Georgia                       | 0.2007720766%                        |
| GA254           | Woodbury City, Georgia                     | 0.0085236394%                        |
| GA255           | Woodstock City, Georgia                    | 0.1942956763%                        |
| GA256           | Worth County, Georgia                      | 0.1491832321%                        |
| GA257           | Rincon town, Georgia                       | 0.0275488139%                        |
| GA258           | South Fulton City, Georgia                 | 0.2561412300%                        |
| GA259           | Stonecrest City, Georgia                   | 0.0904388800%                        |
| GA260           | Ashburn City, Georgia                      | 0.0207294209%                        |
| GA261           | Chatsworth City, Georgia                   | 0.1226056863%                        |
| GA262           | Dawsonville City, Georgia                  | 0.0022440946%                        |
| GA263           | Helen City, Georgia                        | 0.0478552392%                        |
| GA264           | Jackson City, Georgia                      | 0.0568159148%                        |
| GA265           | Ringgold City, Georgia                     | 0.0585728853%                        |

| <b>State ID</b> | <b>Qualifying Subdivision</b>          | <b>Consolidated State Allocation</b> |
|-----------------|--|--------------------------------------|
| HI1             | Hawaii County, Hawaii                  | 18.2671692501%                       |
| HI2             | Kalawao, Hawaii                        | 0.0034501514%                        |
| HI3             | Kauai County, Hawaii                   | 5.7006273580%                        |
| HI4             | Maui County, Hawaii                    | 13.9979969296%                       |
| HI5             | City and County of Honolulu,<br>Hawaii | 62.0307563109%                       |

| State ID | Qualifying Subdivision    | Consolidated State Allocation |
|----------|---------------------------|-------------------------------|
| ID1      | Ada County, Idaho         | 13.2776278333%                |
| ID2      | Adams County, Idaho       | 0.1446831902%                 |
| ID3      | Ammon City, Idaho         | 0.0812916024%                 |
| ID4      | Bannock County, Idaho     | 3.0595589832%                 |
| ID5      | Bear Lake County, Idaho   | 0.6082712041%                 |
| ID6      | Benewah County, Idaho     | 0.6526829809%                 |
| ID7      | Bingham County, Idaho     | 1.6421270812%                 |
| ID8      | Blackfoot City, Idaho     | 0.6283857401%                 |
| ID9      | Blaine County, Idaho      | 0.9137717551%                 |
| ID10     | Boise City, Idaho         | 12.7586409110%                |
| ID11     | Boise County, Idaho       | 0.3309644652%                 |
| ID12     | Bonner County, Idaho      | 2.5987361786%                 |
| ID13     | Bonneville County, Idaho  | 3.7761253875%                 |
| ID14     | Boundary County, Idaho    | 0.8788284447%                 |
| ID15     | Burley City, Idaho        | 0.4485975363%                 |
| ID16     | Butte County, Idaho       | 0.1839745518%                 |
| ID17     | Caldwell City, Idaho      | 1.1958553249%                 |
| ID18     | Camas County, Idaho       | 0.0422073443%                 |
| ID19     | Canyon County, Idaho      | 5.0120113688%                 |
| ID20     | Caribou County, Idaho     | 0.4396183832%                 |
| ID21     | Cassia County, Idaho      | 0.7270235866%                 |
| ID22     | Chubbuck City, Idaho      | 0.4841935447%                 |
| ID23     | Clark County, Idaho       | 0.0420924425%                 |
| ID24     | Clearwater County, Idaho  | 0.4890418390%                 |
| ID25     | Coeur D'Alene City, Idaho | 2.7593778237%                 |
| ID26     | Custer County, Idaho      | 0.2133243878%                 |
| ID27     | Eagle City, Idaho         | 0.1711876661%                 |
| ID28     | Elmore County, Idaho      | 0.8899512165%                 |
| ID29     | Franklin County, Idaho    | 0.5753624958%                 |
| ID30     | Fremont County, Idaho     | 0.5716071696%                 |
| ID31     | Garden City, Idaho        | 0.5582782838%                 |
| ID32     | Gem County, Idaho         | 1.3784025725%                 |
| ID33     | Gooding County, Idaho     | 0.6966472013%                 |
| ID34     | Hayden City, Idaho        | 0.0047132146%                 |
| ID35     | Idaho County, Idaho       | 0.8474305547%                 |
| ID36     | Idaho Falls City, Idaho   | 3.8875027578%                 |
| ID37     | Jefferson County, Idaho   | 0.9842670749%                 |
| ID38     | Jerome City, Idaho        | 0.4169017424%                 |
| ID39     | Jerome County, Idaho      | 0.6223444291%                 |
| ID40     | Kootenai County, Idaho    | 5.6394798565%                 |
| ID41     | Kuna City, Idaho          | 0.1849461724%                 |
| ID42     | Latah County, Idaho       | 1.2943861166%                 |
| ID43     | Lemhi County, Idaho       | 0.4880814284%                 |
| ID44     | Lewis County, Idaho       | 0.2882543555%                 |
| ID45     | Lewiston City, Idaho      | 2.0176549375%                 |
| ID46     | Lincoln County, Idaho     | 0.1930184422%                 |
| ID47     | Madison County, Idaho     | 1.2748404845%                 |
| ID48     | Meridian City, Idaho      | 2.4045650754%                 |
| ID49     | Minidoka County, Idaho    | 0.9140620922%                 |



| <b>State ID</b> | <b>Qualifying Subdivision</b> | <b>Consolidated State Allocation</b> |
|-----------------|-------------------------------|--------------------------------------|
| ID50            | Moscow City, Idaho            | 0.6590552650%                        |
| ID51            | Mountain Home City, Idaho     | 0.5706694591%                        |
| ID52            | Nampa City, Idaho             | 3.3274647954%                        |
| ID53            | Nez Perce County, Idaho       | 1.2765833482%                        |
| ID54            | Oneida County, Idaho          | 0.2371656647%                        |
| ID55            | Owyhee County, Idaho          | 0.5554298409%                        |
| ID56            | Payette County, Idaho         | 1.2750728102%                        |
| ID57            | Pocatello City, Idaho         | 2.9494898116%                        |
| ID58            | Post Falls City, Idaho        | 0.6781328826%                        |
| ID59            | Power County, Idaho           | 0.3505171035%                        |
| ID60            | Preston City, Idaho           | 0.1496220047%                        |
| ID61            | Rexburg City, Idaho           | 0.1336231941%                        |
| ID62            | Shoshone County, Idaho        | 1.2841091340%                        |
| ID63            | Star City, Idaho              | 0.0001322772%                        |
| ID64            | Teton County, Idaho           | 0.4258195211%                        |
| ID65            | Twin Falls City, Idaho        | 1.8245765222%                        |
| ID66            | Twin Falls County, Idaho      | 3.3104301873%                        |
| ID67            | Valley County, Idaho          | 0.8074710814%                        |
| ID68            | Washington County, Idaho      | 0.4917358652%                        |

| State ID | Qualifying Subdivision              | Consolidated State Allocation   |
|----------|-------------------------------------|---|
| IL1      | Adams County, Illinois              |   |
| IL3      | Addison Village, Illinois           |   |
| IL4      | Alexander County, Illinois          |   |
| IL6      | Algonquin Village, Illinois         |   |
| IL10     | Anna City, Illinois                 |   |
| IL13     | Arlington Heights Village, Illinois |   |
| IL14     | Aurora City, Illinois               |   |
| IL19     | Bartlett Village, Illinois          |   |
| IL22     | Bedford Park Village, Illinois      |   |
| IL23     | Belleville City, Illinois           |   |
| IL24     | Bellwood Village, Illinois          |   |
| IL27     | Bensenville Village, Illinois       |   |
| IL28     | Benton City, Illinois               |   |
| IL30     | Berkeley Village, Illinois          |   |
| IL31     | Berwyn City, Illinois               |   |
| IL37     | Bloomington City, Illinois          |   |
| IL39     | Bolingbrook Village, Illinois       |   |
| IL40     | Bond County, Illinois               |   |
| IL41     | Boone County, Illinois              |   |
| IL46     | Bridgeview Village, Illinois        |   |
| IL47     | Broadview Village, Illinois         |   |
| IL49     | Brown County, Illinois              |   |
| IL51     | Buffalo Grove Village, Illinois     | Allocations in Illinois will be made in accordance with the Illinois Opioid Allocation Agreement. |
| IL52     | Burbank City, Illinois              |   |
| IL53     | Bureau County, Illinois             |   |
| IL56     | Calhoun County, Illinois            |   |
| IL57     | Calumet City, Illinois              |   |
| IL63     | Carbondale City, Illinois           |   |
| IL65     | Carol Stream Village, Illinois      |   |
| IL66     | Carpentersville Village, Illinois   |   |
| IL67     | Carroll County, Illinois            |   |
| IL70     | Cass County, Illinois               |   |
| IL75     | Champaign City, Illinois            |   |
| IL76     | Champaign County, Illinois          |   |
| IL84     | Chicago City, Illinois              |   |
| IL85     | Chicago Heights City, Illinois      |   |
| IL86     | Chicago Ridge Village, Illinois     |   |
| IL87     | Christian County, Illinois          |   |
| IL88     | Clark County, Illinois              |   |
| IL89     | Clay County, Illinois               |   |
| IL90     | Clinton County, Illinois            |   |
| IL91     | Coles County, Illinois              |   |
| IL96     | Cook County, Illinois               |   |
| IL99     | Countryside City, Illinois          |   |
| IL100    | Crawford County, Illinois           |   |
| IL104    | Crystal Lake City, Illinois         |   |
| IL106    | Cumberland County, Illinois         |   |

| State ID | Qualifying Subdivision             | Consolidated State Allocation |
|----------|------------------------------------|-------------------------------|
| IL107    | Danville City, Illinois            |                               |
| IL110    | De Witt County, Illinois           |                               |
| IL111    | Decatur City, Illinois             |                               |
| IL114    | Dekalb City, Illinois              |                               |
| IL115    | Dekalb County, Illinois            |                               |
| IL117    | Des Plaines City, Illinois         |                               |
| IL120    | Dolton Village, Illinois           |                               |
| IL122    | Douglas County, Illinois           |                               |
| IL125    | Downers Grove Village, Illinois    |                               |
| IL127    | Dupage County, Illinois            |                               |
| IL131    | Edgar County, Illinois             |                               |
| IL132    | Edwards County, Illinois           |                               |
| IL136    | Effingham County, Illinois         |                               |
| IL138    | Elgin City, Illinois               |                               |
| IL141    | Elk Grove Village, Illinois        |                               |
| IL142    | Elmhurst City, Illinois            |                               |
| IL144    | Evanston City, Illinois            |                               |
| IL145    | Evergreen Park Village, Illinois   |                               |
| IL147    | Fayette County, Illinois           |                               |
| IL150    | Ford County, Illinois              |                               |
| IL151    | Forest Park Village, Illinois      |                               |
| IL155    | Franklin County, Illinois          |                               |
| IL156    | Franklin Park Village, Illinois    |                               |
| IL160    | Fulton County, Illinois            |                               |
| IL162    | Galesburg City, Illinois           |                               |
| IL163    | Gallatin County, Illinois          |                               |
| IL168    | Glendale Heights Village, Illinois |                               |
| IL169    | Glenview Village, Illinois         |                               |
| IL174    | Granite City, Illinois             |                               |
| IL177    | Greene County, Illinois            |                               |
| IL180    | Grundy County, Illinois            |                               |
| IL181    | Gurnee Village, Illinois           |                               |
| IL182    | Hamilton County, Illinois          |                               |
| IL183    | Hancock County, Illinois           |                               |
| IL184    | Hanover Park Village, Illinois     |                               |
| IL186    | Hardin County, Illinois            |                               |
| IL188    | Harrisburg City, Illinois          |                               |
| IL190    | Harvey City, Illinois              |                               |
| IL191    | Harwood Heights Village, Illinois  |                               |
| IL193    | Henderson County, Illinois         |                               |
| IL194    | Henry County, Illinois             |                               |
| IL195    | Herrin City, Illinois              |                               |
| IL199    | Hillside Village, Illinois         |                               |
| IL201    | Hodgkins Village, Illinois         |                               |
| IL202    | Hoffman Estates Village, Illinois  |                               |
| IL206    | Iroquois County, Illinois          |                               |
| IL207    | Jackson County, Illinois           |                               |

Allocations in Illinois will be made in accordance with the Illinois Opioid Allocation Agreement.

| State ID | Qualifying Subdivision             | Consolidated State Allocation |
|----------|------------------------------------|-------------------------------|
| IL210    | Jasper County, Illinois            |                               |
| IL211    | Jefferson County, Illinois         |                               |
| IL212    | Jersey County, Illinois            |                               |
| IL213    | Jo Daviess County, Illinois        |                               |
| IL214    | Johnson County, Illinois           |                               |
| IL215    | Joliet City, Illinois              |                               |
| IL218    | Kane County, Illinois              |                               |
| IL219    | Kankakee City, Illinois            |                               |
| IL220    | Kankakee County, Illinois          |                               |
| IL222    | Kendall County, Illinois           |                               |
| IL224    | Knox County, Illinois              |                               |
| IL225    | La Grange Park Village, Illinois   |                               |
| IL227    | Lake County, Illinois              |                               |
| IL233    | Lasalle County, Illinois           |                               |
| IL234    | Lawrence County, Illinois          |                               |
| IL235    | Lee County, Illinois               |                               |
| IL247    | Livingston County, Illinois        |                               |
| IL250    | Logan County, Illinois             |                               |
| IL251    | Lombard Village, Illinois          |                               |
| IL254    | Lyons Township, Illinois           |                               |
| IL255    | Lyons Village, Illinois            |                               |
| IL259    | Macon County, Illinois             |                               |
| IL260    | Macoupin County, Illinois          |                               |
| IL261    | Madison County, Illinois           |                               |
| IL266    | Marion City, Illinois              |                               |
| IL267    | Marion County, Illinois            |                               |
| IL269    | Marshall County, Illinois          |                               |
| IL270    | Mason County, Illinois             |                               |
| IL271    | Massac County, Illinois            |                               |
| IL275    | Maywood Village, Illinois          |                               |
| IL276    | McCook Village, Illinois           |                               |
| IL277    | McDonough County, Illinois         |                               |
| IL279    | McHenry County, Illinois           |                               |
| IL281    | McLean County, Illinois            |                               |
| IL283    | Melrose Park Village, Illinois     |                               |
| IL284    | Menard County, Illinois            |                               |
| IL285    | Mercer County, Illinois            |                               |
| IL286    | Merrionette Park Village, Illinois |                               |
| IL287    | Metropolis City, Illinois          |                               |
| IL292    | Moline City, Illinois              |                               |
| IL295    | Monroe County, Illinois            |                               |
| IL296    | Montgomery County, Illinois        |                               |
| IL299    | Morgan County, Illinois            |                               |
| IL304    | Moultrie County, Illinois          |                               |
| IL305    | Mount Prospect Village, Illinois   |                               |
| IL307    | Mundelein Village, Illinois        |                               |
| IL309    | Naperville City, Illinois          |                               |

Allocations in Illinois will be made in accordance with the Illinois Opioid Allocation Agreement.

| State ID | Qualifying Subdivision            | Consolidated State Allocation |
|----------|-----------------------------------|-------------------------------|
| IL317    | Normal Town, Illinois             |                               |
| IL322    | North Riverside Village, Illinois |                               |
| IL323    | Northbrook Village, Illinois      |                               |
| IL325    | Northlake City, Illinois          |                               |
| IL329    | Oak Lawn Village, Illinois        |                               |
| IL331    | Oak Park Village, Illinois        |                               |
| IL333    | Ogle County, Illinois             |                               |
| IL334    | Orland Park Village, Illinois     |                               |
| IL337    | Oswego Village, Illinois          |                               |
| IL341    | Palatine Village, Illinois        |                               |
| IL342    | Palos Heights City, Illinois      |                               |
| IL343    | Palos Hills City, Illinois        |                               |
| IL346    | Park Ridge City, Illinois         |                               |
| IL347    | Pekin City, Illinois              |                               |
| IL350    | Peoria City, Illinois             |                               |
| IL351    | Peoria County, Illinois           |                               |
| IL352    | Perry County, Illinois            |                               |
| IL354    | Piatt County, Illinois            |                               |
| IL355    | Pike County, Illinois             |                               |
| IL356    | Plainfield Village, Illinois      |                               |
| IL360    | Pope County, Illinois             |                               |
| IL361    | Posen Village, Illinois           |                               |
| IL362    | Princeton City, Illinois          |                               |
| IL365    | Pulaski County, Illinois          |                               |
| IL366    | Putnam County, Illinois           |                               |
| IL367    | Quincy City, Illinois             |                               |
| IL369    | Randolph County, Illinois         |                               |
| IL373    | Richland County, Illinois         |                               |
| IL376    | River Forest Village, Illinois    |                               |
| IL377    | River Grove Village, Illinois     |                               |
| IL380    | Riverside Village, Illinois       |                               |
| IL381    | Rock Island City, Illinois        |                               |
| IL382    | Rock Island County, Illinois      |                               |
| IL384    | Rockford City, Illinois           |                               |
| IL388    | Romeoville Village, Illinois      |                               |
| IL395    | Saline County, Illinois           |                               |
| IL396    | Sangamon County, Illinois         |                               |
| IL399    | Schaumburg Village, Illinois      |                               |
| IL400    | Schiller Park Village, Illinois   |                               |
| IL401    | Schuyler County, Illinois         |                               |
| IL402    | Scott County, Illinois            |                               |
| IL403    | Sesser City, Illinois             |                               |
| IL404    | Shelby County, Illinois           |                               |
| IL408    | Skokie Village, Illinois          |                               |
| IL413    | Springfield City, Illinois        |                               |
| IL414    | St Clair County, Illinois         |                               |
| IL415    | St. Charles City, Illinois        |                               |

Allocations in Illinois will be made in accordance with the Illinois Opioid Allocation Agreement.

| State ID | Qualifying Subdivision        | Consolidated State Allocation   |
|----------|-------------------------------|---|
| IL416    | Stark County, Illinois        | Allocations in Illinois will be made in accordance with the Illinois Opioid Allocation Agreement. |
| IL417    | Stephenson County, Illinois   |   |
| IL421    | Stone Park Village, Illinois  |   |
| IL422    | Streamwood Village, Illinois  |   |
| IL423    | Streator City, Illinois       |   |
| IL425    | Summit Village, Illinois      |   |
| IL431    | Tazewell County, Illinois     |   |
| IL433    | Tinley Park Village, Illinois |   |
| IL436    | Union County, Illinois        |   |
| IL437    | Urbana City, Illinois         |   |
| IL438    | Vermilion County, Illinois    |   |
| IL441    | Wabash County, Illinois       |   |
| IL442    | Warren County, Illinois       |   |
| IL446    | Washington County, Illinois   |   |
| IL451    | Waukegan City, Illinois       |   |
| IL453    | Wayne County, Illinois        |   |
| IL456    | West Frankfort City, Illinois |   |
| IL461    | Wheaton City, Illinois        |   |
| IL463    | Wheeling Village, Illinois    |   |
| IL464    | White County, Illinois        |   |
| IL465    | Whiteside County, Illinois    |   |
| IL466    | Will County, Illinois         |   |
| IL467    | Williamson County, Illinois   |   |
| IL470    | Winnebago County, Illinois    |   |
| IL475    | Woodford County, Illinois     |   |
| IL476    | Woodridge Village, Illinois   |   |
| IL485    | Cicero Town, Illinois         |   |

| State ID | Qualifying Subdivision       | Consolidated State Allocation |
|----------|------------------------------|-------------------------------|
| IN1      | Adams County, Indiana        | 0.3093066943%                 |
| IN2      | Advance Town, Indiana        | 0.0005697863%                 |
| IN3      | Akron Town, Indiana          | 0.0003285254%                 |
| IN4      | Alamo Town, Indiana          | 0.0005749195%                 |
| IN5      | Albany Town, Indiana         | 0.0256968486%                 |
| IN6      | Albion Town, Indiana         | 0.0216621457%                 |
| IN7      | Alexandria City, Indiana     | 0.1062420448%                 |
| IN8      | Alfordsville Town, Indiana   | 0.0001539963%                 |
| IN9      | Allen County, Indiana        | 1.5529191846%                 |
| IN10     | Alton Town, Indiana          | 0.0000307993%                 |
| IN11     | Altona Town, Indiana         | 0.0012473700%                 |
| IN12     | Ambia Town, Indiana          | 0.0006519177%                 |
| IN13     | Amboy Town, Indiana          | 0.0004825217%                 |
| IN14     | Amo Town, Indiana            | 0.0005749195%                 |
| IN15     | Anderson City, Indiana       | 1.3828918739%                 |
| IN16     | Andrews Town, Indiana        | 0.0060520544%                 |
| IN17     | Angola City, Indiana         | 0.0947539211%                 |
| IN18     | Arcadia Town, Indiana        | 0.0063138481%                 |
| IN19     | Argos Town, Indiana          | 0.0167907295%                 |
| IN20     | Ashley Town, Indiana         | 0.0062368500%                 |
| IN21     | Atlanta Town, Indiana        | 0.0011652386%                 |
| IN22     | Attica City, Indiana         | 0.0207587007%                 |
| IN23     | Auburn City, Indiana         | 0.1472615249%                 |
| IN24     | Aurora City, Indiana         | 0.0094399730%                 |
| IN25     | Austin City, Indiana         | 0.0232277747%                 |
| IN26     | Avilla Town, Indiana         | 0.0199579200%                 |
| IN27     | Avon Town, Indiana           | 0.0164108720%                 |
| IN28     | Bainbridge Town, Indiana     | 0.0014783644%                 |
| IN29     | Bargersville Town, Indiana   | 0.0121041089%                 |
| IN30     | Bartholomew County, Indiana  | 1.1839235258%                 |
| IN31     | Batesville City, Indiana     | 0.1547046792%                 |
| IN32     | Battle Ground Town, Indiana  | 0.0136286722%                 |
| IN33     | Bedford City, Indiana        | 0.3269803359%                 |
| IN34     | Beech Grove City, Indiana    | 0.0544736232%                 |
| IN35     | Benton County, Indiana       | 0.0744315432%                 |
| IN36     | Berne City, Indiana          | 0.0028078658%                 |
| IN37     | Bethany Town, Indiana        | 0.0002720601%                 |
| IN38     | Beverly Shores Town, Indiana | 0.0154458285%                 |
| IN39     | Bicknell City, Indiana       | 0.0013295014%                 |
| IN40     | Birdseye Town, Indiana       | 0.0029464625%                 |
| IN41     | Blackford County, Indiana    | 0.2715365360%                 |
| IN42     | Bloomfield Town, Indiana     | 0.0042862302%                 |
| IN43     | Bloomington City, Indiana    | 0.0026025374%                 |
| IN44     | Bloomington City, Indiana    | 0.8390231543%                 |
| IN45     | Blountsville Town, Indiana   | 0.0002566605%                 |
| IN46     | Bluffton City, Indiana       | 0.1002977878%                 |
| IN47     | Boone County, Indiana        | 0.6762798684%                 |
| IN48     | Boonville City, Indiana      | 0.1007854427%                 |
| IN49     | Borden Town, Indiana         | 0.0017504246%                 |

| State ID | Qualifying Subdivision       | Consolidated State Allocation |
|----------|------------------------------|-------------------------------|
| IN50     | Boston Town, Indiana         | 0.0005697863%                 |
| IN51     | Boswell Town, Indiana        | 0.0021097493%                 |
| IN52     | Bourbon Town, Indiana        | 0.0173040505%                 |
| IN53     | Brazil City, Indiana         | 0.0626816258%                 |
| IN54     | Bremen Town, Indiana         | 0.0529387935%                 |
| IN55     | Bristol Town, Indiana        | 0.0158462189%                 |
| IN56     | Brook Town, Indiana          | 0.0037369768%                 |
| IN57     | Brooklyn Town, Indiana       | 0.0065705086%                 |
| IN58     | Brooksbury Town, Indiana     | 0.0009547770%                 |
| IN59     | Brookston Town, Indiana      | 0.0116677860%                 |
| IN60     | Brookville Town, Indiana     | 0.0538935705%                 |
| IN61     | Brown County, Indiana        | 0.1879165471%                 |
| IN62     | Brownsburg Town, Indiana     | 0.1125918254%                 |
| IN63     | Brownstown, Indiana          | 0.0033622525%                 |
| IN64     | Bruceville Town, Indiana     | 0.0002412609%                 |
| IN65     | Bryant Town, Indiana         | 0.0003747243%                 |
| IN66     | Bunker Hill Town, Indiana    | 0.0010985069%                 |
| IN67     | Burket Town, Indiana         | 0.0011139065%                 |
| IN68     | Burlington Town, Indiana     | 0.0063805799%                 |
| IN69     | Burnettsville Town, Indiana  | 0.0004619889%                 |
| IN70     | Burns Harbor Town, Indiana   | 0.0397977762%                 |
| IN71     | Butler City, Indiana         | 0.0239156248%                 |
| IN72     | Cadiz Town, Indiana          | 0.0002823265%                 |
| IN73     | Cambridge City Town, Indiana | 0.0241517525%                 |
| IN74     | Camden Town, Indiana         | 0.0064216456%                 |
| IN75     | Campbellsburg Town, Indiana  | 0.0081874698%                 |
| IN76     | Cannelburg Town, Indiana     | 0.0002258612%                 |
| IN77     | Cannelton City, Indiana      | 0.0018325559%                 |
| IN78     | Carbon Town, Indiana         | 0.0026846688%                 |
| IN79     | Carlisle Town, Indiana       | 0.0017658242%                 |
| IN80     | Carmel City, Indiana         | 0.3676250917%                 |
| IN81     | Carroll County, Indiana      | 0.1629794136%                 |
| IN82     | Carthage Town, Indiana       | 0.0013141017%                 |
| IN83     | Cass County, Indiana         | 0.3389612478%                 |
| IN84     | Cayuga Town, Indiana         | 0.0078486779%                 |
| IN85     | Cedar Grove Town, Indiana    | 0.0004055236%                 |
| IN86     | Cedar Lake Town, Indiana     | 0.0511678360%                 |
| IN87     | Center Point Town, Indiana   | 0.0016374940%                 |
| IN88     | Centerville Town, Indiana    | 0.0350752231%                 |
| IN89     | Chalmers Town, Indiana       | 0.0006827169%                 |
| IN90     | Chandler Town, Indiana       | 0.0347518309%                 |
| IN91     | Charlestown City, Indiana    | 0.0146039821%                 |
| IN92     | Chesterfield Town, Indiana   | 0.0379036217%                 |
| IN93     | Chesterton Town, Indiana     | 0.2160003384%                 |
| IN94     | Chrisney Town, Indiana       | 0.0032339222%                 |
| IN95     | Churubusco Town, Indiana     | 0.0000564653%                 |
| IN96     | Cicero Town, Indiana         | 0.0173297165%                 |
| IN97     | Clark County, Indiana        | 1.9376070659%                 |
| IN98     | Clarks Hill Town, Indiana    | 0.0040603690%                 |



| State ID | Qualifying Subdivision             | Consolidated State Allocation |
|----------|------------------------------------|-------------------------------|
| IN99     | Clarksville Town, Indiana          | 0.1071762890%                 |
| IN100    | Clay City Town, Indiana            | 0.0057697279%                 |
| IN101    | Clay County, Indiana               | 0.2954521608%                 |
| IN102    | Claypool Town, Indiana             | 0.0024690740%                 |
| IN103    | Clayton Town, Indiana              | 0.0006981165%                 |
| IN104    | Clear Lake Town, Indiana           | 0.0019762858%                 |
| IN105    | Clifford Town, Indiana             | 0.0002309944%                 |
| IN106    | Clinton City, Indiana              | 0.0336584572%                 |
| IN107    | Clinton County, Indiana            | 0.2744214000%                 |
| IN108    | Cloverdale Town, Indiana           | 0.0050202793%                 |
| IN109    | Coatesville Town, Indiana          | 0.0007494486%                 |
| IN110    | Colfax Town, Indiana               | 0.0046147557%                 |
| IN111    | Columbia City, Indiana             | 0.0886402681%                 |
| IN112    | Columbus City, Indiana             | 0.0764283618%                 |
| IN113    | Connersville City, Indiana         | 0.4636161164%                 |
| IN114    | Converse Town, Indiana             | 0.0045736900%                 |
| IN115    | Corunna Town, Indiana              | 0.0016374940%                 |
| IN116    | Corydon Town, Indiana              | 0.0069811654%                 |
| IN117    | Country Club Heights Town, Indiana | 0.0012217040%                 |
| IN118    | Covington City, Indiana            | 0.0257122483%                 |
| IN119    | Crandall Town, Indiana             | 0.0000153996%                 |
| IN120    | Crane Town, Indiana                | 0.0015656290%                 |
| IN121    | Crawford County, Indiana           | 0.1338946464%                 |
| IN122    | Crawfordsville City, Indiana       | 0.2738413473%                 |
| IN123    | Cromwell Town, Indiana             | 0.0034546502%                 |
| IN124    | Crothersville Town, Indiana        | 0.0018222895%                 |
| IN125    | Crown Point City, Indiana          | 0.1246189362%                 |
| IN126    | Culver Town, Indiana               | 0.0289821030%                 |
| IN127    | Cynthiana Town, Indiana            | 0.0032749879%                 |
| IN128    | Dale Town, Indiana                 | 0.0059750563%                 |
| IN129    | Daleville Town, Indiana            | 0.0199784528%                 |
| IN130    | Dana Town, Indiana                 | 0.0050510785%                 |
| IN131    | Danville Town, Indiana             | 0.0039474384%                 |
| IN132    | Darlington Town, Indiana           | 0.0074790868%                 |
| IN133    | Darmstadt Town, Indiana            | 0.0109491367%                 |
| IN134    | Daviess County, Indiana            | 0.3758998260%                 |
| IN135    | Dayton Town, Indiana               | 0.0114727241%                 |
| IN136    | DeKalb County, Indiana             | 0.2773473296%                 |
| IN137    | De Motte Town, Indiana             | 0.0070940960%                 |
| IN138    | Dearborn County, Indiana           | 0.9577234994%                 |
| IN139    | Decatur City, Indiana              | 0.0090909147%                 |
| IN140    | Decatur County, Indiana            | 0.3533239690%                 |
| IN141    | Decker Town, Indiana               | 0.0001231970%                 |
| IN142    | Delaware County, Indiana           | 1.2035734533%                 |
| IN143    | Delphi City, Indiana               | 0.0177249737%                 |
| IN144    | Denver Town, Indiana               | 0.0006005856%                 |
| IN145    | Dillsboro Town, Indiana            | 0.0060007223%                 |
| IN146    | Dublin Town, Indiana               | 0.0051588759%                 |

| <b>State ID</b> | <b>Qualifying Subdivision</b> | <b>Consolidated State Allocation</b> |
|-----------------|-------------------------------|--------------------------------------|
| IN147           | Dubois County, Indiana        | 0.2728968366%                        |
| IN148           | Dugger Town, Indiana          | 0.0023407437%                        |
| IN149           | Dune Acres Town, Indiana      | 0.0046917538%                        |
| IN150           | Dunkirk City, Indiana         | 0.0079872746%                        |
| IN151           | Dunreith Town, Indiana        | 0.0003387919%                        |
| IN152           | Dupont Town, Indiana          | 0.0039782377%                        |
| IN153           | Dyer Town, Indiana            | 0.0533186510%                        |
| IN154           | Earl Park Town, Indiana       | 0.0009188446%                        |
| IN155           | East Chicago City, Indiana    | 0.4621018195%                        |
| IN156           | East Germantown, Indiana      | 0.0015861619%                        |
| IN157           | Eaton Town, Indiana           | 0.0166418664%                        |
| IN158           | Economy Town, Indiana         | 0.0007648483%                        |
| IN159           | Edgewood Town, Indiana        | 0.0243673473%                        |
| IN160           | Edinburgh Town, Indiana       | 0.0198963215%                        |
| IN161           | Edwardsport Town, Indiana     | 0.0001488631%                        |
| IN162           | Elberfeld Town, Indiana       | 0.0031569241%                        |
| IN163           | Elizabeth Town, Indiana       | 0.0000153996%                        |
| IN164           | Elizabethtown, Indiana        | 0.0005133210%                        |
| IN165           | Elkhart City, Indiana         | 0.5425802839%                        |
| IN166           | Elkhart County, Indiana       | 1.1662652839%                        |
| IN167           | Ellettsville Town, Indiana    | 0.0677789032%                        |
| IN168           | Elnora Town, Indiana          | 0.0013551674%                        |
| IN169           | Elwood City, Indiana          | 0.2112777853%                        |
| IN170           | English Town, Indiana         | 0.0003747243%                        |
| IN171           | Etna Green Town, Indiana      | 0.0033725189%                        |
| IN172           | Evansville City, Indiana      | 1.9321196646%                        |
| IN173           | Fairland Town, Indiana        | 0.0005133210%                        |
| IN174           | Fairmount Town, Indiana       | 0.0104409489%                        |
| IN175           | Fairview Park Town, Indiana   | 0.0093373088%                        |
| IN176           | Farmersburg Town, Indiana     | 0.0039731044%                        |
| IN177           | Farmland Town, Indiana        | 0.0182074954%                        |
| IN178           | Fayette County, Indiana       | 0.2945127834%                        |
| IN179           | Ferdinand Town, Indiana       | 0.0189415444%                        |
| IN180           | Fillmore Town, Indiana        | 0.0010420416%                        |
| IN181           | Fishers City, Indiana         | 0.1521842732%                        |
| IN182           | Flora Town, Indiana           | 0.0175966435%                        |
| IN183           | Floyd County, Indiana         | 1.5760956272%                        |
| IN184           | Fort Branch Town, Indiana     | 0.0073250905%                        |
| IN185           | Fort Wayne City, Indiana      | 2.7340040454%                        |
| IN186           | Fortville Town, Indiana       | 0.0152712994%                        |
| IN187           | Fountain City Town, Indiana   | 0.0045993560%                        |
| IN188           | Fountain County, Indiana      | 0.1640779205%                        |
| IN189           | Fowler Town, Indiana          | 0.0093886409%                        |
| IN190           | Fowlerton Town, Indiana       | 0.0022688788%                        |
| IN191           | Francesville Town, Indiana    | 0.0011498390%                        |
| IN192           | Francisco Town, Indiana       | 0.0027668001%                        |
| IN193           | Frankfort City, Indiana       | 0.1520302769%                        |
| IN194           | Franklin City, Indiana        | 0.1074072834%                        |
| IN195           | Franklin County, Indiana      | 0.2948618417%                        |

| <b>State ID</b> | <b>Qualifying Subdivision</b> | <b>Consolidated State Allocation</b> |
|-----------------|-------------------------------|--------------------------------------|
| IN196           | Frankton Town, Indiana        | 0.0115548554%                        |
| IN197           | Fremont Town, Indiana         | 0.0201427156%                        |
| IN198           | French Lick Town, Indiana     | 0.0211642243%                        |
| IN199           | Fulton County, Indiana        | 0.2359941908%                        |
| IN200           | Fulton Town, Indiana          | 0.0002925930%                        |
| IN201           | Galveston Town, Indiana       | 0.0012730360%                        |
| IN202           | Garrett City, Indiana         | 0.0387249353%                        |
| IN203           | Gary City, Indiana            | 0.7295266544%                        |
| IN204           | Gas City, Indiana             | 0.0544736232%                        |
| IN205           | Gaston Town, Indiana          | 0.0083209332%                        |
| IN206           | Geneva Town, Indiana          | 0.0008367132%                        |
| IN207           | Gentryville Town, Indiana     | 0.0017966235%                        |
| IN208           | Georgetown, Indiana           | 0.0044864254%                        |
| IN209           | Gibson County, Indiana        | 0.2588523744%                        |
| IN210           | Glenwood Town, Indiana        | 0.0027103348%                        |
| IN211           | Goodland Town, Indiana        | 0.0046352885%                        |
| IN212           | Goshen City, Indiana          | 0.2386377939%                        |
| IN213           | Gosport Town, Indiana         | 0.0097736316%                        |
| IN214           | Grabill Town, Indiana         | 0.0057543283%                        |
| IN215           | Grandview Town, Indiana       | 0.0048406169%                        |
| IN216           | Grant County, Indiana         | 0.7449878825%                        |
| IN217           | Greencastle City, Indiana     | 0.0286279115%                        |
| IN218           | Greendale City, Indiana       | 0.0136543383%                        |
| IN219           | Greene County, Indiana        | 0.4315540875%                        |
| IN220           | Greenfield City, Indiana      | 0.0612289274%                        |
| IN221           | Greens Fork Town, Indiana     | 0.0017504246%                        |
| IN222           | Greensboro Town, Indiana      | 0.0002720601%                        |
| IN223           | Greensburg City, Indiana      | 0.0195369968%                        |
| IN224           | Greentown, Indiana            | 0.0017452914%                        |
| IN225           | Greenville Town, Indiana      | 0.0009291110%                        |
| IN226           | Greenwood City, Indiana       | 0.1803758618%                        |
| IN227           | Griffin Town, Indiana         | 0.0010112423%                        |
| IN228           | Griffith Town, Indiana        | 0.0696165923%                        |
| IN229           | Hagerstown, Indiana           | 0.0234433695%                        |
| IN230           | Hamilton County, Indiana      | 2.0269762499%                        |
| IN231           | Hamilton Town, Indiana        | 0.0034341174%                        |
| IN232           | Hamlet Town, Indiana          | 0.0188234806%                        |
| IN233           | Hammond City, Indiana         | 1.0770244302%                        |
| IN234           | Hancock County, Indiana       | 0.8954422640%                        |
| IN235           | Hanover Town, Indiana         | 0.0079667417%                        |
| IN236           | Hardinsburg Town, Indiana     | 0.0034649167%                        |
| IN237           | Harmony Town, Indiana         | 0.0043529620%                        |
| IN238           | Harrison County, Indiana      | 0.5610033742%                        |
| IN239           | Hartford City, Indiana        | 0.1033058488%                        |
| IN240           | Hartsville Town, Indiana      | 0.0003849907%                        |
| IN241           | Haubstadt Town, Indiana       | 0.0066783060%                        |
| IN242           | Hazleton Town, Indiana        | 0.0014937641%                        |
| IN243           | Hebron Town, Indiana          | 0.0722037301%                        |
| IN244           | Hendricks County, Indiana     | 1.5700846384%                        |

| <b>State ID</b> | <b>Qualifying Subdivision</b>   | <b>Consolidated State Allocation</b> |
|-----------------|---------------------------------|--------------------------------------|
| IN245           | Henry County, Indiana           | 1.1653207733%                        |
| IN246           | Highland Town, Indiana          | 0.0864997196%                        |
| IN247           | Hillsboro Town, Indiana         | 0.0040501026%                        |
| IN248           | Hobart City, Indiana            | 0.1594631648%                        |
| IN249           | Holland Town, Indiana           | 0.0044453598%                        |
| IN250           | Holton Town, Indiana            | 0.0060058556%                        |
| IN251           | Hope Town, Indiana              | 0.0036805115%                        |
| IN252           | Howard County, Indiana          | 1.8693507742%                        |
| IN253           | Hudson Town, Indiana            | 0.0029669953%                        |
| IN254           | Huntertown, Indiana             | 0.0415225347%                        |
| IN255           | Huntingburg City, Indiana       | 0.0455829037%                        |
| IN256           | Huntington City, Indiana        | 0.2487142849%                        |
| IN257           | Huntington County, Indiana      | 0.2617013059%                        |
| IN258           | Hymera Town, Indiana            | 0.0020173515%                        |
| IN259           | Indian Village Town, Indiana    | 0.0006005856%                        |
| IN260           | Indianapolis City, Indiana      | 15.8348539612%                       |
| IN261           | Ingalls Town, Indiana           | 0.0015194301%                        |
| IN262           | Jackson County, Indiana         | 0.7183516565%                        |
| IN263           | Jamestown, Indiana              | 0.0010471748%                        |
| IN264           | Jasonville City, Indiana        | 0.0039628380%                        |
| IN265           | Jasper City, Indiana            | 0.0892100544%                        |
| IN266           | Jasper County, Indiana          | 0.4269598647%                        |
| IN267           | Jay County, Indiana             | 0.3117552354%                        |
| IN268           | Jefferson County, Indiana       | 0.3577898616%                        |
| IN269           | Jeffersonville City, Indiana    | 0.1772754031%                        |
| IN270           | Jennings County, Indiana        | 0.4175198917%                        |
| IN271           | Johnson County, Indiana         | 1.7413644524%                        |
| IN272           | Jonesboro City, Indiana         | 0.0065499758%                        |
| IN273           | Jonesville Town, Indiana        | 0.0001847956%                        |
| IN274           | Kempton Town, Indiana           | 0.0027462673%                        |
| IN275           | Kendallville City, Indiana      | 0.0955393022%                        |
| IN276           | Kennard Town, Indiana           | 0.0009034449%                        |
| IN277           | Kentland Town, Indiana          | 0.0053796040%                        |
| IN278           | Kewanna Town, Indiana           | 0.0005389870%                        |
| IN279           | Kingman Town, Indiana           | 0.0037934421%                        |
| IN280           | Kingsbury Town, Indiana         | 0.0012935689%                        |
| IN281           | Kingsford Heights Town, Indiana | 0.0045942228%                        |
| IN282           | Kirclin Town, Indiana           | 0.0053282719%                        |
| IN283           | Knightstown, Indiana            | 0.0036856447%                        |
| IN284           | Knightsville Town, Indiana      | 0.0053026058%                        |
| IN285           | Knox City, Indiana              | 0.0998614649%                        |
| IN286           | Knox County, Indiana            | 0.5298755895%                        |
| IN287           | Kokomo City, Indiana            | 0.2824600066%                        |
| IN288           | Kosciusko County, Indiana       | 0.4936351277%                        |
| IN289           | Kouts Town, Indiana             | 0.0383502110%                        |
| IN290           | La Crosse Town, Indiana         | 0.0028283986%                        |
| IN291           | La Fontaine Town, Indiana       | 0.0017555578%                        |
| IN292           | La Paz Town, Indiana            | 0.0034187178%                        |
| IN293           | La Porte City, Indiana          | 0.1637904607%                        |

| State ID | Qualifying Subdivision       | Consolidated State Allocation |
|----------|------------------------------|-------------------------------|
| IN294    | La Porte County, Indiana     | 0.7761413333%                 |
| IN295    | Laconia Town, Indiana        | 0.0000051332%                 |
| IN296    | Ladoga Town, Indiana         | 0.0108156732%                 |
| IN297    | Lafayette City, Indiana      | 1.0122433215%                 |
| IN298    | Lagrange County, Indiana     | 0.2088446438%                 |
| IN299    | Lagrange Town, Indiana       | 0.0232996396%                 |
| IN300    | Lagro Town, Indiana          | 0.0008264468%                 |
| IN301    | Lake County, Indiana         | 1.8344141478%                 |
| IN302    | Lake Station City, Indiana   | 0.0738514905%                 |
| IN303    | Lakeville Town, Indiana      | 0.0035470480%                 |
| IN304    | Lanesville Town, Indiana     | 0.0000513321%                 |
| IN305    | Lapel Town, Indiana          | 0.0216570125%                 |
| IN306    | Larwill Town, Indiana        | 0.0024998732%                 |
| IN307    | Laurel Town, Indiana         | 0.0013295014%                 |
| IN308    | Lawrence City, Indiana       | 0.1413634668%                 |
| IN309    | Lawrence County, Indiana     | 0.4144758982%                 |
| IN310    | Lawrenceburg City, Indiana   | 0.0397721101%                 |
| IN311    | Leavenworth Town, Indiana    | 0.0001385967%                 |
| IN312    | Lebanon City, Indiana        | 0.0221087349%                 |
| IN313    | Leesburg Town, Indiana       | 0.0032236558%                 |
| IN314    | Leo-Cedarville Town, Indiana | 0.0196037285%                 |
| IN315    | Lewisville Town, Indiana     | 0.0006981165%                 |
| IN316    | Liberty Town, Indiana        | 0.0173399830%                 |
| IN317    | Ligonier City, Indiana       | 0.0407012211%                 |
| IN318    | Linden Town, Indiana         | 0.0066885725%                 |
| IN319    | Linton City, Indiana         | 0.0214516841%                 |
| IN320    | Little York Town, Indiana    | 0.0026795356%                 |
| IN321    | Livonia Town, Indiana        | 0.0017966235%                 |
| IN322    | Lizton Town, Indiana         | 0.0006827169%                 |
| IN323    | Logansport City, Indiana     | 0.0184076906%                 |
| IN324    | Long Beach Town, Indiana     | 0.0039115059%                 |
| IN325    | Loogootee City, Indiana      | 0.0178533039%                 |
| IN326    | Losantville Town, Indiana    | 0.0065191765%                 |
| IN327    | Lowell Town, Indiana         | 0.0413531388%                 |
| IN328    | Lynn Town, Indiana           | 0.0149633068%                 |
| IN329    | Lynnville Town, Indiana      | 0.0045377575%                 |
| IN330    | Lyons Town, Indiana          | 0.0016426272%                 |
| IN331    | Mackey Town, Indiana         | 0.0006159852%                 |
| IN332    | Macy Town, Indiana           | 0.0002617937%                 |
| IN333    | Madison City, Indiana        | 0.1309584504%                 |
| IN334    | Madison County, Indiana      | 1.3792626945%                 |
| IN335    | Marengo Town, Indiana        | 0.0004825217%                 |
| IN336    | Marion City, Indiana         | 0.7936558454%                 |
| IN337    | Markle Town, Indiana         | 0.0068887677%                 |
| IN338    | Markleville Town, Indiana    | 0.0080540063%                 |
| IN339    | Marshall County, Indiana     | 0.2679792216%                 |
| IN340    | Marshall Town, Indiana       | 0.0025409389%                 |
| IN341    | Martin County, Indiana       | 0.0865151193%                 |
| IN342    | Martinsville City, Indiana   | 0.0794004904%                 |

| State ID | Qualifying Subdivision        | Consolidated State Allocation |
|----------|-------------------------------|-------------------------------|
| IN343    | Matthews Town, Indiana        | 0.0050818778%                 |
| IN344    | Mauckport Town, Indiana       | 0.0000051332%                 |
| IN345    | McCordsville Town, Indiana    | 0.0170833225%                 |
| IN346    | Mecca Town, Indiana           | 0.0025460721%                 |
| IN347    | Medaryville Town, Indiana     | 0.0008110472%                 |
| IN348    | Medora Town, Indiana          | 0.0008007807%                 |
| IN349    | Mellott Town, Indiana         | 0.0014732312%                 |
| IN350    | Mentone Town, Indiana         | 0.0056311312%                 |
| IN351    | Merom Town, Indiana           | 0.0005903191%                 |
| IN352    | Merrillville Town, Indiana    | 0.1076947432%                 |
| IN353    | Miami County, Indiana         | 0.2157180118%                 |
| IN354    | Michiana Shores Town, Indiana | 0.0016066947%                 |
| IN355    | Michigan City, Indiana        | 0.5192652447%                 |
| IN356    | Michigantown, Indiana         | 0.0030593931%                 |
| IN357    | Middlebury Town, Indiana      | 0.0186335519%                 |
| IN358    | Middletown, Indiana           | 0.0039063727%                 |
| IN359    | Milan Town, Indiana           | 0.0291463657%                 |
| IN360    | Milford Town, Indiana         | 0.0156562901%                 |
| IN361    | Millersburg Town, Indiana     | 0.0043940277%                 |
| IN362    | Millhousen Town, Indiana      | 0.0001693959%                 |
| IN363    | Milltown, Indiana             | 0.0004773885%                 |
| IN364    | Milton Town, Indiana          | 0.0000564653%                 |
| IN365    | Mishawaka City, Indiana       | 0.5537912143%                 |
| IN366    | Mitchell City, Indiana        | 0.0424721785%                 |
| IN367    | Modoc Town, Indiana           | 0.0044453598%                 |
| IN368    | Monon Town, Indiana           | 0.0132898804%                 |
| IN369    | Monroe City Town, Indiana     | 0.0002669269%                 |
| IN370    | Monroe County, Indiana        | 1.1604288242%                 |
| IN371    | Monroe Town, Indiana          | 0.0007597151%                 |
| IN372    | Monroeville Town, Indiana     | 0.0067501710%                 |
| IN373    | Monrovia Town, Indiana        | 0.0058929249%                 |
| IN374    | Monterey Town, Indiana        | 0.0002874598%                 |
| IN375    | Montezuma Town, Indiana       | 0.0078948768%                 |
| IN376    | Montgomery County, Indiana    | 0.3881322652%                 |
| IN377    | Montgomery Town, Indiana      | 0.0003028594%                 |
| IN378    | Monticello City, Indiana      | 0.0859504662%                 |
| IN379    | Montpelier City, Indiana      | 0.0238026942%                 |
| IN380    | Mooreland Town, Indiana       | 0.0007083830%                 |
| IN381    | Moores Hill Town, Indiana     | 0.0009804431%                 |
| IN382    | Mooresville Town, Indiana     | 0.0679534323%                 |
| IN383    | Morgan County, Indiana        | 1.1892004656%                 |
| IN384    | Morgantown, Indiana           | 0.0033263200%                 |
| IN385    | Morocco Town, Indiana         | 0.0043324291%                 |
| IN386    | Morristown, Indiana           | 0.0014218991%                 |
| IN387    | Mount Auburn Town, Indiana    | 0.0004568557%                 |
| IN388    | Mount Ayr Town, Indiana       | 0.0004619889%                 |
| IN389    | Mount Carmel Town, Indiana    | 0.0002207280%                 |
| IN390    | Mount Etna Town, Indiana      | 0.0009496438%                 |
| IN391    | Mount Summit Town, Indiana    | 0.0006724505%                 |

| State ID | Qualifying Subdivision         | Consolidated State Allocation |
|----------|--------------------------------|-------------------------------|
| IN392    | Mount Vernon City, Indiana     | 0.0528001968%                 |
| IN393    | Mulberry Town, Indiana         | 0.0102048212%                 |
| IN394    | Muncie City, Indiana           | 1.1426730513%                 |
| IN395    | Munster Town, Indiana          | 0.1401776953%                 |
| IN396    | Napoleon Town, Indiana         | 0.0029207964%                 |
| IN397    | Nappanee City, Indiana         | 0.0750937273%                 |
| IN398    | Nashville Town, Indiana        | 0.0122940377%                 |
| IN399    | New Albany City, Indiana       | 0.1005493151%                 |
| IN400    | New Amsterdam Town, Indiana    | 0.0000000000%                 |
| IN401    | New Carlisle Town, Indiana     | 0.0260048412%                 |
| IN402    | New Castle City, Indiana       | 0.0525435363%                 |
| IN403    | New Chicago Town, Indiana      | 0.0302397394%                 |
| IN404    | New Harmony Town, Indiana      | 0.0046404217%                 |
| IN405    | New Haven City, Indiana        | 0.1210256893%                 |
| IN406    | New Market Town, Indiana       | 0.0055849323%                 |
| IN407    | New Middletown, Indiana        | 0.0000102664%                 |
| IN408    | New Palestine Town, Indiana    | 0.0039269056%                 |
| IN409    | New Pekin Town, Indiana        | 0.0237000300%                 |
| IN410    | New Point Town, Indiana        | 0.0004311896%                 |
| IN411    | New Richmond Town, Indiana     | 0.0029464625%                 |
| IN412    | New Ross Town, Indiana         | 0.0030542599%                 |
| IN413    | New Whiteland Town, Indiana    | 0.0149735732%                 |
| IN414    | Newberry Town, Indiana         | 0.0004311896%                 |
| IN415    | Newburgh Town, Indiana         | 0.0335968586%                 |
| IN416    | Newport Town, Indiana          | 0.0042554310%                 |
| IN417    | Newton County, Indiana         | 0.1317386983%                 |
| IN418    | Newtown, Indiana               | 0.0019352201%                 |
| IN419    | Noble County, Indiana          | 0.3308610426%                 |
| IN420    | Noblesville City, Indiana      | 0.1813255057%                 |
| IN421    | North Judson Town, Indiana     | 0.0550690756%                 |
| IN422    | North Liberty Town, Indiana    | 0.0258405785%                 |
| IN423    | North Manchester Town, Indiana | 0.0190904075%                 |
| IN424    | North Salem Town, Indiana      | 0.0007289158%                 |
| IN425    | North Vernon City, Indiana     | 0.1513680928%                 |
| IN426    | North Webster Town, Indiana    | 0.0116061875%                 |
| IN427    | Oakland City, Indiana          | 0.0117550506%                 |
| IN428    | Oaktown, Indiana               | 0.0003028594%                 |
| IN429    | Odon Town, Indiana             | 0.0001129306%                 |
| IN430    | Ogden Dunes Town, Indiana      | 0.0007545819%                 |
| IN431    | Ohio County, Indiana           | 0.0605102780%                 |
| IN432    | Oldenburg Town, Indiana        | 0.0017555578%                 |
| IN433    | Onward Town, Indiana           | 0.0000205328%                 |
| IN434    | Oolitic Town, Indiana          | 0.0059288574%                 |
| IN435    | Orange County, Indiana         | 0.1597198253%                 |
| IN436    | Orestes Town, Indiana          | 0.0064113791%                 |
| IN437    | Orland Town, Indiana           | 0.0025255393%                 |
| IN438    | Orleans Town, Indiana          | 0.0250859967%                 |
| IN439    | Osceola Town, Indiana          | 0.0333607310%                 |
| IN440    | Osgood Town, Indiana           | 0.0249576664%                 |

| <b>State ID</b> | <b>Qualifying Subdivision</b>    | <b>Consolidated State Allocation</b> |
|-----------------|----------------------------------|--------------------------------------|
| IN441           | Ossian Town, Indiana             | 0.0269134194%                        |
| IN442           | Otterbein Town, Indiana          | 0.0047636188%                        |
| IN443           | Owen County, Indiana             | 0.2265234186%                        |
| IN444           | Owensville Town, Indiana         | 0.0056362644%                        |
| IN445           | Oxford Town, Indiana             | 0.0039166391%                        |
| IN446           | Palmyra Town, Indiana            | 0.0000821314%                        |
| IN447           | Paoli Town, Indiana              | 0.0428417696%                        |
| IN448           | Paragon Town, Indiana            | 0.0022226799%                        |
| IN449           | Parke County, Indiana            | 0.1418203225%                        |
| IN450           | Parker City Town, Indiana        | 0.0194291994%                        |
| IN451           | Patoka Town, Indiana             | 0.0042605642%                        |
| IN452           | Patriot Town, Indiana            | 0.0022740120%                        |
| IN453           | Pendleton Town, Indiana          | 0.0746163388%                        |
| IN454           | Pennville Town, Indiana          | 0.0010009759%                        |
| IN455           | Perry County, Indiana            | 0.2167651867%                        |
| IN456           | Perrysville Town, Indiana        | 0.0037934421%                        |
| IN457           | Peru City, Indiana               | 0.1826036749%                        |
| IN458           | Petersburg City, Indiana         | 0.0103588175%                        |
| IN459           | Pierceton Town, Indiana          | 0.0102869526%                        |
| IN460           | Pike County, Indiana             | 0.1238284218%                        |
| IN461           | Pine Village Town, Indiana       | 0.0008880453%                        |
| IN462           | Pittsboro Town, Indiana          | 0.0022842784%                        |
| IN463           | Plainfield Town, Indiana         | 0.1021046776%                        |
| IN464           | Plainville Town, Indiana         | 0.0007186494%                        |
| IN465           | Plymouth City, Indiana           | 0.1356142717%                        |
| IN466           | Poneto Town, Indiana             | 0.0011087733%                        |
| IN467           | Portage City, Indiana            | 0.4894412953%                        |
| IN468           | Porter County, Indiana           | 1.1076491603%                        |
| IN469           | Porter Town, Indiana             | 0.1634722017%                        |
| IN470           | Portland City, Indiana           | 0.0123299701%                        |
| IN471           | Posey County, Indiana            | 0.1942714610%                        |
| IN472           | Poseyville Town, Indiana         | 0.0044658926%                        |
| IN473           | Pottawattamie Park Town, Indiana | 0.0012319704%                        |
| IN474           | Princes Lakes Town, Indiana      | 0.0039063727%                        |
| IN475           | Princeton City, Indiana          | 0.0453005772%                        |
| IN476           | Pulaski County, Indiana          | 0.1885530652%                        |
| IN477           | Putnam County, Indiana           | 0.4476056348%                        |
| IN478           | Randolph County, Indiana         | 0.1948463805%                        |
| IN479           | Redkey Town, Indiana             | 0.0011601054%                        |
| IN480           | Remington Town, Indiana          | 0.0024228751%                        |
| IN481           | Rensselaer City, Indiana         | 0.0101278231%                        |
| IN482           | Reynolds Town, Indiana           | 0.0007083830%                        |
| IN483           | Richland Town, Indiana           | 0.0026898020%                        |
| IN484           | Richmond City, Indiana           | 0.6900830697%                        |
| IN485           | Ridgeville Town, Indiana         | 0.0178943696%                        |
| IN486           | Riley Town, Indiana              | 0.0014629648%                        |
| IN487           | Ripley County, Indiana           | 0.2963915383%                        |
| IN488           | Rising Sun City, Indiana         | 0.0356090769%                        |
| IN489           | River Forest Town, Indiana       | 0.0003439251%                        |



| State ID | Qualifying Subdivision       | Consolidated State Allocation |
|----------|------------------------------|-------------------------------|
| IN490    | Roachdale Town, Indiana      | 0.0017760906%                 |
| IN491    | Roann Town, Indiana          | 0.0009599102%                 |
| IN492    | Roanoke Town, Indiana        | 0.0123402365%                 |
| IN493    | Rochester City, Indiana      | 0.0090652486%                 |
| IN494    | Rockport City, Indiana       | 0.0104768814%                 |
| IN495    | Rockville Town, Indiana      | 0.0245162104%                 |
| IN496    | Rome City Town, Indiana      | 0.0125096325%                 |
| IN497    | Rosedale Town, Indiana       | 0.0056105984%                 |
| IN498    | Roseland Town, Indiana       | 0.0028283986%                 |
| IN499    | Rossville Town, Indiana      | 0.0134079442%                 |
| IN500    | Royal Center Town, Indiana   | 0.0001796623%                 |
| IN501    | Rush County, Indiana         | 0.2195011875%                 |
| IN502    | Rushville City, Indiana      | 0.0154047628%                 |
| IN503    | Russellville Town, Indiana   | 0.0006929833%                 |
| IN504    | Russiaville Town, Indiana    | 0.0008059140%                 |
| IN505    | Salamonia Town, Indiana      | 0.0002258612%                 |
| IN506    | Salem City, Indiana          | 0.0949284502%                 |
| IN507    | Saltillo Town, Indiana       | 0.0012833025%                 |
| IN508    | Sandborn Town, Indiana       | 0.0002053284%                 |
| IN509    | Santa Claus Town, Indiana    | 0.0075252857%                 |
| IN510    | Saratoga Town, Indiana       | 0.0045018251%                 |
| IN511    | Schererville Town, Indiana   | 0.1304861951%                 |
| IN512    | Schneider Town, Indiana      | 0.0009342442%                 |
| IN513    | Scott County, Indiana        | 1.2220735416%                 |
| IN514    | Scottsburg City, Indiana     | 0.0625019635%                 |
| IN515    | Seelyville Town, Indiana     | 0.0082952672%                 |
| IN516    | Sellersburg Town, Indiana    | 0.0135722069%                 |
| IN517    | Selma Town, Indiana          | 0.0080899388%                 |
| IN518    | Seymour City, Indiana        | 0.0450541831%                 |
| IN519    | Shadeland Town, Indiana      | 0.0129356889%                 |
| IN520    | Shamrock Lakes Town, Indiana | 0.0030901923%                 |
| IN521    | Sharpsville Town, Indiana    | 0.0050818778%                 |
| IN522    | Shelburn Town, Indiana       | 0.0044402265%                 |
| IN523    | Shelby County, Indiana       | 0.0450541831%                 |
| IN524    | Shelbyville City, Indiana    | 0.5457372080%                 |
| IN525    | Sheridan Town, Indiana       | 0.0121657074%                 |
| IN526    | Shipshewana Town, Indiana    | 0.0047174199%                 |
| IN527    | Shirley Town, Indiana        | 0.0011806383%                 |
| IN528    | Shoals Town, Indiana         | 0.0066988389%                 |
| IN529    | Sidney Town, Indiana         | 0.0004773885%                 |
| IN530    | Silver Lake Town, Indiana    | 0.0053128722%                 |
| IN531    | Somerville Town, Indiana     | 0.0016939593%                 |
| IN532    | South Bend City, Indiana     | 1.3582319336%                 |
| IN533    | South Whitley Town, Indiana  | 0.0000564653%                 |
| IN534    | Southport City, Indiana      | 0.0003490583%                 |
| IN535    | Speedway Town, Indiana       | 0.0716390770%                 |
| IN536    | Spencer County, Indiana      | 0.1563113739%                 |
| IN537    | Spencer Town, Indiana        | 0.0335301269%                 |
| IN538    | Spiceland Town, Indiana      | 0.0016836928%                 |

| State ID | Qualifying Subdivision        | Consolidated State Allocation |
|----------|-------------------------------|-------------------------------|
| IN539    | Spring Grove Town, Indiana    | 0.0014167659%                 |
| IN540    | Spring Lake Town, Indiana     | 0.0003079926%                 |
| IN541    | Springport Town, Indiana      | 0.0002771933%                 |
| IN542    | Spurgeon Town, Indiana        | 0.0006827169%                 |
| IN543    | St. Joseph County, Indiana    | 1.3360462005%                 |
| IN544    | St. Joe Town, Indiana         | 0.0029823949%                 |
| IN545    | St. John Town, Indiana        | 0.0653868274%                 |
| IN546    | St. Leon Town, Indiana        | 0.0011190398%                 |
| IN547    | St. Paul Town, Indiana        | 0.0016220943%                 |
| IN548    | Starke County, Indiana        | 0.5754687596%                 |
| IN549    | State Line City Town, Indiana | 0.0005800527%                 |
| IN550    | Staunton Town, Indiana        | 0.0035419148%                 |
| IN551    | Steuben County, Indiana       | 0.2289052280%                 |
| IN552    | Stilesville Town, Indiana     | 0.0004517225%                 |
| IN553    | Stinesville Town, Indiana     | 0.0014321656%                 |
| IN554    | Straughn Town, Indiana        | 0.0004260564%                 |
| IN555    | Sullivan City, Indiana        | 0.0150608378%                 |
| IN556    | Sullivan County, Indiana      | 0.4997077150%                 |
| IN557    | Sulphur Springs Town, Indiana | 0.0007494486%                 |
| IN558    | Summitville Town, Indiana     | 0.0154098960%                 |
| IN559    | Sunman Town, Indiana          | 0.0161336786%                 |
| IN560    | Swayzee Town, Indiana         | 0.0084954623%                 |
| IN561    | Sweetser Town, Indiana        | 0.0043786280%                 |
| IN562    | Switz City Town, Indiana      | 0.0006570509%                 |
| IN563    | Switzerland County, Indiana   | 0.1390381227%                 |
| IN564    | Syracuse Town, Indiana        | 0.0288332399%                 |
| IN565    | Tell City, Indiana            | 0.0071351617%                 |
| IN566    | Tennyson Town, Indiana        | 0.0014372988%                 |
| IN567    | Terre Haute City, Indiana     | 1.0172687340%                 |
| IN568    | Thorntown, Indiana            | 0.0019968186%                 |
| IN569    | Tippecanoe County, Indiana    | 0.9836513425%                 |
| IN570    | Tipton City, Indiana          | 0.0756840464%                 |
| IN571    | Tipton County, Indiana        | 0.1461219523%                 |
| IN572    | Topeka Town, Indiana          | 0.0102510201%                 |
| IN573    | Town of Pines Town, Indiana   | 0.0177506398%                 |
| IN574    | Trafalgar Town, Indiana       | 0.0034751831%                 |
| IN575    | Trail Creek Town, Indiana     | 0.0070068315%                 |
| IN576    | Troy Town, Indiana            | 0.0003695911%                 |
| IN577    | Ulen Town, Indiana            | 0.0001385967%                 |
| IN578    | Union City, Indiana           | 0.0467276095%                 |
| IN579    | Union County, Indiana         | 0.0788666365%                 |
| IN580    | Uniondale Town, Indiana       | 0.0020532840%                 |
| IN581    | Universal Town, Indiana       | 0.0029823949%                 |
| IN582    | Upland Town, Indiana          | 0.0132693475%                 |
| IN583    | Utica Town, Indiana           | 0.0015553626%                 |
| IN584    | Valparaiso City, Indiana      | 0.4508549566%                 |
| IN585    | Van Buren Town, Indiana       | 0.0074585540%                 |
| IN586    | Vanderburgh County, Indiana   | 1.8730004864%                 |
| IN587    | Veedersburg Town, Indiana     | 0.0174477804%                 |

| State ID | Qualifying Subdivision               | Consolidated State Allocation |
|----------|--------------------------------------|-------------------------------|
| IN588    | Vera Cruz Town, Indiana              | 0.0005287206%                 |
| IN589    | Vermillion County, Indiana           | 0.1479237090%                 |
| IN590    | Vernon Town, Indiana                 | 0.0044556262%                 |
| IN591    | Versailles Town, Indiana             | 0.0325753499%                 |
| IN592    | Vevay Town, Indiana                  | 0.0222627312%                 |
| IN593    | Vigo County, Indiana                 | 0.7949340146%                 |
| IN594    | Vincennes City, Indiana              | 0.0141984585%                 |
| IN595    | Wabash City, Indiana                 | 0.0616549838%                 |
| IN596    | Wabash County, Indiana               | 0.5254353629%                 |
| IN597    | Wakarusa Town, Indiana               | 0.0133566121%                 |
| IN598    | Walkerton Town, Indiana              | 0.0293414277%                 |
| IN599    | Wallace Town, Indiana                | 0.0007443154%                 |
| IN600    | Walton Town, Indiana                 | 0.0010215088%                 |
| IN601    | Wanatah Town, Indiana                | 0.0034289842%                 |
| IN602    | Warren County, Indiana               | 0.0576818794%                 |
| IN603    | Warren Town, Indiana                 | 0.0076587491%                 |
| IN604    | Warrick County, Indiana              | 0.3991430003%                 |
| IN605    | Warsaw City, Indiana                 | 0.2580772597%                 |
| IN606    | Washington City, Indiana             | 0.0149581736%                 |
| IN607    | Washington County, Indiana           | 0.3404396122%                 |
| IN608    | Waterloo Town, Indiana               | 0.0127970922%                 |
| IN609    | Waveland Town, Indiana               | 0.0037215772%                 |
| IN610    | Wayne County, Indiana                | 0.7657876490%                 |
| IN611    | Waynetown, Indiana                   | 0.0084133310%                 |
| IN612    | Wells County, Indiana                | 0.2019866754%                 |
| IN613    | West Baden Springs Town,<br>Indiana  | 0.0054822681%                 |
| IN614    | West College Corner Town,<br>Indiana | 0.0065345762%                 |
| IN615    | West Harrison Town, Indiana          | 0.0004773885%                 |
| IN616    | West Lafayette City, Indiana         | 0.2612290506%                 |
| IN617    | West Lebanon Town, Indiana           | 0.0029772617%                 |
| IN618    | West Terre Haute Town, Indiana       | 0.0180175667%                 |
| IN619    | Westfield City, Indiana              | 0.1106874046%                 |
| IN620    | Westport Town, Indiana               | 0.0022021470%                 |
| IN621    | Westville Town, Indiana              | 0.0405164256%                 |
| IN622    | Wheatfield Town, Indiana             | 0.0014064995%                 |
| IN623    | Wheatland Town, Indiana              | 0.0002361277%                 |
| IN624    | White County, Indiana                | 0.2045738132%                 |
| IN625    | Whiteland Town, Indiana              | 0.0126892948%                 |
| IN626    | Whitestown, Indiana                  | 0.0075560849%                 |
| IN627    | Whitewater Town, Indiana             | 0.0002977262%                 |
| IN628    | Whiting City, Indiana                | 0.0746933369%                 |
| IN629    | Whitley County, Indiana              | 0.3073920070%                 |
| IN630    | Wilkinson Town, Indiana              | 0.0006365180%                 |
| IN631    | Williamsport Town, Indiana           | 0.0094553726%                 |
| IN632    | Winamac Town, Indiana                | 0.0021559481%                 |
| IN633    | Winchester City, Indiana             | 0.0715004804%                 |
| IN634    | Windfall City Town, Indiana          | 0.0058877917%                 |

| <b>State ID</b> | <b>Qualifying Subdivision</b>  | <b>Consolidated State Allocation</b> |
|-----------------|--------------------------------|--------------------------------------|
| IN635           | Winfield Town, Indiana         | 0.0246548070%                        |
| IN636           | Wingate Town, Indiana          | 0.0023253441%                        |
| IN637           | Winona Lake Town, Indiana      | 0.0964016815%                        |
| IN638           | Winslow Town, Indiana          | 0.0028489315%                        |
| IN639           | Wolcott Town, Indiana          | 0.0013397678%                        |
| IN640           | Wolcottville Town, Indiana     | 0.0086494586%                        |
| IN641           | Woodburn City, Indiana         | 0.0082131358%                        |
| IN642           | Woodlawn Heights Town, Indiana | 0.0012217040%                        |
| IN643           | Worthington Town, Indiana      | 0.0026128038%                        |
| IN644           | Yeoman Town, Indiana           | 0.0014578316%                        |
| IN645           | Yorktown, Indiana              | 0.0901956307%                        |
| IN646           | Zanesville Town, Indiana       | 0.0025922710%                        |
| IN647           | Zionsville Town, Indiana       | 0.0375853627%                        |
| IN648           | Cumberland Town, Indiana       | 0.0148247101%                        |

| <b>State ID</b> | <b>Qualifying Subdivision</b> | <b>Consolidated State Allocation</b> |
|-----------------|-------------------------------|--------------------------------------|
| IA1             | Adair County, Iowa            | 0.2556895492%                        |
| IA2             | Adams County, Iowa            | 0.1116738610%                        |
| IA3             | Allamakee County, Iowa        | 0.4458620571%                        |
| IA7             | Appanoose County, Iowa        | 0.5319573473%                        |
| IA8             | Audubon County, Iowa          | 0.1208090649%                        |
| IA9             | Benton County, Iowa           | 0.5190077951%                        |
| IA11            | Black Hawk County, Iowa       | 3.3423948145%                        |
| IA13            | Boone County, Iowa            | 0.8229376316%                        |
| IA14            | Bremer County, Iowa           | 0.7313291658%                        |
| IA15            | Buchanan County, Iowa         | 0.3770114677%                        |
| IA16            | Buena Vista County, Iowa      | 0.3269761930%                        |
| IA18            | Butler County, Iowa           | 0.2707546223%                        |
| IA19            | Calhoun County, Iowa          | 0.1889544807%                        |
| IA20            | Carroll County, Iowa          | 0.6033080977%                        |
| IA21            | Cass County, Iowa             | 0.3356626501%                        |
| IA22            | Cedar County, Iowa            | 0.3655363695%                        |
| IA25            | Cerro Gordo County, Iowa      | 1.6302973365%                        |
| IA26            | Cherokee County, Iowa         | 0.2378358349%                        |
| IA27            | Chickasaw County, Iowa        | 0.2431246372%                        |
| IA28            | Clarke County, Iowa           | 0.3046029568%                        |
| IA29            | Clay County, Iowa             | 0.2957241797%                        |
| IA30            | Clayton County, Iowa          | 0.4574012621%                        |
| IA32            | Clinton County, Iowa          | 1.4586196098%                        |
| IA36            | Crawford County, Iowa         | 0.3305341145%                        |
| IA37            | Dallas County, Iowa           | 1.4775951912%                        |
| IA39            | Davis County, Iowa            | 0.1538560657%                        |
| IA40            | Decatur County, Iowa          | 0.2531573348%                        |
| IA41            | Delaware County, Iowa         | 0.3021348491%                        |
| IA43            | Des Moines County, Iowa       | 1.5679856298%                        |
| IA44            | Dickinson County, Iowa        | 0.3322329419%                        |
| IA46            | Dubuque County, Iowa          | 2.7454332795%                        |
| IA47            | Emmet County, Iowa            | 0.1753318082%                        |
| IA49            | Fayette County, Iowa          | 0.5284635324%                        |
| IA50            | Floyd County, Iowa            | 0.3285468070%                        |
| IA53            | Franklin County, Iowa         | 0.2107187034%                        |
| IA54            | Fremont County, Iowa          | 0.2047888342%                        |
| IA55            | Greene County, Iowa           | 0.3578435662%                        |
| IA57            | Grundy County, Iowa           | 0.3230977380%                        |
| IA58            | Guthrie County, Iowa          | 0.2308482053%                        |
| IA59            | Hamilton County, Iowa         | 0.3501828163%                        |
| IA60            | Hancock County, Iowa          | 0.1901084012%                        |
| IA61            | Hardin County, Iowa           | 0.4491314985%                        |
| IA62            | Harrison County, Iowa         | 0.6178282639%                        |
| IA63            | Henry County, Iowa            | 0.4451248302%                        |
| IA64            | Howard County, Iowa           | 0.1714212999%                        |
| IA65            | Humboldt County, Iowa         | 0.1929611491%                        |
| IA66            | Ida County, Iowa              | 0.1680556985%                        |
| IA69            | Iowa County, Iowa             | 0.2658504602%                        |
| IA70            | Jackson County, Iowa          | 0.5490417812%                        |

| State ID | Qualifying Subdivision     | Consolidated State Allocation |
|----------|----------------------------|-------------------------------|
| IA71     | Jasper County, Iowa        | 1.6780568235%                 |
| IA72     | Jefferson County, Iowa     | 0.5728253647%                 |
| IA73     | Johnson County, Iowa       | 3.8223936863%                 |
| IA75     | Jones County, Iowa         | 0.3884865660%                 |
| IA77     | Keokuk County, Iowa        | 0.1980255779%                 |
| IA78     | Kossuth County, Iowa       | 0.3482275621%                 |
| IA80     | Lee County, Iowa           | 1.4586837165%                 |
| IA81     | Linn County, Iowa          | 7.3285811041%                 |
| IA82     | Louisa County, Iowa        | 0.3358870235%                 |
| IA83     | Lucas County, Iowa         | 0.3300533143%                 |
| IA84     | Lyon County, Iowa          | 0.1619335092%                 |
| IA85     | Madison County, Iowa       | 0.4031349456%                 |
| IA86     | Mahaska County, Iowa       | 0.7161999860%                 |
| IA88     | Marion County, Iowa        | 1.1788259436%                 |
| IA89     | Marshall County, Iowa      | 1.0363488161%                 |
| IA92     | Mills County, Iowa         | 0.4947113580%                 |
| IA93     | Mitchell County, Iowa      | 0.1894673343%                 |
| IA94     | Monona County, Iowa        | 0.4457658971%                 |
| IA95     | Monroe County, Iowa        | 0.2157510788%                 |
| IA96     | Montgomery County, Iowa    | 0.5308995868%                 |
| IA98     | Muscatine County, Iowa     | 1.0607414131%                 |
| IA102    | O'Brien County, Iowa       | 0.2348228203%                 |
| IA103    | Osceola County, Iowa       | 0.1453939821%                 |
| IA106    | Page County, Iowa          | 0.5824093155%                 |
| IA107    | Palo Alto County, Iowa     | 0.1666132978%                 |
| IA110    | Plymouth County, Iowa      | 0.4452850969%                 |
| IA111    | Pocahontas County, Iowa    | 0.1165780231%                 |
| IA112    | Polk County, Iowa          | 22.8108926250%                |
| IA113    | Pottawattamie County, Iowa | 3.6145597841%                 |
| IA114    | Poweshiek County, Iowa     | 0.4747100695%                 |
| IA115    | Ringgold County, Iowa      | 0.1195910378%                 |
| IA116    | Sac County, Iowa           | 0.2200782807%                 |
| IA117    | Scott County, Iowa         | 8.8614042123%                 |
| IA118    | Shelby County, Iowa        | 0.2859158555%                 |
| IA120    | Sioux County, Iowa         | 0.4096738283%                 |
| IA123    | Story County, Iowa         | 2.1665177789%                 |
| IA124    | Tama County, Iowa          | 0.3449901740%                 |
| IA125    | Taylor County, Iowa        | 0.1784409829%                 |
| IA126    | Union County, Iowa         | 0.4629785445%                 |
| IA128    | Van Buren County, Iowa     | 0.1525418785%                 |
| IA129    | Wapello County, Iowa       | 1.0026607483%                 |
| IA130    | Warren County, Iowa        | 1.3316563022%                 |
| IA131    | Washington County, Iowa    | 0.5543626368%                 |
| IA135    | Wayne County, Iowa         | 0.2440541843%                 |
| IA136    | Webster County, Iowa       | 1.5957758817%                 |
| IA138    | Winnebago County, Iowa     | 0.2340535400%                 |
| IA139    | Winneshiek County, Iowa    | 0.3674595703%                 |
| IA140    | Woodbury County, Iowa      | 2.5662230163%                 |
| IA141    | Worth County, Iowa         | 0.2345663935%                 |

| <b>State ID</b> | <b>Qualifying Subdivision</b> | <b>Consolidated State Allocation</b> |
|-----------------|-------------------------------|--------------------------------------|
| IA142           | Wright County, Iowa           | 0.2810437467%                        |

| State ID | Qualifying Subdivision                    | Consolidated State Allocation |
|----------|---|-------------------------------|
| KS1      | Allen County, Kansas                      | 0.2469590982%                 |
| KS2      | Anderson County, Kansas                   | 0.1033070846%                 |
| KS3      | Andover City, Kansas                      | 0.2965259109%                 |
| KS4      | Arkansas City, Kansas                     | 0.2517607353%                 |
| KS5      | Atchison City, Kansas                     | 0.2261465530%                 |
| KS6      | Atchison County, Kansas                   | 0.2081347289%                 |
| KS7      | Barber County, Kansas                     | 0.0868011735%                 |
| KS8      | Barton County, Kansas                     | 0.3334574382%                 |
| KS9      | Bourbon County, Kansas                    | 0.2875114592%                 |
| KS10     | Brown County, Kansas                      | 0.1232303153%                 |
| KS11     | Butler County, Kansas                     | 0.8706438812%                 |
| KS12     | Chase County, Kansas                      | 0.0336082678%                 |
| KS14     | Cherokee County, Kansas                   | 0.3919995171%                 |
| KS17     | Clay County, Kansas                       | 0.1042947986%                 |
| KS19     | Coffey County, Kansas                     | 0.1060232980%                 |
| KS20     | Comanche County, Kansas                   | 0.0219636398%                 |
| KS21     | Cowley County, Kansas                     | 0.6897088195%                 |
| KS22     | Crawford County, Kansas                   | 0.7714110714%                 |
| KS24     | Derby City, Kansas                        | 0.5453586914%                 |
| KS25     | Dickinson County, Kansas                  | 0.3638160245%                 |
| KS26     | Dodge City, Kansas                        | 0.5788024418%                 |
| KS28     | Douglas County, Kansas                    | 1.5924288685%                 |
| KS29     | Edwards County, Kansas                    | 0.0357396506%                 |
| KS30     | El Dorado City, Kansas                    | 0.2788280508%                 |
| KS31     | Elk County, Kansas                        | 0.0499335801%                 |
| KS32     | Elkhart City, Kansas                      | 0.0460427074%                 |
| KS33     | Ellis County, Kansas                      | 0.3726150991%                 |
| KS34     | Ellsworth County, Kansas                  | 0.0784192915%                 |
| KS35     | Emporia City, Kansas                      | 0.5314129512%                 |
| KS37     | Finney County, Kansas                     | 0.7153826866%                 |
| KS38     | Ford County, Kansas                       | 0.6591551252%                 |
| KS39     | Franklin County, Kansas                   | 0.3340422689%                 |
| KS40     | Garden City, Kansas                       | 0.5639674708%                 |
| KS41     | Gardner City, Kansas                      | 0.4851729540%                 |
| KS42     | Gear County, Kansas                       | 0.4187127502%                 |
| KS43     | Gove County, Kansas                       | 0.0340631361%                 |
| KS44     | Graham County, Kansas                     | 0.0310480092%                 |
| KS45     | Grant County, Kansas                      | 0.1409572980%                 |
| KS47     | Great Bend City, Kansas                   | 0.3231811438%                 |
| KS48     | Greeley County Unified Government, Kansas | 0.0155434990%                 |
| KS49     | Greenwood County, Kansas                  | 0.1168768440%                 |
| KS50     | Hamilton County, Kansas                   | 0.0315158737%                 |
| KS51     | Harper County, Kansas                     | 0.0693479184%                 |
| KS52     | Harvey County, Kansas                     | 0.6829965673%                 |
| KS53     | Haskell County, Kansas                    | 0.0509842361%                 |
| KS54     | Hays City, Kansas                         | 0.4517508922%                 |
| KS55     | Haysville City, Kansas                    | 0.2470109420%                 |
| KS57     | Hutchinson City, Kansas                   | 0.8720750695%                 |



| State ID | Qualifying Subdivision       | Consolidated State Allocation |
|----------|------------------------------|-------------------------------|
| KS58     | Jackson County, Kansas       | 0.1711734320%                 |
| KS59     | Jefferson County, Kansas     | 0.2473443746%                 |
| KS61     | Johnson County, Kansas       | 12.0944030669%                |
| KS62     | Junction City, Kansas        | 0.4741551685%                 |
| KS63     | Kansas City, Kansas          | 4.4060498188%                 |
| KS64     | Kearny County, Kansas        | 0.0486709060%                 |
| KS65     | Kingman County, Kansas       | 0.0906357539%                 |
| KS66     | Kiowa County, Kansas         | 0.0319187570%                 |
| KS67     | Labette County, Kansas       | 0.2545442897%                 |
| KS69     | Lansing City, Kansas         | 0.2592649750%                 |
| KS70     | Lawrence City, Kansas        | 2.1351947685%                 |
| KS71     | Leavenworth City, Kansas     | 0.7793565010%                 |
| KS72     | Leavenworth County, Kansas   | 1.6381480759%                 |
| KS73     | Leawood City, Kansas         | 0.7519204801%                 |
| KS74     | Lenexa City, Kansas          | 1.2179424409%                 |
| KS75     | Liberal City, Kansas         | 0.4082002757%                 |
| KS78     | Logan County, Kansas         | 0.0355057183%                 |
| KS79     | Lyon County, Kansas          | 0.4294606379%                 |
| KS80     | Manhattan City, Kansas       | 1.1916559134%                 |
| KS81     | Manter City, Kansas          | 0.0039724166%                 |
| KS83     | Marshall County, Kansas      | 0.1254396755%                 |
| KS84     | McPherson City, Kansas       | 0.2822331538%                 |
| KS85     | McPherson County, Kansas     | 0.3697169383%                 |
| KS86     | Meade County, Kansas         | 0.0802482625%                 |
| KS87     | Merriam City, Kansas         | 0.2413502294%                 |
| KS88     | Miami County, Kansas         | 0.4462127868%                 |
| KS90     | Montgomery County, Kansas    | 0.6274462063%                 |
| KS92     | Morton County, Kansas        | 0.0505510276%                 |
| KS94     | Neosho County, Kansas        | 0.3172684471%                 |
| KS95     | Ness County, Kansas          | 0.0359735829%                 |
| KS96     | Newton City, Kansas          | 0.4065302570%                 |
| KS98     | Olathe City, Kansas          | 3.0725090086%                 |
| KS99     | Osage County, Kansas         | 0.2049506509%                 |
| KS101    | Ottawa City, Kansas          | 0.2675066256%                 |
| KS103    | Overland Park City, Kansas   | 5.2622788811%                 |
| KS104    | Pawnee County, Kansas        | 0.0827340421%                 |
| KS105    | Phillips County, Kansas      | 0.0673335017%                 |
| KS106    | Pittsburg City, Kansas       | 0.4330770471%                 |
| KS107    | Pottawatomie County, Kansas  | 0.3212929608%                 |
| KS108    | Prairie Village City, Kansas | 0.4839800835%                 |
| KS109    | Pratt County, Kansas         | 0.1817885063%                 |
| KS110    | Rawlins County, Kansas       | 0.0326335501%                 |
| KS111    | Reno County, Kansas          | 1.2307721233%                 |
| KS112    | Republic County, Kansas      | 0.0589509291%                 |
| KS113    | Rice County, Kansas          | 0.1216707669%                 |
| KS114    | Riley County, Kansas         | 0.9513505103%                 |
| KS117    | Russell County, Kansas       | 0.0884263937%                 |
| KS118    | Salina City, Kansas          | 1.0036161498%                 |
| KS119    | Saline County, Kansas        | 0.7008350540%                 |

| <b>State ID</b> | <b>Qualifying Subdivision</b> | <b>Consolidated State Allocation</b> |
|-----------------|-------------------------------|--------------------------------------|
| KS120           | Scott County, Kansas          | 0.0622519732%                        |
| KS121           | Sedgwick County, Kansas       | 10.3553321948%                       |
| KS122           | Seward County, Kansas         | 0.4190277852%                        |
| KS123           | Shawnee City, Kansas          | 1.4379077560%                        |
| KS124           | Shawnee County, Kansas        | 3.5054886950%                        |
| KS125           | Sheridan County, Kansas       | 0.0327505162%                        |
| KS126           | Sherman County, Kansas        | 0.0750792587%                        |
| KS127           | Smith County, Kansas          | 0.0460586624%                        |
| KS130           | Stanton County, Kansas        | 0.0392178776%                        |
| KS131           | Stevens County, Kansas        | 0.0700237227%                        |
| KS132           | Sumner County, Kansas         | 0.2934290296%                        |
| KS133           | Thomas County, Kansas         | 0.1000970142%                        |
| KS134           | Topeka City, Kansas           | 2.7014829146%                        |
| KS135           | Trego County, Kansas          | 0.0358436205%                        |
| KS136           | Ulysses City, Kansas          | 0.1478592097%                        |
| KS137           | Wabaunsee County, Kansas      | 0.1375513777%                        |
| KS138           | Wallace County, Kansas        | 0.0199622194%                        |
| KS139           | Washington County, Kansas     | 0.0705305759%                        |
| KS140           | Wichita City, Kansas          | 10.4437497448%                       |
| KS141           | Wichita County, Kansas        | 0.0269541947%                        |
| KS142           | Wilson County, Kansas         | 0.1086745303%                        |
| KS143           | Winfield City, Kansas         | 0.2560767576%                        |
| KS145           | Abilene City, Kansas          | 0.1327990164%                        |
| KS146           | Anthony City, Kansas          | 0.0440711418%                        |
| KS147           | Augusta City, Kansas          | 0.2017035526%                        |
| KS148           | Baxter Springs City, Kansas   | 0.0844335409%                        |
| KS149           | Bel Aire City, Kansas         | 0.1836803642%                        |
| KS150           | Belleville City, Kansas       | 0.0399286280%                        |
| KS151           | Beloit City, Kansas           | 0.0772980066%                        |
| KS152           | Bentley City, Kansas          | 0.0111696053%                        |
| KS153           | Benton City, Kansas           | 0.0187605992%                        |
| KS154           | Bonner Springs City, Kansas   | 0.1727710215%                        |
| KS155           | Burlingame City, Kansas       | 0.0191726818%                        |
| KS156           | Burrton City, Kansas          | 0.0185220252%                        |
| KS157           | Caney City, Kansas            | 0.0422493033%                        |
| KS158           | Chanute City, Kansas          | 0.1950017894%                        |
| KS159           | Cheney City, Kansas           | 0.0471292279%                        |
| KS160           | Coffeyville City, Kansas      | 0.1988623520%                        |
| KS161           | Colby City, Kansas            | 0.1152746647%                        |
| KS162           | Concordia City, Kansas        | 0.1064040461%                        |
| KS163           | Edwardsville City, Kansas     | 0.0976201818%                        |
| KS164           | Ellsworth City, Kansas        | 0.0636559061%                        |
| KS165           | Enterprise City, Kansas       | 0.0167652523%                        |
| KS166           | Eudora City, Kansas           | 0.1386549260%                        |
| KS167           | Fairway City, Kansas          | 0.0859517397%                        |
| KS168           | Fall River City, Kansas       | 0.0030797747%                        |
| KS169           | Fort Scott City, Kansas       | 0.1658740613%                        |
| KS170           | Galena City, Kansas           | 0.0612484766%                        |
| KS171           | Garden Plain City, Kansas     | 0.0197799613%                        |

| <b>State ID</b> | <b>Qualifying Subdivision</b> | <b>Consolidated State Allocation</b> |
|-----------------|-------------------------------|--------------------------------------|
| KS172           | Garnett City, Kansas          | 0.0706613091%                        |
| KS173           | Goddard City, Kansas          | 0.1076186052%                        |
| KS174           | Halstead City, Kansas         | 0.0439843876%                        |
| KS175           | Harper City, Kansas           | 0.0280433004%                        |
| KS176           | Herington City, Kansas        | 0.0485823611%                        |
| KS177           | Hiawatha City, Kansas         | 0.0670393205%                        |
| KS178           | Highland City, Kansas         | 0.0213849143%                        |
| KS179           | Hillsboro City, Kansas        | 0.0599037863%                        |
| KS180           | Hoisington City, Kansas       | 0.0531803345%                        |
| KS181           | Hugoton City, Kansas          | 0.0797705018%                        |
| KS182           | Humboldt City, Kansas         | 0.0385622491%                        |
| KS183           | Independence City, Kansas     | 0.1827043793%                        |
| KS184           | Iola City, Kansas             | 0.1141685485%                        |
| KS185           | Johnson City City, Kansas     | 0.0286505799%                        |
| KS186           | Kechi City, Kansas            | 0.0457411605%                        |
| KS187           | Kingman City, Kansas          | 0.0599688519%                        |
| KS188           | Leoti City, Kansas            | 0.0307977467%                        |
| KS189           | Lincoln Center City, Kansas   | 0.0257876908%                        |
| KS190           | Longton City, Kansas          | 0.0066366975%                        |
| KS191           | Maize City, Kansas            | 0.1142336141%                        |
| KS192           | Marysville City, Kansas       | 0.0705094892%                        |
| KS193           | Meade City, Kansas            | 0.0329449136%                        |
| KS194           | Medicine Lodge City, Kansas   | 0.0391261515%                        |
| KS195           | Mission City, Kansas          | 0.2141310941%                        |
| KS196           | Mission Hills City, Kansas    | 0.0766256614%                        |
| KS197           | Moundridge City, Kansas       | 0.0403623991%                        |
| KS198           | Mount Hope City, Kansas       | 0.0174809746%                        |
| KS199           | Neodesha City, Kansas         | 0.0479533930%                        |
| KS200           | North Newton City, Kansas     | 0.0382152322%                        |
| KS201           | Norton City, Kansas           | 0.0587542929%                        |
| KS202           | Oakley City, Kansas           | 0.0440277647%                        |
| KS203           | Osawatomie City, Kansas       | 0.0915907637%                        |
| KS204           | Park City City, Kansas        | 0.1722721848%                        |
| KS205           | Parsons City, Kansas          | 0.2052387869%                        |
| KS206           | Phillipsburg City, Kansas     | 0.0524863008%                        |
| KS207           | Pleasanton City, Kansas       | 0.0251153456%                        |
| KS208           | Pratt City, Kansas            | 0.1401731248%                        |
| KS209           | Rantoul City, Kansas          | 0.0040557596%                        |
| KS210           | Roeland Park City, Kansas     | 0.1442722615%                        |
| KS211           | Russell City, Kansas          | 0.0950609324%                        |
| KS212           | Sabetha City, Kansas          | 0.0553491899%                        |
| KS213           | Satanta City, Kansas          | 0.0243128691%                        |
| KS214           | Scott City, Kansas            | 0.0810284379%                        |
| KS215           | Sedgwick City, Kansas         | 0.0359379341%                        |
| KS216           | Spring Hill City, Kansas      | 0.1707106089%                        |
| KS217           | Sterling City, Kansas         | 0.0471942936%                        |
| KS218           | Sublette City, Kansas         | 0.0287156456%                        |
| KS219           | Syracuse City, Kansas         | 0.0353740316%                        |
| KS220           | Tonganoxie City, Kansas       | 0.1234078725%                        |

| <b>State ID</b> | <b>Qualifying Subdivision</b> | <b>Consolidated State Allocation</b> |
|-----------------|-------------------------------|--------------------------------------|
| KS221           | Tribune City, Kansas          | 0.0157025131%                        |
| KS222           | Valley Falls City, Kansas     | 0.0249852143%                        |
| KS223           | Wakeeney City, Kansas         | 0.0376947069%                        |
| KS224           | Warrego City, Kansas          | 0.1023265980%                        |
| KS225           | Washington City, Kansas       | 0.0230983101%                        |
| KS226           | Weir City, Kansas             | 0.0137505433%                        |
| KS227           | Wellington City, Kansas       | 0.1637485830%                        |
| KS228           | Westwood City, Kansas         | 0.0356126057%                        |
| KS229           | Wilson City, Kansas           | 0.0154639390%                        |
| KS230           | Wyandotte County, Kansas      | 3.2916925050%                        |

| State ID | Qualifying Subdivision        | Consolidated State Allocation |
|----------|-------------------------------|-------------------------------|
| KY1      | Adair County, Kentucky        | 0.2072149972%                 |
| KY2      | Allen County, Kentucky        | 0.3652932746%                 |
| KY3      | Anderson County, Kentucky     | 0.3621159370%                 |
| KY4      | Ashland City, Kentucky        | 0.9834499202%                 |
| KY5      | Ballard County, Kentucky      | 0.1275818571%                 |
| KY6      | Bardstown City, Kentucky      | 0.2352870373%                 |
| KY7      | Barren County, Kentucky       | 0.3122030586%                 |
| KY8      | Bath County, Kentucky         | 0.1600781328%                 |
| KY9      | Bell County, Kentucky         | 0.6418579913%                 |
| KY12     | Berea City, Kentucky          | 0.1673960319%                 |
| KY13     | Boone County, Kentucky        | 2.0430819725%                 |
| KY14     | Bourbon County, Kentucky      | 0.2554835051%                 |
| KY15     | Bowling Green City, Kentucky  | 0.6707865957%                 |
| KY16     | Boyd County, Kentucky         | 0.8927787584%                 |
| KY17     | Boyle County, Kentucky        | 0.3790292999%                 |
| KY18     | Bracken County, Kentucky      | 0.1275577166%                 |
| KY19     | Breathitt County, Kentucky    | 0.5390554414%                 |
| KY20     | Breckinridge County, Kentucky | 0.3244963382%                 |
| KY22     | Bullitt County, Kentucky      | 1.0630204077%                 |
| KY23     | Butler County, Kentucky       | 0.1624898322%                 |
| KY24     | Caldwell County, Kentucky     | 0.1441008473%                 |
| KY25     | Calloway County, Kentucky     | 0.0270405279%                 |
| KY26     | Campbell County, Kentucky     | 1.0519698931%                 |
| KY27     | Campbellsville City, Kentucky | 0.2769609681%                 |
| KY28     | Carlisle County, Kentucky     | 0.0604084438%                 |
| KY29     | Carroll County, Kentucky      | 0.2541479356%                 |
| KY30     | Carter County, Kentucky       | 0.6015849596%                 |
| KY31     | Casey County, Kentucky        | 0.2668572392%                 |
| KY32     | Christian County, Kentucky    | 0.4386166388%                 |
| KY33     | Clark County, Kentucky        | 0.6110238861%                 |
| KY34     | Clay County, Kentucky         | 0.7834161044%                 |
| KY35     | Clinton County, Kentucky      | 0.3920484376%                 |
| KY36     | Columbia City, Kentucky       | 0.0941274300%                 |
| KY37     | Covington City, Kentucky      | 1.7146827203%                 |
| KY38     | Crittenden County, Kentucky   | 0.2010231527%                 |
| KY39     | Cumberland County, Kentucky   | 0.1857249004%                 |
| KY40     | Danville City, Kentucky       | 0.2799464970%                 |
| KY41     | Daviess County, Kentucky      | 1.1263935276%                 |
| KY42     | Edmonson County, Kentucky     | 0.1884368528%                 |
| KY44     | Elliott County, Kentucky      | 0.1458221479%                 |
| KY45     | Erlanger City, Kentucky       | 0.3397777298%                 |
| KY46     | Estill County, Kentucky       | 0.4049309515%                 |
| KY47     | Fleming County, Kentucky      | 0.1823914480%                 |
| KY48     | Florence City, Kentucky       | 0.7389020512%                 |
| KY49     | Floyd County, Kentucky        | 1.9179322449%                 |
| KY50     | Fort Thomas City, Kentucky    | 0.3651296923%                 |
| KY51     | Frankfort City, Kentucky      | 0.4254271088%                 |
| KY52     | Franklin County, Kentucky     | 0.4438483122%                 |
| KY53     | Fulton County, Kentucky       | 0.1040009320%                 |

| State ID | Qualifying Subdivision                   | Consolidated State Allocation |
|----------|--|-------------------------------|
| KY54     | Gallatin County, Kentucky                | 0.2347861459%                 |
| KY55     | Garrard County, Kentucky                 | 0.3127117464%                 |
| KY56     | Georgetown City, Kentucky                | 0.2129888920%                 |
| KY57     | Glasgow City, Kentucky                   | 0.4100978120%                 |
| KY58     | Grant County, Kentucky                   | 0.5343736918%                 |
| KY59     | Graves County, Kentucky                  | 0.2447866907%                 |
| KY60     | Grayson City, Kentucky                   | 0.1405700912%                 |
| KY61     | Grayson County, Kentucky                 | 0.4371371187%                 |
| KY62     | Green County, Kentucky                   | 0.1363993307%                 |
| KY64     | Greenup County, Kentucky                 | 0.6872346204%                 |
| KY65     | Hancock County, Kentucky                 | 0.1001482246%                 |
| KY66     | Hardin County, Kentucky                  | 1.6677965130%                 |
| KY68     | Harlan County, Kentucky                  | 0.9236857078%                 |
| KY69     | Harrison County, Kentucky                | 0.2078604027%                 |
| KY70     | Hart County, Kentucky                    | 0.2333469695%                 |
| KY71     | Henderson City, Kentucky                 | 0.5644511762%                 |
| KY72     | Henderson County, Kentucky               | 0.3796057595%                 |
| KY73     | Henry County, Kentucky                   | 0.2263086115%                 |
| KY74     | Hickman County, Kentucky                 | 0.0533625713%                 |
| KY76     | Hopkins County, Kentucky                 | 0.5493362318%                 |
| KY77     | Hopkinsville City, Kentucky              | 0.5662686160%                 |
| KY79     | Independence City, Kentucky              | 0.1255237640%                 |
| KY81     | Jackson County, Kentucky                 | 0.1930879337%                 |
| KY83     | Jefferson County, Kentucky               | 14.4939132925%                |
| KY84     | Jeffersontown City, Kentucky             | 0.1981991396%                 |
| KY85     | Jenkins City, Kentucky                   | 0.0688654541%                 |
| KY86     | Jessamine County, Kentucky               | 0.6407795601%                 |
| KY87     | Johnson County, Kentucky                 | 0.6400798620%                 |
| KY88     | Kenton County, Kentucky                  | 2.5731398261%                 |
| KY89     | Knott County, Kentucky                   | 0.4910894879%                 |
| KY90     | Knox County, Kentucky                    | 0.8060755114%                 |
| KY91     | Larue County, Kentucky                   | 0.1917133825%                 |
| KY92     | Laurel County, Kentucky                  | 0.9215642107%                 |
| KY93     | Lawrence County, Kentucky                | 0.4474957316%                 |
| KY94     | Lawrenceburg City, Kentucky              | 0.0804801232%                 |
| KY95     | Lee County, Kentucky                     | 0.2235931366%                 |
| KY96     | Leslie County, Kentucky                  | 0.5525464926%                 |
| KY97     | Letcher County, Kentucky                 | 0.6327552468%                 |
| KY98     | Lewis County, Kentucky                   | 0.2492484050%                 |
| KY99     | Lexington-Fayette Urban County, Kentucky | 6.2597070666%                 |
| KY100    | Lincoln County, Kentucky                 | 0.4109182594%                 |
| KY101    | Livingston County, Kentucky              | 0.2056037847%                 |
| KY102    | Logan County, Kentucky                   | 0.3022584972%                 |
| KY103    | London City, Kentucky                    | 0.1961505806%                 |
| KY106    | Lyndon City, Kentucky                    | 0.0748780766%                 |
| KY107    | Lyon County, Kentucky                    | 0.1367346673%                 |
| KY108    | Madison County, Kentucky                 | 1.1073052673%                 |
| KY109    | Madisonville City, Kentucky              | 0.3927355489%                 |

| <b>State ID</b> | <b>Qualifying Subdivision</b> | <b>Consolidated State Allocation</b> |
|-----------------|-------------------------------|--------------------------------------|
| KY110           | Magoffin County, Kentucky     | 0.3084779576%                        |
| KY111           | Manchester City, Kentucky     | 0.1800397241%                        |
| KY112           | Marion County, Kentucky       | 0.2018769929%                        |
| KY113           | Marshall County, Kentucky     | 0.6110803392%                        |
| KY114           | Martin County, Kentucky       | 0.4692913886%                        |
| KY115           | Mason County, Kentucky        | 0.1741746215%                        |
| KY116           | McCracken County, Kentucky    | 0.3377504933%                        |
| KY117           | McCreary County, Kentucky     | 0.3011869230%                        |
| KY118           | McLean County, Kentucky       | 0.1433881867%                        |
| KY119           | Meade County, Kentucky        | 0.3762152436%                        |
| KY120           | Menifee County, Kentucky      | 0.1152561711%                        |
| KY121           | Mercer County, Kentucky       | 0.2841928256%                        |
| KY122           | Metcalf County, Kentucky      | 0.1167070889%                        |
| KY123           | Monroe County, Kentucky       | 0.2890192303%                        |
| KY124           | Montgomery County, Kentucky   | 0.5746052526%                        |
| KY125           | Morehead City, Kentucky       | 0.1176937487%                        |
| KY126           | Morgan County, Kentucky       | 0.0505889526%                        |
| KY127           | Morganfield City, Kentucky    | 0.1082087956%                        |
| KY129           | Muhlenberg County, Kentucky   | 0.5338036196%                        |
| KY130           | Murray City, Kentucky         | 0.5765962314%                        |
| KY131           | Nelson County, Kentucky       | 0.4816564321%                        |
| KY132           | Newport City, Kentucky        | 0.7312996326%                        |
| KY133           | Nicholas County, Kentucky     | 0.1324383199%                        |
| KY134           | Nicholasville City, Kentucky  | 0.3723153354%                        |
| KY135           | Ohio County, Kentucky         | 0.4467150643%                        |
| KY136           | Oldham County, Kentucky       | 0.7333447161%                        |
| KY137           | Owen County, Kentucky         | 0.2198857418%                        |
| KY138           | Owensboro City, Kentucky      | 0.5118319344%                        |
| KY139           | Owsley County, Kentucky       | 0.1294761331%                        |
| KY140           | Paducah City, Kentucky        | 1.1041080161%                        |
| KY141           | Paintsville City, Kentucky    | 0.3642660363%                        |
| KY142           | Pendleton County, Kentucky    | 0.3094900729%                        |
| KY143           | Perry County, Kentucky        | 1.4848386091%                        |
| KY144           | Pike County, Kentucky         | 1.9294441527%                        |
| KY145           | Pineville City, Kentucky      | 0.0736606264%                        |
| KY147           | Powell County, Kentucky       | 0.5788951657%                        |
| KY148           | Prestonsburg City, Kentucky   | 0.4197933602%                        |
| KY149           | Pulaski County, Kentucky      | 0.8723902940%                        |
| KY151           | Richmond City, Kentucky       | 0.5069051167%                        |
| KY152           | Robertson County, Kentucky    | 0.0346199801%                        |
| KY153           | Rockcastle County, Kentucky   | 0.4380501830%                        |
| KY154           | Rowan County, Kentucky        | 0.4245058255%                        |
| KY155           | Russell City, Kentucky        | 0.1455248537%                        |
| KY156           | Russell County, Kentucky      | 0.5599110288%                        |
| KY158           | Scott County, Kentucky        | 0.6332443967%                        |
| KY159           | Shelby County, Kentucky       | 0.5093783884%                        |
| KY160           | Shelbyville City, Kentucky    | 0.1168374662%                        |
| KY161           | Shepherdsville City, Kentucky | 0.1717991328%                        |
| KY162           | Shively City, Kentucky        | 0.1040826057%                        |

| State ID | Qualifying Subdivision          | Consolidated State Allocation |
|----------|---------------------------------|-------------------------------|
| KY163    | Simpson County, Kentucky        | 0.2049906448%                 |
| KY164    | Somerset City, Kentucky         | 0.3108498299%                 |
| KY166    | Spencer County, Kentucky        | 0.2447695951%                 |
| KY167    | St. Matthews City, Kentucky     | 0.1131834246%                 |
| KY168    | Taylor County, Kentucky         | 0.1908446071%                 |
| KY169    | Todd County, Kentucky           | 0.1788746408%                 |
| KY170    | Trigg County, Kentucky          | 0.2047738501%                 |
| KY171    | Trimble County, Kentucky        | 0.1174427629%                 |
| KY172    | Union County, Kentucky          | 0.2531192882%                 |
| KY175    | Warren County, Kentucky         | 0.9893070387%                 |
| KY176    | Washington County, Kentucky     | 0.1549834119%                 |
| KY177    | Wayne County, Kentucky          | 0.3477965951%                 |
| KY178    | Webster County, Kentucky        | 0.2371207742%                 |
| KY179    | West Liberty City, Kentucky     | 0.1691975502%                 |
| KY181    | Whitley County, Kentucky        | 1.5794132485%                 |
| KY182    | Winchester City, Kentucky       | 0.4646999075%                 |
| KY183    | Wolfe County, Kentucky          | 0.2600699609%                 |
| KY184    | Woodford County, Kentucky       | 0.2675359435%                 |
| KY186    | Albany City, Kentucky           | 0.1264298304%                 |
| KY187    | Alexandria City, Kentucky       | 0.1080131826%                 |
| KY192    | Barbourville City, Kentucky     | 0.0730470168%                 |
| KY193    | Beattyville City, Kentucky      | 0.1448233239%                 |
| KY195    | Bellevue City, Kentucky         | 0.0965704087%                 |
| KY205    | Carrollton City, Kentucky       | 0.0887635005%                 |
| KY206    | Catlettsburg City, Kentucky     | 0.1263485793%                 |
| KY207    | Cave City City, Kentucky        | 0.0700133478%                 |
| KY208    | Central City City, Kentucky     | 0.0844674819%                 |
| KY211    | Cold Spring City, Kentucky      | 0.0750717640%                 |
| KY212    | Corbin City, Kentucky           | 0.2036058550%                 |
| KY215    | Crittenden City, Kentucky       | 0.1485297325%                 |
| KY216    | Cynthiana City, Kentucky        | 0.2429917006%                 |
| KY218    | Dayton City, Kentucky           | 0.1369669607%                 |
| KY220    | Dry Ridge City, Kentucky        | 0.1124383105%                 |
| KY222    | Edgewood City, Kentucky         | 0.0997328111%                 |
| KY228    | Flatwoods City, Kentucky        | 0.0815134672%                 |
| KY230    | Flemingsburg City, Kentucky     | 0.0974474500%                 |
| KY231    | Fort Mitchell City, Kentucky    | 0.1045834032%                 |
| KY232    | Fort Wright City, Kentucky      | 0.0888485558%                 |
| KY233    | Franklin City, Kentucky         | 0.1059281781%                 |
| KY238    | Harrodsburg City, Kentucky      | 0.1433328138%                 |
| KY240    | Hazard City, Kentucky           | 0.2853655644%                 |
| KY242    | Highland Heights City, Kentucky | 0.1099203272%                 |
| KY247    | Irvine City, Kentucky           | 0.0767877105%                 |
| KY252    | La Grange City, Kentucky        | 0.0727992716%                 |
| KY255    | Lebanon City, Kentucky          | 0.1122041854%                 |
| KY256    | Leitchfield City, Kentucky      | 0.1135380642%                 |
| KY258    | Louisa City, Kentucky           | 0.0866211036%                 |
| KY259    | Ludlow City, Kentucky           | 0.0669617849%                 |
| KY261    | Martin City, Kentucky           | 0.2943288201%                 |



| <b>State ID</b> | <b>Qualifying Subdivision</b> | <b>Consolidated State Allocation</b> |
|-----------------|-------------------------------|--------------------------------------|
| KY262           | Mayfield City, Kentucky       | 0.2929381596%                        |
| KY263           | Maysville City, Kentucky      | 0.1796298526%                        |
| KY264           | Middlesborough City, Kentucky | 0.9627869870%                        |
| KY267           | Morgantown City, Kentucky     | 0.1066840944%                        |
| KY268           | Mount Sterling City, Kentucky | 0.1357736978%                        |
| KY269           | Mount Vernon City, Kentucky   | 0.1195254191%                        |
| KY275           | Owingsville City, Kentucky    | 0.1120741368%                        |
| KY276           | Paris City, Kentucky          | 0.1357848757%                        |
| KY278           | Pikeville City, Kentucky      | 0.9232553122%                        |
| KY280           | Princeton City, Kentucky      | 0.1044295429%                        |
| KY283           | Russellville City, Kentucky   | 0.1019054071%                        |
| KY286           | Southgate City, Kentucky      | 0.0952700635%                        |
| KY288           | Stanford City, Kentucky       | 0.0735805495%                        |
| KY291           | Taylor Mill City, Kentucky    | 0.1020398235%                        |
| KY294           | Union City, Kentucky          | 0.1260059161%                        |
| KY295           | Versailles City, Kentucky     | 0.1700135829%                        |
| KY297           | Walton City, Kentucky         | 0.0725720505%                        |
| KY301           | Wilder City, Kentucky         | 0.1271712342%                        |
| KY302           | Williamsburg City, Kentucky   | 0.2511273232%                        |
| KY303           | Williamstown City, Kentucky   | 0.1029710636%                        |

| State ID | Qualifying Subdivision            | Consolidated State Allocation |
|----------|-----------------------------------|-------------------------------|
| LA2      | Acadia Parish, Louisiana          |                               |
| LA3      | Alexandria City, Louisiana        |                               |
| LA4      | Allen Parish, Louisiana           |                               |
| LA5      | Ascension Parish, Louisiana       |                               |
| LA6      | Assumption Parish, Louisiana      |                               |
| LA7      | Avoyelles Parish, Louisiana       |                               |
| LA9      | Baldwin Town, Louisiana           |                               |
| LA10     | Bastrop City, Louisiana           |                               |
| LA12     | Beauregard Parish, Louisiana      |                               |
| LA13     | Berwick Town, Louisiana           |                               |
| LA14     | Bienville Parish, Louisiana       |                               |
| LA15     | Bogalusa City, Louisiana          |                               |
| LA16     | Bossier City, Louisiana           |                               |
| LA17     | Bossier Parish, Louisiana         |                               |
| LA19     | Caddo Parish, Louisiana           |                               |
| LA20     | Calcasieu Parish, Louisiana       |                               |
| LA21     | Caldwell Parish, Louisiana        |                               |
| LA22     | Cameron Parish, Louisiana         |                               |
| LA23     | Catahoula Parish, Louisiana       |                               |
| LA25     | Claiborne Parish, Louisiana       |                               |
| LA26     | Concordia Parish, Louisiana       |                               |
| LA27     | Covington City, Louisiana         |                               |
| LA29     | De Soto Parish, Louisiana         |                               |
| LA30     | Delhi Town, Louisiana             |                               |
| LA32     | Donaldsonville City, Louisiana    |                               |
| LA33     | East Carroll Parish, Louisiana    |                               |
| LA34     | East Feliciana Parish, Louisiana  |                               |
| LA35     | Eunice City, Louisiana            |                               |
| LA36     | Evangeline Parish, Louisiana      |                               |
| LA37     | Ferriday Town, Louisiana          |                               |
| LA38     | Franklin City, Louisiana          |                               |
| LA39     | Franklin Parish, Louisiana        |                               |
| LA41     | Gramercy Town, Louisiana          |                               |
| LA42     | Grant Parish, Louisiana           |                               |
| LA43     | Gretna City, Louisiana            |                               |
| LA46     | Iberia Parish, Louisiana          |                               |
| LA47     | Iberville Parish, Louisiana       |                               |
| LA48     | Jackson Parish, Louisiana         |                               |
| LA49     | Jean Lafitte Town, Louisiana      |                               |
| LA50     | Jefferson Davis Parish, Louisiana |                               |
| LA51     | Jefferson Parish, Louisiana       |                               |
| LA52     | Kenner City, Louisiana            |                               |
| LA54     | Lafourche Parish, Louisiana       |                               |
| LA55     | Lake Charles City, Louisiana      |                               |
| LA56     | Lake Providence Town, Louisiana   |                               |
| LA57     | Lasalle Parish, Louisiana         |                               |
| LA58     | Lincoln Parish, Louisiana         |                               |
| LA59     | Livingston Parish, Louisiana      |                               |
| LA60     | Lutcher Town, Louisiana           |                               |

Allocations in Louisiana will be made in accordance with the Louisiana State-Local Government Opioid Litigation Memorandum of Understanding.

| State ID | Qualifying Subdivision                | Consolidated State Allocation |
|----------|---------------------------------------|-------------------------------|
| LA61     | Madison Parish, Louisiana             |                               |
| LA62     | Madisonville Town, Louisiana          |                               |
| LA63     | Mandeville City, Louisiana            |                               |
| LA65     | Monroe City, Louisiana                |                               |
| LA66     | Morehouse Parish, Louisiana           |                               |
| LA67     | Morgan City, Louisiana                |                               |
| LA68     | Natchitoches City, Louisiana          |                               |
| LA69     | Natchitoches Parish, Louisiana        |                               |
| LA70     | New Iberia City, Louisiana            |                               |
| LA72     | New Roads City, Louisiana             |                               |
| LA73     | Opelousas City, Louisiana             |                               |
| LA74     | Ouachita Parish, Louisiana            |                               |
| LA75     | Patterson City, Louisiana             |                               |
| LA76     | Pearl River Town, Louisiana           |                               |
| LA77     | Pineville City, Louisiana             |                               |
| LA78     | Plaquemines Parish, Louisiana         |                               |
| LA79     | Pointe Coupee Parish, Louisiana       |                               |
| LA80     | Rapides Parish, Louisiana             |                               |
| LA81     | Red River Parish, Louisiana           |                               |
| LA82     | Richland Parish, Louisiana            |                               |
| LA83     | Richwood Town, Louisiana              |                               |
| LA85     | Sabine Parish, Louisiana              |                               |
| LA86     | Shreveport City, Louisiana            |                               |
| LA87     | Slidell City, Louisiana               |                               |
| LA88     | St Bernard Parish, Louisiana          |                               |
| LA89     | St Charles Parish, Louisiana          |                               |
| LA90     | St Helena Parish, Louisiana           |                               |
| LA91     | St James Parish, Louisiana            |                               |
| LA92     | St John The Baptist Parish, Louisiana |                               |
| LA93     | St Landry Parish, Louisiana           |                               |
| LA94     | St Martin Parish, Louisiana           |                               |
| LA95     | St Mary Parish, Louisiana             |                               |
| LA96     | St Tammany Parish, Louisiana          |                               |
| LA97     | St. Martinville City, Louisiana       |                               |
| LA99     | Tangipahoa Parish, Louisiana          |                               |
| LA100    | Tensas Parish, Louisiana              |                               |
| LA102    | Union Parish, Louisiana               |                               |
| LA103    | Vermilion Parish, Louisiana           |                               |
| LA104    | Vernon Parish, Louisiana              |                               |
| LA105    | Washington Parish, Louisiana          |                               |
| LA106    | Webster Parish, Louisiana             |                               |
| LA107    | West Baton Rouge Parish, Louisiana    |                               |
| LA108    | West Carroll Parish, Louisiana        |                               |
| LA109    | West Feliciana Parish, Louisiana      |                               |
| LA110    | West Monroe City, Louisiana           |                               |
| LA111    | Westwego City, Louisiana              |                               |
| LA112    | Winn Parish, Louisiana                |                               |

Allocations in Louisiana will be made in accordance with the Louisiana State-Local Government Opioid Litigation Memorandum of Understanding.

| State ID | Qualifying Subdivision                           | Consolidated State Allocation  |
|----------|--|--|
| LA115    | East Baton Rouge Parish,<br>Louisiana            | Allocations in Louisiana will be made in accordance with the Louisiana State-Local Government Opioid Litigation Memorandum of Understanding. |
| LA116    | Lafayette Parish, Louisiana                      |  |
| LA117    | Orleans Parish, Louisiana                        |  |
| LA118    | Terrebonne Parish, Louisiana                     |  |
| LA119    | Sheriff of Acadia Parish,<br>Louisiana           |  |
| LA120    | Sheriff of Allen Parish, Louisiana               |  |
| LA121    | Sheriff of Ascension Parish,<br>Louisiana        |  |
| LA122    | Sheriff of Assumption Parish,<br>Louisiana       |  |
| LA123    | Sheriff of Avoyelles Parish,<br>Louisiana        |  |
| LA124    | Sheriff of Beauregard Parish,<br>Louisiana       |  |
| LA125    | Sheriff of Bienville Parish,<br>Louisiana        |  |
| LA126    | Sheriff of Bossier Parish,<br>Louisiana          |  |
| LA127    | Sheriff of Caddo Parish, Louisiana               |  |
| LA128    | Sheriff of Calcasieu Parish,<br>Louisiana        |  |
| LA129    | Sheriff of Caldwell Parish,<br>Louisiana         |  |
| LA130    | Sheriff of Cameron Parish,<br>Louisiana          |  |
| LA131    | Sheriff of Catahoula Parish,<br>Louisiana        |  |
| LA132    | Sheriff of Claiborne Parish,<br>Louisiana        |  |
| LA133    | Sheriff of Concordia Parish,<br>Louisiana        |  |
| LA134    | Sheriff of De Soto Parish,<br>Louisiana          |  |
| LA135    | Sheriff of East Baton Rouge<br>Parish, Louisiana |  |
| LA136    | Sheriff of East Carroll Parish,<br>Louisiana     |  |
| LA137    | Sheriff of East Feliciana Parish,<br>Louisiana   |  |
| LA138    | Sheriff of Evangeline Parish,<br>Louisiana       |  |
| LA139    | Sheriff of Franklin Parish,<br>Louisiana         |  |
| LA140    | Sheriff of Grant Parish, Louisiana               |  |
| LA141    | Sheriff of Iberia Parish, Louisiana              |  |
| LA142    | Sheriff of Iberville Parish,<br>Louisiana        |  |

| <b>State ID</b> | <b>Qualifying Subdivision</b>                       | <b>Consolidated State Allocation</b>   |
|-----------------|---|--|
| LA143           | Sheriff of Jackson Parish,<br>Louisiana             |  |
| LA144           | Sheriff of Jefferson Davis Parish,<br>Louisiana     |  |
| LA145           | Sheriff of Jefferson Parish,<br>Louisiana           |  |
| LA146           | Sheriff of Lafayette Parish,<br>Louisiana           |  |
| LA147           | Sheriff of Lafourche Parish,<br>Louisiana           |  |
| LA148           | Sheriff of Lasalle Parish,<br>Louisiana             |  |
| LA149           | Sheriff of Lincoln Parish,<br>Louisiana             |  |
| LA150           | Sheriff of Livingston Parish,<br>Louisiana          |  |
| LA151           | Sheriff of Madison Parish,<br>Louisiana             |  |
| LA152           | Sheriff of Morehouse Parish,<br>Louisiana           |  |
| LA153           | Sheriff of Natchitoches Parish,<br>Louisiana        |  |
| LA154           | Sheriff of Orleans Parish,<br>Louisiana             | Allocations in Louisiana<br>will be made in<br>accordance with the<br>Louisiana State-Local<br>Government Opioid<br>Litigation Memorandum<br>of Understanding. |
| LA155           | Sheriff of Ouachita Parish,<br>Louisiana            |  |
| LA156           | Sheriff of Plaquemines Parish,<br>Louisiana         |  |
| LA157           | Sheriff of Pointe Coupee Parish,<br>Louisiana       |  |
| LA158           | Sheriff of Rapides Parish,<br>Louisiana             |  |
| LA159           | Sheriff of Red River Parish,<br>Louisiana           |  |
| LA160           | Sheriff of Richland Parish,<br>Louisiana            |  |
| LA161           | Sheriff of Sabine Parish, Louisiana                 |  |
| LA162           | Sheriff of St Bernard Parish,<br>Louisiana          |  |
| LA163           | Sheriff of St Charles Parish,<br>Louisiana          |  |
| LA164           | Sheriff of St Helena Parish,<br>Louisiana           |  |
| LA165           | Sheriff of St James Parish,<br>Louisiana            |  |
| LA166           | Sheriff of St John The Baptist<br>Parish, Louisiana |  |
| LA167           | Sheriff of St Landry Parish,<br>Louisiana           |  |

| <b>State ID</b> | <b>Qualifying Subdivision</b>                    | <b>Consolidated State Allocation</b>   |
|-----------------|--|--|
| LA168           | Sheriff of St Martin Parish,<br>Louisiana        | Allocations in Louisiana will be made in accordance with the Louisiana State-Local Government Opioid Litigation Memorandum of Understanding. |
| LA169           | Sheriff of St Mary Parish,<br>Louisiana          |  |
| LA170           | Sheriff of St Tammany Parish,<br>Louisiana       |  |
| LA171           | Sheriff of Tangipahoa Parish,<br>Louisiana       |  |
| LA172           | Sheriff of Tensas Parish,<br>Louisiana           |  |
| LA173           | Sheriff of Terrebonne Parish,<br>Louisiana       |  |
| LA174           | Sheriff of Union Parish, Louisiana               |  |
| LA175           | Sheriff of Vermilion Parish,<br>Louisiana        |  |
| LA176           | Sheriff of Vernon Parish,<br>Louisiana           |  |
| LA177           | Sheriff of Washington Parish,<br>Louisiana       |  |
| LA178           | Sheriff of Webster Parish,<br>Louisiana          |  |
| LA179           | Sheriff of West Baton Rouge<br>Parish, Louisiana |  |
| LA180           | Sheriff of West Carroll Parish,<br>Louisiana     |  |
| LA181           | Sheriff of West Feliciana Parish,<br>Louisiana   |  |
| LA182           | Sheriff of Winn Parish, Louisiana                |  |

| <b>State ID</b> | <b>Qualifying Subdivision</b> | <b>Consolidated State Allocation</b> |
|-----------------|-------------------------------|--------------------------------------|
| ME1             | Androscoggin County, Maine    | 1.6799535986%                        |
| ME2             | Aroostook County, Maine       | 4.0537116218%                        |
| ME3             | Auburn City, Maine            | 2.6283332826%                        |
| ME4             | Augusta City, Maine           | 3.6779545807%                        |
| ME5             | Bangor City, Maine            | 5.2042873123%                        |
| ME6             | Biddeford City, Maine         | 2.7393997300%                        |
| ME7             | Brunswick Town, Maine         | 1.6113929261%                        |
| ME8             | Calais City, Maine            | 0.8369049504%                        |
| ME9             | Cumberland County, Maine      | 3.5025701951%                        |
| ME10            | Falmouth Town, Maine          | 1.2353278939%                        |
| ME11            | Franklin County, Maine        | 1.9717572454%                        |
| ME12            | Gorham Town, Maine            | 1.4582940317%                        |
| ME13            | Hancock County, Maine         | 3.8494340111%                        |
| ME14            | Kennebec County, Maine        | 4.9959268385%                        |
| ME15            | Kennebunk Town, Maine         | 0.2185679049%                        |
| ME16            | Knox County, Maine            | 2.1010369789%                        |
| ME17            | Lewiston City, Maine          | 4.3451006968%                        |
| ME18            | Lincoln County, Maine         | 2.1621727981%                        |
| ME19            | Orono Town, Maine             | 0.2094180830%                        |
| ME20            | Oxford County, Maine          | 3.8454418782%                        |
| ME21            | Penobscot County, Maine       | 6.7801027597%                        |
| ME22            | Piscataquis County, Maine     | 1.2760851978%                        |
| ME23            | Portland City, Maine          | 7.2016026249%                        |
| ME24            | Rockland City, Maine          | 0.6184398003%                        |
| ME25            | Saco City, Maine              | 0.4366518238%                        |
| ME26            | Sagadahoc County, Maine       | 1.9708146889%                        |
| ME27            | Sanford City, Maine           | 2.6908215844%                        |
| ME28            | Scarborough Town, Maine       | 1.8363769930%                        |
| ME29            | Somerset County, Maine        | 3.6977198467%                        |
| ME30            | South Portland City, Maine    | 2.2275994495%                        |
| ME31            | Standish Town, Maine          | 0.0664145731%                        |
| ME32            | Waldo County, Maine           | 2.4723925078%                        |
| ME33            | Washington County, Maine      | 2.6998574469%                        |
| ME34            | Waterville City, Maine        | 2.8132809688%                        |
| ME35            | Wells Town, Maine             | 0.2541311729%                        |
| ME36            | Westbrook City, Maine         | 1.5416150467%                        |
| ME37            | Windham Town, Maine           | 0.1935482073%                        |
| ME38            | York County, Maine            | 6.7950503019%                        |
| ME39            | York Town, Maine              | 2.1005084476%                        |

| State ID | Qualifying Subdivision               | Consolidated State Allocation |
|----------|--------------------------------------|-------------------------------|
| MD1      | Aberdeen City, Maryland              | 0.0372796529%                 |
| MD2      | Allegany County, Maryland            | 1.6120411494%                 |
| MD3      | Annapolis City, Maryland             | 0.2413230958%                 |
| MD4      | Anne Arundel County, Maryland        | 9.5850095156%                 |
| MD5      | Baltimore City, Maryland             | 20.9970334354%                |
| MD6      | Baltimore County, Maryland           | 17.7565394434%                |
| MD7      | Bel Air Town, Maryland               | 0.0322364280%                 |
| MD8      | Berlin Town, Maryland                | 0.0109236186%                 |
| MD9      | Bowie City, Maryland                 | 0.0263270946%                 |
| MD10     | Calvert County, Maryland             | 1.6948343688%                 |
| MD11     | Cambridge City, Maryland             | 0.0196746185%                 |
| MD12     | Caroline County, Maryland            | 0.5865017850%                 |
| MD13     | Carroll County, Maryland             | 2.9605563001%                 |
| MD14     | Cecil County, Maryland               | 3.7958577634%                 |
| MD15     | Charles County, Maryland             | 1.9663409179%                 |
| MD16     | Charlestown, Maryland                | 0.0013846587%                 |
| MD17     | College Park City, Maryland          | 0.0050334845%                 |
| MD18     | Cottage City Town, Maryland          | 0.0015972023%                 |
| MD19     | Cumberland City, Maryland            | 0.1627132426%                 |
| MD20     | Dorchester County, Maryland          | 0.3951913125%                 |
| MD21     | Easton Town, Maryland                | 0.0630108370%                 |
| MD22     | Elkton Town, Maryland                | 0.0884110160%                 |
| MD23     | Forest Heights Town, Maryland        | 0.0014812182%                 |
| MD24     | Frederick City, Maryland             | 0.1530889274%                 |
| MD25     | Frederick County, Maryland           | 3.4957333212%                 |
| MD26     | Frostburg City, Maryland             | 0.0194678741%                 |
| MD27     | Gaithersburg City, Maryland          | 0.0243966914%                 |
| MD28     | Garrett County, Maryland             | 0.3513434690%                 |
| MD29     | Grantsville Town, Maryland           | 0.0002207076%                 |
| MD30     | Greenbelt City, Maryland             | 0.0369938028%                 |
| MD31     | Hagerstown City, Maryland            | 0.1829328174%                 |
| MD32     | Harford County, Maryland             | 5.1958110720%                 |
| MD33     | Havre De Grace City, Maryland        | 0.0458009931%                 |
| MD34     | Howard County, Maryland              | 3.2487213744%                 |
| MD35     | Hyattsville City, Maryland           | 0.0127377562%                 |
| MD36     | Kent County, Maryland                | 0.4683852152%                 |
| MD37     | Laurel City, Maryland                | 0.0300516480%                 |
| MD38     | Montgomery County, Maryland          | 8.5574378958%                 |
| MD39     | Mountain Lake Park Town,<br>Maryland | 0.0001004445%                 |
| MD40     | New Carrollton City, Maryland        | 0.0062727689%                 |
| MD41     | North Brentwood Town, Maryland       | 0.0000662686%                 |
| MD42     | North East Town, Maryland            | 0.0183814522%                 |
| MD43     | Oakland Town, Maryland               | 0.0011777453%                 |
| MD44     | Perryville Town, Maryland            | 0.0184160785%                 |
| MD45     | Prince Georges County, Maryland      | 7.1382650655%                 |
| MD46     | Queen Annes County, Maryland         | 0.7381792535%                 |
| MD47     | Rockville City, Maryland             | 0.0611045878%                 |
| MD48     | Salisbury City, Maryland             | 0.1347806691%                 |



| <b>State ID</b> | <b>Qualifying Subdivision</b> | <b>Consolidated State Allocation</b> |
|-----------------|-------------------------------|--------------------------------------|
| MD49            | Seat Pleasant City, Maryland  | 0.0040128808%                        |
| MD50            | Somerset County, Maryland     | 0.3875128839%                        |
| MD51            | St Marys County, Maryland     | 1.3684562511%                        |
| MD52            | Takoma Park City, Maryland    | 0.0195596479%                        |
| MD53            | Talbot County, Maryland       | 0.4896824850%                        |
| MD54            | Upper Marlboro Town, Maryland | 0.0009443695%                        |
| MD55            | Vienna Town, Maryland         | 0.0001582676%                        |
| MD56            | Washington County, Maryland   | 3.0474490505%                        |
| MD57            | Westminster City, Maryland    | 0.0440087573%                        |
| MD58            | Wicomico County, Maryland     | 1.6694422411%                        |
| MD59            | Worcester County, Maryland    | 0.9876031064%                        |

| State ID | Qualifying Subdivision                 | Consolidated State Allocation |
|----------|--|-------------------------------|
| MA1      | Abington Town, Massachusetts           | 0.2400899791%                 |
| MA2      | Acton Town, Massachusetts              | 0.1586479343%                 |
| MA3      | Acushnet Town, Massachusetts           | 0.1547305792%                 |
| MA4      | Adams Town, Massachusetts              | 0.0189731986%                 |
| MA5      | Agawam Town City,<br>Massachusetts     | 0.4341901730%                 |
| MA6      | Alford Town, Massachusetts             | 0.0007449491%                 |
| MA7      | Amesbury Town City,<br>Massachusetts   | 0.2580959424%                 |
| MA8      | Amherst Town, Massachusetts            | 0.3675897982%                 |
| MA9      | Andover Town, Massachusetts            | 0.7102727131%                 |
| MA10     | Aquinnah Town, Massachusetts           | 0.0049293930%                 |
| MA11     | Arlington Town, Massachusetts          | 0.3350233330%                 |
| MA12     | Ashburnham Town, Massachusetts         | 0.0140160133%                 |
| MA13     | Ashby Town, Massachusetts              | 0.0069876989%                 |
| MA14     | Ashfield Town, Massachusetts           | 0.0027296132%                 |
| MA15     | Ashland Town, Massachusetts            | 0.1613930923%                 |
| MA16     | Athol Town, Massachusetts              | 0.0359559233%                 |
| MA17     | Attleboro City, Massachusetts          | 0.9357205930%                 |
| MA18     | Auburn Town, Massachusetts             | 0.3036683195%                 |
| MA19     | Avon Town, Massachusetts               | 0.0739889948%                 |
| MA20     | Ayer Town, Massachusetts               | 0.0179210686%                 |
| MA21     | Barnstable County, Massachusetts       | 0.0639482242%                 |
| MA22     | Barnstable Town City,<br>Massachusetts | 0.8578313582%                 |
| MA23     | Barre Town, Massachusetts              | 0.0096522017%                 |
| MA24     | Becket Town, Massachusetts             | 0.0067279376%                 |
| MA25     | Bedford Town, Massachusetts            | 0.1982937972%                 |
| MA26     | Belchertown, Massachusetts             | 0.3492785905%                 |
| MA27     | Bellingham Town, Massachusetts         | 0.1961076781%                 |
| MA28     | Belmont Town, Massachusetts            | 0.2420315678%                 |
| MA29     | Berkley Town, Massachusetts            | 0.1212759115%                 |
| MA30     | Berlin Town, Massachusetts             | 0.0397753511%                 |
| MA31     | Bernardston Town, Massachusetts        | 0.0040751589%                 |
| MA32     | Beverly City, Massachusetts            | 0.4801566147%                 |
| MA33     | Billerica Town, Massachusetts          | 0.3870913124%                 |
| MA34     | Blackstone Town, Massachusetts         | 0.0221473318%                 |
| MA35     | Blandford Town, Massachusetts          | 0.0009007116%                 |
| MA36     | Bolton Town, Massachusetts             | 0.0110088433%                 |
| MA37     | Boston City, Massachusetts             | 10.5767780349%                |
| MA38     | Bourne Town, Massachusetts             | 0.3783946742%                 |
| MA39     | Boxborough Town, Massachusetts         | 0.0399298051%                 |
| MA40     | Boxford Town, Massachusetts            | 0.0912309051%                 |
| MA41     | Boylston Town, Massachusetts           | 0.0562367737%                 |
| MA42     | Braintree Town City,<br>Massachusetts  | 0.4457226214%                 |
| MA43     | Brewster Town, Massachusetts           | 0.1284470083%                 |
| MA44     | Bridgewater Town, Massachusetts        | 0.0570448443%                 |
| MA45     | Brimfield Town, Massachusetts          | 0.0355644757%                 |

| State ID | Qualifying Subdivision                  | Consolidated State Allocation |
|----------|---|-------------------------------|
| MA46     | Bristol County, Massachusetts           | 0.1015083030%                 |
| MA47     | Brockton City, Massachusetts            | 2.1170344615%                 |
| MA48     | Brookfield Town, Massachusetts          | 0.0372953453%                 |
| MA49     | Brookline Town, Massachusetts           | 0.8244968622%                 |
| MA50     | Buckland Town, Massachusetts            | 0.0031396937%                 |
| MA51     | Burlington Town, Massachusetts          | 0.3034752912%                 |
| MA52     | Cambridge City, Massachusetts           | 4.3053779748%                 |
| MA53     | Canton Town, Massachusetts              | 0.2909840866%                 |
| MA54     | Carlisle Town, Massachusetts            | 0.0526144568%                 |
| MA55     | Carver Town, Massachusetts              | 0.2179547901%                 |
| MA56     | Charlemont Town, Massachusetts          | 0.0066765925%                 |
| MA57     | Charlton Town, Massachusetts            | 0.0305379405%                 |
| MA58     | Chatham Town, Massachusetts             | 0.1685335181%                 |
| MA59     | Chelmsford Town, Massachusetts          | 0.3162632088%                 |
| MA60     | Chelsea City, Massachusetts             | 0.5236031155%                 |
| MA61     | Cheshire Town, Massachusetts            | 0.0015830626%                 |
| MA62     | Chester Town, Massachusetts             | 0.0096828727%                 |
| MA63     | Chesterfield Town, Massachusetts        | 0.0168042468%                 |
| MA64     | Chicopee City, Massachusetts            | 0.8816952708%                 |
| MA65     | Chilmark Town, Massachusetts            | 0.0062328576%                 |
| MA66     | Clarksburg Town, Massachusetts          | 0.0303920178%                 |
| MA67     | Clinton Town, Massachusetts             | 0.2371744557%                 |
| MA68     | Cohasset Town, Massachusetts            | 0.1430861241%                 |
| MA69     | Colrain Town, Massachusetts             | 0.0016018525%                 |
| MA70     | Concord Town, Massachusetts             | 0.1749597704%                 |
| MA71     | Conway Town, Massachusetts              | 0.0354590115%                 |
| MA72     | Cummington Town,<br>Massachusetts       | 0.0009757143%                 |
| MA73     | Dalton Town, Massachusetts              | 0.0123034626%                 |
| MA74     | Danvers Town, Massachusetts             | 0.4037368656%                 |
| MA75     | Dartmouth Town, Massachusetts           | 0.5505881937%                 |
| MA76     | Dedham Town, Massachusetts              | 0.3188835370%                 |
| MA77     | Deerfield Town, Massachusetts           | 0.0872700035%                 |
| MA78     | Dennis Town, Massachusetts              | 0.0970183530%                 |
| MA79     | Dighton Town, Massachusetts             | 0.0228752705%                 |
| MA80     | Douglas Town, Massachusetts             | 0.1659192613%                 |
| MA81     | Dover Town, Massachusetts               | 0.0683428114%                 |
| MA82     | Dracut Town, Massachusetts              | 0.2045887296%                 |
| MA83     | Dudley Town, Massachusetts              | 0.0179390734%                 |
| MA84     | Dukes County, Massachusetts             | 0.0054256244%                 |
| MA85     | Dunstable Town, Massachusetts           | 0.0041607864%                 |
| MA86     | Duxbury Town, Massachusetts             | 0.3742011756%                 |
| MA87     | East Bridgewater Town,<br>Massachusetts | 0.2308047825%                 |
| MA88     | East Brookfield Town,<br>Massachusetts  | 0.0052365739%                 |
| MA89     | East Longmeadow Town,<br>Massachusetts  | 0.2715713403%                 |
| MA90     | Eastham Town, Massachusetts             | 0.0786916528%                 |

| State ID | Qualifying Subdivision                  | Consolidated State Allocation |
|----------|---|-------------------------------|
| MA91     | Easthampton Town City,<br>Massachusetts | 0.2670463228%                 |
| MA92     | Easton Town, Massachusetts              | 0.5676857515%                 |
| MA93     | Edgartown, Massachusetts                | 0.0809809332%                 |
| MA94     | Egremont Town, Massachusetts            | 0.0050750540%                 |
| MA95     | Erving Town, Massachusetts              | 0.0513752128%                 |
| MA96     | Essex Town, Massachusetts               | 0.0113333487%                 |
| MA97     | Everett City, Massachusetts             | 0.4368228534%                 |
| MA98     | Fairhaven Town, Massachusetts           | 0.3265362625%                 |
| MA99     | Fall River City, Massachusetts          | 2.1055901006%                 |
| MA100    | Falmouth Town, Massachusetts            | 0.6632841320%                 |
| MA101    | Fitchburg City, Massachusetts           | 0.6913634212%                 |
| MA102    | Florida Town, Massachusetts             | 0.0170875086%                 |
| MA103    | Foxborough Town, Massachusetts          | 0.2588100112%                 |
| MA104    | Framingham Town, Massachusetts          | 0.6902310022%                 |
| MA105    | Franklin Town City,<br>Massachusetts    | 0.4506715894%                 |
| MA106    | Freetown, Massachusetts                 | 0.0347111837%                 |
| MA107    | Gardner City, Massachusetts             | 0.3080580392%                 |
| MA108    | Georgetown, Massachusetts               | 0.1361143365%                 |
| MA109    | Gill Town, Massachusetts                | 0.0032293514%                 |
| MA110    | Gloucester City, Massachusetts          | 0.4219402015%                 |
| MA111    | Goshen Town, Massachusetts              | 0.0020598761%                 |
| MA112    | Gosnold Town, Massachusetts             | 0.0011645031%                 |
| MA113    | Grafton Town, Massachusetts             | 0.2787903277%                 |
| MA114    | Granby Town, Massachusetts              | 0.1421420753%                 |
| MA115    | Granville Town, Massachusetts           | 0.0205788719%                 |
| MA116    | Great Barrington Town,<br>Massachusetts | 0.0238735954%                 |
| MA117    | Greenfield Town City,<br>Massachusetts  | 0.4522917084%                 |
| MA118    | Groton Town, Massachusetts              | 0.0112861907%                 |
| MA119    | Groveland Town, Massachusetts           | 0.0109548289%                 |
| MA120    | Hadley Town, Massachusetts              | 0.1036658447%                 |
| MA121    | Halifax Town, Massachusetts             | 0.0744074497%                 |
| MA122    | Hamilton Town, Massachusetts            | 0.0148754814%                 |
| MA123    | Hampden Town, Massachusetts             | 0.0086441416%                 |
| MA124    | Hancock Town, Massachusetts             | 0.0080083205%                 |
| MA125    | Hanover Town, Massachusetts             | 0.2979987927%                 |
| MA126    | Hanson Town, Massachusetts              | 0.0306151413%                 |
| MA127    | Hardwick Town, Massachusetts            | 0.0046489576%                 |
| MA128    | Harvard Town, Massachusetts             | 0.1646144358%                 |
| MA129    | Harwich Town, Massachusetts             | 0.2864309104%                 |
| MA130    | Hatfield Town, Massachusetts            | 0.0627393895%                 |
| MA131    | Haverhill City, Massachusetts           | 0.8142937865%                 |
| MA132    | Hawley Town, Massachusetts              | 0.0002691301%                 |
| MA133    | Heath Town, Massachusetts               | 0.0011790011%                 |
| MA134    | Hingham Town, Massachusetts             | 0.4828724626%                 |
| MA135    | Hinsdale Town, Massachusetts            | 0.0037015067%                 |

| State ID | Qualifying Subdivision                       | Consolidated State Allocation |
|----------|--|-------------------------------|
| MA136    | Holbrook Town, Massachusetts                 | 0.1222501079%                 |
| MA137    | Holden Town, Massachusetts                   | 0.0343745879%                 |
| MA138    | Holland Town, Massachusetts                  | 0.0238040885%                 |
| MA139    | Holliston Town, Massachusetts                | 0.1672190621%                 |
| MA140    | Holyoke City, Massachusetts                  | 0.9664659552%                 |
| MA141    | Hopedale Town, Massachusetts                 | 0.1372305825%                 |
| MA142    | Hopkinton Town, Massachusetts                | 0.2027514537%                 |
| MA143    | Hubbardston Town, Massachusetts              | 0.0076647112%                 |
| MA144    | Hudson Town, Massachusetts                   | 0.1994512345%                 |
| MA145    | Hull Town, Massachusetts                     | 0.1954841045%                 |
| MA146    | Huntington Town, Massachusetts               | 0.0026561285%                 |
| MA147    | Ipswich Town, Massachusetts                  | 0.2079635850%                 |
| MA148    | Kingston Town, Massachusetts                 | 0.1369378473%                 |
| MA149    | Lakeville Town, Massachusetts                | 0.0202228058%                 |
| MA150    | Lancaster Town, Massachusetts                | 0.0116656002%                 |
| MA151    | Lanesborough Town,<br>Massachusetts          | 0.0575248505%                 |
| MA152    | Lawrence City, Massachusetts                 | 1.4758837913%                 |
| MA153    | Lee Town, Massachusetts                      | 0.1519018348%                 |
| MA154    | Leicester Town, Massachusetts                | 0.1926291380%                 |
| MA155    | Lenox Town, Massachusetts                    | 0.1609461124%                 |
| MA156    | Leominster City, Massachusetts               | 0.7902530708%                 |
| MA157    | Leverett Town, Massachusetts                 | 0.0395342227%                 |
| MA158    | Lexington Town, Massachusetts                | 0.5090924410%                 |
| MA159    | Leyden Town, Massachusetts                   | 0.0007689206%                 |
| MA160    | Lincoln Town, Massachusetts                  | 0.1099619285%                 |
| MA161    | Littleton Town, Massachusetts                | 0.1043597104%                 |
| MA162    | Longmeadow Town,<br>Massachusetts            | 0.2992108201%                 |
| MA163    | Lowell City, Massachusetts                   | 1.0242474790%                 |
| MA164    | Ludlow Town, Massachusetts                   | 0.3042665608%                 |
| MA165    | Lunenburg Town, Massachusetts                | 0.1916440550%                 |
| MA166    | Lynn City, Massachusetts                     | 1.5917595154%                 |
| MA167    | Lynnfield Town, Massachusetts                | 0.2333154069%                 |
| MA168    | Malden City, Massachusetts                   | 0.4659742140%                 |
| MA169    | Manchester-By-The-Sea Town,<br>Massachusetts | 0.0201100664%                 |
| MA170    | Mansfield Town, Massachusetts                | 0.6816694002%                 |
| MA171    | Marblehead Town, Massachusetts               | 0.3485912672%                 |
| MA172    | Marion Town, Massachusetts                   | 0.0698025620%                 |
| MA173    | Marlborough City, Massachusetts              | 0.3668295136%                 |
| MA174    | Marshfield Town, Massachusetts               | 0.4930551259%                 |
| MA175    | Mashpee Town, Massachusetts                  | 0.3459150927%                 |
| MA176    | Mattapoissett Town, Massachusetts            | 0.0843720139%                 |
| MA177    | Maynard Town, Massachusetts                  | 0.1014940666%                 |
| MA178    | Medfield Town, Massachusetts                 | 0.2083772770%                 |
| MA179    | Medford City, Massachusetts                  | 0.3972200658%                 |
| MA180    | Medway Town, Massachusetts                   | 0.1940731867%                 |
| MA181    | Melrose City, Massachusetts                  | 0.2296395466%                 |

| <b>State ID</b> | <b>Qualifying Subdivision</b>             | <b>Consolidated State Allocation</b> |
|-----------------|---|--------------------------------------|
| MA182           | Mendon Town, Massachusetts                | 0.0164096065%                        |
| MA183           | Merrimac Town, Massachusetts              | 0.0100336001%                        |
| MA184           | Methuen Town City,<br>Massachusetts       | 0.7149217230%                        |
| MA185           | Middleborough Town,<br>Massachusetts      | 0.3933419654%                        |
| MA186           | Middlefield Town, Massachusetts           | 0.0003252381%                        |
| MA187           | Middleton Town, Massachusetts             | 0.0917093411%                        |
| MA188           | Milford Town, Massachusetts               | 0.5323916620%                        |
| MA189           | Millbury Town, Massachusetts              | 0.2332340712%                        |
| MA190           | Millis Town, Massachusetts                | 0.0999797258%                        |
| MA191           | Millville Town, Massachusetts             | 0.0062130209%                        |
| MA192           | Milton Town, Massachusetts                | 0.3520463069%                        |
| MA193           | Monroe Town, Massachusetts                | 0.0001025332%                        |
| MA194           | Monson Town, Massachusetts                | 0.1266258006%                        |
| MA195           | Montague Town, Massachusetts              | 0.0291412591%                        |
| MA196           | Monterey Town, Massachusetts              | 0.0042137017%                        |
| MA197           | Montgomery Town,<br>Massachusetts         | 0.0002324400%                        |
| MA198           | Mt Washington Town,<br>Massachusetts      | 0.0001746048%                        |
| MA199           | Nahant Town, Massachusetts                | 0.0355497159%                        |
| MA200           | Nantucket Town, Massachusetts             | 0.1102324194%                        |
| MA201           | Natick Town, Massachusetts                | 0.3421702489%                        |
| MA202           | Needham Town, Massachusetts               | 0.4914063771%                        |
| MA203           | New Ashford Town,<br>Massachusetts        | 0.0002677169%                        |
| MA204           | New Bedford City, Massachusetts           | 2.3617391681%                        |
| MA205           | New Braintree Town,<br>Massachusetts      | 0.0013480056%                        |
| MA206           | New Marlborough Town,<br>Massachusetts    | 0.0032940955%                        |
| MA207           | New Salem Town, Massachusetts             | 0.0024476600%                        |
| MA208           | Newbury Town, Massachusetts               | 0.0135400372%                        |
| MA209           | Newburyport City, Massachusetts           | 0.2905748435%                        |
| MA210           | Newton City, Massachusetts                | 1.0088865481%                        |
| MA211           | Norfolk County, Massachusetts             | 0.0563017795%                        |
| MA212           | Norfolk Town, Massachusetts               | 0.0892988423%                        |
| MA213           | North Adams City, Massachusetts           | 0.3428675166%                        |
| MA214           | North Andover Town,<br>Massachusetts      | 0.4494773051%                        |
| MA215           | North Attleborough Town,<br>Massachusetts | 0.6369959028%                        |
| MA216           | North Brookfield Town,<br>Massachusetts   | 0.0698725924%                        |
| MA217           | North Reading Town,<br>Massachusetts      | 0.1664230820%                        |
| MA218           | Northampton City, Massachusetts           | 0.5405649568%                        |

| <b>State ID</b> | <b>Qualifying Subdivision</b>       | <b>Consolidated State Allocation</b> |
|-----------------|-------------------------------------|--------------------------------------|
| MA219           | Northborough Town,<br>Massachusetts | 0.2422641125%                        |
| MA220           | Northbridge Town, Massachusetts     | 0.2823159735%                        |
| MA221           | Northfield Town, Massachusetts      | 0.0153010544%                        |
| MA222           | Norton Town, Massachusetts          | 0.4563834066%                        |
| MA223           | Norwell Town, Massachusetts         | 0.2753854817%                        |
| MA224           | Norwood Town, Massachusetts         | 0.3412282413%                        |
| MA225           | Oak Bluffs Town, Massachusetts      | 0.0769116887%                        |
| MA226           | Oakham Town, Massachusetts          | 0.0026269230%                        |
| MA227           | Orange Town, Massachusetts          | 0.1376712816%                        |
| MA228           | Orleans Town, Massachusetts         | 0.0935051641%                        |
| MA229           | Otis Town, Massachusetts            | 0.0035269019%                        |
| MA230           | Oxford Town, Massachusetts          | 0.2336229019%                        |
| MA231           | Palmer Town City, Massachusetts     | 0.1621757259%                        |
| MA232           | Paxton Town, Massachusetts          | 0.0115100470%                        |
| MA233           | Peabody City, Massachusetts         | 0.7162928627%                        |
| MA234           | Pelham Town, Massachusetts          | 0.0235476246%                        |
| MA235           | Pembroke Town, Massachusetts        | 0.3388218249%                        |
| MA236           | Pepperell Town, Massachusetts       | 0.0102363113%                        |
| MA237           | Peru Town, Massachusetts            | 0.0011523603%                        |
| MA238           | Petersham Town, Massachusetts       | 0.0159775433%                        |
| MA239           | Phillipston Town, Massachusetts     | 0.0039835646%                        |
| MA240           | Pittsfield City, Massachusetts      | 1.1541979937%                        |
| MA241           | Plainfield Town, Massachusetts      | 0.0004986914%                        |
| MA242           | Plainville Town, Massachusetts      | 0.0738004154%                        |
| MA243           | Plymouth County, Massachusetts      | 0.0008974666%                        |
| MA244           | Plymouth Town, Massachusetts        | 1.0727134492%                        |
| MA245           | Plympton Town, Massachusetts        | 0.0311939123%                        |
| MA246           | Princeton Town, Massachusetts       | 0.0094015998%                        |
| MA247           | Provincetown, Massachusetts         | 0.0895015011%                        |
| MA248           | Quincy City, Massachusetts          | 1.0277365393%                        |
| MA249           | Randolph Town, Massachusetts        | 0.3517891103%                        |
| MA250           | Raynham Town, Massachusetts         | 0.0739771661%                        |
| MA251           | Reading Town, Massachusetts         | 0.2463903024%                        |
| MA252           | Rehoboth Town, Massachusetts        | 0.0342848256%                        |
| MA253           | Revere City, Massachusetts          | 0.5754964378%                        |
| MA254           | Richmond Town, Massachusetts        | 0.0346755405%                        |
| MA255           | Rochester Town, Massachusetts       | 0.0656757963%                        |
| MA256           | Rockland Town, Massachusetts        | 0.3048431858%                        |
| MA257           | Rockport Town, Massachusetts        | 0.1188536886%                        |
| MA258           | Rowe Town, Massachusetts            | 0.0242459391%                        |
| MA259           | Rowley Town, Massachusetts          | 0.0134543050%                        |
| MA260           | Royalston Town, Massachusetts       | 0.0020739031%                        |
| MA261           | Russell Town, Massachusetts         | 0.0012348998%                        |
| MA262           | Rutland Town, Massachusetts         | 0.0122272562%                        |
| MA263           | Salem City, Massachusetts           | 0.6254547137%                        |
| MA264           | Salisbury Town, Massachusetts       | 0.0319290215%                        |
| MA265           | Sandisfield Town, Massachusetts     | 0.0020719142%                        |
| MA266           | Sandwich Town, Massachusetts        | 0.4944903815%                        |

| State ID | Qualifying Subdivision                  | Consolidated State Allocation |
|----------|---|-------------------------------|
| MA267    | Saugus Town, Massachusetts              | 0.3330802265%                 |
| MA268    | Savoy Town, Massachusetts               | 0.0103246605%                 |
| MA269    | Scituate Town, Massachusetts            | 0.3938536371%                 |
| MA270    | Seekonk Town, Massachusetts             | 0.3325159013%                 |
| MA271    | Sharon Town, Massachusetts              | 0.3157804286%                 |
| MA272    | Sheffield Town, Massachusetts           | 0.0066580643%                 |
| MA273    | Shelburne Town, Massachusetts           | 0.0145706034%                 |
| MA274    | Sherborn Town, Massachusetts            | 0.0361347676%                 |
| MA275    | Shirley Town, Massachusetts             | 0.0049654026%                 |
| MA276    | Shrewsbury Town, Massachusetts          | 0.6471205738%                 |
| MA277    | Shutesbury Town, Massachusetts          | 0.0358178516%                 |
| MA278    | Somerset Town, Massachusetts            | 0.2943717652%                 |
| MA279    | Somerville City, Massachusetts          | 0.5538327759%                 |
| MA280    | South Hadley Town,<br>Massachusetts     | 0.3289508962%                 |
| MA281    | Southampton Town,<br>Massachusetts      | 0.0773861993%                 |
| MA282    | Southborough Town,<br>Massachusetts     | 0.2173688486%                 |
| MA283    | Southbridge Town City,<br>Massachusetts | 0.2906114812%                 |
| MA284    | Southwick Town, Massachusetts           | 0.0165255910%                 |
| MA285    | Spencer Town, Massachusetts             | 0.0203153945%                 |
| MA286    | Springfield City, Massachusetts         | 3.4410224370%                 |
| MA287    | Sterling Town, Massachusetts            | 0.0196759620%                 |
| MA288    | Stockbridge Town, Massachusetts         | 0.0092305018%                 |
| MA289    | Stoneham Town, Massachusetts            | 0.1669780908%                 |
| MA290    | Stoughton Town, Massachusetts           | 0.3118943726%                 |
| MA291    | Stow Town, Massachusetts                | 0.0087733680%                 |
| MA292    | Sturbridge Town, Massachusetts          | 0.1235688557%                 |
| MA293    | Sudbury Town, Massachusetts             | 0.1950193814%                 |
| MA294    | Sunderland Town, Massachusetts          | 0.0394445127%                 |
| MA295    | Sutton Town, Massachusetts              | 0.1720631416%                 |
| MA296    | Swampscott Town, Massachusetts          | 0.2802270489%                 |
| MA297    | Swansea Town, Massachusetts             | 0.3127370397%                 |
| MA298    | Taunton City, Massachusetts             | 1.3156698571%                 |
| MA299    | Templeton Town, Massachusetts           | 0.0167725290%                 |
| MA300    | Tewksbury Town, Massachusetts           | 0.2526508477%                 |
| MA301    | Tisbury Town, Massachusetts             | 0.0665566713%                 |
| MA302    | Tolland Town, Massachusetts             | 0.0005593530%                 |
| MA303    | Topsfield Town, Massachusetts           | 0.0713350646%                 |
| MA304    | Townsend Town, Massachusetts            | 0.0093843801%                 |
| MA305    | Truro Town, Massachusetts               | 0.0604250384%                 |
| MA306    | Tyngsborough Town,<br>Massachusetts     | 0.1162396935%                 |
| MA307    | Tyringham Town, Massachusetts           | 0.0012803829%                 |
| MA308    | Upton Town, Massachusetts               | 0.0211017442%                 |
| MA309    | Uxbridge Town, Massachusetts            | 0.2255606716%                 |
| MA310    | Wakefield Town, Massachusetts           | 0.2116065761%                 |



| State ID | Qualifying Subdivision                       | Consolidated State Allocation |
|----------|--|-------------------------------|
| MA311    | Wales Town, Massachusetts                    | 0.0147604390%                 |
| MA312    | Walpole Town, Massachusetts                  | 0.3194149930%                 |
| MA313    | Waltham City, Massachusetts                  | 0.5322671985%                 |
| MA314    | Ware Town, Massachusetts                     | 0.2035588439%                 |
| MA315    | Wareham Town, Massachusetts                  | 0.3595394490%                 |
| MA316    | Warren Town, Massachusetts                   | 0.0179304373%                 |
| MA317    | Warwick Town, Massachusetts                  | 0.0065997057%                 |
| MA318    | Washington Town, Massachusetts               | 0.0004074112%                 |
| MA319    | Watertown Town City,<br>Massachusetts        | 0.2540965713%                 |
| MA320    | Wayland Town, Massachusetts                  | 0.2147389946%                 |
| MA321    | Webster Town, Massachusetts                  | 0.2405963644%                 |
| MA322    | Wellesley Town, Massachusetts                | 0.4811483972%                 |
| MA323    | Wellfleet Town, Massachusetts                | 0.0667808417%                 |
| MA324    | Wendell Town, Massachusetts                  | 0.0010508215%                 |
| MA325    | Wenham Town, Massachusetts                   | 0.0112119209%                 |
| MA326    | West Boylston Town,<br>Massachusetts         | 0.1222726663%                 |
| MA327    | West Bridgewater Town,<br>Massachusetts      | 0.1467598909%                 |
| MA328    | West Brookfield Town,<br>Massachusetts       | 0.0059191866%                 |
| MA329    | West Newbury Town,<br>Massachusetts          | 0.0086981560%                 |
| MA330    | West Springfield Town City,<br>Massachusetts | 0.4627594653%                 |
| MA331    | West Stockbridge Town,<br>Massachusetts      | 0.0028401544%                 |
| MA332    | West Tisbury Town,<br>Massachusetts          | 0.0099183484%                 |
| MA333    | Westborough Town,<br>Massachusetts           | 0.5070384269%                 |
| MA334    | Westfield City, Massachusetts                | 0.6538385669%                 |
| MA335    | Westford Town, Massachusetts                 | 0.2939962811%                 |
| MA336    | Westhampton Town,<br>Massachusetts           | 0.0199373981%                 |
| MA337    | Westminster Town, Massachusetts              | 0.0226744436%                 |
| MA338    | Weston Town, Massachusetts                   | 0.2254658323%                 |
| MA339    | Westport Town, Massachusetts                 | 0.2811335179%                 |
| MA340    | Westwood Town, Massachusetts                 | 0.2903783084%                 |
| MA341    | Weymouth Town City,<br>Massachusetts         | 0.5656639786%                 |
| MA342    | Whately Town, Massachusetts                  | 0.0314223222%                 |
| MA343    | Whitman Town, Massachusetts                  | 0.0448742719%                 |
| MA344    | Wilbraham Town, Massachusetts                | 0.0313150261%                 |
| MA345    | Williamsburg Town,<br>Massachusetts          | 0.0343998679%                 |
| MA346    | Williamstown, Massachusetts                  | 0.0783021941%                 |
| MA347    | Wilmington Town, Massachusetts               | 0.2467559990%                 |

| <b>State ID</b> | <b>Qualifying Subdivision</b>        | <b>Consolidated State Allocation</b> |
|-----------------|--------------------------------------|--------------------------------------|
| MA348           | Winchendon Town, Massachusetts       | 0.1830720373%                        |
| MA349           | Winchester Town, Massachusetts       | 0.2570095300%                        |
| MA350           | Windsor Town, Massachusetts          | 0.0005238144%                        |
| MA351           | Winthrop Town City,<br>Massachusetts | 0.1505890537%                        |
| MA352           | Woburn City, Massachusetts           | 0.3503541163%                        |
| MA353           | Worcester City, Massachusetts        | 3.7929503518%                        |
| MA354           | Worthington Town, Massachusetts      | 0.0015069609%                        |
| MA355           | Wrentham Town, Massachusetts         | 0.0961794021%                        |
| MA356           | Yarmouth Town, Massachusetts         | 0.1308391883%                        |

| State ID | Qualifying Subdivision                            | Consolidated State Allocation |
|----------|---|-------------------------------|
| MI1      | Ada Township, Michigan                            | 0.0042278554%                 |
| MI2      | Adrian City, Michigan                             | 0.0328126789%                 |
| MI3      | Alcona County, Michigan                           | 0.0934629817%                 |
| MI4      | Alger County, Michigan                            | 0.0879525875%                 |
| MI5      | Algoma Township, Michigan                         | 0.0016941585%                 |
| MI6      | Allegan County, Michigan                          | 0.4460242903%                 |
| MI7      | Allen Park City, Michigan                         | 0.0620457416%                 |
| MI8      | Allendale Charter Township, Michigan              | 0.0044901249%                 |
| MI9      | Alpena County, Michigan                           | 0.3552566921%                 |
| MI10     | Alpine Charter Township, Michigan                 | 0.0014679355%                 |
| MI11     | Ann Arbor City, Michigan                          | 0.2674253148%                 |
| MI12     | Antrim County, Michigan                           | 0.2666725680%                 |
| MI13     | Antwerp Township, Michigan                        | 0.0007581775%                 |
| MI14     | Arenac County, Michigan                           | 0.1805504304%                 |
| MI15     | Auburn Hills City, Michigan                       | 0.0679438259%                 |
| MI16     | Bangor Charter Township, Michigan                 | 0.0063071908%                 |
| MI17     | Baraga County, Michigan                           | 0.0830045795%                 |
| MI18     | Barry County, Michigan                            | 0.2499588316%                 |
| MI19     | Bath Charter Township, Michigan                   | 0.0310575579%                 |
| MI20     | Battle Creek City, Michigan                       | 0.1976545014%                 |
| MI21     | Bay City, Michigan                                | 0.0662640083%                 |
| MI22     | Bay County, Michigan                              | 1.1889740912%                 |
| MI23     | Bedford Township, Michigan                        | 0.0238194433%                 |
| MI24     | Benton Charter Township, Michigan                 | 0.0523760917%                 |
| MI25     | Benzie County, Michigan                           | 0.1559708495%                 |
| MI26     | Berkley City, Michigan                            | 0.0207220905%                 |
| MI27     | Berrien County, Michigan                          | 1.4353008205%                 |
| MI28     | Beverly Hills Village, Michigan                   | 0.0265585450%                 |
| MI29     | Big Rapids City, Michigan                         | 0.0141485793%                 |
| MI30     | Birmingham City, Michigan                         | 0.0595211261%                 |
| MI278    | Blackman Charter Township, Michigan               | 0.0000000000%                 |
| MI31     | Bloomfield Charter Township, Michigan             | 0.1382971973%                 |
| MI32     | Branch County, Michigan                           | 0.3823019725%                 |
| MI33     | Brandon Charter Township, Michigan                | 0.0172309269%                 |
| MI34     | Brighton Township, Michigan                       | 0.0005844508%                 |
| MI35     | Brownstown Charter Township, Michigan             | 0.0597655290%                 |
| MI36     | Burton City, Michigan                             | 0.0191573337%                 |
| MI37     | Byron Township, Michigan                          | 0.0082898139%                 |
| MI38     | Cadillac City, Michigan                           | 0.0572782844%                 |
| MI39     | Caledonia Charter Township, Kent County, Michigan | 0.0026644035%                 |

| State ID | Qualifying Subdivision                     | Consolidated State Allocation |
|----------|--|-------------------------------|
| MI40     | Calhoun County, Michigan                   | 1.7844560932%                 |
| MI41     | Cannon Township, Michigan                  | 0.0031972842%                 |
| MI42     | Canton Charter Township,<br>Michigan       | 0.2635380816%                 |
| MI43     | Cascade Charter Township,<br>Michigan      | 0.0117082940%                 |
| MI44     | Cass County, Michigan                      | 0.4127454052%                 |
| MI45     | Charlevoix County, Michigan                | 0.2142857345%                 |
| MI46     | Cheboygan County, Michigan                 | 0.3054122146%                 |
| MI47     | Chesterfield Charter Township,<br>Michigan | 0.1219762582%                 |
| MI48     | Chippewa County, Michigan                  | 0.2775926422%                 |
| MI49     | Clare County, Michigan                     | 0.2705014687%                 |
| MI50     | Clawson City, Michigan                     | 0.0134773906%                 |
| MI51     | Clinton Charter Township,<br>Michigan      | 0.6524315825%                 |
| MI52     | Clinton County, Michigan                   | 0.5402667258%                 |
| MI53     | Coldwater City, Michigan                   | 0.0074666730%                 |
| MI54     | Commerce Charter Township,<br>Michigan     | 0.0192121087%                 |
| MI55     | Comstock Charter Township,<br>Michigan     | 0.0081656838%                 |
| MI56     | Cooper Charter Township,<br>Michigan       | 0.0009266020%                 |
| MI57     | Crawford County, Michigan                  | 0.2886252314%                 |
| MI58     | Davison Township, Michigan                 | 0.0085451532%                 |
| MI59     | Dearborn City, Michigan                    | 0.2895118016%                 |
| MI60     | Dearborn Heights City, Michigan            | 0.1017944247%                 |
| MI61     | Delhi Charter Township,<br>Michigan        | 0.0190090980%                 |
| MI62     | Delta Charter Township, Michigan           | 0.0391807240%                 |
| MI63     | Delta County, Michigan                     | 0.2697501609%                 |
| MI64     | Detroit City, Michigan                     | 7.3863527308%                 |
| MI65     | Dewitt Charter Township,<br>Michigan       | 0.0355251274%                 |
| MI66     | Dickinson County, Michigan                 | 0.2772928270%                 |
| MI67     | East Bay Township, Michigan                | 0.0014150822%                 |
| MI68     | East Grand Rapids City, Michigan           | 0.0200332982%                 |
| MI69     | East Lansing City, Michigan                | 0.1928772515%                 |
| MI70     | Eastpointe City, Michigan                  | 0.1620457585%                 |
| MI71     | Eaton County, Michigan                     | 1.0040379149%                 |
| MI72     | Egelston Township, Michigan                | 0.0057198661%                 |
| MI73     | Emmet County, Michigan                     | 0.1751859110%                 |
| MI74     | Emmett Charter Township,<br>Michigan       | 0.0078634499%                 |
| MI75     | Escanaba City, Michigan                    | 0.0187485817%                 |
| MI76     | Farmington City, Michigan                  | 0.0212789632%                 |
| MI77     | Farmington Hills City, Michigan            | 0.1595279696%                 |

| State ID | Qualifying Subdivision                     | Consolidated State Allocation |
|----------|--|-------------------------------|
| MI78     | Fenton Charter Township,<br>Michigan       | 0.0017899625%                 |
| MI79     | Fenton City, Michigan                      | 0.0463367531%                 |
| MI80     | Ferndale City, Michigan                    | 0.0860957347%                 |
| MI81     | Flat Rock City, Michigan                   | 0.0165965372%                 |
| MI82     | Flint Charter Township, Michigan           | 0.0247094958%                 |
| MI83     | Flint City, Michigan                       | 2.8492826162%                 |
| MI84     | Flushing Charter Township,<br>Michigan     | 0.0036163716%                 |
| MI85     | Fort Gratiot Charter Township,<br>Michigan | 0.0091219411%                 |
| MI86     | Fraser City, Michigan                      | 0.0773787868%                 |
| MI87     | Frenchtown Charter Township,<br>Michigan   | 0.0472286300%                 |
| MI88     | Fruitport Charter Township,<br>Michigan    | 0.0124893804%                 |
| MI89     | Gaines Township, Kent County,<br>Michigan  | 0.0086869609%                 |
| MI90     | Garden City, Michigan                      | 0.0348032319%                 |
| MI91     | Garfield Charter Township,<br>Michigan     | 0.0003928875%                 |
| MI92     | Genesee Charter Township,<br>Michigan      | 0.0125078610%                 |
| MI93     | Genesee County, Michigan                   | 2.1444091585%                 |
| MI94     | Genoa Township, Michigan                   | 0.0000730563%                 |
| MI95     | Georgetown Charter Township,<br>Michigan   | 0.0069588066%                 |
| MI96     | Gladwin County, Michigan                   | 0.2077497604%                 |
| MI97     | Gogebic County, Michigan                   | 0.0721438406%                 |
| MI98     | Grand Blanc Charter Township,<br>Michigan  | 0.0202728576%                 |
| MI99     | Grand Haven Charter Township,<br>Michigan  | 0.0108943696%                 |
| MI100    | Grand Haven City, Michigan                 | 0.0335954698%                 |
| MI101    | Grand Rapids Charter Township,<br>Michigan | 0.0036296214%                 |
| MI102    | Grand Rapids City, Michigan                | 1.3440305744%                 |
| MI103    | Grand Traverse County, Michigan            | 0.9563577517%                 |
| MI104    | Grandville City, Michigan                  | 0.0268602038%                 |
| MI105    | Gratiot County, Michigan                   | 0.3525171058%                 |
| MI106    | Green Oak Township, Michigan               | 0.0310802595%                 |
| MI107    | Grosse Ile Township, Michigan              | 0.0206969233%                 |
| MI108    | Grosse Pointe Park City, Michigan          | 0.0273525288%                 |
| MI109    | Grosse Pointe Woods City,<br>Michigan      | 0.0194917954%                 |
| MI110    | Hamburg Township, Michigan                 | 0.0327814289%                 |
| MI111    | Hamtramck City, Michigan                   | 0.1045696825%                 |
| MI112    | Harper Woods City, Michigan                | 0.0291877050%                 |

| State ID | Qualifying Subdivision                  | Consolidated State Allocation |
|----------|---|-------------------------------|
| MI113    | Harrison Charter Township, Michigan     | 0.1197690060%                 |
| MI114    | Hartland Township, Michigan             | 0.0002817888%                 |
| MI115    | Hazel Park City, Michigan               | 0.0425097355%                 |
| MI116    | Highland Charter Township, Michigan     | 0.0169953269%                 |
| MI117    | Highland Park City, Michigan            | 0.0226020911%                 |
| MI118    | Hillsdale County, Michigan              | 0.4179676993%                 |
| MI119    | Holland Charter Township, Michigan      | 0.0168424444%                 |
| MI120    | Holland City, Michigan                  | 0.0955964916%                 |
| MI121    | Holly Township, Michigan                | 0.0023667091%                 |
| MI122    | Houghton County, Michigan               | 0.2492719347%                 |
| MI123    | Huron Charter Township, Michigan        | 0.0404726791%                 |
| MI124    | Huron County, Michigan                  | 0.1691383539%                 |
| MI125    | Independence Charter Township, Michigan | 0.0476500991%                 |
| MI126    | Ingham County, Michigan                 | 2.3910799665%                 |
| MI127    | Inkster City, Michigan                  | 0.0963789326%                 |
| MI128    | Ionia City, Michigan                    | 0.0259372614%                 |
| MI129    | Ionia County, Michigan                  | 0.5298085345%                 |
| MI130    | Iosco County, Michigan                  | 0.3597971837%                 |
| MI131    | Iron County, Michigan                   | 0.1234778574%                 |
| MI132    | Iron Mountain City, Michigan            | 0.0102890396%                 |
| MI133    | Isabella County, Michigan               | 0.6406627159%                 |
| MI134    | Jackson City, Michigan                  | 0.1975960490%                 |
| MI135    | Jackson County, Michigan                | 0.6266962818%                 |
| MI136    | Kalamazoo Charter Township, Michigan    | 0.0300335110%                 |
| MI137    | Kalamazoo City, Michigan                | 0.2186435127%                 |
| MI138    | Kalamazoo County, Michigan              | 2.1433241424%                 |
| MI139    | Kalkaska County, Michigan               | 0.0950485976%                 |
| MI140    | Kent County, Michigan                   | 3.0032910409%                 |
| MI141    | Kentwood City, Michigan                 | 0.0821691991%                 |
| MI142    | Keweenaw County, Michigan               | 0.0039070602%                 |
| MI143    | Lake County, Michigan                   | 0.0815750583%                 |
| MI144    | Lansing City, Michigan                  | 0.6157258774%                 |
| MI145    | Lapeer County, Michigan                 | 0.4570551035%                 |
| MI146    | Leelanau County, Michigan               | 0.1385869050%                 |
| MI147    | Lenawee County, Michigan                | 0.8823790089%                 |
| MI148    | Lenox Township, Michigan                | 0.0064611477%                 |
| MI149    | Leoni Township, Michigan                | 0.0052492697%                 |
| MI150    | Lincoln Charter Township, Michigan      | 0.0103038346%                 |
| MI151    | Lincoln Park City, Michigan             | 0.0917234908%                 |
| MI152    | Livingston County, Michigan             | 1.4441655813%                 |
| MI153    | Livonia City, Michigan                  | 0.4479739512%                 |
| MI154    | Luce County, Michigan                   | 0.0715137120%                 |

| State ID | Qualifying Subdivision                       | Consolidated State Allocation |
|----------|--|-------------------------------|
| MI155    | Lyon Charter Township, Michigan              | 0.0034804545%                 |
| MI156    | Mackinac County, Michigan                    | 0.0525087280%                 |
| MI157    | Macomb County, Michigan                      | 8.9600697690%                 |
| MI158    | Macomb Township, Michigan                    | 0.0624612667%                 |
| MI159    | Madison Heights City, Michigan               | 0.0833167256%                 |
| MI160    | Manistee County, Michigan                    | 0.3495467119%                 |
| MI161    | Marion Township, Livingston County, Michigan | 0.0001148028%                 |
| MI162    | Marquette City, Michigan                     | 0.0180973752%                 |
| MI163    | Marquette County, Michigan                   | 0.6035272233%                 |
| MI164    | Mason County, Michigan                       | 0.2785769407%                 |
| MI165    | Mecosta County, Michigan                     | 0.1917457546%                 |
| MI166    | Melvindale City, Michigan                    | 0.0300027854%                 |
| MI167    | Menominee County, Michigan                   | 0.0912256468%                 |
| MI168    | Meridian Charter Township, Michigan          | 0.0408752583%                 |
| MI169    | Midland City, Michigan                       | 0.1745254871%                 |
| MI170    | Midland County, Michigan                     | 0.3108652798%                 |
| MI171    | Milford Charter Township, Michigan           | 0.0037106999%                 |
| MI172    | Missaukee County, Michigan                   | 0.0578937210%                 |
| MI173    | Monitor Charter Township, Michigan           | 0.0025502597%                 |
| MI174    | Monroe Charter Township, Michigan            | 0.0069121111%                 |
| MI175    | Monroe City, Michigan                        | 0.1213473624%                 |
| MI176    | Monroe County, Michigan                      | 1.7767045087%                 |
| MI177    | Montcalm County, Michigan                    | 0.6957831869%                 |
| MI178    | Montmorency County, Michigan                 | 0.0985847841%                 |
| MI179    | Mount Clemens City, Michigan                 | 0.0290390165%                 |
| MI180    | Mount Morris Charter Township, Michigan      | 0.0143743799%                 |
| MI181    | Mount Pleasant City, Michigan                | 0.0206549613%                 |
| MI182    | Mundy Charter Township, Michigan             | 0.0087055516%                 |
| MI183    | Muskegon Charter Township, Michigan          | 0.0208333463%                 |
| MI184    | Muskegon City, Michigan                      | 0.1009248080%                 |
| MI185    | Muskegon County, Michigan                    | 1.9100367830%                 |
| MI186    | Muskegon Heights City, Michigan              | 0.0288916451%                 |
| MI187    | New Baltimore City, Michigan                 | 0.0277364435%                 |
| MI188    | Newaygo County, Michigan                     | 0.5231811022%                 |
| MI189    | Niles City, Michigan                         | 0.0336753397%                 |
| MI190    | Niles Township, Michigan                     | 0.0124323128%                 |
| MI191    | Northville Charter Township, Michigan        | 0.0937410207%                 |
| MI192    | Norton Shores City, Michigan                 | 0.0405173975%                 |
| MI193    | Novi City, Michigan                          | 0.0846232347%                 |
| MI194    | Oak Park City, Michigan                      | 0.0599120079%                 |

| State ID | Qualifying Subdivision                    | Consolidated State Allocation |
|----------|---|-------------------------------|
| MI195    | Oakland Charter Township,<br>Michigan     | 0.0158387451%                 |
| MI196    | Oakland County, Michigan                  | 6.0626269110%                 |
| MI197    | Oceana County, Michigan                   | 0.2437641356%                 |
| MI198    | Oceola Township, Michigan                 | 0.0002087325%                 |
| MI199    | Ogemaw County, Michigan                   | 0.6231250992%                 |
| MI200    | Ontonagon County, Michigan                | 0.0564870701%                 |
| MI201    | Orion Charter Township,<br>Michigan       | 0.0279774995%                 |
| MI202    | Osceola County, Michigan                  | 0.2155121164%                 |
| MI203    | Oscoda County, Michigan                   | 0.0566748663%                 |
| MI204    | Oshtemo Charter Township,<br>Michigan     | 0.0071811704%                 |
| MI205    | Otsego County, Michigan                   | 0.3179204956%                 |
| MI206    | Ottawa County, Michigan                   | 0.8561297014%                 |
| MI207    | Owosso City, Michigan                     | 0.0346613348%                 |
| MI208    | Oxford Charter Township,<br>Michigan      | 0.0127384634%                 |
| MI209    | Park Township, Ottawa County,<br>Michigan | 0.0040071188%                 |
| MI210    | Pittsfield Charter Township,<br>Michigan  | 0.0274648128%                 |
| MI211    | Plainfield Charter Township,<br>Michigan  | 0.0085009554%                 |
| MI212    | Plymouth Charter Township,<br>Michigan    | 0.0357383127%                 |
| MI213    | Pontiac City, Michigan                    | 0.3248498872%                 |
| MI214    | Port Huron Charter Township,<br>Michigan  | 0.0083327500%                 |
| MI215    | Port Huron City, Michigan                 | 0.1504374166%                 |
| MI216    | Portage City, Michigan                    | 0.0567022991%                 |
| MI217    | Presque Isle County, Michigan             | 0.1629846266%                 |
| MI218    | Redford Charter Township,<br>Michigan     | 0.1223763279%                 |
| MI219    | Riverview City, Michigan                  | 0.0278625766%                 |
| MI220    | Rochester City, Michigan                  | 0.0230459632%                 |
| MI221    | Rochester Hills City, Michigan            | 0.0390185719%                 |
| MI222    | Romulus City, Michigan                    | 0.1043054243%                 |
| MI223    | Roscommon County, Michigan                | 0.4301835283%                 |
| MI224    | Roseville City, Michigan                  | 0.2467127304%                 |
| MI225    | Royal Oak City, Michigan                  | 0.1498737243%                 |
| MI226    | Saginaw Charter Township,<br>Michigan     | 0.0399524841%                 |
| MI227    | Saginaw City, Michigan                    | 0.2486892685%                 |
| MI228    | Saginaw County, Michigan                  | 1.8697499899%                 |
| MI229    | Sanilac County, Michigan                  | 0.3884583961%                 |
| MI230    | Sault Ste. Marie City, Michigan           | 0.1102861372%                 |
| MI231    | Schoolcraft County, Michigan              | 0.0455825815%                 |
| MI232    | Scio Charter Township, Michigan           | 0.0029747576%                 |



| State ID | Qualifying Subdivision                               | Consolidated State Allocation |
|----------|--|-------------------------------|
| MI233    | Shelby Charter Township,<br>Michigan                 | 0.2924370238%                 |
| MI234    | Shiawassee County, Michigan                          | 0.8126038392%                 |
| MI235    | South Lyon City, Michigan                            | 0.0149498906%                 |
| MI236    | Southfield City, Michigan                            | 0.2271237501%                 |
| MI237    | Southfield Township, Michigan                        | 0.0000642545%                 |
| MI238    | Southgate City, Michigan                             | 0.0512897499%                 |
| MI239    | Spring Lake Township, Michigan                       | 0.0060017466%                 |
| MI240    | Springfield Charter Township,<br>Michigan            | 0.0025808909%                 |
| MI241    | St Clair County, Michigan                            | 2.2355263751%                 |
| MI242    | St Joseph County, Michigan                           | 0.2462634133%                 |
| MI243    | St. Clair Shores City, Michigan                      | 0.1962330188%                 |
| MI244    | Sterling Heights City, Michigan                      | 1.0160154348%                 |
| MI245    | Sturgis City, Michigan                               | 0.0345993898%                 |
| MI246    | Summit Township, Jackson<br>County, Michigan         | 0.0084993840%                 |
| MI247    | Superior Charter Township,<br>Michigan               | 0.0069991428%                 |
| MI248    | Taylor City, Michigan                                | 0.2173451175%                 |
| MI249    | Texas Charter Township,<br>Michigan                  | 0.0030056684%                 |
| MI250    | Thomas Township, Michigan                            | 0.0073384407%                 |
| MI251    | Traverse City, Michigan                              | 0.0694748526%                 |
| MI252    | Trenton City, Michigan                               | 0.0278175688%                 |
| MI253    | Troy City, Michigan                                  | 0.1362571155%                 |
| MI254    | Tuscola County, Michigan                             | 0.4964108264%                 |
| MI255    | Tyrone Township, Livingston<br>County, Michigan      | 0.0055627194%                 |
| MI256    | Union Charter Township,<br>Michigan                  | 0.0000295731%                 |
| MI257    | Van Buren Charter Township,<br>Michigan              | 0.0769291242%                 |
| MI258    | Van Buren County, Michigan                           | 0.4404295489%                 |
| MI259    | Vienna Charter Township,<br>Genesee County, Michigan | 0.0049907472%                 |
| MI260    | Walker City, Michigan                                | 0.0333201255%                 |
| MI261    | Warren City, Michigan                                | 1.2684334598%                 |
| MI262    | Washington Township, Macomb<br>County, Michigan      | 0.0466960473%                 |
| MI263    | Washtenaw County, Michigan                           | 2.6615283392%                 |
| MI264    | Waterford Charter Township,<br>Michigan              | 0.1262119884%                 |
| MI265    | Wayne City, Michigan                                 | 0.0938477408%                 |
| MI266    | Wayne County, Michigan                               | 11.4087490300%                |
| MI267    | West Bloomfield Charter<br>Township, Michigan        | 0.1514104788%                 |
| MI268    | Westland City, Michigan                              | 0.3653115305%                 |
| MI269    | Wexford County, Michigan                             | 0.3345380363%                 |

| <b>State ID</b> | <b>Qualifying Subdivision</b>            | <b>Consolidated State Allocation</b> |
|-----------------|--|--------------------------------------|
| MI270           | White Lake Charter Township,<br>Michigan | 0.0337978902%                        |
| MI271           | Wixom City, Michigan                     | 0.0213271541%                        |
| MI272           | Woodhaven City, Michigan                 | 0.0330180645%                        |
| MI273           | Wyandotte City, Michigan                 | 0.0563902282%                        |
| MI274           | Wyoming City, Michigan                   | 0.1474722212%                        |
| MI275           | Ypsilanti Charter Township,<br>Michigan  | 0.0334144094%                        |
| MI276           | Ypsilanti City, Michigan                 | 0.0518771364%                        |
| MI277           | Zeeland Charter Township,<br>Michigan    | 0.0035509487%                        |

| State ID | Qualifying Subdivision              | Consolidated State Allocation |
|----------|-------------------------------------|-------------------------------|
| MN1      | Aitkin County, Minnesota            | 0.5760578506%                 |
| MN4      | Andover City, Minnesota             | 0.1364919451%                 |
| MN6      | Anoka County, Minnesota             | 5.0386504681%                 |
| MN7      | Apple Valley City, Minnesota        | 0.2990817345%                 |
| MN10     | Becker County, Minnesota            | 0.6619330684%                 |
| MN11     | Beltrami County, Minnesota          | 0.7640787093%                 |
| MN13     | Benton County, Minnesota            | 0.6440948102%                 |
| MN15     | Big Stone County, Minnesota         | 0.1194868775%                 |
| MN16     | Blaine City, Minnesota              | 0.4249516913%                 |
| MN17     | Bloomington City, Minnesota         | 0.4900195550%                 |
| MN18     | Blue Earth County, Minnesota        | 0.6635420705%                 |
| MN20     | Brooklyn Center City, Minnesota     | 0.1413853902%                 |
| MN21     | Brooklyn Park City, Minnesota       | 0.2804136235%                 |
| MN22     | Brown County, Minnesota             | 0.3325325416%                 |
| MN24     | Burnsville City, Minnesota          | 0.5135361297%                 |
| MN25     | Carlton County, Minnesota           | 0.9839591749%                 |
| MN26     | Carver County, Minnesota            | 1.1452829660%                 |
| MN27     | Cass County, Minnesota              | 0.8895681513%                 |
| MN31     | Chippewa County, Minnesota          | 0.2092611794%                 |
| MN32     | Chisago County, Minnesota           | 0.9950193750%                 |
| MN33     | Clay County, Minnesota              | 0.9428475282%                 |
| MN34     | Clearwater County, Minnesota        | 0.1858592043%                 |
| MN37     | Cook County, Minnesota              | 0.1074594960%                 |
| MN38     | Coon Rapids City, Minnesota         | 0.5772642445%                 |
| MN39     | Cottage Grove City, Minnesota       | 0.2810994719%                 |
| MN40     | Cottonwood County, Minnesota        | 0.1739065270%                 |
| MN41     | Crow Wing County, Minnesota         | 1.1394859175%                 |
| MN43     | Dakota County, Minnesota            | 4.4207140603%                 |
| MN44     | Dodge County, Minnesota             | 0.2213963258%                 |
| MN45     | Douglas County, Minnesota           | 0.6021779472%                 |
| MN46     | Duluth City, Minnesota              | 1.1502115380%                 |
| MN47     | Eagan City, Minnesota               | 0.3657951576%                 |
| MN49     | Eden Prairie City, Minnesota        | 0.2552171573%                 |
| MN50     | Edina City, Minnesota               | 0.1973054822%                 |
| MN54     | Faribault County, Minnesota         | 0.2169409335%                 |
| MN57     | Fillmore County, Minnesota          | 0.2329591105%                 |
| MN59     | Freeborn County, Minnesota          | 0.3507169824%                 |
| MN62     | Goodhue County, Minnesota           | 0.5616542387%                 |
| MN64     | Grant County, Minnesota             | 0.0764556498%                 |
| MN67     | Hennepin County, Minnesota          | 19.0624622262%                |
| MN70     | Houston County, Minnesota           | 0.3099019273%                 |
| MN71     | Hubbard County, Minnesota           | 0.4582368775%                 |
| MN74     | Inver Grove Heights City, Minnesota | 0.2193400520%                 |
| MN75     | Isanti County, Minnesota            | 0.7712992708%                 |
| MN76     | Itasca County, Minnesota            | 1.1406408131%                 |
| MN77     | Jackson County, Minnesota           | 0.1408950444%                 |
| MN78     | Kanabec County, Minnesota           | 0.3078966750%                 |
| MN79     | Kandiyohi County, Minnesota         | 0.1581167542%                 |

| <b>State ID</b> | <b>Qualifying Subdivision</b>          | <b>Consolidated State Allocation</b> |
|-----------------|--|--------------------------------------|
| MN80            | Kittson County, Minnesota              | 0.0812834506%                        |
| MN81            | Koochiching County, Minnesota          | 0.2612581866%                        |
| MN82            | Lac Qui Parle County, Minnesota        | 0.0985665133%                        |
| MN83            | Lake County, Minnesota                 | 0.1827750321%                        |
| MN84            | Lake of the Woods County,<br>Minnesota | 0.1123105028%                        |
| MN85            | Lakeville City, Minnesota              | 0.2822249627%                        |
| MN86            | Le Sueur County, Minnesota             | 0.3225703347%                        |
| MN87            | Lincoln County, Minnesota              | 0.1091919984%                        |
| MN90            | Lyon County, Minnesota                 | 0.2935118186%                        |
| MN91            | Mahnomen County, Minnesota             | 0.1416417688%                        |
| MN92            | Mankato City, Minnesota                | 0.3698584321%                        |
| MN93            | Maple Grove City, Minnesota            | 0.1814019047%                        |
| MN94            | Maplewood City, Minnesota              | 0.1875101678%                        |
| MN96            | Marshall County, Minnesota             | 0.1296352091%                        |
| MN97            | Martin County, Minnesota               | 0.2543064014%                        |
| MN98            | McLeod County, Minnesota               | 0.1247104518%                        |
| MN99            | Meeker County, Minnesota               | 0.3744031515%                        |
| MN101           | Mille Lacs County, Minnesota           | 0.9301506696%                        |
| MN102           | Minneapolis City, Minnesota            | 4.8777618689%                        |
| MN103           | Minnetonka City, Minnesota             | 0.1967231071%                        |
| MN105           | Moorhead City, Minnesota               | 0.4337377038%                        |
| MN106           | Morrison County, Minnesota             | 0.7178981419%                        |
| MN108           | Mower County, Minnesota                | 0.5801769149%                        |
| MN109           | Murray County, Minnesota               | 0.1348775389%                        |
| MN113           | Nicollet County, Minnesota             | 0.1572381053%                        |
| MN114           | Nobles County, Minnesota               | 0.1562005112%                        |
| MN115           | Norman County, Minnesota               | 0.1087596675%                        |
| MN118           | North St. Paul City, Minnesota         | 0.0575844069%                        |
| MN121           | Olmsted County, Minnesota              | 1.9236715095%                        |
| MN123           | Otter Tail County, Minnesota           | 0.8336175419%                        |
| MN125           | Pennington County, Minnesota           | 0.3082576395%                        |
| MN126           | Pine County, Minnesota                 | 0.5671222707%                        |
| MN127           | Pipestone County, Minnesota            | 0.1535154503%                        |
| MN128           | Plymouth City, Minnesota               | 0.1762541473%                        |
| MN129           | Polk County, Minnesota                 | 0.8654291474%                        |
| MN130           | Pope County, Minnesota                 | 0.1870129873%                        |
| MN132           | Proctor City, Minnesota                | 0.0214374128%                        |
| MN134           | Ramsey County, Minnesota               | 7.1081424150%                        |
| MN135           | Red Lake County, Minnesota             | 0.0532649128%                        |
| MN137           | Redwood County, Minnesota              | 0.2809842367%                        |
| MN138           | Renville County, Minnesota             | 0.2706888807%                        |
| MN139           | Rice County, Minnesota                 | 0.2674764398%                        |
| MN140           | Richfield City, Minnesota              | 0.2534018444%                        |
| MN142           | Rochester City, Minnesota              | 0.7363082849%                        |
| MN143           | Rock County, Minnesota                 | 0.2043437336%                        |
| MN145           | Roseau County, Minnesota               | 0.2517872793%                        |
| MN147           | Roseville City, Minnesota              | 0.1721905549%                        |
| MN150           | Savage City, Minnesota                 | 0.1883576635%                        |

| <b>State ID</b> | <b>Qualifying Subdivision</b>        | <b>Consolidated State Allocation</b> |
|-----------------|--------------------------------------|--------------------------------------|
| MN151           | Scott County, Minnesota              | 1.3274301646%                        |
| MN152           | Shakopee City, Minnesota             | 0.2879873611%                        |
| MN153           | Sherburne County, Minnesota          | 1.2543449472%                        |
| MN155           | Sibley County, Minnesota             | 0.2393480708%                        |
| MN157           | St Louis County, Minnesota           | 4.7407767170%                        |
| MN158           | St. Cloud City, Minnesota            | 0.7330089009%                        |
| MN159           | St. Louis Park City, Minnesota       | 0.1476314588%                        |
| MN161           | St. Paul City, Minnesota             | 3.7475206798%                        |
| MN163           | Stearns County, Minnesota            | 2.4158085321%                        |
| MN164           | Steele County, Minnesota             | 0.3969975263%                        |
| MN165           | Stevens County, Minnesota            | 0.1439474275%                        |
| MN167           | Swift County, Minnesota              | 0.1344167568%                        |
| MN168           | Todd County, Minnesota               | 0.4180909817%                        |
| MN169           | Traverse County, Minnesota           | 0.0903964134%                        |
| MN172           | Wabasha County, Minnesota            | 0.3103038997%                        |
| MN174           | Wadena County, Minnesota             | 0.2644094337%                        |
| MN175           | Waseca County, Minnesota             | 0.2857912156%                        |
| MN176           | Washington County, Minnesota         | 3.0852862513%                        |
| MN177           | Watonwan County, Minnesota           | 0.1475626356%                        |
| MN181           | Wilkin County, Minnesota             | 0.0937962507%                        |
| MN184           | Winona County, Minnesota             | 0.7755267356%                        |
| MN185           | Woodbury City, Minnesota             | 0.4677270172%                        |
| MN187           | Wright County, Minnesota             | 1.6985269385%                        |
| MN188           | Yellow Medicine County,<br>Minnesota | 0.1742264836%                        |

| <b>State ID</b> | <b>Qualifying Subdivision</b>   | <b>Consolidated State Allocation</b> |
|-----------------|---------------------------------|--------------------------------------|
| MS1             | Adams County, Mississippi       | 0.8956021658%                        |
| MS2             | Alcorn County, Mississippi      | 0.0576303986%                        |
| MS3             | Amite County, Mississippi       | 0.2745886356%                        |
| MS4             | Amory City, Mississippi         | 0.2116578721%                        |
| MS5             | Arcola Town, Mississippi        | 0.0010555296%                        |
| MS6             | Attala County, Mississippi      | 0.4297320534%                        |
| MS7             | Bay St. Louis City, Mississippi | 0.0311256106%                        |
| MS8             | Benton County, Mississippi      | 0.1960786050%                        |
| MS9             | Biloxi City, Mississippi        | 0.6644756012%                        |
| MS10            | Bolivar County, Mississippi     | 0.5038105720%                        |
| MS11            | Brandon City, Mississippi       | 0.5570155492%                        |
| MS12            | Brookhaven City, Mississippi    | 0.4683109010%                        |
| MS13            | Byram City, Mississippi         | 0.0545969857%                        |
| MS14            | Caledonia Town, Mississippi     | 0.0029947276%                        |
| MS15            | Calhoun County, Mississippi     | 0.4153220669%                        |
| MS16            | Canton City, Mississippi        | 0.3608017931%                        |
| MS17            | Carroll County, Mississippi     | 0.2031667197%                        |
| MS18            | Charleston City, Mississippi    | 0.0470291747%                        |
| MS19            | Chickasaw County, Mississippi   | 0.5108771217%                        |
| MS21            | Claiborne County, Mississippi   | 0.1646672179%                        |
| MS22            | Clarke County, Mississippi      | 0.5113660366%                        |
| MS23            | Clarksdale City, Mississippi    | 0.2773552028%                        |
| MS24            | Clay County, Mississippi        | 0.1859817703%                        |
| MS25            | Cleveland City, Mississippi     | 0.1374553964%                        |
| MS26            | Clinton City, Mississippi       | 0.3236049121%                        |
| MS27            | Coahoma County, Mississippi     | 0.4236109040%                        |
| MS28            | Columbia City, Mississippi      | 0.1694898620%                        |
| MS29            | Columbus City, Mississippi      | 0.7039619868%                        |
| MS30            | Copiah County, Mississippi      | 0.7217351157%                        |
| MS31            | Corinth City, Mississippi       | 1.5764666245%                        |
| MS32            | Covington County, Mississippi   | 0.6154346319%                        |
| MS33            | Desoto County, Mississippi      | 2.2448793903%                        |
| MS34            | Diamondhead City, Mississippi   | 0.0001700502%                        |
| MS35            | D'iberville City, Mississippi   | 0.0448007432%                        |
| MS36            | Forrest County, Mississippi     | 3.0515951697%                        |
| MS37            | Franklin County, Mississippi    | 0.2573154510%                        |
| MS38            | Gautier City, Mississippi       | 0.1317584671%                        |
| MS39            | George County, Mississippi      | 1.0369751373%                        |
| MS40            | Greene County, Mississippi      | 0.2945187519%                        |
| MS41            | Greenville City, Mississippi    | 0.0840497499%                        |
| MS42            | Greenwood City, Mississippi     | 0.5923599857%                        |
| MS43            | Grenada City, Mississippi       | 0.0559274271%                        |
| MS44            | Grenada County, Mississippi     | 0.5256607907%                        |
| MS45            | Gulfport City, Mississippi      | 8.3388565634%                        |
| MS46            | Hancock County, Mississippi     | 2.4051379780%                        |
| MS47            | Harrison County, Mississippi    | 1.2832402872%                        |
| MS48            | Hattiesburg City, Mississippi   | 0.3234276187%                        |
| MS49            | Hernando City, Mississippi      | 0.4421794662%                        |
| MS50            | Hinds County, Mississippi       | 2.0884106343%                        |

| State ID | Qualifying Subdivision              | Consolidated State Allocation |
|----------|-------------------------------------|-------------------------------|
| MS51     | Holly Springs City, Mississippi     | 0.1628192181%                 |
| MS52     | Holmes County, Mississippi          | 0.3324136124%                 |
| MS53     | Horn Lake City, Mississippi         | 0.6519689260%                 |
| MS54     | Humphreys County, Mississippi       | 0.1373681489%                 |
| MS55     | Indianola City, Mississippi         | 0.0232023896%                 |
| MS56     | Issaquena County, Mississippi       | 0.0175685090%                 |
| MS57     | Itawamba County, Mississippi        | 1.0516508171%                 |
| MS58     | Iuka City, Mississippi              | 0.2854290491%                 |
| MS59     | Jackson City, Mississippi           | 2.6935044677%                 |
| MS60     | Jackson County, Mississippi         | 7.6551484963%                 |
| MS61     | Jasper County, Mississippi          | 0.3922097231%                 |
| MS62     | Jefferson County, Mississippi       | 0.0985148834%                 |
| MS63     | Jefferson Davis County, Mississippi | 0.3514052425%                 |
| MS64     | Jones County, Mississippi           | 2.2232472901%                 |
| MS65     | Jonestown Town, Mississippi         | 0.0093331726%                 |
| MS66     | Kemper County, Mississippi          | 0.2223267538%                 |
| MS67     | Kosciusko City, Mississippi         | 0.0408553475%                 |
| MS68     | Lafayette County, Mississippi       | 0.7048655741%                 |
| MS69     | Lamar County, Mississippi           | 1.3104023941%                 |
| MS70     | Lauderdale County, Mississippi      | 1.4705760391%                 |
| MS71     | Laurel City, Mississippi            | 0.1485572230%                 |
| MS72     | Lawrence County, Mississippi        | 0.3428210810%                 |
| MS73     | Leake County, Mississippi           | 0.5797418641%                 |
| MS74     | Leakesville Town, Mississippi       | 0.0098347632%                 |
| MS75     | Lee County, Mississippi             | 1.4757534345%                 |
| MS76     | Leflore County, Mississippi         | 0.1018212326%                 |
| MS77     | Lincoln County, Mississippi         | 0.5740134928%                 |
| MS78     | Long Beach City, Mississippi        | 0.1390459339%                 |
| MS79     | Lowndes County, Mississippi         | 0.9389249700%                 |
| MS80     | Lumberton City, Mississippi         | 0.0397795700%                 |
| MS81     | Madison City, Mississippi           | 0.5725467480%                 |
| MS82     | Madison County, Mississippi         | 1.0787464185%                 |
| MS83     | Marion County, Mississippi          | 1.6272546828%                 |
| MS84     | Marshall County, Mississippi        | 0.6280361270%                 |
| MS85     | McComb City, Mississippi            | 1.1130669319%                 |
| MS86     | McLain Town, Mississippi            | 0.0044580156%                 |
| MS87     | Meridian City, Mississippi          | 1.1163039769%                 |
| MS88     | Monroe County, Mississippi          | 0.8129934804%                 |
| MS90     | Morton City, Mississippi            | 0.0606710545%                 |
| MS91     | Moss Point City, Mississippi        | 0.0032837966%                 |
| MS92     | Mound Bayou City, Mississippi       | 0.0140942496%                 |
| MS93     | Natchez City, Mississippi           | 0.1092408876%                 |
| MS94     | Neshoba County, Mississippi         | 1.0185173628%                 |
| MS95     | Nettleton City, Mississippi         | 0.0307813947%                 |
| MS96     | New Albany City, Mississippi        | 0.2729042659%                 |
| MS97     | Newton County, Mississippi          | 0.5457293507%                 |
| MS98     | Noxubee County, Mississippi         | 0.1848128191%                 |
| MS99     | Ocean Springs City, Mississippi     | 0.1196569163%                 |

| <b>State ID</b> | <b>Qualifying Subdivision</b>    | <b>Consolidated State Allocation</b> |
|-----------------|----------------------------------|--------------------------------------|
| MS100           | Oktibbeha County, Mississippi    | 0.7875343449%                        |
| MS101           | Olive Branch City, Mississippi   | 1.0909549707%                        |
| MS102           | Oxford City, Mississippi         | 0.6004111146%                        |
| MS103           | Panola County, Mississippi       | 1.1255480914%                        |
| MS104           | Pascagoula City, Mississippi     | 0.2495505924%                        |
| MS105           | Pearl City, Mississippi          | 1.1955733896%                        |
| MS106           | Pearl River County, Mississippi  | 3.0538998193%                        |
| MS107           | Perry County, Mississippi        | 0.3690679129%                        |
| MS108           | Petal City, Mississippi          | 0.0271853181%                        |
| MS109           | Philadelphia City, Mississippi   | 0.1153977591%                        |
| MS110           | Picayune City, Mississippi       | 0.5890519903%                        |
| MS111           | Pike County, Mississippi         | 0.1094726695%                        |
| MS112           | Pontotoc County, Mississippi     | 1.1484080759%                        |
| MS113           | Prentiss County, Mississippi     | 0.7976901129%                        |
| MS114           | Quitman City, Mississippi        | 0.0879446078%                        |
| MS115           | Quitman County, Mississippi      | 0.2137490124%                        |
| MS116           | Rankin County, Mississippi       | 3.4667662820%                        |
| MS117           | Ridgeland City, Mississippi      | 0.7136640679%                        |
| MS118           | Scott County, Mississippi        | 0.6318066984%                        |
| MS119           | Shannon Town, Mississippi        | 0.0293651874%                        |
| MS121           | Shubuta Town, Mississippi        | 0.0061489699%                        |
| MS122           | Simpson County, Mississippi      | 0.9196253399%                        |
| MS123           | Smith County, Mississippi        | 0.3871515110%                        |
| MS124           | Southaven City, Mississippi      | 1.5562258742%                        |
| MS125           | Starkville City, Mississippi     | 0.1006588660%                        |
| MS126           | Stone County, Mississippi        | 0.5647051775%                        |
| MS127           | Summit Town, Mississippi         | 0.0051133591%                        |
| MS128           | Sunflower County, Mississippi    | 0.4655324812%                        |
| MS129           | Tallahatchie County, Mississippi | 0.2607829611%                        |
| MS130           | Tate County, Mississippi         | 1.1558030382%                        |
| MS131           | Tippah County, Mississippi       | 0.6672446377%                        |
| MS132           | Tishomingo County, Mississippi   | 1.3184671864%                        |
| MS133           | Tunica County, Mississippi       | 0.1788702799%                        |
| MS134           | Tupelo City, Mississippi         | 1.4774876833%                        |
| MS135           | Union County, Mississippi        | 0.4956048669%                        |
| MS136           | Verona City, Mississippi         | 0.0613919160%                        |
| MS137           | Vicksburg City, Mississippi      | 0.7337408588%                        |
| MS138           | Walthall County, Mississippi     | 0.4949152827%                        |
| MS139           | Warren County, Mississippi       | 0.5604664329%                        |
| MS140           | Washington County, Mississippi   | 0.9201293998%                        |
| MS141           | Wayne County, Mississippi        | 0.9415916143%                        |
| MS142           | Waynesboro City, Mississippi     | 0.0134621171%                        |
| MS143           | Webb Town, Mississippi           | 0.0120388314%                        |
| MS145           | West Point City, Mississippi     | 0.2116244547%                        |
| MS146           | Wiggins City, Mississippi        | 0.1726424580%                        |
| MS148           | Winston County, Mississippi      | 0.5339311906%                        |
| MS149           | Yalobusha County, Mississippi    | 0.2986267900%                        |
| MS150           | Yazoo City, Mississippi          | 0.2539988955%                        |



| <b>State ID</b> | <b>Qualifying Subdivision</b> | <b>Consolidated State Allocation</b> |
|-----------------|-------------------------------|--------------------------------------|
| MS151           | Yazoo County, Mississippi     | 0.4223639239%                        |
| MS152           | Centreville Town, Mississippi | 0.0101440801%                        |

| <b>State ID</b> | <b>Qualifying Subdivision</b>          | <b>Consolidated State Allocation</b> |
|-----------------|--|--------------------------------------|
| MO1             | Adair County, Missouri                 |                                      |
| MO2             | Andrew County, Missouri                |                                      |
| MO3             | Arnold City, Missouri                  |                                      |
| MO4             | Atchison County, Missouri              |                                      |
| MO5             | Audrain County, Missouri               |                                      |
| MO6             | Ballwin City, Missouri                 |                                      |
| MO7             | Barry County, Missouri                 |                                      |
| MO8             | Barton County, Missouri                |                                      |
| MO9             | Bates County, Missouri                 |                                      |
| MO10            | Bellefontaine Neighbors City, Missouri |                                      |
| MO11            | Belton City, Missouri                  |                                      |
| MO12            | Benton County, Missouri                |                                      |
| MO13            | Blue Springs City, Missouri            |                                      |
| MO14            | Bolivar City, Missouri                 |                                      |
| MO15            | Bollinger County, Missouri             |                                      |
| MO16            | Boone County, Missouri                 |                                      |
| MO17            | Branson City, Missouri                 |                                      |
| MO18            | Bridgeton City, Missouri               |                                      |
| MO19            | Buchanan County, Missouri              |                                      |
| MO20            | Butler County, Missouri                |                                      |
| MO21            | Caldwell County, Missouri              |                                      |
| MO22            | Callaway County, Missouri              |                                      |
| MO23            | Camden County, Missouri                |                                      |
| MO24            | Cape Girardeau City, Missouri          |                                      |
| MO25            | Cape Girardeau County, Missouri        |                                      |
| MO26            | Carroll County, Missouri               |                                      |
| MO27            | Carter County, Missouri                |                                      |
| MO28            | Carthage City, Missouri                |                                      |
| MO29            | Cass County, Missouri                  |                                      |
| MO30            | Cedar County, Missouri                 |                                      |
| MO31            | Chariton County, Missouri              |                                      |
| MO32            | Chesterfield City, Missouri            |                                      |
| MO33            | Christian County, Missouri             |                                      |
| MO34            | Clark County, Missouri                 |                                      |
| MO35            | Clay County, Missouri                  |                                      |
| MO36            | Clayton City, Missouri                 |                                      |
| MO37            | Clinton County, Missouri               |                                      |
| MO38            | Cole County, Missouri                  |                                      |
| MO39            | Columbia City, Missouri                |                                      |
| MO40            | Cooper County, Missouri                |                                      |
| MO41            | Crawford County, Missouri              |                                      |
| MO42            | Crestwood City, Missouri               |                                      |
| MO43            | Creve Coeur City, Missouri             |                                      |
| MO44            | Dade County, Missouri                  |                                      |
| MO45            | Dallas County, Missouri                |                                      |
| MO46            | Dardenne Prairie City, Missouri        |                                      |
| MO47            | Daviess County, Missouri               |                                      |
| MO48            | De Kalb County, Missouri               |                                      |

Allocations in Missouri will be made in accordance with the Memorandum of Understanding Between the State of Missouri and its Political Subdivisions on Proceeds Relating to the Settlement of Opioid Litigation and with the ancillary Memorandum of Understanding Between the Litigating Subdivisions of the State of Missouri.

| State ID | Qualifying Subdivision           | Consolidated State Allocation |
|----------|----------------------------------|-------------------------------|
| MO49     | Dent County, Missouri            |                               |
| MO50     | Douglas County, Missouri         |                               |
| MO51     | Dunklin County, Missouri         |                               |
| MO52     | Eureka City, Missouri            |                               |
| MO53     | Excelsior Springs City, Missouri |                               |
| MO54     | Farmington City, Missouri        |                               |
| MO55     | Ferguson City, Missouri          |                               |
| MO56     | Festus City, Missouri            |                               |
| MO57     | Florissant City, Missouri        |                               |
| MO58     | Franklin County, Missouri        |                               |
| MO59     | Fulton City, Missouri            |                               |
| MO60     | Gasconade County, Missouri       |                               |
| MO61     | Gentry County, Missouri          |                               |
| MO62     | Gladstone City, Missouri         |                               |
| MO63     | Grain Valley City, Missouri      |                               |
| MO64     | Grandview City, Missouri         |                               |
| MO65     | Greene County, Missouri          |                               |
| MO66     | Grundy County, Missouri          |                               |
| MO67     | Hannibal City, Missouri          |                               |
| MO68     | Harrison County, Missouri        |                               |
| MO69     | Harrisonville City, Missouri     |                               |
| MO70     | Hazelwood City, Missouri         |                               |
| MO71     | Henry County, Missouri           |                               |
| MO72     | Hickory County, Missouri         |                               |
| MO73     | Holt County, Missouri            |                               |
| MO74     | Howard County, Missouri          |                               |
| MO75     | Howell County, Missouri          |                               |
| MO76     | Independence City, Missouri      |                               |
| MO77     | Iron County, Missouri            |                               |
| MO78     | Jackson City, Missouri           |                               |
| MO79     | Jackson County, Missouri         |                               |
| MO80     | Jasper County, Missouri          |                               |
| MO81     | Jefferson City, Missouri         |                               |
| MO82     | Jefferson County, Missouri       |                               |
| MO83     | Jennings City, Missouri          |                               |
| MO84     | Johnson County, Missouri         |                               |
| MO85     | Joplin City, Missouri            |                               |
| MO86     | Kansas City, Missouri            |                               |
| MO87     | Kearney City, Missouri           |                               |
| MO88     | Kennett City, Missouri           |                               |
| MO89     | Kirksville City, Missouri        |                               |
| MO90     | Kirkwood City, Missouri          |                               |
| MO91     | Knox County, Missouri            |                               |
| MO92     | Laclede County, Missouri         |                               |
| MO93     | Lafayette County, Missouri       |                               |
| MO94     | Lake St. Louis City, Missouri    |                               |
| MO95     | Lawrence County, Missouri        |                               |
| MO96     | Lebanon City, Missouri           |                               |
| MO97     | Lee's Summit City, Missouri      |                               |

Allocations in Missouri will be made in accordance with the Memorandum of Understanding Between the State of Missouri and its Political Subdivisions on Proceeds Relating to the Settlement of Opioid Litigation and with the ancillary Memorandum of Understanding Between the Litigating Subdivisions of the State of Missouri.

| <b>State ID</b> | <b>Qualifying Subdivision</b>   | <b>Consolidated State Allocation</b> |
|-----------------|---------------------------------|--------------------------------------|
| MO98            | Lewis County, Missouri          |                                      |
| MO99            | Liberty City, Missouri          |                                      |
| MO100           | Lincoln County, Missouri        |                                      |
| MO101           | Linn County, Missouri           |                                      |
| MO102           | Livingston County, Missouri     |                                      |
| MO103           | Macon County, Missouri          |                                      |
| MO104           | Madison County, Missouri        |                                      |
| MO105           | Manchester City, Missouri       |                                      |
| MO106           | Maries County, Missouri         |                                      |
| MO107           | Marion County, Missouri         |                                      |
| MO108           | Marshall City, Missouri         |                                      |
| MO109           | Maryland Heights City, Missouri |                                      |
| MO110           | Maryville City, Missouri        |                                      |
| MO111           | McDonald County, Missouri       |                                      |
| MO112           | Mercer County, Missouri         |                                      |
| MO113           | Mexico City, Missouri           |                                      |
| MO114           | Miller County, Missouri         |                                      |
| MO115           | Mississippi County, Missouri    |                                      |
| MO116           | Moberly City, Missouri          |                                      |
| MO117           | Moniteau County, Missouri       |                                      |
| MO118           | Monroe County, Missouri         |                                      |
| MO119           | Montgomery County, Missouri     |                                      |
| MO120           | Morgan County, Missouri         |                                      |
| MO121           | Neosho City, Missouri           |                                      |
| MO122           | New Madrid County, Missouri     |                                      |
| MO123           | Newton County, Missouri         |                                      |
| MO124           | Nixa City, Missouri             |                                      |
| MO125           | Nodaway County, Missouri        |                                      |
| MO126           | O'Fallon City, Missouri         |                                      |
| MO127           | Oregon County, Missouri         |                                      |
| MO128           | Osage County, Missouri          |                                      |
| MO129           | Overland City, Missouri         |                                      |
| MO130           | Ozark City, Missouri            |                                      |
| MO131           | Ozark County, Missouri          |                                      |
| MO132           | Pemiscot County, Missouri       |                                      |
| MO133           | Perry County, Missouri          |                                      |
| MO134           | Pettis County, Missouri         |                                      |
| MO135           | Phelps County, Missouri         |                                      |
| MO136           | Pike County, Missouri           |                                      |
| MO137           | Platte County, Missouri         |                                      |
| MO138           | Polk County, Missouri           |                                      |
| MO139           | Poplar Bluff City, Missouri     |                                      |
| MO140           | Pulaski County, Missouri        |                                      |
| MO141           | Putnam County, Missouri         |                                      |
| MO142           | Ralls County, Missouri          |                                      |
| MO143           | Randolph County, Missouri       |                                      |
| MO144           | Ray County, Missouri            |                                      |
| MO145           | Raymore City, Missouri          |                                      |
| MO146           | Raytown City, Missouri          |                                      |

Allocations in Missouri will be made in accordance with the Memorandum of Understanding Between the State of Missouri and its Political Subdivisions on Proceeds Relating to the Settlement of Opioid Litigation and with the ancillary Memorandum of Understanding Between the Litigating Subdivisions of the State of Missouri.

| State ID | Qualifying Subdivision                                     | Consolidated State Allocation   |
|----------|--|---|
| MO147    | Republic City, Missouri                                    |   |
| MO148    | Reynolds County, Missouri                                  |   |
| MO149    | Ripley County, Missouri                                    |   |
| MO150    | Rolla City, Missouri                                       |   |
| MO151    | Saline County, Missouri                                    |   |
| MO152    | Schuyler County, Missouri                                  |   |
| MO153    | Scotland County, Missouri                                  |   |
| MO154    | Scott County, Missouri                                     |   |
| MO155    | Sedalia City, Missouri                                     |   |
| MO156    | Shannon County, Missouri                                   |   |
| MO157    | Shelby County, Missouri                                    |   |
| MO158    | Sikeston City, Missouri                                    |   |
| MO159    | Smithville City, Missouri                                  |   |
| MO160    | Springfield City, Missouri                                 |   |
| MO161    | St Charles County, Missouri                                |   |
| MO162    | St Clair County, Missouri                                  |   |
| MO163    | St Francois County, Missouri                               |   |
| MO164    | St Louis County, Missouri                                  | Allocations in Missouri will be made in accordance with the Memorandum of Understanding Between the State of Missouri and its Political Subdivisions on Proceeds Relating to the Settlement of Opioid Litigation and with the ancillary Memorandum of Understanding Between the Litigating Subdivisions of the State of Missouri. |
| MO165    | St. Ann City, Missouri                                     |   |
| MO166    | St. Charles City, Missouri                                 |   |
| MO167    | St. Joseph City, Missouri                                  |   |
| MO168    | St. Louis City, Missouri                                   |   |
| MO169    | St. Peters City, Missouri                                  |   |
| MO170    | Ste Genevieve County, Missouri                             |   |
| MO171    | Stoddard County, Missouri                                  |   |
| MO172    | Stone County, Missouri                                     |   |
| MO173    | Sullivan County, Missouri                                  |   |
| MO174    | Taney County, Missouri                                     |   |
| MO175    | Texas County, Missouri                                     |   |
| MO176    | Town and Country City, Missouri                            |   |
| MO177    | Troy City, Missouri  |   |
| MO178    | Union City, Missouri                                       |   |
| MO179    | University City, Missouri                                  |   |
| MO180    | Vernon County, Missouri                                    |   |
| MO181    | Warren County, Missouri                                    |   |
| MO182    | Warrensburg City, Missouri                                 |   |
| MO183    | Washington City, Missouri                                  |   |
| MO184    | Washington County, Missouri                                |   |
| MO185    | Wayne County, Missouri                                     |   |
| MO186    | Webb City, Missouri  |   |
| MO187    | Webster County, Missouri                                   |   |
| MO188    | Webster Groves City, Missouri                              |   |
| MO189    | Wentzville City, Missouri                                  |   |
| MO190    | West Plains City, Missouri                                 |   |
| MO191    | Wildwood City, Missouri                                    |   |
| MO192    | Worth County, Missouri                                     |   |
| MO193    | Wright County, Missouri                                    |   |
| MO194    | Northeast Ambulance and Fire Protection District, Missouri |   |

| <b>State ID</b> | <b>Qualifying Subdivision</b>  | <b>Consolidated State Allocation</b>  |
|-----------------|--|---|
| MO195           | Kinloch Fire Protection District,<br>Missouri  | Allocations in Missouri will be made in accordance with the Memorandum of Understanding Between the State of Missouri and its Political Subdivisions on Proceeds Relating to the Settlement of Opioid Litigation and with the ancillary Memorandum of Understanding Between the Litigating Subdivisions of the State of Missouri. |
| MO196           | Citizens Memorial Hospital<br>District D/B/A Citizens Memorial<br>Hospital, Missouri |   |

| State ID | Qualifying Subdivision              | Consolidated State Allocation |
|----------|-------------------------------------|-------------------------------|
| MT1      | Anaconda-Deer Lodge County, Montana | 1.4480190514%                 |
| MT2      | Beaverhead County, Montana          | 0.6841480225%                 |
| MT3      | Big Horn County, Montana            | 0.8504903609%                 |
| MT4      | Billings City, Montana              | 9.1331142413%                 |
| MT5      | Blaine County, Montana              | 0.3691094337%                 |
| MT6      | Bozeman City, Montana               | 2.0161886507%                 |
| MT7      | Broadwater County, Montana          | 0.4143251264%                 |
| MT8      | Butte-Silver Bow, Montana           | 5.6101260434%                 |
| MT9      | Carbon County, Montana              | 0.7105360522%                 |
| MT10     | Carter County, Montana              | 0.0374679104%                 |
| MT11     | Cascade County, Montana             | 3.8993050480%                 |
| MT12     | Chouteau County, Montana            | 0.4053063424%                 |
| MT13     | Custer County, Montana              | 1.5139056450%                 |
| MT14     | Daniels County, Montana             | 0.1787602908%                 |
| MT15     | Dawson County, Montana              | 0.7800682133%                 |
| MT16     | Fallon County, Montana              | 0.1543582011%                 |
| MT17     | Fergus County, Montana              | 0.8667027669%                 |
| MT18     | Flathead County, Montana            | 8.0141785369%                 |
| MT19     | Gallatin County, Montana            | 4.0205572717%                 |
| MT20     | Garfield County, Montana            | 0.0398838599%                 |
| MT21     | Glacier County, Montana             | 1.5230709367%                 |
| MT22     | Golden Valley County, Montana       | 0.0264303648%                 |
| MT23     | Granite County, Montana             | 0.1831398237%                 |
| MT24     | Great Falls City, Montana           | 4.3577779784%                 |
| MT25     | Helena City, Montana                | 1.7360655042%                 |
| MT26     | Hill County, Montana                | 1.8438532922%                 |
| MT27     | Jefferson County, Montana           | 0.7770843087%                 |
| MT28     | Judith Basin County, Montana        | 0.0614804228%                 |
| MT29     | Kalispell City, Montana             | 2.4735432710%                 |
| MT30     | Lake County, Montana                | 3.6175099064%                 |
| MT31     | Lewis and Clark County, Montana     | 4.9326712334%                 |
| MT32     | Liberty County, Montana             | 0.1210395973%                 |
| MT33     | Lincoln County, Montana             | 2.1915597624%                 |
| MT34     | Madison County, Montana             | 0.5498047673%                 |
| MT35     | McCone County, Montana              | 0.0823035394%                 |
| MT36     | Meagher County, Montana             | 0.0912086373%                 |
| MT37     | Mineral County, Montana             | 0.7546909914%                 |
| MT38     | Missoula City, Montana              | 4.4312558575%                 |
| MT39     | Missoula County, Montana            | 8.0272833629%                 |
| MT40     | Musselshell County, Montana         | 0.3895510594%                 |
| MT41     | Park County, Montana                | 2.0831835653%                 |
| MT42     | Petroleum County, Montana           | 0.0144742922%                 |
| MT43     | Phillips County, Montana            | 0.2085622347%                 |
| MT44     | Pondera County, Montana             | 0.4003873948%                 |
| MT45     | Powder River County, Montana        | 0.1504386452%                 |
| MT46     | Powell County, Montana              | 0.8872723490%                 |
| MT47     | Prairie County, Montana             | 0.0572069653%                 |
| MT48     | Ravalli County, Montana             | 3.6906819270%                 |

| <b>State ID</b> | <b>Qualifying Subdivision</b> | <b>Consolidated State Allocation</b> |
|-----------------|-------------------------------|--------------------------------------|
| MT49            | Richland County, Montana      | 0.7541525281%                        |
| MT50            | Roosevelt County, Montana     | 0.8182976782%                        |
| MT51            | Rosebud County, Montana       | 0.5641981949%                        |
| MT52            | Sanders County, Montana       | 1.0679134558%                        |
| MT53            | Sheridan County, Montana      | 0.2700355225%                        |
| MT54            | Stillwater County, Montana    | 0.5055604014%                        |
| MT55            | Sweet Grass County, Montana   | 0.2836540766%                        |
| MT56            | Teton County, Montana         | 0.5735903832%                        |
| MT57            | Toole County, Montana         | 0.3258040487%                        |
| MT58            | Treasure County, Montana      | 0.0226554138%                        |
| MT59            | Valley County, Montana        | 0.5598291268%                        |
| MT60            | Wheatland County, Montana     | 0.0720998508%                        |
| MT61            | Wibaux County, Montana        | 0.0630373047%                        |
| MT62            | Yellowstone County, Montana   | 7.3090889550%                        |



| State ID | Qualifying Subdivision      | Consolidated State Allocation |
|----------|-----------------------------|-------------------------------|
| NE1      | Adams County, Nebraska      | 0.7130410264%                 |
| NE2      | Antelope County, Nebraska   | 0.2406339800%                 |
| NE3      | Arthur County, Nebraska     | 0.0110831278%                 |
| NE4      | Banner County, Nebraska     | 0.0183674606%                 |
| NE5      | Beatrice City, Nebraska     | 0.9248205382%                 |
| NE6      | Bellevue City, Nebraska     | 2.4787880023%                 |
| NE7      | Blaine County, Nebraska     | 0.0123640997%                 |
| NE8      | Boone County, Nebraska      | 0.2533407507%                 |
| NE9      | Box Butte County, Nebraska  | 0.7492533620%                 |
| NE10     | Boyd County, Nebraska       | 0.0902847433%                 |
| NE11     | Brown County, Nebraska      | 0.1375135354%                 |
| NE12     | Buffalo County, Nebraska    | 0.9630320332%                 |
| NE13     | Burt County, Nebraska       | 0.3365661770%                 |
| NE14     | Butler County, Nebraska     | 0.2899805672%                 |
| NE15     | Cass County, Nebraska       | 1.2356339344%                 |
| NE16     | Cedar County, Nebraska      | 0.3502588009%                 |
| NE17     | Chase County, Nebraska      | 0.1707898814%                 |
| NE18     | Cherry County, Nebraska     | 0.3082161558%                 |
| NE19     | Cheyenne County, Nebraska   | 0.7408263023%                 |
| NE20     | Clay County, Nebraska       | 0.1772971991%                 |
| NE21     | Colfax County, Nebraska     | 0.2670475913%                 |
| NE22     | Columbus City, Nebraska     | 0.7291294061%                 |
| NE23     | Cuming County, Nebraska     | 0.4019883978%                 |
| NE24     | Custer County, Nebraska     | 0.4848137961%                 |
| NE25     | Dakota County, Nebraska     | 0.3940917673%                 |
| NE26     | Dawes County, Nebraska      | 0.6577293164%                 |
| NE27     | Dawson County, Nebraska     | 0.7540316373%                 |
| NE28     | Deuel County, Nebraska      | 0.1500055852%                 |
| NE29     | Dixon County, Nebraska      | 0.2144571499%                 |
| NE30     | Dodge County, Nebraska      | 1.8317996330%                 |
| NE31     | Douglas County, Nebraska    | 14.9119111455%                |
| NE32     | Dundy County, Nebraska      | 0.1513630330%                 |
| NE33     | Fillmore County, Nebraska   | 0.3541443667%                 |
| NE34     | Franklin County, Nebraska   | 0.1630162987%                 |
| NE35     | Fremont City, Nebraska      | 0.1476946393%                 |
| NE36     | Frontier County, Nebraska   | 0.0732649260%                 |
| NE37     | Furnas County, Nebraska     | 0.2315426581%                 |
| NE38     | Gage County, Nebraska       | 0.5390651380%                 |
| NE39     | Garden County, Nebraska     | 0.1132118364%                 |
| NE40     | Garfield County, Nebraska   | 0.1104479177%                 |
| NE41     | Gosper County, Nebraska     | 0.0528581072%                 |
| NE42     | Grand Island City, Nebraska | 1.5052861196%                 |
| NE43     | Grant County, Nebraska      | 0.0167075406%                 |
| NE44     | Greeley County, Nebraska    | 0.1006996872%                 |
| NE45     | Hall County, Nebraska       | 1.3023214397%                 |
| NE46     | Hamilton County, Nebraska   | 0.3285553228%                 |
| NE47     | Harlan County, Nebraska     | 0.1831157431%                 |
| NE48     | Hastings City, Nebraska     | 0.7738158635%                 |
| NE49     | Hayes County, Nebraska      | 0.0464208924%                 |

| State ID | Qualifying Subdivision        | Consolidated State Allocation |
|----------|-------------------------------|-------------------------------|
| NE50     | Hitchcock County, Nebraska    | 0.1428727336%                 |
| NE51     | Holt County, Nebraska         | 0.4319086269%                 |
| NE52     | Hooker County, Nebraska       | 0.0195391111%                 |
| NE53     | Howard County, Nebraska       | 0.3117590505%                 |
| NE54     | Jefferson County, Nebraska    | 0.4621587809%                 |
| NE55     | Johnson County, Nebraska      | 0.3674281385%                 |
| NE56     | Kearney City, Nebraska        | 1.3128662946%                 |
| NE57     | Kearney County, Nebraska      | 0.3284087439%                 |
| NE58     | Keith County, Nebraska        | 0.5586120928%                 |
| NE59     | Keya Paha County, Nebraska    | 0.0207700795%                 |
| NE60     | Kimball County, Nebraska      | 0.2074517582%                 |
| NE61     | Knox County, Nebraska         | 0.4262180329%                 |
| NE62     | La Vista City, Nebraska       | 0.6948539706%                 |
| NE63     | Lancaster County, Nebraska    | 7.9530599340%                 |
| NE64     | Lexington City, Nebraska      | 0.2672235840%                 |
| NE65     | Lincoln City, Nebraska        | 8.9584993437%                 |
| NE66     | Lincoln County, Nebraska      | 0.7588461895%                 |
| NE67     | Logan County, Nebraska        | 0.0192253637%                 |
| NE68     | Loup County, Nebraska         | 0.0163070224%                 |
| NE69     | Madison County, Nebraska      | 1.0198085515%                 |
| NE70     | McPherson County, Nebraska    | 0.0133651501%                 |
| NE71     | Merrick County, Nebraska      | 0.5571149293%                 |
| NE72     | Morrill County, Nebraska      | 0.2640807173%                 |
| NE73     | Nance County, Nebraska        | 0.1820220392%                 |
| NE74     | Nemaha County, Nebraska       | 0.5862140225%                 |
| NE75     | Norfolk City, Nebraska        | 0.6855964607%                 |
| NE76     | North Platte City, Nebraska   | 1.2668714124%                 |
| NE77     | Nuckolls County, Nebraska     | 0.2606241030%                 |
| NE78     | Omaha City, Nebraska          | 16.7836032733%                |
| NE79     | Otoe County, Nebraska         | 0.8114537890%                 |
| NE80     | Papillion City, Nebraska      | 1.1943452635%                 |
| NE81     | Pawnee County, Nebraska       | 0.2449303588%                 |
| NE82     | Perkins County, Nebraska      | 0.0938742100%                 |
| NE83     | Phelps County, Nebraska       | 0.4453164270%                 |
| NE84     | Pierce County, Nebraska       | 0.2791606931%                 |
| NE85     | Platte County, Nebraska       | 0.5054632790%                 |
| NE86     | Polk County, Nebraska         | 0.2126035890%                 |
| NE87     | Red Willow County, Nebraska   | 0.6782282985%                 |
| NE88     | Richardson County, Nebraska   | 0.6780640713%                 |
| NE89     | Rock County, Nebraska         | 0.0420632348%                 |
| NE90     | Saline County, Nebraska       | 0.6431415318%                 |
| NE91     | Sarpy County, Nebraska        | 4.1205096407%                 |
| NE92     | Saunders County, Nebraska     | 0.9147340487%                 |
| NE93     | Scotts Bluff County, Nebraska | 1.8428925654%                 |
| NE94     | Scottsbluff City, Nebraska    | 0.5159537183%                 |
| NE95     | Seward County, Nebraska       | 0.7637450614%                 |
| NE96     | Sheridan County, Nebraska     | 0.1814092513%                 |
| NE97     | Sherman County, Nebraska      | 0.1198260243%                 |
| NE98     | Sioux County, Nebraska        | 0.0355730752%                 |

| <b>State ID</b> | <b>Qualifying Subdivision</b>                  | <b>Consolidated State Allocation</b> |
|-----------------|--|--------------------------------------|
| NE99            | South Sioux City, Nebraska                     | 0.4431368628%                        |
| NE100           | Stanton County, Nebraska                       | 0.2162062918%                        |
| NE101           | Thayer County, Nebraska                        | 0.2059575361%                        |
| NE102           | Thomas County, Nebraska                        | 0.0173570958%                        |
| NE103           | Thurston County, Nebraska                      | 0.2564159657%                        |
| NE104           | Valley County, Nebraska                        | 0.3103957199%                        |
| NE105           | Washington County, Nebraska                    | 0.7878555706%                        |
| NE106           | Wayne County, Nebraska                         | 0.3510034608%                        |
| NE107           | Webster County, Nebraska                       | 0.1652355715%                        |
| NE108           | Wheeler County, Nebraska                       | 0.0210156849%                        |
| NE109           | York County, Nebraska                          | 0.8321939645%                        |
| NE110           | Region I Behavioral Health Authority, Nebraska | 0.0000000000%                        |
| NE111           | Region II Human Services, Nebraska             | 0.0000000000%                        |
| NE112           | Region 3 Behavioral Health Services, Nebraska  | 0.0000000000%                        |
| NE113           | Region 4 Behavioral Health System, Nebraska    | 0.0000000000%                        |
| NE114           | Region V Systems, Nebraska                     | 0.0000000000%                        |
| NE115           | Region 6 Behavioral Healthcare, Nebraska       | 0.0000000000%                        |

| <b>State ID</b> | <b>Qualifying Subdivision</b>                 | <b>Consolidated State Allocation</b> |
|-----------------|---|--------------------------------------|
| NV1             | Boulder City, Nevada                          | 0.1478660452%                        |
| NV2             | Carson City, Nevada                           | 1.8146007537%                        |
| NV3             | Churchill County, Nevada                      | 0.7013051988%                        |
| NV4             | Clark County, Nevada                          | 66.9248026834%                       |
| NV5             | Douglas County, Nevada                        | 1.6601462472%                        |
| NV7             | Elko County, Nevada                           | 1.0825745225%                        |
| NV8             | Ely City, Nevada                              | 0.0066172807%                        |
| NV9             | Esmeralda County, Nevada                      | 0.0497291448%                        |
| NV10            | Eureka County, Nevada                         | 0.1033573623%                        |
| NV11            | Fernley City, Nevada                          | 0.0144506991%                        |
| NV12            | Henderson City, Nevada                        | 2.3020643974%                        |
| NV13            | Humboldt County, Nevada                       | 1.0192724731%                        |
| NV14            | Lander County, Nevada                         | 0.3627438791%                        |
| NV15            | Las Vegas City, Nevada                        | 4.7206970773%                        |
| NV16            | Lincoln County, Nevada                        | 0.2373284219%                        |
| NV17            | Lyon County, Nevada                           | 1.5721396872%                        |
| NV18            | Mesquite City, Nevada                         | 0.1465069544%                        |
| NV19            | Mineral County, Nevada                        | 0.5992930253%                        |
| NV20            | North Las Vegas City, Nevada                  | 2.4258866892%                        |
| NV21            | Nye County, Nevada                            | 1.6016841576%                        |
| NV22            | Pershing County, Nevada                       | 0.3624498791%                        |
| NV23            | Reno City, Nevada                             | 1.3562863383%                        |
| NV24            | Sparks City, Nevada                           | 0.4253229218%                        |
| NV25            | Storey County, Nevada                         | 0.1263908620%                        |
| NV26            | Washoe County, Nevada                         | 9.1139488828%                        |
| NV27            | West Wendover City, Nevada                    | 0.0564015794%                        |
| NV28            | White Pine County, Nevada                     | 1.0458576594%                        |
| NV29            | Central Lyon Fire Protection District, Nevada | 0.0150922618%                        |
| NV30            | North Lyon Fire Protection District, Nevada   | 0.0051829150%                        |

| <b>State ID</b> | <b>Qualifying Subdivision</b>      | <b>Consolidated State Allocation</b> |
|-----------------|------------------------------------|--------------------------------------|
| NH3             | Belknap County, New Hampshire      | 2.868905%                            |
| NH4             | Belmont Town, New Hampshire        | 0.530951%                            |
| NH5             | Berlin City, New Hampshire         | 0.684196%                            |
| NH6             | Carroll County, New Hampshire      | 3.637455%                            |
| NH7             | Cheshire County, New Hampshire     | 3.877305%                            |
| NH8             | Claremont City, New Hampshire      | 0.940017%                            |
| NH9             | Concord City, New Hampshire        | 3.191730%                            |
| NH11            | Coos County, New Hampshire         | 1.585665%                            |
| NH12            | Derry Town, New Hampshire          | 2.491200%                            |
| NH13            | Dover City, New Hampshire          | 2.376792%                            |
| NH16            | Franklin City, New Hampshire       | 0.634542%                            |
| NH18            | Grafton County, New Hampshire      | 6.614598%                            |
| NH21            | Hillsborough County, New Hampshire | 15.676694%                           |
| NH24            | Keene City, New Hampshire          | 1.673068%                            |
| NH25            | Laconia City, New Hampshire        | 1.224729%                            |
| NH27            | Londonderry Town, New Hampshire    | 1.874806%                            |
| NH28            | Manchester City, New Hampshire     | 8.396484%                            |
| NH29            | Merrimack County, New Hampshire    | 7.339228%                            |
| NH32            | Nashua City, New Hampshire         | 6.629407%                            |
| NH36            | Rochester City, New Hampshire      | 2.358716%                            |
| NH37            | Rockingham County, New Hampshire   | 18.441209%                           |
| NH40            | Strafford County, New Hampshire    | 4.766215%                            |
| NH41            | Sullivan County, New Hampshire     | 2.186088%                            |

| State ID | Qualifying Subdivision                | Consolidated State Allocation |
|----------|---------------------------------------|-------------------------------|
| NJ1      | Aberdeen Township, New Jersey         | 0.0797396894%                 |
| NJ2      | Asbury Park City, New Jersey          | 0.3916349671%                 |
| NJ3      | Atlantic City, New Jersey             | 1.2847690915%                 |
| NJ4      | Atlantic County, New Jersey           | 2.8915764045%                 |
| NJ5      | Barnegat Township, New Jersey         | 0.1626638814%                 |
| NJ6      | Bayonne City, New Jersey              | 0.8502340058%                 |
| NJ7      | Beachwood Borough, New Jersey         | 0.0492329228%                 |
| NJ8      | Belleville Township, New Jersey       | 0.0872090223%                 |
| NJ9      | Bellmawr Borough, New Jersey          | 0.0640989992%                 |
| NJ10     | Bergen County, New Jersey             | 4.9446361090%                 |
| NJ11     | Bergenfield Borough, New Jersey       | 0.0618076073%                 |
| NJ12     | Berkeley Heights Township, New Jersey | 0.0272673062%                 |
| NJ13     | Berkeley Township, New Jersey         | 0.2619731788%                 |
| NJ14     | Bernards Township, New Jersey         | 0.0910577073%                 |
| NJ15     | Bloomfield Township, New Jersey       | 0.1173874959%                 |
| NJ16     | Bordentown Township, New Jersey       | 0.0545891482%                 |
| NJ17     | Bound Brook Borough, New Jersey       | 0.0527105023%                 |
| NJ18     | Branchburg Township, New Jersey       | 0.0561024563%                 |
| NJ19     | Brick Township, New Jersey            | 0.5908193174%                 |
| NJ20     | Bridgeton City, New Jersey            | 0.2079614154%                 |
| NJ21     | Bridgewater Township, New Jersey      | 0.1828057629%                 |
| NJ22     | Burlington County, New Jersey         | 4.4940916659%                 |
| NJ23     | Burlington Township, New Jersey       | 0.1157900630%                 |
| NJ24     | Camden City, New Jersey               | 1.6603828843%                 |
| NJ25     | Camden County, New Jersey             | 6.8741218172%                 |
| NJ26     | Cape May County, New Jersey           | 1.2842777540%                 |
| NJ27     | Carteret Borough, New Jersey          | 0.1794847100%                 |
| NJ28     | Cedar Grove Township, New Jersey      | 0.0187911021%                 |
| NJ29     | Chatham Township, New Jersey          | 0.0498541051%                 |
| NJ30     | Cherry Hill Township, New Jersey      | 0.3440044947%                 |
| NJ31     | Cinnaminson Township, New Jersey      | 0.0701648926%                 |
| NJ32     | Clark Township, New Jersey            | 0.0429898704%                 |
| NJ33     | Cliffside Park Borough, New Jersey    | 0.1142449150%                 |
| NJ34     | Clifton City, New Jersey              | 0.3535258812%                 |
| NJ35     | Clinton Town, New Jersey              | 0.0294193343%                 |
| NJ36     | Clinton Township, New Jersey          | 0.0799778554%                 |
| NJ37     | Collingswood Borough, New Jersey      | 0.1128930571%                 |
| NJ38     | Cranford Township, New Jersey         | 0.0684441330%                 |
| NJ39     | Cumberland County, New Jersey         | 0.9862828059%                 |
| NJ40     | Delran Township, New Jersey           | 0.0837486054%                 |

| <b>State ID</b> | <b>Qualifying Subdivision</b>                    | <b>Consolidated State Allocation</b> |
|-----------------|--|--------------------------------------|
| NJ41            | Denville Township, New Jersey                    | 0.0795654377%                        |
| NJ42            | Deptford Township, New Jersey                    | 0.2200095463%                        |
| NJ43            | Dover Town, New Jersey                           | 0.1186530251%                        |
| NJ44            | Dumont Borough, New Jersey                       | 0.0403826120%                        |
| NJ45            | East Brunswick Township, New Jersey              | 0.0972927881%                        |
| NJ46            | East Greenwich Township, New Jersey              | 0.0212104162%                        |
| NJ47            | East Hanover Township, New Jersey                | 0.0890156417%                        |
| NJ48            | East Orange City, New Jersey                     | 1.2844844553%                        |
| NJ49            | East Windsor Township, New Jersey                | 0.0422463462%                        |
| NJ50            | Eatontown Borough, New Jersey                    | 0.0974794194%                        |
| NJ51            | Edgewater Borough, New Jersey                    | 0.0546948904%                        |
| NJ52            | Edison Township, New Jersey                      | 2.4018132631%                        |
| NJ53            | Egg Harbor Township, New Jersey                  | 0.1572891336%                        |
| NJ54            | Elizabeth City, New Jersey                       | 0.7646308101%                        |
| NJ55            | Elmwood Park Borough, New Jersey                 | 0.0462435391%                        |
| NJ56            | Englewood City, New Jersey                       | 0.6429812736%                        |
| NJ57            | Essex County, New Jersey                         | 1.4898498664%                        |
| NJ58            | Evesham Township, New Jersey                     | 0.1745115947%                        |
| NJ59            | Ewing Township, New Jersey                       | 0.0839796907%                        |
| NJ60            | Fair Lawn Borough, New Jersey                    | 0.0699332916%                        |
| NJ61            | Fairview Borough, New Jersey                     | 0.0347025484%                        |
| NJ62            | Florence Township, New Jersey                    | 0.0676007282%                        |
| NJ63            | Florham Park Borough, New Jersey                 | 0.0674975182%                        |
| NJ64            | Fort Lee Borough, New Jersey                     | 0.1848366682%                        |
| NJ65            | Franklin Lakes Borough, New Jersey               | 0.0273076336%                        |
| NJ66            | Franklin Township, Gloucester County, New Jersey | 0.0870963870%                        |
| NJ67            | Franklin Township, Somerset County, New Jersey   | 0.3236022203%                        |
| NJ68            | Freehold Borough, New Jersey                     | 0.0816675723%                        |
| NJ69            | Freehold Township, New Jersey                    | 0.1512818556%                        |
| NJ70            | Galloway Township, New Jersey                    | 0.0846515634%                        |
| NJ71            | Garfield City, New Jersey                        | 0.0989196224%                        |
| NJ72            | Glassboro Borough, New Jersey                    | 0.1948186777%                        |
| NJ73            | Glen Rock Borough, New Jersey                    | 0.0253178060%                        |
| NJ74            | Gloucester City, New Jersey                      | 0.1325275640%                        |
| NJ75            | Gloucester County, New Jersey                    | 4.7022029491%                        |
| NJ76            | Gloucester Township, New Jersey                  | 0.3259502581%                        |
| NJ77            | Guttenberg Town, New Jersey                      | 0.0382186733%                        |
| NJ78            | Hackensack City, New Jersey                      | 0.2554139785%                        |
| NJ79            | Haddon Township, New Jersey                      | 0.0831057121%                        |

| State ID | Qualifying Subdivision                         | Consolidated State Allocation |
|----------|--|-------------------------------|
| NJ80     | Haddonfield Borough, New Jersey                | 0.0710479214%                 |
| NJ81     | Hamilton Township, Atlantic County, New Jersey | 0.0939608561%                 |
| NJ82     | Hamilton Township, Mercer County, New Jersey   | 0.1394262176%                 |
| NJ83     | Hammonton Town, New Jersey                     | 0.0463451547%                 |
| NJ84     | Hanover Township, New Jersey                   | 0.0711651990%                 |
| NJ85     | Harrison Town, New Jersey                      | 0.2059190684%                 |
| NJ86     | Harrison Township, New Jersey                  | 0.0478487561%                 |
| NJ87     | Hasbrouck Heights Borough, New Jersey          | 0.0360845581%                 |
| NJ88     | Hawthorne Borough, New Jersey                  | 0.0380122534%                 |
| NJ89     | Hazlet Township, New Jersey                    | 0.0810519234%                 |
| NJ90     | Highland Park Borough, New Jersey              | 0.0606246554%                 |
| NJ91     | Hillsborough Township, New Jersey              | 0.1405113053%                 |
| NJ92     | Hillsdale Borough, New Jersey                  | 0.0247027667%                 |
| NJ93     | Hillside Township, New Jersey                  | 0.1085603967%                 |
| NJ94     | Hoboken City, New Jersey                       | 0.1803633309%                 |
| NJ95     | Holmdel Township, New Jersey                   | 0.1058875828%                 |
| NJ96     | Hopatcong Borough, New Jersey                  | 0.0677558479%                 |
| NJ97     | Hopewell Township, Mercer County, New Jersey   | 0.0275878151%                 |
| NJ98     | Howell Township, New Jersey                    | 0.2067529072%                 |
| NJ99     | Hudson County, New Jersey                      | 0.9363280231%                 |
| NJ100    | Hunterdon County, New Jersey                   | 0.8037645396%                 |
| NJ101    | Irvington Township, New Jersey                 | 0.9244040630%                 |
| NJ102    | Jackson Township, New Jersey                   | 0.2670097394%                 |
| NJ103    | Jefferson Township, New Jersey                 | 0.0866198206%                 |
| NJ104    | Jersey City, New Jersey                        | 0.9916102863%                 |
| NJ105    | Kearny Town, New Jersey                        | 0.1071857960%                 |
| NJ106    | Lacey Township, New Jersey                     | 0.1502291236%                 |
| NJ107    | Lakewood Township, New Jersey                  | 0.7730028665%                 |
| NJ108    | Lawrence Township, Mercer County, New Jersey   | 0.0644503163%                 |
| NJ109    | Lincoln Park Borough, New Jersey               | 0.0595261565%                 |
| NJ110    | Linden City, New Jersey                        | 0.2495261821%                 |
| NJ111    | Lindenwold Borough, New Jersey                 | 0.1004455914%                 |
| NJ112    | Little Egg Harbor Township, New Jersey         | 0.1465902816%                 |
| NJ113    | Little Falls Township, New Jersey              | 0.0348320180%                 |
| NJ114    | Little Ferry Borough, New Jersey               | 0.0258966914%                 |
| NJ115    | Livingston Township, New Jersey                | 0.0484285793%                 |
| NJ116    | Lodi Borough, New Jersey                       | 0.1078340351%                 |
| NJ117    | Long Branch City, New Jersey                   | 0.5243184480%                 |
| NJ118    | Lower Township, New Jersey                     | 0.0710329159%                 |
| NJ119    | Lumberton Township, New Jersey                 | 0.0461973502%                 |



| <b>State ID</b> | <b>Qualifying Subdivision</b>                  | <b>Consolidated State Allocation</b> |
|-----------------|--|--------------------------------------|
| NJ120           | Lyndhurst Township, New Jersey                 | 0.0645354727%                        |
| NJ121           | Madison Borough, New Jersey                    | 0.1424930674%                        |
| NJ122           | Mahwah Township, New Jersey                    | 0.0610985020%                        |
| NJ123           | Manalapan Township, New Jersey                 | 0.1318410608%                        |
| NJ124           | Manchester Township, New Jersey                | 0.2136801182%                        |
| NJ125           | Mantua Township, New Jersey                    | 0.0853984170%                        |
| NJ126           | Manville Borough, New Jersey                   | 0.0574532358%                        |
| NJ127           | Maple Shade Township, New Jersey               | 0.1058088976%                        |
| NJ128           | Maplewood Township, New Jersey                 | 0.0589307182%                        |
| NJ129           | Marlboro Township, New Jersey                  | 0.1588151495%                        |
| NJ130           | Medford Township, New Jersey                   | 0.1130775783%                        |
| NJ131           | Mercer County, New Jersey                      | 1.1117204895%                        |
| NJ132           | Metuchen Borough, New Jersey                   | 0.0339468322%                        |
| NJ133           | Middle Township, New Jersey                    | 0.0695160908%                        |
| NJ134           | Middlesex Borough, New Jersey                  | 0.0317606196%                        |
| NJ135           | Middlesex County, New Jersey                   | 2.2387299770%                        |
| NJ136           | Middletown Township, New Jersey                | 0.3292948041%                        |
| NJ137           | Millburn Township, New Jersey                  | 0.0627532842%                        |
| NJ138           | Millstone Township, New Jersey                 | 0.0066098909%                        |
| NJ139           | Millville City, New Jersey                     | 0.2397981412%                        |
| NJ140           | Monmouth County, New Jersey                    | 4.4617935668%                        |
| NJ141           | Monroe Township, Gloucester County, New Jersey | 0.2271632002%                        |
| NJ142           | Monroe Township, Middlesex County, New Jersey  | 0.1024216796%                        |
| NJ143           | Montclair Township, New Jersey                 | 0.5843666564%                        |
| NJ144           | Montgomery Township, New Jersey                | 0.0805666350%                        |
| NJ145           | Montville Township, New Jersey                 | 0.0902727303%                        |
| NJ146           | Moorestown Township, New Jersey                | 0.1000871936%                        |
| NJ147           | Morris County, New Jersey                      | 2.3575766204%                        |
| NJ148           | Morris Township, New Jersey                    | 0.1125747053%                        |
| NJ149           | Morristown, New Jersey                         | 0.2369807115%                        |
| NJ150           | Mount Laurel Township, New Jersey              | 0.1725831491%                        |
| NJ151           | Mount Olive Township, New Jersey               | 0.1068809023%                        |
| NJ152           | Neptune Township, New Jersey                   | 0.2450351195%                        |
| NJ153           | New Brunswick City, New Jersey                 | 1.8327331194%                        |
| NJ154           | New Milford Borough, New Jersey                | 0.0368443070%                        |
| NJ155           | New Providence Borough, New Jersey             | 0.0258412178%                        |
| NJ156           | Newark City, New Jersey                        | 1.7760400546%                        |

| State ID | Qualifying Subdivision                      | Consolidated State Allocation |
|----------|---|-------------------------------|
| NJ157    | North Arlington Borough, New Jersey         | 0.0408890956%                 |
| NJ158    | North Bergen Township, New Jersey           | 0.1110635074%                 |
| NJ159    | North Brunswick Township, New Jersey        | 0.1217197343%                 |
| NJ160    | North Plainfield Borough, New Jersey        | 0.1454941742%                 |
| NJ161    | Nutley Township, New Jersey                 | 0.0574061090%                 |
| NJ162    | Oakland Borough, New Jersey                 | 0.0335231134%                 |
| NJ163    | Ocean City, New Jersey                      | 0.1910428164%                 |
| NJ164    | Ocean County, New Jersey                    | 4.9497293624%                 |
| NJ165    | Ocean Township, Monmouth County, New Jersey | 0.1387263032%                 |
| NJ166    | Old Bridge Township, New Jersey             | 0.1263966779%                 |
| NJ167    | Orange City Township, New Jersey            | 0.5609302630%                 |
| NJ168    | Palisades Park Borough, New Jersey          | 0.0366345109%                 |
| NJ169    | Paramus Borough, New Jersey                 | 0.1129786355%                 |
| NJ170    | Parsippany-Troy Hills Township, New Jersey  | 0.2342890939%                 |
| NJ171    | Passaic City, New Jersey                    | 0.4984612868%                 |
| NJ172    | Passaic County, New Jersey                  | 2.1805505203%                 |
| NJ173    | Paterson City, New Jersey                   | 0.9805526614%                 |
| NJ174    | Pemberton Township, New Jersey              | 0.1182059071%                 |
| NJ175    | Pennsauken Township, New Jersey             | 0.3221185950%                 |
| NJ176    | Pennsville Township, New Jersey             | 0.0340920576%                 |
| NJ177    | Pequannock Township, New Jersey             | 0.0769477223%                 |
| NJ178    | Perth Amboy City, New Jersey                | 0.3436749356%                 |
| NJ179    | Phillipsburg Town, New Jersey               | 0.1544595119%                 |
| NJ180    | Pine Hill Borough, New Jersey               | 0.0482528270%                 |
| NJ181    | Piscataway Township, New Jersey             | 0.1067019613%                 |
| NJ182    | Plainfield City, New Jersey                 | 0.3012229667%                 |
| NJ183    | Plainsboro Township, New Jersey             | 0.0503298743%                 |
| NJ184    | Pleasantville City, New Jersey              | 0.1421175070%                 |
| NJ185    | Point Pleasant Borough, New Jersey          | 0.1109970141%                 |
| NJ186    | Pompton Lakes Borough, New Jersey           | 0.0290573727%                 |
| NJ187    | Princeton, New Jersey                       | 0.0503970240%                 |
| NJ188    | Rahway City, New Jersey                     | 0.1444485698%                 |
| NJ189    | Ramsey Borough, New Jersey                  | 0.0402523452%                 |
| NJ190    | Randolph Township, New Jersey               | 0.0853331898%                 |
| NJ191    | Raritan Township, New Jersey                | 0.1071670391%                 |
| NJ192    | Readington Township, New Jersey             | 0.0850076166%                 |
| NJ193    | Red Bank Borough, New Jersey                | 0.1420636747%                 |

| State ID | Qualifying Subdivision                         | Consolidated State Allocation |
|----------|--|-------------------------------|
| NJ194    | Ridgefield Borough, New Jersey                 | 0.0201153405%                 |
| NJ195    | Ridgefield Park Village, New Jersey            | 0.0392827532%                 |
| NJ196    | Ridgewood Village, New Jersey                  | 0.0849185213%                 |
| NJ197    | Ringwood Borough, New Jersey                   | 0.0309822545%                 |
| NJ198    | River Edge Borough, New Jersey                 | 0.0266057498%                 |
| NJ199    | Robbinsville Township, New Jersey              | 0.0338593312%                 |
| NJ200    | Rockaway Township, New Jersey                  | 0.1290497970%                 |
| NJ201    | Roselle Borough, New Jersey                    | 0.0912325687%                 |
| NJ202    | Roselle Park Borough, New Jersey               | 0.0316673040%                 |
| NJ203    | Roxbury Township, New Jersey                   | 0.1057717120%                 |
| NJ204    | Rutherford Borough, New Jersey                 | 0.0459830524%                 |
| NJ205    | Saddle Brook Township, New Jersey              | 0.0390656888%                 |
| NJ206    | Salem County, New Jersey                       | 0.9344056735%                 |
| NJ207    | Sayreville Borough, New Jersey                 | 0.1477057086%                 |
| NJ208    | Scotch Plains Township, New Jersey             | 0.0484433504%                 |
| NJ209    | Secaucus Town, New Jersey                      | 0.0516659295%                 |
| NJ210    | Somers Point City, New Jersey                  | 0.0439926621%                 |
| NJ211    | Somerset County, New Jersey                    | 1.4647125488%                 |
| NJ212    | Somerville Borough, New Jersey                 | 0.0756287358%                 |
| NJ213    | South Brunswick Township, New Jersey           | 0.1037777110%                 |
| NJ214    | South Orange Village Township, New Jersey      | 0.0488891085%                 |
| NJ215    | South Plainfield Borough, New Jersey           | 0.0899775902%                 |
| NJ216    | South River Borough, New Jersey                | 0.0421568288%                 |
| NJ217    | Southampton Township, New Jersey               | 0.0127996268%                 |
| NJ218    | Sparta Township, New Jersey                    | 0.1069549921%                 |
| NJ219    | Springfield Township, Union County, New Jersey | 0.0573437423%                 |
| NJ220    | Stafford Township, New Jersey                  | 0.2155115906%                 |
| NJ221    | Summit City, New Jersey                        | 0.5428090174%                 |
| NJ222    | Sussex County, New Jersey                      | 1.2735318221%                 |
| NJ223    | Teaneck Township, New Jersey                   | 0.1723477966%                 |
| NJ224    | Tenafly Borough, New Jersey                    | 0.0450713724%                 |
| NJ225    | Tinton Falls Borough, New Jersey               | 0.0881640307%                 |
| NJ226    | Toms River Township, New Jersey                | 0.5620940829%                 |
| NJ227    | Totowa Borough, New Jersey                     | 0.0342545863%                 |
| NJ228    | Trenton City, New Jersey                       | 1.9352906929%                 |
| NJ229    | Union City, New Jersey                         | 0.9841875644%                 |
| NJ230    | Union County, New Jersey                       | 1.7400474523%                 |
| NJ231    | Union Township, Union County, New Jersey       | 0.2247240506%                 |

| <b>State ID</b> | <b>Qualifying Subdivision</b>                      | <b>Consolidated State Allocation</b> |
|-----------------|--|--------------------------------------|
| NJ232           | Upper Township, New Jersey                         | 0.0173930552%                        |
| NJ233           | Vernon Township, New Jersey                        | 0.0783616187%                        |
| NJ234           | Verona Township, New Jersey                        | 0.0234318917%                        |
| NJ235           | Vineland City, New Jersey                          | 0.5000169856%                        |
| NJ236           | Voorhees Township, New Jersey                      | 0.1406021825%                        |
| NJ237           | Waldwick Borough, New Jersey                       | 0.0421770394%                        |
| NJ238           | Wall Township, New Jersey                          | 0.1650847899%                        |
| NJ239           | Wallington Borough, New Jersey                     | 0.0235956865%                        |
| NJ240           | Wanaque Borough, New Jersey                        | 0.0311245257%                        |
| NJ241           | Wantage Township, New Jersey                       | 0.0091403397%                        |
| NJ242           | Warren County, New Jersey                          | 1.0382472049%                        |
| NJ243           | Warren Township, New Jersey                        | 0.0736326246%                        |
| NJ244           | Washington Township, Gloucester County, New Jersey | 0.2470375143%                        |
| NJ245           | Washington Township, Morris County, New Jersey     | 0.0524274135%                        |
| NJ246           | Waterford Township, New Jersey                     | 0.0648566849%                        |
| NJ247           | Wayne Township, New Jersey                         | 0.1724444886%                        |
| NJ248           | Weehawken Township, New Jersey                     | 0.0282451513%                        |
| NJ249           | West Caldwell Township, New Jersey                 | 0.0246748189%                        |
| NJ250           | West Deptford Township, New Jersey                 | 0.1402059895%                        |
| NJ251           | West Milford Township, New Jersey                  | 0.0644752630%                        |
| NJ252           | West New York Town, New Jersey                     | 0.6157331463%                        |
| NJ253           | West Orange Township, New Jersey                   | 0.1051193933%                        |
| NJ254           | West Windsor Township, New Jersey                  | 0.0458605228%                        |
| NJ255           | Westfield Town, New Jersey                         | 0.0887745684%                        |
| NJ256           | Westwood Borough, New Jersey                       | 0.0348328152%                        |
| NJ257           | Willingboro Township, New Jersey                   | 0.2091808026%                        |
| NJ258           | Winslow Township, New Jersey                       | 0.1817978600%                        |
| NJ259           | Woodbridge Township, New Jersey                    | 0.3688029685%                        |
| NJ260           | Woodland Park Borough, New Jersey                  | 0.0292498655%                        |
| NJ261           | Woolwich Township, New Jersey                      | 0.0599291958%                        |
| NJ262           | Wyckoff Township, New Jersey                       | 0.0296665036%                        |

| <b>State ID</b> | <b>Qualifying Subdivision</b> | <b>Consolidated State Allocation</b> |
|-----------------|-------------------------------|--------------------------------------|
| NY1             | Albany City, New York         |                                      |
| NY2             | Albany County, New York       |                                      |
| NY3             | Allegany County, New York     |                                      |
| NY4             | Broome County, New York       |                                      |
| NY5             | Buffalo City, New York        |                                      |
| NY6             | Cattaraugus County, New York  |                                      |
| NY7             | Cayuga County, New York       |                                      |
| NY8             | Chautauqua County, New York   |                                      |
| NY9             | Chemung County, New York      |                                      |
| NY10            | Chenango County, New York     |                                      |
| NY11            | Clinton County, New York      |                                      |
| NY12            | Columbia County, New York     |                                      |
| NY13            | Cortland County, New York     |                                      |
| NY14            | Delaware County, New York     |                                      |
| NY15            | Dutchess County, New York     |                                      |
| NY16            | Erie County, New York         |                                      |
| NY17            | Essex County, New York        |                                      |
| NY18            | Franklin County, New York     |                                      |
| NY19            | Fulton County, New York       |                                      |
| NY20            | Genesee County, New York      |                                      |
| NY21            | Greene County, New York       |                                      |
| NY22            | Hamilton County, New York     |                                      |
| NY23            | Herkimer County, New York     |                                      |
| NY24            | Jefferson County, New York    |                                      |
| NY25            | Lewis County, New York        |                                      |
| NY26            | Livingston County, New York   |                                      |
| NY27            | Madison County, New York      |                                      |
| NY28            | Monroe County, New York       |                                      |
| NY29            | Montgomery County, New York   |                                      |
| NY30            | Nassau County, New York       |                                      |
| NY31            | New York City, New York       |                                      |
| NY32            | Niagara County, New York      |                                      |
| NY33            | Oneida County, New York       |                                      |
| NY34            | Onondaga County, New York     |                                      |
| NY35            | Ontario County, New York      |                                      |
| NY36            | Orange County, New York       |                                      |
| NY37            | Orleans County, New York      |                                      |
| NY38            | Oswego County, New York       |                                      |
| NY39            | Otsego County, New York       |                                      |
| NY40            | Putnam County, New York       |                                      |
| NY41            | Rensselaer County, New York   |                                      |
| NY42            | Rochester City, New York      |                                      |
| NY43            | Rockland County, New York     |                                      |
| NY44            | Saratoga County, New York     |                                      |
| NY45            | Schenectady County, New York  |                                      |
| NY46            | Schoharie County, New York    |                                      |
| NY47            | Schuyler County, New York     |                                      |

Allocations in New York  
 will be made in  
 accordance with the New  
 York Agreement.

| <b>State ID</b> | <b>Qualifying Subdivision</b>   | <b>Consolidated State Allocation</b> |
|-----------------|---------------------------------|--------------------------------------|
| NY48            | Seneca County, New York         |                                      |
| NY49            | St Lawrence County, New York    |                                      |
| NY50            | Steuben County, New York        |                                      |
| NY51            | Suffolk County, New York        |                                      |
| NY52            | Sullivan County, New York       |                                      |
| NY53            | Syracuse City, New York         |                                      |
| NY54            | Tioga County, New York          |                                      |
| NY55            | Tompkins County, New York       |                                      |
| NY56            | Ulster County, New York         |                                      |
| NY57            | Warren County, New York         |                                      |
| NY58            | Washington County, New York     |                                      |
| NY59            | Wayne County, New York          |                                      |
| NY60            | Westchester County, New York    |                                      |
| NY61            | Wyoming County, New York        |                                      |
| NY62            | Yates County, New York          |                                      |
| NY63            | Yonkers City, New York          |                                      |
| NY64            | Geneva City, New York           |                                      |
| NY65            | Herkimer Village, New York      |                                      |
| NY66            | Lackawanna City, New York       |                                      |
| NY67            | Rome City, New York             |                                      |
| NY68            | Utica City, New York            |                                      |
| NY69            | Plattsburgh City, New York      |                                      |
| NY70            | Saratoga Springs City, New York |                                      |
| NY71            | Schenectady City, New York      |                                      |
| NY72            | Troy City, New York             |                                      |
| NY73            | Amherst Town, New York          |                                      |
| NY74            | Amsterdam City, New York        |                                      |
| NY75            | Auburn City, New York           |                                      |
| NY76            | Cheektowaga Town, New York      |                                      |
| NY77            | Ithaca City, New York           |                                      |
| NY78            | Lancaster Town, New York        |                                      |
| NY79            | Mount Vernon City, New York     |                                      |
| NY80            | Ogdensburg City, New York       |                                      |
| NY81            | Poughkeepsie City, New York     |                                      |
| NY82            | Tonawanda Town, New York        |                                      |

Allocations in New York  
 will be made in  
 accordance with the New  
 York Agreement.

| State ID | Qualifying Subdivision            | Consolidated State Allocation |
|----------|-----------------------------------|-------------------------------|
| NC1      | Alamance County, North Carolina   | 1.3780289676%                 |
| NC2      | Alexander County, North Carolina  | 0.5100078796%                 |
| NC3      | Alleghany County, North Carolina  | 0.1490905989%                 |
| NC4      | Anson County, North Carolina      | 0.1821929604%                 |
| NC5      | Ashe County, North Carolina       | 0.3386391883%                 |
| NC6      | Asheville City, North Carolina    | 0.2358147243%                 |
| NC7      | Avery County, North Carolina      | 0.2659967669%                 |
| NC8      | Beaufort County, North Carolina   | 0.4778884349%                 |
| NC9      | Bertie County, North Carolina     | 0.1394685751%                 |
| NC10     | Bladen County, North Carolina     | 0.4292178095%                 |
| NC11     | Brunswick County, North Carolina  | 2.1132385076%                 |
| NC12     | Buncombe County, North Carolina   | 2.5115878573%                 |
| NC13     | Burke County, North Carolina      | 2.0901968270%                 |
| NC14     | Cabarrus County, North Carolina   | 1.6695734466%                 |
| NC15     | Caldwell County, North Carolina   | 1.2763011462%                 |
| NC16     | Camden County, North Carolina     | 0.0730364004%                 |
| NC17     | Canton Town, North Carolina       | 0.0114538232%                 |
| NC18     | Carteret County, North Carolina   | 1.1284655939%                 |
| NC19     | Cary Town, North Carolina         | 0.1441516454%                 |
| NC20     | Caswell County, North Carolina    | 0.1729202375%                 |
| NC21     | Catawba County, North Carolina    | 2.0726952227%                 |
| NC22     | Charlotte City, North Carolina    | 1.2474838144%                 |
| NC23     | Chatham County, North Carolina    | 0.4498143831%                 |
| NC24     | Cherokee County, North Carolina   | 0.7827591529%                 |
| NC25     | Chowan County, North Carolina     | 0.1137055961%                 |
| NC26     | Clay County, North Carolina       | 0.2244299489%                 |
| NC27     | Cleveland County, North Carolina  | 1.1199280277%                 |
| NC28     | Columbus County, North Carolina   | 1.2209369390%                 |
| NC29     | Concord City, North Carolina      | 0.2274558703%                 |
| NC30     | Craven County, North Carolina     | 1.3368601902%                 |
| NC31     | Cumberland County, North Carolina | 2.6372996596%                 |
| NC32     | Currituck County, North Carolina  | 0.1867785513%                 |
| NC33     | Dare County, North Carolina       | 0.5331267313%                 |
| NC34     | Davidson County, North Carolina   | 1.9402695304%                 |
| NC35     | Davie County, North Carolina      | 0.5131475269%                 |
| NC36     | Duplin County, North Carolina     | 0.3827851474%                 |
| NC37     | Durham City, North Carolina       | 0.3804050267%                 |
| NC38     | Durham County, North Carolina     | 1.7979943624%                 |
| NC39     | Edgecombe County, North Carolina  | 0.4171019390%                 |
| NC40     | Fayetteville City, North Carolina | 0.3097690552%                 |
| NC41     | Forsyth County, North Carolina    | 3.0684508095%                 |
| NC42     | Franklin County, North Carolina   | 0.5005036433%                 |
| NC43     | Gaston County, North Carolina     | 3.0981738869%                 |
| NC44     | Gastonia City, North Carolina     | 0.2577638238%                 |
| NC45     | Gates County, North Carolina      | 0.0795675166%                 |

| State ID | Qualifying Subdivision             | Consolidated State Allocation |
|----------|------------------------------------|-------------------------------|
| NC46     | Graham County, North Carolina      | 0.1834845617%                 |
| NC47     | Granville County, North Carolina   | 0.5901034093%                 |
| NC48     | Greene County, North Carolina      | 0.1232748186%                 |
| NC49     | Greensboro City, North Carolina    | 0.5273916964%                 |
| NC50     | Greenville City, North Carolina    | 0.1626564747%                 |
| NC51     | Guilford County, North Carolina    | 3.3750152311%                 |
| NC52     | Halifax County, North Carolina     | 0.4531611740%                 |
| NC53     | Harnett County, North Carolina     | 0.9889807722%                 |
| NC54     | Haywood County, North Carolina     | 0.8033151101%                 |
| NC55     | Henderson City, North Carolina     | 0.0322534788%                 |
| NC56     | Henderson County, North Carolina   | 1.3815950870%                 |
| NC57     | Hertford County, North Carolina    | 0.2068430501%                 |
| NC58     | Hickory City, North Carolina       | 0.0948758357%                 |
| NC59     | High Point City, North Carolina    | 0.2064287629%                 |
| NC60     | Hoke County, North Carolina        | 0.3324858046%                 |
| NC61     | Hyde County, North Carolina        | 0.0272373541%                 |
| NC62     | Iredell County, North Carolina     | 2.1159313745%                 |
| NC63     | Jackson County, North Carolina     | 0.5077577313%                 |
| NC64     | Jacksonville City, North Carolina  | 0.0950098698%                 |
| NC65     | Johnston County, North Carolina    | 1.2508874682%                 |
| NC66     | Jones County, North Carolina       | 0.0879669870%                 |
| NC67     | Lee County, North Carolina         | 0.6531156836%                 |
| NC68     | Lenoir County, North Carolina      | 0.6042825926%                 |
| NC69     | Lincoln County, North Carolina     | 0.9268336271%                 |
| NC70     | Macon County, North Carolina       | 0.2377764961%                 |
| NC71     | Madison County, North Carolina     | 0.2328822206%                 |
| NC72     | Martin County, North Carolina      | 0.5875445765%                 |
| NC73     | McDowell County, North Carolina    | 0.4667676661%                 |
| NC74     | Mecklenburg County, North Carolina | 5.0383012599%                 |
| NC75     | Mitchell County, North Carolina    | 0.3093141516%                 |
| NC76     | Montgomery County, North Carolina  | 0.2260505430%                 |
| NC77     | Moore County, North Carolina       | 0.9717391128%                 |
| NC78     | Nash County, North Carolina        | 0.8456536396%                 |
| NC79     | New Hanover County, North Carolina | 2.8972648920%                 |
| NC80     | Northampton County, North Carolina | 0.1209962389%                 |
| NC81     | Onslow County, North Carolina      | 1.6440013647%                 |
| NC82     | Orange County, North Carolina      | 1.0558394190%                 |
| NC83     | Pamlico County, North Carolina     | 0.1199361510%                 |
| NC84     | Pasquotank County, North Carolina  | 0.3748162108%                 |
| NC85     | Pender County, North Carolina      | 0.5857493319%                 |
| NC86     | Perquimans County, North Carolina  | 0.1118331803%                 |
| NC87     | Person County, North Carolina      | 0.4030242967%                 |



| <b>State ID</b> | <b>Qualifying Subdivision</b>       | <b>Consolidated State Allocation</b> |
|-----------------|-------------------------------------|--------------------------------------|
| NC88            | Pitt County, North Carolina         | 1.3690080664%                        |
| NC89            | Polk County, North Carolina         | 0.2661429860%                        |
| NC90            | Raleigh City, North Carolina        | 0.5667246127%                        |
| NC91            | Randolph County, North Carolina     | 1.5254339862%                        |
| NC92            | Richmond County, North Carolina     | 0.7491328400%                        |
| NC93            | Robeson County, North Carolina      | 1.3597353436%                        |
| NC94            | Rockingham County, North Carolina   | 1.3653688375%                        |
| NC95            | Rowan County, North Carolina        | 2.3352192879%                        |
| NC96            | Rutherford County, North Carolina   | 0.9289416180%                        |
| NC97            | Sampson County, North Carolina      | 0.6195137405%                        |
| NC98            | Scotland County, North Carolina     | 0.4491482742%                        |
| NC99            | Stanly County, North Carolina       | 0.7249742086%                        |
| NC100           | Stokes County, North Carolina       | 0.6239531124%                        |
| NC101           | Surry County, North Carolina        | 1.4108267061%                        |
| NC102           | Swain County, North Carolina        | 0.2811629286%                        |
| NC103           | Transylvania County, North Carolina | 0.4975955095%                        |
| NC104           | Tyrrell County, North Carolina      | 0.0414409072%                        |
| NC105           | Union County, North Carolina        | 1.4667026799%                        |
| NC106           | Vance County, North Carolina        | 0.5362582553%                        |
| NC107           | Wake County, North Carolina         | 4.9024556672%                        |
| NC108           | Warren County, North Carolina       | 0.1063905835%                        |
| NC109           | Washington County, North Carolina   | 0.0747707205%                        |
| NC110           | Watauga County, North Carolina      | 0.4696757999%                        |
| NC111           | Wayne County, North Carolina        | 0.9706993331%                        |
| NC112           | Wilkes County, North Carolina       | 1.9971771606%                        |
| NC113           | Wilmington City, North Carolina     | 0.1194974940%                        |
| NC114           | Wilson County, North Carolina       | 0.6464708415%                        |
| NC115           | Winston-Salem City, North Carolina  | 0.4944599238%                        |
| NC116           | Yadkin County, North Carolina       | 0.5621471451%                        |
| NC117           | Yancey County, North Carolina       | 0.3821149769%                        |

| State ID | Qualifying Subdivision             | Consolidated State Allocation |
|----------|------------------------------------|-------------------------------|
| ND1      | Adams County, North Dakota         | 0.3266859369%                 |
| ND2      | Barnes County, North Dakota        | 1.1596409120%                 |
| ND3      | Benson County, North Dakota        | 0.8243618844%                 |
| ND4      | Billings County, North Dakota      | 0.0531198558%                 |
| ND5      | Bismarck City, North Dakota        | 7.8720018475%                 |
| ND6      | Bottineau County, North Dakota     | 0.6564106964%                 |
| ND7      | Bowman County, North Dakota        | 0.3537618912%                 |
| ND8      | Burke County, North Dakota         | 0.1340272238%                 |
| ND9      | Burleigh County, North Dakota      | 5.9258321732%                 |
| ND10     | Cass County, North Dakota          | 9.2593207065%                 |
| ND11     | Cavalier County, North Dakota      | 0.4775832577%                 |
| ND12     | Devils Lake City, North Dakota     | 0.3622623619%                 |
| ND13     | Dickey County, North Dakota        | 0.6064663883%                 |
| ND14     | Dickinson City, North Dakota       | 1.0573324109%                 |
| ND15     | Divide County, North Dakota        | 0.1925705034%                 |
| ND16     | Dunn County, North Dakota          | 0.5017615248%                 |
| ND17     | Eddy County, North Dakota          | 0.2227970127%                 |
| ND18     | Emmons County, North Dakota        | 0.7218887252%                 |
| ND19     | Fargo City, North Dakota           | 12.8639966005%                |
| ND20     | Foster County, North Dakota        | 0.3938546507%                 |
| ND21     | Golden Valley County, North Dakota | 0.2278631874%                 |
| ND22     | Grand Forks City, North Dakota     | 7.1999971538%                 |
| ND23     | Grand Forks County, North Dakota   | 5.4639296523%                 |
| ND24     | Grant County, North Dakota         | 0.2093626818%                 |
| ND25     | Griggs County, North Dakota        | 0.2073426807%                 |
| ND26     | Hettinger County, North Dakota     | 0.2096684753%                 |
| ND27     | Jamestown City, North Dakota       | 0.7024664288%                 |
| ND28     | Kidder County, North Dakota        | 0.3074782839%                 |
| ND29     | La Moure County, North Dakota      | 0.3036088203%                 |
| ND30     | Lisbon City, North Dakota          | 0.1372424658%                 |
| ND31     | Logan County, North Dakota         | 0.1641331799%                 |
| ND32     | Mandan City, North Dakota          | 1.1262932510%                 |
| ND33     | McHenry County, North Dakota       | 0.3973374621%                 |
| ND34     | McIntosh County, North Dakota      | 0.2870077627%                 |
| ND35     | McKenzie County, North Dakota      | 1.2312553926%                 |
| ND36     | McLean County, North Dakota        | 1.1384661837%                 |
| ND37     | Mercer County, North Dakota        | 1.1241071216%                 |
| ND38     | Minot City, North Dakota           | 2.8909627339%                 |
| ND39     | Morton County, North Dakota        | 2.6703636118%                 |
| ND40     | Mountrail County, North Dakota     | 1.1142893867%                 |
| ND41     | Nelson County, North Dakota        | 0.4740975060%                 |
| ND42     | Oliver County, North Dakota        | 0.2228234756%                 |
| ND43     | Pembina County, North Dakota       | 1.2530005434%                 |
| ND44     | Pierce County, North Dakota        | 0.7284574044%                 |
| ND45     | Ramsey County, North Dakota        | 1.2734343106%                 |
| ND46     | Ransom County, North Dakota        | 0.6183673413%                 |
| ND47     | Renville County, North Dakota      | 0.2860845016%                 |

| <b>State ID</b> | <b>Qualifying Subdivision</b> | <b>Consolidated State Allocation</b> |
|-----------------|-------------------------------|--------------------------------------|
| ND48            | Richland County, North Dakota | 2.4309493698%                        |
| ND49            | Rolette County, North Dakota  | 1.8198034592%                        |
| ND50            | Sargent County, North Dakota  | 0.5773674924%                        |
| ND51            | Sheridan County, North Dakota | 0.0895886685%                        |
| ND52            | Sioux County, North Dakota    | 0.6666209643%                        |
| ND53            | Slope County, North Dakota    | 0.0470907257%                        |
| ND54            | Stark County, North Dakota    | 3.3526741338%                        |
| ND55            | Steele County, North Dakota   | 0.2434939387%                        |
| ND56            | Stutsman County, North Dakota | 1.9758860377%                        |
| ND57            | Towner County, North Dakota   | 0.1807489391%                        |
| ND58            | Trail County, North Dakota    | 1.0587643476%                        |
| ND59            | Walsh County, North Dakota    | 2.0521094729%                        |
| ND60            | Ward County, North Dakota     | 3.4849842097%                        |
| ND61            | Wells County, North Dakota    | 0.4346604383%                        |
| ND62            | West Fargo City, North Dakota | 1.8417059171%                        |
| ND63            | Williams County, North Dakota | 2.3067369406%                        |
| ND64            | Williston City, North Dakota  | 1.5016973817%                        |

| State ID | Qualifying Subdivision                  | Consolidated State Allocation |
|----------|---|-------------------------------|
| OH1      | Aberdeen Village, Ohio                  | 0.0087437716%                 |
| OH2      | Ada Village, Ohio                       | 0.0077636351%                 |
| OH3      | Adams County, Ohio                      | 0.3473544585%                 |
| OH4      | Adams Township, Champaign County, Ohio  | 0.0001374611%                 |
| OH5      | Adams Township, Clinton County, Ohio    | 0.0003122525%                 |
| OH6      | Adams Township, Darke County, Ohio      | 0.0016731027%                 |
| OH7      | Adams Township, Monroe County, Ohio     | 0.0000311703%                 |
| OH8      | Adams Township, Muskingum County, Ohio  | 0.0001003092%                 |
| OH9      | Adams Township, Seneca County, Ohio     | 0.0003810303%                 |
| OH10     | Adams Township, Washington County, Ohio | 0.0001169753%                 |
| OH11     | Adamsville Village, Ohio                | 0.0000910884%                 |
| OH12     | Addyston Village, Ohio                  | 0.0025217854%                 |
| OH13     | Adelphi Village, Ohio                   | 0.0020068066%                 |
| OH14     | Adena Village, Ohio                     | 0.0003568983%                 |
| OH15     | Aid Township, Ohio                      | 0.0003303244%                 |
| OH16     | Akron City, Ohio                        | 0.8812077621%                 |
| OH17     | Albany Village, Ohio                    | 0.0019488925%                 |
| OH18     | Alexander Township, Ohio                | 0.0001250626%                 |
| OH19     | Alexandria Village, Ohio                | 0.0005560173%                 |
| OH20     | Alger Village, Ohio                     | 0.0005166462%                 |
| OH21     | Allen County, Ohio                      | 0.4092999560%                 |
| OH22     | Allen Township, Darke County, Ohio      | 0.0006643202%                 |
| OH23     | Allen Township, Hancock County, Ohio    | 0.0005903230%                 |
| OH24     | Allen Township, Ottawa County, Ohio     | 0.0005976710%                 |
| OH25     | Allen Township, Union County, Ohio      | 0.0028518922%                 |
| OH26     | Alliance City, Ohio                     | 0.0889490116%                 |
| OH27     | Amanda Township, Fairfield County, Ohio | 0.0018577114%                 |
| OH28     | Amanda Township, Hancock County, Ohio   | 0.0001616361%                 |
| OH29     | Amanda Village, Ohio                    | 0.0005782400%                 |
| OH30     | Amberley Village, Ohio                  | 0.0192140009%                 |
| OH31     | Amboy Township, Ohio                    | 0.0017244001%                 |
| OH32     | Amelia Village, Ohio                    | 0.0138770427%                 |
| OH33     | American Township, Ohio                 | 0.0193901533%                 |
| OH34     | Ames Township, Ohio                     | 0.0004272973%                 |
| OH35     | Amesville Village, Ohio                 | 0.0000937970%                 |
| OH36     | Amherst City, Ohio                      | 0.0344767089%                 |

| State ID | Qualifying Subdivision                   | Consolidated State Allocation |
|----------|--|-------------------------------|
| OH37     | Amherst Township, Ohio                   | 0.0134400730%                 |
| OH38     | Amsterdam Village, Ohio                  | 0.0003984552%                 |
| OH39     | Anderson Township, Ohio                  | 0.0760877775%                 |
| OH40     | Andover Township, Ohio                   | 0.0010566751%                 |
| OH41     | Andover Village, Ohio                    | 0.0040505880%                 |
| OH42     | Anna Village, Ohio                       | 0.0028751504%                 |
| OH43     | Ansonia Village, Ohio                    | 0.0014885693%                 |
| OH44     | Antioch Village, Ohio                    | 0.0000311703%                 |
| OH45     | Antwerp Village, Ohio                    | 0.0009282725%                 |
| OH46     | Apple Creek Village, Ohio                | 0.0004832518%                 |
| OH47     | Aquila Village, Ohio                     | 0.0000095709%                 |
| OH48     | Arcadia Village, Ohio                    | 0.0000210830%                 |
| OH49     | Arcanum Village, Ohio                    | 0.0034200188%                 |
| OH50     | Archbold Village, Ohio                   | 0.0168893369%                 |
| OH51     | Arlington Heights Village, Ohio          | 0.0024048815%                 |
| OH52     | Arlington Village, Ohio                  | 0.0017280808%                 |
| OH53     | Ashland City, Ohio                       | 0.0677959091%                 |
| OH54     | Ashland County, Ohio                     | 0.2064379332%                 |
| OH55     | Ashley Village, Ohio                     | 0.0012125812%                 |
| OH56     | Ashtabula City, Ohio                     | 0.0931048204%                 |
| OH57     | Ashtabula County, Ohio                   | 0.7429130666%                 |
| OH58     | Ashtabula Township, Ohio                 | 0.0174821031%                 |
| OH59     | Ashville Village, Ohio                   | 0.0024582550%                 |
| OH60     | Athalia Village, Ohio                    | 0.0000173855%                 |
| OH61     | Athens City, Ohio                        | 0.0700871751%                 |
| OH62     | Athens County, Ohio                      | 0.4584170235%                 |
| OH63     | Athens Township, Athens County, Ohio     | 0.0025846274%                 |
| OH64     | Athens Township, Harrison County, Ohio   | 0.0003148983%                 |
| OH65     | Attica Village, Ohio                     | 0.0007921419%                 |
| OH66     | Atwater Township, Ohio                   | 0.0004753019%                 |
| OH67     | Auburn Township, Crawford County, Ohio   | 0.0007613308%                 |
| OH68     | Auburn Township, Geauga County, Ohio     | 0.0067953249%                 |
| OH69     | Auburn Township, Tuscarawas County, Ohio | 0.0000098536%                 |
| OH70     | Auglaize County, Ohio                    | 0.1648586210%                 |
| OH71     | Auglaize Township, Allen County, Ohio    | 0.0010226874%                 |
| OH72     | Auglaize Township, Paulding County, Ohio | 0.0000730923%                 |
| OH73     | Augusta Township, Ohio                   | 0.0004684152%                 |
| OH74     | Aurelius Township, Ohio                  | 0.0000083554%                 |
| OH75     | Aurora City, Ohio                        | 0.0294524674%                 |
| OH76     | Austinburg Township, Ohio                | 0.0004813742%                 |
| OH77     | Austintown Township, Ohio                | 0.0890063352%                 |
| OH78     | Avon City, Ohio                          | 0.0729757005%                 |

| State ID | Qualifying Subdivision                 | Consolidated State Allocation |
|----------|--|-------------------------------|
| OH79     | Avon Lake City, Ohio                   | 0.0663140992%                 |
| OH80     | Bailey Lakes Village, Ohio             | 0.0000813388%                 |
| OH81     | Bainbridge Township, Ohio              | 0.0406379571%                 |
| OH82     | Bainbridge Village, Ohio               | 0.0022724133%                 |
| OH83     | Bairdstown Village, Ohio               | 0.0000612234%                 |
| OH84     | Ballville Township, Ohio               | 0.0021521086%                 |
| OH85     | Baltic Village, Ohio                   | 0.0009410120%                 |
| OH86     | Baltimore Village, Ohio                | 0.0031532207%                 |
| OH87     | Barberton City, Ohio                   | 0.1164193916%                 |
| OH88     | Barlow Township, Ohio                  | 0.0003258598%                 |
| OH89     | Barnesville Village, Ohio              | 0.0106861443%                 |
| OH90     | Barnhill Village, Ohio                 | 0.0006601909%                 |
| OH91     | Bartlow Township, Ohio                 | 0.0001082864%                 |
| OH92     | Batavia Township, Ohio                 | 0.0000517157%                 |
| OH93     | Batavia Village, Ohio                  | 0.0047750818%                 |
| OH94     | Batesville Village, Ohio               | 0.0000517432%                 |
| OH95     | Bath Township, Allen County, Ohio      | 0.0088564730%                 |
| OH96     | Bath Township, Greene County, Ohio     | 0.0001754181%                 |
| OH97     | Bath Township, Summit County, Ohio     | 0.0489522386%                 |
| OH98     | Baughman Township, Ohio                | 0.0001353105%                 |
| OH99     | Bay Township, Ohio                     | 0.0000549583%                 |
| OH100    | Bay View Village, Ohio                 | 0.0012986334%                 |
| OH101    | Bay Village City, Ohio                 | 0.0295102794%                 |
| OH102    | Bazetta Township, Ohio                 | 0.0331455317%                 |
| OH103    | Beach City Village, Ohio               | 0.0006531299%                 |
| OH104    | Beachwood City, Ohio                   | 0.0573216138%                 |
| OH105    | Beallsville Village, Ohio              | 0.0001580913%                 |
| OH106    | Bearfield Township, Ohio               | 0.0005486478%                 |
| OH107    | Beaver Township, Mahoning County, Ohio | 0.0148139167%                 |
| OH108    | Beaver Township, Pike County, Ohio     | 0.0003380168%                 |
| OH109    | Beaver Village, Ohio                   | 0.0001859093%                 |
| OH110    | Beavercreek City, Ohio                 | 0.0843658046%                 |
| OH111    | Beavercreek Township, Ohio             | 0.1348759090%                 |
| OH112    | Beaverdam Village, Ohio                | 0.0000749971%                 |
| OH113    | Bedford City, Ohio                     | 0.0429793572%                 |
| OH114    | Bedford Heights City, Ohio             | 0.0386687782%                 |
| OH115    | Bedford Township, Ohio                 | 0.0000306151%                 |
| OH116    | Bellaire Village, Ohio                 | 0.0010264323%                 |
| OH117    | Bellbrook City, Ohio                   | 0.0237949542%                 |
| OH118    | Belle Center Village, Ohio             | 0.0005231767%                 |
| OH119    | Belle Valley Village, Ohio             | 0.0001073626%                 |
| OH120    | Bellefontaine City, Ohio               | 0.0729400123%                 |
| OH121    | Bellevue City, Ohio                    | 0.0299834456%                 |
| OH122    | Bellville Village, Ohio                | 0.0011239941%                 |

| State ID | Qualifying Subdivision                     | Consolidated State Allocation |
|----------|--|-------------------------------|
| OH123    | Belmont County, Ohio                       | 0.4904799617%                 |
| OH124    | Belmont Village, Ohio                      | 0.0011248573%                 |
| OH125    | Belmore Village, Ohio                      | 0.0002483511%                 |
| OH126    | Beloit Village, Ohio                       | 0.0037587550%                 |
| OH127    | Belpre City, Ohio                          | 0.0099429019%                 |
| OH128    | Belpre Township, Ohio                      | 0.0009358025%                 |
| OH129    | Bennington Township, Licking County, Ohio  | 0.0005560173%                 |
| OH130    | Bennington Township, Morrow County, Ohio   | 0.0001476031%                 |
| OH131    | Bentleyville Village, Ohio                 | 0.0019992236%                 |
| OH132    | Benton Ridge Village, Ohio                 | 0.0000914068%                 |
| OH133    | Benton Township, Hocking County, Ohio      | 0.0001089904%                 |
| OH134    | Benton Township, Ottawa County, Ohio       | 0.0007968947%                 |
| OH135    | Benton Township, Paulding County, Ohio     | 0.0002485139%                 |
| OH136    | Benton Township, Pike County, Ohio         | 0.0003718185%                 |
| OH137    | Berea City, Ohio                           | 0.0293403849%                 |
| OH138    | Bergholz Village, Ohio                     | 0.0002390731%                 |
| OH139    | Berkey Village, Ohio                       | 0.0003639406%                 |
| OH140    | Berkshire Township, Ohio                   | 0.0000742397%                 |
| OH141    | Berlin Heights Village, Ohio               | 0.0009142379%                 |
| OH142    | Berlin Township, Delaware County, Ohio     | 0.0000164977%                 |
| OH143    | Berlin Township, Erie County, Ohio         | 0.0001350579%                 |
| OH144    | Berlin Township, Holmes County, Ohio       | 0.0000814306%                 |
| OH145    | Berlin Township, Mahoning County, Ohio     | 0.0014985886%                 |
| OH146    | Bern Township, Ohio                        | 0.0001354845%                 |
| OH147    | Berne Township, Ohio                       | 0.0001629571%                 |
| OH148    | Bethel Township, Clark County, Ohio        | 0.0138134025%                 |
| OH149    | Bethel Township, Monroe County, Ohio       | 0.0000498724%                 |
| OH150    | Bethel Village, Ohio                       | 0.0057576798%                 |
| OH151    | Bethesda Village, Ohio                     | 0.0006889751%                 |
| OH152    | Bethlehem Township, Coshocton County, Ohio | 0.0000765378%                 |
| OH153    | Bethlehem Township, Stark County, Ohio     | 0.0015140738%                 |
| OH154    | Bettsville Village, Ohio                   | 0.0009525757%                 |
| OH155    | Beverly Village, Ohio                      | 0.0019551589%                 |
| OH156    | Bexley City, Ohio                          | 0.0458668476%                 |
| OH157    | Big Island Township, Ohio                  | 0.0005578783%                 |

| State ID | Qualifying Subdivision                    | Consolidated State Allocation |
|----------|---|-------------------------------|
| OH158    | Black Creek Township, Ohio                | 0.0001534027%                 |
| OH159    | Blakeslee Village, Ohio                   | 0.0000628635%                 |
| OH160    | Blanchard Township, Hancock County, Ohio  | 0.0001475808%                 |
| OH161    | Blanchard Township, Putnam County, Ohio   | 0.0006457128%                 |
| OH162    | Blanchester Village, Ohio                 | 0.0114641267%                 |
| OH163    | Blendon Township, Ohio                    | 0.0282639366%                 |
| OH164    | Bloom Township, Fairfield County, Ohio    | 0.0118551321%                 |
| OH165    | Bloom Township, Morgan County, Ohio       | 0.0001713719%                 |
| OH166    | Bloom Township, Scioto County, Ohio       | 0.0000852977%                 |
| OH167    | Bloom Township, Seneca County, Ohio       | 0.0009926842%                 |
| OH168    | Bloomdale Village, Ohio                   | 0.0005693772%                 |
| OH169    | Bloomfield Township, Jackson County, Ohio | 0.0013260530%                 |
| OH170    | Bloomfield Township, Logan County, Ohio   | 0.0000099754%                 |
| OH171    | Bloomington Village, Ohio                 | 0.0002078369%                 |
| OH172    | Bloomington Village, Ohio                 | 0.0002231349%                 |
| OH173    | Bloomington Township, Ohio                | 0.0001784118%                 |
| OH174    | Bloomville Village, Ohio                  | 0.0004411930%                 |
| OH175    | Blue Ash City, Ohio                       | 0.0851895858%                 |
| OH176    | Blue Creek Township, Ohio                 | 0.0000767469%                 |
| OH177    | Blue Rock Township, Ohio                  | 0.0001103402%                 |
| OH178    | Bluffton Village, Ohio                    | 0.0052836661%                 |
| OH179    | Boardman Township, Ohio                   | 0.1408673271%                 |
| OH180    | Bokescreek Township, Ohio                 | 0.0013367015%                 |
| OH181    | Bolivar Village, Ohio                     | 0.0004434118%                 |
| OH182    | Boston Heights Village, Ohio              | 0.0077201699%                 |
| OH183    | Boston Township, Ohio                     | 0.0003662503%                 |
| OH184    | Botkins Village, Ohio                     | 0.0019522626%                 |
| OH185    | Bowerston Village, Ohio                   | 0.0000572542%                 |
| OH186    | Bowersville Village, Ohio                 | 0.0000916319%                 |
| OH187    | Bowling Green City, Ohio                  | 0.0752741164%                 |
| OH188    | Bowling Green Township, Ohio              | 0.0000370678%                 |
| OH189    | Braceville Township, Ohio                 | 0.0037680877%                 |
| OH190    | Bradford Village, Ohio                    | 0.0028661348%                 |
| OH191    | Bradner Village, Ohio                     | 0.0009183503%                 |
| OH192    | Brady Lake Village, Ohio                  | 0.0002559318%                 |
| OH193    | Brady Township, Ohio                      | 0.0005029083%                 |
| OH194    | Bratenahl Village, Ohio                   | 0.0051323943%                 |
| OH195    | Bratton Township, Ohio                    | 0.0000790580%                 |
| OH196    | Brecksville City, Ohio                    | 0.0241013127%                 |
| OH197    | Bremen Village, Ohio                      | 0.0006844200%                 |
| OH198    | Brewster Village, Ohio                    | 0.0058880648%                 |



| <b>State ID</b> | <b>Qualifying Subdivision</b>                | <b>Consolidated State Allocation</b> |
|-----------------|--|--------------------------------------|
| OH199           | Brice Village, Ohio                          | 0.0005574892%                        |
| OH200           | Bridgeport Village, Ohio                     | 0.0050477971%                        |
| OH201           | Bridgewater Township, Ohio                   | 0.0004164709%                        |
| OH202           | Brighton Township, Ohio                      | 0.0000194784%                        |
| OH203           | Brimfield Township, Ohio                     | 0.0111960000%                        |
| OH204           | Bristol Township, Morgan County, Ohio        | 0.0001285289%                        |
| OH205           | Bristol Township, Trumbull County, Ohio      | 0.0252513027%                        |
| OH206           | Broadview Heights City, Ohio                 | 0.0226789401%                        |
| OH207           | Bronson Township, Ohio                       | 0.0009334281%                        |
| OH208           | Brook Park City, Ohio                        | 0.0389572037%                        |
| OH209           | Brookfield Township, Noble County, Ohio      | 0.0000517432%                        |
| OH210           | Brookfield Township, Trumbull County, Ohio   | 0.0346459468%                        |
| OH211           | Brooklyn City, Ohio                          | 0.0212407634%                        |
| OH212           | Brooklyn Heights Village, Ohio               | 0.0100909430%                        |
| OH213           | Brookside Village, Ohio                      | 0.0001124857%                        |
| OH214           | Brookville City, Ohio                        | 0.0216648650%                        |
| OH215           | Broughton Village, Ohio                      | 0.0000073092%                        |
| OH216           | Brown County, Ohio                           | 0.4653422837%                        |
| OH217           | Brown Township, Carroll County, Ohio         | 0.0009477238%                        |
| OH218           | Brown Township, Darke County, Ohio           | 0.0007873425%                        |
| OH219           | Brown Township, Delaware County, Ohio        | 0.0000082489%                        |
| OH220           | Brown Township, Franklin County, Ohio        | 0.0003894787%                        |
| OH221           | Brown Township, Knox County, Ohio            | 0.0039027192%                        |
| OH222           | Brown Township, Miami County, Ohio           | 0.0006132702%                        |
| OH223           | Brown Township, Paulding County, Ohio        | 0.0001315662%                        |
| OH224           | Brown Township, Vinton County, Ohio          | 0.0000390135%                        |
| OH225           | Brunswick City, Ohio                         | 0.1197413086%                        |
| OH226           | Brunswick Hills Township, Ohio               | 0.0200631640%                        |
| OH227           | Brush Creek Township, Jefferson County, Ohio | 0.0001275057%                        |
| OH228           | Brush Creek Township, Scioto County, Ohio    | 0.0011088700%                        |
| OH229           | Brushcreek Township, Ohio                    | 0.0059850824%                        |
| OH230           | Bryan City, Ohio                             | 0.0285400457%                        |
| OH231           | Buchtel Village, Ohio                        | 0.0001849243%                        |
| OH232           | Buckeye Lake Village, Ohio                   | 0.0040562680%                        |
| OH233           | Buckland Village, Ohio                       | 0.0001068314%                        |

| State ID | Qualifying Subdivision                   | Consolidated State Allocation |
|----------|--|-------------------------------|
| OH234    | Bucks Township, Ohio                     | 0.0002857543%                 |
| OH235    | Bucyrus City, Ohio                       | 0.0467130847%                 |
| OH236    | Bucyrus Township, Ohio                   | 0.0002175231%                 |
| OH237    | Buffalo Township, Ohio                   | 0.0000689910%                 |
| OH238    | Burbank Village, Ohio                    | 0.0001559017%                 |
| OH239    | Burgoon Village, Ohio                    | 0.0001532454%                 |
| OH240    | Burkettsville Village, Ohio              | 0.0000203512%                 |
| OH241    | Burlington Township, Ohio                | 0.0012973736%                 |
| OH242    | Burton Township, Ohio                    | 0.0022682986%                 |
| OH243    | Burton Village, Ohio                     | 0.0036177927%                 |
| OH244    | Butler County, Ohio                      | 2.6887406714%                 |
| OH245    | Butler Township, Columbiana County, Ohio | 0.0017704304%                 |
| OH246    | Butler Township, Darke County, Ohio      | 0.0006643202%                 |
| OH247    | Butler Township, Mercer County, Ohio     | 0.0021025197%                 |
| OH248    | Butler Township, Montgomery County, Ohio | 0.0308007959%                 |
| OH249    | Butler Township, Richland County, Ohio   | 0.0003925059%                 |
| OH250    | Butler Village, Ohio                     | 0.0004817118%                 |
| OH251    | Butlerville Village, Ohio                | 0.0001866800%                 |
| OH252    | Byesville Village, Ohio                  | 0.0018493145%                 |
| OH253    | Byrd Township, Ohio                      | 0.0018293707%                 |
| OH254    | Cadiz Township, Ohio                     | 0.0013359320%                 |
| OH255    | Cadiz Village, Ohio                      | 0.0042081859%                 |
| OH256    | Caesarscreek Township, Ohio              | 0.0004643421%                 |
| OH257    | Cairo Village, Ohio                      | 0.0000409075%                 |
| OH258    | Caldwell Village, Ohio                   | 0.0017937650%                 |
| OH259    | Caledonia Village, Ohio                  | 0.0007098142%                 |
| OH260    | Cambridge City, Ohio                     | 0.0668200845%                 |
| OH261    | Cambridge Township, Ohio                 | 0.0000951853%                 |
| OH262    | Camden Township, Ohio                    | 0.0003116539%                 |
| OH263    | Camden Village, Ohio                     | 0.0031099397%                 |
| OH264    | Camp Creek Township, Ohio                | 0.0001943597%                 |
| OH265    | Campbell City, Ohio                      | 0.0206854359%                 |
| OH266    | Canaan Township, Morrow County, Ohio     | 0.0000885618%                 |
| OH267    | Canaan Township, Wayne County, Ohio      | 0.0002435589%                 |
| OH268    | Canal Fulton City, Ohio                  | 0.0143391696%                 |
| OH269    | Canal Winchester City, Ohio              | 0.0017001990%                 |
| OH270    | Canfield City, Ohio                      | 0.0340253310%                 |
| OH271    | Canfield Township, Ohio                  | 0.0024198521%                 |
| OH272    | Canton City, Ohio                        | 0.4906093929%                 |
| OH273    | Canton Township, Ohio                    | 0.0238293446%                 |
| OH274    | Cardington Village, Ohio                 | 0.0026450469%                 |
| OH275    | Carey Village, Ohio                      | 0.0048237347%                 |

| State ID | Qualifying Subdivision                   | Consolidated State Allocation |
|----------|--|-------------------------------|
| OH276    | Carlisle Township, Ohio                  | 0.0046455904%                 |
| OH277    | Carlisle Village, Ohio                   | 0.0081658806%                 |
| OH278    | Carroll County, Ohio                     | 0.1274960868%                 |
| OH279    | Carroll Township, Ohio                   | 0.0031394902%                 |
| OH280    | Carroll Village, Ohio                    | 0.0008718207%                 |
| OH281    | Carrollton Village, Ohio                 | 0.0061329714%                 |
| OH282    | Carryall Township, Ohio                  | 0.0000511646%                 |
| OH283    | Carthage Township, Ohio                  | 0.0002397033%                 |
| OH284    | Cass Township, Muskingum County, Ohio    | 0.0002006185%                 |
| OH285    | Cass Township, Richland County, Ohio     | 0.0007850118%                 |
| OH286    | Casstown Village, Ohio                   | 0.0005337723%                 |
| OH287    | Castalia Village, Ohio                   | 0.0011427974%                 |
| OH288    | Castine Village, Ohio                    | 0.0005289957%                 |
| OH289    | Catawba Island Township, Ohio            | 0.0060247984%                 |
| OH290    | Catawba Village, Ohio                    | 0.0002313575%                 |
| OH291    | Cecil Village, Ohio                      | 0.0000109638%                 |
| OH292    | Cedarville Township, Ohio                | 0.0036837809%                 |
| OH293    | Cedarville Village, Ohio                 | 0.0036321873%                 |
| OH294    | Celina City, Ohio                        | 0.0165674940%                 |
| OH295    | Center Township, Carroll County, Ohio    | 0.0001634007%                 |
| OH296    | Center Township, Columbiana County, Ohio | 0.0003327877%                 |
| OH297    | Center Township, Guernsey County, Ohio   | 0.0001903706%                 |
| OH298    | Center Township, Mercer County, Ohio     | 0.0004241134%                 |
| OH299    | Center Township, Monroe County, Ohio     | 0.0005361288%                 |
| OH300    | Center Township, Morgan County, Ohio     | 0.0000535537%                 |
| OH301    | Center Township, Noble County, Ohio      | 0.0001724774%                 |
| OH302    | Center Township, Williams County, Ohio   | 0.0005107662%                 |
| OH303    | Center Township, Wood County, Ohio       | 0.0002510158%                 |
| OH304    | Centerburg Village, Ohio                 | 0.0041342364%                 |
| OH305    | Centerville City, Ohio                   | 0.0591550598%                 |
| OH306    | Centerville Village, Ohio                | 0.0005060807%                 |
| OH307    | Cessna Township, Ohio                    | 0.0001110677%                 |
| OH308    | Chagrin Falls Township, Ohio             | 0.0000039510%                 |
| OH309    | Chagrin Falls Village, Ohio              | 0.0125168784%                 |
| OH310    | Champaign County, Ohio                   | 0.2269483026%                 |
| OH311    | Champion Township, Ohio                  | 0.0283714840%                 |
| OH312    | Chardon City, Ohio                       | 0.0479405386%                 |
| OH313    | Chardon Township, Ohio                   | 0.0039336317%                 |

| State ID | Qualifying Subdivision                 | Consolidated State Allocation |
|----------|--|-------------------------------|
| OH314    | Charlestown Township, Ohio             | 0.0000121872%                 |
| OH315    | Chatfield Township, Ohio               | 0.0008265878%                 |
| OH316    | Chatfield Village, Ohio                | 0.0000870092%                 |
| OH317    | Chatham Township, Ohio                 | 0.0003778818%                 |
| OH318    | Chauncey Village, Ohio                 | 0.0000833751%                 |
| OH319    | Cherry Fork Village, Ohio              | 0.0004264208%                 |
| OH320    | Cherry Valley Township, Ohio           | 0.0004696334%                 |
| OH321    | Chesapeake Village, Ohio               | 0.0021905725%                 |
| OH322    | Cheshire Township, Ohio                | 0.0010496489%                 |
| OH323    | Cheshire Village, Ohio                 | 0.0001686936%                 |
| OH324    | Chester Township, Clinton County, Ohio | 0.0019181224%                 |
| OH325    | Chester Township, Geauga County, Ohio  | 0.0252766944%                 |
| OH326    | Chester Township, Morrow County, Ohio  | 0.0005136587%                 |
| OH327    | Chester Township, Wayne County, Ohio   | 0.0004213956%                 |
| OH328    | Chesterhill Village, Ohio              | 0.0000958805%                 |
| OH329    | Chesterville Village, Ohio             | 0.0000531371%                 |
| OH330    | Cheviot City, Ohio                     | 0.0177109500%                 |
| OH331    | Chickasaw Village, Ohio                | 0.0003251707%                 |
| OH332    | Chillicothe City, Ohio                 | 0.3116747707%                 |
| OH333    | Chilo Village, Ohio                    | 0.0001537865%                 |
| OH334    | Chippewa Lake Village, Ohio            | 0.0005077787%                 |
| OH335    | Chippewa Township, Ohio                | 0.0025863636%                 |
| OH336    | Christiansburg Village, Ohio           | 0.0002537744%                 |
| OH337    | Cincinnati City, Ohio                  | 1.9225774768%                 |
| OH338    | Circleville City, Ohio                 | 0.3452050773%                 |
| OH339    | Circleville Township, Ohio             | 0.0006412839%                 |
| OH340    | Claibourne Township, Ohio              | 0.0000211028%                 |
| OH341    | Claridon Township, Ohio                | 0.0025745668%                 |
| OH342    | Clarington Village, Ohio               | 0.0000498724%                 |
| OH343    | Clark County, Ohio                     | 1.2151983585%                 |
| OH344    | Clark Township, Brown County, Ohio     | 0.0053640868%                 |
| OH345    | Clark Township, Clinton County, Ohio   | 0.0010928837%                 |
| OH346    | Clarksburg Village, Ohio               | 0.0000295119%                 |
| OH347    | Clarksfield Township, Ohio             | 0.0007412517%                 |
| OH348    | Clarksville Village, Ohio              | 0.0004237712%                 |
| OH349    | Clay Center Village, Ohio              | 0.0000618280%                 |
| OH350    | Clay Township, Auglaize County, Ohio   | 0.0004451307%                 |
| OH351    | Clay Township, Highland County, Ohio   | 0.0003613635%                 |
| OH352    | Clay Township, Montgomery County, Ohio | 0.0058148642%                 |

| State ID | Qualifying Subdivision                   | Consolidated State Allocation |
|----------|--|-------------------------------|
| OH353    | Clay Township, Muskingum County, Ohio    | 0.0004012369%                 |
| OH354    | Clay Township, Ottawa County, Ohio       | 0.0026311263%                 |
| OH355    | Clay Township, Scioto County, Ohio       | 0.0064826249%                 |
| OH356    | Clay Township, Tuscarawas County, Ohio   | 0.0000492680%                 |
| OH357    | Clayton City, Ohio                       | 0.0375148659%                 |
| OH358    | Clayton Township, Ohio                   | 0.0004303120%                 |
| OH359    | Clear Creek Township, Ohio               | 0.0874295648%                 |
| OH360    | Clearcreek Township, Ohio                | 0.0010918129%                 |
| OH361    | Clermont County, Ohio                    | 1.9148422650%                 |
| OH362    | Cleveland City, Ohio                     | 1.8006406770%                 |
| OH363    | Cleveland Heights City, Ohio             | 0.0861404621%                 |
| OH364    | Cleves Village, Ohio                     | 0.0031981583%                 |
| OH365    | Clifton Village, Ohio                    | 0.0002996729%                 |
| OH366    | Clinton County, Ohio                     | 0.4003299792%                 |
| OH367    | Clinton Township, Franklin County, Ohio  | 0.0107832149%                 |
| OH368    | Clinton Township, Fulton County, Ohio    | 0.0006481787%                 |
| OH369    | Clinton Township, Seneca County, Ohio    | 0.0007420064%                 |
| OH370    | Clinton Township, Shelby County, Ohio    | 0.0005501831%                 |
| OH371    | Clinton Township, Vinton County, Ohio    | 0.0002860993%                 |
| OH372    | Clinton Township, Wayne County, Ohio     | 0.0001933007%                 |
| OH373    | Clinton Village, Ohio                    | 0.0011373034%                 |
| OH374    | Cloverdale Village, Ohio                 | 0.0001986809%                 |
| OH375    | Clyde City, Ohio                         | 0.0219912947%                 |
| OH376    | Coal Grove Village, Ohio                 | 0.0050070228%                 |
| OH377    | Coal Township, Jackson County, Ohio      | 0.0004972699%                 |
| OH378    | Coal Township, Perry County, Ohio        | 0.0003550074%                 |
| OH379    | Coalton Village, Ohio                    | 0.0024310971%                 |
| OH380    | Coitsville Township, Ohio                | 0.0048028536%                 |
| OH381    | Coldwater Village, Ohio                  | 0.0054593322%                 |
| OH382    | Colerain Township, Belmont County, Ohio  | 0.0006046108%                 |
| OH383    | Colerain Township, Hamilton County, Ohio | 0.1398087860%                 |
| OH384    | College Corner Village, Ohio             | 0.0022611881%                 |
| OH385    | College Township, Ohio                   | 0.0028608916%                 |
| OH386    | Columbia Township, Hamilton County, Ohio | 0.0091268592%                 |

| <b>State ID</b> | <b>Qualifying Subdivision</b>             | <b>Consolidated State Allocation</b> |
|-----------------|---|--------------------------------------|
| OH387           | Columbia Township, Lorain County, Ohio    | 0.0044508068%                        |
| OH388           | Columbia Township, Meigs County, Ohio     | 0.0000676625%                        |
| OH389           | Columbiana City, Ohio                     | 0.0212455929%                        |
| OH390           | Columbiana County, Ohio                   | 0.6832396894%                        |
| OH391           | Columbus City, Ohio                       | 4.0358741733%                        |
| OH392           | Columbus Grove Village, Ohio              | 0.0013907661%                        |
| OH393           | Commercial Point Village, Ohio            | 0.0008841945%                        |
| OH394           | Concord Township, Delaware County, Ohio   | 0.0132064120%                        |
| OH395           | Concord Township, Fayette County, Ohio    | 0.0003201811%                        |
| OH396           | Concord Township, Highland County, Ohio   | 0.0000677557%                        |
| OH397           | Concord Township, Lake County, Ohio       | 0.0329119594%                        |
| OH398           | Concord Township, Miami County, Ohio      | 0.0048266640%                        |
| OH399           | Concord Township, Ross County, Ohio       | 0.0034233759%                        |
| OH400           | Conesville Village, Ohio                  | 0.0001949904%                        |
| OH401           | Congress Township, Morrow County, Ohio    | 0.0000354247%                        |
| OH402           | Congress Township, Wayne County, Ohio     | 0.0000386601%                        |
| OH403           | Congress Village, Ohio                    | 0.0001394121%                        |
| OH404           | Conneaut City, Ohio                       | 0.0500864015%                        |
| OH405           | Continental Village, Ohio                 | 0.0013742094%                        |
| OH406           | Convoy Village, Ohio                      | 0.0015735393%                        |
| OH407           | Coolville Village, Ohio                   | 0.0002918128%                        |
| OH408           | Copley Township, Ohio                     | 0.0644889601%                        |
| OH409           | Corning Village, Ohio                     | 0.0010865378%                        |
| OH410           | Cortland City, Ohio                       | 0.0349699000%                        |
| OH411           | Corwin Village, Ohio                      | 0.0004993129%                        |
| OH412           | Coshocton City, Ohio                      | 0.0177337984%                        |
| OH413           | Coshocton County, Ohio                    | 0.1889793769%                        |
| OH414           | Coventry Township, Ohio                   | 0.0112670146%                        |
| OH415           | Covington Village, Ohio                   | 0.0077226624%                        |
| OH416           | Craig Beach Village, Ohio                 | 0.0004176394%                        |
| OH417           | Cranberry Township, Ohio                  | 0.0001631423%                        |
| OH418           | Crane Township, Paulding County, Ohio     | 0.0001169477%                        |
| OH419           | Crane Township, Wyandot County, Ohio      | 0.0005667045%                        |
| OH420           | Crawford County, Ohio                     | 0.2595376809%                        |
| OH421           | Crawford Township, Coshocton County, Ohio | 0.0002372670%                        |

| State ID | Qualifying Subdivision                    | Consolidated State Allocation |
|----------|---|-------------------------------|
| OH422    | Crawford Township, Wyandot County, Ohio   | 0.0001079437%                 |
| OH423    | Crestline Village, Ohio                   | 0.0166501207%                 |
| OH424    | Creston Village, Ohio                     | 0.0007596505%                 |
| OH425    | Cridersville Village, Ohio                | 0.0045581388%                 |
| OH426    | Crooksville Village, Ohio                 | 0.0043353934%                 |
| OH427    | Crosby Township, Ohio                     | 0.0044757516%                 |
| OH428    | Cross Creek Township, Ohio                | 0.0061202713%                 |
| OH429    | Crown City Village, Ohio                  | 0.0005435682%                 |
| OH430    | Cumberland Village, Ohio                  | 0.0007050617%                 |
| OH431    | Custar Village, Ohio                      | 0.0000244893%                 |
| OH432    | Cuyahoga Falls City, Ohio                 | 0.1811685822%                 |
| OH433    | Cuyahoga Heights Village, Ohio            | 0.0193798260%                 |
| OH434    | Cygnets Village, Ohio                     | 0.0002510158%                 |
| OH435    | Cynthian Township, Ohio                   | 0.0000266218%                 |
| OH436    | Dallas Township, Ohio                     | 0.0001522662%                 |
| OH437    | Dalton Village, Ohio                      | 0.0011945985%                 |
| OH438    | Damascus Township, Ohio                   | 0.0007850761%                 |
| OH439    | Danbury Township, Ohio                    | 0.0038539475%                 |
| OH440    | Danville Village, Ohio                    | 0.0021828768%                 |
| OH441    | Darby Township, Madison County, Ohio      | 0.0011346056%                 |
| OH442    | Darby Township, Union County, Ohio        | 0.0004220559%                 |
| OH443    | Darbyville Village, Ohio                  | 0.0000242911%                 |
| OH444    | Darke County, Ohio                        | 0.2651621760%                 |
| OH445    | Dayton City, Ohio                         | 1.3353086202%                 |
| OH446    | De Graff Village, Ohio                    | 0.0013067754%                 |
| OH447    | Decatur Township, Lawrence County, Ohio   | 0.0001043130%                 |
| OH448    | Decatur Township, Washington County, Ohio | 0.0001169753%                 |
| OH449    | Deer Park City, Ohio                      | 0.0107468140%                 |
| OH450    | Deercreek Township, Ohio                  | 0.0004275226%                 |
| OH451    | Deerfield Township, Portage County, Ohio  | 0.0008693556%                 |
| OH452    | Deerfield Township, Ross County, Ohio     | 0.0015346168%                 |
| OH453    | Deerfield Township, Warren County, Ohio   | 0.1151454582%                 |
| OH454    | Deersville Village, Ohio                  | 0.0000209231%                 |
| OH455    | Defiance City, Ohio                       | 0.0658767007%                 |
| OH456    | Defiance County, Ohio                     | 0.1709704524%                 |
| OH457    | Defiance Township, Ohio                   | 0.0007172505%                 |
| OH458    | Delaware City, Ohio                       | 0.1151374756%                 |
| OH459    | Delaware County, Ohio                     | 0.4816174702%                 |
| OH460    | Delaware Township, Defiance County, Ohio  | 0.0015007088%                 |

| State ID | Qualifying Subdivision                   | Consolidated State Allocation |
|----------|--|-------------------------------|
| OH461    | Delaware Township, Delaware County, Ohio | 0.0075064553%                 |
| OH462    | Delaware Township, Hancock County, Ohio  | 0.0001335254%                 |
| OH463    | Delhi Township, Ohio                     | 0.0630446356%                 |
| OH464    | Dellroy Village, Ohio                    | 0.0002505477%                 |
| OH465    | Delphos City, Ohio                       | 0.0171051813%                 |
| OH466    | Delta Village, Ohio                      | 0.0085241620%                 |
| OH467    | Dennison Village, Ohio                   | 0.0062570335%                 |
| OH468    | Deshler Village, Ohio                    | 0.0009475056%                 |
| OH469    | Dexter City Village, Ohio                | 0.0000689910%                 |
| OH470    | Dillonvale Village, Ohio                 | 0.0012431801%                 |
| OH471    | Dinsmore Township, Ohio                  | 0.0004170743%                 |
| OH472    | Dodson Township, Ohio                    | 0.0105924667%                 |
| OH473    | Donnelsville Village, Ohio               | 0.0002721853%                 |
| OH474    | Dorset Township, Ohio                    | 0.0001174083%                 |
| OH475    | Dover City, Ohio                         | 0.0416708574%                 |
| OH476    | Dover Township, Athens County, Ohio      | 0.0005002505%                 |
| OH477    | Dover Township, Tuscarawas County, Ohio  | 0.0000886824%                 |
| OH478    | Dover Township, Union County, Ohio       | 0.0005124965%                 |
| OH479    | Doylestown Village, Ohio                 | 0.0020721837%                 |
| OH480    | Dresden Village, Ohio                    | 0.0028086586%                 |
| OH481    | Dublin City, Ohio                        | 0.0949912950%                 |
| OH482    | Dublin Township, Ohio                    | 0.0004331371%                 |
| OH483    | Duchouquet Township, Ohio                | 0.0010861190%                 |
| OH484    | Dunham Township, Ohio                    | 0.0004344797%                 |
| OH485    | Dunkirk Village, Ohio                    | 0.0005233559%                 |
| OH486    | Dupont Village, Ohio                     | 0.0006622696%                 |
| OH487    | Eagle Township, Brown County, Ohio       | 0.0090538344%                 |
| OH488    | Eagle Township, Vinton County, Ohio      | 0.0002210767%                 |
| OH489    | East Canton Village, Ohio                | 0.0024838727%                 |
| OH490    | East Cleveland City, Ohio                | 0.0558083674%                 |
| OH491    | East Liverpool City, Ohio                | 0.0368861843%                 |
| OH492    | East Palestine Village, Ohio             | 0.0165861370%                 |
| OH493    | East Sparta Village, Ohio                | 0.0004354199%                 |
| OH494    | East Union Township, Ohio                | 0.0003556733%                 |
| OH495    | Eastlake City, Ohio                      | 0.0700788770%                 |
| OH496    | Eaton City, Ohio                         | 0.0615604375%                 |
| OH497    | Eaton Township, Ohio                     | 0.0004480024%                 |
| OH498    | Eden Township, Licking County, Ohio      | 0.0004448138%                 |
| OH499    | Eden Township, Seneca County, Ohio       | 0.0001102982%                 |



| <b>State ID</b> | <b>Qualifying Subdivision</b>               | <b>Consolidated State Allocation</b> |
|-----------------|---|--------------------------------------|
| OH500           | Eden Township, Wyandot County, Ohio         | 0.0000944507%                        |
| OH501           | Edgerton Village, Ohio                      | 0.0042354308%                        |
| OH502           | Edinburg Township, Ohio                     | 0.0011740363%                        |
| OH503           | Edison Village, Ohio                        | 0.0001948360%                        |
| OH504           | Edon Village, Ohio                          | 0.0013908558%                        |
| OH505           | Eldorado Village, Ohio                      | 0.0003273621%                        |
| OH506           | Elgin Village, Ohio                         | 0.0000619504%                        |
| OH507           | Elida Village, Ohio                         | 0.0011181382%                        |
| OH508           | Elizabeth Township, Lawrence County, Ohio   | 0.0009562023%                        |
| OH509           | Elizabeth Township, Miami County, Ohio      | 0.0000454274%                        |
| OH510           | Elk Township, Noble County, Ohio            | 0.0000344955%                        |
| OH511           | Elk Township, Vinton County, Ohio           | 0.0002600903%                        |
| OH512           | Elkrun Township, Ohio                       | 0.0004259682%                        |
| OH513           | Ellsworth Township, Ohio                    | 0.0001965362%                        |
| OH514           | Elmore Village, Ohio                        | 0.0016556174%                        |
| OH515           | Elmwood Place Village, Ohio                 | 0.0045008025%                        |
| OH516           | Elyria City, Ohio                           | 0.2638149975%                        |
| OH517           | Elyria Township, Ohio                       | 0.0007693955%                        |
| OH518           | Empire Village, Ohio                        | 0.0010041070%                        |
| OH519           | Englewood City, Ohio                        | 0.0628005329%                        |
| OH520           | Enon Village, Ohio                          | 0.0038378123%                        |
| OH521           | Erie County, Ohio                           | 0.4532438208%                        |
| OH522           | Erie Township, Ohio                         | 0.0006045408%                        |
| OH523           | Euclid City, Ohio                           | 0.0936790366%                        |
| OH524           | Evendale Village, Ohio                      | 0.0340357530%                        |
| OH525           | Fairborn City, Ohio                         | 0.1544298717%                        |
| OH526           | Fairfax Village, Ohio                       | 0.0079411190%                        |
| OH527           | Fairfield City, Ohio                        | 0.2893759753%                        |
| OH528           | Fairfield County, Ohio                      | 0.6244843622%                        |
| OH529           | Fairfield Township, Butler County, Ohio     | 0.0801075425%                        |
| OH530           | Fairfield Township, Columbiana County, Ohio | 0.0024759402%                        |
| OH531           | Fairfield Township, Huron County, Ohio      | 0.0006726173%                        |
| OH532           | Fairfield Township, Tuscarawas County, Ohio | 0.0004138510%                        |
| OH533           | Fairfield Township, Washington County, Ohio | 0.0000501323%                        |
| OH534           | Fairlawn City, Ohio                         | 0.0675346202%                        |
| OH535           | Fairport Harbor Village, Ohio               | 0.0091069372%                        |
| OH536           | Fairview Park City, Ohio                    | 0.0218966352%                        |
| OH537           | Fairview Village, Ohio                      | 0.0000924858%                        |

| <b>State ID</b> | <b>Qualifying Subdivision</b>              | <b>Consolidated State Allocation</b> |
|-----------------|--|--------------------------------------|
| OH538           | Falls Township, Hocking County, Ohio       | 0.0002873384%                        |
| OH539           | Falls Township, Muskingum County, Ohio     | 0.0022068032%                        |
| OH540           | Farmer Township, Ohio                      | 0.0002869002%                        |
| OH541           | Farmersville Village, Ohio                 | 0.0013667928%                        |
| OH542           | Farmington Township, Ohio                  | 0.0015345154%                        |
| OH543           | Fayette County, Ohio                       | 0.2554820842%                        |
| OH544           | Fayette Township, Ohio                     | 0.0013386832%                        |
| OH545           | Fayette Village, Ohio                      | 0.0012352086%                        |
| OH546           | Fayetteville Village, Ohio                 | 0.0029455968%                        |
| OH547           | Fearing Township, Ohio                     | 0.0004177690%                        |
| OH548           | Felicity Village, Ohio                     | 0.0030684641%                        |
| OH549           | Findlay City, Ohio                         | 0.1162163280%                        |
| OH550           | Fitchville Township, Ohio                  | 0.0003431721%                        |
| OH551           | Flatrock Township, Ohio                    | 0.0001691974%                        |
| OH552           | Fletcher Village, Ohio                     | 0.0012151836%                        |
| OH553           | Florence Township, Erie County, Ohio       | 0.0013194115%                        |
| OH554           | Florence Township, Williams County, Ohio   | 0.0002671700%                        |
| OH555           | Florida Village, Ohio                      | 0.0015566164%                        |
| OH556           | Flushing Township, Ohio                    | 0.0005905501%                        |
| OH557           | Flushing Village, Ohio                     | 0.0004640036%                        |
| OH558           | Forest Park City, Ohio                     | 0.0861415180%                        |
| OH559           | Forest Village, Ohio                       | 0.0023324226%                        |
| OH560           | Fort Jennings Village, Ohio                | 0.0004221969%                        |
| OH561           | Fort Loramie Village, Ohio                 | 0.0012778446%                        |
| OH562           | Fort Recovery Village, Ohio                | 0.0009926059%                        |
| OH563           | Fostoria City, Ohio                        | 0.0512205361%                        |
| OH564           | Fowler Township, Ohio                      | 0.0047569976%                        |
| OH565           | Frankfort Village, Ohio                    | 0.0079678326%                        |
| OH566           | Franklin City, Ohio                        | 0.0535002847%                        |
| OH567           | Franklin County, Ohio                      | 5.7883029997%                        |
| OH568           | Franklin Township, Adams County, Ohio      | 0.0010014012%                        |
| OH569           | Franklin Township, Brown County, Ohio      | 0.0023874837%                        |
| OH570           | Franklin Township, Clermont County, Ohio   | 0.0034132353%                        |
| OH571           | Franklin Township, Columbiana County, Ohio | 0.0006123293%                        |
| OH572           | Franklin Township, Coshocton County, Ohio  | 0.0002449208%                        |
| OH573           | Franklin Township, Darke County, Ohio      | 0.0004797868%                        |
| OH574           | Franklin Township, Franklin County, Ohio   | 0.0440874644%                        |

| State ID | Qualifying Subdivision                     | Consolidated State Allocation |
|----------|--|-------------------------------|
| OH575    | Franklin Township, Fulton County, Ohio     | 0.0000733787%                 |
| OH576    | Franklin Township, Jackson County, Ohio    | 0.0003038871%                 |
| OH577    | Franklin Township, Mercer County, Ohio     | 0.0012091744%                 |
| OH578    | Franklin Township, Portage County, Ohio    | 0.0001990581%                 |
| OH579    | Franklin Township, Richland County, Ohio   | 0.0008563765%                 |
| OH580    | Franklin Township, Shelby County, Ohio     | 0.0011802315%                 |
| OH581    | Franklin Township, Tuscarawas County, Ohio | 0.0031235899%                 |
| OH582    | Franklin Township, Warren County, Ohio     | 0.0035372089%                 |
| OH583    | Frazeysburg Village, Ohio                  | 0.0003209896%                 |
| OH584    | Fredericksburg Village, Ohio               | 0.0001198464%                 |
| OH585    | Fredericktown Village, Ohio                | 0.0055729507%                 |
| OH586    | Freedom Township, Portage County, Ohio     | 0.0004265530%                 |
| OH587    | Freedom Township, Wood County, Ohio        | 0.0012305895%                 |
| OH588    | Freeport Township, Ohio                    | 0.0002576440%                 |
| OH589    | Freeport Village, Ohio                     | 0.0001049661%                 |
| OH590    | Fremont City, Ohio                         | 0.0724844646%                 |
| OH591    | Fulton County, Ohio                        | 0.1830065436%                 |
| OH592    | Fulton Village, Ohio                       | 0.0001234266%                 |
| OH593    | Fultonham Village, Ohio                    | 0.0000100309%                 |
| OH594    | Gahanna City, Ohio                         | 0.0724048588%                 |
| OH595    | Galena Village, Ohio                       | 0.0001402305%                 |
| OH596    | Galion City, Ohio                          | 0.0440049221%                 |
| OH597    | Gallia County, Ohio                        | 0.3272280412%                 |
| OH598    | Gallipolis Village, Ohio                   | 0.0421733929%                 |
| OH599    | Gambier Village, Ohio                      | 0.0019348227%                 |
| OH600    | Gann Village, Ohio                         | 0.0000330739%                 |
| OH601    | Garfield Heights City, Ohio                | 0.0512449222%                 |
| OH602    | Garrettsville Village, Ohio                | 0.0040959299%                 |
| OH603    | Gasper Township, Ohio                      | 0.0060234621%                 |
| OH604    | Gates Mills Village, Ohio                  | 0.0065784730%                 |
| OH605    | Geauga County, Ohio                        | 0.4034987358%                 |
| OH606    | Geneva City, Ohio                          | 0.0306905423%                 |
| OH607    | Geneva Township, Ohio                      | 0.0015497902%                 |
| OH608    | Geneva-On-The-Lake Village, Ohio           | 0.0052011898%                 |
| OH609    | Genoa Township, Ohio                       | 0.0490971668%                 |
| OH610    | Genoa Village, Ohio                        | 0.0023769444%                 |
| OH611    | Georgetown Village, Ohio                   | 0.0263243336%                 |

| State ID | Qualifying Subdivision                   | Consolidated State Allocation |
|----------|--|-------------------------------|
| OH612    | German Township, Auglaize County, Ohio   | 0.0003115915%                 |
| OH613    | German Township, Clark County, Ohio      | 0.0120986353%                 |
| OH614    | German Township, Fulton County, Ohio     | 0.0012718979%                 |
| OH615    | German Township, Harrison County, Ohio   | 0.0002671864%                 |
| OH616    | German Township, Montgomery County, Ohio | 0.0069298793%                 |
| OH617    | Germantown City, Ohio                    | 0.0166173231%                 |
| OH618    | Gettysburg Village, Ohio                 | 0.0016993673%                 |
| OH619    | Gibson Township, Ohio                    | 0.0000992606%                 |
| OH620    | Gibsonburg Village, Ohio                 | 0.0033999699%                 |
| OH621    | Gilboa Village, Ohio                     | 0.0001572890%                 |
| OH622    | Gilead Township, Ohio                    | 0.0002952061%                 |
| OH623    | Girard City, Ohio                        | 0.0699056997%                 |
| OH624    | Glandorf Village, Ohio                   | 0.0007698884%                 |
| OH625    | Glendale Village, Ohio                   | 0.0089682038%                 |
| OH626    | Glenford Village, Ohio                   | 0.0004004647%                 |
| OH627    | Glenmont Village, Ohio                   | 0.0000756142%                 |
| OH628    | Glenwillow Village, Ohio                 | 0.0043105790%                 |
| OH629    | Gloria Glens Park Village, Ohio          | 0.0002361762%                 |
| OH630    | Glouster Village, Ohio                   | 0.0025846274%                 |
| OH631    | Gnadenhutten Village, Ohio               | 0.0020889623%                 |
| OH632    | Golf Manor Village, Ohio                 | 0.0149804075%                 |
| OH633    | Good Hope Township, Ohio                 | 0.0000544952%                 |
| OH634    | Gordon Village, Ohio                     | 0.0000369067%                 |
| OH635    | Gorham Township, Ohio                    | 0.0003913532%                 |
| OH636    | Goshen Township, Auglaize County, Ohio   | 0.0000178052%                 |
| OH637    | Goshen Township, Belmont County, Ohio    | 0.0007592787%                 |
| OH638    | Goshen Township, Champaign County, Ohio  | 0.0009305060%                 |
| OH639    | Goshen Township, Clermont County, Ohio   | 0.0551461609%                 |
| OH640    | Goshen Township, Hardin County, Ohio     | 0.0002665626%                 |
| OH641    | Goshen Township, Mahoning County, Ohio   | 0.0098390939%                 |
| OH642    | Goshen Township, Tuscarawas County, Ohio | 0.0000492680%                 |
| OH643    | Grafton Township, Ohio                   | 0.0022594905%                 |
| OH644    | Grafton Village, Ohio                    | 0.0066908189%                 |
| OH645    | Grand Prairie Township, Ohio             | 0.0006880499%                 |
| OH646    | Grand Rapids Township, Ohio              | 0.0003306061%                 |
| OH647    | Grand Rapids Village, Ohio               | 0.0005020315%                 |
| OH648    | Grand River Village, Ohio                | 0.0044444886%                 |

| State ID | Qualifying Subdivision                      | Consolidated State Allocation |
|----------|---|-------------------------------|
| OH649    | Grand Township, Ohio                        | 0.0000371919%                 |
| OH650    | Grandview Heights City, Ohio                | 0.0363742583%                 |
| OH651    | Grandview Township, Ohio                    | 0.0005932320%                 |
| OH652    | Granger Township, Ohio                      | 0.0028459226%                 |
| OH653    | Granville Township, Licking County, Ohio    | 0.0126030583%                 |
| OH654    | Granville Township, Mercer County, Ohio     | 0.0015971931%                 |
| OH655    | Granville Village, Ohio                     | 0.0103882561%                 |
| OH656    | Gratnot Village, Ohio                       | 0.0002067581%                 |
| OH657    | Gratis Village, Ohio                        | 0.0064162966%                 |
| OH658    | Graysville Village, Ohio                    | 0.0000309746%                 |
| OH659    | Green Camp Township, Ohio                   | 0.0011901403%                 |
| OH660    | Green Camp Village, Ohio                    | 0.0002045554%                 |
| OH661    | Green City, Ohio                            | 0.0847580205%                 |
| OH662    | Green Creek Township, Ohio                  | 0.0006872280%                 |
| OH663    | Green Springs Village, Ohio                 | 0.0016423298%                 |
| OH664    | Green Township, Adams County, Ohio          | 0.0000263527%                 |
| OH665    | Green Township, Brown County, Ohio          | 0.0034727036%                 |
| OH666    | Green Township, Clark County, Ohio          | 0.0007485095%                 |
| OH667    | Green Township, Clinton County, Ohio        | 0.0001561262%                 |
| OH668    | Green Township, Fayette County, Ohio        | 0.0001235787%                 |
| OH669    | Green Township, Gallia County, Ohio         | 0.0009184428%                 |
| OH670    | Green Township, Hamilton County, Ohio       | 0.0953852812%                 |
| OH671    | Green Township, Harrison County, Ohio       | 0.0005725423%                 |
| OH672    | Green Township, Hocking County, Ohio        | 0.0033142996%                 |
| OH673    | Green Township, Mahoning County, Ohio       | 0.0033902496%                 |
| OH674    | Green Township, Monroe County, Ohio         | 0.0000062341%                 |
| OH675    | Green Township, Ross County, Ohio           | 0.0105357346%                 |
| OH676    | Green Township, Scioto County, Ohio         | 0.0218077775%                 |
| OH677    | Green Township, Shelby County, Ohio         | 0.0000621174%                 |
| OH678    | Greene County, Ohio                         | 0.9063855073%                 |
| OH679    | Greene Township, Ohio                       | 0.0000341003%                 |
| OH680    | Greenfield Township, Fairfield County, Ohio | 0.0084982150%                 |

| State ID | Qualifying Subdivision                    | Consolidated State Allocation |
|----------|---|-------------------------------|
| OH681    | Greenfield Township, Huron County, Ohio   | 0.0011256045%                 |
| OH682    | Greenfield Village, Ohio                  | 0.0148836578%                 |
| OH683    | Greenhills Village, Ohio                  | 0.0082250286%                 |
| OH684    | Greensburg Township, Ohio                 | 0.0001324539%                 |
| OH685    | Greenville City, Ohio                     | 0.0550893674%                 |
| OH686    | Greenville Township, Ohio                 | 0.0140737464%                 |
| OH687    | Greenwich Village, Ohio                   | 0.0017844949%                 |
| OH688    | Groton Township, Ohio                     | 0.0005921768%                 |
| OH689    | Grove City, Ohio                          | 0.0733060057%                 |
| OH690    | Groveport City, Ohio                      | 0.0125549613%                 |
| OH691    | Grover Hill Village, Ohio                 | 0.0001863854%                 |
| OH692    | Guernsey County, Ohio                     | 0.2910222727%                 |
| OH693    | Guilford Township, Ohio                   | 0.0060579183%                 |
| OH694    | Gustavus Township, Ohio                   | 0.0000511505%                 |
| OH695    | Guyan Township, Ohio                      | 0.0003561309%                 |
| OH696    | Hambden Township, Ohio                    | 0.0039432026%                 |
| OH697    | Hamden Village, Ohio                      | 0.0009493296%                 |
| OH698    | Hamer Township, Ohio                      | 0.0000451704%                 |
| OH699    | Hamersville Village, Ohio                 | 0.0007131445%                 |
| OH700    | Hamilton City, Ohio                       | 0.6764224012%                 |
| OH701    | Hamilton County, Ohio                     | 5.8561869769%                 |
| OH702    | Hamilton Township, Franklin County, Ohio  | 0.0255910434%                 |
| OH703    | Hamilton Township, Jackson County, Ohio   | 0.0005248960%                 |
| OH704    | Hamilton Township, Lawrence County, Ohio  | 0.0009909733%                 |
| OH705    | Hamilton Township, Warren County, Ohio    | 0.0450761424%                 |
| OH706    | Hamler Village, Ohio                      | 0.0004060738%                 |
| OH707    | Hancock County, Ohio                      | 0.2855617267%                 |
| OH708    | Hanging Rock Village, Ohio                | 0.0019993320%                 |
| OH709    | Hanover Township, Butler County, Ohio     | 0.0098235954%                 |
| OH710    | Hanover Township, Columbiana County, Ohio | 0.0013178391%                 |
| OH711    | Hanover Township, Licking County, Ohio    | 0.0043184009%                 |
| OH712    | Hanover Village, Ohio                     | 0.0008062251%                 |
| OH713    | Hanoverton Village, Ohio                  | 0.0010440744%                 |
| OH714    | Harbor View Village, Ohio                 | 0.0001526700%                 |
| OH715    | Hardin County, Ohio                       | 0.2235793641%                 |
| OH716    | Harding Township, Ohio                    | 0.0000272955%                 |
| OH717    | Hardy Township, Ohio                      | 0.0013901375%                 |
| OH718    | Harlan Township, Ohio                     | 0.0030485156%                 |
| OH719    | Harlem Township, Ohio                     | 0.0049245646%                 |
| OH720    | Harmony Township, Clark County, Ohio      | 0.0018916876%                 |

| State ID | Qualifying Subdivision                     | Consolidated State Allocation |
|----------|--|-------------------------------|
| OH721    | Harmony Township, Morrow County, Ohio      | 0.0001180824%                 |
| OH722    | Harpersfield Township, Ohio                | 0.0005048559%                 |
| OH723    | Harpster Village, Ohio                     | 0.0000822938%                 |
| OH724    | Harris Township, Ohio                      | 0.0004190567%                 |
| OH725    | Harrisburg Village, Ohio                   | 0.0002978367%                 |
| OH726    | Harrison City, Ohio                        | 0.0560804997%                 |
| OH727    | Harrison County, Ohio                      | 0.0770641930%                 |
| OH728    | Harrison Township, Champaign County, Ohio  | 0.0001374611%                 |
| OH729    | Harrison Township, Gallia County, Ohio     | 0.0002811560%                 |
| OH730    | Harrison Township, Hamilton County, Ohio   | 0.0022712769%                 |
| OH731    | Harrison Township, Henry County, Ohio      | 0.0000203037%                 |
| OH732    | Harrison Township, Knox County, Ohio       | 0.0000165369%                 |
| OH733    | Harrison Township, Licking County, Ohio    | 0.0003058095%                 |
| OH734    | Harrison Township, Vinton County, Ohio     | 0.0000199508%                 |
| OH735    | Harrison Township, Montgomery County, Ohio | 0.0328749640%                 |
| OH736    | Harrison Township, Muskingum County, Ohio  | 0.0004112679%                 |
| OH737    | Harrison Township, Paulding County, Ohio   | 0.0000657831%                 |
| OH738    | Harrison Township, Perry County, Ohio      | 0.0020762554%                 |
| OH739    | Harrison Township, Pickaway County, Ohio   | 0.0068306454%                 |
| OH740    | Harrison Township, Preble County, Ohio     | 0.0015877060%                 |
| OH741    | Harrison Township, Scioto County, Ohio     | 0.0071650064%                 |
| OH742    | Harrison Township, Van Wert County, Ohio   | 0.0001858511%                 |
| OH743    | Harrison Township, Vinton County, Ohio     | 0.0005201806%                 |
| OH744    | Harrisville Township, Ohio                 | 0.0067192115%                 |
| OH745    | Harrisville Village, Ohio                  | 0.0000619645%                 |
| OH746    | Harrod Village, Ohio                       | 0.0000673593%                 |
| OH747    | Harrison Township, Vinton County, Ohio     | 0.0007413564%                 |
| OH748    | Hartford Township, Trumbull County, Ohio   | 0.0014833648%                 |
| OH749    | Hartford Village, Ohio                     | 0.0002502078%                 |
| OH750    | Hartland Township, Ohio                    | 0.0000960882%                 |

| State ID | Qualifying Subdivision                    | Consolidated State Allocation |
|----------|---|-------------------------------|
| OH751    | Hartsgrove Township, Ohio                 | 0.0005870417%                 |
| OH752    | Hartville Village, Ohio                   | 0.0099058031%                 |
| OH753    | Harveysburg Village, Ohio                 | 0.0012100978%                 |
| OH754    | Haskins Village, Ohio                     | 0.0008938610%                 |
| OH755    | Haviland Village, Ohio                    | 0.0000511646%                 |
| OH756    | Hayesville Village, Ohio                  | 0.0000894727%                 |
| OH757    | Heath City, Ohio                          | 0.0429986695%                 |
| OH758    | Hebron Village, Ohio                      | 0.0150402674%                 |
| OH759    | Helena Village, Ohio                      | 0.0000542548%                 |
| OH760    | Hemlock Village, Ohio                     | 0.0003549573%                 |
| OH761    | Henrietta Township, Ohio                  | 0.0004674808%                 |
| OH762    | Henry County, Ohio                        | 0.1089766836%                 |
| OH763    | Hicksville Township, Ohio                 | 0.0002096578%                 |
| OH764    | Hicksville Village, Ohio                  | 0.0077242363%                 |
| OH765    | Higginsport Village, Ohio                 | 0.0015866304%                 |
| OH766    | Highland County, Ohio                     | 0.3882850462%                 |
| OH767    | Highland Heights City, Ohio               | 0.0224853394%                 |
| OH768    | Highland Hills Village, Ohio              | 0.0015764629%                 |
| OH769    | Highland Township, Defiance County, Ohio  | 0.0027365866%                 |
| OH770    | Highland Township, Muskingum County, Ohio | 0.0001705257%                 |
| OH771    | Highland Village, Ohio                    | 0.0000677557%                 |
| OH772    | Hilliard City, Ohio                       | 0.0500136505%                 |
| OH773    | Hills and Dales Village, Ohio             | 0.0006069453%                 |
| OH774    | Hillsboro City, Ohio                      | 0.0707143136%                 |
| OH775    | Hinckley Township, Ohio                   | 0.0165323306%                 |
| OH776    | Hiram Township, Ohio                      | 0.0008287315%                 |
| OH777    | Hiram Village, Ohio                       | 0.0032539898%                 |
| OH778    | Hocking County, Ohio                      | 0.2559590488%                 |
| OH779    | Holgate Village, Ohio                     | 0.0002774838%                 |
| OH780    | Holiday City Village, Ohio                | 0.0000613051%                 |
| OH781    | Holland Village, Ohio                     | 0.0097536077%                 |
| OH782    | Hollansburg Village, Ohio                 | 0.0003567645%                 |
| OH783    | Holloway Village, Ohio                    | 0.0002671536%                 |
| OH784    | Holmes County, Ohio                       | 0.1337033098%                 |
| OH785    | Holmes Township, Ohio                     | 0.0003480370%                 |
| OH786    | Holmesville Village, Ohio                 | 0.0000436236%                 |
| OH787    | Homer Township, Medina County, Ohio       | 0.0010864103%                 |
| OH788    | Homer Township, Morgan County, Ohio       | 0.0001820827%                 |
| OH789    | Hopedale Village, Ohio                    | 0.0002767288%                 |
| OH790    | Hopewell Township, Licking County, Ohio   | 0.0002502078%                 |
| OH791    | Hopewell Township, Muskingum County, Ohio | 0.0007422883%                 |
| OH792    | Hopewell Township, Perry County, Ohio     | 0.0012909360%                 |



| State ID | Qualifying Subdivision                   | Consolidated State Allocation |
|----------|--|-------------------------------|
| OH793    | Hopewell Township, Seneca County, Ohio   | 0.0001303525%                 |
| OH794    | Howard Township, Ohio                    | 0.0000496108%                 |
| OH795    | Howland Township, Ohio                   | 0.0502639031%                 |
| OH796    | Hoytville Village, Ohio                  | 0.0002378935%                 |
| OH797    | Hubbard City, Ohio                       | 0.0289341396%                 |
| OH798    | Hubbard Township, Ohio                   | 0.0153110532%                 |
| OH799    | Huber Heights City, Ohio                 | 0.1252489167%                 |
| OH800    | Hudson City, Ohio                        | 0.0660214283%                 |
| OH801    | Hunting Valley Village, Ohio             | 0.0076690112%                 |
| OH802    | Huntington Township, Brown County, Ohio  | 0.0072244638%                 |
| OH803    | Huntington Township, Ross County, Ohio   | 0.0066106570%                 |
| OH804    | Huntsburg Township, Ohio                 | 0.0006508198%                 |
| OH805    | Huntsville Village, Ohio                 | 0.0008479077%                 |
| OH806    | Huron City, Ohio                         | 0.0302737409%                 |
| OH807    | Huron County, Ohio                       | 0.3638859630%                 |
| OH808    | Huron Township, Ohio                     | 0.0007791800%                 |
| OH809    | Independence City, Ohio                  | 0.0311578609%                 |
| OH810    | Independence Township, Ohio              | 0.0000751984%                 |
| OH811    | Irondale Village, Ohio                   | 0.0001593821%                 |
| OH812    | Ironton City, Ohio                       | 0.0888572696%                 |
| OH813    | Island Creek Township, Ohio              | 0.0026616805%                 |
| OH814    | Israel Township, Ohio                    | 0.0004746750%                 |
| OH815    | Ithaca Village, Ohio                     | 0.0003813690%                 |
| OH816    | Jackson Center Village, Ohio             | 0.0015263144%                 |
| OH817    | Jackson City, Ohio                       | 0.0556665988%                 |
| OH818    | Jackson County, Ohio                     | 0.4838159524%                 |
| OH819    | Jackson Township, Allen County, Ohio     | 0.0004227108%                 |
| OH820    | Jackson Township, Ashland County, Ohio   | 0.0000162678%                 |
| OH821    | Jackson Township, Auglaize County, Ohio  | 0.0003115915%                 |
| OH822    | Jackson Township, Brown County, Ohio     | 0.0004961005%                 |
| OH823    | Jackson Township, Clermont County, Ohio  | 0.0014652778%                 |
| OH824    | Jackson Township, Coshocton County, Ohio | 0.0005510719%                 |
| OH825    | Jackson Township, Crawford County, Ohio  | 0.0000108762%                 |
| OH826    | Jackson Township, Franklin County, Ohio  | 0.0661350150%                 |
| OH827    | Jackson Township, Guernsey County, Ohio  | 0.0010334405%                 |
| OH828    | Jackson Township, Hardin County, Ohio    | 0.0015327348%                 |

| <b>State ID</b> | <b>Qualifying Subdivision</b>             | <b>Consolidated State Allocation</b> |
|-----------------|---|--------------------------------------|
| OH829           | Jackson Township, Highland County, Ohio   | 0.0000451704%                        |
| OH830           | Jackson Township, Jackson County, Ohio    | 0.0001105044%                        |
| OH831           | Jackson Township, Mahoning County, Ohio   | 0.0058960862%                        |
| OH832           | Jackson Township, Monroe County, Ohio     | 0.0000561065%                        |
| OH833           | Jackson Township, Montgomery County, Ohio | 0.0086323757%                        |
| OH834           | Jackson Township, Muskingum County, Ohio  | 0.0011435253%                        |
| OH835           | Jackson Township, Noble County, Ohio      | 0.0001207342%                        |
| OH836           | Jackson Township, Monroe County, Ohio     | 0.0001534939%                        |
| OH837           | Jackson Township, Pickaway County, Ohio   | 0.0001894702%                        |
| OH838           | Jackson Township, Pike County, Ohio       | 0.0004309715%                        |
| OH839           | Jackson Township, Richland County, Ohio   | 0.0004638706%                        |
| OH840           | Jackson Township, Sandusky County, Ohio   | 0.0004340387%                        |
| OH841           | Jackson Township, Seneca County, Ohio     | 0.0004311659%                        |
| OH842           | Jackson Township, Shelby County, Ohio     | 0.0013665838%                        |
| OH843           | Jackson Township, Stark County, Ohio      | 0.1371869620%                        |
| OH844           | Jackson Township, Union County, Ohio      | 0.0001416902%                        |
| OH845           | Jackson Township, Vinton County, Ohio     | 0.0000910316%                        |
| OH846           | Jackson Township, Wood County, Ohio       | 0.0001346914%                        |
| OH847           | Jackson Township, Wyandot County, Ohio    | 0.0001214367%                        |
| OH848           | Jacksonburg Village, Ohio                 | 0.0002870780%                        |
| OH849           | Jacksonville Village, Ohio                | 0.0008441727%                        |
| OH850           | Jamestown Village, Ohio                   | 0.0034877253%                        |
| OH851           | Jefferson County, Ohio                    | 0.6622324840%                        |
| OH852           | Jefferson Township, Adams County, Ohio    | 0.0007642272%                        |
| OH853           | Jefferson Township, Brown County, Ohio    | 0.0006821382%                        |
| OH854           | Jefferson Township, Clinton County, Ohio  | 0.0014720474%                        |

| <b>State ID</b> | <b>Qualifying Subdivision</b>               | <b>Consolidated State Allocation</b> |
|-----------------|---|--------------------------------------|
| OH855           | Jefferson Township, Coshocton County, Ohio  | 0.0000612302%                        |
| OH856           | Jefferson Township, Crawford County, Ohio   | 0.0004567985%                        |
| OH857           | Jefferson Township, Fayette County, Ohio    | 0.0005898074%                        |
| OH858           | Jefferson Township, Franklin County, Ohio   | 0.0261561693%                        |
| OH859           | Jefferson Township, Greene County, Ohio     | 0.0000619123%                        |
| OH860           | Jefferson Township, Guernsey County, Ohio   | 0.0000679895%                        |
| OH861           | Jefferson Township, Jackson County, Ohio    | 0.0000828783%                        |
| OH862           | Jefferson Township, Knox County, Ohio       | 0.0006284039%                        |
| OH863           | Jefferson Township, Logan County, Ohio      | 0.0002493846%                        |
| OH864           | Jefferson Township, Madison County, Ohio    | 0.0262668976%                        |
| OH865           | Jefferson Township, Montgomery County, Ohio | 0.0133322246%                        |
| OH866           | Jefferson Township, Muskingum County, Ohio  | 0.0005015462%                        |
| OH867           | Jefferson Township, Noble County, Ohio      | 0.0000172477%                        |
| OH868           | Jefferson Township, Preble County, Ohio     | 0.0008020371%                        |
| OH869           | Jefferson Township, Richland County, Ohio   | 0.0017662765%                        |
| OH870           | Jefferson Township, Ross County, Ohio       | 0.0009148677%                        |
| OH871           | Jefferson Township, Scioto County, Ohio     | 0.0036109358%                        |
| OH872           | Jefferson Township, Tuscarawas County, Ohio | 0.0008079949%                        |
| OH873           | Jefferson Township, Williams County, Ohio   | 0.0002200224%                        |
| OH874           | Jefferson Village, Ohio                     | 0.0039566613%                        |
| OH875           | Jeffersonville Village, Ohio                | 0.0000112344%                        |
| OH876           | Jenera Village, Ohio                        | 0.0001194701%                        |
| OH877           | Jennings Township, Ohio                     | 0.0002731862%                        |
| OH878           | Jerome Township, Ohio                       | 0.0044044550%                        |
| OH879           | Jeromesville Village, Ohio                  | 0.0003085668%                        |
| OH880           | Jerry City Village, Ohio                    | 0.0003417298%                        |
| OH881           | Jersey Township, Ohio                       | 0.0017699883%                        |
| OH882           | Jerusalem Township, Ohio                    | 0.0021563480%                        |
| OH883           | Jerusalem Village, Ohio                     | 0.0000311703%                        |
| OH884           | Jewett Village, Ohio                        | 0.0001813051%                        |

| State ID | Qualifying Subdivision                 | Consolidated State Allocation |
|----------|--|-------------------------------|
| OH885    | Johnson Township, Ohio                 | 0.0002326265%                 |
| OH886    | Johnston Township, Ohio                | 0.0002216522%                 |
| OH887    | Johnstown Village, Ohio                | 0.0092206199%                 |
| OH888    | Junction City Village, Ohio            | 0.0017212480%                 |
| OH889    | Kalida Village, Ohio                   | 0.0022682733%                 |
| OH890    | Kelleys Island Village, Ohio           | 0.0028777715%                 |
| OH891    | Kent City, Ohio                        | 0.0513285414%                 |
| OH892    | Kenton City, Ohio                      | 0.0306658035%                 |
| OH893    | Kettering City, Ohio                   | 0.3384195127%                 |
| OH894    | Kettlersville Village, Ohio            | 0.0000266218%                 |
| OH895    | Killbuck Township, Ohio                | 0.0002093931%                 |
| OH896    | Killbuck Village, Ohio                 | 0.0010702314%                 |
| OH897    | Kingston Township, Ohio                | 0.0000164977%                 |
| OH898    | Kingston Village, Ohio                 | 0.0076824625%                 |
| OH899    | Kingsville Township, Ohio              | 0.0011036385%                 |
| OH900    | Kinsman Township, Ohio                 | 0.0020801208%                 |
| OH901    | Kipton Village, Ohio                   | 0.0000973918%                 |
| OH902    | Kirby Village, Ohio                    | 0.0000472254%                 |
| OH903    | Kirkersville Village, Ohio             | 0.0005560173%                 |
| OH904    | Kirkwood Township, Ohio                | 0.0000140607%                 |
| OH905    | Kirtland City, Ohio                    | 0.0223930205%                 |
| OH906    | Kirtland Hills Village, Ohio           | 0.0096850050%                 |
| OH907    | Knox County, Ohio                      | 0.3115395206%                 |
| OH908    | Knox Township, Columbiana County, Ohio | 0.0005191487%                 |
| OH909    | Knox Township, Guernsey County, Ohio   | 0.0002039685%                 |
| OH910    | Knox Township, Jefferson County, Ohio  | 0.0010041070%                 |
| OH911    | Knox Township, Vinton County, Ohio     | 0.0001170406%                 |
| OH912    | La Grange Township, Ohio               | 0.0042170664%                 |
| OH913    | La Rue Village, Ohio                   | 0.0006694539%                 |
| OH914    | Lafayette Township, Ohio               | 0.0073805047%                 |
| OH915    | Lafayette Village, Ohio                | 0.0000886329%                 |
| OH916    | Lagrange Village, Ohio                 | 0.0054247251%                 |
| OH917    | Lake County, Ohio                      | 1.2794251773%                 |
| OH918    | Lake Township, Stark County, Ohio      | 0.0367336076%                 |
| OH919    | Lake Township, Wood County, Ohio       | 0.0141058613%                 |
| OH920    | Lakeline Village, Ohio                 | 0.0000947652%                 |
| OH921    | Lakemore Village, Ohio                 | 0.0083562888%                 |
| OH922    | Lakeview Village, Ohio                 | 0.0008279569%                 |
| OH923    | Lakewood City, Ohio                    | 0.1008106545%                 |
| OH924    | Lancaster City, Ohio                   | 0.1565040398%                 |
| OH925    | Latty Township, Ohio                   | 0.0000877108%                 |
| OH926    | Latty Village, Ohio                    | 0.0000219277%                 |
| OH927    | Laura Village, Ohio                    | 0.0001135686%                 |

| State ID | Qualifying Subdivision                     | Consolidated State Allocation |
|----------|--|-------------------------------|
| OH928    | Laurel Township, Ohio                      | 0.0001089904%                 |
| OH929    | Laurelville Village, Ohio                  | 0.0007183460%                 |
| OH930    | Lawrence County, Ohio                      | 0.5322395718%                 |
| OH931    | Lawrence Township, Lawrence County, Ohio   | 0.0093186258%                 |
| OH932    | Lawrence Township, Stark County, Ohio      | 0.0140521883%                 |
| OH933    | Lawrence Township, Tuscarawas County, Ohio | 0.0052322595%                 |
| OH934    | Lawrence Township, Washington County, Ohio | 0.0000334215%                 |
| OH935    | Lebanon City, Ohio                         | 0.0873597515%                 |
| OH936    | Lebanon Township, Ohio                     | 0.0004736376%                 |
| OH937    | Lee Township, Athens County, Ohio          | 0.0005836255%                 |
| OH938    | Lee Township, Carroll County, Ohio         | 0.0000980404%                 |
| OH939    | Lee Township, Monroe County, Ohio          | 0.0000872768%                 |
| OH940    | Leesburg Township, Ohio                    | 0.0001989692%                 |
| OH941    | Leesburg Village, Ohio                     | 0.0054882077%                 |
| OH942    | Leesville Village, Ohio                    | 0.0000217868%                 |
| OH943    | Leetonia Village, Ohio                     | 0.0074544436%                 |
| OH944    | Leipsic Village, Ohio                      | 0.0030629968%                 |
| OH945    | Lemon Township, Ohio                       | 0.0041524079%                 |
| OH946    | Lenox Township, Ohio                       | 0.0002582984%                 |
| OH947    | Leroy Township, Ohio                       | 0.0053731877%                 |
| OH948    | Letart Township, Ohio                      | 0.0005413001%                 |
| OH949    | Lewis Township, Ohio                       | 0.0039998104%                 |
| OH950    | Lewisburg Village, Ohio                    | 0.0132254277%                 |
| OH951    | Lewisville Village, Ohio                   | 0.0001745536%                 |
| OH952    | Lexington Township, Ohio                   | 0.0014349065%                 |
| OH953    | Lexington Village, Ohio                    | 0.0093220146%                 |
| OH954    | Liberty Center Village, Ohio               | 0.0002842517%                 |
| OH955    | Liberty Township, Adams County, Ohio       | 0.0005534059%                 |
| OH956    | Liberty Township, Butler County, Ohio      | 0.1149425287%                 |
| OH957    | Liberty Township, Clinton County, Ohio     | 0.0016058699%                 |
| OH958    | Liberty Township, Crawford County, Ohio    | 0.0001413900%                 |
| OH959    | Liberty Township, Darke County, Ohio       | 0.0010825959%                 |
| OH960    | Liberty Township, Delaware County, Ohio    | 0.0646792482%                 |
| OH961    | Liberty Township, Guernsey County, Ohio    | 0.0001631748%                 |

| <u>State ID</u> | <u>Qualifying Subdivision</u>               | <u>Consolidated State Allocation</u> |
|-----------------|---|--------------------------------------|
| OH962           | Liberty Township, Hancock County, Ohio      | 0.0013703927%                        |
| OH963           | Liberty Township, Hardin County, Ohio       | 0.0010773571%                        |
| OH964           | Liberty Township, Henry County, Ohio        | 0.0006632539%                        |
| OH965           | Liberty Township, Highland County, Ohio     | 0.0016487208%                        |
| OH966           | Liberty Township, Jackson County, Ohio      | 0.0018785750%                        |
| OH967           | Liberty Township, Knox County, Ohio         | 0.0003803498%                        |
| OH968           | Liberty Township, Licking County, Ohio      | 0.0000926695%                        |
| OH969           | Liberty Township, Logan County, Ohio        | 0.0003591138%                        |
| OH970           | Liberty Township, Mercer County, Ohio       | 0.0002526633%                        |
| OH971           | Liberty Township, Putnam County, Ohio       | 0.0002235160%                        |
| OH972           | Liberty Township, Seneca County, Ohio       | 0.0003409218%                        |
| OH973           | Liberty Township, Trumbull County, Ohio     | 0.0688997396%                        |
| OH974           | Liberty Township, Union County, Ohio        | 0.0017726349%                        |
| OH975           | Liberty Township, Wood County, Ohio         | 0.0002142817%                        |
| OH976           | Lick Township, Ohio                         | 0.0000552522%                        |
| OH977           | Licking County, Ohio                        | 0.7119059883%                        |
| OH978           | Licking Township, Licking County, Ohio      | 0.0031507646%                        |
| OH979           | Licking Township, Muskingum County, Ohio    | 0.0012839582%                        |
| OH980           | Lima City, Ohio                             | 0.1727455397%                        |
| OH981           | Limaville Village, Ohio                     | 0.0003869608%                        |
| OH982           | Lincoln Heights Village, Ohio               | 0.0083419326%                        |
| OH983           | Lincoln Township, Ohio                      | 0.0001771237%                        |
| OH984           | Lindsey Village, Ohio                       | 0.0006510581%                        |
| OH985           | Linndale Village, Ohio                      | 0.0028091858%                        |
| OH986           | Lisbon Village, Ohio                        | 0.0009584285%                        |
| OH987           | Litchfield Township, Ohio                   | 0.0019838797%                        |
| OH988           | Lithopolis Village, Ohio                    | 0.0014069809%                        |
| OH989           | Liverpool Township, Columbiana County, Ohio | 0.0053112911%                        |
| OH990           | Liverpool Township, Medina County, Ohio     | 0.0054202427%                        |
| OH991           | Lockbourne Village, Ohio                    | 0.0000076368%                        |
| OH992           | Lockington Village, Ohio                    | 0.0000443696%                        |

| State ID | Qualifying Subdivision                     | Consolidated State Allocation |
|----------|--|-------------------------------|
| OH993    | Lockland Village, Ohio                     | 0.0146296956%                 |
| OH994    | Lodi Township, Ohio                        | 0.0003856097%                 |
| OH995    | Lodi Village, Ohio                         | 0.0068845348%                 |
| OH996    | Logan City, Ohio                           | 0.0081742815%                 |
| OH997    | Logan County, Ohio                         | 0.2671308245%                 |
| OH998    | Logan Township, Ohio                       | 0.0001602471%                 |
| OH999    | London City, Ohio                          | 0.0432082694%                 |
| OH1000   | Londonderry Township, Ohio                 | 0.0001223811%                 |
| OH1001   | Lorain City, Ohio                          | 0.2833225817%                 |
| OH1002   | Lorain County, Ohio                        | 1.3357776870%                 |
| OH1003   | Lordstown Village, Ohio                    | 0.0208012082%                 |
| OH1004   | Lore City Village, Ohio                    | 0.0001903706%                 |
| OH1005   | Lostcreek Township, Ohio                   | 0.0008063368%                 |
| OH1006   | Loudon Township, Carroll County, Ohio      | 0.0003703748%                 |
| OH1007   | Loudon Township, Seneca County, Ohio       | 0.0000802169%                 |
| OH1008   | Loudonville Village, Ohio                  | 0.0063961356%                 |
| OH1009   | Louisville City, Ohio                      | 0.0170110645%                 |
| OH1010   | Loveland City, Ohio                        | 0.0476149868%                 |
| OH1011   | Lowell Village, Ohio                       | 0.0000835538%                 |
| OH1012   | Lowellville Village, Ohio                  | 0.0039921417%                 |
| OH1013   | Lower Salem Village, Ohio                  | 0.0000220891%                 |
| OH1014   | Lucas County, Ohio                         | 3.1972089435%                 |
| OH1015   | Lucas Village, Ohio                        | 0.0007671706%                 |
| OH1016   | Luckey Village, Ohio                       | 0.0005693772%                 |
| OH1017   | Ludlow Falls Village, Ohio                 | 0.0002558525%                 |
| OH1018   | Ludlow Township, Ohio                      | 0.0000501323%                 |
| OH1019   | Lykens Township, Ohio                      | 0.0000217523%                 |
| OH1020   | Lynchburg Village, Ohio                    | 0.0028908592%                 |
| OH1021   | Lyndhurst City, Ohio                       | 0.0338761729%                 |
| OH1022   | Lynn Township, Ohio                        | 0.0000111068%                 |
| OH1023   | Lyons Village, Ohio                        | 0.0001442518%                 |
| OH1024   | Macedonia City, Ohio                       | 0.0527014847%                 |
| OH1025   | Macksburg Village, Ohio                    | 0.0000477742%                 |
| OH1026   | Mad River Township, Champaign County, Ohio | 0.0003806616%                 |
| OH1027   | Mad River Township, Clark County, Ohio     | 0.0132962505%                 |
| OH1028   | Madeira City, Ohio                         | 0.0133187012%                 |
| OH1029   | Madison County, Ohio                       | 0.2562654482%                 |
| OH1030   | Madison Township, Butler County, Ohio      | 0.0065436778%                 |
| OH1031   | Madison Township, Clark County, Ohio       | 0.0028035083%                 |
| OH1032   | Madison Township, Columbiana County, Ohio  | 0.0001863611%                 |
| OH1033   | Madison Township, Fayette County, Ohio     | 0.0003651188%                 |

| State ID | Qualifying Subdivision                   | Consolidated State Allocation |
|----------|--|-------------------------------|
| OH1034   | Madison Township, Franklin County, Ohio  | 0.0648596631%                 |
| OH1035   | Madison Township, Guernsey County, Ohio  | 0.0001087832%                 |
| OH1036   | Madison Township, Hancock County, Ohio   | 0.0001546084%                 |
| OH1037   | Madison Township, Highland County, Ohio  | 0.0000451704%                 |
| OH1038   | Madison Township, Lake County, Ohio      | 0.0185550292%                 |
| OH1039   | Madison Township, Licking County, Ohio   | 0.0016124501%                 |
| OH1040   | Madison Township, Muskingum County, Ohio | 0.0000200618%                 |
| OH1041   | Madison Township, Pickaway County, Ohio  | 0.0005781272%                 |
| OH1042   | Madison Township, Richland County, Ohio  | 0.0162443911%                 |
| OH1043   | Madison Township, Sandusky County, Ohio  | 0.0010398844%                 |
| OH1044   | Madison Township, Scioto County, Ohio    | 0.0090415557%                 |
| OH1045   | Madison Township, Williams County, Ohio  | 0.0001650168%                 |
| OH1046   | Madison Village, Ohio                    | 0.0069557668%                 |
| OH1047   | Magnetic Springs Village, Ohio           | 0.0003286007%                 |
| OH1048   | Magnolia Village, Ohio                   | 0.0039121470%                 |
| OH1049   | Mahoning County, Ohio                    | 1.6000258367%                 |
| OH1050   | Maineville Village, Ohio                 | 0.0020362222%                 |
| OH1051   | Malaga Township, Ohio                    | 0.0000561065%                 |
| OH1052   | Malinta Village, Ohio                    | 0.0000609111%                 |
| OH1053   | Malta Village, Ohio                      | 0.0001392397%                 |
| OH1054   | Malvern Village, Ohio                    | 0.0005882424%                 |
| OH1055   | Manchester Township, Ohio                | 0.0013966912%                 |
| OH1056   | Manchester Village, Ohio                 | 0.0025562084%                 |
| OH1057   | Mansfield City, Ohio                     | 0.2140405926%                 |
| OH1058   | Mantua Township, Ohio                    | 0.0000649985%                 |
| OH1059   | Mantua Village, Ohio                     | 0.0015884020%                 |
| OH1060   | Maple Heights City, Ohio                 | 0.0395380059%                 |
| OH1061   | Marble Cliff Village, Ohio               | 0.0004658471%                 |
| OH1062   | Marblehead Village, Ohio                 | 0.0019235388%                 |
| OH1063   | Marengo Village, Ohio                    | 0.0002597814%                 |
| OH1064   | Margaretta Township, Ohio                | 0.0078229674%                 |
| OH1065   | Mariemont Village, Ohio                  | 0.0153812210%                 |
| OH1066   | Marietta City, Ohio                      | 0.0852917164%                 |
| OH1067   | Marietta Township, Ohio                  | 0.0002088845%                 |
| OH1068   | Marion City, Ohio                        | 0.2496505326%                 |
| OH1069   | Marion County, Ohio                      | 0.3374233828%                 |



| <b>State ID</b> | <b>Qualifying Subdivision</b>            | <b>Consolidated State Allocation</b> |
|-----------------|--|--------------------------------------|
| OH1070          | Marion Township, Allen County, Ohio      | 0.0001840837%                        |
| OH1071          | Marion Township, Clinton County, Ohio    | 0.0020965523%                        |
| OH1072          | Marion Township, Fayette County, Ohio    | 0.0007695582%                        |
| OH1073          | Marion Township, Hardin County, Ohio     | 0.0006108726%                        |
| OH1074          | Marion Township, Henry County, Ohio      | 0.0000947506%                        |
| OH1075          | Marion Township, Hocking County, Ohio    | 0.0001634856%                        |
| OH1076          | Marion Township, Marion County, Ohio     | 0.0526451142%                        |
| OH1077          | Marion Township, Mercer County, Ohio     | 0.0015069562%                        |
| OH1078          | Marion Township, Pike County, Ohio       | 0.0001943597%                        |
| OH1079          | Mark Township, Ohio                      | 0.0001324155%                        |
| OH1080          | Marlboro Township, Delaware County, Ohio | 0.0001979724%                        |
| OH1081          | Marlboro Township, Stark County, Ohio    | 0.0048193068%                        |
| OH1082          | Marseilles Township, Ohio                | 0.0000067465%                        |
| OH1083          | Marseilles Village, Ohio                 | 0.0000067465%                        |
| OH1084          | Marshall Township, Ohio                  | 0.0006323861%                        |
| OH1085          | Marshallville Village, Ohio              | 0.0004600557%                        |
| OH1086          | Martins Ferry City, Ohio                 | 0.0347299689%                        |
| OH1087          | Martinsburg Village, Ohio                | 0.0000165369%                        |
| OH1088          | Martinsville Village, Ohio               | 0.0006022012%                        |
| OH1089          | Mary Ann Township, Ohio                  | 0.0009452294%                        |
| OH1090          | Marysville City, Ohio                    | 0.0386422342%                        |
| OH1091          | Mason City, Ohio                         | 0.1510527828%                        |
| OH1092          | Mason Township, Ohio                     | 0.0000347710%                        |
| OH1093          | Massie Township, Ohio                    | 0.0001279911%                        |
| OH1094          | Massillon City, Ohio                     | 0.1194930798%                        |
| OH1095          | Matamoras Village, Ohio                  | 0.0003175044%                        |
| OH1096          | Maumee City, Ohio                        | 0.0830057490%                        |
| OH1097          | Mayfield Heights City, Ohio              | 0.0460098010%                        |
| OH1098          | Mayfield Village, Ohio                   | 0.0222206201%                        |
| OH1099          | McArthur Village, Ohio                   | 0.0034201873%                        |
| OH1100          | McClure Village, Ohio                    | 0.0000744469%                        |
| OH1101          | McComb Village, Ohio                     | 0.0019536880%                        |
| OH1102          | McConnelsville Village, Ohio             | 0.0038344466%                        |
| OH1103          | McDonald Township, Ohio                  | 0.0004331642%                        |
| OH1104          | McDonald Village, Ohio                   | 0.0085762358%                        |
| OH1105          | McGuffey Village, Ohio                   | 0.0000111068%                        |
| OH1106          | McKean Township, Ohio                    | 0.0016773188%                        |
| OH1107          | McLean Township, Ohio                    | 0.0000088739%                        |

| State ID | Qualifying Subdivision                      | Consolidated State Allocation |
|----------|---|-------------------------------|
| OH1108   | Mead Township, Ohio                         | 0.0016310431%                 |
| OH1109   | Mecca Township, Ohio                        | 0.0015686157%                 |
| OH1110   | Mechanicsburg Village, Ohio                 | 0.0059742716%                 |
| OH1111   | Medina City, Ohio                           | 0.0850942672%                 |
| OH1112   | Medina County, Ohio                         | 0.7825696764%                 |
| OH1113   | Medina Township, Ohio                       | 0.0180792844%                 |
| OH1114   | Meigs County, Ohio                          | 0.1986571471%                 |
| OH1115   | Meigs Township, Ohio                        | 0.0019764498%                 |
| OH1116   | Meigsville Township, Ohio                   | 0.0000749752%                 |
| OH1117   | Melrose Village, Ohio                       | 0.0001123652%                 |
| OH1118   | Mendon Village, Ohio                        | 0.0000902369%                 |
| OH1119   | Mentor City, Ohio                           | 0.2495262895%                 |
| OH1120   | Mentor-On-The-Lake City, Ohio               | 0.0195974466%                 |
| OH1121   | Mercer County, Ohio                         | 0.1655486085%                 |
| OH1122   | Mesopotamia Township, Ohio                  | 0.0029496795%                 |
| OH1123   | Metamora Village, Ohio                      | 0.0001589872%                 |
| OH1124   | Meyers Lake Village, Ohio                   | 0.0015027860%                 |
| OH1125   | Miami County, Ohio                          | 0.5778482109%                 |
| OH1126   | Miami Township, Clermont County, Ohio       | 0.2187745945%                 |
| OH1127   | Miami Township, Greene County, Ohio         | 0.0056649739%                 |
| OH1128   | Miami Township, Hamilton County, Ohio       | 0.0222368033%                 |
| OH1129   | Miami Township, Logan County, Ohio          | 0.0002394092%                 |
| OH1130   | Miami Township, Montgomery County, Ohio     | 0.1354683508%                 |
| OH1131   | Miamisburg City, Ohio                       | 0.1660413479%                 |
| OH1132   | Middle Point Village, Ohio                  | 0.0010159860%                 |
| OH1133   | Middleburg Heights City, Ohio               | 0.0377244809%                 |
| OH1134   | Middlebury Township, Ohio                   | 0.0002811281%                 |
| OH1135   | Middlefield Village, Ohio                   | 0.0110639374%                 |
| OH1136   | Middleport Village, Ohio                    | 0.0066985891%                 |
| OH1137   | Middleton Township, Columbiana County, Ohio | 0.0013311506%                 |
| OH1138   | Middleton Township, Wood County, Ohio       | 0.0032264709%                 |
| OH1139   | Middletown City, Ohio                       | 0.5826547123%                 |
| OH1140   | Midland Village, Ohio                       | 0.0000223037%                 |
| OH1141   | Midvale Village, Ohio                       | 0.0004926798%                 |
| OH1142   | Midway Village, Ohio                        | 0.0006778443%                 |
| OH1143   | Mifflin Township, Ashland County, Ohio      | 0.0003416231%                 |
| OH1144   | Mifflin Township, Franklin County, Ohio     | 0.0915733216%                 |
| OH1145   | Mifflin Township, Pike County, Ohio         | 0.0001267563%                 |

| State ID | Qualifying Subdivision                      | Consolidated State Allocation |
|----------|---|-------------------------------|
| OH1146   | Mifflin Township, Richland County, Ohio     | 0.0080552911%                 |
| OH1147   | Mifflin Township, Wyandot County, Ohio      | 0.0001214367%                 |
| OH1148   | Mifflin Village, Ohio                       | 0.0001545438%                 |
| OH1149   | Milan Township, Ohio                        | 0.0020258680%                 |
| OH1150   | Milan Village, Ohio                         | 0.0040820332%                 |
| OH1151   | Milford Center Village, Ohio                | 0.0000633084%                 |
| OH1152   | Milford City, Ohio                          | 0.0751522099%                 |
| OH1153   | Milford Township, Butler County, Ohio       | 0.0015672512%                 |
| OH1154   | Milford Township, Defiance County, Ohio     | 0.0002979348%                 |
| OH1155   | Mill Creek Township, Coshocton County, Ohio | 0.0000229613%                 |
| OH1156   | Mill Creek Township, Williams County, Ohio  | 0.0000628635%                 |
| OH1157   | Mill Township, Ohio                         | 0.0121593375%                 |
| OH1158   | Millbury Village, Ohio                      | 0.0009905091%                 |
| OH1159   | Millcreek Township, Ohio                    | 0.0000180881%                 |
| OH1160   | Milledgeville Village, Ohio                 | 0.0000257235%                 |
| OH1161   | Miller City Village, Ohio                   | 0.0000248351%                 |
| OH1162   | Miller Township, Ohio                       | 0.0008599212%                 |
| OH1163   | Millersburg Village, Ohio                   | 0.0018263731%                 |
| OH1164   | Millersport Village, Ohio                   | 0.0058664571%                 |
| OH1165   | Millville Village, Ohio                     | 0.0076100550%                 |
| OH1166   | Millwood Township, Ohio                     | 0.0000543916%                 |
| OH1167   | Milton Center Village, Ohio                 | 0.0000061223%                 |
| OH1168   | Milton Township, Ashland County, Ohio       | 0.0000162678%                 |
| OH1169   | Milton Township, Mahoning County, Ohio      | 0.0048642711%                 |
| OH1170   | Miltonsburg Village, Ohio                   | 0.0000172975%                 |
| OH1171   | Mineral City Village, Ohio                  | 0.0026506173%                 |
| OH1172   | Minerva Park Village, Ohio                  | 0.0030776456%                 |
| OH1173   | Minerva Village, Ohio                       | 0.0118214870%                 |
| OH1174   | Mingo Junction Village, Ohio                | 0.0074909571%                 |
| OH1175   | Minster Village, Ohio                       | 0.0056442578%                 |
| OH1176   | Mississinawa Township, Ohio                 | 0.0003444623%                 |
| OH1177   | Mogadore Village, Ohio                      | 0.0107618198%                 |
| OH1178   | Monclova Township, Ohio                     | 0.0108181339%                 |
| OH1179   | Monday Creek Township, Ohio                 | 0.0000430312%                 |
| OH1180   | Monroe City, Ohio                           | 0.1198391105%                 |
| OH1181   | Monroe County, Ohio                         | 0.0768222745%                 |
| OH1182   | Monroe Township, Adams County, Ohio         | 0.0016865705%                 |
| OH1183   | Monroe Township, Allen County, Ohio         | 0.0002727166%                 |

| <b>State ID</b> | <b>Qualifying Subdivision</b>            | <b>Consolidated State Allocation</b> |
|-----------------|--|--------------------------------------|
| OH1184          | Monroe Township, Carroll County, Ohio    | 0.0010130841%                        |
| OH1185          | Monroe Township, Clermont County, Ohio   | 0.0034821896%                        |
| OH1186          | Monroe Township, Darke County, Ohio      | 0.0006151113%                        |
| OH1187          | Monroe Township, Guernsey County, Ohio   | 0.0001903706%                        |
| OH1188          | Monroe Township, Harrison County, Ohio   | 0.0003530677%                        |
| OH1189          | Monroe Township, Knox County, Ohio       | 0.0021828768%                        |
| OH1190          | Monroe Township, Licking County, Ohio    | 0.0160503654%                        |
| OH1191          | Monroe Township, Logan County, Ohio      | 0.0001895323%                        |
| OH1192          | Monroe Township, Muskingum County, Ohio  | 0.0001203711%                        |
| OH1193          | Monroe Township, Perry County, Ohio      | 0.0000753046%                        |
| OH1194          | Monroe Township, Pickaway County, Ohio   | 0.0003740823%                        |
| OH1195          | Monroe Township, Preble County, Ohio     | 0.0020296448%                        |
| OH1196          | Monroe Township, Putnam County, Ohio     | 0.0007698884%                        |
| OH1197          | Monroe Township, Richland County, Ohio   | 0.0011596765%                        |
| OH1198          | Monroeville Village, Ohio                | 0.0057515643%                        |
| OH1199          | Monterey Township, Ohio                  | 0.0001158972%                        |
| OH1200          | Montezuma Village, Ohio                  | 0.0003248528%                        |
| OH1201          | Montgomery City, Ohio                    | 0.0491831661%                        |
| OH1202          | Montgomery County, Ohio                  | 5.1644746001%                        |
| OH1203          | Montgomery Township, Marion County, Ohio | 0.0007252418%                        |
| OH1204          | Montgomery Township, Wood County, Ohio   | 0.0011448768%                        |
| OH1205          | Montpelier Village, Ohio                 | 0.0054141221%                        |
| OH1206          | Montville Township, Geauga County, Ohio  | 0.0005742528%                        |
| OH1207          | Montville Township, Medina County, Ohio  | 0.0202875314%                        |
| OH1208          | Moorefield Township, Ohio                | 0.0090773788%                        |
| OH1209          | Moraine City, Ohio                       | 0.0890573422%                        |
| OH1210          | Moreland Hills Village, Ohio             | 0.0034611065%                        |
| OH1211          | Morgan County, Ohio                      | 0.0873568346%                        |
| OH1212          | Morgan Township, Ashtabula County, Ohio  | 0.0013032327%                        |

| <b>State ID</b> | <b>Qualifying Subdivision</b>        | <b>Consolidated State Allocation</b> |
|-----------------|--------------------------------------|--------------------------------------|
| OH1213          | Morgan Township, Butler County, Ohio | 0.0060266465%                        |
| OH1214          | Morgan Township, Gallia County, Ohio | 0.0004498495%                        |
| OH1215          | Morgan Township, Knox County, Ohio   | 0.0013394926%                        |
| OH1216          | Morgan Township, Scioto County, Ohio | 0.0014216283%                        |
| OH1217          | Morral Village, Ohio                 | 0.0008926053%                        |
| OH1218          | Morris Township, Ohio                | 0.0000330739%                        |
| OH1219          | Morristown Village, Ohio             | 0.0004780643%                        |
| OH1220          | Morrow County, Ohio                  | 0.2192732037%                        |
| OH1221          | Morrow Village, Ohio                 | 0.0015475289%                        |
| OH1222          | Moscow Village, Ohio                 | 0.0010343137%                        |
| OH1223          | Moulton Township, Ohio               | 0.0002403706%                        |
| OH1224          | Mount Blanchard Village, Ohio        | 0.0000632489%                        |
| OH1225          | Mount Cory Village, Ohio             | 0.0001194701%                        |
| OH1226          | Mount Eaton Village, Ohio            | 0.0003286112%                        |
| OH1227          | Mount Gilead Village, Ohio           | 0.0047705309%                        |
| OH1228          | Mount Healthy City, Ohio             | 0.0150472097%                        |
| OH1229          | Mount Orab Village, Ohio             | 0.0858253892%                        |
| OH1230          | Mount Pleasant Township, Ohio        | 0.0009562924%                        |
| OH1231          | Mount Pleasant Village, Ohio         | 0.0001593821%                        |
| OH1232          | Mount Sterling Village, Ohio         | 0.0092167280%                        |
| OH1233          | Mount Vernon City, Ohio              | 0.0916146794%                        |
| OH1234          | Mount Victory Village, Ohio          | 0.0003726928%                        |
| OH1235          | Mowrystown Village, Ohio             | 0.0099826658%                        |
| OH1236          | Munroe Falls City, Ohio              | 0.0144765234%                        |
| OH1237          | Munson Township, Ohio                | 0.0126431327%                        |
| OH1238          | Murray City Village, Ohio            | 0.0003666041%                        |
| OH1239          | Muskingum County, Ohio               | 0.5186890264%                        |
| OH1240          | Muskingum Township, Ohio             | 0.0034591272%                        |
| OH1241          | Mutual Village, Ohio                 | 0.0000512624%                        |
| OH1242          | Napoleon City, Ohio                  | 0.0200262083%                        |
| OH1243          | Napoleon Township, Ohio              | 0.0008595230%                        |
| OH1244          | Nashville Village, Ohio              | 0.0001163295%                        |
| OH1245          | Navarre Village, Ohio                | 0.0045125337%                        |
| OH1246          | Nellie Village, Ohio                 | 0.0000766034%                        |
| OH1247          | Nelsonville City, Ohio               | 0.0153618582%                        |
| OH1248          | Nevada Village, Ohio                 | 0.0000539719%                        |
| OH1249          | Neville Village, Ohio                | 0.0000172386%                        |
| OH1250          | New Albany City, Ohio                | 0.0355984449%                        |
| OH1251          | New Alexandria Village, Ohio         | 0.0001593821%                        |
| OH1252          | New Athens Village, Ohio             | 0.0001049661%                        |
| OH1253          | New Bavaria Village, Ohio            | 0.0001925555%                        |
| OH1254          | New Bloomington Village, Ohio        | 0.0006286558%                        |
| OH1255          | New Boston Village, Ohio             | 0.0217793450%                        |
| OH1256          | New Bremen Village, Ohio             | 0.0076829566%                        |
| OH1257          | New Carlisle City, Ohio              | 0.0121258538%                        |

| State ID | Qualifying Subdivision                  | Consolidated State Allocation |
|----------|---|-------------------------------|
| OH1258   | New Concord Village, Ohio               | 0.0073426360%                 |
| OH1259   | New Franklin City, Ohio                 | 0.0293867642%                 |
| OH1260   | New Haven Township, Ohio                | 0.0016334992%                 |
| OH1261   | New Holland Village, Ohio               | 0.0001903085%                 |
| OH1262   | New Jasper Township, Ohio               | 0.0016406755%                 |
| OH1263   | New Knoxville Village, Ohio             | 0.0011840478%                 |
| OH1264   | New Lebanon Village, Ohio               | 0.0058388430%                 |
| OH1265   | New Lexington Village, Ohio             | 0.0129954223%                 |
| OH1266   | New London Township, Ohio               | 0.0002882646%                 |
| OH1267   | New London Village, Ohio                | 0.0030473682%                 |
| OH1268   | New Madison Village, Ohio               | 0.0016608005%                 |
| OH1269   | New Market Township, Ohio               | 0.0002484374%                 |
| OH1270   | New Miami Village, Ohio                 | 0.0024074272%                 |
| OH1271   | New Middletown Village, Ohio            | 0.0007615778%                 |
| OH1272   | New Paris Village, Ohio                 | 0.0016204423%                 |
| OH1273   | New Philadelphia City, Ohio             | 0.0774788253%                 |
| OH1274   | New Richmond Village, Ohio              | 0.0330808011%                 |
| OH1275   | New Riegel Village, Ohio                | 0.0002406507%                 |
| OH1276   | New Russia Township, Ohio               | 0.0008375698%                 |
| OH1277   | New Straitsville Village, Ohio          | 0.0021300444%                 |
| OH1278   | New Vienna Village, Ohio                | 0.0009144537%                 |
| OH1279   | New Washington Village, Ohio            | 0.0012290055%                 |
| OH1280   | New Waterford Village, Ohio             | 0.0048586998%                 |
| OH1281   | New Weston Village, Ohio                | 0.0000861156%                 |
| OH1282   | Newark City, Ohio                       | 0.1777772576%                 |
| OH1283   | Newark Township, Ohio                   | 0.0018255901%                 |
| OH1284   | Newberry Township, Ohio                 | 0.0019874499%                 |
| OH1285   | Newburgh Heights Village, Ohio          | 0.0042789708%                 |
| OH1286   | Newbury Township, Ohio                  | 0.002775552%                  |
| OH1287   | Newcomerstown Village, Ohio             | 0.0076759513%                 |
| OH1288   | Newton Falls Village, Ohio              | 0.0365044154%                 |
| OH1289   | Newton Township, Licking County, Ohio   | 0.0011027676%                 |
| OH1290   | Newton Township, Muskingum County, Ohio | 0.0020262466%                 |
| OH1291   | Newton Township, Pike County, Ohio      | 0.0002281614%                 |
| OH1292   | Newton Township, Trumbull County, Ohio  | 0.0026939270%                 |
| OH1293   | Newtonsville Village, Ohio              | 0.0005516340%                 |
| OH1294   | Newtown Village, Ohio                   | 0.0057282940%                 |
| OH1295   | Ney Village, Ohio                       | 0.0000662077%                 |
| OH1296   | Nile Township, Ohio                     | 0.0052315920%                 |
| OH1297   | Niles City, Ohio                        | 0.1643806952%                 |
| OH1298   | Nimishillen Township, Ohio              | 0.0122610291%                 |
| OH1299   | Noble County, Ohio                      | 0.0987433126%                 |
| OH1300   | Noble Township, Auglaize County, Ohio   | 0.0000089026%                 |

| State ID | Qualifying Subdivision                  | Consolidated State Allocation |
|----------|---|-------------------------------|
| OH1301   | Noble Township, Defiance County, Ohio   | 0.0003420733%                 |
| OH1302   | Noble Township, Noble County, Ohio      | 0.0008278915%                 |
| OH1303   | North Baltimore Village, Ohio           | 0.0034529973%                 |
| OH1304   | North Bend Village, Ohio                | 0.0025608089%                 |
| OH1305   | North Bloomfield Township, Ohio         | 0.0004132886%                 |
| OH1306   | North Canton City, Ohio                 | 0.0524878920%                 |
| OH1307   | North College Hill City, Ohio           | 0.0194144077%                 |
| OH1308   | North Fairfield Village, Ohio           | 0.0000686344%                 |
| OH1309   | North Hampton Village, Ohio             | 0.0018236413%                 |
| OH1310   | North Kingsville Village, Ohio          | 0.0058586766%                 |
| OH1311   | North Lewisburg Village, Ohio           | 0.0040569220%                 |
| OH1312   | North Olmsted City, Ohio                | 0.0399884238%                 |
| OH1313   | North Perry Village, Ohio               | 0.0021416939%                 |
| OH1314   | North Randall Village, Ohio             | 0.0010272691%                 |
| OH1315   | North Ridgeville City, Ohio             | 0.1099748579%                 |
| OH1316   | North Robinson Village, Ohio            | 0.0000652569%                 |
| OH1317   | North Royalton City, Ohio               | 0.0490362937%                 |
| OH1318   | North Star Village, Ohio                | 0.0006041028%                 |
| OH1319   | North Township, Ohio                    | 0.0006202542%                 |
| OH1320   | Northfield Center Township, Ohio        | 0.0055419447%                 |
| OH1321   | Northfield Village, Ohio                | 0.0204907382%                 |
| OH1322   | Northwest Township, Ohio                | 0.0003378915%                 |
| OH1323   | Northwood City, Ohio                    | 0.0154037964%                 |
| OH1324   | Norton City, Ohio                       | 0.0374368018%                 |
| OH1325   | Norwalk City, Ohio                      | 0.0671930963%                 |
| OH1326   | Norwalk Township, Ohio                  | 0.0009746088%                 |
| OH1327   | Norwich Township, Franklin County, Ohio | 0.0881825657%                 |
| OH1328   | Norwich Township, Huron County, Ohio    | 0.0005490754%                 |
| OH1329   | Norwich Village, Ohio                   | 0.0000776491%                 |
| OH1330   | Norwood City, Ohio                      | 0.1133550899%                 |
| OH1331   | Nottingham Township, Ohio               | 0.0002290169%                 |
| OH1332   | Oak Harbor Village, Ohio                | 0.0043210926%                 |
| OH1333   | Oak Hill Village, Ohio                  | 0.0009945397%                 |
| OH1334   | Oakwood City, Ohio                      | 0.0665292396%                 |
| OH1335   | Oakwood Village, Cuyahoga County, Ohio  | 0.0160412015%                 |
| OH1336   | Oakwood Village, Paulding County, Ohio  | 0.0006103209%                 |
| OH1337   | Oberlin City, Ohio                      | 0.0523286319%                 |
| OH1338   | Obetz Village, Ohio                     | 0.0012677151%                 |
| OH1339   | Octa Village, Ohio                      | 0.0000132032%                 |
| OH1340   | Ohio City Village, Ohio                 | 0.0013381279%                 |
| OH1341   | Ohio Township, Clermont County, Ohio    | 0.0024995915%                 |

| <b>State ID</b> | <b>Qualifying Subdivision</b>            | <b>Consolidated State Allocation</b> |
|-----------------|--|--------------------------------------|
| OH1342          | Ohio Township, Monroe County, Ohio       | 0.0002805325%                        |
| OH1343          | Old Washington Village, Ohio             | 0.0016589439%                        |
| OH1344          | Olive Township, Meigs County, Ohio       | 0.0005413001%                        |
| OH1345          | Olive Township, Noble County, Ohio       | 0.0002069729%                        |
| OH1346          | Olmsted Falls City, Ohio                 | 0.0116318466%                        |
| OH1347          | Olmsted Township, Ohio                   | 0.0148163807%                        |
| OH1348          | Ontario City, Ohio                       | 0.0192773910%                        |
| OH1349          | Orange Township, Ashland County, Ohio    | 0.0004880329%                        |
| OH1350          | Orange Township, Carroll County, Ohio    | 0.0003703748%                        |
| OH1351          | Orange Township, Delaware County, Ohio   | 0.0531556020%                        |
| OH1352          | Orange Township, Meigs County, Ohio      | 0.0003383126%                        |
| OH1353          | Orange Township, Shelby County, Ohio     | 0.0011891054%                        |
| OH1354          | Orange Village, Ohio                     | 0.0100237754%                        |
| OH1355          | Orangeville Village, Ohio                | 0.0005285553%                        |
| OH1356          | Oregon City, Ohio                        | 0.0936692081%                        |
| OH1357          | Orrville City, Ohio                      | 0.0089614214%                        |
| OH1358          | Orwell Township, Ohio                    | 0.0004813742%                        |
| OH1359          | Orwell Village, Ohio                     | 0.0054712290%                        |
| OH1360          | Osgood Village, Ohio                     | 0.0000984178%                        |
| OH1361          | Osnaburg Township, Ohio                  | 0.0017515756%                        |
| OH1362          | Ostrander Village, Ohio                  | 0.0001237328%                        |
| OH1363          | Ottawa County, Ohio                      | 0.2393019717%                        |
| OH1364          | Ottawa Hills Village, Ohio               | 0.0134021121%                        |
| OH1365          | Ottawa Village, Ohio                     | 0.0047352274%                        |
| OH1366          | Ottoville Village, Ohio                  | 0.0010927448%                        |
| OH1367          | Otway Village, Ohio                      | 0.0001137303%                        |
| OH1368          | Owensville Village, Ohio                 | 0.0008791667%                        |
| OH1369          | Oxford City, Ohio                        | 0.0794612533%                        |
| OH1370          | Oxford Township, Butler County, Ohio     | 0.1101599888%                        |
| OH1371          | Oxford Township, Coshocton County, Ohio  | 0.0002143057%                        |
| OH1372          | Oxford Township, Guernsey County, Ohio   | 0.0001223811%                        |
| OH1373          | Oxford Township, Tuscarawas County, Ohio | 0.0000788288%                        |
| OH1374          | Painesville City, Ohio                   | 0.0828627046%                        |
| OH1375          | Painesville Township, Ohio               | 0.0334236916%                        |
| OH1376          | Paint Township, Fayette County, Ohio     | 0.0000280861%                        |



| State ID | Qualifying Subdivision                  | Consolidated State Allocation |
|----------|---|-------------------------------|
| OH1377   | Paint Township, Highland County, Ohio   | 0.0002710226%                 |
| OH1378   | Paint Township, Holmes County, Ohio     | 0.0004187862%                 |
| OH1379   | Paint Township, Madison County, Ohio    | 0.0000155425%                 |
| OH1380   | Paint Township, Ross County, Ohio       | 0.0003836542%                 |
| OH1381   | Paint Township, Wayne County, Ohio      | 0.0001894347%                 |
| OH1382   | Palestine Village, Ohio                 | 0.0005121741%                 |
| OH1383   | Palmer Township, Ohio                   | 0.0000584877%                 |
| OH1384   | Palmyra Township, Ohio                  | 0.0008124819%                 |
| OH1385   | Pandora Village, Ohio                   | 0.0009188990%                 |
| OH1386   | Paris Township, Portage County, Ohio    | 0.0001503091%                 |
| OH1387   | Paris Township, Stark County, Ohio      | 0.0010390703%                 |
| OH1388   | Parkman Township, Ohio                  | 0.0008613792%                 |
| OH1389   | Parma City, Ohio                        | 0.1543116176%                 |
| OH1390   | Parma Heights City, Ohio                | 0.0326118418%                 |
| OH1391   | Parral Village, Ohio                    | 0.0000098536%                 |
| OH1392   | Pataskala City, Ohio                    | 0.0174033408%                 |
| OH1393   | Patterson Village, Ohio                 | 0.0000841761%                 |
| OH1394   | Paulding County, Ohio                   | 0.0839721160%                 |
| OH1395   | Paulding Township, Ohio                 | 0.0001534939%                 |
| OH1396   | Paulding Village, Ohio                  | 0.0016847781%                 |
| OH1397   | Paxton Township, Ohio                   | 0.0010329152%                 |
| OH1398   | Payne Village, Ohio                     | 0.0005664655%                 |
| OH1399   | Pease Township, Ohio                    | 0.0005202465%                 |
| OH1400   | Pebble Township, Ohio                   | 0.0003464673%                 |
| OH1401   | Pee Pee Township, Ohio                  | 0.0015041749%                 |
| OH1402   | Peebles Village, Ohio                   | 0.0067989872%                 |
| OH1403   | Pemberville Village, Ohio               | 0.0012856905%                 |
| OH1404   | Peninsula Village, Ohio                 | 0.0050407601%                 |
| OH1405   | Penn Township, Ohio                     | 0.0001392397%                 |
| OH1406   | Pepper Pike City, Ohio                  | 0.0193758750%                 |
| OH1407   | Perkins Township, Ohio                  | 0.0512077107%                 |
| OH1408   | Perry County, Ohio                      | 0.2380485965%                 |
| OH1409   | Perry Township, Allen County, Ohio      | 0.0045543679%                 |
| OH1410   | Perry Township, Brown County, Ohio      | 0.0143559087%                 |
| OH1411   | Perry Township, Columbiana County, Ohio | 0.0048853229%                 |
| OH1412   | Perry Township, Fayette County, Ohio    | 0.0003538844%                 |
| OH1413   | Perry Township, Franklin County, Ohio   | 0.0091642053%                 |

| <b>State ID</b> | <b>Qualifying Subdivision</b>          | <b>Consolidated State Allocation</b> |
|-----------------|--|--------------------------------------|
| OH1414          | Perry Township, Lake County, Ohio      | 0.0025586608%                        |
| OH1415          | Perry Township, Lawrence County, Ohio  | 0.0009214313%                        |
| OH1416          | Perry Township, Licking County, Ohio   | 0.0016309840%                        |
| OH1417          | Perry Township, Logan County, Ohio     | 0.0026933538%                        |
| OH1418          | Perry Township, Monroe County, Ohio    | 0.0000872768%                        |
| OH1419          | Perry Township, Muskingum County, Ohio | 0.0027986277%                        |
| OH1420          | Perry Township, Pickaway County, Ohio  | 0.0000291493%                        |
| OH1421          | Perry Township, Pike County, Ohio      | 0.0001267563%                        |
| OH1422          | Perry Township, Putnam County, Ohio    | 0.0000082784%                        |
| OH1423          | Perry Township, Richland County, Ohio  | 0.0004103471%                        |
| OH1424          | Perry Township, Stark County, Ohio     | 0.0537347763%                        |
| OH1425          | Perry Township, Wood County, Ohio      | 0.0001040797%                        |
| OH1426          | Perry Village, Ohio                    | 0.0054300469%                        |
| OH1427          | Perrysburg City, Ohio                  | 0.0576846462%                        |
| OH1428          | Perrysburg Township, Ohio              | 0.0342177338%                        |
| OH1429          | Perrysville Village, Ohio              | 0.0008459238%                        |
| OH1430          | Peru Township, Huron County, Ohio      | 0.0000274538%                        |
| OH1431          | Peru Township, Morrow County, Ohio     | 0.0000708495%                        |
| OH1432          | Phillipsburg Village, Ohio             | 0.0041962937%                        |
| OH1433          | Philo Village, Ohio                    | 0.0010532470%                        |
| OH1434          | Pickaway County, Ohio                  | 0.0934088328%                        |
| OH1435          | Pickaway Township, Ohio                | 0.0005441197%                        |
| OH1436          | Pickerington City, Ohio                | 0.0350194279%                        |
| OH1437          | Pierce Township, Ohio                  | 0.0721778605%                        |
| OH1438          | Pierpont Township, Ohio                | 0.0011858243%                        |
| OH1439          | Pike County, Ohio                      | 0.3072066041%                        |
| OH1440          | Pike Township, Brown County, Ohio      | 0.0024184900%                        |
| OH1441          | Pike Township, Clark County, Ohio      | 0.0026810249%                        |
| OH1442          | Pike Township, Perry County, Ohio      | 0.0022268646%                        |
| OH1443          | Pike Township, Stark County, Ohio      | 0.0021276201%                        |
| OH1444          | Piketon Village, Ohio                  | 0.0023999196%                        |

| State ID | Qualifying Subdivision                    | Consolidated State Allocation |
|----------|---|-------------------------------|
| OH1445   | Pioneer Village, Ohio                     | 0.0028760068%                 |
| OH1446   | Piqua City, Ohio                          | 0.0869480927%                 |
| OH1447   | Pittsburg Village, Ohio                   | 0.0005659024%                 |
| OH1448   | Pitt Township, Ohio                       | 0.0002833522%                 |
| OH1449   | Plain City Village, Ohio                  | 0.0102501421%                 |
| OH1450   | Plain Township, Franklin County, Ohio     | 0.0388485937%                 |
| OH1451   | Plain Township, Stark County, Ohio        | 0.0464019090%                 |
| OH1452   | Plain Township, Wayne County, Ohio        | 0.0002976831%                 |
| OH1453   | Plain Township, Wood County, Ohio         | 0.0002693828%                 |
| OH1454   | Plainfield Village, Ohio                  | 0.0000153076%                 |
| OH1455   | Pleasant City Village, Ohio               | 0.0008654831%                 |
| OH1456   | Pleasant Hill Village, Ohio               | 0.0002839214%                 |
| OH1457   | Pleasant Plain Village, Ohio              | 0.0000116356%                 |
| OH1458   | Pleasant Township, Brown County, Ohio     | 0.0012092450%                 |
| OH1459   | Pleasant Township, Clark County, Ohio     | 0.0032390047%                 |
| OH1460   | Pleasant Township, Fairfield County, Ohio | 0.0068849393%                 |
| OH1461   | Pleasant Township, Franklin County, Ohio  | 0.0137844922%                 |
| OH1462   | Pleasant Township, Hancock County, Ohio   | 0.0002811062%                 |
| OH1463   | Pleasant Township, Henry County, Ohio     | 0.0002233406%                 |
| OH1464   | Pleasant Township, Knox County, Ohio      | 0.0045641970%                 |
| OH1465   | Pleasant Township, Marion County, Ohio    | 0.0096326984%                 |
| OH1466   | Pleasant Township, Perry County, Ohio     | 0.0001828826%                 |
| OH1467   | Pleasant Township, Seneca County, Ohio    | 0.0003208676%                 |
| OH1468   | Pleasant Township, Van Wert County, Ohio  | 0.0002849717%                 |
| OH1469   | Pleasantville Village, Ohio               | 0.0000570350%                 |
| OH1470   | Plymouth Township, Ohio                   | 0.0017493844%                 |
| OH1471   | Plymouth Village, Ohio                    | 0.0065060016%                 |
| OH1472   | Poland Township, Ohio                     | 0.0148262002%                 |
| OH1473   | Poland Village, Ohio                      | 0.0061663235%                 |
| OH1474   | Polk Township, Ohio                       | 0.0010767393%                 |
| OH1475   | Polk Village, Ohio                        | 0.0000406694%                 |
| OH1476   | Pomeroy Village, Ohio                     | 0.0093881741%                 |
| OH1477   | Port Clinton City, Ohio                   | 0.0145364578%                 |
| OH1478   | Port Jefferson Village, Ohio              | 0.0003105872%                 |

| <b>State ID</b> | <b>Qualifying Subdivision</b>           | <b>Consolidated State Allocation</b> |
|-----------------|---|--------------------------------------|
| OH1479          | Port Washington Village, Ohio           | 0.0003251687%                        |
| OH1480          | Port William Village, Ohio              | 0.0010928837%                        |
| OH1481          | Portage County, Ohio                    | 0.9187057360%                        |
| OH1482          | Portage Township, Hancock County, Ohio  | 0.0001686637%                        |
| OH1483          | Portage Township, Ottawa County, Ohio   | 0.0000480885%                        |
| OH1484          | Portage Township, Wood County, Ohio     | 0.0001408137%                        |
| OH1485          | Portage Village, Ohio                   | 0.0016040519%                        |
| OH1486          | Porter Township, Delaware County, Ohio  | 0.0036954857%                        |
| OH1487          | Porter Township, Scioto County, Ohio    | 0.0395496982%                        |
| OH1488          | Portsmouth City, Ohio                   | 0.2233662325%                        |
| OH1489          | Potsdam Village, Ohio                   | 0.0000227137%                        |
| OH1490          | Powell City, Ohio                       | 0.0184361841%                        |
| OH1491          | Powhatan Point Village, Ohio            | 0.0016591645%                        |
| OH1492          | Prairie Township, Franklin County, Ohio | 0.0344574120%                        |
| OH1493          | Prairie Township, Holmes County, Ohio   | 0.0003867956%                        |
| OH1494          | Preble County, Ohio                     | 0.3067055248%                        |
| OH1495          | Proctorville Village, Ohio              | 0.0018254771%                        |
| OH1496          | Prospect Village, Ohio                  | 0.0011157566%                        |
| OH1497          | Providence Township, Ohio               | 0.0026476678%                        |
| OH1498          | Pulaski Township, Ohio                  | 0.0002907439%                        |
| OH1499          | Pultney Township, Ohio                  | 0.0018560145%                        |
| OH1500          | Pusheta Township, Ohio                  | 0.0002670784%                        |
| OH1501          | Put In Bay Township, Ohio               | 0.0034623699%                        |
| OH1502          | Put-In-Bay Village, Ohio                | 0.0040050827%                        |
| OH1503          | Putnam County, Ohio                     | 0.1372967601%                        |
| OH1504          | Quaker City Village, Ohio               | 0.0004351328%                        |
| OH1505          | Quincy Village, Ohio                    | 0.0003391631%                        |
| OH1506          | Raccoon Township, Ohio                  | 0.0003561309%                        |
| OH1507          | Racine Village, Ohio                    | 0.0010826003%                        |
| OH1508          | Radnor Township, Ohio                   | 0.0001814747%                        |
| OH1509          | Randolph Township, Ohio                 | 0.0013730943%                        |
| OH1510          | Range Township, Ohio                    | 0.0007149570%                        |
| OH1511          | Rarden Township, Ohio                   | 0.0020471447%                        |
| OH1512          | Rarden Village, Ohio                    | 0.0005117862%                        |
| OH1513          | Ravenna City, Ohio                      | 0.0218557620%                        |
| OH1514          | Ravenna Township, Ohio                  | 0.0059636168%                        |
| OH1515          | Rawson Village, Ohio                    | 0.0001405531%                        |
| OH1516          | Rayland Village, Ohio                   | 0.0003984552%                        |
| OH1517          | Reading City, Ohio                      | 0.0457344992%                        |
| OH1518          | Reading Township, Ohio                  | 0.0019364040%                        |
| OH1519          | Recovery Township, Ohio                 | 0.0000812132%                        |
| OH1520          | Reily Township, Ohio                    | 0.0012764211%                        |

| State ID | Qualifying Subdivision                    | Consolidated State Allocation |
|----------|---|-------------------------------|
| OH1521   | Reminderville Village, Ohio               | 0.0151415568%                 |
| OH1522   | Rendville Village, Ohio                   | 0.0001828826%                 |
| OH1523   | Republic Village, Ohio                    | 0.0011130095%                 |
| OH1524   | Reynoldsburg City, Ohio                   | 0.0697130845%                 |
| OH1525   | Rice Township, Ohio                       | 0.0003978688%                 |
| OH1526   | Richfield Township, Henry County, Ohio    | 0.0023349246%                 |
| OH1527   | Richfield Township, Lucas County, Ohio    | 0.0047039321%                 |
| OH1528   | Richfield Township, Summit County, Ohio   | 0.0095996121%                 |
| OH1529   | Richfield Village, Ohio                   | 0.0399887454%                 |
| OH1530   | Richland County, Ohio                     | 0.7455113947%                 |
| OH1531   | Richland Township, Allen County, Ohio     | 0.0002999883%                 |
| OH1532   | Richland Township, Belmont County, Ohio   | 0.0026715361%                 |
| OH1533   | Richland Township, Clinton County, Ohio   | 0.0005798975%                 |
| OH1534   | Richland Township, Darke County, Ohio     | 0.0002952534%                 |
| OH1535   | Richland Township, Fairfield County, Ohio | 0.0003503579%                 |
| OH1536   | Richland Township, Holmes County, Ohio    | 0.0001483201%                 |
| OH1537   | Richland Township, Wyandot County, Ohio   | 0.0001079437%                 |
| OH1538   | Richmond Heights City, Ohio               | 0.0218650269%                 |
| OH1539   | Richmond Township, Ashtabula County, Ohio | 0.0003170025%                 |
| OH1540   | Richmond Township, Huron County, Ohio     | 0.0015099572%                 |
| OH1541   | Richmond Village, Ohio                    | 0.0007609773%                 |
| OH1542   | Richwood Village, Ohio                    | 0.0014048433%                 |
| OH1543   | Ridgefield Township, Ohio                 | 0.0003431721%                 |
| OH1544   | Ridgeville Township, Ohio                 | 0.0002165727%                 |
| OH1545   | Ridgeway Village, Ohio                    | 0.0003864298%                 |
| OH1546   | Riley Township, Ohio                      | 0.0007202182%                 |
| OH1547   | Rio Grande Village, Ohio                  | 0.0014432672%                 |
| OH1548   | Ripley Township, Holmes County, Ohio      | 0.0000348988%                 |
| OH1549   | Ripley Township, Huron County, Ohio       | 0.0000137269%                 |
| OH1550   | Ripley Village, Ohio                      | 0.0111932679%                 |
| OH1551   | Risingsun Village, Ohio                   | 0.0004530528%                 |
| OH1552   | Rittman City, Ohio                        | 0.0059649971%                 |
| OH1553   | Riverlea Village, Ohio                    | 0.0001680104%                 |
| OH1554   | Riverside City, Ohio                      | 0.0817797700%                 |
| OH1555   | Roaming Shores Village, Ohio              | 0.0034987688%                 |

| State ID | Qualifying Subdivision                 | Consolidated State Allocation |
|----------|--|-------------------------------|
| OH1556   | Rochester Township, Ohio               | 0.0013537465%                 |
| OH1557   | Rochester Village, Ohio                | 0.0000194784%                 |
| OH1558   | Rock Creek Village, Ohio               | 0.0002113350%                 |
| OH1559   | Rockford Village, Ohio                 | 0.0018408327%                 |
| OH1560   | Rocky Ridge Village, Ohio              | 0.0002129632%                 |
| OH1561   | Rocky River City, Ohio                 | 0.0503638414%                 |
| OH1562   | Rogers Village, Ohio                   | 0.0005457718%                 |
| OH1563   | Rome Township, Ashtabula County, Ohio  | 0.0014206410%                 |
| OH1564   | Rome Township, Athens County, Ohio     | 0.0002813909%                 |
| OH1565   | Rome Township, Lawrence County, Ohio   | 0.0010605153%                 |
| OH1566   | Rome Village, Ohio                     | 0.0002586036%                 |
| OH1567   | Rootstown Township, Ohio               | 0.0026527533%                 |
| OH1568   | Rose Township, Ohio                    | 0.0004793086%                 |
| OH1569   | Roseville Village, Ohio                | 0.0016522526%                 |
| OH1570   | Ross County, Ohio                      | 1.0109583321%                 |
| OH1571   | Ross Township, Butler County, Ohio     | 0.0261747113%                 |
| OH1572   | Ross Township, Greene County, Ohio     | 0.0002579678%                 |
| OH1573   | Ross Township, Jefferson County, Ohio  | 0.0004940844%                 |
| OH1574   | Rosensburg Village, Ohio               | 0.0000984178%                 |
| OH1575   | Rossford City, Ohio                    | 0.0126977241%                 |
| OH1576   | Roswell Village, Ohio                  | 0.0002759007%                 |
| OH1577   | Roundhead Township, Ohio               | 0.0002332423%                 |
| OH1578   | Royalton Township, Ohio                | 0.0009661532%                 |
| OH1579   | Rumley Township, Ohio                  | 0.0006297965%                 |
| OH1580   | Rush Creek Township, Ohio              | 0.0026562014%                 |
| OH1581   | Rush Township, Scioto County, Ohio     | 0.0047482384%                 |
| OH1582   | Rush Township, Tuscarawas County, Ohio | 0.0000689752%                 |
| OH1583   | Rushcreek Township, Ohio               | 0.0004189662%                 |
| OH1584   | Rushsylvania Village, Ohio             | 0.0000099754%                 |
| OH1585   | Rushville Village, Ohio                | 0.0000244436%                 |
| OH1586   | Russell Township, Ohio                 | 0.0185770784%                 |
| OH1587   | Russells Point Village, Ohio           | 0.0022943385%                 |
| OH1588   | Russellville Village, Ohio             | 0.0057671685%                 |
| OH1589   | Russia Village, Ohio                   | 0.0003460829%                 |
| OH1590   | Rutland Village, Ohio                  | 0.0004567220%                 |
| OH1591   | Sabina Village, Ohio                   | 0.0072933257%                 |
| OH1592   | Sagamore Hills Township, Ohio          | 0.0226207726%                 |
| OH1593   | Salem City, Ohio                       | 0.0383095249%                 |
| OH1594   | Salem Township, Auglaize County, Ohio  | 0.0001157340%                 |

| State ID | Qualifying Subdivision                    | Consolidated State Allocation |
|----------|---|-------------------------------|
| OH1595   | Salem Township, Champaign County, Ohio    | 0.0003806616%                 |
| OH1596   | Salem Township, Columbiana County, Ohio   | 0.0009051824%                 |
| OH1597   | Salem Township, Muskingum County, Ohio    | 0.0003912060%                 |
| OH1598   | Salem Township, Ottawa County, Ohio       | 0.0007213271%                 |
| OH1599   | Salem Township, Shelby County, Ohio       | 0.0010648705%                 |
| OH1600   | Salem Township, Tuscarawas County, Ohio   | 0.0026407637%                 |
| OH1601   | Salem Township, Warren County, Ohio       | 0.0074583911%                 |
| OH1602   | Salem Township, Washington County, Ohio   | 0.0005013228%                 |
| OH1603   | Salesville Village, Ohio                  | 0.0000679895%                 |
| OH1604   | Salineville Village, Ohio                 | 0.0034609917%                 |
| OH1605   | Salisbury Township, Ohio                  | 0.0003552282%                 |
| OH1606   | Salt Creek Township, Hocking County, Ohio | 0.0001833021%                 |
| OH1607   | Salt Creek Township, Holmes County, Ohio  | 0.0000465318%                 |
| OH1608   | Salt Creek Township, Wayne County, Ohio   | 0.0001391765%                 |
| OH1609   | Salt Lick Township, Ohio                  | 0.0000430312%                 |
| OH1610   | Salt Rock Township, Ohio                  | 0.0007066458%                 |
| OH1611   | Saltcreek Township, Ohio                  | 0.0003935151%                 |
| OH1612   | Sandusky City, Ohio                       | 0.1261336610%                 |
| OH1613   | Sandusky County, Ohio                     | 0.3072903644%                 |
| OH1614   | Sandusky Township, Crawford County, Ohio  | 0.0000108762%                 |
| OH1615   | Sandusky Township, Sandusky County, Ohio  | 0.0015100930%                 |
| OH1616   | Sandy Township, Stark County, Ohio        | 0.0049479536%                 |
| OH1617   | Sandy Township, Tuscarawas County, Ohio   | 0.0006897517%                 |
| OH1618   | Sarahsville Village, Ohio                 | 0.0000689910%                 |
| OH1619   | Sardinia Village, Ohio                    | 0.0044028921%                 |
| OH1620   | Savannah Village, Ohio                    | 0.0002294615%                 |
| OH1621   | Saybrook Township, Ohio                   | 0.0161906113%                 |
| OH1622   | Scio Village, Ohio                        | 0.0001526779%                 |
| OH1623   | Scioto County, Ohio                       | 0.9401796346%                 |
| OH1624   | Scioto Township, Delaware County, Ohio    | 0.0019714756%                 |
| OH1625   | Scioto Township, Pickaway County, Ohio    | 0.0062913839%                 |

| <b>State ID</b> | <b>Qualifying Subdivision</b>              | <b>Consolidated State Allocation</b> |
|-----------------|--|--------------------------------------|
| OH1626          | Scioto Township, Pike County, Ohio         | 0.0002619631%                        |
| OH1627          | Scioto Township, Ross County, Ohio         | 0.0146969071%                        |
| OH1628          | Scipio Township, Meigs County, Ohio        | 0.0004736376%                        |
| OH1629          | Scipio Township, Seneca County, Ohio       | 0.0005615183%                        |
| OH1630          | Scott Township, Marion County, Ohio        | 0.0001301716%                        |
| OH1631          | Scott Township, Sandusky County, Ohio      | 0.0009313747%                        |
| OH1632          | Scott Village, Ohio                        | 0.0006416289%                        |
| OH1633          | Seal Township, Ohio                        | 0.0013351665%                        |
| OH1634          | Seaman Village, Ohio                       | 0.0025035030%                        |
| OH1635          | Sebring Village, Ohio                      | 0.0078737318%                        |
| OH1636          | Seneca County, Ohio                        | 0.2801274556%                        |
| OH1637          | Seneca Township, Monroe County, Ohio       | 0.0000124681%                        |
| OH1638          | Seneca Township, Noble County, Ohio        | 0.0000172477%                        |
| OH1639          | Senecaville Village, Ohio                  | 0.0007886782%                        |
| OH1640          | Seven Hills City, Ohio                     | 0.0208535620%                        |
| OH1641          | Seven Mile Village, Ohio                   | 0.0013087356%                        |
| OH1642          | Seville Village, Ohio                      | 0.0055383307%                        |
| OH1643          | Shadyside Village, Ohio                    | 0.0078177582%                        |
| OH1644          | Shaker Heights City, Ohio                  | 0.1048407101%                        |
| OH1645          | Shalersville Township, Ohio                | 0.0000934354%                        |
| OH1646          | Sharon Township, Franklin County, Ohio     | 0.0053763338%                        |
| OH1647          | Sharon Township, Medina County, Ohio       | 0.0058099333%                        |
| OH1648          | Sharon Township, Richland County, Ohio     | 0.0000802853%                        |
| OH1649          | Sharonville City, Ohio                     | 0.1284229161%                        |
| OH1650          | Shawnee Hills Village, Ohio                | 0.0030520752%                        |
| OH1651          | Shawnee Township, Ohio                     | 0.0289829613%                        |
| OH1652          | Shawnee Village, Ohio                      | 0.0005916790%                        |
| OH1653          | Sheffield Lake City, Ohio                  | 0.0113266702%                        |
| OH1654          | Sheffield Township, Ashtabula County, Ohio | 0.0012562693%                        |
| OH1655          | Sheffield Township, Lorain County, Ohio    | 0.0039054125%                        |
| OH1656          | Sheffield Village, Ohio                    | 0.0383431647%                        |
| OH1657          | Shelby City, Ohio                          | 0.0301426674%                        |
| OH1658          | Shelby County, Ohio                        | 0.2601922372%                        |
| OH1659          | Sherrodsville Village, Ohio                | 0.0010675510%                        |
| OH1660          | Sherwood Village, Ohio                     | 0.0012358778%                        |
| OH1661          | Shiloh Village, Ohio                       | 0.0001516500%                        |



| State ID | Qualifying Subdivision                  | Consolidated State Allocation |
|----------|---|-------------------------------|
| OH1662   | Shreve Village, Ohio                    | 0.0012061965%                 |
| OH1663   | Sidney City, Ohio                       | 0.0768126600%                 |
| OH1664   | Silver Lake Village, Ohio               | 0.0087129009%                 |
| OH1665   | Silverton Village, Ohio                 | 0.0117488480%                 |
| OH1666   | Sinking Spring Village, Ohio            | 0.0018697801%                 |
| OH1667   | Smith Township, Belmont County, Ohio    | 0.0011670394%                 |
| OH1668   | Smith Township, Mahoning County, Ohio   | 0.0056258490%                 |
| OH1669   | Smithfield Township, Ohio               | 0.0003028259%                 |
| OH1670   | Smithfield Village, Ohio                | 0.0021516579%                 |
| OH1671   | Smithville Village, Ohio                | 0.0012448566%                 |
| OH1672   | Solon City, Ohio                        | 0.0575665779%                 |
| OH1673   | Somerford Township, Ohio                | 0.0018806477%                 |
| OH1674   | Somers Township, Ohio                   | 0.0009493500%                 |
| OH1675   | Somerset Village, Ohio                  | 0.0013447250%                 |
| OH1676   | Somerville Village, Ohio                | 0.0001615723%                 |
| OH1677   | South Amherst Village, Ohio             | 0.0020257501%                 |
| OH1678   | South Bloomfield Township, Ohio         | 0.0004782339%                 |
| OH1679   | South Bloomfield Village, Ohio          | 0.0012874261%                 |
| OH1680   | South Charleston Village, Ohio          | 0.0026810249%                 |
| OH1681   | South Euclid City, Ohio                 | 0.0416202012%                 |
| OH1682   | South Lebanon Village, Ohio             | 0.0058643200%                 |
| OH1683   | South Point Village, Ohio               | 0.0061370801%                 |
| OH1684   | South Russell Village, Ohio             | 0.0067283287%                 |
| OH1685   | South Salem Village, Ohio               | 0.0005572426%                 |
| OH1686   | South Solon Village, Ohio               | 0.0007460421%                 |
| OH1687   | South Vienna Village, Ohio              | 0.0009118207%                 |
| OH1688   | South Webster Village, Ohio             | 0.0024736332%                 |
| OH1689   | South Zanesville Village, Ohio          | 0.0015547932%                 |
| OH1690   | Southington Township, Ohio              | 0.0014492645%                 |
| OH1691   | Sparta Village, Ohio                    | 0.0000770825%                 |
| OH1692   | Spencer Township, Allen County, Ohio    | 0.0001636300%                 |
| OH1693   | Spencer Township, Guernsey County, Ohio | 0.0001631748%                 |
| OH1694   | Spencer Township, Lucas County, Ohio    | 0.0024565990%                 |
| OH1695   | Spencer Township, Medina County, Ohio   | 0.0000708528%                 |
| OH1696   | Spencer Village, Ohio                   | 0.0016178066%                 |
| OH1697   | Spencerville Village, Ohio              | 0.0025294469%                 |
| OH1698   | Sprigg Township, Ohio                   | 0.0001054107%                 |
| OH1699   | Spring Valley Township, Ohio            | 0.0070786377%                 |
| OH1700   | Spring Valley Village, Ohio             | 0.0001444620%                 |
| OH1701   | Springboro City, Ohio                   | 0.0299889938%                 |
| OH1702   | Springdale City, Ohio                   | 0.0692154947%                 |
| OH1703   | Springfield City, Ohio                  | 0.4735887613%                 |

| <b>State ID</b> | <b>Qualifying Subdivision</b>                | <b>Consolidated State Allocation</b> |
|-----------------|--|--------------------------------------|
| OH1704          | Springfield Township, Clark County, Ohio     | 0.0105063514%                        |
| OH1705          | Springfield Township, Gallia County, Ohio    | 0.0009746740%                        |
| OH1706          | Springfield Township, Hamilton County, Ohio  | 0.1053972703%                        |
| OH1707          | Springfield Township, Jefferson County, Ohio | 0.0002231349%                        |
| OH1708          | Springfield Township, Lucas County, Ohio     | 0.0432543386%                        |
| OH1709          | Springfield Township, Mahoning County, Ohio  | 0.0039675747%                        |
| OH1710          | Springfield Township, Richland County, Ohio  | 0.0177162881%                        |
| OH1711          | Springfield Township, Ross County, Ohio      | 0.0053121351%                        |
| OH1712          | Springfield Township, Summit County, Ohio    | 0.0469667767%                        |
| OH1713          | Springfield Township, Williams County, Ohio  | 0.0004950504%                        |
| OH1714          | St Albans Township, Ohio                     | 0.0043369348%                        |
| OH1715          | St Clair Township, Butler County, Ohio       | 0.0005493458%                        |
| OH1716          | St Clair Township, Columbiana County, Ohio   | 0.0167991211%                        |
| OH1717          | St Marys Township, Ohio                      | 0.0002136628%                        |
| OH1718          | St. Bernard Village, Ohio                    | 0.0379854367%                        |
| OH1719          | St. Clairsville City, Ohio                   | 0.0187569954%                        |
| OH1720          | St. Henry Village, Ohio                      | 0.0014076956%                        |
| OH1721          | St. Louisville Village, Ohio                 | 0.0003799451%                        |
| OH1722          | St. Marys City, Ohio                         | 0.0281144576%                        |
| OH1723          | St. Paris Village, Ohio                      | 0.0038066155%                        |
| OH1724          | Stafford Village, Ohio                       | 0.0000249362%                        |
| OH1725          | Stark County, Ohio                           | 1.5315796664%                        |
| OH1726          | Starr Township, Ohio                         | 0.0001436692%                        |
| OH1727          | Staunton Township, Ohio                      | 0.0003747763%                        |
| OH1728          | Sterling Township, Ohio                      | 0.0043408795%                        |
| OH1729          | Steubenville City, Ohio                      | 0.1367338744%                        |
| OH1730          | Steubenville Township, Ohio                  | 0.0000318764%                        |
| OH1731          | Stock Township, Harrison County, Ohio        | 0.0003339830%                        |
| OH1732          | Stock Township, Noble County, Ohio           | 0.0000344955%                        |
| OH1733          | Stockport Village, Ohio                      | 0.0002249256%                        |
| OH1734          | Stokes Township, Logan County, Ohio          | 0.0047782092%                        |
| OH1735          | Stokes Township, Madison County, Ohio        | 0.0007615846%                        |
| OH1736          | Stone Creek Village, Ohio                    | 0.0001379503%                        |

| State ID | Qualifying Subdivision                    | Consolidated State Allocation |
|----------|---|-------------------------------|
| OH1737   | Stonelick Township, Ohio                  | 0.0184280231%                 |
| OH1738   | Stoutsville Village, Ohio                 | 0.0000733307%                 |
| OH1739   | Stow City, Ohio                           | 0.1475892163%                 |
| OH1740   | Strasburg Village, Ohio                   | 0.0032911011%                 |
| OH1741   | Stratton Village, Ohio                    | 0.0014981914%                 |
| OH1742   | Streetsboro City, Ohio                    | 0.0206045399%                 |
| OH1743   | Strongsville City, Ohio                   | 0.0739396664%                 |
| OH1744   | Struthers City, Ohio                      | 0.0252671862%                 |
| OH1745   | Stryker Village, Ohio                     | 0.0016737417%                 |
| OH1746   | Suffield Township, Ohio                   | 0.0026771277%                 |
| OH1747   | Sugar Bush Knolls Village, Ohio           | 0.0000982645%                 |
| OH1748   | Sugar Creek Township, Allen County, Ohio  | 0.0002727166%                 |
| OH1749   | Sugar Creek Township, Putnam County, Ohio | 0.0001655674%                 |
| OH1750   | Sugar Creek Township, Wayne County, Ohio  | 0.0003634054%                 |
| OH1751   | Sugar Grove Village, Ohio                 | 0.0001955486%                 |
| OH1752   | Sugarcreek Township, Ohio                 | 0.0470017417%                 |
| OH1753   | Sugarcreek Village, Ohio                  | 0.0027688605%                 |
| OH1754   | Sullivan Township, Ohio                   | 0.0017162492%                 |
| OH1755   | Summerfield Village, Ohio                 | 0.0001212800%                 |
| OH1756   | Summit Township, Ohio                     | 0.0000062341%                 |
| OH1757   | Summitville Village, Ohio                 | 0.0004792142%                 |
| OH1758   | Sunbury Village, Ohio                     | 0.0082323543%                 |
| OH1759   | Sunfish Township, Ohio                    | 0.0000676034%                 |
| OH1760   | Swan Creek Township, Ohio                 | 0.0048429959%                 |
| OH1761   | Swanton Township, Ohio                    | 0.0015012549%                 |
| OH1762   | Swanton Village, Ohio                     | 0.0072434936%                 |
| OH1763   | Switzerland Township, Ohio                | 0.0001807876%                 |
| OH1764   | Sycamore Township, Hamilton County, Ohio  | 0.0584269292%                 |
| OH1765   | Sycamore Township, Wyandot County, Ohio   | 0.0002766058%                 |
| OH1766   | Sycamore Village, Ohio                    | 0.0012008738%                 |
| OH1767   | Sylvania City, Ohio                       | 0.0526622027%                 |
| OH1768   | Sylvania Township, Ohio                   | 0.1247952267%                 |
| OH1769   | Symmes Township, Hamilton County, Ohio    | 0.0305202839%                 |
| OH1770   | Symmes Township, Lawrence County, Ohio    | 0.0000521565%                 |
| OH1771   | Syracuse Village, Ohio                    | 0.0005413001%                 |
| OH1772   | Tallmadge City, Ohio                      | 0.0580737905%                 |
| OH1773   | Tarlton Village, Ohio                     | 0.0002242634%                 |
| OH1774   | Tate Township, Ohio                       | 0.0267197716%                 |
| OH1775   | Taylor Creek Township, Ohio               | 0.0001110677%                 |
| OH1776   | Terrace Park Village, Ohio                | 0.0056698421%                 |
| OH1777   | Texas Township, Ohio                      | 0.0002936562%                 |

| State ID | Qualifying Subdivision                   | Consolidated State Allocation |
|----------|--|-------------------------------|
| OH1778   | The Village of Indian Hill City, Ohio    | 0.0264202950%                 |
| OH1779   | Thompson Township, Delaware County, Ohio | 0.0002474656%                 |
| OH1780   | Thompson Township, Geauga County, Ohio   | 0.0022491568%                 |
| OH1781   | Thorn Township, Ohio                     | 0.0007422882%                 |
| OH1782   | Thornville Village, Ohio                 | 0.0006131946%                 |
| OH1783   | Thurston Village, Ohio                   | 0.0013688400%                 |
| OH1784   | Tiffin City, Ohio                        | 0.0703803061%                 |
| OH1785   | Tiffin Township, Ohio                    | 0.0005075927%                 |
| OH1786   | Tiltonsville Village, Ohio               | 0.0016575735%                 |
| OH1787   | Timberlake Village, Ohio                 | 0.0023312243%                 |
| OH1788   | Tipp City, Ohio                          | 0.0376479790%                 |
| OH1789   | Tiro Village, Ohio                       | 0.0000326285%                 |
| OH1790   | Toledo City, Ohio                        | 1.0197706186%                 |
| OH1791   | Tontogany Village, Ohio                  | 0.0001897924%                 |
| OH1792   | Toronto City, Ohio                       | 0.0279077997%                 |
| OH1793   | Townsend Township, Huron County, Ohio    | 0.0006177098%                 |
| OH1794   | Townsend Township, Sandusky County, Ohio | 0.0000271274%                 |
| OH1795   | Tremont City Village, Ohio               | 0.0006396354%                 |
| OH1796   | Trenton City, Ohio                       | 0.0416371797%                 |
| OH1797   | Trenton Township, Ohio                   | 0.0000577420%                 |
| OH1798   | Trimble Township, Ohio                   | 0.0023032365%                 |
| OH1799   | Trimble Village, Ohio                    | 0.0004320101%                 |
| OH1800   | Trotwood City, Ohio                      | 0.0811683100%                 |
| OH1801   | Troy City, Ohio                          | 0.0899917302%                 |
| OH1802   | Troy Township, Ashland County, Ohio      | 0.0002358826%                 |
| OH1803   | Troy Township, Athens County, Ohio       | 0.0008754383%                 |
| OH1804   | Troy Township, Geauga County, Ohio       | 0.0026032794%                 |
| OH1805   | Troy Township, Richland County, Ohio     | 0.0034790294%                 |
| OH1806   | Troy Township, Wood County, Ohio         | 0.0027734180%                 |
| OH1807   | Trumbull County, Ohio                    | 2.0203599712%                 |
| OH1808   | Trumbull Township, Ohio                  | 0.0006457459%                 |
| OH1809   | Truro Township, Ohio                     | 0.0493339720%                 |
| OH1810   | Tully Township, Ohio                     | 0.0007929647%                 |
| OH1811   | Turtle Creek Township, Ohio              | 0.0003372090%                 |
| OH1812   | Turtlecreek Township, Ohio               | 0.0071325956%                 |
| OH1813   | Tuscarawas County, Ohio                  | 0.3721703206%                 |
| OH1814   | Tuscarawas Township, Ohio                | 0.0020979323%                 |
| OH1815   | Tuscarawas Village, Ohio                 | 0.0003842902%                 |

| <b>State ID</b> | <b>Qualifying Subdivision</b>           | <b>Consolidated State Allocation</b> |
|-----------------|---|--------------------------------------|
| OH1816          | Twin Township, Darke County, Ohio       | 0.0003813690%                        |
| OH1817          | Twin Township, Ross County, Ohio        | 0.0052531114%                        |
| OH1818          | Twinsburg City, Ohio                    | 0.0833508485%                        |
| OH1819          | Tymochtee Township, Ohio                | 0.0003170847%                        |
| OH1820          | Uhrichsville City, Ohio                 | 0.0101787647%                        |
| OH1821          | Union City Village, Ohio                | 0.0076150778%                        |
| OH1822          | Union City, Ohio                        | 0.0198982889%                        |
| OH1823          | Union County, Ohio                      | 0.3002174205%                        |
| OH1824          | Union Township, Auglaize County, Ohio   | 0.0001691497%                        |
| OH1825          | Union Township, Carroll County, Ohio    | 0.0000762536%                        |
| OH1826          | Union Township, Champaign County, Ohio  | 0.0000211479%                        |
| OH1827          | Union Township, Clermont County, Ohio   | 0.3185341547%                        |
| OH1828          | Union Township, Clinton County, Ohio    | 0.0085869431%                        |
| OH1829          | Union Township, Fayette County, Ohio    | 0.0014043033%                        |
| OH1830          | Union Township, Highland County, Ohio   | 0.0112248527%                        |
| OH1831          | Union Township, Lawrence County, Ohio   | 0.0011822137%                        |
| OH1832          | Union Township, Licking County, Ohio    | 0.0076823054%                        |
| OH1833          | Union Township, Logan County, Ohio      | 0.0001197046%                        |
| OH1834          | Union Township, Mercer County, Ohio     | 0.0004692319%                        |
| OH1835          | Union Township, Miami County, Ohio      | 0.0038499743%                        |
| OH1836          | Union Township, Muskingum County, Ohio  | 0.0003209896%                        |
| OH1837          | Union Township, Pike County, Ohio       | 0.0001098555%                        |
| OH1838          | Union Township, Ross County, Ohio       | 0.0119227921%                        |
| OH1839          | Union Township, Tuscarawas County, Ohio | 0.0002167791%                        |
| OH1840          | Union Township, Union County, Ohio      | 0.0002502189%                        |
| OH1841          | Union Township, Van Wert County, Ohio   | 0.0002973617%                        |
| OH1842          | Union Township, Warren County, Ohio     | 0.0079936267%                        |
| OH1843          | Unionville Center Village, Ohio         | 0.0001475046%                        |

| State ID | Qualifying Subdivision                  | Consolidated State Allocation |
|----------|---|-------------------------------|
| OH1844   | Unipolis Village, Ohio                  | 0.0002492732%                 |
| OH1845   | Unity Township, Ohio                    | 0.0000798690%                 |
| OH1846   | University Heights City, Ohio           | 0.0306916388%                 |
| OH1847   | Upper Arlington City, Ohio              | 0.1198448950%                 |
| OH1848   | Upper Sandusky City, Ohio               | 0.0108550896%                 |
| OH1849   | Upper Township, Ohio                    | 0.0007475763%                 |
| OH1850   | Urbana City, Ohio                       | 0.0575116162%                 |
| OH1851   | Urbancrest Village, Ohio                | 0.0003436577%                 |
| OH1852   | Utica Village, Ohio                     | 0.0044986588%                 |
| OH1853   | Valley Hi Village, Ohio                 | 0.0001316045%                 |
| OH1854   | Valley Township, Guernsey County, Ohio  | 0.0005439160%                 |
| OH1855   | Valley Township, Scioto County, Ohio    | 0.0018196842%                 |
| OH1856   | Valley View Village, Ohio               | 0.0158831601%                 |
| OH1857   | Valleyview Village, Ohio                | 0.0016037359%                 |
| OH1858   | Van Buren Township, Darke County, Ohio  | 0.0003444623%                 |
| OH1859   | Van Buren Township, Putnam County, Ohio | 0.0002317943%                 |
| OH1860   | Van Buren Township, Shelby County, Ohio | 0.0003904525%                 |
| OH1861   | Van Buren Village, Ohio                 | 0.0001188906%                 |
| OH1862   | Van Wert City, Ohio                     | 0.0528808311%                 |
| OH1863   | Van Wert County, Ohio                   | 0.1122540604%                 |
| OH1864   | Vandalia City, Ohio                     | 0.0967305650%                 |
| OH1865   | Vanlue Village, Ohio                    | 0.0001114793%                 |
| OH1866   | Venedocia Village, Ohio                 | 0.0000371702%                 |
| OH1867   | Venice Township, Ohio                   | 0.0000100271%                 |
| OH1868   | Vermilion City, Ohio                    | 0.0432196320%                 |
| OH1869   | Vermilion Township, Ohio                | 0.0012778552%                 |
| OH1870   | Vermillion Township, Ohio               | 0.0004880329%                 |
| OH1871   | Vernon Township, Crawford County, Ohio  | 0.0000108762%                 |
| OH1872   | Vernon Township, Scioto County, Ohio    | 0.0038952614%                 |
| OH1873   | Vernon Township, Trumbull County, Ohio  | 0.0006308563%                 |
| OH1874   | Verona Village, Ohio                    | 0.0012373333%                 |
| OH1875   | Versailles Village, Ohio                | 0.0100017096%                 |
| OH1876   | Vienna Township, Ohio                   | 0.0042113922%                 |
| OH1877   | Vinton County, Ohio                     | 0.1090168446%                 |
| OH1878   | Vinton Township, Ohio                   | 0.0001170406%                 |
| OH1879   | Vinton Village, Ohio                    | 0.0005060807%                 |
| OH1880   | Violet Township, Ohio                   | 0.0621844457%                 |
| OH1881   | Virginia Township, Ohio                 | 0.0000841915%                 |
| OH1882   | Wabash Township, Ohio                   | 0.0000492089%                 |
| OH1883   | Wadsworth City, Ohio                    | 0.0760959559%                 |
| OH1884   | Waite Hill Village, Ohio                | 0.0053068521%                 |

| <b>State ID</b> | <b>Qualifying Subdivision</b>                | <b>Consolidated State Allocation</b> |
|-----------------|--|--------------------------------------|
| OH1885          | Wakeman Village, Ohio                        | 0.0018119487%                        |
| OH1886          | Walbridge Village, Ohio                      | 0.0029019871%                        |
| OH1887          | Waldo Township, Ohio                         | 0.0000743838%                        |
| OH1888          | Waldo Village, Ohio                          | 0.0004160980%                        |
| OH1889          | Walnut Township, Fairfield County, Ohio      | 0.0087100593%                        |
| OH1890          | Walnut Township, Gallia County, Ohio         | 0.0001499498%                        |
| OH1891          | Walton Hills Village, Ohio                   | 0.0099526568%                        |
| OH1892          | Wapakoneta City, Ohio                        | 0.0275268850%                        |
| OH1893          | Ward Township, Ohio                          | 0.0001486233%                        |
| OH1894          | Warren City, Ohio                            | 0.3520178232%                        |
| OH1895          | Warren County, Ohio                          | 1.0504230532%                        |
| OH1896          | Warren Township, Belmont County, Ohio        | 0.0000984250%                        |
| OH1897          | Warren Township, Jefferson County, Ohio      | 0.0004303316%                        |
| OH1898          | Warren Township, Trumbull County, Ohio       | 0.0001534515%                        |
| OH1899          | Warren Township, Tuscarawas County, Ohio     | 0.0002069255%                        |
| OH1900          | Warren Township, Washington County, Ohio     | 0.0008773149%                        |
| OH1901          | Warrensville Heights City, Ohio              | 0.0361164097%                        |
| OH1902          | Warsaw Village, Ohio                         | 0.0003911414%                        |
| OH1903          | Warwick Township, Ohio                       | 0.0008474093%                        |
| OH1904          | Washington County, Ohio                      | 0.3325608246%                        |
| OH1905          | Washington Court House City, Ohio            | 0.0376016242%                        |
| OH1906          | Washington Township, Auglaize County, Ohio   | 0.0023680955%                        |
| OH1907          | Washington Township, Belmont County, Ohio    | 0.0000843643%                        |
| OH1908          | Washington Township, Brown County, Ohio      | 0.0011782387%                        |
| OH1909          | Washington Township, Carroll County, Ohio    | 0.0002178675%                        |
| OH1910          | Washington Township, Clermont County, Ohio   | 0.0305984481%                        |
| OH1911          | Washington Township, Clinton County, Ohio    | 0.0029440948%                        |
| OH1912          | Washington Township, Columbiana County, Ohio | 0.0006256408%                        |
| OH1913          | Washington Township, Coshocton County, Ohio  | 0.0000841915%                        |
| OH1914          | Washington Township, Darke County, Ohio      | 0.0003198579%                        |
| OH1915          | Washington Township, Defiance County, Ohio   | 0.0003531079%                        |

| <b>State ID</b> | <b>Qualifying Subdivision</b>                | <b>Consolidated State Allocation</b> |
|-----------------|--|--------------------------------------|
| OH1916          | Washington Township, Franklin County, Ohio   | 0.1225330619%                        |
| OH1917          | Washington Township, Guernsey County, Ohio   | 0.0000951853%                        |
| OH1918          | Washington Township, Hancock County, Ohio    | 0.0008925122%                        |
| OH1919          | Washington Township, Harrison County, Ohio   | 0.0003339830%                        |
| OH1920          | Washington Township, Henry County, Ohio      | 0.0002571801%                        |
| OH1921          | Washington Township, Highland County, Ohio   | 0.0004065339%                        |
| OH1922          | Washington Township, Hocking County, Ohio    | 0.0002427514%                        |
| OH1923          | Washington Township, Holmes County, Ohio     | 0.0000261741%                        |
| OH1924          | Washington Township, Jackson County, Ohio    | 0.0003315132%                        |
| OH1925          | Washington Township, Lawrence County, Ohio   | 0.0000695420%                        |
| OH1926          | Washington Township, Licking County, Ohio    | 0.0008154920%                        |
| OH1927          | Washington Township, Logan County, Ohio      | 0.0017756185%                        |
| OH1928          | Washington Township, Lucas County, Ohio      | 0.0071150384%                        |
| OH1929          | Washington Township, Mercer County, Ohio     | 0.0001173080%                        |
| OH1930          | Washington Township, Miami County, Ohio      | 0.0009766897%                        |
| OH1931          | Washington Township, Monroe County, Ohio     | 0.0000062341%                        |
| OH1932          | Washington Township, Montgomery County, Ohio | 0.1316317394%                        |
| OH1933          | Washington Township, Morrow County, Ohio     | 0.0002420690%                        |
| OH1934          | Washington Township, Muskingum County, Ohio  | 0.0014845767%                        |
| OH1935          | Washington Township, Paulding County, Ohio   | 0.0000402008%                        |
| OH1936          | Washington Township, Pickaway County, Ohio   | 0.0003983733%                        |
| OH1937          | Washington Township, Preble County, Ohio     | 0.0006874604%                        |
| OH1938          | Washington Township, Richland County, Ohio   | 0.0012132000%                        |
| OH1939          | Washington Township, Sandusky County, Ohio   | 0.0006510581%                        |



| State ID | Qualifying Subdivision                   | Consolidated State Allocation |
|----------|--|-------------------------------|
| OH1940   | Washington Township, Scioto County, Ohio | 0.0113445935%                 |
| OH1941   | Washington Township, Shelby County, Ohio | 0.0000798653%                 |
| OH1942   | Washington Township, Stark County, Ohio  | 0.0006531299%                 |
| OH1943   | Washington Township, Wood County, Ohio   | 0.0002265264%                 |
| OH1944   | Washingtonville Village, Ohio            | 0.0014015930%                 |
| OH1945   | Waterford Township, Ohio                 | 0.0050048725%                 |
| OH1946   | Waterloo Township, Ohio                  | 0.0006670006%                 |
| OH1947   | Watertown Township, Ohio                 | 0.0001503968%                 |
| OH1948   | Waterville City, Ohio                    | 0.0124831621%                 |
| OH1949   | Waterville Township, Ohio                | 0.0015558460%                 |
| OH1950   | Wauseon City, Ohio                       | 0.0277126990%                 |
| OH1951   | Waverly Village, Ohio                    | 0.0077490360%                 |
| OH1952   | Wayne County, Ohio                       | 0.2257675097%                 |
| OH1953   | Wayne Lakes Village, Ohio                | 0.0075166600%                 |
| OH1954   | Wayne Township, Adams County, Ohio       | 0.0012649279%                 |
| OH1955   | Wayne Township, Ashtabula County, Ohio   | 0.0005165967%                 |
| OH1956   | Wayne Township, Auglaize County, Ohio    | 0.0004273255%                 |
| OH1957   | Wayne Township, Belmont County, Ohio     | 0.0000562429%                 |
| OH1958   | Wayne Township, Butler County, Ohio      | 0.0007432325%                 |
| OH1959   | Wayne Township, Champaign County, Ohio   | 0.0014909244%                 |
| OH1960   | Wayne Township, Clermont County, Ohio    | 0.0020513889%                 |
| OH1961   | Wayne Township, Clinton County, Ohio     | 0.0002007337%                 |
| OH1962   | Wayne Township, Columbiana County, Ohio  | 0.0005990178%                 |
| OH1963   | Wayne Township, Darke County, Ohio       | 0.0000369067%                 |
| OH1964   | Wayne Township, Fayette County, Ohio     | 0.0001404303%                 |
| OH1965   | Wayne Township, Jefferson County, Ohio   | 0.0021038433%                 |
| OH1966   | Wayne Township, Monroe County, Ohio      | 0.0000062341%                 |
| OH1967   | Wayne Township, Muskingum County, Ohio   | 0.0001404329%                 |
| OH1968   | Wayne Township, Noble County, Ohio       | 0.0000862387%                 |

| State ID | Qualifying Subdivision                   | Consolidated State Allocation |
|----------|--|-------------------------------|
| OH1969   | Wayne Township, Pickaway County, Ohio    | 0.0000437239%                 |
| OH1970   | Wayne Township, Tuscarawas County, Ohio  | 0.0003941438%                 |
| OH1971   | Wayne Township, Warren County, Ohio      | 0.0038164622%                 |
| OH1972   | Wayne Village, Ohio                      | 0.0008081483%                 |
| OH1973   | Waynesburg Village, Ohio                 | 0.0012073007%                 |
| OH1974   | Waynesfield Village, Ohio                | 0.0007567223%                 |
| OH1975   | Waynesville Village, Ohio                | 0.0046309511%                 |
| OH1976   | Weathersfield Township, Ohio             | 0.0249955502%                 |
| OH1977   | Weller Township, Ohio                    | 0.0004460294%                 |
| OH1978   | Wellington Village, Ohio                 | 0.0164981765%                 |
| OH1979   | Wells Township, Ohio                     | 0.0100888848%                 |
| OH1980   | Wellston City, Ohio                      | 0.0406103723%                 |
| OH1981   | Wellsville Village, Ohio                 | 0.0125660620%                 |
| OH1982   | Wesley Township, Ohio                    | 0.0001253307%                 |
| OH1983   | West Alexandria Village, Ohio            | 0.0099845432%                 |
| OH1984   | West Carrollton City, Ohio               | 0.0603546931%                 |
| OH1985   | West Chester Township, Ohio              | 0.3737167118%                 |
| OH1986   | West Elkton Village, Ohio                | 0.0026843690%                 |
| OH1987   | West Farmington Village, Ohio            | 0.0001875519%                 |
| OH1988   | West Jefferson Village, Ohio             | 0.0159155640%                 |
| OH1989   | West Lafayette Village, Ohio             | 0.0026252451%                 |
| OH1990   | West Leipsic Village, Ohio               | 0.0002152376%                 |
| OH1991   | West Liberty Village, Ohio               | 0.0035013600%                 |
| OH1992   | West Manchester Village, Ohio            | 0.0025206880%                 |
| OH1993   | West Mansfield Village, Ohio             | 0.0000798031%                 |
| OH1994   | West Millgrove Village, Ohio             | 0.0001102020%                 |
| OH1995   | West Milton Village, Ohio                | 0.0098350376%                 |
| OH1996   | West Rushville Village, Ohio             | 0.0001070525%                 |
| OH1997   | West Salem Village, Ohio                 | 0.0004987159%                 |
| OH1998   | West Township, Ohio                      | 0.0005857063%                 |
| OH1999   | West Union Village, Ohio                 | 0.0111998820%                 |
| OH2000   | West Unity Village, Ohio                 | 0.0014694352%                 |
| OH2001   | Westerville City, Ohio                   | 0.2122517954%                 |
| OH2002   | Westfield Center Village, Ohio           | 0.0015469538%                 |
| OH2003   | Westfield Township, Ohio                 | 0.0022200558%                 |
| OH2004   | Westlake City, Ohio                      | 0.0470647273%                 |
| OH2005   | Westland Township, Ohio                  | 0.0000407937%                 |
| OH2006   | Weston Township, Ohio                    | 0.0001040797%                 |
| OH2007   | Weston Village, Ohio                     | 0.0009305950%                 |
| OH2008   | Wharton Village, Ohio                    | 0.0000269859%                 |
| OH2009   | Wheeling Township, Belmont County, Ohio  | 0.0005343072%                 |
| OH2010   | Wheeling Township, Guernsey County, Ohio | 0.0000407937%                 |
| OH2011   | Whetstone Township, Ohio                 | 0.0003262846%                 |
| OH2012   | White Eyes Township, Ohio                | 0.0001913444%                 |

| State ID | Qualifying Subdivision                   | Consolidated State Allocation |
|----------|--|-------------------------------|
| OH2013   | Whitehall City, Ohio                     | 0.0708163966%                 |
| OH2014   | Whitehouse Village, Ohio                 | 0.0191159792%                 |
| OH2015   | Whitewater Township, Ohio                | 0.0072647461%                 |
| OH2016   | Wickliffe City, Ohio                     | 0.0543194216%                 |
| OH2017   | Wilkesville Township, Ohio               | 0.0005461896%                 |
| OH2018   | Wilkesville Village, Ohio                | 0.0001034151%                 |
| OH2019   | Willard City, Ohio                       | 0.0338504955%                 |
| OH2020   | Williams County, Ohio                    | 0.1507467614%                 |
| OH2021   | Williamsburg Township, Ohio              | 0.0138253270%                 |
| OH2022   | Williamsburg Village, Ohio               | 0.0064127452%                 |
| OH2023   | Williamsfield Township, Ohio             | 0.0004696334%                 |
| OH2024   | Williamsport Village, Ohio               | 0.0004226644%                 |
| OH2025   | Willoughby City, Ohio                    | 0.1356374532%                 |
| OH2026   | Willoughby Hills City, Ohio              | 0.0528410843%                 |
| OH2027   | Willowick City, Ohio                     | 0.0540256495%                 |
| OH2028   | Wills Township, Ohio                     | 0.0001087832%                 |
| OH2029   | Willshire Village, Ohio                  | 0.0006690639%                 |
| OH2030   | Wilmington City, Ohio                    | 0.1278227818%                 |
| OH2031   | Wilmot Village, Ohio                     | 0.0024343932%                 |
| OH2032   | Wilson Township, Ohio                    | 0.0006914162%                 |
| OH2033   | Wilson Village, Ohio                     | 0.0001415832%                 |
| OH2034   | Winchester Village, Ohio                 | 0.0033994936%                 |
| OH2035   | Windham Township, Ohio                   | 0.0001218723%                 |
| OH2036   | Windham Village, Ohio                    | 0.0030305573%                 |
| OH2037   | Windsor Township, Ashtabula County, Ohio | 0.0006340051%                 |
| OH2038   | Windsor Township, Lawrence County, Ohio  | 0.0007128053%                 |
| OH2039   | Windsor Township, Morgan County, Ohio    | 0.0004926943%                 |
| OH2040   | Wintersville Village, Ohio               | 0.0169582518%                 |
| OH2041   | Wood County, Ohio                        | 0.6017827347%                 |
| OH2042   | Woodlawn Village, Ohio                   | 0.0240822158%                 |
| OH2043   | Woodmere Village, Ohio                   | 0.0007072352%                 |
| OH2044   | Woodsfield Village, Ohio                 | 0.0011221301%                 |
| OH2045   | Woodstock Village, Ohio                  | 0.0001517571%                 |
| OH2046   | Woodville Township, Ohio                 | 0.0019622167%                 |
| OH2047   | Woodville Village, Ohio                  | 0.0034270973%                 |
| OH2048   | Wooster City, Ohio                       | 0.4046402646%                 |
| OH2049   | Wooster Township, Ohio                   | 0.0017358405%                 |
| OH2050   | Worthington City, Ohio                   | 0.0819890902%                 |
| OH2051   | Worthington Township, Ohio               | 0.0017573559%                 |
| OH2052   | Wren Village, Ohio                       | 0.0008301349%                 |
| OH2053   | Wyandot County, Ohio                     | 0.0959147354%                 |
| OH2054   | Wyoming City, Ohio                       | 0.0220280462%                 |
| OH2055   | Xenia City, Ohio                         | 0.1268376308%                 |
| OH2056   | Xenia Township, Ohio                     | 0.0075532986%                 |
| OH2057   | Yankee Lake Village, Ohio                | 0.0000341003%                 |
| OH2058   | Yellow Creek Township, Ohio              | 0.0010782320%                 |

| State ID | Qualifying Subdivision                 | Consolidated State Allocation |
|----------|--|-------------------------------|
| OH2059   | Yellow Springs Village, Ohio           | 0.0142295064%                 |
| OH2060   | York Township, Athens County, Ohio     | 0.0005523599%                 |
| OH2061   | York Township, Fulton County, Ohio     | 0.0061882726%                 |
| OH2062   | York Township, Medina County, Ohio     | 0.0023145263%                 |
| OH2063   | York Township, Sandusky County, Ohio   | 0.0006239306%                 |
| OH2064   | York Township, Tuscarawas County, Ohio | 0.0007784341%                 |
| OH2065   | York Township, Van Wert County, Ohio   | 0.0001115107%                 |
| OH2066   | Yorkshire Village, Ohio                | 0.0007627380%                 |
| OH2067   | Yorkville Village, Ohio                | 0.0011795516%                 |
| OH2068   | Youngstown City, Ohio                  | 0.5751891038%                 |
| OH2069   | Zaleski Village, Ohio                  | 0.0000780271%                 |
| OH2070   | Zane Township, Ohio                    | 0.0012568985%                 |
| OH2071   | Zanesfield Village, Ohio               | 0.0001257699%                 |
| OH2072   | Zanesville City, Ohio                  | 0.1371227251%                 |
| OH2073   | Zoar Village, Ohio                     | 0.0002364863%                 |

| State ID | Qualifying Subdivision      | Consolidated State Allocation |
|----------|-----------------------------|-------------------------------|
| OK1      | Ada City, Oklahoma          | 0.8751127538%                 |
| OK2      | Adair County, Oklahoma      | 0.4266209709%                 |
| OK3      | Alfalfa County, Oklahoma    | 0.0752358760%                 |
| OK4      | Altus City, Oklahoma        | 0.0622184471%                 |
| OK5      | Anadarko City, Oklahoma     | 0.2177062552%                 |
| OK6      | Ardmore City, Oklahoma      | 0.8834203994%                 |
| OK7      | Atoka County, Oklahoma      | 0.3570166411%                 |
| OK8      | Bartlesville City, Oklahoma | 0.7616370548%                 |
| OK9      | Beaver County, Oklahoma     | 0.0784743727%                 |
| OK10     | Beckham County, Oklahoma    | 0.2846460130%                 |
| OK11     | Bethany City, Oklahoma      | 0.2482441625%                 |
| OK12     | Bixby City, Oklahoma        | 0.2557077913%                 |
| OK13     | Blaine County, Oklahoma     | 0.1909298641%                 |
| OK14     | Broken Arrow City, Oklahoma | 1.9405732012%                 |
| OK15     | Bryan County, Oklahoma      | 0.5253079080%                 |
| OK16     | Burns Flat Town, Oklahoma   | 0.0297825750%                 |
| OK17     | Caddo County, Oklahoma      | 0.4845736458%                 |
| OK18     | Canadian County, Oklahoma   | 0.5808839408%                 |
| OK19     | Carter County, Oklahoma     | 1.0204659663%                 |
| OK20     | Cherokee County, Oklahoma   | 0.0547155245%                 |
| OK21     | Chickasha City, Oklahoma    | 0.1510124411%                 |
| OK22     | Choctaw City, Oklahoma      | 0.0613538158%                 |
| OK23     | Choctaw County, Oklahoma    | 0.4004199348%                 |
| OK24     | Cimarron County, Oklahoma   | 0.0722904419%                 |
| OK25     | Claremore City, Oklahoma    | 0.7190775254%                 |
| OK26     | Cleveland County, Oklahoma  | 0.2725422694%                 |
| OK27     | Coal County, Oklahoma       | 0.1610866236%                 |
| OK28     | Comanche County, Oklahoma   | 2.0790341012%                 |
| OK29     | Cotton County, Oklahoma     | 0.1077265239%                 |
| OK30     | Coweta City, Oklahoma       | 0.3910652406%                 |
| OK31     | Craig County, Oklahoma      | 0.2892248732%                 |
| OK32     | Creek County, Oklahoma      | 1.2474865281%                 |
| OK33     | Custer County, Oklahoma     | 0.4049880250%                 |
| OK34     | Del City, Oklahoma          | 0.2643825434%                 |
| OK35     | Delaware County, Oklahoma   | 0.8410533842%                 |
| OK36     | Dewey County, Oklahoma      | 0.0676712782%                 |
| OK37     | Duncan City, Oklahoma       | 0.8937861298%                 |
| OK38     | Durant City, Oklahoma       | 0.7336303563%                 |
| OK39     | Edmond City, Oklahoma       | 1.4615935748%                 |
| OK40     | El Reno City, Oklahoma      | 0.2053992273%                 |
| OK41     | Elk City, Oklahoma          | 0.3587477547%                 |
| OK42     | Ellis County, Oklahoma      | 0.0583375351%                 |
| OK43     | Enid City, Oklahoma         | 0.7392412881%                 |
| OK44     | Garfield County, Oklahoma   | 0.2542221165%                 |
| OK45     | Garvin County, Oklahoma     | 0.8411004189%                 |
| OK46     | Glenpool City, Oklahoma     | 0.1608895657%                 |
| OK47     | Grady County, Oklahoma      | 1.0545977812%                 |
| OK48     | Grant County, Oklahoma      | 0.0405478903%                 |
| OK49     | Greer County, Oklahoma      | 0.1583252054%                 |

| State ID | Qualifying Subdivision      | Consolidated State Allocation |
|----------|-----------------------------|-------------------------------|
| OK50     | Guthrie City, Oklahoma      | 0.1856265512%                 |
| OK51     | Guymon City, Oklahoma       | 0.0547591936%                 |
| OK52     | Harmon County, Oklahoma     | 0.0673861249%                 |
| OK53     | Harper County, Oklahoma     | 0.0522026584%                 |
| OK54     | Haskell County, Oklahoma    | 0.2531508354%                 |
| OK55     | Hughes County, Oklahoma     | 0.2061436213%                 |
| OK56     | Jackson County, Oklahoma    | 0.4801048418%                 |
| OK57     | Jefferson County, Oklahoma  | 0.3090924602%                 |
| OK58     | Jenks City, Oklahoma        | 0.1806228639%                 |
| OK59     | Johnston County, Oklahoma   | 0.4472082986%                 |
| OK60     | Kay County, Oklahoma        | 0.5067583031%                 |
| OK61     | Kingfisher County, Oklahoma | 0.2717757463%                 |
| OK62     | Kiowa County, Oklahoma      | 0.2298382701%                 |
| OK63     | Latimer County, Oklahoma    | 0.3148762172%                 |
| OK64     | Lawton City, Oklahoma       | 0.3312681144%                 |
| OK65     | Le Flore County, Oklahoma   | 1.4166392289%                 |
| OK66     | Lincoln County, Oklahoma    | 0.6999457500%                 |
| OK67     | Logan County, Oklahoma      | 0.5399784520%                 |
| OK68     | Love County, Oklahoma       | 0.2288662752%                 |
| OK69     | Major County, Oklahoma      | 0.0852741304%                 |
| OK70     | Marshall County, Oklahoma   | 0.2609426135%                 |
| OK71     | Mayes County, Oklahoma      | 1.2431623622%                 |
| OK72     | McAlester City, Oklahoma    | 1.2318612380%                 |
| OK73     | McClain County, Oklahoma    | 0.6643227071%                 |
| OK74     | McCurtain County, Oklahoma  | 0.8951427325%                 |
| OK75     | McIntosh County, Oklahoma   | 0.6473819592%                 |
| OK76     | Miami City, Oklahoma        | 0.3080134381%                 |
| OK77     | Midwest City, Oklahoma      | 1.3662006673%                 |
| OK78     | Moore City, Oklahoma        | 0.2533704430%                 |
| OK79     | Murray County, Oklahoma     | 0.5297956437%                 |
| OK80     | Muskogee City, Oklahoma     | 2.5039385148%                 |
| OK81     | Muskogee County, Oklahoma   | 0.1783839604%                 |
| OK82     | Mustang City, Oklahoma      | 0.1655020823%                 |
| OK83     | Newcastle City, Oklahoma    | 0.2606099206%                 |
| OK84     | Noble County, Oklahoma      | 0.1688783176%                 |
| OK85     | Norman City, Oklahoma       | 4.4189589851%                 |
| OK86     | Nowata County, Oklahoma     | 0.1569775216%                 |
| OK87     | Okfuskee County, Oklahoma   | 0.2609296558%                 |
| OK88     | Oklahoma City, Oklahoma     | 14.3489114350%                |
| OK89     | Oklahoma County, Oklahoma   | 3.3422940072%                 |
| OK90     | Okmulgee City, Oklahoma     | 0.5086746948%                 |
| OK91     | Okmulgee County, Oklahoma   | 0.4742639531%                 |
| OK92     | Osage County, Oklahoma      | 0.5896618496%                 |
| OK93     | Ottawa County, Oklahoma     | 0.3159777890%                 |
| OK94     | Owasso City, Oklahoma       | 0.7456266521%                 |
| OK95     | Pawnee County, Oklahoma     | 0.6201145221%                 |
| OK96     | Payne County, Oklahoma      | 0.6719554590%                 |
| OK97     | Pittsburg County, Oklahoma  | 0.1253496540%                 |
| OK98     | Ponca City, Oklahoma        | 0.4343605817%                 |

| <b>State ID</b> | <b>Qualifying Subdivision</b> | <b>Consolidated State Allocation</b> |
|-----------------|-------------------------------|--------------------------------------|
| OK99            | Pontotoc County, Oklahoma     | 0.3451006157%                        |
| OK100           | Pottawatomie County, Oklahoma | 0.8536612997%                        |
| OK101           | Pushmataha County, Oklahoma   | 0.3982344607%                        |
| OK102           | Roger Mills County, Oklahoma  | 0.0439550052%                        |
| OK103           | Rogers County, Oklahoma       | 1.2081401690%                        |
| OK104           | Sand Springs City, Oklahoma   | 0.3849881687%                        |
| OK105           | Sapulpa City, Oklahoma        | 1.1421081226%                        |
| OK106           | Seminole City, Oklahoma       | 0.2214634802%                        |
| OK107           | Seminole County, Oklahoma     | 0.4144393970%                        |
| OK108           | Sequoyah County, Oklahoma     | 1.5345087624%                        |
| OK109           | Shawnee City, Oklahoma        | 1.3614784311%                        |
| OK110           | Stephens County, Oklahoma     | 0.8246887486%                        |
| OK111           | Stillwater City, Oklahoma     | 0.8442351700%                        |
| OK112           | Tahlequah City, Oklahoma      | 1.5329176592%                        |
| OK113           | Texas County, Oklahoma        | 0.3711376613%                        |
| OK114           | Tillman County, Oklahoma      | 0.1988848754%                        |
| OK115           | Tulsa City, Oklahoma          | 11.8499277217%                       |
| OK116           | Tulsa County, Oklahoma        | 5.3498014970%                        |
| OK117           | Wagoner County, Oklahoma      | 0.8686244855%                        |
| OK118           | Warr Acres City, Oklahoma     | 0.1616160377%                        |
| OK119           | Washington County, Oklahoma   | 0.3936750370%                        |
| OK120           | Washita County, Oklahoma      | 0.1931168527%                        |
| OK121           | Weatherford City, Oklahoma    | 0.1872773945%                        |
| OK122           | Woods County, Oklahoma        | 0.1975804400%                        |
| OK123           | Woodward City, Oklahoma       | 0.2327716722%                        |
| OK124           | Woodward County, Oklahoma     | 0.1781706634%                        |
| OK125           | Yukon City, Oklahoma          | 0.3103071173%                        |

| State ID | Qualifying Subdivision     | Consolidated State Allocation |
|----------|----------------------------|-------------------------------|
| OR1      | Albany City, Oregon        | 1.1574421234%                 |
| OR2      | Ashland City, Oregon       | 0.5725593238%                 |
| OR3      | Astoria City, Oregon       | 0.1859283065%                 |
| OR4      | Baker County, Oregon       | 0.4771636205%                 |
| OR5      | Beaverton City, Oregon     | 0.9709676029%                 |
| OR6      | Bend City, Oregon          | 0.9443519043%                 |
| OR7      | Benton County, Oregon      | 1.0219885306%                 |
| OR8      | Canby City, Oregon         | 0.1716812437%                 |
| OR9      | Central Point City, Oregon | 0.1718730043%                 |
| OR10     | Clackamas County, Oregon   | 7.7713142577%                 |
| OR11     | Clatsop County, Oregon     | 1.1423692099%                 |
| OR12     | Columbia County, Oregon    | 1.0096699413%                 |
| OR13     | Coos Bay City, Oregon      | 0.2538945929%                 |
| OR14     | Coos County, Oregon        | 1.5633002470%                 |
| OR15     | Cornelius City, Oregon     | 0.0949750265%                 |
| OR16     | Corvallis City, Oregon     | 0.6633711425%                 |
| OR17     | Cottage Grove City, Oregon | 0.0910229575%                 |
| OR18     | Crook County, Oregon       | 0.3513229911%                 |
| OR19     | Curry County, Oregon       | 0.7612961295%                 |
| OR20     | Dallas City, Oregon        | 0.1606964683%                 |
| OR21     | Deschutes County, Oregon   | 2.2569753600%                 |
| OR22     | Douglas County, Oregon     | 2.5689481047%                 |
| OR23     | Eugene City, Oregon        | 2.7611039932%                 |
| OR24     | Forest Grove City, Oregon  | 0.2522169415%                 |
| OR26     | Gladstone City, Oregon     | 0.1181360032%                 |
| OR28     | Grants Pass City, Oregon   | 0.8232581895%                 |
| OR29     | Gresham City, Oregon       | 0.9831942718%                 |
| OR30     | Happy Valley City, Oregon  | 0.0103506009%                 |
| OR32     | Hermiston City, Oregon     | 0.1316304314%                 |
| OR33     | Hillsboro City, Oregon     | 1.5083519364%                 |
| OR34     | Hood River County, Oregon  | 0.3553687498%                 |
| OR35     | Independence City, Oregon  | 0.0808970601%                 |
| OR36     | Jackson County, Oregon     | 4.0769510640%                 |
| OR37     | Jefferson County, Oregon   | 0.3674692915%                 |
| OR38     | Josephine County, Oregon   | 1.6536523798%                 |
| OR39     | Keizer City, Oregon        | 0.1916558451%                 |
| OR40     | Klamath County, Oregon     | 1.2169628601%                 |
| OR41     | Klamath Falls City, Oregon | 0.3209275214%                 |
| OR42     | La Grande City, Oregon     | 0.2715648669%                 |
| OR44     | Lake Oswego City, Oregon   | 0.6934160342%                 |
| OR45     | Lane County, Oregon        | 6.3326808234%                 |
| OR46     | Lebanon City, Oregon       | 0.3269345282%                 |
| OR47     | Lincoln County, Oregon     | 1.5190343268%                 |
| OR48     | Linn County, Oregon        | 1.8185376689%                 |
| OR49     | Malheur County, Oregon     | 0.5014027023%                 |
| OR50     | Marion County, Oregon      | 4.1636475308%                 |
| OR51     | McMinnville City, Oregon   | 0.4803592635%                 |
| OR52     | Medford City, Oregon       | 1.5540758598%                 |
| OR53     | Milwaukie City, Oregon     | 0.2113647118%                 |



| <b>State ID</b> | <b>Qualifying Subdivision</b> | <b>Consolidated State Allocation</b> |
|-----------------|-------------------------------|--------------------------------------|
| OR54            | Monmouth City, Oregon         | 0.0706960930%                        |
| OR55            | Morrow County, Oregon         | 0.1351544937%                        |
| OR56            | Multnomah County, Oregon      | 13.9643815662%                       |
| OR57            | Newberg City, Oregon          | 0.4093257361%                        |
| OR58            | Newport City, Oregon          | 0.1908392623%                        |
| OR59            | Ontario City, Oregon          | 0.1869780182%                        |
| OR60            | Oregon City, Oregon           | 0.2765040475%                        |
| OR61            | Pendleton City, Oregon        | 0.3521049458%                        |
| OR62            | Polk County, Oregon           | 0.7074299681%                        |
| OR63            | Portland City, Oregon         | 8.2736702858%                        |
| OR64            | Prineville City, Oregon       | 0.0924861843%                        |
| OR65            | Redmond City, Oregon          | 0.1550311086%                        |
| OR66            | Roseburg City, Oregon         | 0.6370799877%                        |
| OR67            | Salem City, Oregon            | 3.0438221421%                        |
| OR68            | Sandy City, Oregon            | 0.0775015682%                        |
| OR70            | Sherwood City, Oregon         | 0.1404204928%                        |
| OR71            | Silverton City, Oregon        | 0.0775630731%                        |
| OR72            | Springfield City, Oregon      | 1.1667234659%                        |
| OR73            | St. Helens City, Oregon       | 0.1964453077%                        |
| OR74            | The Dalles City, Oregon       | 0.1723418738%                        |
| OR75            | Tigard City, Oregon           | 0.5049875956%                        |
| OR76            | Tillamook County, Oregon      | 0.9001228870%                        |
| OR77            | Troutdale City, Oregon        | 0.0899929610%                        |
| OR78            | Tualatin City, Oregon         | 0.1551565618%                        |
| OR79            | Umatilla County, Oregon       | 0.9738633884%                        |
| OR80            | Union County, Oregon          | 0.4153841374%                        |
| OR82            | Wasco County, Oregon          | 0.4116278731%                        |
| OR83            | Washington County, Oregon     | 7.2167622210%                        |
| OR84            | West Linn City, Oregon        | 0.1600504983%                        |
| OR86            | Wilsonville City, Oregon      | 0.1383351396%                        |
| OR87            | Woodburn City, Oregon         | 0.2069349266%                        |
| OR88            | Yamhill County, Oregon        | 1.4120246444%                        |

| State ID | Qualifying Subdivision                         | Consolidated State Allocation  |
|----------|--|--|
| PA2      | Adams County, Pennsylvania                     | Allocations in Pennsylvania will be made in accordance with the Pennsylvania Trust and Allocation Order. |
| PA4      | Aliquippa City, Pennsylvania                   |  |
| PA5      | Allegheny County, Pennsylvania                 |  |
| PA6      | Allentown City, Pennsylvania                   |  |
| PA10     | Armstrong County, Pennsylvania                 |  |
| PA13     | Beaver County, Pennsylvania                    |  |
| PA14     | Bedford County, Pennsylvania                   |  |
| PA15     | Bensalem Township, Pennsylvania                |  |
| PA16     | Berks County, Pennsylvania                     |  |
| PA20     | Blair County, Pennsylvania                     |  |
| PA22     | Bradford County, Pennsylvania                  |  |
| PA23     | Bristol Township, Pennsylvania                 |  |
| PA25     | Bucks County, Pennsylvania                     |  |
| PA27     | Butler County, Pennsylvania                    |  |
| PA30     | Cambria County, Pennsylvania                   |  |
| PA31     | Cameron County, Pennsylvania                   |  |
| PA32     | Carbon County, Pennsylvania                    |  |
| PA36     | Centre County, Pennsylvania                    |  |
| PA40     | Chester County, Pennsylvania                   |  |
| PA42     | Clarion County, Pennsylvania                   |  |
| PA43     | Clearfield County, Pennsylvania                |  |
| PA44     | Clinton County, Pennsylvania                   |  |
| PA46     | Coatesville City, Pennsylvania                 |  |
| PA49     | Columbia County, Pennsylvania                  |  |
| PA53     | Crawford County, Pennsylvania                  |  |
| PA54     | Cumberland County, Pennsylvania                |  |
| PA57     | Dauphin County, Pennsylvania                   |  |
| PA58     | Delaware County, Pennsylvania                  |  |
| PA76     | Edwardsville Borough, Pennsylvania             |  |
| PA79     | Elk County, Pennsylvania                       |  |
| PA84     | Erie County, Pennsylvania                      |  |
| PA85     | Exeter Borough, Pennsylvania                   |  |
| PA90     | Fayette County, Pennsylvania                   |  |
| PA92     | Forest County, Pennsylvania                    |  |
| PA94     | Forty Fort Borough, Pennsylvania               |  |
| PA96     | Franklin County, Pennsylvania                  |  |
| PA98     | Fulton County, Pennsylvania                    |  |
| PA99     | Greene County, Pennsylvania                    |  |
| PA107    | Hanover Township, Luzerne County, Pennsylvania |  |
| PA114    | Hazleton City, Pennsylvania                    |  |
| PA120    | Huntingdon County, Pennsylvania                |  |
| PA122    | Indiana County, Pennsylvania                   |  |
| PA123    | Jefferson County, Pennsylvania                 |  |
| PA126    | Juniata County, Pennsylvania                   |  |
| PA127    | Kingston Borough, Pennsylvania                 |  |
| PA128    | Lackawanna County, Pennsylvania                |  |

| <b>State ID</b> | <b>Qualifying Subdivision</b>  | <b>Consolidated State Allocation</b> |
|-----------------|--------------------------------|--------------------------------------|
| PA130           | Lancaster County, Pennsylvania |                                      |

| State ID | Qualifying Subdivision                           | Consolidated State Allocation  |
|----------|--|--|
| PA134    | Lawrence County, Pennsylvania                    | Allocations in Pennsylvania will be made in accordance with the Pennsylvania Trust and Allocation Order. |
| PA136    | Lebanon County, Pennsylvania                     |  |
| PA137    | Lehigh County, Pennsylvania                      |  |
| PA141    | Lock Haven City, Pennsylvania                    |  |
| PA147    | Lower Makefield Township, Pennsylvania           |  |
| PA155    | Lower Southampton Township, Pennsylvania         |  |
| PA157    | Luzerne County, Pennsylvania                     |  |
| PA158    | Lycoming County, Pennsylvania                    |  |
| PA348    | Mahoning Township, Lawrence County, Pennsylvania |  |
| PA164    | McKean County, Pennsylvania                      |  |
| PA167    | Mercer County, Pennsylvania                      |  |
| PA169    | Middletown Township, Bucks County, Pennsylvania  |  |
| PA171    | Mifflin County, Pennsylvania                     |  |
| PA174    | Monroe County, Pennsylvania                      |  |
| PA176    | Montgomery County, Pennsylvania                  |  |
| PA178    | Montour County, Pennsylvania                     |  |
| PA180    | Morrisville Borough, Pennsylvania                |  |
| PA187    | Nanticoke City, Pennsylvania                     |  |
| PA190    | New Castle City, Pennsylvania                    |  |
| PA195    | Newtown Township, Bucks County, Pennsylvania     |  |
| PA197    | Norristown Borough, Pennsylvania                 |  |
| PA205    | Northampton County, Pennsylvania                 |  |
| PA207    | Northumberland County, Pennsylvania              |  |
| PA213    | Perry County, Pennsylvania                       |  |
| PA215    | Philadelphia City, Pennsylvania                  |  |
| PA217    | Pike County, Pennsylvania                        |  |
| PA219    | Pittsburgh City, Pennsylvania                    |  |
| PA220    | Plains Township, Pennsylvania                    |  |
| PA225    | Potter County, Pennsylvania                      |  |
| PA241    | Schuylkill County, Pennsylvania                  |  |
| PA248    | Snyder County, Pennsylvania                      |  |
| PA249    | Somerset County, Pennsylvania                    |  |
| PA265    | Sugar Notch Borough, Pennsylvania                |  |
| PA266    | Sullivan County, Pennsylvania                    |  |
| PA267    | Susquehanna County, Pennsylvania                 |  |
| PA270    | Tioga County, Pennsylvania                       |  |
| PA273    | Union County, Pennsylvania                       |  |

| State ID | Qualifying Subdivision                                 | Consolidated State Allocation  |
|----------|--|--|
| PA349    | Union Township, Lawrence County, Pennsylvania          | Allocations in Pennsylvania will be made in accordance with the Pennsylvania Trust and Allocation Order. |
| PA290    | Venango County, Pennsylvania                           |  |
| PA350    | Wampum Borough, Pennsylvania                           |  |
| PA291    | Warminster Township, Pennsylvania                      |  |
| PA292    | Warren County, Pennsylvania                            |  |
| PA293    | Warrington Township, Bucks County, Pennsylvania        |  |
| PA297    | Washington County, Pennsylvania                        |  |
| PA299    | Wayne County, Pennsylvania                             |  |
| PA310    | West Norriton Township, Pennsylvania                   |  |
| PA311    | West Pittston Borough, Pennsylvania                    |  |
| PA313    | Westmoreland County, Pennsylvania                      |  |
| PA320    | Wilkes Barre Township, Pennsylvania                    |  |
| PA321    | Wilkes-Barre City, Pennsylvania                        |  |
| PA327    | Wright Township, Pennsylvania                          |  |
| PA328    | Wyoming Borough, Pennsylvania                          |  |
| PA329    | Wyoming County, Pennsylvania                           |  |
| PA333    | York County, Pennsylvania                              |  |
| PA335    | Fairview Township, Luzerne County, Pennsylvania        |  |
| PA336    | District Attorney of Allegheny County, Pennsylvania    |  |
| PA337    | District Attorney of Berks County, Pennsylvania        |  |
| PA338    | District Attorney of Bucks County, Pennsylvania        |  |
| PA339    | District Attorney of Chester County, Pennsylvania      |  |
| PA340    | District Attorney of Clearfield County, Pennsylvania   |  |
| PA341    | District Attorney of Dauphin County, Pennsylvania      |  |
| PA342    | District Attorney of Delaware County, Pennsylvania     |  |
| PA343    | District Attorney of Erie County, Pennsylvania         |  |
| PA344    | District Attorney of Lehigh County, Pennsylvania       |  |
| PA345    | District Attorney of Northampton County, Pennsylvania  |  |
| PA346    | District Attorney of Philadelphia County, Pennsylvania |  |

| <b>State ID</b> | <b>Qualifying Subdivision</b>                                    | <b>Consolidated State Allocation</b>   |
|-----------------|--|--|
| PA347           | District Attorney of Westmoreland County, Pennsylvania           | Allocations in Pennsylvania will be made in accordance with the Pennsylvania Trust and Allocation Order. |
| PA351           | Southeastern Pennsylvania Transportation Authority, Pennsylvania |  |

| State ID | Qualifying Subdivision    | Consolidated State Allocation |
|----------|---------------------------|-------------------------------|
| PR1      | Adjuntas, Puerto Rico     | 0.4468461493%                 |
| PR2      | Aguada, Puerto Rico       | 0.9238661758%                 |
| PR3      | Aguadilla, Puerto Rico    | 1.6156167759%                 |
| PR4      | Aguas Buenas, Puerto Rico | 0.7490858028%                 |
| PR5      | Aibonito, Puerto Rico     | 0.7959428477%                 |
| PR6      | Anasco, Puerto Rico       | 0.5050154853%                 |
| PR7      | Arecibo, Puerto Rico      | 1.3074850692%                 |
| PR8      | Arroyo, Puerto Rico       | 2.0592191012%                 |
| PR9      | Barceloneta, Puerto Rico  | 0.5768569406%                 |
| PR10     | Barranquitas, Puerto Rico | 0.7167107056%                 |
| PR11     | Bayamon, Puerto Rico      | 5.7282390971%                 |
| PR12     | Cabo Rojo, Puerto Rico    | 1.1570847420%                 |
| PR13     | Caguas, Puerto Rico       | 4.7119895861%                 |
| PR14     | Camuy, Puerto Rico        | 0.7759381807%                 |
| PR15     | Canovanas, Puerto Rico    | 1.0721780377%                 |
| PR16     | Carolina, Puerto Rico     | 4.3228006165%                 |
| PR17     | Catano, Puerto Rico       | 0.7612066695%                 |
| PR18     | Cayey, Puerto Rico        | 1.3596493469%                 |
| PR19     | Ceiba, Puerto Rico        | 0.2896687707%                 |
| PR20     | Ciales, Puerto Rico       | 0.4533215195%                 |
| PR21     | Cidra, Puerto Rico        | 1.1671492158%                 |
| PR22     | Coamo, Puerto Rico        | 0.9970822347%                 |
| PR23     | Comerio, Puerto Rico      | 0.5268640655%                 |
| PR24     | Corozal, Puerto Rico      | 0.8595048594%                 |
| PR25     | Culebra, Puerto Rico      | 0.0380175870%                 |
| PR26     | Dorado, Puerto Rico       | 0.8970759382%                 |
| PR27     | Fajardo, Puerto Rico      | 1.1102770585%                 |
| PR28     | Florida, Puerto Rico      | 0.2695408253%                 |
| PR29     | Guanica, Puerto Rico      | 0.4269617539%                 |
| PR30     | Guayama, Puerto Rico      | 1.3293151076%                 |
| PR31     | Guayanilla, Puerto Rico   | 0.4886780984%                 |
| PR32     | Guaynabo, Puerto Rico     | 2.3185934725%                 |
| PR33     | Gurabo, Puerto Rico       | 0.9866291335%                 |
| PR34     | Hatillo, Puerto Rico      | 1.0577790273%                 |
| PR35     | Hormigueros, Puerto Rico  | 0.3963005262%                 |
| PR36     | Humacao, Puerto Rico      | 1.8829438530%                 |
| PR37     | Isabela, Puerto Rico      | 1.0062900243%                 |
| PR38     | Jayuya, Puerto Rico       | 0.3757431113%                 |
| PR39     | Juana Diaz, Puerto Rico   | 1.7179648597%                 |
| PR40     | Juncos, Puerto Rico       | 0.9543672919%                 |
| PR41     | Lajas, Puerto Rico        | 0.5633742491%                 |
| PR42     | Lares, Puerto Rico        | 0.6852103333%                 |
| PR43     | Las Marias, Puerto Rico   | 0.2285582941%                 |
| PR44     | Las Piedras, Puerto Rico  | 0.8440153869%                 |
| PR45     | Loiza, Puerto Rico        | 0.7971240145%                 |
| PR46     | Luquillo, Puerto Rico     | 0.5035020683%                 |
| PR47     | Manati, Puerto Rico       | 1.3858134207%                 |
| PR48     | Maricao, Puerto Rico      | 0.1311593846%                 |
| PR49     | Maunabo, Puerto Rico      | 0.2983734242%                 |

| State ID | Qualifying Subdivision     | Consolidated State Allocation |
|----------|----------------------------|-------------------------------|
| PR50     | Mayaguez, Puerto Rico      | 2.7384221211%                 |
| PR51     | Moca, Puerto Rico          | 0.9400143856%                 |
| PR52     | Morovis, Puerto Rico       | 0.7678286207%                 |
| PR53     | Naguabo, Puerto Rico       | 0.6776685553%                 |
| PR54     | Naranjito, Puerto Rico     | 0.6713715879%                 |
| PR55     | Orocovis, Puerto Rico      | 0.5209419444%                 |
| PR56     | Patillas, Puerto Rico      | 0.4307397840%                 |
| PR57     | Penuelas, Puerto Rico      | 0.5782731381%                 |
| PR58     | Ponce, Puerto Rico         | 5.1762853836%                 |
| PR59     | Quebradillas, Puerto Rico  | 0.6086201563%                 |
| PR60     | Rincon, Puerto Rico        | 0.3607312171%                 |
| PR61     | Rio Grande, Puerto Rico    | 1.2995118170%                 |
| PR62     | Sabana Grande, Puerto Rico | 0.5625075422%                 |
| PR63     | Salinas, Puerto Rico       | 0.8069301551%                 |
| PR64     | San German, Puerto Rico    | 0.9914753253%                 |
| PR65     | San Juan, Puerto Rico      | 13.8003700360%                |
| PR66     | San Lorenzo, Puerto Rico   | 1.0322446251%                 |
| PR67     | San Sebastian, Puerto Rico | 0.9222442638%                 |
| PR68     | Santa Isabel, Puerto Rico  | 0.5210354055%                 |
| PR69     | Toa Alta, Puerto Rico      | 1.7552873773%                 |
| PR70     | Toa Baja, Puerto Rico      | 2.1783919223%                 |
| PR71     | Trujillo Alto, Puerto Rico | 1.9136501824%                 |
| PR72     | Utuaado, Puerto Rico       | 0.7718304061%                 |
| PR73     | Vega Alta, Puerto Rico     | 0.9338331796%                 |
| PR74     | Vega Baja, Puerto Rico     | 1.6886509241%                 |
| PR75     | Vieques, Puerto Rico       | 0.1979351524%                 |
| PR76     | Villalba, Puerto Rico      | 0.5576736281%                 |
| PR77     | Yabucoa, Puerto Rico       | 0.8842993409%                 |
| PR78     | Yauco, Puerto Rico         | 1.1383015829%                 |



| State ID | Qualifying Subdivision              | Consolidated State Allocation |
|----------|-------------------------------------|-------------------------------|
| RI1      | Barrington Town, Rhode Island       | 2.3000539202%                 |
| RI2      | Bristol Town, Rhode Island          | 1.0821868960%                 |
| RI3      | Burrillville Town, Rhode Island     | 1.3272036109%                 |
| RI4      | Central Falls City, Rhode Island    | 0.9147584689%                 |
| RI5      | Charlestown, Rhode Island           | 0.5887860100%                 |
| RI6      | Coventry Town, Rhode Island         | 3.5886939036%                 |
| RI7      | Cranston City, Rhode Island         | 7.8869595262%                 |
| RI8      | Cumberland Town, Rhode Island       | 2.4742003754%                 |
| RI9      | East Greenwich Town, Rhode Island   | 1.7467671439%                 |
| RI10     | East Providence City, Rhode Island  | 4.3247728580%                 |
| RI11     | Exeter Town, Rhode Island           | 0.0071810640%                 |
| RI12     | Foster Town, Rhode Island           | 0.2489021533%                 |
| RI13     | Glocester Town, Rhode Island        | 0.8508469130%                 |
| RI14     | Hopkinton Town, Rhode Island        | 0.7098006614%                 |
| RI15     | Jamestown, Rhode Island             | 0.4220295287%                 |
| RI16     | Johnston Town, Rhode Island         | 3.0898685140%                 |
| RI17     | Lincoln Town, Rhode Island          | 2.1171973520%                 |
| RI18     | Little Compton Town, Rhode Island   | 0.2663017745%                 |
| RI19     | Middletown, Rhode Island            | 1.2877439601%                 |
| RI20     | Narragansett Town, Rhode Island     | 1.2760123800%                 |
| RI21     | New Shoreham Town, Rhode Island     | 0.2118269375%                 |
| RI22     | Newport City, Rhode Island          | 2.3339316695%                 |
| RI23     | North Kingstown, Rhode Island       | 2.6500524514%                 |
| RI24     | North Providence Town, Rhode Island | 2.5306229398%                 |
| RI25     | North Smithfield Town, Rhode Island | 1.1299013506%                 |
| RI26     | Pawtucket City, Rhode Island        | 5.9652217345%                 |
| RI27     | Portsmouth Town, Rhode Island       | 1.2807429020%                 |
| RI28     | Providence City, Rhode Island       | 21.4858080262%                |
| RI29     | Richmond Town, Rhode Island         | 0.0818789542%                 |
| RI30     | Scituate Town, Rhode Island         | 1.0248588645%                 |
| RI31     | Smithfield Town, Rhode Island       | 1.7724673574%                 |
| RI32     | South Kingstown, Rhode Island       | 2.3282747894%                 |
| RI33     | Tiverton Town, Rhode Island         | 0.9907730639%                 |
| RI34     | Warren Town, Rhode Island           | 0.1394116029%                 |
| RI35     | Warwick City, Rhode Island          | 9.9418184427%                 |
| RI36     | West Greenwich Town, Rhode Island   | 0.7104734659%                 |
| RI37     | West Warwick Town, Rhode Island     | 3.0239943495%                 |
| RI38     | Westerly Town, Rhode Island         | 2.0135754535%                 |
| RI39     | Woonsocket City, Rhode Island       | 3.8740986306%                 |

| State ID | Qualifying Subdivision              | Consolidated State Allocation |
|----------|-------------------------------------|-------------------------------|
| SC1      | Abbeville County, South Carolina    | 0.3350059823%                 |
| SC2      | Aiken City, South Carolina          | 0.7838026892%                 |
| SC3      | Aiken County, South Carolina        | 2.5661670597%                 |
| SC4      | Allendale County, South Carolina    | 0.1220441823%                 |
| SC5      | Anderson City, South Carolina       | 1.1735303052%                 |
| SC6      | Anderson County, South Carolina     | 3.3392231904%                 |
| SC7      | Bamberg County, South Carolina      | 0.2705913372%                 |
| SC8      | Barnwell County, South Carolina     | 0.4653224769%                 |
| SC9      | Beaufort City, South Carolina       | 0.0769982478%                 |
| SC10     | Beaufort County, South Carolina     | 2.3364418352%                 |
| SC11     | Berkeley County, South Carolina     | 2.0961440294%                 |
| SC12     | Bluffton Town, South Carolina       | 0.0481968917%                 |
| SC13     | Calhoun County, South Carolina      | 0.1833260393%                 |
| SC14     | Cayce City, South Carolina          | 0.2572136960%                 |
| SC15     | Charleston City, South Carolina     | 2.3004340552%                 |
| SC16     | Charleston County, South Carolina   | 3.8016438488%                 |
| SC17     | Cherokee County, South Carolina     | 0.9440700745%                 |
| SC18     | Chester City, South Carolina        | 0.1299573133%                 |
| SC19     | Chester County, South Carolina      | 0.3947965211%                 |
| SC20     | Chesterfield County, South Carolina | 0.9443488664%                 |
| SC21     | Clarendon County, South Carolina    | 0.5705383575%                 |
| SC22     | Clemson City, South Carolina        | 0.3311616877%                 |
| SC23     | Colleton County, South Carolina     | 0.8589365535%                 |
| SC24     | Columbia City, South Carolina       | 2.3918060702%                 |
| SC25     | Conway City, South Carolina         | 0.2894739402%                 |
| SC26     | Darlington County, South Carolina   | 1.6906462867%                 |
| SC27     | Dillon County, South Carolina       | 0.6608411417%                 |
| SC28     | Dorchester County, South Carolina   | 1.6015765975%                 |
| SC29     | Easley City, South Carolina         | 0.8565835771%                 |
| SC30     | Edgefield County, South Carolina    | 0.3586097074%                 |
| SC31     | Fairfield County, South Carolina    | 0.3536421891%                 |
| SC32     | Florence City, South Carolina       | 1.0065336904%                 |
| SC33     | Florence County, South Carolina     | 2.2059006272%                 |
| SC34     | Forest Acres City, South Carolina   | 0.0995929056%                 |
| SC35     | Fort Mill Town, South Carolina      | 0.1714974802%                 |
| SC36     | Fountain Inn City, South Carolina   | 0.1975697094%                 |
| SC37     | Gaffney City, South Carolina        | 0.2044353782%                 |
| SC38     | Georgetown City, South Carolina     | 0.2626233562%                 |
| SC39     | Georgetown County, South Carolina   | 1.1895098900%                 |
| SC40     | Goose Creek City, South Carolina    | 0.5473575768%                 |
| SC41     | Greenville City, South Carolina     | 2.2705648395%                 |
| SC42     | Greenville County, South Carolina   | 7.1502328364%                 |
| SC43     | Greenwood City, South Carolina      | 0.0308220618%                 |

| State ID | Qualifying Subdivision                  | Consolidated State Allocation |
|----------|---|-------------------------------|
| SC44     | Greenwood County, South Carolina        | 1.3388944490%                 |
| SC45     | Greer City, South Carolina              | 0.5590564672%                 |
| SC46     | Hampton County, South Carolina          | 0.3450376919%                 |
| SC47     | Hanahan City, South Carolina            | 0.2279684840%                 |
| SC48     | Hilton Head Island Town, South Carolina | 0.2323878458%                 |
| SC49     | Horry County, South Carolina            | 5.2166718879%                 |
| SC50     | Irmo Town, South Carolina               | 0.0942740906%                 |
| SC51     | James Island Town, South Carolina       | 0.0461551887%                 |
| SC52     | Jasper County, South Carolina           | 0.4278548317%                 |
| SC53     | Kershaw County, South Carolina          | 1.0780892823%                 |
| SC54     | Lancaster County, South Carolina        | 1.4809282603%                 |
| SC55     | Laurens County, South Carolina          | 1.3598442946%                 |
| SC56     | Lee County, South Carolina              | 0.2176621820%                 |
| SC57     | Lexington County, South Carolina        | 4.4881391605%                 |
| SC58     | Lexington Town, South Carolina          | 0.2342104062%                 |
| SC59     | Marion County, South Carolina           | 0.6973242307%                 |
| SC60     | Marlboro County, South Carolina         | 0.4878238042%                 |
| SC61     | Mauldin City, South Carolina            | 0.4253253929%                 |
| SC62     | McCormick County, South Carolina        | 0.1281623493%                 |
| SC63     | Moncks Corner Town, South Carolina      | 0.1965426445%                 |
| SC64     | Mount Pleasant Town, South Carolina     | 0.5750801889%                 |
| SC65     | Myrtle Beach City, South Carolina       | 1.9068234068%                 |
| SC66     | Newberry City, South Carolina           | 0.0344864657%                 |
| SC67     | Newberry County, South Carolina         | 0.5656551710%                 |
| SC68     | North Augusta City, South Carolina      | 0.5139678525%                 |
| SC69     | North Charleston City, South Carolina   | 1.7751090959%                 |
| SC70     | North Myrtle Beach City, South Carolina | 0.6366313248%                 |
| SC71     | Oconee County, South Carolina           | 2.8099515214%                 |
| SC72     | Orangeburg City, South Carolina         | 0.0468940344%                 |
| SC73     | Orangeburg County, South Carolina       | 1.4543982912%                 |
| SC74     | Pickens County, South Carolina          | 2.8143347165%                 |
| SC75     | Port Royal Town, South Carolina         | 0.0206098617%                 |
| SC76     | Richland County, South Carolina         | 3.8816723839%                 |
| SC77     | Rock Hill City, South Carolina          | 1.3120073555%                 |
| SC78     | Saluda County, South Carolina           | 0.2604801809%                 |
| SC79     | Simpsonville City, South Carolina       | 0.3497064495%                 |
| SC80     | Spartanburg City, South Carolina        | 1.1890308958%                 |
| SC81     | Spartanburg County, South Carolina      | 6.4084293395%                 |

| <b>State ID</b> | <b>Qualifying Subdivision</b>       | <b>Consolidated State Allocation</b> |
|-----------------|-------------------------------------|--------------------------------------|
| SC82            | Summerville Town, South Carolina    | 0.6446011912%                        |
| SC83            | Sumter City, South Carolina         | 0.5390642671%                        |
| SC84            | Sumter County, South Carolina       | 0.9480995733%                        |
| SC85            | Tega Cay City, South Carolina       | 0.0433365022%                        |
| SC86            | Union County, South Carolina        | 0.6499524020%                        |
| SC87            | West Columbia City, South Carolina  | 0.3943858322%                        |
| SC88            | Williamsburg County, South Carolina | 0.4931357629%                        |
| SC89            | York County, South Carolina         | 2.5800878865%                        |

7

| State ID | Qualifying Subdivision           | Consolidated State Allocation |
|----------|----------------------------------|-------------------------------|
| SD1      | Aberdeen City, South Dakota      | 1.7806789284%                 |
| SD2      | Aurora County, South Dakota      | 0.1283252150%                 |
| SD3      | Beadle County, South Dakota      | 0.8743032704%                 |
| SD4      | Bennett County, South Dakota     | 0.1895703332%                 |
| SD5      | Bon Homme County, South Dakota   | 0.6047162426%                 |
| SD6      | Box Elder City, South Dakota     | 0.2251076107%                 |
| SD7      | Brandon City, South Dakota       | 0.4012895918%                 |
| SD8      | Brookings City, South Dakota     | 2.4259611863%                 |
| SD9      | Brookings County, South Dakota   | 0.2802421588%                 |
| SD10     | Brown County, South Dakota       | 1.7764564315%                 |
| SD11     | Brule County, South Dakota       | 0.8045710091%                 |
| SD12     | Buffalo County, South Dakota     | 0.1823519926%                 |
| SD13     | Butte County, South Dakota       | 0.8926544344%                 |
| SD14     | Campbell County, South Dakota    | 0.0682419048%                 |
| SD15     | Charles Mix County, South Dakota | 0.8084433424%                 |
| SD16     | Clark County, South Dakota       | 0.2550260601%                 |
| SD17     | Clay County, South Dakota        | 0.4415194932%                 |
| SD18     | Codington County, South Dakota   | 0.8721266365%                 |
| SD19     | Corson County, South Dakota      | 0.3429322421%                 |
| SD20     | Custer County, South Dakota      | 1.0868471426%                 |
| SD21     | Davison County, South Dakota     | 0.6815458005%                 |
| SD22     | Day County, South Dakota         | 0.3921680475%                 |
| SD23     | Deuel County, South Dakota       | 0.4035008098%                 |
| SD24     | Dewey County, South Dakota       | 0.3699996685%                 |
| SD25     | Douglas County, South Dakota     | 0.2891518759%                 |
| SD26     | Edmunds County, South Dakota     | 0.2529348056%                 |
| SD27     | Fall River County, South Dakota  | 2.1968904590%                 |
| SD28     | Faulk County, South Dakota       | 0.2772473959%                 |
| SD29     | Grant County, South Dakota       | 0.6923230564%                 |
| SD30     | Gregory County, South Dakota     | 0.5555128599%                 |
| SD31     | Haakon County, South Dakota      | 0.1774497029%                 |
| SD32     | Hamlin County, South Dakota      | 0.3340117176%                 |
| SD33     | Hand County, South Dakota        | 0.2401311401%                 |
| SD34     | Hanson County, South Dakota      | 0.1484271966%                 |
| SD35     | Harding County, South Dakota     | 0.0620805393%                 |
| SD36     | Hughes County, South Dakota      | 0.8137066032%                 |
| SD37     | Huron City, South Dakota         | 0.8308959590%                 |
| SD38     | Hutchinson County, South Dakota  | 0.5659237410%                 |
| SD39     | Hyde County, South Dakota        | 0.0640529112%                 |
| SD40     | Jackson County, South Dakota     | 0.1437421380%                 |
| SD41     | Jerauld County, South Dakota     | 0.3258250234%                 |
| SD42     | Jones County, South Dakota       | 0.0451732597%                 |
| SD43     | Kingsbury County, South Dakota   | 0.3721763025%                 |
| SD44     | Lake County, South Dakota        | 0.8273932428%                 |
| SD45     | Lawrence County, South Dakota    | 2.3838237581%                 |
| SD46     | Lincoln County, South Dakota     | 1.2611723923%                 |
| SD47     | Lyman County, South Dakota       | 0.3239942300%                 |

| State ID | Qualifying Subdivision             | Consolidated State Allocation |
|----------|------------------------------------|-------------------------------|
| SD48     | Marshall County, South Dakota      | 0.5625107271%                 |
| SD49     | McCook County, South Dakota        | 0.3047773840%                 |
| SD50     | McPherson County, South Dakota     | 0.1613184030%                 |
| SD51     | Meade County, South Dakota         | 3.2698326502%                 |
| SD52     | Mellette County, South Dakota      | 0.1848247525%                 |
| SD53     | Miner County, South Dakota         | 0.1616739703%                 |
| SD54     | Minnehaha County, South Dakota     | 12.2243522517%                |
| SD55     | Mitchell City, South Dakota        | 1.5031732329%                 |
| SD56     | Moody County, South Dakota         | 0.4743937985%                 |
| SD57     | Oglala Lakota County, South Dakota | 1.3919692864%                 |
| SD58     | Pennington County, South Dakota    | 8.0611767283%                 |
| SD59     | Perkins County, South Dakota       | 0.3755374403%                 |
| SD60     | Pierre City, South Dakota          | 0.6216678331%                 |
| SD61     | Potter County, South Dakota        | 0.1893444561%                 |
| SD62     | Rapid City, South Dakota           | 6.9492723574%                 |
| SD63     | Roberts County, South Dakota       | 0.9943780269%                 |
| SD64     | Sanborn County, South Dakota       | 0.1141857404%                 |
| SD65     | Sioux Falls City, South Dakota     | 21.6732660428%                |
| SD66     | Spearfish City, South Dakota       | 0.8208633410%                 |
| SD67     | Spink County, South Dakota         | 0.7324773052%                 |
| SD68     | Stanley County, South Dakota       | 0.1733882380%                 |
| SD69     | Sully County, South Dakota         | 0.0632218131%                 |
| SD70     | Todd County, South Dakota          | 1.0677859248%                 |
| SD71     | Tripp County, South Dakota         | 0.6252580903%                 |
| SD72     | Turner County, South Dakota        | 0.6536969906%                 |
| SD73     | Union County, South Dakota         | 1.4531041680%                 |
| SD74     | Vermillion City, South Dakota      | 0.5912781760%                 |
| SD75     | Walworth County, South Dakota      | 0.5615110318%                 |
| SD76     | Watertown City, South Dakota       | 1.6132964277%                 |
| SD77     | Yankton City, South Dakota         | 1.2219897393%                 |
| SD78     | Yankton County, South Dakota       | 1.4233435084%                 |
| SD79     | Ziebach County, South Dakota       | 0.3085103004%                 |

| State ID | Qualifying Subdivision       | Consolidated State Allocation |
|----------|------------------------------|-------------------------------|
| TN3      | Anderson County, Tennessee   | 1.2063249026%                 |
| TN5      | Arlington Town, Tennessee    | 0.0036566309%                 |
| TN8      | Bartlett City, Tennessee     | 0.0730561566%                 |
| TN10     | Bedford County, Tennessee    | 0.5762663555%                 |
| TN12     | Benton County, Tennessee     | 0.5216608068%                 |
| TN13     | Bledsoe County, Tennessee    | 0.1398580820%                 |
| TN14     | Blount County, Tennessee     | 1.9196465581%                 |
| TN15     | Bradley County, Tennessee    | 1.0430217552%                 |
| TN16     | Brentwood City, Tennessee    | 0.0478208600%                 |
| TN17     | Bristol City, Tennessee      | 0.5426871150%                 |
| TN19     | Campbell County, Tennessee   | 1.5974370559%                 |
| TN20     | Cannon County, Tennessee     | 0.3205453949%                 |
| TN21     | Carroll County, Tennessee    | 0.4438060785%                 |
| TN22     | Carter County, Tennessee     | 0.8435596891%                 |
| TN27     | Chattanooga City, Tennessee  | 0.4981237028%                 |
| TN28     | Cheatham County, Tennessee   | 0.8209998781%                 |
| TN29     | Chester County, Tennessee    | 0.1751399118%                 |
| TN30     | Claiborne County, Tennessee  | 1.1929412357%                 |
| TN31     | Clarksville City, Tennessee  | 0.2296815192%                 |
| TN32     | Clay County, Tennessee       | 0.3261509170%                 |
| TN33     | Cleveland City, Tennessee    | 0.5531282252%                 |
| TN36     | Coke County, Tennessee       | 0.8746257470%                 |
| TN37     | Coffee County, Tennessee     | 0.8953551698%                 |
| TN39     | Collierville Town, Tennessee | 0.0617375387%                 |
| TN41     | Columbia City, Tennessee     | 0.0390894158%                 |
| TN42     | Cookeville City, Tennessee   | 0.8404101920%                 |
| TN45     | Crockett County, Tennessee   | 0.1232062476%                 |
| TN47     | Cumberland County, Tennessee | 0.8784847959%                 |
| TN48     | Dandridge Town, Tennessee    | 0.0109089663%                 |
| TN49     | De Kalb County, Tennessee    | 0.4478425886%                 |
| TN50     | Decatur County, Tennessee    | 0.3607195939%                 |
| TN51     | Decatur Town, Tennessee      | 0.0050599481%                 |
| TN53     | Dickson County, Tennessee    | 0.8341347308%                 |
| TN56     | Dyer County, Tennessee       | 0.4019088559%                 |
| TN64     | Fayette County, Tennessee    | 0.3157083831%                 |
| TN66     | Fentress County, Tennessee   | 0.5526714656%                 |
| TN67     | Franklin City, Tennessee     | 0.1089989646%                 |
| TN68     | Franklin County, Tennessee   | 0.6323371108%                 |
| TN69     | Gallatin City, Tennessee     | 0.0760079674%                 |
| TN70     | Gatlinburg City, Tennessee   | 0.0507819668%                 |
| TN71     | Germantown City, Tennessee   | 0.0687501047%                 |
| TN72     | Gibson County, Tennessee     | 0.4940695219%                 |
| TN73     | Giles County, Tennessee      | 0.4604367666%                 |
| TN75     | Grainger County, Tennessee   | 0.4671260668%                 |
| TN76     | Greene County, Tennessee     | 1.2127967101%                 |
| TN78     | Grundy County, Tennessee     | 0.3896858892%                 |
| TN79     | Hamblen County, Tennessee    | 2.2614488604%                 |
| TN80     | Hamilton County, Tennessee   | 4.2055530346%                 |
| TN81     | Hancock County, Tennessee    | 0.2089065376%                 |

| State ID | Qualifying Subdivision   | Consolidated State Allocation |
|----------|--|-------------------------------|
| TN82     | Hardeman County, Tennessee                                       | 0.2150658408%                 |
| TN83     | Hardin County, Tennessee   | 0.5683946644%                 |
| TN84     | Hartsville/Trousdale County, Tennessee                           | 0.1139641522%                 |
| TN85     | Hawkins County, Tennessee  | 1.0968095083%                 |
| TN86     | Haywood County, Tennessee  | 0.1104263592%                 |
| TN87     | Henderson County, Tennessee                                      | 0.2498867656%                 |
| TN88     | Hendersonville City, Tennessee                                   | 0.1137407554%                 |
| TN89     | Henry County, Tennessee  | 0.6661685991%                 |
| TN90     | Hickman County, Tennessee  | 0.2804089244%                 |
| TN91     | Houston County, Tennessee  | 0.1198735525%                 |
| TN92     | Humphreys County, Tennessee                                      | 0.2441608982%                 |
| TN93     | Jackson City, Tennessee  | 0.0431370644%                 |
| TN94     | Jackson County, Tennessee  | 0.2780985367%                 |
| TN95     | Jefferson County, Tennessee                                      | 0.8912247367%                 |
| TN96     | Johnson City, Tennessee  | 1.0682855260%                 |
| TN97     | Johnson County, Tennessee  | 0.2282065978%                 |
| TN98     | Kingsport City, Tennessee  | 0.9871149359%                 |
| TN99     | Knox County, Tennessee   | 9.1809198144%                 |
| TN100    | Knoxville City, Tennessee  | 1.5417816888%                 |
| TN101    | La Vergne City, Tennessee  | 0.0518950147%                 |
| TN102    | Lake County, Tennessee   | 0.0671464632%                 |
| TN104    | Lauderdale County, Tennessee                                     | 0.2733775153%                 |
| TN105    | Lawrence County, Tennessee                                       | 0.6992850503%                 |
| TN107    | Lebanon City, Tennessee  | 0.1110258247%                 |
| TN108    | Lewis County, Tennessee  | 0.1528225920%                 |
| TN110    | Lexington City, Tennessee  | 0.0796867496%                 |
| TN112    | Lincoln County, Tennessee  | 0.4060784411%                 |
| TN115    | Loudon County, Tennessee   | 0.8992484296%                 |
| TN116    | Lynchburg, Moore County<br>Metropolitan Government,<br>Tennessee | 0.0579106070%                 |
| TN118    | Macon County, Tennessee  | 0.3091017000%                 |
| TN119    | Madison County, Tennessee  | 0.8907256845%                 |
| TN121    | Marion County, Tennessee   | 0.3637161259%                 |
| TN122    | Marshall County, Tennessee                                       | 0.5422227344%                 |
| TN124    | Maryville City, Tennessee  | 0.3223901040%                 |
| TN125    | Maury County, Tennessee  | 1.0772540178%                 |
| TN126    | McMinn County, Tennessee   | 0.9297273747%                 |
| TN128    | McNairy County, Tennessee  | 0.4269884656%                 |
| TN129    | Meigs County, Tennessee  | 0.2016450737%                 |
| TN130    | Memphis City, Tennessee  | 4.9079216307%                 |
| TN131    | Millington City, Tennessee                                       | 0.0212200583%                 |
| TN133    | Monroe County, Tennessee   | 0.7506735593%                 |
| TN135    | Montgomery County, Tennessee                                     | 1.6758545682%                 |
| TN136    | Morgan County, Tennessee   | 0.5132562715%                 |
| TN138    | Morristown City, Tennessee                                       | 0.3919462797%                 |
| TN139    | Mount Juliet City, Tennessee                                     | 0.0577622481%                 |
| TN141    | Murfreesboro City, Tennessee                                     | 0.7283549414%                 |



| <b>State ID</b> | <b>Qualifying Subdivision</b>                         | <b>Consolidated State Allocation</b> |
|-----------------|---|--------------------------------------|
| TN142           | Nashville-Davidson Metropolitan Government, Tennessee | 8.9810236006%                        |
| TN145           | Oak Ridge City, Tennessee                             | 0.9598050011%                        |
| TN146           | Obion County, Tennessee                               | 0.3198033491%                        |
| TN147           | Overton County, Tennessee                             | 0.5461670803%                        |
| TN149           | Perry County, Tennessee                               | 0.0857864664%                        |
| TN151           | Pickett County, Tennessee                             | 0.1471132648%                        |
| TN152           | Pigeon Forge City, Tennessee                          | 0.0877322588%                        |
| TN154           | Polk County, Tennessee                                | 0.3220131560%                        |
| TN157           | Putnam County, Tennessee                              | 0.3930896023%                        |
| TN159           | Rhea County, Tennessee                                | 0.5404420504%                        |
| TN160           | Ripley City, Tennessee                                | 0.0190759934%                        |
| TN161           | Roane County, Tennessee                               | 1.6361535854%                        |
| TN162           | Robertson County, Tennessee                           | 0.9333043197%                        |
| TN163           | Rutherford County, Tennessee                          | 2.5756978154%                        |
| TN164           | Scott County, Tennessee                               | 0.5189341096%                        |
| TN165           | Sequatchie County, Tennessee                          | 0.2433974548%                        |
| TN166           | Sevier County, Tennessee                              | 1.4412782095%                        |
| TN168           | Shelby County, Tennessee                              | 3.5255489082%                        |
| TN170           | Smith County, Tennessee                               | 0.5711842980%                        |
| TN172           | Smyrna Town, Tennessee                                | 0.1314691656%                        |
| TN176           | Spring Hill City, Tennessee                           | 0.0244598773%                        |
| TN179           | Stewart County, Tennessee                             | 0.1459273147%                        |
| TN180           | Sullivan County, Tennessee                            | 1.4573397906%                        |
| TN181           | Sumner County, Tennessee                              | 1.7449087187%                        |
| TN182           | Tipton County, Tennessee                              | 0.6312749815%                        |
| TN184           | Unicoi County, Tennessee                              | 0.3464527663%                        |
| TN186           | Union County, Tennessee                               | 0.5606745148%                        |
| TN187           | Van Buren County, Tennessee                           | 0.0479172535%                        |
| TN189           | Warren County, Tennessee                              | 0.5719112694%                        |
| TN191           | Washington County, Tennessee                          | 1.1061046159%                        |
| TN192           | Wayne County, Tennessee                               | 0.2328717594%                        |
| TN194           | Weakley County, Tennessee                             | 0.3874777573%                        |
| TN195           | White County, Tennessee                               | 0.4162394991%                        |
| TN197           | Williamson County, Tennessee                          | 1.6843304984%                        |
| TN198           | Wilson County, Tennessee                              | 1.4019072760%                        |

| State ID | Qualifying Subdivision    | Consolidated State Allocation |
|----------|---------------------------|-------------------------------|
| TX1      | Abbott City, Texas        | 0.0004586670%                 |
| TX2      | Abernathy City, Texas     | 0.0000733330%                 |
| TX3      | Abilene City, Texas       | 0.3758786670%                 |
| TX4      | Ackerly City, Texas       | 0.0000140000%                 |
| TX5      | Addison Town, Texas       | 0.0387293330%                 |
| TX6      | Adrian City, Texas        | 0.0001206670%                 |
| TX7      | Agua Dulce City, Texas    | 0.0000286670%                 |
| TX8      | Alamo City, Texas         | 0.0147473330%                 |
| TX9      | Alamo Heights City, Texas | 0.0187986670%                 |
| TX10     | Alba Town, Texas          | 0.0021306670%                 |
| TX11     | Albany City, Texas        | 0.0001200000%                 |
| TX12     | Aledo City, Texas         | 0.0002206670%                 |
| TX13     | Alice City, Texas         | 0.0475273330%                 |
| TX14     | Allen City, Texas         | 0.2100540000%                 |
| TX15     | Alma Town, Texas          | 0.0007380000%                 |
| TX16     | Alpine City, Texas        | 0.0197906670%                 |
| TX17     | Alto Town, Texas          | 0.0025113330%                 |
| TX18     | Alton City, Texas         | 0.0076933330%                 |
| TX19     | Alvarado City, Texas      | 0.0193526670%                 |
| TX20     | Alvin City, Texas         | 0.0759746670%                 |
| TX21     | Alvord Town, Texas        | 0.0002386670%                 |
| TX22     | Amarillo City, Texas      | 0.6584406670%                 |
| TX23     | Ames City, Texas          | 0.0037140000%                 |
| TX24     | Amherst City, Texas       | 0.0000146670%                 |
| TX25     | Anahuac City, Texas       | 0.0003613330%                 |
| TX26     | Anderson City, Texas      | 0.0000126670%                 |
| TX27     | Anderson County, Texas    | 0.1791753330%                 |
| TX28     | Andrews City, Texas       | 0.0126553330%                 |
| TX29     | Andrews County, Texas     | 0.0250706670%                 |
| TX30     | Angelina County, Texas    | 0.1533040000%                 |
| TX31     | Angleton City, Texas      | 0.0418606670%                 |
| TX32     | Angus City, Texas         | 0.0002206670%                 |
| TX33     | Anna City, Texas          | 0.0060500000%                 |
| TX34     | Annetta North Town, Texas | 0.0000226670%                 |
| TX35     | Annetta South Town, Texas | 0.0004013330%                 |
| TX36     | Annetta Town, Texas       | 0.0039706670%                 |
| TX37     | Annonia Town, Texas       | 0.0004920000%                 |
| TX38     | Anson City, Texas         | 0.0034226670%                 |
| TX39     | Anthony Town, Texas       | 0.0030093330%                 |
| TX40     | Anton City, Texas         | 0.0002960000%                 |
| TX41     | Appleby City, Texas       | 0.0010340000%                 |
| TX42     | Aquilla City, Texas       | 0.0001386670%                 |
| TX43     | Aransas County, Texas     | 0.1776746670%                 |
| TX44     | Aransas Pass City, Texas  | 0.0385420000%                 |
| TX45     | Archer City, Texas        | 0.0070360000%                 |
| TX46     | Archer County, Texas      | 0.0303560000%                 |
| TX47     | Arcola City, Texas        | 0.0048600000%                 |
| TX48     | Argyle City, Texas        | 0.0076040000%                 |
| TX49     | Arlington City, Texas     | 0.4905353330%                 |

| State ID | Qualifying Subdivision          | Consolidated State Allocation |
|----------|---------------------------------|-------------------------------|
| TX50     | Armstrong County, Texas         | 0.0006493330%                 |
| TX51     | Arp City, Texas                 | 0.0013393330%                 |
| TX52     | Asherton City, Texas            | 0.0000746670%                 |
| TX53     | Aspermont Town, Texas           | 0.0000060000%                 |
| TX54     | Atascosa County, Texas          | 0.1179353330%                 |
| TX55     | Athens City, Texas              | 0.0706280000%                 |
| TX56     | Atlanta City, Texas             | 0.0206633330%                 |
| TX57     | Aubrey City, Texas              | 0.0100940000%                 |
| TX58     | Aurora City, Texas              | 0.0012326670%                 |
| TX59     | Austin City, Texas              | 3.2518106670%                 |
| TX60     | Austin County, Texas            | 0.0506866670%                 |
| TX61     | Austwell City, Texas            | 0.0000726670%                 |
| TX62     | Avery Town, Texas               | 0.0000920000%                 |
| TX63     | Avinger Town, Texas             | 0.0007433330%                 |
| TX64     | Azle City, Texas                | 0.0214753330%                 |
| TX65     | Bailey City, Texas              | 0.0006333330%                 |
| TX66     | Bailey County, Texas            | 0.0102513330%                 |
| TX67     | Bailey's Prairie Village, Texas | 0.0037360000%                 |
| TX68     | Baird City, Texas               | 0.0018680000%                 |
| TX69     | Balch Springs City, Texas       | 0.0182386670%                 |
| TX70     | Balcones Heights City, Texas    | 0.0158740000%                 |
| TX71     | Ballinger City, Texas           | 0.0061146670%                 |
| TX72     | Balморhea City, Texas           | 0.0000420000%                 |
| TX73     | Bandera City, Texas             | 0.0019286670%                 |
| TX74     | Bandera County, Texas           | 0.0578766670%                 |
| TX75     | Bangs City, Texas               | 0.0020333330%                 |
| TX76     | Bardwell City, Texas            | 0.0002413330%                 |
| TX77     | Barry City, Texas               | 0.0001333330%                 |
| TX78     | Barstow City, Texas             | 0.0000406670%                 |
| TX79     | Bartlett City, Texas            | 0.0022493330%                 |
| TX80     | Bartonville Town, Texas         | 0.0059246670%                 |
| TX81     | Bastrop City, Texas             | 0.0308800000%                 |
| TX82     | Bastrop County, Texas           | 0.2293066670%                 |
| TX83     | Bay City, Texas                 | 0.0386080000%                 |
| TX84     | Baylor County, Texas            | 0.0198880000%                 |
| TX85     | Bayou Vista City, Texas         | 0.0041600000%                 |
| TX86     | Bayside Town, Texas             | 0.0001613330%                 |
| TX87     | Baytown City, Texas             | 0.1440440000%                 |
| TX88     | Bayview Town, Texas             | 0.0000273330%                 |
| TX89     | Beach City, Texas               | 0.0083366670%                 |
| TX90     | Bear Creek Village, Texas       | 0.0006040000%                 |
| TX91     | Beasley City, Texas             | 0.0000866670%                 |
| TX92     | Beaumont City, Texas            | 0.4553400000%                 |
| TX93     | Beckville City, Texas           | 0.0008313330%                 |
| TX94     | Bedford City, Texas             | 0.0628760000%                 |
| TX95     | Bedias City, Texas              | 0.0023166670%                 |
| TX96     | Bee Cave City, Texas            | 0.0085753330%                 |
| TX97     | Bee County, Texas               | 0.0652293330%                 |
| TX98     | Beeville City, Texas            | 0.0160180000%                 |

| State ID | Qualifying Subdivision     | Consolidated State Allocation |
|----------|----------------------------|-------------------------------|
| TX99     | Bell County, Texas         | 0.4338320000%                 |
| TX100    | Bellaire City, Texas       | 0.0275093330%                 |
| TX101    | Bellevue City, Texas       | 0.0000373330%                 |
| TX102    | Bellmead City, Texas       | 0.0096580000%                 |
| TX103    | Bells Town, Texas          | 0.0012606670%                 |
| TX104    | Bellville City, Texas      | 0.0049920000%                 |
| TX105    | Belton City, Texas         | 0.0484533330%                 |
| TX106    | Benavides City, Texas      | 0.0001013330%                 |
| TX107    | Benbrook City, Texas       | 0.0292793330%                 |
| TX108    | Benjamin City, Texas       | 0.0006340000%                 |
| TX109    | Berryville Town, Texas     | 0.0095860000%                 |
| TX110    | Bertram City, Texas        | 0.0001213330%                 |
| TX111    | Beverly Hills City, Texas  | 0.0028906670%                 |
| TX112    | Bevil Oaks City, Texas     | 0.0003660000%                 |
| TX113    | Bexar County, Texas        | 4.6714346670%                 |
| TX114    | Big Lake City, Texas       | 0.0003646670%                 |
| TX115    | Big Sandy Town, Texas      | 0.0030526670%                 |
| TX116    | Big Spring City, Texas     | 0.1266186670%                 |
| TX117    | Big Wells City, Texas      | 0.0001573330%                 |
| TX118    | Bishop City, Texas         | 0.0054753330%                 |
| TX119    | Bishop Hills Town, Texas   | 0.0002153330%                 |
| TX120    | Blackwell City, Texas      | 0.0000206670%                 |
| TX121    | Blanco City, Texas         | 0.0041273330%                 |
| TX122    | Blanco County, Texas       | 0.0328153330%                 |
| TX123    | Blanket Town, Texas        | 0.0000980000%                 |
| TX124    | Bloomburg Town, Texas      | 0.0006733330%                 |
| TX125    | Blooming Grove Town, Texas | 0.0002346670%                 |
| TX126    | Blossom City, Texas        | 0.0001320000%                 |
| TX127    | Blue Mound City, Texas     | 0.0019253330%                 |
| TX128    | Blue Ridge City, Texas     | 0.0008966670%                 |
| TX129    | Blum Town, Texas           | 0.0010813330%                 |
| TX130    | Boerne City, Texas         | 0.0303840000%                 |
| TX131    | Bogata City, Texas         | 0.0024326670%                 |
| TX132    | Bonham City, Texas         | 0.0672726670%                 |
| TX133    | Bonney Village, Texas      | 0.0016733330%                 |
| TX134    | Booker Town, Texas         | 0.0006906670%                 |
| TX135    | Borden County, Texas       | 0.0006666670%                 |
| TX136    | Borger City, Texas         | 0.0464533330%                 |
| TX137    | Bosque County, Texas       | 0.0473820000%                 |
| TX138    | Bovina City, Texas         | 0.0001153330%                 |
| TX139    | Bowie City, Texas          | 0.0557466670%                 |
| TX140    | Bowie County, Texas        | 0.1554600000%                 |
| TX141    | Boyd Town, Texas           | 0.0046353330%                 |
| TX142    | Brackettville City, Texas  | 0.0000053330%                 |
| TX143    | Brady City, Texas          | 0.0183200000%                 |
| TX144    | Brazoria City, Texas       | 0.0076913330%                 |
| TX145    | Brazoria County, Texas     | 0.6807266670%                 |
| TX146    | Brazos Bend City, Texas    | 0.0003080000%                 |
| TX147    | Brazos Country City, Texas | 0.0006013330%                 |

| State ID | Qualifying Subdivision          | Consolidated State Allocation |
|----------|---------------------------------|-------------------------------|
| TX148    | Brazos County, Texas            | 0.2280580000%                 |
| TX149    | Breckenridge City, Texas        | 0.0159840000%                 |
| TX150    | Bremond City, Texas             | 0.0037026670%                 |
| TX151    | Brenham City, Texas             | 0.0365000000%                 |
| TX152    | Brewster County, Texas          | 0.0400580000%                 |
| TX153    | Briarcliff Village, Texas       | 0.0003813330%                 |
| TX154    | Briaroaks City, Texas           | 0.0000380000%                 |
| TX155    | Bridge City, Texas              | 0.0538373330%                 |
| TX156    | Bridgeport City, Texas          | 0.0222006670%                 |
| TX157    | Briscoe County, Texas           | 0.0006513330%                 |
| TX158    | Broadus Town, Texas             | 0.0000206670%                 |
| TX159    | Bronte Town, Texas              | 0.0000660000%                 |
| TX160    | Brooks County, Texas            | 0.0138066670%                 |
| TX161    | Brookshire City, Texas          | 0.0042706670%                 |
| TX162    | Brookside Village City, Texas   | 0.0007400000%                 |
| TX163    | Brown County, Texas             | 0.1289446670%                 |
| TX164    | Browndell City, Texas           | 0.0001013330%                 |
| TX165    | Brownfield City, Texas          | 0.0096346670%                 |
| TX166    | Brownsboro City, Texas          | 0.0021173330%                 |
| TX167    | Brownsville City, Texas         | 0.2833713330%                 |
| TX168    | Brownwood City, Texas           | 0.1110480000%                 |
| TX169    | Bruceville-Eddy City, Texas     | 0.0011280000%                 |
| TX170    | Bryan City, Texas               | 0.1645980000%                 |
| TX171    | Bryson City, Texas              | 0.0008186670%                 |
| TX172    | Buckholts Town, Texas           | 0.0007420000%                 |
| TX173    | Buda City, Texas                | 0.0071893330%                 |
| TX174    | Buffalo City, Texas             | 0.0079106670%                 |
| TX175    | Buffalo Gap Town, Texas         | 0.0000586670%                 |
| TX176    | Buffalo Springs Village, Texas  | 0.0001253330%                 |
| TX177    | Bullard Town, Texas             | 0.0049913330%                 |
| TX178    | Bulverde City, Texas            | 0.0096240000%                 |
| TX179    | Bunker Hill Village City, Texas | 0.0003146670%                 |
| TX180    | Burkburnett City, Texas         | 0.0252293330%                 |
| TX181    | Burke City, Texas               | 0.0007426670%                 |
| TX182    | Burleson City, Texas            | 0.1011860000%                 |
| TX183    | Burleson County, Texas          | 0.0468293330%                 |
| TX184    | Burnet City, Texas              | 0.0222300000%                 |
| TX185    | Burnet County, Texas            | 0.1265526670%                 |
| TX186    | Burton City, Texas              | 0.0006246670%                 |
| TX187    | Byers City, Texas               | 0.0000513330%                 |
| TX188    | Bynum Town, Texas               | 0.0002533330%                 |
| TX189    | Cactus City, Texas              | 0.0031860000%                 |
| TX190    | Caddo Mills City, Texas         | 0.0000286670%                 |
| TX191    | Caldwell City, Texas            | 0.0121633330%                 |
| TX192    | Caldwell County, Texas          | 0.0576086670%                 |
| TX193    | Calhoun County, Texas           | 0.0852840000%                 |
| TX194    | Callahan County, Texas          | 0.0085960000%                 |
| TX195    | Callisburg City, Texas          | 0.0000673330%                 |
| TX196    | Calvert City, Texas             | 0.0005146670%                 |

| State ID | Qualifying Subdivision        | Consolidated State Allocation |
|----------|-------------------------------|-------------------------------|
| TX197    | Cameron City, Texas           | 0.0073940000%                 |
| TX198    | Cameron County, Texas         | 0.3580173330%                 |
| TX199    | Camp County, Texas            | 0.0192340000%                 |
| TX200    | Camp Wood City, Texas         | 0.0002813330%                 |
| TX201    | Campbell City, Texas          | 0.0007440000%                 |
| TX202    | Canadian City, Texas          | 0.0007266670%                 |
| TX203    | Caney City Town, Texas        | 0.0013366670%                 |
| TX204    | Canton City, Texas            | 0.0378226670%                 |
| TX205    | Canyon City, Texas            | 0.0175006670%                 |
| TX206    | Carbon Town, Texas            | 0.0004133330%                 |
| TX207    | Carl's Corner Town, Texas     | 0.0000320000%                 |
| TX208    | Carmine City, Texas           | 0.0002566670%                 |
| TX209    | Carrizo Springs City, Texas   | 0.0011140000%                 |
| TX210    | Carrollton City, Texas        | 0.2068366670%                 |
| TX211    | Carson County, Texas          | 0.0196620000%                 |
| TX212    | Carthage City, Texas          | 0.0126180000%                 |
| TX213    | Cashion Community City, Texas | 0.0002146670%                 |
| TX214    | Cass County, Texas            | 0.0621033330%                 |
| TX215    | Castle Hills City, Texas      | 0.0085200000%                 |
| TX216    | Castro County, Texas          | 0.0029466670%                 |
| TX217    | Castroville City, Texas       | 0.0030166670%                 |
| TX218    | Cedar Hill City, Texas        | 0.0467513330%                 |
| TX219    | Cedar Park City, Texas        | 0.1237113330%                 |
| TX220    | Celeste City, Texas           | 0.0008533330%                 |
| TX221    | Celina City, Texas            | 0.0121886670%                 |
| TX222    | Center City, Texas            | 0.0392253330%                 |
| TX223    | Centerville City, Texas       | 0.0002566670%                 |
| TX224    | Chambers County, Texas        | 0.1021253330%                 |
| TX225    | Chandler City, Texas          | 0.0115760000%                 |
| TX226    | Channing City, Texas          | 0.0000013330%                 |
| TX227    | Charlotte City, Texas         | 0.0028380000%                 |
| TX228    | Cherokee County, Texas        | 0.1044080000%                 |
| TX229    | Chester Town, Texas           | 0.0007826670%                 |
| TX230    | Chico City, Texas             | 0.0019520000%                 |
| TX231    | Childress City, Texas         | 0.0252773330%                 |
| TX232    | Childress County, Texas       | 0.0337213330%                 |
| TX233    | Chillicothe City, Texas       | 0.0001146670%                 |
| TX234    | China City, Texas             | 0.0003480000%                 |
| TX235    | China Grove Town, Texas       | 0.0003986670%                 |
| TX236    | Chireno City, Texas           | 0.0010453330%                 |
| TX237    | Christine Town, Texas         | 0.0002360000%                 |
| TX238    | Cibolo City, Texas            | 0.0091266670%                 |
| TX239    | Cisco City, Texas             | 0.0048120000%                 |
| TX240    | Clarendon City, Texas         | 0.0000760000%                 |
| TX241    | Clarksville City, Texas       | 0.0139273330%                 |
| TX242    | Clarksville City, Texas       | 0.0000360000%                 |
| TX243    | Claude City, Texas            | 0.0000173330%                 |
| TX244    | Clay County, Texas            | 0.0480333330%                 |
| TX245    | Clear Lake Shores City, Texas | 0.0044546670%                 |

| State ID | Qualifying Subdivision        | Consolidated State Allocation |
|----------|-------------------------------|-------------------------------|
| TX246    | Cleburne City, Texas          | 0.1521226670%                 |
| TX247    | Cleveland City, Texas         | 0.0645980000%                 |
| TX248    | Clifton City, Texas           | 0.0066260000%                 |
| TX249    | Clint Town, Texas             | 0.0002500000%                 |
| TX250    | Clute City, Texas             | 0.0342333330%                 |
| TX251    | Clyde City, Texas             | 0.0115246670%                 |
| TX252    | Coahoma Town, Texas           | 0.0015273330%                 |
| TX253    | Cochran County, Texas         | 0.0022593330%                 |
| TX254    | Cockrell Hill City, Texas     | 0.0003413330%                 |
| TX255    | Coffee City Town, Texas       | 0.0007246670%                 |
| TX256    | Coke County, Texas            | 0.0036813330%                 |
| TX257    | Coldspring City, Texas        | 0.0002980000%                 |
| TX258    | Coleman City, Texas           | 0.0036280000%                 |
| TX259    | Coleman County, Texas         | 0.0027760000%                 |
| TX260    | College Station City, Texas   | 0.1720980000%                 |
| TX261    | Colleyville City, Texas       | 0.0306993330%                 |
| TX262    | Collin County, Texas          | 0.8444806670%                 |
| TX263    | Collingsworth County, Texas   | 0.0128226670%                 |
| TX264    | Collinsville Town, Texas      | 0.0012206670%                 |
| TX265    | Colmesneil City, Texas        | 0.0014740000%                 |
| TX266    | Colorado City, Texas          | 0.0056033330%                 |
| TX267    | Colorado County, Texas        | 0.0327226670%                 |
| TX268    | Columbus City, Texas          | 0.0045780000%                 |
| TX269    | Comal County, Texas           | 0.2640946670%                 |
| TX270    | Comanche City, Texas          | 0.0110020000%                 |
| TX271    | Comanche County, Texas        | 0.0339760000%                 |
| TX272    | Combes Town, Texas            | 0.0011400000%                 |
| TX273    | Combine City, Texas           | 0.0012613330%                 |
| TX274    | Commerce City, Texas          | 0.0225793330%                 |
| TX275    | Como Town, Texas              | 0.0002766670%                 |
| TX276    | Concho County, Texas          | 0.0025726670%                 |
| TX277    | Conroe City, Texas            | 0.3111140000%                 |
| TX278    | Converse City, Texas          | 0.0184620000%                 |
| TX279    | Cooke County, Texas           | 0.1336340000%                 |
| TX280    | Cool City, Texas              | 0.0004873330%                 |
| TX281    | Coolidge Town, Texas          | 0.0001620000%                 |
| TX282    | Cooper City, Texas            | 0.0002413330%                 |
| TX283    | Coppell City, Texas           | 0.0577286670%                 |
| TX284    | Copper Canyon Town, Texas     | 0.0003260000%                 |
| TX285    | Copperas Cove City, Texas     | 0.0889946670%                 |
| TX286    | Corinth City, Texas           | 0.0501986670%                 |
| TX287    | Corpus Christi City, Texas    | 1.2084713330%                 |
| TX288    | Corral City Town, Texas       | 0.0000953330%                 |
| TX289    | Corrigan Town, Texas          | 0.0142120000%                 |
| TX290    | Corsicana City, Texas         | 0.0582066670%                 |
| TX291    | Coryell County, Texas         | 0.0824393330%                 |
| TX292    | Cottle County, Texas          | 0.0005833330%                 |
| TX293    | Cottonwood City, Texas        | 0.0001926670%                 |
| TX294    | Cottonwood Shores City, Texas | 0.0008020000%                 |

| State ID | Qualifying Subdivision             | Consolidated State Allocation |
|----------|------------------------------------|-------------------------------|
| TX295    | Cotulla City, Texas                | 0.0008340000%                 |
| TX296    | Coupland City, Texas               | 0.0001773330%                 |
| TX297    | Cove City, Texas                   | 0.0002580000%                 |
| TX298    | Covington City, Texas              | 0.0003460000%                 |
| TX299    | Coyote Flats City, Texas           | 0.0009813330%                 |
| TX300    | Crandall City, Texas               | 0.0080626670%                 |
| TX301    | Crane City, Texas                  | 0.0070660000%                 |
| TX302    | Crane County, Texas                | 0.0174306670%                 |
| TX303    | Cranfills Gap City, Texas          | 0.0000853330%                 |
| TX304    | Crawford Town, Texas               | 0.0002553330%                 |
| TX305    | Creedmoor City, Texas              | 0.0000106670%                 |
| TX306    | Cresson City, Texas                | 0.0007240000%                 |
| TX307    | Crockett City, Texas               | 0.0156020000%                 |
| TX308    | Crockett County, Texas             | 0.0121400000%                 |
| TX309    | Crosby County, Texas               | 0.0122586670%                 |
| TX310    | Crosbyton City, Texas              | 0.0009986670%                 |
| TX311    | Cross Plains Town, Texas           | 0.0032513330%                 |
| TX312    | Cross Roads Town, Texas            | 0.0001626670%                 |
| TX313    | Cross Timber Town, Texas           | 0.0003613330%                 |
| TX314    | Crowell City, Texas                | 0.0042233330%                 |
| TX315    | Crowley City, Texas                | 0.0148966670%                 |
| TX316    | Crystal City, Texas                | 0.0129413330%                 |
| TX317    | Cuero City, Texas                  | 0.0164593330%                 |
| TX318    | Culberson County, Texas            | 0.0005260000%                 |
| TX319    | Cumby City, Texas                  | 0.0035466670%                 |
| TX320    | Cuney Town, Texas                  | 0.0004040000%                 |
| TX321    | Cushing City, Texas                | 0.0007466670%                 |
| TX322    | Cut and Shoot City, Texas          | 0.0014273330%                 |
| TX323    | Daingerfield City, Texas           | 0.0083173330%                 |
| TX324    | Daisetta City, Texas               | 0.0035800000%                 |
| TX325    | Dalhart City, Texas                | 0.0077393330%                 |
| TX326    | Dallam County, Texas               | 0.0144573330%                 |
| TX327    | Dallas City, Texas                 | 1.9999346670%                 |
| TX328    | Dallas County, Texas               | 5.6921940000%                 |
| TX329    | Dalworthington Gardens City, Texas | 0.0040400000%                 |
| TX330    | Danbury City, Texas                | 0.0028206670%                 |
| TX331    | Darrouzett Town, Texas             | 0.0000673330%                 |
| TX332    | Dawson County, Texas               | 0.0312740000%                 |
| TX333    | Dawson Town, Texas                 | 0.0004000000%                 |
| TX334    | Dayton City, Texas                 | 0.0314146670%                 |
| TX335    | Dayton Lakes City, Texas           | 0.0000253330%                 |
| TX336    | De Kalb City, Texas                | 0.0006900000%                 |
| TX337    | De Leon City, Texas                | 0.0054786670%                 |
| TX338    | De Witt County, Texas              | 0.0459300000%                 |
| TX339    | Deaf Smith County, Texas           | 0.0230213330%                 |
| TX340    | Dean City, Texas                   | 0.0000940000%                 |
| TX341    | Decatur City, Texas                | 0.0377793330%                 |
| TX342    | Decordova City, Texas              | 0.0091853330%                 |



| State ID | Qualifying Subdivision       | Consolidated State Allocation |
|----------|------------------------------|-------------------------------|
| TX343    | Deer Park City, Texas        | 0.0329253330%                 |
| TX344    | Del Rio City, Texas          | 0.0393706670%                 |
| TX345    | Dell City, Texas             | 0.0000100000%                 |
| TX346    | Delta County, Texas          | 0.0203893330%                 |
| TX347    | Denison City, Texas          | 0.1402840000%                 |
| TX348    | Denton City, Texas           | 0.3055560000%                 |
| TX349    | Denton County, Texas         | 0.7548653330%                 |
| TX350    | Denver City Town, Texas      | 0.0014026670%                 |
| TX351    | Deport City, Texas           | 0.0000280000%                 |
| TX352    | Desoto City, Texas           | 0.0482666670%                 |
| TX353    | Detroit Town, Texas          | 0.0006433330%                 |
| TX354    | Devers City, Texas           | 0.0001273330%                 |
| TX355    | Devine City, Texas           | 0.0029026670%                 |
| TX356    | Diboll City, Texas           | 0.0170220000%                 |
| TX357    | Dickens City, Texas          | 0.0000473330%                 |
| TX358    | Dickens County, Texas        | 0.0012486670%                 |
| TX359    | Dickinson City, Texas        | 0.0557886670%                 |
| TX360    | Dilley City, Texas           | 0.0017553330%                 |
| TX361    | Dimmit County, Texas         | 0.0221960000%                 |
| TX362    | Dimmitt City, Texas          | 0.0006746670%                 |
| TX363    | Dish Town, Texas             | 0.0000126670%                 |
| TX364    | Dodd City Town, Texas        | 0.0008073330%                 |
| TX365    | Dodson Town, Texas           | 0.0002980000%                 |
| TX366    | Domino Town, Texas           | 0.0001306670%                 |
| TX367    | Donley County, Texas         | 0.0149133330%                 |
| TX368    | Donna City, Texas            | 0.0091986670%                 |
| TX369    | Dorchester City, Texas       | 0.0001540000%                 |
| TX370    | Double Oak Town, Texas       | 0.0031766670%                 |
| TX371    | Douglassville Town, Texas    | 0.0003826670%                 |
| TX372    | Dripping Springs City, Texas | 0.0005406670%                 |
| TX373    | Driscoll City, Texas         | 0.0000260000%                 |
| TX374    | Dublin City, Texas           | 0.0096520000%                 |
| TX375    | Dumas City, Texas            | 0.0174860000%                 |
| TX376    | Duncanville City, Texas      | 0.0388853330%                 |
| TX377    | Duval County, Texas          | 0.0327393330%                 |
| TX378    | Eagle Lake City, Texas       | 0.0032546670%                 |
| TX379    | Eagle Pass City, Texas       | 0.0373366670%                 |
| TX380    | Early City, Texas            | 0.0098920000%                 |
| TX381    | Earth City, Texas            | 0.0001613330%                 |
| TX382    | East Bernard City, Texas     | 0.0037026670%                 |
| TX383    | East Mountain City, Texas    | 0.0016626670%                 |
| TX384    | East Tawakoni City, Texas    | 0.0018153330%                 |
| TX385    | Eastland City, Texas         | 0.0105973330%                 |
| TX386    | Eastland County, Texas       | 0.0348500000%                 |
| TX387    | Easton City, Texas           | 0.0002193330%                 |
| TX388    | Ector City, Texas            | 0.0007386670%                 |
| TX389    | Ector County, Texas          | 0.3200000000%                 |
| TX390    | Edcouch City, Texas          | 0.0027340000%                 |
| TX391    | Eden City, Texas             | 0.0003313330%                 |

| State ID | Qualifying Subdivision        | Consolidated State Allocation |
|----------|-------------------------------|-------------------------------|
| TX392    | Edgecliff Village Town, Texas | 0.0014880000%                 |
| TX393    | Edgewood Town, Texas          | 0.0087693330%                 |
| TX394    | Edinburg City, Texas          | 0.0805893330%                 |
| TX395    | Edmonson Town, Texas          | 0.0000906670%                 |
| TX396    | Edna City, Texas              | 0.0121293330%                 |
| TX397    | Edom City, Texas              | 0.0014326670%                 |
| TX398    | Edwards County, Texas         | 0.0006500000%                 |
| TX399    | El Campo City, Texas          | 0.0211333330%                 |
| TX400    | El Cenizo City, Texas         | 0.0004140000%                 |
| TX401    | El Lago City, Texas           | 0.0037360000%                 |
| TX402    | El Paso City, Texas           | 0.8162473330%                 |
| TX403    | El Paso County, Texas         | 1.7280806670%                 |
| TX404    | Eldorado City, Texas          | 0.0000333330%                 |
| TX405    | Electra City, Texas           | 0.0104773330%                 |
| TX406    | Elgin City, Texas             | 0.0175226670%                 |
| TX407    | Elkhart Town, Texas           | 0.0002006670%                 |
| TX408    | Ellis County, Texas           | 0.2102480000%                 |
| TX409    | Elmendorf City, Texas         | 0.0004973330%                 |
| TX410    | Elsa City, Texas              | 0.0051466670%                 |
| TX411    | Emhouse Town, Texas           | 0.0000553330%                 |
| TX412    | Emory City, Texas             | 0.0025853330%                 |
| TX413    | Enchanted Oaks Town, Texas    | 0.0008660000%                 |
| TX414    | Encinal City, Texas           | 0.0010100000%                 |
| TX415    | Ennis City, Texas             | 0.0545593330%                 |
| TX416    | Erath County, Texas           | 0.0684106670%                 |
| TX417    | Escobares City, Texas         | 0.0000266670%                 |
| TX418    | Estelline Town, Texas         | 0.0006060000%                 |
| TX419    | Eules City, Texas             | 0.0618826670%                 |
| TX420    | Eureka City, Texas            | 0.0002226670%                 |
| TX421    | Eustace City, Texas           | 0.0013926670%                 |
| TX422    | Evant Town, Texas             | 0.0013786670%                 |
| TX423    | Everman City, Texas           | 0.0051280000%                 |
| TX424    | Fair Oaks Ranch City, Texas   | 0.0053846670%                 |
| TX425    | Fairchilds Village, Texas     | 0.0000540000%                 |
| TX426    | Fairfield City, Texas         | 0.0008300000%                 |
| TX427    | Fairview Town, Texas          | 0.0214966670%                 |
| TX428    | Falfurrias City, Texas        | 0.0014806670%                 |
| TX429    | Falls City, Texas             | 0.0000273330%                 |
| TX430    | Falls County, Texas           | 0.0230146670%                 |
| TX431    | Fannin County, Texas          | 0.0877686670%                 |
| TX432    | Farmers Branch City, Texas    | 0.0630213330%                 |
| TX433    | Farmersville City, Texas      | 0.0070213330%                 |
| TX434    | Farwell City, Texas           | 0.0002286670%                 |
| TX435    | Fate City, Texas              | 0.0023153330%                 |
| TX436    | Fayette County, Texas         | 0.0616266670%                 |
| TX437    | Fayetteville City, Texas      | 0.0002606670%                 |
| TX438    | Ferris City, Texas            | 0.0092486670%                 |
| TX439    | Fisher County, Texas          | 0.0036786670%                 |
| TX440    | Flatonia Town, Texas          | 0.0037740000%                 |

| <b>State ID</b> | <b>Qualifying Subdivision</b> | <b>Consolidated State Allocation</b> |
|-----------------|-------------------------------|--------------------------------------|
| TX441           | Florence City, Texas          | 0.0026326670%                        |
| TX442           | Floresville City, Texas       | 0.0144660000%                        |
| TX443           | Flower Mound Town, Texas      | 0.1435040000%                        |
| TX444           | Floyd County, Texas           | 0.0060326670%                        |
| TX445           | Floydada City, Texas          | 0.0042380000%                        |
| TX446           | Foard County, Texas           | 0.0038426670%                        |
| TX447           | Follett City, Texas           | 0.0001413330%                        |
| TX448           | Forest Hill City, Texas       | 0.0174213330%                        |
| TX449           | Forney City, Texas            | 0.0534080000%                        |
| TX450           | Forsan City, Texas            | 0.0003840000%                        |
| TX451           | Fort Bend County, Texas       | 1.0044793330%                        |
| TX452           | Fort Stockton City, Texas     | 0.0029406670%                        |
| TX453           | Fort Worth City, Texas        | 1.4138600000%                        |
| TX454           | Franklin City, Texas          | 0.0026206670%                        |
| TX455           | Franklin County, Texas        | 0.0171886670%                        |
| TX456           | Frankston Town, Texas         | 0.0001826670%                        |
| TX457           | Fredericksburg City, Texas    | 0.0376573330%                        |
| TX458           | Freeport City, Texas          | 0.0486486670%                        |
| TX459           | Freer City, Texas             | 0.0021806670%                        |
| TX460           | Freestone County, Texas       | 0.0336633330%                        |
| TX461           | Friendswood City, Texas       | 0.0935533330%                        |
| TX462           | Frio County, Texas            | 0.0133026670%                        |
| TX463           | Friona City, Texas            | 0.0018986670%                        |
| TX464           | Frisco City, Texas            | 0.2702060000%                        |
| TX465           | Fritch City, Texas            | 0.0030320000%                        |
| TX466           | Frost City, Texas             | 0.0002140000%                        |
| TX467           | Fruitvale City, Texas         | 0.0015626670%                        |
| TX468           | Fulshear City, Texas          | 0.0035146670%                        |
| TX469           | Fulton Town, Texas            | 0.0010680000%                        |
| TX470           | Gaines County, Texas          | 0.0362313330%                        |
| TX471           | Gainesville City, Texas       | 0.1026533330%                        |
| TX472           | Galena Park City, Texas       | 0.0087286670%                        |
| TX473           | Gallatin City, Texas          | 0.0008353330%                        |
| TX474           | Galveston City, Texas         | 0.3254580000%                        |
| TX475           | Galveston County, Texas       | 0.7493953330%                        |
| TX476           | Ganado City, Texas            | 0.0036733330%                        |
| TX477           | Garden Ridge City, Texas      | 0.0075673330%                        |
| TX478           | Garland City, Texas           | 0.2801626670%                        |
| TX479           | Garrett Town, Texas           | 0.0016733330%                        |
| TX480           | Garrison City, Texas          | 0.0023700000%                        |
| TX481           | Gary City Town, Texas         | 0.0003000000%                        |
| TX482           | Garza County, Texas           | 0.0059626670%                        |
| TX483           | Gatesville City, Texas        | 0.0179960000%                        |
| TX484           | George West City, Texas       | 0.0041380000%                        |
| TX485           | Georgetown City, Texas        | 0.1505973330%                        |
| TX486           | Gholson City, Texas           | 0.0010033330%                        |
| TX487           | Giddings City, Texas          | 0.0084493330%                        |
| TX488           | Gillespie County, Texas       | 0.0421273330%                        |
| TX489           | Gilmer City, Texas            | 0.0226340000%                        |

| <b>State ID</b> | <b>Qualifying Subdivision</b> | <b>Consolidated State Allocation</b> |
|-----------------|-------------------------------|--------------------------------------|
| TX490           | Gladewater City, Texas        | 0.0164253330%                        |
| TX491           | Glasscock County, Texas       | 0.0006666670%                        |
| TX492           | Glen Rose City, Texas         | 0.0003600000%                        |
| TX493           | Glenn Heights City, Texas     | 0.0110620000%                        |
| TX494           | Godley City, Texas            | 0.0020766670%                        |
| TX495           | Goldsmith City, Texas         | 0.0004513330%                        |
| TX496           | Goldthwaite City, Texas       | 0.0008166670%                        |
| TX497           | Goliad City, Texas            | 0.0023753330%                        |
| TX498           | Goliad County, Texas          | 0.0231066670%                        |
| TX499           | Golinda City, Texas           | 0.0000666670%                        |
| TX500           | Gonzales City, Texas          | 0.0099213330%                        |
| TX501           | Gonzales County, Texas        | 0.0221533330%                        |
| TX502           | Goodlow City, Texas           | 0.0001473330%                        |
| TX503           | Goodrich City, Texas          | 0.0064286670%                        |
| TX504           | Gordon City, Texas            | 0.0002433330%                        |
| TX505           | Goree City, Texas             | 0.0004993330%                        |
| TX506           | Gorman City, Texas            | 0.0020713330%                        |
| TX507           | Graford City, Texas           | 0.0000153330%                        |
| TX508           | Graham City, Texas            | 0.1569520000%                        |
| TX509           | Granbury City, Texas          | 0.0478233330%                        |
| TX510           | Grand Prairie City, Texas     | 0.2969593330%                        |
| TX511           | Grand Saline City, Texas      | 0.0242753330%                        |
| TX512           | Grandfalls Town, Texas        | 0.0000433330%                        |
| TX513           | Grandview City, Texas         | 0.0044000000%                        |
| TX514           | Granger City, Texas           | 0.0018273330%                        |
| TX515           | Granite Shoals City, Texas    | 0.0078893330%                        |
| TX516           | Granjeno City, Texas          | 0.0000286670%                        |
| TX517           | Grapeland City, Texas         | 0.0048580000%                        |
| TX518           | Grapevine City, Texas         | 0.0861300000%                        |
| TX519           | Gray County, Texas            | 0.0439226670%                        |
| TX520           | Grays Prairie Village, Texas  | 0.0000113330%                        |
| TX521           | Grayson County, Texas         | 0.3593886670%                        |
| TX522           | Greenville City, Texas        | 0.1354080000%                        |
| TX523           | Gregg County, Texas           | 0.1624960000%                        |
| TX524           | Gregory City, Texas           | 0.0031313330%                        |
| TX525           | Grey Forest City, Texas       | 0.0003160000%                        |
| TX526           | Grimes County, Texas          | 0.0632520000%                        |
| TX527           | Groesbeck City, Texas         | 0.0038300000%                        |
| TX528           | Groom Town, Texas             | 0.0006433330%                        |
| TX529           | Groves City, Texas            | 0.0271680000%                        |
| TX530           | Groveton City, Texas          | 0.0058846670%                        |
| TX531           | Gruver City, Texas            | 0.0007773330%                        |
| TX532           | Guadalupe County, Texas       | 0.0978826670%                        |
| TX533           | Gun Barrel City, Texas        | 0.0242013330%                        |
| TX534           | Gunter City, Texas            | 0.0030726670%                        |
| TX535           | Gustine Town, Texas           | 0.0000226670%                        |
| TX536           | Hackberry Town, Texas         | 0.0000626670%                        |
| TX537           | Hale Center City, Texas       | 0.0040280000%                        |
| TX538           | Hale County, Texas            | 0.0527666670%                        |

| <b>State ID</b> | <b>Qualifying Subdivision</b> | <b>Consolidated State Allocation</b> |
|-----------------|-------------------------------|--------------------------------------|
| TX539           | Hall County, Texas            | 0.0059553330%                        |
| TX540           | Hallettsville City, Texas     | 0.0045966670%                        |
| TX541           | Hallsburg City, Texas         | 0.0001813330%                        |
| TX542           | Hallsville City, Texas        | 0.0068260000%                        |
| TX543           | Haltom City, Texas            | 0.0478666670%                        |
| TX544           | Hamilton City, Texas          | 0.0023873330%                        |
| TX545           | Hamilton County, Texas        | 0.0442380000%                        |
| TX546           | Hamlin City, Texas            | 0.0031040000%                        |
| TX547           | Hansford County, Texas        | 0.0109440000%                        |
| TX548           | Happy Town, Texas             | 0.0002180000%                        |
| TX549           | Hardeman County, Texas        | 0.0101460000%                        |
| TX550           | Hardin City, Texas            | 0.0000666670%                        |
| TX551           | Hardin County, Texas          | 0.2532000000%                        |
| TX552           | Harker Heights City, Texas    | 0.0757873330%                        |
| TX553           | Harlingen City, Texas         | 0.1102860000%                        |
| TX554           | Harris County, Texas          | 9.9774680000%                        |
| TX555           | Harrison County, Texas        | 0.1239400000%                        |
| TX556           | Hart City, Texas              | 0.0000573330%                        |
| TX557           | Hartley County, Texas         | 0.0005240000%                        |
| TX558           | Haskell City, Texas           | 0.0072193330%                        |
| TX559           | Haskell County, Texas         | 0.0146740000%                        |
| TX560           | Haslet City, Texas            | 0.0012720000%                        |
| TX561           | Hawk Cove City, Texas         | 0.0004493330%                        |
| TX562           | Hawkins City, Texas           | 0.0052880000%                        |
| TX563           | Hawley City, Texas            | 0.0006206670%                        |
| TX564           | Hays City, Texas              | 0.0003373330%                        |
| TX565           | Hays County, Texas            | 0.3529926670%                        |
| TX566           | Hearne City, Texas            | 0.0112160000%                        |
| TX567           | Heath City, Texas             | 0.0191673330%                        |
| TX568           | Hebron Town, Texas            | 0.0004580000%                        |
| TX569           | Hedley City, Texas            | 0.0000466670%                        |
| TX570           | Hedwig Village City, Texas    | 0.0087113330%                        |
| TX571           | Helotes City, Texas           | 0.0105266670%                        |
| TX572           | Hemphill City, Texas          | 0.0053566670%                        |
| TX573           | Hemphill County, Texas        | 0.0095960000%                        |
| TX574           | Hempstead City, Texas         | 0.0141600000%                        |
| TX575           | Henderson City, Texas         | 0.0399773330%                        |
| TX576           | Henderson County, Texas       | 0.2186433330%                        |
| TX577           | Henrietta City, Texas         | 0.0018133330%                        |
| TX578           | Hereford City, Texas          | 0.0136153330%                        |
| TX579           | Hewitt City, Texas            | 0.0131840000%                        |
| TX580           | Hickory Creek Town, Texas     | 0.0110066670%                        |
| TX581           | Hico City, Texas              | 0.0036893330%                        |
| TX582           | Hidalgo City, Texas           | 0.0177473330%                        |
| TX583           | Hidalgo County, Texas         | 0.8354020000%                        |
| TX584           | Hideaway City, Texas          | 0.0006146670%                        |
| TX585           | Higgins City, Texas           | 0.0000286670%                        |
| TX586           | Highland Haven City, Texas    | 0.0002133330%                        |
| TX587           | Highland Park Town, Texas     | 0.0289220000%                        |

| <b>State ID</b> | <b>Qualifying Subdivision</b>     | <b>Consolidated State Allocation</b> |
|-----------------|-----------------------------------|--------------------------------------|
| TX588           | Highland Village City, Texas      | 0.0335433330%                        |
| TX589           | Hill Country Village City, Texas  | 0.0043233330%                        |
| TX590           | Hill County, Texas                | 0.0849846670%                        |
| TX591           | Hillcrest Village, Texas          | 0.0035633330%                        |
| TX592           | Hillsboro City, Texas             | 0.0310726670%                        |
| TX593           | Hilshire Village City, Texas      | 0.0005726670%                        |
| TX594           | Hitchcock City, Texas             | 0.0191973330%                        |
| TX595           | Hockley County, Texas             | 0.0309380000%                        |
| TX596           | Holiday Lakes Town, Texas         | 0.0011966670%                        |
| TX597           | Holland Town, Texas               | 0.0000513330%                        |
| TX598           | Holliday City, Texas              | 0.0039400000%                        |
| TX599           | Hollywood Park Town, Texas        | 0.0062826670%                        |
| TX600           | Hondo City, Texas                 | 0.0768586670%                        |
| TX601           | Honey Grove City, Texas           | 0.0047973330%                        |
| TX602           | Hood County, Texas                | 0.1947366670%                        |
| TX603           | Hooks City, Texas                 | 0.0018013330%                        |
| TX604           | Hopkins County, Texas             | 0.0996786670%                        |
| TX605           | Horizon City, Texas               | 0.0050133330%                        |
| TX606           | Horseshoe Bay City, Texas         | 0.0321153330%                        |
| TX607           | Houston City, Texas               | 4.6811953330%                        |
| TX608           | Houston County, Texas             | 0.0524320000%                        |
| TX609           | Howard County, Texas              | 0.0595533330%                        |
| TX610           | Howardwick City, Texas            | 0.0000560000%                        |
| TX611           | Howe Town, Texas                  | 0.0061180000%                        |
| TX612           | Hubbard City, Texas               | 0.0024233330%                        |
| TX613           | Hudson City, Texas                | 0.0045600000%                        |
| TX614           | Hudson Oaks City, Texas           | 0.0104246670%                        |
| TX615           | Hudspeth County, Texas            | 0.0006566670%                        |
| TX616           | Hughes Springs City, Texas        | 0.0029613330%                        |
| TX617           | Humble City, Texas                | 0.0493013330%                        |
| TX618           | Hunt County, Texas                | 0.2065673330%                        |
| TX619           | Hunters Creek Village City, Texas | 0.0098053330%                        |
| TX620           | Huntington City, Texas            | 0.0058613330%                        |
| TX621           | Huntsville City, Texas            | 0.0535820000%                        |
| TX622           | Hurst City, Texas                 | 0.0661246670%                        |
| TX623           | Hutchins City, Texas              | 0.0063673330%                        |
| TX624           | Hutchinson County, Texas          | 0.0497533330%                        |
| TX625           | Hutto City, Texas                 | 0.0255640000%                        |
| TX626           | Huxley City, Texas                | 0.0004920000%                        |
| TX627           | Idalou City, Texas                | 0.0013326670%                        |
| TX628           | Impact Town, Texas                | 0.0000053330%                        |
| TX629           | Indian Lake Town, Texas           | 0.0003153330%                        |
| TX630           | Industry City, Texas              | 0.0004026670%                        |
| TX631           | Ingleside City, Texas             | 0.0269913330%                        |
| TX632           | Ingleside on the Bay City, Texas  | 0.0000946670%                        |
| TX633           | Ingram City, Texas                | 0.0034953330%                        |
| TX634           | Iola City, Texas                  | 0.0021093330%                        |
| TX635           | Iowa Colony Village, Texas        | 0.0027266670%                        |
| TX636           | Iowa Park City, Texas             | 0.0156580000%                        |

| State ID | Qualifying Subdivision     | Consolidated State Allocation |
|----------|----------------------------|-------------------------------|
| TX637    | Iraan City, Texas          | 0.0000373330%                 |
| TX638    | Iredell City, Texas        | 0.0001440000%                 |
| TX639    | Irion County, Texas        | 0.0060700000%                 |
| TX640    | Irving City, Texas         | 0.2852120000%                 |
| TX641    | Italy Town, Texas          | 0.0035660000%                 |
| TX642    | Itasca City, Texas         | 0.0057960000%                 |
| TX643    | Ivanhoe City, Texas        | 0.0000173330%                 |
| TX644    | Jacinto City, Texas        | 0.0094273330%                 |
| TX645    | Jack County, Texas         | 0.0098660000%                 |
| TX646    | Jacksboro City, Texas      | 0.0155026670%                 |
| TX647    | Jackson County, Texas      | 0.0253226670%                 |
| TX648    | Jacksonville City, Texas   | 0.0534526670%                 |
| TX649    | Jamaica Beach City, Texas  | 0.0032753330%                 |
| TX650    | Jarrell City, Texas        | 0.0016153330%                 |
| TX651    | Jasper City, Texas         | 0.0522813330%                 |
| TX652    | Jasper County, Texas       | 0.1659033330%                 |
| TX653    | Jayton City, Texas         | 0.0000420000%                 |
| TX654    | Jeff Davis County, Texas   | 0.0056666670%                 |
| TX655    | Jefferson City, Texas      | 0.0074626670%                 |
| TX656    | Jefferson County, Texas    | 0.5044093330%                 |
| TX657    | Jersey Village City, Texas | 0.0242313330%                 |
| TX658    | Jewett City, Texas         | 0.0062253330%                 |
| TX659    | Jim Hogg County, Texas     | 0.0084786670%                 |
| TX660    | Jim Wells County, Texas    | 0.1110260000%                 |
| TX661    | Joaquin City, Texas        | 0.0005400000%                 |
| TX662    | Johnson City, Texas        | 0.0023873330%                 |
| TX663    | Johnson County, Texas      | 0.2724613330%                 |
| TX664    | Jolly City, Texas          | 0.0000173330%                 |
| TX665    | Jones County, Texas        | 0.0146673330%                 |
| TX666    | Jones Creek Village, Texas | 0.0033853330%                 |
| TX667    | Jonestown City, Texas      | 0.0042793330%                 |
| TX668    | Josephine City, Texas      | 0.0005873330%                 |
| TX669    | Joshua City, Texas         | 0.0137460000%                 |
| TX670    | Jourdanton City, Texas     | 0.0064000000%                 |
| TX671    | Junction City, Texas       | 0.0032166670%                 |
| TX672    | Justin City, Texas         | 0.0057166670%                 |
| TX673    | Karnes City, Texas         | 0.0077546670%                 |
| TX674    | Karnes County, Texas       | 0.0234993330%                 |
| TX675    | Katy City, Texas           | 0.0349780000%                 |
| TX676    | Kaufman City, Texas        | 0.0184046670%                 |
| TX677    | Kaufman County, Texas      | 0.2353646670%                 |
| TX678    | Keene City, Texas          | 0.0255306670%                 |
| TX679    | Keller City, Texas         | 0.0527926670%                 |
| TX680    | Kemah City, Texas          | 0.0188833330%                 |
| TX681    | Kemp City, Texas           | 0.0042793330%                 |
| TX682    | Kempner City, Texas        | 0.0002200000%                 |
| TX683    | Kendall County, Texas      | 0.0670953330%                 |
| TX684    | Kendleton City, Texas      | 0.0000086670%                 |
| TX685    | Kenedy City, Texas         | 0.0004506670%                 |

| <b>State ID</b> | <b>Qualifying Subdivision</b>  | <b>Consolidated State Allocation</b> |
|-----------------|--------------------------------|--------------------------------------|
| TX686           | Kenedy County, Texas           | 0.0006666670%                        |
| TX687           | Kenefick Town, Texas           | 0.0002773330%                        |
| TX688           | Kennard City, Texas            | 0.0000880000%                        |
| TX689           | Kennedale City, Texas          | 0.0140160000%                        |
| TX690           | Kent County, Texas             | 0.0006260000%                        |
| TX691           | Kerens City, Texas             | 0.0012826670%                        |
| TX692           | Kermit City, Texas             | 0.0037680000%                        |
| TX693           | Kerr County, Texas             | 0.1456346670%                        |
| TX694           | Kerrville City, Texas          | 0.1269046670%                        |
| TX695           | Kilgore City, Texas            | 0.0703886670%                        |
| TX696           | Killeen City, Texas            | 0.3571000000%                        |
| TX697           | Kimble County, Texas           | 0.0136533330%                        |
| TX698           | King County, Texas             | 0.0006666670%                        |
| TX699           | Kingsville City, Texas         | 0.0133886670%                        |
| TX700           | Kinney County, Texas           | 0.0014280000%                        |
| TX701           | Kirby City, Texas              | 0.0058346670%                        |
| TX702           | Kirbyville City, Texas         | 0.0071266670%                        |
| TX703           | Kirvin Town, Texas             | 0.0000013330%                        |
| TX704           | Kleberg County, Texas          | 0.0827393330%                        |
| TX705           | Knollwood City, Texas          | 0.0007733330%                        |
| TX706           | Knox City Town, Texas          | 0.0013080000%                        |
| TX707           | Knox County, Texas             | 0.0078200000%                        |
| TX708           | Kosse Town, Texas              | 0.0016453330%                        |
| TX709           | Kountze City, Texas            | 0.0131440000%                        |
| TX710           | Kress City, Texas              | 0.0001240000%                        |
| TX711           | Krugerville City, Texas        | 0.0010053330%                        |
| TX712           | Krum City, Texas               | 0.0064406670%                        |
| TX713           | Kurten Town, Texas             | 0.0004573330%                        |
| TX714           | Kyle City, Texas               | 0.0345566670%                        |
| TX715           | La Feria City, Texas           | 0.0069206670%                        |
| TX716           | La Grange City, Texas          | 0.0064153330%                        |
| TX717           | La Grulla City, Texas          | 0.0011386670%                        |
| TX718           | La Joya City, Texas            | 0.0056380000%                        |
| TX719           | La Marque City, Texas          | 0.0659533330%                        |
| TX720           | La Porte City, Texas           | 0.0610213330%                        |
| TX721           | La Salle County, Texas         | 0.0099833330%                        |
| TX722           | La Vernia City, Texas          | 0.0021446670%                        |
| TX723           | La Villa City, Texas           | 0.0003813330%                        |
| TX724           | La Ward City, Texas            | 0.0002140000%                        |
| TX725           | Lacoste City, Texas            | 0.0001060000%                        |
| TX726           | Lacy-Lakeview City, Texas      | 0.0077326670%                        |
| TX727           | Ladonia Town, Texas            | 0.0013406670%                        |
| TX728           | Lago Vista City, Texas         | 0.0091786670%                        |
| TX729           | Laguna Vista Town, Texas       | 0.0024593330%                        |
| TX730           | Lake Bridgeport City, Texas    | 0.0001546670%                        |
| TX731           | Lake City Town, Texas          | 0.0019453330%                        |
| TX732           | Lake Dallas City, Texas        | 0.0168760000%                        |
| TX733           | Lake Jackson City, Texas       | 0.0505206670%                        |
| TX734           | Lake Tanglewood Village, Texas | 0.0004086670%                        |



| <b>State ID</b> | <b>Qualifying Subdivision</b>             | <b>Consolidated State Allocation</b> |
|-----------------|---|--------------------------------------|
| TX735           | Lake Worth City, Texas                    | 0.0133673330%                        |
| TX736           | Lakeport City, Texas                      | 0.0003086670%                        |
| TX737           | Lakeside City Town, Texas                 | 0.0001480000%                        |
| TX738           | Lakeside Town, San Patricio County, Texas | 0.0029826670%                        |
| TX739           | Lakeside Town, Tarrant County, Texas      | 0.0029826670%                        |
| TX740           | Lakeview Town, Texas                      | 0.0002846670%                        |
| TX741           | Lakeway City, Texas                       | 0.0211046670%                        |
| TX742           | Lakewood Village City, Texas              | 0.0003713330%                        |
| TX743           | Lamar County, Texas                       | 0.0943986670%                        |
| TX744           | Lamb County, Texas                        | 0.0337873330%                        |
| TX745           | Lamesa City, Texas                        | 0.0197706670%                        |
| TX746           | Lampasas City, Texas                      | 0.0188073330%                        |
| TX747           | Lampasas County, Texas                    | 0.0285453330%                        |
| TX748           | Lancaster City, Texas                     | 0.0604353330%                        |
| TX749           | Laredo City, Texas                        | 0.5087826670%                        |
| TX750           | Latexo City, Texas                        | 0.0000826670%                        |
| TX751           | Lavaca County, Texas                      | 0.0306486670%                        |
| TX752           | Lavon City, Texas                         | 0.0049566670%                        |
| TX753           | Lawn Town, Texas                          | 0.0000386670%                        |
| TX754           | League City, Texas                        | 0.2016120000%                        |
| TX755           | Leakey City, Texas                        | 0.0001706670%                        |
| TX756           | Leander City, Texas                       | 0.0590940000%                        |
| TX757           | Leary City, Texas                         | 0.0005313330%                        |
| TX758           | Lee County, Texas                         | 0.0203046670%                        |
| TX759           | Lefors Town, Texas                        | 0.0001060000%                        |
| TX760           | Leon County, Texas                        | 0.0449286670%                        |
| TX761           | Leon Valley City, Texas                   | 0.0155053330%                        |
| TX762           | Leona City, Texas                         | 0.0005886670%                        |
| TX763           | Leonard City, Texas                       | 0.0056700000%                        |
| TX764           | Leroy City, Texas                         | 0.0001173330%                        |
| TX765           | Levelland City, Texas                     | 0.0312320000%                        |
| TX766           | Lewisville City, Texas                    | 0.2547293330%                        |
| TX767           | Lexington Town, Texas                     | 0.0015453330%                        |
| TX768           | Liberty City, Texas                       | 0.0482286670%                        |
| TX769           | Liberty County, Texas                     | 0.3541413330%                        |
| TX770           | Liberty Hill City, Texas                  | 0.0018533330%                        |
| TX771           | Limestone County, Texas                   | 0.0904560000%                        |
| TX772           | Lincoln Park Town, Texas                  | 0.0004513330%                        |
| TX773           | Lindale City, Texas                       | 0.0161346670%                        |
| TX774           | Linden City, Texas                        | 0.0024406670%                        |
| TX775           | Lindsay City, Texas                       | 0.0008186670%                        |
| TX776           | Lipan City, Texas                         | 0.0000293330%                        |
| TX777           | Lipscomb County, Texas                    | 0.0067546670%                        |
| TX778           | Little Elm City, Texas                    | 0.0462173330%                        |
| TX779           | Little River-Academy City, Texas          | 0.0005320000%                        |
| TX780           | Littlefield City, Texas                   | 0.0051186670%                        |
| TX781           | Live Oak City, Texas                      | 0.0218266670%                        |

| State ID | Qualifying Subdivision     | Consolidated State Allocation |
|----------|----------------------------|-------------------------------|
| TX782    | Live Oak County, Texas     | 0.0264773330%                 |
| TX783    | Liverpool City, Texas      | 0.0009566670%                 |
| TX784    | Livingston Town, Texas     | 0.0487766670%                 |
| TX785    | Llano City, Texas          | 0.0154140000%                 |
| TX786    | Llano County, Texas        | 0.0770980000%                 |
| TX787    | Lockhart City, Texas       | 0.0327000000%                 |
| TX788    | Lockney Town, Texas        | 0.0022006670%                 |
| TX789    | Log Cabin City, Texas      | 0.0013066670%                 |
| TX790    | Lometa City, Texas         | 0.0007840000%                 |
| TX791    | Lone Oak City, Texas       | 0.0011366670%                 |
| TX792    | Lone Star City, Texas      | 0.0055220000%                 |
| TX793    | Longview City, Texas       | 0.3215026670%                 |
| TX794    | Loraine Town, Texas        | 0.0001253330%                 |
| TX795    | Lorena City, Texas         | 0.0022600000%                 |
| TX796    | Lorenzo City, Texas        | 0.0075720000%                 |
| TX797    | Los Fresnos City, Texas    | 0.0074566670%                 |
| TX798    | Los Indios Town, Texas     | 0.0001060000%                 |
| TX799    | Lott City, Texas           | 0.0010106670%                 |
| TX800    | Lovelady City, Texas       | 0.0001660000%                 |
| TX801    | Loving County, Texas       | 0.0006666670%                 |
| TX802    | Lowry Crossing City, Texas | 0.0005220000%                 |
| TX803    | Lubbock City, Texas        | 0.2132446670%                 |
| TX804    | Lubbock County, Texas      | 0.9198126670%                 |
| TX805    | Lucas City, Texas          | 0.0035106670%                 |
| TX806    | Lueders City, Texas        | 0.0003386670%                 |
| TX807    | Lufkin City, Texas         | 0.1877280000%                 |
| TX808    | Luling City, Texas         | 0.0196140000%                 |
| TX809    | Lumberton City, Texas      | 0.0244060000%                 |
| TX810    | Lyford City, Texas         | 0.0020473330%                 |
| TX811    | Lynn County, Texas         | 0.0041833330%                 |
| TX812    | Lytle City, Texas          | 0.0048153330%                 |
| TX813    | Mabank Town, Texas         | 0.0129620000%                 |
| TX814    | Madison County, Texas      | 0.0329946670%                 |
| TX815    | Madisonville City, Texas   | 0.0076386670%                 |
| TX816    | Magnolia City, Texas       | 0.0173540000%                 |
| TX817    | Malakoff City, Texas       | 0.0084093330%                 |
| TX818    | Malone Town, Texas         | 0.0002926670%                 |
| TX819    | Manor City, Texas          | 0.0083326670%                 |
| TX820    | Mansfield City, Texas      | 0.1005253330%                 |
| TX821    | Manvel City, Texas         | 0.0082033330%                 |
| TX822    | Marble Falls City, Texas   | 0.0246926670%                 |
| TX823    | Marfa City, Texas          | 0.0000433330%                 |
| TX824    | Marietta Town, Texas       | 0.0002253330%                 |
| TX825    | Marion City, Texas         | 0.0001833330%                 |
| TX826    | Marion County, Texas       | 0.0364853330%                 |
| TX827    | Marlin City, Texas         | 0.0144226670%                 |
| TX828    | Marquez City, Texas        | 0.0008813330%                 |
| TX829    | Marshall City, Texas       | 0.0722473330%                 |
| TX830    | Mart City, Texas           | 0.0006186670%                 |

| State ID | Qualifying Subdivision        | Consolidated State Allocation |
|----------|-------------------------------|-------------------------------|
| TX831    | Martin County, Texas          | 0.0072413330%                 |
| TX832    | Martindale City, Texas        | 0.0016246670%                 |
| TX833    | Mason City, Texas             | 0.0005180000%                 |
| TX834    | Mason County, Texas           | 0.0020893330%                 |
| TX835    | Matador Town, Texas           | 0.0008020000%                 |
| TX836    | Matagorda County, Texas       | 0.0901593330%                 |
| TX837    | Mathis City, Texas            | 0.0104800000%                 |
| TX838    | Maud City, Texas              | 0.0002820000%                 |
| TX839    | Maverick County, Texas        | 0.0772793330%                 |
| TX840    | Maypearl City, Texas          | 0.0006573330%                 |
| TX841    | McAllen City, Texas           | 0.2429493330%                 |
| TX842    | McCamey City, Texas           | 0.0003613330%                 |
| TX843    | McCulloch County, Texas       | 0.0133473330%                 |
| TX844    | McGregor City, Texas          | 0.0061033330%                 |
| TX845    | McKinney City, Texas          | 0.3002553330%                 |
| TX846    | McLean Town, Texas            | 0.0000093330%                 |
| TX847    | McLendon-Chisholm City, Texas | 0.0002740000%                 |
| TX848    | McLennan County, Texas        | 0.3530940000%                 |
| TX849    | McMullen County, Texas        | 0.0006666670%                 |
| TX850    | Meadow Town, Texas            | 0.0007473330%                 |
| TX851    | Meadowlakes City, Texas       | 0.0006033330%                 |
| TX852    | Meadows Place City, Texas     | 0.0120986670%                 |
| TX853    | Medina County, Texas          | 0.0322366670%                 |
| TX854    | Megargel Town, Texas          | 0.0004073330%                 |
| TX855    | Melissa City, Texas           | 0.0102540000%                 |
| TX856    | Melvin Town, Texas            | 0.0002300000%                 |
| TX857    | Memphis City, Texas           | 0.0048020000%                 |
| TX858    | Menard City, Texas            | 0.0006606670%                 |
| TX859    | Menard County, Texas          | 0.0098113330%                 |
| TX860    | Mercedes City, Texas          | 0.0142940000%                 |
| TX861    | Meridian City, Texas          | 0.0023640000%                 |
| TX862    | Merkel Town, Texas            | 0.0067446670%                 |
| TX863    | Mertens Town, Texas           | 0.0001593330%                 |
| TX864    | Mertzon City, Texas           | 0.0000193330%                 |
| TX865    | Mesquite City, Texas          | 0.2071393330%                 |
| TX866    | Mexia City, Texas             | 0.0140640000%                 |
| TX867    | Miami City, Texas             | 0.0003033330%                 |
| TX868    | Midland City, Texas           | 0.3478993330%                 |
| TX869    | Midland County, Texas         | 0.1866180000%                 |
| TX870    | Midlothian City, Texas        | 0.0638660000%                 |
| TX871    | Midway City, Texas            | 0.0000520000%                 |
| TX872    | Milam County, Texas           | 0.0649240000%                 |
| TX873    | Milano City, Texas            | 0.0006026670%                 |
| TX874    | Mildred Town, Texas           | 0.0001906670%                 |
| TX875    | Miles City, Texas             | 0.0000620000%                 |
| TX876    | Milford Town, Texas           | 0.0041180000%                 |
| TX877    | Miller's Cove Town, Texas     | 0.0000646670%                 |
| TX878    | Millican Town, Texas          | 0.0002780000%                 |
| TX879    | Mills County, Texas           | 0.0132873330%                 |

| State ID | Qualifying Subdivision            | Consolidated State Allocation |
|----------|-----------------------------------|-------------------------------|
| TX880    | Millsap Town, Texas               | 0.0000226670%                 |
| TX881    | Mineola City, Texas               | 0.0324793330%                 |
| TX882    | Mineral Wells City, Texas         | 0.0613740000%                 |
| TX883    | Mingus City, Texas                | 0.0001260000%                 |
| TX884    | Mission City, Texas               | 0.0831786670%                 |
| TX885    | Missouri City, Texas              | 0.1397553330%                 |
| TX886    | Mitchell County, Texas            | 0.0139000000%                 |
| TX887    | Mobeetie City, Texas              | 0.0000346670%                 |
| TX888    | Mobile City, Texas                | 0.0013560000%                 |
| TX889    | Monahans City, Texas              | 0.0038993330%                 |
| TX890    | Mont Belvieu City, Texas          | 0.0131126670%                 |
| TX891    | Montague County, Texas            | 0.0631973330%                 |
| TX892    | Montgomery City, Texas            | 0.0012560000%                 |
| TX893    | Montgomery County, Texas          | 1.8006073330%                 |
| TX894    | Moody City, Texas                 | 0.0005520000%                 |
| TX895    | Moore County, Texas               | 0.0270846670%                 |
| TX896    | Moore Station City, Texas         | 0.0005146670%                 |
| TX897    | Moran City, Texas                 | 0.0000333330%                 |
| TX898    | Morgan City, Texas                | 0.0004033330%                 |
| TX899    | Morgan's Point City, Texas        | 0.0020700000%                 |
| TX900    | Morgan's Point Resort City, Texas | 0.0053493330%                 |
| TX901    | Morris County, Texas              | 0.0355520000%                 |
| TX902    | Morton City, Texas                | 0.0001113330%                 |
| TX903    | Motley County, Texas              | 0.0022293330%                 |
| TX904    | Moulton Town, Texas               | 0.0006660000%                 |
| TX905    | Mount Calm City, Texas            | 0.0004033330%                 |
| TX906    | Mount Enterprise City, Texas      | 0.0012213330%                 |
| TX907    | Mount Pleasant City, Texas        | 0.0437893330%                 |
| TX908    | Mount Vernon Town, Texas          | 0.0040326670%                 |
| TX909    | Mountain City, Texas              | 0.0010320000%                 |
| TX910    | Muenster City, Texas              | 0.0031040000%                 |
| TX911    | Muleshoe City, Texas              | 0.0032733330%                 |
| TX912    | Mullin Town, Texas                | 0.0002560000%                 |
| TX913    | Munday City, Texas                | 0.0013646670%                 |
| TX914    | Murchison City, Texas             | 0.0015346670%                 |
| TX915    | Murphy City, Texas                | 0.0345953330%                 |
| TX916    | Mustang Ridge City, Texas         | 0.0016413330%                 |
| TX917    | Mustang Town, Texas               | 0.0000046670%                 |
| TX918    | Nacogdoches City, Texas           | 0.1373280000%                 |
| TX919    | Nacogdoches County, Texas         | 0.1323886670%                 |
| TX920    | Naples City, Texas                | 0.0028160000%                 |
| TX921    | Nash City, Texas                  | 0.0053326670%                 |
| TX922    | Nassau Bay City, Texas            | 0.0074980000%                 |
| TX923    | Natalia City, Texas               | 0.0004166670%                 |
| TX924    | Navarro County, Texas             | 0.0690086670%                 |
| TX925    | Navarro Town, Texas               | 0.0002226670%                 |
| TX926    | Navasota City, Texas              | 0.0251173330%                 |
| TX927    | Nazareth City, Texas              | 0.0000826670%                 |
| TX928    | Nederland City, Texas             | 0.0297233330%                 |

| State ID | Qualifying Subdivision                   | Consolidated State Allocation |
|----------|--|-------------------------------|
| TX929    | Needville City, Texas                    | 0.0068940000%                 |
| TX930    | Nevada City, Texas                       | 0.0001580000%                 |
| TX931    | New Berlin City, Texas                   | 0.0000026670%                 |
| TX932    | New Boston City, Texas                   | 0.0046353330%                 |
| TX933    | New Braunfels City, Texas                | 0.2048753330%                 |
| TX934    | New Chapel Hill City, Texas              | 0.0001920000%                 |
| TX935    | New Deal Town, Texas                     | 0.0002253330%                 |
| TX936    | New Fairview City, Texas                 | 0.0015560000%                 |
| TX937    | New Home City, Texas                     | 0.0000060000%                 |
| TX938    | New Hope Town, Texas                     | 0.0006826670%                 |
| TX939    | New London City, Texas                   | 0.0027526670%                 |
| TX940    | New Summerfield City, Texas              | 0.0002946670%                 |
| TX941    | New Waverly City, Texas                  | 0.0017080000%                 |
| TX942    | Newark City, Texas                       | 0.0003466670%                 |
| TX943    | Newcastle City, Texas                    | 0.0006093330%                 |
| TX944    | Newton City, Texas                       | 0.0040680000%                 |
| TX945    | Newton County, Texas                     | 0.1053373330%                 |
| TX946    | Neylandville Town, Texas                 | 0.0001086670%                 |
| TX947    | Niederwald City, Texas                   | 0.0000106670%                 |
| TX948    | Nixon City, Texas                        | 0.0015220000%                 |
| TX949    | Nocona City, Texas                       | 0.0110240000%                 |
| TX950    | Nolan County, Texas                      | 0.0335080000%                 |
| TX951    | Nolanville City, Texas                   | 0.0028313330%                 |
| TX952    | Nome City, Texas                         | 0.0002606670%                 |
| TX953    | Noonday City, Texas                      | 0.0001506670%                 |
| TX954    | Nordheim City, Texas                     | 0.0004646670%                 |
| TX955    | Normangee Town, Texas                    | 0.0041280000%                 |
| TX956    | North Cleveland City, Texas              | 0.0000700000%                 |
| TX957    | North Richland Hills City, Texas         | 0.0976126670%                 |
| TX958    | Northlake Town, Texas                    | 0.0059366670%                 |
| TX959    | Novice City, Texas                       | 0.0000506670%                 |
| TX960    | Nueces County, Texas                     | 0.9119546670%                 |
| TX961    | Oak Grove Town, Texas                    | 0.0018460000%                 |
| TX962    | Oak Leaf City, Texas                     | 0.0004080000%                 |
| TX963    | Oak Point City, Texas                    | 0.0060073330%                 |
| TX964    | Oak Ridge North City, Texas              | 0.0223413330%                 |
| TX965    | Oak Ridge Town, Cooke County,<br>Texas   | 0.0002386670%                 |
| TX966    | Oak Ridge Town, Kaufman<br>County, Texas | 0.0002386670%                 |
| TX967    | Oak Valley Town, Texas                   | 0.0000046670%                 |
| TX968    | Oakwood Town, Texas                      | 0.0000986670%                 |
| TX969    | O'Brien City, Texas                      | 0.0000506670%                 |
| TX970    | Ochiltree County, Texas                  | 0.0103173330%                 |
| TX971    | Odem City, Texas                         | 0.0049466670%                 |
| TX972    | Odessa City, Texas                       | 0.3727753330%                 |
| TX973    | O'Donnell City, Texas                    | 0.0000180000%                 |
| TX974    | Oglesby City, Texas                      | 0.0000193330%                 |
| TX975    | Old River-Winfree City, Texas            | 0.0144353330%                 |

| State ID | Qualifying Subdivision       | Consolidated State Allocation |
|----------|------------------------------|-------------------------------|
| TX976    | Oldham County, Texas         | 0.0068786670%                 |
| TX977    | Olmos Park City, Texas       | 0.0065340000%                 |
| TX978    | Olney City, Texas            | 0.0040586670%                 |
| TX979    | Olton City, Texas            | 0.0007980000%                 |
| TX980    | Omaha City, Texas            | 0.0027900000%                 |
| TX981    | Onalaska City, Texas         | 0.0211026670%                 |
| TX982    | Opdyke West Town, Texas      | 0.0003193330%                 |
| TX983    | Orange City, Texas           | 0.2075593330%                 |
| TX984    | Orange County, Texas         | 0.4598786670%                 |
| TX985    | Orange Grove City, Texas     | 0.0011180000%                 |
| TX986    | Orchard City, Texas          | 0.0005780000%                 |
| TX987    | Ore City, Texas              | 0.0045373330%                 |
| TX988    | Overton City, Texas          | 0.0052666670%                 |
| TX989    | Ovilla City, Texas           | 0.0089273330%                 |
| TX990    | Oyster Creek City, Texas     | 0.0064220000%                 |
| TX991    | Paducah Town, Texas          | 0.0000833330%                 |
| TX992    | Paint Rock Town, Texas       | 0.0000940000%                 |
| TX993    | Palacios City, Texas         | 0.0093573330%                 |
| TX994    | Palestine City, Texas        | 0.1186726670%                 |
| TX995    | Palisades Village, Texas     | 0.0001600000%                 |
| TX996    | Palm Valley City, Texas      | 0.0012786670%                 |
| TX997    | Palmer Town, Texas           | 0.0084440000%                 |
| TX998    | Palmhurst City, Texas        | 0.0031066670%                 |
| TX999    | Palmview City, Texas         | 0.0050513330%                 |
| TX1000   | Palo Pinto County, Texas     | 0.0830806670%                 |
| TX1001   | Pampa City, Texas            | 0.0448180000%                 |
| TX1002   | Panhandle Town, Texas        | 0.0063573330%                 |
| TX1003   | Panola County, Texas         | 0.0537993330%                 |
| TX1004   | Panorama Village City, Texas | 0.0008613330%                 |
| TX1005   | Pantego Town, Texas          | 0.0085986670%                 |
| TX1006   | Paradise City, Texas         | 0.0000346670%                 |
| TX1007   | Paris City, Texas            | 0.1341200000%                 |
| TX1008   | Parker City, Texas           | 0.0068713330%                 |
| TX1009   | Parker County, Texas         | 0.3175026670%                 |
| TX1010   | Parmer County, Texas         | 0.0105773330%                 |
| TX1011   | Pasadena City, Texas         | 0.2376906670%                 |
| TX1012   | Pattison City, Texas         | 0.0007653330%                 |
| TX1013   | Patton Village City, Texas   | 0.0061786670%                 |
| TX1014   | Payne Springs Town, Texas    | 0.0011800000%                 |
| TX1015   | Pearland City, Texas         | 0.2225013330%                 |
| TX1016   | Pearsall City, Texas         | 0.0077133330%                 |
| TX1017   | Pecan Gap City, Texas        | 0.0004793330%                 |
| TX1018   | Pecan Hill City, Texas       | 0.0001526670%                 |
| TX1019   | Pecos City, Texas            | 0.0050813330%                 |
| TX1020   | Pecos County, Texas          | 0.0313313330%                 |
| TX1021   | Pelican Bay City, Texas      | 0.0007993330%                 |
| TX1022   | Penelope Town, Texas         | 0.0002766670%                 |
| TX1023   | Penitas City, Texas          | 0.0002080000%                 |
| TX1024   | Perryton City, Texas         | 0.0155760000%                 |

| <b>State ID</b> | <b>Qualifying Subdivision</b>   | <b>Consolidated State Allocation</b> |
|-----------------|---------------------------------|--------------------------------------|
| TX1025          | Petersburg City, Texas          | 0.0011273330%                        |
| TX1026          | Petrolia City, Texas            | 0.0000113330%                        |
| TX1027          | Petronila City, Texas           | 0.0000033330%                        |
| TX1028          | Pflugerville City, Texas        | 0.0576053330%                        |
| TX1029          | Pharr City, Texas               | 0.0964806670%                        |
| TX1030          | Pilot Point City, Texas         | 0.0077420000%                        |
| TX1031          | Pine Forest City, Texas         | 0.0025960000%                        |
| TX1032          | Pine Island Town, Texas         | 0.0020940000%                        |
| TX1033          | Pinehurst City, Texas           | 0.0217806670%                        |
| TX1034          | Pineland City, Texas            | 0.0027586670%                        |
| TX1035          | Piney Point Village City, Texas | 0.0104920000%                        |
| TX1036          | Pittsburg City, Texas           | 0.0136840000%                        |
| TX1037          | Plains Town, Texas              | 0.0000860000%                        |
| TX1038          | Plainview City, Texas           | 0.0401986670%                        |
| TX1039          | Plano City, Texas               | 0.7677386670%                        |
| TX1040          | Pleak Village, Texas            | 0.0001800000%                        |
| TX1041          | Pleasant Valley Town, Texas     | 0.0002053330%                        |
| TX1042          | Pleasanton City, Texas          | 0.0193406670%                        |
| TX1043          | Plum Grove City, Texas          | 0.0001720000%                        |
| TX1044          | Point Blank City, Texas         | 0.0002366670%                        |
| TX1045          | Point City, Texas               | 0.0010126670%                        |
| TX1046          | Point Comfort City, Texas       | 0.0002980000%                        |
| TX1047          | Point Venture Village, Texas    | 0.0003920000%                        |
| TX1048          | Polk County, Texas              | 0.2472206670%                        |
| TX1049          | Ponder Town, Texas              | 0.0008546670%                        |
| TX1050          | Port Aransas City, Texas        | 0.0206813330%                        |
| TX1051          | Port Arthur City, Texas         | 0.2452966670%                        |
| TX1052          | Port Isabel City, Texas         | 0.0065346670%                        |
| TX1053          | Port Lavaca City, Texas         | 0.0078346670%                        |
| TX1054          | Port Neches City, Texas         | 0.0258993330%                        |
| TX1055          | Portland City, Texas            | 0.0510113330%                        |
| TX1056          | Post City, Texas                | 0.0015546670%                        |
| TX1057          | Post Oak Bend City Town, Texas  | 0.0006893330%                        |
| TX1058          | Poteet City, Texas              | 0.0045113330%                        |
| TX1059          | Poth Town, Texas                | 0.0026493330%                        |
| TX1060          | Potter County, Texas            | 0.2478006670%                        |
| TX1061          | Pottsboro Town, Texas           | 0.0082013330%                        |
| TX1062          | Powell Town, Texas              | 0.0000733330%                        |
| TX1063          | Poynor Town, Texas              | 0.0007866670%                        |
| TX1064          | Prairie View City, Texas        | 0.0050666670%                        |
| TX1065          | Premont City, Texas             | 0.0022140000%                        |
| TX1066          | Presidio City, Texas            | 0.0000986670%                        |
| TX1067          | Presidio County, Texas          | 0.0005246670%                        |
| TX1068          | Primera Town, Texas             | 0.0019720000%                        |
| TX1069          | Princeton City, Texas           | 0.0128300000%                        |
| TX1070          | Progreso City, Texas            | 0.0053813330%                        |
| TX1071          | Progreso Lakes City, Texas      | 0.0000260000%                        |
| TX1072          | Prosper Town, Texas             | 0.0151800000%                        |
| TX1073          | Providence Village Town, Texas  | 0.0003386670%                        |

| State ID | Qualifying Subdivision          | Consolidated State Allocation |
|----------|---------------------------------|-------------------------------|
| TX1074   | Putnam Town, Texas              | 0.0000093330%                 |
| TX1075   | Pyote Town, Texas               | 0.0000146670%                 |
| TX1076   | Quanah City, Texas              | 0.0001380000%                 |
| TX1077   | Queen City, Texas               | 0.0032246670%                 |
| TX1078   | Quinlan City, Texas             | 0.0048693330%                 |
| TX1079   | Quintana Town, Texas            | 0.0003280000%                 |
| TX1080   | Quitaque City, Texas            | 0.0000053330%                 |
| TX1081   | Quitman City, Texas             | 0.0104126670%                 |
| TX1082   | Rains County, Texas             | 0.0354600000%                 |
| TX1083   | Ralls City, Texas               | 0.0026446670%                 |
| TX1084   | Rancho Viejo Town, Texas        | 0.0025573330%                 |
| TX1085   | Randall County, Texas           | 0.1854173330%                 |
| TX1086   | Ranger City, Texas              | 0.0081240000%                 |
| TX1087   | Rankin City, Texas              | 0.0010753330%                 |
| TX1088   | Ransom Canyon Town, Texas       | 0.0006200000%                 |
| TX1089   | Ravenna City, Texas             | 0.0004566670%                 |
| TX1090   | Raymondville City, Texas        | 0.0049773330%                 |
| TX1091   | Reagan County, Texas            | 0.0168100000%                 |
| TX1092   | Real County, Texas              | 0.0033820000%                 |
| TX1093   | Red Lick City, Texas            | 0.0000153330%                 |
| TX1094   | Red Oak City, Texas             | 0.0178953330%                 |
| TX1095   | Red River County, Texas         | 0.0195373330%                 |
| TX1096   | Redwater City, Texas            | 0.0007053330%                 |
| TX1097   | Reeves County, Texas            | 0.0689000000%                 |
| TX1098   | Refugio County, Texas           | 0.0308106670%                 |
| TX1099   | Refugio Town, Texas             | 0.0058926670%                 |
| TX1100   | Reklaw City, Texas              | 0.0007573330%                 |
| TX1101   | Reno City, Lamar County, Texas  | 0.0074426670%                 |
| TX1102   | Reno City, Parker County, Texas | 0.0025273330%                 |
| TX1103   | Retreat Town, Texas             | 0.0000346670%                 |
| TX1104   | Rhome City, Texas               | 0.0081900000%                 |
| TX1105   | Rice City, Texas                | 0.0013146670%                 |
| TX1106   | Richardson City, Texas          | 0.1735433330%                 |
| TX1107   | Richland Hills City, Texas      | 0.0162920000%                 |
| TX1108   | Richland Springs Town, Texas    | 0.0014893330%                 |
| TX1109   | Richland Town, Texas            | 0.0001400000%                 |
| TX1110   | Richmond City, Texas            | 0.0517373330%                 |
| TX1111   | Richwood City, Texas            | 0.0080746670%                 |
| TX1112   | Riesel City, Texas              | 0.0007453330%                 |
| TX1113   | Rio Bravo City, Texas           | 0.0056986670%                 |
| TX1114   | Rio Grande City, Texas          | 0.0172980000%                 |
| TX1115   | Rio Hondo City, Texas           | 0.0023666670%                 |
| TX1116   | Rio Vista City, Texas           | 0.0029460000%                 |
| TX1117   | Rising Star Town, Texas         | 0.0012886670%                 |
| TX1118   | River Oaks City, Texas          | 0.0079446670%                 |
| TX1119   | Riverside City, Texas           | 0.0005720000%                 |
| TX1120   | Roanoke City, Texas             | 0.0001833330%                 |
| TX1121   | Roaring Springs Town, Texas     | 0.0003073330%                 |
| TX1122   | Robert Lee City, Texas          | 0.0000566670%                 |



| State ID | Qualifying Subdivision      | Consolidated State Allocation |
|----------|-----------------------------|-------------------------------|
| TX1123   | Roberts County, Texas       | 0.0003646670%                 |
| TX1124   | Robertson County, Texas     | 0.0297613330%                 |
| TX1125   | Robinson City, Texas        | 0.0120013330%                 |
| TX1126   | Robstown City, Texas        | 0.0267693330%                 |
| TX1127   | Roby City, Texas            | 0.0002853330%                 |
| TX1128   | Rochester Town, Texas       | 0.0004493330%                 |
| TX1129   | Rockdale City, Texas        | 0.0139820000%                 |
| TX1130   | Rockport City, Texas        | 0.0361686670%                 |
| TX1131   | Rocksprings Town, Texas     | 0.0000166670%                 |
| TX1132   | Rockwall City, Texas        | 0.0762053330%                 |
| TX1133   | Rockwall County, Texas      | 0.1125466670%                 |
| TX1134   | Rocky Mound Town, Texas     | 0.0001866670%                 |
| TX1135   | Rogers Town, Texas          | 0.0025453330%                 |
| TX1136   | Rollingwood City, Texas     | 0.0031693330%                 |
| TX1137   | Roma City, Texas            | 0.0110860000%                 |
| TX1138   | Roman Forest Town, Texas    | 0.0057400000%                 |
| TX1139   | Ropesville City, Texas      | 0.0014146670%                 |
| TX1140   | Roscoe City, Texas          | 0.0005186670%                 |
| TX1141   | Rose City, Texas            | 0.0026746670%                 |
| TX1142   | Rose Hill Acres City, Texas | 0.0015406670%                 |
| TX1143   | Rosebud City, Texas         | 0.0009926670%                 |
| TX1144   | Rosenberg City, Texas       | 0.0843953330%                 |
| TX1145   | Ross City, Texas            | 0.0000980000%                 |
| TX1146   | Rosser Village, Texas       | 0.0003660000%                 |
| TX1147   | Rotan City, Texas           | 0.0009953330%                 |
| TX1148   | Round Mountain Town, Texas  | 0.0003026670%                 |
| TX1149   | Round Rock City, Texas      | 0.3173280000%                 |
| TX1150   | Round Top Town, Texas       | 0.0000933330%                 |
| TX1151   | Rowlett City, Texas         | 0.0666420000%                 |
| TX1152   | Roxton City, Texas          | 0.0000313330%                 |
| TX1153   | Royse City, Texas           | 0.0156626670%                 |
| TX1154   | Rule Town, Texas            | 0.0005333330%                 |
| TX1155   | Runaway Bay City, Texas     | 0.0046206670%                 |
| TX1156   | Runge Town, Texas           | 0.0001700000%                 |
| TX1157   | Runnels County, Texas       | 0.0225540000%                 |
| TX1158   | Rusk City, Texas            | 0.0119940000%                 |
| TX1159   | Rusk County, Texas          | 0.1009266670%                 |
| TX1160   | Sabinal City, Texas         | 0.0012073330%                 |
| TX1161   | Sabine County, Texas        | 0.0309860000%                 |
| TX1162   | Sachse City, Texas          | 0.0156000000%                 |
| TX1163   | Sadler City, Texas          | 0.0006166670%                 |
| TX1164   | Saginaw City, Texas         | 0.0213153330%                 |
| TX1165   | Salado Village, Texas       | 0.0021400000%                 |
| TX1166   | San Angelo City, Texas      | 0.3576726670%                 |
| TX1167   | San Antonio City, Texas     | 2.9102773330%                 |
| TX1168   | San Augustine City, Texas   | 0.0167880000%                 |
| TX1169   | San Augustine County, Texas | 0.0252360000%                 |
| TX1170   | San Benito City, Texas      | 0.0266766670%                 |
| TX1171   | San Diego City, Texas       | 0.0078473330%                 |

| <b>State ID</b> | <b>Qualifying Subdivision</b> | <b>Consolidated State Allocation</b> |
|-----------------|-------------------------------|--------------------------------------|
| TX1172          | San Elizario City, Texas      | 0.0052206670%                        |
| TX1173          | San Felipe Town, Texas        | 0.0009986670%                        |
| TX1174          | San Jacinto County, Texas     | 0.1315986670%                        |
| TX1175          | San Juan City, Texas          | 0.0192300000%                        |
| TX1176          | San Leanna Village, Texas     | 0.0000240000%                        |
| TX1177          | San Marcos City, Texas        | 0.2171253330%                        |
| TX1178          | San Patricio City, Texas      | 0.0028086670%                        |
| TX1179          | San Patricio County, Texas    | 0.1812773330%                        |
| TX1180          | San Perlita City, Texas       | 0.0014793330%                        |
| TX1181          | San Saba City, Texas          | 0.0067046670%                        |
| TX1182          | San Saba County, Texas        | 0.0117080000%                        |
| TX1183          | Sanctuary Town, Texas         | 0.0000113330%                        |
| TX1184          | Sandy Oaks City, Texas        | 0.0065753330%                        |
| TX1185          | Sandy Point City, Texas       | 0.0010913330%                        |
| TX1186          | Sanford Town, Texas           | 0.0002053330%                        |
| TX1187          | Sanger City, Texas            | 0.0148246670%                        |
| TX1188          | Sansom Park City, Texas       | 0.0001486670%                        |
| TX1189          | Santa Anna Town, Texas        | 0.0002193330%                        |
| TX1190          | Santa Clara City, Texas       | 0.0000580000%                        |
| TX1191          | Santa Fe City, Texas          | 0.0221813330%                        |
| TX1192          | Santa Rosa Town, Texas        | 0.0014253330%                        |
| TX1193          | Savoy City, Texas             | 0.0015660000%                        |
| TX1194          | Schertz City, Texas           | 0.0400733330%                        |
| TX1195          | Schleicher County, Texas      | 0.0037966670%                        |
| TX1196          | Schulenburg City, Texas       | 0.0017066670%                        |
| TX1197          | Scotland City, Texas          | 0.0000986670%                        |
| TX1198          | Scottsville City, Texas       | 0.0004720000%                        |
| TX1199          | Scurry County, Texas          | 0.0487440000%                        |
| TX1200          | Scurry Town, Texas            | 0.0007400000%                        |
| TX1201          | Seabrook City, Texas          | 0.0201800000%                        |
| TX1202          | Seadrift City, Texas          | 0.0006606670%                        |
| TX1203          | Seagoville City, Texas        | 0.0114040000%                        |
| TX1204          | Seagraves City, Texas         | 0.0050206670%                        |
| TX1205          | Sealy City, Texas             | 0.0137580000%                        |
| TX1206          | Seguin City, Texas            | 0.2510253330%                        |
| TX1207          | Selma City, Texas             | 0.0149526670%                        |
| TX1208          | Seminole City, Texas          | 0.0107280000%                        |
| TX1209          | Seven Oaks City, Texas        | 0.0026113330%                        |
| TX1210          | Seven Points City, Texas      | 0.0049680000%                        |
| TX1211          | Seymour City, Texas           | 0.0094786670%                        |
| TX1212          | Shackelford County, Texas     | 0.0008586670%                        |
| TX1213          | Shady Shores Town, Texas      | 0.0003960000%                        |
| TX1214          | Shallowater City, Texas       | 0.0012713330%                        |
| TX1215          | Shamrock City, Texas          | 0.0028853330%                        |
| TX1216          | Shavano Park City, Texas      | 0.0021186670%                        |
| TX1217          | Shelby County, Texas          | 0.0732833330%                        |
| TX1218          | Shenandoah City, Texas        | 0.0314146670%                        |
| TX1219          | Shepherd City, Texas          | 0.0000980000%                        |
| TX1220          | Sherman City, Texas           | 0.2203900000%                        |

| State ID | Qualifying Subdivision            | Consolidated State Allocation |
|----------|-----------------------------------|-------------------------------|
| TX1221   | Sherman County, Texas             | 0.0052866670%                 |
| TX1222   | Shiner City, Texas                | 0.0026946670%                 |
| TX1223   | Shoreacres City, Texas            | 0.0006386670%                 |
| TX1224   | Silsbee City, Texas               | 0.0442946670%                 |
| TX1225   | Silverton City, Texas             | 0.0000093330%                 |
| TX1226   | Simonton City, Texas              | 0.0012706670%                 |
| TX1227   | Sinton City, Texas                | 0.0157720000%                 |
| TX1228   | Skellytown, Texas                 | 0.0002666670%                 |
| TX1229   | Slaton City, Texas                | 0.0001026670%                 |
| TX1230   | Smiley City, Texas                | 0.0004366670%                 |
| TX1231   | Smith County, Texas               | 0.5059740000%                 |
| TX1232   | Smithville City, Texas            | 0.0113393330%                 |
| TX1233   | Smyer Town, Texas                 | 0.0002000000%                 |
| TX1234   | Snook City, Texas                 | 0.0009480000%                 |
| TX1235   | Snyder City, Texas                | 0.0060120000%                 |
| TX1236   | Socorro City, Texas               | 0.0074166670%                 |
| TX1237   | Somerset City, Texas              | 0.0010180000%                 |
| TX1238   | Somervell County, Texas           | 0.0380506670%                 |
| TX1239   | Somerville City, Texas            | 0.0025373330%                 |
| TX1240   | Sonora City, Texas                | 0.0048913330%                 |
| TX1241   | Sour Lake City, Texas             | 0.0119040000%                 |
| TX1242   | South Houston City, Texas         | 0.0170800000%                 |
| TX1243   | South Mountain Town, Texas        | 0.0001026670%                 |
| TX1244   | South Padre Island Town, Texas    | 0.0204193330%                 |
| TX1245   | Southlake City, Texas             | 0.0472306670%                 |
| TX1246   | Southmayd City, Texas             | 0.0047306670%                 |
| TX1247   | Southside Place City, Texas       | 0.0005900000%                 |
| TX1248   | Spearman City, Texas              | 0.0093333330%                 |
| TX1249   | Splendora City, Texas             | 0.0051706670%                 |
| TX1250   | Spofford City, Texas              | 0.0000046670%                 |
| TX1251   | Spring Valley Village City, Texas | 0.0109360000%                 |
| TX1252   | Springlake Town, Texas            | 0.0000020000%                 |
| TX1253   | Springtown City, Texas            | 0.0094960000%                 |
| TX1254   | Spur City, Texas                  | 0.0002846670%                 |
| TX1255   | St. Hedwig Town, Texas            | 0.0000740000%                 |
| TX1256   | St. Jo City, Texas                | 0.0049066670%                 |
| TX1257   | St. Paul Town, Texas              | 0.0000140000%                 |
| TX1258   | Stafford City, Texas              | 0.0500966670%                 |
| TX1259   | Stagecoach Town, Texas            | 0.0020240000%                 |
| TX1260   | Stamford City, Texas              | 0.0002653330%                 |
| TX1261   | Stanton City, Texas               | 0.0025586670%                 |
| TX1262   | Staples City, Texas               | 0.0000126670%                 |
| TX1263   | Star Harbor City, Texas           | 0.0001006670%                 |
| TX1264   | Starr County, Texas               | 0.0665973330%                 |
| TX1265   | Stephens County, Texas            | 0.0234960000%                 |
| TX1266   | Stephenville City, Texas          | 0.0556480000%                 |
| TX1267   | Sterling City, Texas              | 0.0000413330%                 |
| TX1268   | Sterling County, Texas            | 0.0006260000%                 |
| TX1269   | Stinnett City, Texas              | 0.0027313330%                 |

| <b>State ID</b> | <b>Qualifying Subdivision</b>     | <b>Consolidated State Allocation</b> |
|-----------------|-----------------------------------|--------------------------------------|
| TX1270          | Stockdale City, Texas             | 0.0004940000%                        |
| TX1271          | Stonewall County, Texas           | 0.0012146670%                        |
| TX1272          | Stratford City, Texas             | 0.0055853330%                        |
| TX1273          | Strawn City, Texas                | 0.0006580000%                        |
| TX1274          | Streetman Town, Texas             | 0.0000033330%                        |
| TX1275          | Sudan City, Texas                 | 0.0000213330%                        |
| TX1276          | Sugar Land City, Texas            | 0.2143740000%                        |
| TX1277          | Sullivan City, Texas              | 0.0040806670%                        |
| TX1278          | Sulphur Springs City, Texas       | 0.0830686670%                        |
| TX1279          | Sun Valley City, Texas            | 0.0000026670%                        |
| TX1280          | Sundown City, Texas               | 0.0017280000%                        |
| TX1281          | Sunnyvale Town, Texas             | 0.0021653330%                        |
| TX1282          | Sunray City, Texas                | 0.0017140000%                        |
| TX1283          | Sunrise Beach Village City, Texas | 0.0013886670%                        |
| TX1284          | Sunset Valley City, Texas         | 0.0062833330%                        |
| TX1285          | Surfside Beach City, Texas        | 0.0043533330%                        |
| TX1286          | Sutton County, Texas              | 0.0043606670%                        |
| TX1287          | Sweeny City, Texas                | 0.0030020000%                        |
| TX1288          | Sweetwater City, Texas            | 0.0454986670%                        |
| TX1289          | Swisher County, Texas             | 0.0048340000%                        |
| TX1290          | Taft City, Texas                  | 0.0039073330%                        |
| TX1291          | Tahoka City, Texas                | 0.0002866670%                        |
| TX1292          | Talco City, Texas                 | 0.0002480000%                        |
| TX1293          | Talty Town, Texas                 | 0.0060826670%                        |
| TX1294          | Tarrant County, Texas             | 4.1141060000%                        |
| TX1295          | Tatum City, Texas                 | 0.0006480000%                        |
| TX1296          | Taylor City, Texas                | 0.0386300000%                        |
| TX1297          | Taylor County, Texas              | 0.2340520000%                        |
| TX1298          | Taylor Lake Village City, Texas   | 0.0002746670%                        |
| TX1299          | Taylor Landing City, Texas        | 0.0001020000%                        |
| TX1300          | Teague City, Texas                | 0.0011426670%                        |
| TX1301          | Tehuacana Town, Texas             | 0.0000080000%                        |
| TX1302          | Temple City, Texas                | 0.1871646670%                        |
| TX1303          | Tenaha Town, Texas                | 0.0031453330%                        |
| TX1304          | Terrell City, Texas               | 0.0991373330%                        |
| TX1305          | Terrell County, Texas             | 0.0038246670%                        |
| TX1306          | Terrell Hills City, Texas         | 0.0065720000%                        |
| TX1307          | Terry County, Texas               | 0.0169486670%                        |
| TX1308          | Texarkana City, Texas             | 0.1280626670%                        |
| TX1309          | Texas City, Texas                 | 0.1991346670%                        |
| TX1310          | Texhoma City, Texas               | 0.0001040000%                        |
| TX1311          | Texline Town, Texas               | 0.0005766670%                        |
| TX1312          | The Colony City, Texas            | 0.0761980000%                        |
| TX1313          | The Hills Village, Texas          | 0.0006693330%                        |
| TX1314          | Thompsons Town, Texas             | 0.0012646670%                        |
| TX1315          | Thorndale City, Texas             | 0.0010633330%                        |
| TX1316          | Thornton Town, Texas              | 0.0001800000%                        |
| TX1317          | Thorntonville Town, Texas         | 0.0000580000%                        |
| TX1318          | Thrall City, Texas                | 0.0005500000%                        |

| State ID | Qualifying Subdivision            | Consolidated State Allocation |
|----------|-----------------------------------|-------------------------------|
| TX1319   | Three Rivers City, Texas          | 0.0031126670%                 |
| TX1320   | Throckmorton County, Texas        | 0.0037966670%                 |
| TX1321   | Throckmorton Town, Texas          | 0.0000193330%                 |
| TX1322   | Tiki Island Village, Texas        | 0.0014520000%                 |
| TX1323   | Timbercreek Canyon Village, Texas | 0.0002460000%                 |
| TX1324   | Timpson City, Texas               | 0.0084280000%                 |
| TX1325   | Tioga Town, Texas                 | 0.0015933330%                 |
| TX1326   | Tira Town, Texas                  | 0.0001233330%                 |
| TX1327   | Titus County, Texas               | 0.0470740000%                 |
| TX1328   | Toco City, Texas                  | 0.0000026670%                 |
| TX1329   | Todd Mission City, Texas          | 0.0011200000%                 |
| TX1330   | Tolar City, Texas                 | 0.0015793330%                 |
| TX1331   | Tom Bean City, Texas              | 0.0015286670%                 |
| TX1332   | Tom Green County, Texas           | 0.1882846670%                 |
| TX1333   | Tomball City, Texas               | 0.0230800000%                 |
| TX1334   | Tool City, Texas                  | 0.0098580000%                 |
| TX1335   | Toyah Town, Texas                 | 0.0000266670%                 |
| TX1336   | Travis County, Texas              | 3.1356486670%                 |
| TX1337   | Trent Town, Texas                 | 0.0000420000%                 |
| TX1338   | Trenton City, Texas               | 0.0020593330%                 |
| TX1339   | Trinidad City, Texas              | 0.0039060000%                 |
| TX1340   | Trinity City, Texas               | 0.0157680000%                 |
| TX1341   | Trinity County, Texas             | 0.0705106670%                 |
| TX1342   | Trophy Club Town, Texas           | 0.0195800000%                 |
| TX1343   | Troup City, Texas                 | 0.0052786670%                 |
| TX1344   | Troy City, Texas                  | 0.0035466670%                 |
| TX1345   | Tulia City, Texas                 | 0.0059406670%                 |
| TX1346   | Turkey City, Texas                | 0.0004913330%                 |
| TX1347   | Tuscola City, Texas               | 0.0000920000%                 |
| TX1348   | Tye City, Texas                   | 0.0011773330%                 |
| TX1349   | Tyler City, Texas                 | 0.4825526670%                 |
| TX1350   | Tyler County, Texas               | 0.0878286670%                 |
| TX1351   | Uhland City, Texas                | 0.0010300000%                 |
| TX1352   | Uncertain City, Texas             | 0.0001233330%                 |
| TX1353   | Union Grove City, Texas           | 0.0006626670%                 |
| TX1354   | Union Valley City, Texas          | 0.0004440000%                 |
| TX1355   | Universal City, Texas             | 0.0189520000%                 |
| TX1356   | University Park City, Texas       | 0.0338886670%                 |
| TX1357   | Upshur County, Texas              | 0.0855333330%                 |
| TX1358   | Upton County, Texas               | 0.0056660000%                 |
| TX1359   | Uvalde City, Texas                | 0.0122926670%                 |
| TX1360   | Uvalde County, Texas              | 0.0241626670%                 |
| TX1361   | Val Verde County, Texas           | 0.0785433330%                 |
| TX1362   | Valentine Town, Texas             | 0.0001380000%                 |
| TX1363   | Valley Mills City, Texas          | 0.0014853330%                 |
| TX1364   | Valley View City, Texas           | 0.0012160000%                 |
| TX1365   | Van Alstyne City, Texas           | 0.0291660000%                 |
| TX1366   | Van City, Texas                   | 0.0041373330%                 |

| <b>State ID</b> | <b>Qualifying Subdivision</b>     | <b>Consolidated State Allocation</b> |
|-----------------|-----------------------------------|--------------------------------------|
| TX1367          | Van Horn Town, Texas              | 0.0001406670%                        |
| TX1368          | Van Zandt County, Texas           | 0.1658313330%                        |
| TX1369          | Vega City, Texas                  | 0.0006493330%                        |
| TX1370          | Venus Town, Texas                 | 0.0065280000%                        |
| TX1371          | Vernon City, Texas                | 0.0542246670%                        |
| TX1372          | Victoria City, Texas              | 0.0563986670%                        |
| TX1373          | Victoria County, Texas            | 0.3472573330%                        |
| TX1374          | Vidor City, Texas                 | 0.0637466670%                        |
| TX1375          | Vinton Village, Texas             | 0.0004146670%                        |
| TX1376          | Volente Village, Texas            | 0.0002220000%                        |
| TX1377          | Von Ormy City, Texas              | 0.0003420000%                        |
| TX1378          | Waco City, Texas                  | 0.3413380000%                        |
| TX1379          | Waelder City, Texas               | 0.0022846670%                        |
| TX1380          | Wake Village City, Texas          | 0.0001160000%                        |
| TX1381          | Walker County, Texas              | 0.1230826670%                        |
| TX1382          | Waller City, Texas                | 0.0075300000%                        |
| TX1383          | Waller County, Texas              | 0.0841373330%                        |
| TX1384          | Wallis City, Texas                | 0.0017986670%                        |
| TX1385          | Walnut Springs City, Texas        | 0.0001220000%                        |
| TX1386          | Ward County, Texas                | 0.0452800000%                        |
| TX1387          | Warren City, Texas                | 0.0000440000%                        |
| TX1388          | Washington County, Texas          | 0.0558180000%                        |
| TX1389          | Waskom City, Texas                | 0.0035640000%                        |
| TX1390          | Watauga City, Texas               | 0.0221440000%                        |
| TX1391          | Waxahachie City, Texas            | 0.1013960000%                        |
| TX1392          | Weatherford City, Texas           | 0.1385813330%                        |
| TX1393          | Webb County, Texas                | 0.3368693330%                        |
| TX1394          | Webberville Village, Texas        | 0.0008533330%                        |
| TX1395          | Webster City, Texas               | 0.0354680000%                        |
| TX1396          | Weimar City, Texas                | 0.0038866670%                        |
| TX1397          | Weinert City, Texas               | 0.0001560000%                        |
| TX1398          | Weir City, Texas                  | 0.0002953330%                        |
| TX1399          | Wellington City, Texas            | 0.0060740000%                        |
| TX1400          | Wellman City, Texas               | 0.0002553330%                        |
| TX1401          | Wells Town, Texas                 | 0.0009046670%                        |
| TX1402          | Weslaco City, Texas               | 0.0492993330%                        |
| TX1403          | West City, Texas                  | 0.0023480000%                        |
| TX1404          | West Columbia City, Texas         | 0.0119720000%                        |
| TX1405          | West Lake Hills City, Texas       | 0.0113706670%                        |
| TX1406          | West Orange City, Texas           | 0.0283013330%                        |
| TX1407          | West Tawakoni City, Texas         | 0.0046633330%                        |
| TX1408          | West University Place City, Texas | 0.0231146670%                        |
| TX1409          | Westbrook City, Texas             | 0.0000286670%                        |
| TX1410          | Westlake Town, Texas              | 0.0276933330%                        |
| TX1411          | Weston City, Texas                | 0.0001773330%                        |
| TX1412          | Weston Lakes City, Texas          | 0.0001260000%                        |
| TX1413          | Westover Hills Town, Texas        | 0.0030060000%                        |
| TX1414          | Westworth Village City, Texas     | 0.0052280000%                        |
| TX1415          | Wharton City, Texas               | 0.0211333330%                        |

| State ID | Qualifying Subdivision       | Consolidated State Allocation |
|----------|------------------------------|-------------------------------|
| TX1416   | Wharton County, Texas        | 0.0485913330%                 |
| TX1417   | Wheeler City, Texas          | 0.0002980000%                 |
| TX1418   | Wheeler County, Texas        | 0.0175153330%                 |
| TX1419   | White Deer Town, Texas       | 0.0008486670%                 |
| TX1420   | White Oak City, Texas        | 0.0102033330%                 |
| TX1421   | White Settlement City, Texas | 0.0155360000%                 |
| TX1422   | Whiteface Town, Texas        | 0.0001033330%                 |
| TX1423   | Whitehouse City, Texas       | 0.0193446670%                 |
| TX1424   | Whitesboro City, Texas       | 0.0126213330%                 |
| TX1425   | Whitewright Town, Texas      | 0.0047320000%                 |
| TX1426   | Whitney Town, Texas          | 0.0000486670%                 |
| TX1427   | Wichita County, Texas        | 0.3682473330%                 |
| TX1428   | Wichita Falls City, Texas    | 0.5550493330%                 |
| TX1429   | Wickett Town, Texas          | 0.0000580000%                 |
| TX1430   | Wilbarger County, Texas      | 0.0367493330%                 |
| TX1431   | Willacy County, Texas        | 0.0163873330%                 |
| TX1432   | Williamson County, Texas     | 0.7973246670%                 |
| TX1433   | Willis City, Texas           | 0.0162560000%                 |
| TX1434   | Willow Park City, Texas      | 0.0178246670%                 |
| TX1435   | Wills Point City, Texas      | 0.0291766670%                 |
| TX1436   | Wilmer City, Texas           | 0.0002840000%                 |
| TX1437   | Wilson City, Texas           | 0.0000080000%                 |
| TX1438   | Wilson County, Texas         | 0.0806893330%                 |
| TX1439   | Wimberley City, Texas        | 0.0004826670%                 |
| TX1440   | Windcrest City, Texas        | 0.0086053330%                 |
| TX1441   | Windom Town, Texas           | 0.0007246670%                 |
| TX1442   | Windthorst Town, Texas       | 0.0022566670%                 |
| TX1443   | Winfield City, Texas         | 0.0001933330%                 |
| TX1444   | Wink City, Texas             | 0.0000800000%                 |
| TX1445   | Winkler County, Texas        | 0.0407753330%                 |
| TX1446   | Winnsboro City, Texas        | 0.0191940000%                 |
| TX1447   | Winona Town, Texas           | 0.0002126670%                 |
| TX1448   | Winters City, Texas          | 0.0041526670%                 |
| TX1449   | Wise County, Texas           | 0.1927160000%                 |
| TX1450   | Wixon Valley City, Texas     | 0.0002940000%                 |
| TX1451   | Wolfe City, Texas            | 0.0036440000%                 |
| TX1452   | Wolforth City, Texas         | 0.0026813330%                 |
| TX1453   | Wood County, Texas           | 0.1780320000%                 |
| TX1454   | Woodbranch City, Texas       | 0.0064113330%                 |
| TX1455   | Woodcreek City, Texas        | 0.0002386670%                 |
| TX1456   | Woodloch Town, Texas         | 0.0006746670%                 |
| TX1457   | Woodsboro Town, Texas        | 0.0007533330%                 |
| TX1458   | Woodson Town, Texas          | 0.0000813330%                 |
| TX1459   | Woodville Town, Texas        | 0.0135600000%                 |
| TX1460   | Woodway City, Texas          | 0.0171420000%                 |
| TX1461   | Wortham Town, Texas          | 0.0002506670%                 |
| TX1462   | Wylie City, Texas            | 0.0764720000%                 |
| TX1463   | Yantis Town, Texas           | 0.0013813330%                 |
| TX1464   | Yoakum City, Texas           | 0.0134733330%                 |

| <b>State ID</b> | <b>Qualifying Subdivision</b> | <b>Consolidated State Allocation</b> |
|-----------------|-------------------------------|--------------------------------------|
| TX1465          | Yoakum County, Texas          | 0.0232826670%                        |
| TX1466          | Yorktown City, Texas          | 0.0036313330%                        |
| TX1467          | Young County, Texas           | 0.0294133330%                        |
| TX1468          | Zapata County, Texas          | 0.0376533330%                        |
| TX1469          | Zavala County, Texas          | 0.0254313330%                        |
| TX1470          | Zavalla City, Texas           | 0.0007253330%                        |



| <b>State ID</b> | <b>Qualifying Subdivision</b> | <b>Consolidated State Allocation</b> |
|-----------------|-------------------------------|--------------------------------------|
| UT3             | Beaver County, Utah           | 0.2280000000%                        |
| UT6             | Box Elder County, Utah        | 1.4640000000%                        |
| UT8             | Cache County, Utah            | 2.6490000000%                        |
| UT9             | Carbon County, Utah           | 2.7180000000%                        |
| UT16            | Daggett County, Utah          | 0.0280000000%                        |
| UT17            | Davis County, Utah            | 8.6950000000%                        |
| UT19            | Duchesne County, Utah         | 0.6410000000%                        |
| UT21            | Emery County, Utah            | 0.9380000000%                        |
| UT23            | Garfield County, Utah         | 0.1470000000%                        |
| UT24            | Grand County, Utah            | 0.3040000000%                        |
| UT31            | Iron County, Utah             | 1.6220000000%                        |
| UT32            | Juab County, Utah             | 0.3520000000%                        |
| UT33            | Kane County, Utah             | 0.4390000000%                        |
| UT41            | Millard County, Utah          | 0.3550000000%                        |
| UT42            | Morgan County, Utah           | 0.2160000000%                        |
| UT50            | Piute County, Utah            | 0.0220000000%                        |
| UT54            | Rich County, Utah             | 0.0610000000%                        |
| UT58            | Salt Lake County, Utah        | 42.2710000000%                       |
| UT59            | San Juan County, Utah         | 0.2490000000%                        |
| UT61            | Sanpete County, Utah          | 1.0130000000%                        |
| UT64            | Sevier County, Utah           | 0.6610000000%                        |
| UT72            | Summit County, Utah           | 0.9440000000%                        |
| UT76            | Tooele County, Utah           | 2.2330000000%                        |
| UT77            | Uintah County, Utah           | 0.8660000000%                        |
| UT78            | Utah County, Utah             | 15.4260000000%                       |
| UT81            | Wasatch County, Utah          | 0.6010000000%                        |
| UT83            | Washington County, Utah       | 4.8650000000%                        |
| UT84            | Wayne County, Utah            | 0.1090000000%                        |
| UT85            | Weber County, Utah            | 9.8830000000%                        |

| State ID | Qualifying Subdivision         | Consolidated State Allocation |
|----------|--------------------------------|-------------------------------|
| VT1      | Addison County, Vermont        | 0.7355948910%                 |
| VT2      | Albany Town, Vermont           | 0.0345075405%                 |
| VT3      | Albany Village, Vermont        | 0.0160668267%                 |
| VT4      | Alburgh Town, Vermont          | 0.0606145322%                 |
| VT5      | Alburgh Village, Vermont       | 0.0525580527%                 |
| VT6      | Andover Town, Vermont          | 0.0012398034%                 |
| VT7      | Arlington Town, Vermont        | 0.0885559202%                 |
| VT8      | Athens Town, Vermont           | 0.0006484140%                 |
| VT9      | Bakersfield Town, Vermont      | 0.0549127180%                 |
| VT10     | Baltimore Town, Vermont        | 0.0024796068%                 |
| VT11     | Barnard Town, Vermont          | 0.0830636232%                 |
| VT12     | Barnet Town, Vermont           | 0.0471074029%                 |
| VT13     | Barre City, Vermont            | 2.1256028600%                 |
| VT14     | Barre Town, Vermont            | 1.3320832015%                 |
| VT15     | Barton Town, Vermont           | 0.3252065150%                 |
| VT16     | Barton Village, Vermont        | 0.0324162133%                 |
| VT17     | Bellows Falls Village, Vermont | 0.9422159742%                 |
| VT18     | Belvidere Town, Vermont        | 0.0049931720%                 |
| VT19     | Bennington County, Vermont     | 0.9901518348%                 |
| VT20     | Bennington Town, Vermont       | 2.4851413569%                 |
| VT21     | Benson Town, Vermont           | 0.0225970986%                 |
| VT22     | Berlin Town, Vermont           | 0.5526473249%                 |
| VT23     | Bethel Town, Vermont           | 0.0892626402%                 |
| VT24     | Bloomfield Town, Vermont       | 0.0119245379%                 |
| VT25     | Bolton Town, Vermont           | 0.1874031696%                 |
| VT26     | Bradford Town, Vermont         | 0.7724442824%                 |
| VT27     | Braintree Town, Vermont        | 0.0619908100%                 |
| VT28     | Brandon Town, Vermont          | 0.5039156835%                 |
| VT29     | Brattleboro Town, Vermont      | 2.8616648398%                 |
| VT30     | Bridgewater Town, Vermont      | 0.2045592293%                 |
| VT31     | Bridport Town, Vermont         | 0.0525426753%                 |
| VT32     | Brighton Town, Vermont         | 0.1371312246%                 |
| VT33     | Bristol Town, Vermont          | 0.4536168281%                 |
| VT34     | Brookfield Town, Vermont       | 0.0181094589%                 |
| VT35     | Brookline Town, Vermont        | 0.0142663887%                 |
| VT36     | Brownington Town, Vermont      | 0.0209132726%                 |
| VT37     | Brunswick Town, Vermont        | 0.0071549790%                 |
| VT38     | Burke Town, Vermont            | 0.0035553845%                 |
| VT39     | Burlington City, Vermont       | 10.6984139884%                |
| VT40     | Cabot Town, Vermont            | 0.0223388863%                 |
| VT41     | Calais Town, Vermont           | 0.0461347819%                 |
| VT42     | Caledonia County, Vermont      | 0.8505961058%                 |
| VT43     | Cambridge Town, Vermont        | 0.0682410850%                 |
| VT44     | Cambridge Village, Vermont     | 0.0012481328%                 |
| VT45     | Canaan Town, Vermont           | 0.1359388349%                 |
| VT46     | Castleton Town, Vermont        | 0.4255786906%                 |
| VT47     | Cavendish Town, Vermont        | 0.0216955982%                 |
| VT48     | Charleston Town, Vermont       | 0.0460098405%                 |
| VT49     | Charlotte Town, Vermont        | 0.2587947007%                 |

| State ID | Qualifying Subdivision          | Consolidated State Allocation |
|----------|---------------------------------|-------------------------------|
| VT50     | Chelsea Town, Vermont           | 0.0097511978%                 |
| VT51     | Chester Town, Vermont           | 0.3719262791%                 |
| VT52     | Chittenden County, Vermont      | 0.6721150355%                 |
| VT53     | Chittenden Town, Vermont        | 0.0203372606%                 |
| VT54     | Clarendon Town, Vermont         | 0.0632716198%                 |
| VT55     | Colchester Town, Vermont        | 2.5489633597%                 |
| VT56     | Concord Town, Vermont           | 0.0166940968%                 |
| VT57     | Corinth Town, Vermont           | 0.0626872784%                 |
| VT58     | Cornwall Town, Vermont          | 0.0577966224%                 |
| VT59     | Coventry Town, Vermont          | 0.0376445314%                 |
| VT60     | Craftsbury Town, Vermont        | 0.0501924950%                 |
| VT61     | Danby Town, Vermont             | 0.0082858591%                 |
| VT62     | Danville Town, Vermont          | 0.0302198071%                 |
| VT63     | Derby Center Village, Vermont   | 0.0488117321%                 |
| VT64     | Derby Line Village, Vermont     | 0.0549242511%                 |
| VT65     | Derby Town, Vermont             | 0.5855806035%                 |
| VT66     | Dorset Town, Vermont            | 0.0697288490%                 |
| VT67     | Dover Town, Vermont             | 0.6426262960%                 |
| VT68     | Dummerston Town, Vermont        | 0.0577133282%                 |
| VT69     | East Haven Town, Vermont        | 0.0107321482%                 |
| VT70     | East Montpelier Town, Vermont   | 0.1121807421%                 |
| VT71     | Eden Town, Vermont              | 0.0299596726%                 |
| VT72     | Elmore Town, Vermont            | 0.0195568572%                 |
| VT73     | Enosburg Falls Village, Vermont | 0.0515847910%                 |
| VT74     | Enosburgh Town, Vermont         | 0.0873609676%                 |
| VT75     | Essex County, Vermont           | 0.3791972294%                 |
| VT76     | Essex Junction Village, Vermont | 0.1451319610%                 |
| VT77     | Essex Town, Vermont             | 1.8402135758%                 |
| VT78     | Fair Haven Town, Vermont        | 0.3879168595%                 |
| VT79     | Fairfax Town, Vermont           | 0.1256334098%                 |
| VT80     | Fairfield Town, Vermont         | 0.0981770508%                 |
| VT81     | Fairlee Town, Vermont           | 0.0592042959%                 |
| VT82     | Fayston Town, Vermont           | 0.0053417265%                 |
| VT83     | Ferrisburgh Town, Vermont       | 0.1296046250%                 |
| VT84     | Fletcher Town, Vermont          | 0.0216321664%                 |
| VT85     | Franklin County, Vermont        | 1.4110871894%                 |
| VT86     | Franklin Town, Vermont          | 0.0432643327%                 |
| VT87     | Georgia Town, Vermont           | 0.2512668196%                 |
| VT88     | Goshen Town, Vermont            | 0.0148872515%                 |
| VT89     | Grafton Town, Vermont           | 0.0220479971%                 |
| VT90     | Grand Isle County, Vermont      | 0.4312958821%                 |
| VT91     | Grand Isle Town, Vermont        | 0.1561992085%                 |
| VT92     | Granville Town, Vermont         | 0.0131355086%                 |
| VT93     | Greensboro Town, Vermont        | 0.2645567430%                 |
| VT94     | Groton Town, Vermont            | 0.0719938128%                 |
| VT95     | Guildhall Town, Vermont         | 0.0155017070%                 |
| VT96     | Guilford Town, Vermont          | 0.0032420698%                 |
| VT97     | Halifax Town, Vermont           | 0.0155632167%                 |
| VT98     | Hancock Town, Vermont           | 0.0534179060%                 |

| State ID | Qualifying Subdivision              | Consolidated State Allocation |
|----------|-------------------------------------|-------------------------------|
| VT99     | Hardwick Town, Vermont              | 0.7839350493%                 |
| VT100    | Hartford Town, Vermont              | 3.2053851113%                 |
| VT101    | Hartland Town, Vermont              | 0.0483504099%                 |
| VT102    | Highgate Town, Vermont              | 0.2362905072%                 |
| VT103    | Hinesburg Town, Vermont             | 0.2869757200%                 |
| VT104    | Holland Town, Vermont               | 0.0010456636%                 |
| VT105    | Hubbardton Town, Vermont            | 0.0632716198%                 |
| VT106    | Huntington Town, Vermont            | 0.0422712086%                 |
| VT107    | Hyde Park Town, Vermont             | 0.0374497510%                 |
| VT108    | Hyde Park Village, Vermont          | 0.0025481644%                 |
| VT109    | Ira Town, Vermont                   | 0.0067788733%                 |
| VT110    | Irasburg Town, Vermont              | 0.0909740173%                 |
| VT111    | Isle La Motte Town, Vermont         | 0.0520666164%                 |
| VT112    | Jacksonville Village, Vermont       | 0.0061977355%                 |
| VT113    | Jamaica Town, Vermont               | 0.0259384809%                 |
| VT114    | Jay Town, Vermont                   | 0.0031369909%                 |
| VT115    | Jeffersonville Village, Vermont     | 0.0039462269%                 |
| VT116    | Jericho Town, Vermont               | 0.0422712086%                 |
| VT117    | Johnson Town, Vermont               | 0.2812873611%                 |
| VT118    | Johnson Village, Vermont            | 0.1616364031%                 |
| VT119    | Killington Town, Vermont            | 0.2124125988%                 |
| VT120    | Kirby Town, Vermont                 | 0.0008886859%                 |
| VT121    | Lamoille County, Vermont            | 1.1151624597%                 |
| VT122    | Landgrove Town, Vermont             | 0.0125511672%                 |
| VT123    | Leicester Town, Vermont             | 0.0481639588%                 |
| VT124    | Lincoln Town, Vermont               | 0.0718080025%                 |
| VT125    | Londonderry Town, Vermont           | 0.0382589870%                 |
| VT126    | Lowell Town, Vermont                | 0.0481011678%                 |
| VT127    | Ludlow Town, Vermont                | 0.7209171567%                 |
| VT128    | Ludlow Village, Vermont             | 0.2940730337%                 |
| VT129    | Lunenburg Town, Vermont             | 0.0965880521%                 |
| VT130    | Lyndon Town, Vermont                | 0.4559618826%                 |
| VT131    | Lyndonville Village, Vermont        | 0.0079994549%                 |
| VT132    | Maidstone Town, Vermont             | 0.0214642963%                 |
| VT133    | Manchester Town, Vermont            | 0.6972897719%                 |
| VT134    | Manchester Village, Vermont         | 0.0076701221%                 |
| VT135    | Marlboro Town, Vermont              | 0.0129695608%                 |
| VT136    | Marshfield Town, Vermont            | 0.0174828296%                 |
| VT137    | Marshfield Village, Vermont         | 0.0171445266%                 |
| VT138    | Mendon Town, Vermont                | 0.0971672678%                 |
| VT139    | Middlebury Town, Vermont            | 1.3520936922%                 |
| VT140    | Middlesex Town, Vermont             | 0.0165114901%                 |
| VT141    | Middletown Springs Town,<br>Vermont | 0.0587525845%                 |
| VT142    | Milton Town, Vermont                | 0.9332579943%                 |
| VT143    | Monkton Town, Vermont               | 0.0210170701%                 |
| VT144    | Montgomery Town, Vermont            | 0.0432643327%                 |
| VT145    | Montpelier City, Vermont            | 2.1358012840%                 |
| VT146    | Moretown, Vermont                   | 0.0140831413%                 |

| State ID | Qualifying Subdivision               | Consolidated State Allocation |
|----------|--------------------------------------|-------------------------------|
| VT147    | Morgan Town, Vermont                 | 0.0271878951%                 |
| VT148    | Morristown, Vermont                  | 0.5887893556%                 |
| VT149    | Morrisville Village, Vermont         | 0.2266450291%                 |
| VT150    | Mount Holly Town, Vermont            | 0.0918947396%                 |
| VT151    | Mount Tabor Town, Vermont            | 0.0241034437%                 |
| VT152    | New Haven Town, Vermont              | 0.1313563678%                 |
| VT153    | Newbury Town, Vermont                | 0.0536325490%                 |
| VT154    | Newbury Village, Vermont             | 0.0020894051%                 |
| VT155    | Newfane Town, Vermont                | 0.0603069840%                 |
| VT156    | Newfane Village, Vermont             | 0.0032420698%                 |
| VT157    | Newport City, Vermont                | 1.2443589426%                 |
| VT158    | Newport Town, Vermont                | 0.5761696308%                 |
| VT159    | North Bennington Village,<br>Vermont | 0.1073823506%                 |
| VT160    | North Hero Town, Vermont             | 0.0916986776%                 |
| VT161    | North Troy Village, Vermont          | 0.0345075405%                 |
| VT162    | Northfield Town, Vermont             | 0.5366215046%                 |
| VT163    | Norton Town, Vermont                 | 0.0131169276%                 |
| VT164    | Norwich Town, Vermont                | 0.4866039276%                 |
| VT165    | Old Bennington Village, Vermont      | 0.0014256137%                 |
| VT166    | Orange County, Vermont               | 0.5836866196%                 |
| VT167    | Orange Town, Vermont                 | 0.0271641883%                 |
| VT168    | Orleans County, Vermont              | 0.4475510820%                 |
| VT169    | Orleans Village, Vermont             | 0.1150249216%                 |
| VT170    | Orwell Town, Vermont                 | 0.0350284502%                 |
| VT171    | Panton Town, Vermont                 | 0.0402823974%                 |
| VT172    | Pawlet Town, Vermont                 | 0.0497138732%                 |
| VT173    | Peacham Town, Vermont                | 0.0373299353%                 |
| VT174    | Perkinsville Village, Vermont        | 0.0463135443%                 |
| VT175    | Peru Town, Vermont                   | 0.0034861862%                 |
| VT176    | Pittsfield Town, Vermont             | 0.0090387113%                 |
| VT177    | Pittsford Town, Vermont              | 0.2538406130%                 |
| VT178    | Plainfield Town, Vermont             | 0.0684736682%                 |
| VT179    | Plymouth Town, Vermont               | 0.0681866233%                 |
| VT180    | Pomfret Town, Vermont                | 0.0750052216%                 |
| VT181    | Poultney Town, Vermont               | 0.1634522185%                 |
| VT182    | Poultney Village, Vermont            | 0.3218151562%                 |
| VT183    | Pownal Town, Vermont                 | 0.1568905511%                 |
| VT184    | Proctor Town, Vermont                | 0.1581796903%                 |
| VT185    | Putney Town, Vermont                 | 0.1348803568%                 |
| VT186    | Randolph Town, Vermont               | 1.0482675385%                 |
| VT187    | Reading Town, Vermont                | 0.0006195813%                 |
| VT188    | Readsboro Town, Vermont              | 0.0495075597%                 |
| VT189    | Richford Town, Vermont               | 0.3377954850%                 |
| VT190    | Richmond Town, Vermont               | 0.3085809759%                 |
| VT191    | Ripton Town, Vermont                 | 0.0402823974%                 |
| VT192    | Rochester Town, Vermont              | 0.1090982129%                 |
| VT193    | Rockingham Town, Vermont             | 0.4824558723%                 |
| VT194    | Roxbury Town, Vermont                | 0.0082557450%                 |

| <b>State ID</b> | <b>Qualifying Subdivision</b>  | <b>Consolidated State Allocation</b> |
|-----------------|--------------------------------|--------------------------------------|
| VT195           | Royalton Town, Vermont         | 0.1989804344%                        |
| VT196           | Rutland City, Vermont          | 6.2978142029%                        |
| VT197           | Rutland County, Vermont        | 1.5426293676%                        |
| VT198           | Rutland Town, Vermont          | 0.3201255637%                        |
| VT199           | Ryegate Town, Vermont          | 0.0515514733%                        |
| VT200           | Salisbury Town, Vermont        | 0.0271468887%                        |
| VT201           | Sandgate Town, Vermont         | 0.0257994435%                        |
| VT202           | Saxtons River Village, Vermont | 0.0156375408%                        |
| VT203           | Searsburg Town, Vermont        | 0.0118540581%                        |
| VT204           | Shaftsbury Town, Vermont       | 0.0697288490%                        |
| VT205           | Sharon Town, Vermont           | 0.1462910330%                        |
| VT206           | Sheffield Town, Vermont        | 0.0302198071%                        |
| VT207           | Shelburne Town, Vermont        | 0.7838991687%                        |
| VT208           | Sheldon Town, Vermont          | 0.1372817951%                        |
| VT209           | Shoreham Town, Vermont         | 0.0359043216%                        |
| VT210           | Shrewsbury Town, Vermont       | 0.0323893028%                        |
| VT211           | South Burlington City, Vermont | 4.2811506559%                        |
| VT212           | South Hero Town, Vermont       | 0.0559519744%                        |
| VT213           | Springfield Town, Vermont      | 2.0400160607%                        |
| VT214           | St Albans Town, Vermont        | 0.7155280165%                        |
| VT215           | St George Town, Vermont        | 0.0117419312%                        |
| VT216           | St Johnsbury Town, Vermont     | 1.7171904807%                        |
| VT217           | St. Albans City, Vermont       | 3.9012902759%                        |
| VT218           | Stamford Town, Vermont         | 0.0495075597%                        |
| VT219           | Stannard Town, Vermont         | 0.0017773719%                        |
| VT220           | Starksboro Town, Vermont       | 0.0070056900%                        |
| VT221           | Stockbridge Town, Vermont      | 0.0737654182%                        |
| VT222           | Stowe Town, Vermont            | 0.9395659345%                        |
| VT223           | Strafford Town, Vermont        | 0.0821896740%                        |
| VT224           | Stratton Town, Vermont         | 0.1614672516%                        |
| VT225           | Sudbury Town, Vermont          | 0.0135583873%                        |
| VT226           | Sunderland Town, Vermont       | 0.0341673154%                        |
| VT227           | Sutton Town, Vermont           | 0.0364412494%                        |
| VT228           | Swanton Town, Vermont          | 0.1297936389%                        |
| VT229           | Swanton Village, Vermont       | 0.5715903674%                        |
| VT230           | Thetford Town, Vermont         | 0.2618926073%                        |
| VT231           | Tinmouth Town, Vermont         | 0.0120520422%                        |
| VT232           | Topsham Town, Vermont          | 0.0592042959%                        |
| VT233           | Townshend Town, Vermont        | 0.0596585701%                        |
| VT234           | Troy Town, Vermont             | 0.0365988678%                        |
| VT235           | Underhill Town, Vermont        | 0.0897092257%                        |
| VT236           | Vergennes City, Vermont        | 1.4746932678%                        |
| VT237           | Vernon Town, Vermont           | 0.3196917927%                        |
| VT238           | Vershire Town, Vermont         | 0.0006964684%                        |
| VT239           | Victory Town, Vermont          | 0.0095397585%                        |
| VT240           | Waitsfield Town, Vermont       | 0.0485631307%                        |
| VT241           | Walden Town, Vermont           | 0.0071107690%                        |
| VT242           | Wallingford Town, Vermont      | 0.0165710775%                        |
| VT243           | Waltham Town, Vermont          | 0.0201411987%                        |

| <b>State ID</b> | <b>Qualifying Subdivision</b> | <b>Consolidated State Allocation</b> |
|-----------------|-------------------------------|--------------------------------------|
| VT244           | Warren Town, Vermont          | 0.0480774609%                        |
| VT245           | Washington County, Vermont    | 0.9081281087%                        |
| VT246           | Washington Town, Vermont      | 0.0529360806%                        |
| VT247           | Waterbury Town, Vermont       | 0.4584350821%                        |
| VT248           | Waterford Town, Vermont       | 0.0577729156%                        |
| VT249           | Waterville Town, Vermont      | 0.0004158307%                        |
| VT250           | Weathersfield Town, Vermont   | 0.1692264346%                        |
| VT251           | Wells River Village, Vermont  | 0.1107474397%                        |
| VT252           | Wells Town, Vermont           | 0.0444407043%                        |
| VT253           | West Burke Village, Vermont   | 0.0017773719%                        |
| VT254           | West Fairlee Town, Vermont    | 0.0090547294%                        |
| VT255           | West Haven Town, Vermont      | 0.0090387113%                        |
| VT256           | West Rutland Town, Vermont    | 0.1212713522%                        |
| VT257           | West Windsor Town, Vermont    | 0.0210760168%                        |
| VT258           | Westfield Town, Vermont       | 0.0250965679%                        |
| VT259           | Westford Town, Vermont        | 0.0657557117%                        |
| VT260           | Westminster Town, Vermont     | 0.0752217867%                        |
| VT261           | Westminster Village, Vermont  | 0.0079763888%                        |
| VT262           | Westmore Town, Vermont        | 0.0365988678%                        |
| VT263           | Weston Town, Vermont          | 0.0291344185%                        |
| VT264           | Weybridge Town, Vermont       | 0.0245199151%                        |
| VT265           | Wheelock Town, Vermont        | 0.0222203522%                        |
| VT266           | Whiting Town, Vermont         | 0.0026269736%                        |
| VT267           | Whitingham Town, Vermont      | 0.0901365894%                        |
| VT268           | Williston Town, Vermont       | 1.4048183334%                        |
| VT269           | Wilmington Town, Vermont      | 0.4344700351%                        |
| VT270           | Windham County, Vermont       | 0.7048785219%                        |
| VT271           | Windham Town, Vermont         | 0.0155632167%                        |
| VT272           | Windsor County, Vermont       | 0.7909631647%                        |
| VT273           | Windsor Town, Vermont         | 1.5118803214%                        |
| VT274           | Winhall Town, Vermont         | 0.3772340472%                        |
| VT275           | Winooski City, Vermont        | 1.3620774732%                        |
| VT276           | Wolcott Town, Vermont         | 0.0337047118%                        |
| VT277           | Woodbury Town, Vermont        | 0.0267099141%                        |
| VT278           | Woodford Town, Vermont        | 0.0383512514%                        |
| VT279           | Woodstock Town, Vermont       | 0.5151181240%                        |
| VT280           | Woodstock Village, Vermont    | 0.3241960913%                        |
| VT281           | Worcester Town, Vermont       | 0.0233102258%                        |

| State ID | Qualifying Subdivision          | Consolidated State Allocation |
|----------|---------------------------------|-------------------------------|
| VA1      | Accomack County, Virginia       | 0.3480034800%                 |
| VA2      | Albemarle County, Virginia      | 0.8630086301%                 |
| VA3      | Alexandria City, Virginia       | 1.1620116201%                 |
| VA4      | Alleghany County, Virginia      | 0.2130021300%                 |
| VA5      | Amelia County, Virginia         | 0.1000010000%                 |
| VA6      | Amherst County, Virginia        | 0.2990029900%                 |
| VA7      | Appomattox County, Virginia     | 0.1330013300%                 |
| VA8      | Arlington County, Virginia      | 1.3780137801%                 |
| VA9      | Augusta County, Virginia        | 0.8350083501%                 |
| VA10     | Bath County, Virginia           | 0.0370003700%                 |
| VA11     | Bedford County, Virginia        | 0.7770077701%                 |
| VA12     | Bland County, Virginia          | 0.1470014700%                 |
| VA13     | Botetourt County, Virginia      | 0.3620036200%                 |
| VA14     | Bristol City, Virginia          | 0.4340043400%                 |
| VA15     | Brunswick County, Virginia      | 0.1070010700%                 |
| VA16     | Buchanan County, Virginia       | 0.9290092901%                 |
| VA17     | Buckingham County, Virginia     | 0.1270012700%                 |
| VA18     | Buena Vista City, Virginia      | 0.0780007800%                 |
| VA19     | Campbell County, Virginia       | 0.4560045600%                 |
| VA20     | Caroline County, Virginia       | 0.3180031800%                 |
| VA21     | Carroll County, Virginia        | 0.4400044000%                 |
| VA22     | Charles City County, Virginia   | 0.0730007300%                 |
| VA23     | Charlotte County, Virginia      | 0.1380013800%                 |
| VA24     | Charlottesville City, Virginia  | 0.4630046300%                 |
| VA25     | Chesapeake City, Virginia       | 2.9120291203%                 |
| VA26     | Chesterfield County, Virginia   | 4.0880408804%                 |
| VA27     | Clarke County, Virginia         | 0.1250012500%                 |
| VA28     | Colonial Heights City, Virginia | 0.2830028300%                 |
| VA29     | Covington City, Virginia        | 0.1000010000%                 |
| VA30     | Craig County, Virginia          | 0.0700007000%                 |
| VA31     | Culpeper County, Virginia       | 0.7900079001%                 |
| VA32     | Cumberland County, Virginia     | 0.1000010000%                 |
| VA33     | Danville City, Virginia         | 0.6370063701%                 |
| VA34     | Dickenson County, Virginia      | 0.9480094801%                 |
| VA35     | Dinwiddie County, Virginia      | 0.1960019600%                 |
| VA36     | Emporia City, Virginia          | 0.0500005000%                 |
| VA37     | Essex County, Virginia          | 0.1010010100%                 |
| VA38     | Fairfax City, Virginia          | 0.2690026900%                 |
| VA39     | Fairfax County, Virginia        | 8.6720867209%                 |
| VA40     | Falls Church City, Virginia     | 0.1020010200%                 |
| VA41     | Fauquier County, Virginia       | 1.2100121001%                 |
| VA42     | Floyd County, Virginia          | 0.1820018200%                 |
| VA43     | Fluvanna County, Virginia       | 0.1940019400%                 |
| VA44     | Franklin City, Virginia         | 0.0790007900%                 |
| VA45     | Franklin County, Virginia       | 0.9540095401%                 |
| VA46     | Frederick County, Virginia      | 1.2770127701%                 |
| VA47     | Fredericksburg City, Virginia   | 0.5240052401%                 |
| VA48     | Galax City, Virginia            | 0.1390013900%                 |
| VA49     | Giles County, Virginia          | 0.4090040900%                 |



| State ID | Qualifying Subdivision          | Consolidated State Allocation |
|----------|---------------------------------|-------------------------------|
| VA50     | Gloucester County, Virginia     | 0.4240042400%                 |
| VA51     | Goochland County, Virginia      | 0.2250022500%                 |
| VA52     | Grayson County, Virginia        | 0.2240022400%                 |
| VA53     | Greene County, Virginia         | 0.1780017800%                 |
| VA54     | Greensville County, Virginia    | 0.1240012400%                 |
| VA55     | Halifax County, Virginia        | 0.3530035300%                 |
| VA56     | Hampton City, Virginia          | 1.5380153802%                 |
| VA57     | Hanover County, Virginia        | 1.0790107901%                 |
| VA58     | Harrisonburg City, Virginia     | 0.5230052301%                 |
| VA59     | Henrico County, Virginia        | 4.4730447304%                 |
| VA60     | Henry County, Virginia          | 1.2200122001%                 |
| VA61     | Highland County, Virginia       | 0.0230002300%                 |
| VA62     | Hopewell City, Virginia         | 0.3440034400%                 |
| VA63     | Isle of Wight County, Virginia  | 0.3560035600%                 |
| VA64     | James City County, Virginia     | 0.6120061201%                 |
| VA65     | King and Queen County, Virginia | 0.0720007200%                 |
| VA66     | King George County, Virginia    | 0.3060030600%                 |
| VA67     | King William County, Virginia   | 0.1780017800%                 |
| VA68     | Lancaster County, Virginia      | 0.1350013500%                 |
| VA69     | Lee County, Virginia            | 0.5560055601%                 |
| VA70     | Lexington City, Virginia        | 0.0930009300%                 |
| VA71     | Loudoun County, Virginia        | 2.5670256703%                 |
| VA72     | Louisa County, Virginia         | 0.4490044900%                 |
| VA73     | Lunenburg County, Virginia      | 0.0880008800%                 |
| VA74     | Lynchburg City, Virginia        | 0.8160081601%                 |
| VA75     | Madison County, Virginia        | 0.1630016300%                 |
| VA76     | Manassas City, Virginia         | 0.4520045200%                 |
| VA77     | Manassas Park City, Virginia    | 0.0950009500%                 |
| VA78     | Martinsville City, Virginia     | 0.4940049400%                 |
| VA79     | Mathews County, Virginia        | 0.0880008800%                 |
| VA80     | Mecklenburg County, Virginia    | 0.3440034400%                 |
| VA81     | Middlesex County, Virginia      | 0.1080010800%                 |
| VA82     | Montgomery County, Virginia     | 1.2050120501%                 |
| VA83     | Nelson County, Virginia         | 0.1470014700%                 |
| VA84     | New Kent County, Virginia       | 0.1560015600%                 |
| VA85     | Newport News City, Virginia     | 2.0470204702%                 |
| VA86     | Norfolk City, Virginia          | 3.3880338803%                 |
| VA87     | Northampton County, Virginia    | 0.1220012200%                 |
| VA88     | Northumberland County, Virginia | 0.1290012900%                 |
| VA89     | Norton City, Virginia           | 0.1100011000%                 |
| VA90     | Nottoway County, Virginia       | 0.1330013300%                 |
| VA91     | Orange County, Virginia         | 0.6380063801%                 |
| VA92     | Page County, Virginia           | 0.4100041000%                 |
| VA93     | Patrick County, Virginia        | 0.3290032900%                 |
| VA94     | Petersburg City, Virginia       | 0.3950039500%                 |
| VA95     | Pittsylvania County, Virginia   | 0.7500075001%                 |
| VA96     | Poquoson City, Virginia         | 0.1860018600%                 |
| VA97     | Portsmouth City, Virginia       | 1.9370193702%                 |
| VA98     | Powhatan County, Virginia       | 0.2620026200%                 |

| <b>State ID</b> | <b>Qualifying Subdivision</b>   | <b>Consolidated State Allocation</b> |
|-----------------|---------------------------------|--------------------------------------|
| VA99            | Prince Edward County, Virginia  | 0.1900019000%                        |
| VA100           | Prince George County, Virginia  | 0.3510035100%                        |
| VA101           | Prince William County, Virginia | 3.5560355604%                        |
| VA102           | Pulaski County, Virginia        | 1.0610106101%                        |
| VA103           | Radford City, Virginia          | 0.2470024700%                        |
| VA104           | Rappahannock County, Virginia   | 0.0910009100%                        |
| VA105           | Richmond City, Virginia         | 4.2250422504%                        |
| VA106           | Richmond County, Virginia       | 0.0840008400%                        |
| VA107           | Roanoke City, Virginia          | 1.8590185902%                        |
| VA108           | Roanoke County, Virginia        | 1.4980149801%                        |
| VA109           | Rockbridge County, Virginia     | 0.2350023500%                        |
| VA110           | Rockingham County, Virginia     | 0.6140061401%                        |
| VA111           | Russell County, Virginia        | 1.0640106401%                        |
| VA112           | Salem City, Virginia            | 0.7860078601%                        |
| VA113           | Scott County, Virginia          | 0.4210042100%                        |
| VA114           | Shenandoah County, Virginia     | 0.6600066001%                        |
| VA115           | Smyth County, Virginia          | 0.5920059201%                        |
| VA116           | Southampton County, Virginia    | 0.1370013700%                        |
| VA117           | Spotsylvania County, Virginia   | 1.4170141701%                        |
| VA118           | Stafford County, Virginia       | 1.4430144301%                        |
| VA119           | Staunton City, Virginia         | 0.4400044000%                        |
| VA120           | Suffolk City, Virginia          | 0.7100071001%                        |
| VA121           | Surry County, Virginia          | 0.0580005800%                        |
| VA122           | Sussex County, Virginia         | 0.0810008100%                        |
| VA123           | Tazewell County, Virginia       | 1.6060160602%                        |
| VA124           | Virginia Beach City, Virginia   | 4.8590485905%                        |
| VA125           | Warren County, Virginia         | 0.7660076601%                        |
| VA126           | Washington County, Virginia     | 0.9960099601%                        |
| VA127           | Waynesboro City, Virginia       | 0.3630036300%                        |
| VA128           | Westmoreland County, Virginia   | 0.2230022300%                        |
| VA129           | Williamsburg City, Virginia     | 0.0860008600%                        |
| VA130           | Winchester City, Virginia       | 0.6490064901%                        |
| VA131           | Wise County, Virginia           | 1.7560175602%                        |
| VA132           | Wythe County, Virginia          | 0.6420064201%                        |
| VA133           | York County, Virginia           | 0.5610056101%                        |

| <b>State ID</b> | <b>Qualifying Subdivision</b>         | <b>Consolidated State Allocation</b> |
|-----------------|---------------------------------------|--------------------------------------|
| WA1             | Aberdeen City, Washington             | 0.2491525333%                        |
| WA2             | Adams County, Washington              | 0.1638732475%                        |
| WA3             | Anacortes City, Washington            | 0.1774962906%                        |
| WA4             | Arlington City, Washington            | 0.2620524080%                        |
| WA5             | Asotin County, Washington             | 0.4694498386%                        |
| WA6             | Auburn City, Washington               | 0.3251297029%                        |
| WA7             | Bainbridge Island City,<br>Washington | 0.1364686014%                        |
| WA8             | Battle Ground City, Washington        | 0.1384729857%                        |
| WA9             | Bellevue City, Washington             | 1.1300592573%                        |
| WA10            | Bellingham City, Washington           | 0.8978614577%                        |
| WA11            | Benton County, Washington             | 1.4848831892%                        |
| WA12            | Bonney Lake City, Washington          | 0.1190773864%                        |
| WA13            | Bothell City, Washington              | 0.4476161304%                        |
| WA14            | Bremerton City, Washington            | 0.6193374389%                        |
| WA15            | Burien City, Washington               | 0.0270962921%                        |
| WA16            | Burlington City, Washington           | 0.1146861661%                        |
| WA17            | Camas City, Washington                | 0.2691592724%                        |
| WA18            | Centralia City, Washington            | 0.1909990353%                        |
| WA19            | Chelan County, Washington             | 0.7434914485%                        |
| WA20            | Cheney City, Washington               | 0.1238454349%                        |
| WA21            | Clallam County, Washington            | 1.3076983401%                        |
| WA22            | Clark County, Washington              | 4.5149775326%                        |
| WA23            | Columbia County, Washington           | 0.0561699537%                        |
| WA24            | Covington City, Washington            | 0.0118134406%                        |
| WA25            | Cowlitz County, Washington            | 1.7226945990%                        |
| WA26            | Des Moines City, Washington           | 0.1179764526%                        |
| WA27            | Douglas County, Washington            | 0.3932175175%                        |
| WA28            | East Wenatchee City, Washington       | 0.0799810865%                        |
| WA29            | Edgewood City, Washington             | 0.0048016791%                        |
| WA30            | Edmonds City, Washington              | 0.3058936009%                        |
| WA31            | Ellensburg City, Washington           | 0.0955824915%                        |
| WA32            | Enumclaw City, Washington             | 0.0537768326%                        |
| WA33            | Everett City, Washington              | 1.9258363241%                        |
| WA34            | Federal Way City, Washington          | 0.3061452240%                        |
| WA35            | Ferndale City, Washington             | 0.0646101891%                        |
| WA36            | Ferry County, Washington              | 0.1153487994%                        |
| WA37            | Fife City, Washington                 | 0.1955185481%                        |
| WA38            | Franklin County, Washington           | 0.3361237144%                        |
| WA39            | Garfield County, Washington           | 0.0321982209%                        |
| WA40            | Gig Harbor City, Washington           | 0.0859963345%                        |
| WA41            | Grandview City, Washington            | 0.0530606109%                        |
| WA42            | Grant County, Washington              | 0.9932572167%                        |
| WA43            | Grays Harbor County, Washington       | 0.9992429138%                        |
| WA44            | Island County, Washington             | 0.6820422610%                        |
| WA45            | Issaquah City, Washington             | 0.1876240107%                        |
| WA46            | Jefferson County, Washington          | 0.4417137380%                        |
| WA47            | Kelso City, Washington                | 0.1331145270%                        |
| WA48            | Kenmore City, Washington              | 0.0204441024%                        |

| <b>State ID</b> | <b>Qualifying Subdivision</b>         | <b>Consolidated State Allocation</b> |
|-----------------|---------------------------------------|--------------------------------------|
| WA49            | Kennewick City, Washington            | 0.5415650564%                        |
| WA50            | Kent City, Washington                 | 0.5377397676%                        |
| WA51            | King County, Washington               | 13.9743722662%                       |
| WA52            | Kirkland City, Washington             | 0.5453525246%                        |
| WA53            | Kitsap County, Washington             | 2.6294133668%                        |
| WA54            | Kittitas County, Washington           | 0.3855704683%                        |
| WA55            | Klickitat County, Washington          | 0.2211673457%                        |
| WA56            | Lacey City, Washington                | 0.2348627221%                        |
| WA57            | Lake Forest Park City,<br>Washington  | 0.0525439124%                        |
| WA58            | Lake Stevens City, Washington         | 0.1385202891%                        |
| WA59            | Lakewood City, Washington             | 0.5253640894%                        |
| WA60            | Lewis County, Washington              | 1.0777377479%                        |
| WA61            | Liberty Lake City, Washington         | 0.0389636519%                        |
| WA62            | Lincoln County, Washington            | 0.1712669645%                        |
| WA63            | Longview City, Washington             | 0.6162736905%                        |
| WA64            | Lynden City, Washington               | 0.0827115612%                        |
| WA65            | Lynnwood City, Washington             | 0.7704629214%                        |
| WA66            | Maple Valley City, Washington         | 0.0093761587%                        |
| WA67            | Marysville City, Washington           | 0.3945067827%                        |
| WA68            | Mason County, Washington              | 0.8089918012%                        |
| WA69            | Mercer Island City, Washington        | 0.1751797481%                        |
| WA70            | Mill Creek City, Washington           | 0.1227939546%                        |
| WA71            | Monroe City, Washington               | 0.1771621898%                        |
| WA72            | Moses Lake City, Washington           | 0.2078293909%                        |
| WA73            | Mount Vernon City, Washington         | 0.2801063665%                        |
| WA74            | Mountlake Terrace City,<br>Washington | 0.2108935805%                        |
| WA75            | Mukilteo City, Washington             | 0.2561790702%                        |
| WA76            | Newcastle City, Washington            | 0.0033117880%                        |
| WA77            | Oak Harbor City, Washington           | 0.2511550431%                        |
| WA78            | Okanogan County, Washington           | 0.6145043345%                        |
| WA79            | Olympia City, Washington              | 0.6039423385%                        |
| WA80            | Pacific County, Washington            | 0.4895416466%                        |
| WA81            | Pasco City, Washington                | 0.4278056066%                        |
| WA82            | Pend Oreille County, Washington       | 0.2566374940%                        |
| WA83            | Pierce County, Washington             | 7.2310164020%                        |
| WA84            | Port Angeles City, Washington         | 0.4598370527%                        |
| WA85            | Port Orchard City, Washington         | 0.1009497162%                        |
| WA86            | Poulsbo City, Washington              | 0.0773748246%                        |
| WA87            | Pullman City, Washington              | 0.2214837491%                        |
| WA88            | Puyallup City, Washington             | 0.3845704814%                        |
| WA89            | Redmond City, Washington              | 0.4839486007%                        |
| WA90            | Renton City, Washington               | 0.7652626920%                        |
| WA91            | Richland City, Washington             | 0.4756779517%                        |
| WA92            | Sammamish City, Washington            | 0.0224369090%                        |
| WA93            | San Juan County, Washington           | 0.2101495171%                        |
| WA94            | Seatac City, Washington               | 0.1481551278%                        |
| WA95            | Seattle City, Washington              | 6.6032403816%                        |

| <b>State ID</b> | <b>Qualifying Subdivision</b>     | <b>Consolidated State Allocation</b> |
|-----------------|-----------------------------------|--------------------------------------|
| WA96            | Sedro-Woolley City, Washington    | 0.0661146351%                        |
| WA97            | Shelton City, Washington          | 0.1239179888%                        |
| WA98            | Shoreline City, Washington        | 0.0435834501%                        |
| WA99            | Skagit County, Washington         | 1.0526023961%                        |
| WA100           | Skamania County, Washington       | 0.1631931925%                        |
| WA101           | Snohomish City, Washington        | 0.0861097964%                        |
| WA102           | Snohomish County, Washington      | 6.9054415622%                        |
| WA103           | Snoqualmie City, Washington       | 0.0649164481%                        |
| WA104           | Spokane City, Washington          | 3.0872078287%                        |
| WA105           | Spokane County, Washington        | 5.5623859292%                        |
| WA106           | Spokane Valley City, Washington   | 0.0684217500%                        |
| WA107           | Stevens County, Washington        | 0.7479240179%                        |
| WA108           | Sumner City, Washington           | 0.1083157569%                        |
| WA109           | Sunnyside City, Washington        | 0.1213478384%                        |
| WA110           | Tacoma City, Washington           | 3.2816374617%                        |
| WA111           | Thurston County, Washington       | 2.3258492094%                        |
| WA112           | Tukwila City, Washington          | 0.3032205739%                        |
| WA113           | Tumwater City, Washington         | 0.2065982350%                        |
| WA114           | University Place City, Washington | 0.0353733363%                        |
| WA115           | Vancouver City, Washington        | 1.7306605325%                        |
| WA116           | Wahkiakum County, Washington      | 0.0596582197%                        |
| WA117           | Walla Walla City, Washington      | 0.3140768654%                        |
| WA118           | Walla Walla County, Washington    | 0.5543870294%                        |
| WA119           | Washougal City, Washington        | 0.1279328220%                        |
| WA120           | Wenatchee City, Washington        | 0.2968333494%                        |
| WA121           | West Richland City, Washington    | 0.0459360490%                        |
| WA122           | Whatcom County, Washington        | 1.3452637306%                        |
| WA123           | Whitman County, Washington        | 0.2626805837%                        |
| WA124           | Woodinville City, Washington      | 0.0185516364%                        |
| WA125           | Yakima City, Washington           | 0.6060410539%                        |
| WA126           | Yakima County, Washington         | 1.9388392959%                        |

| State ID | Qualifying Subdivision        | Consolidated State Allocation |
|----------|-------------------------------|-------------------------------|
| WI1      | Adams County, Wisconsin       | 0.3270000000%                 |
| WI4      | Ashland County, Wisconsin     | 0.2250000000%                 |
| WI7      | Barron County, Wisconsin      | 0.4780000000%                 |
| WI8      | Bayfield County, Wisconsin    | 0.1240000000%                 |
| WI13     | Brown County, Wisconsin       | 2.9000000000%                 |
| WI15     | Buffalo County, Wisconsin     | 0.1260000000%                 |
| WI17     | Burnett County, Wisconsin     | 0.2240000000%                 |
| WI19     | Calumet County, Wisconsin     | 0.3860000000%                 |
| WI21     | Chippewa County, Wisconsin    | 0.6960000000%                 |
| WI23     | Clark County, Wisconsin       | 0.2610000000%                 |
| WI24     | Columbia County, Wisconsin    | 1.0760000000%                 |
| WI25     | Crawford County, Wisconsin    | 0.1950000000%                 |
| WI26     | Cudahy City, Wisconsin        | 0.0870000000%                 |
| WI27     | Dane County, Wisconsin        | 8.2480000000%                 |
| WI30     | Dodge County, Wisconsin       | 1.3020000000%                 |
| WI31     | Door County, Wisconsin        | 0.2820000000%                 |
| WI32     | Douglas County, Wisconsin     | 0.5540000000%                 |
| WI33     | Dunn County, Wisconsin        | 0.4420000000%                 |
| WI35     | Eau Claire County, Wisconsin  | 1.1770000000%                 |
| WI38     | Florence County, Wisconsin    | 0.0530000000%                 |
| WI40     | Fond Du Lac County, Wisconsin | 1.1960000000%                 |
| WI41     | Forest County, Wisconsin      | 0.1270000000%                 |
| WI43     | Franklin City, Wisconsin      | 0.1550000000%                 |
| WI48     | Grant County, Wisconsin       | 0.4980000000%                 |
| WI50     | Green County, Wisconsin       | 0.4660000000%                 |
| WI51     | Green Lake County, Wisconsin  | 0.2800000000%                 |
| WI53     | Greenfield City, Wisconsin    | 0.1630000000%                 |
| WI61     | Iowa County, Wisconsin        | 0.2790000000%                 |
| WI62     | Iron County, Wisconsin        | 0.0610000000%                 |
| WI63     | Jackson County, Wisconsin     | 0.2360000000%                 |
| WI65     | Jefferson County, Wisconsin   | 1.0510000000%                 |
| WI66     | Juneau County, Wisconsin      | 0.4380000000%                 |
| WI68     | Kenosha City, Wisconsin       | 0.4840000000%                 |
| WI69     | Kenosha County, Wisconsin     | 3.7120000000%                 |
| WI70     | Kewaunee County, Wisconsin    | 0.1560000000%                 |
| WI72     | La Crosse County, Wisconsin   | 1.6490000000%                 |
| WI73     | Lafayette County, Wisconsin   | 0.1340000000%                 |
| WI74     | Langlade County, Wisconsin    | 0.3120000000%                 |
| WI75     | Lincoln County, Wisconsin     | 0.3500000000%                 |
| WI80     | Manitowoc County, Wisconsin   | 1.4030000000%                 |
| WI81     | Marathon County, Wisconsin    | 1.2590000000%                 |
| WI82     | Marinette City, Wisconsin     | 0.0320000000%                 |
| WI83     | Marinette County, Wisconsin   | 0.5030000000%                 |
| WI84     | Marquette County, Wisconsin   | 0.2460000000%                 |
| WI87     | Menominee County, Wisconsin   | 0.0800000000%                 |
| WI92     | Milwaukee City, Wisconsin     | 7.8150000000%                 |
| WI93     | Milwaukee County, Wisconsin   | 25.2210000000%                |
| WI95     | Monroe County, Wisconsin      | 0.6550000000%                 |

| <b>State ID</b> | <b>Qualifying Subdivision</b>          | <b>Consolidated State Allocation</b> |
|-----------------|--|--------------------------------------|
| WI96            | Mount Pleasant Village,<br>Wisconsin   | 0.1170000000%                        |
| WI100           | Oak Creek City, Wisconsin              | 0.1660000000%                        |
| WI102           | Oconto County, Wisconsin               | 0.3360000000%                        |
| WI104           | Oneida County, Wisconsin               | 0.5260000000%                        |
| WI107           | Outagamie County, Wisconsin            | 1.8360000000%                        |
| WI108           | Ozaukee County, Wisconsin              | 1.0360000000%                        |
| WI109           | Pepin County, Wisconsin                | 0.0550000000%                        |
| WI111           | Pierce County, Wisconsin               | 0.3870000000%                        |
| WI113           | Pleasant Prairie Village,<br>Wisconsin | 0.0590000000%                        |
| WI118           | Portage County, Wisconsin              | 0.7290000000%                        |
| WI119           | Price County, Wisconsin                | 0.1490000000%                        |
| WI121           | Racine County, Wisconsin               | 3.2080000000%                        |
| WI123           | Richland County, Wisconsin             | 0.2180000000%                        |
| WI125           | Rock County, Wisconsin                 | 2.9470000000%                        |
| WI126           | Rusk County, Wisconsin                 | 0.1590000000%                        |
| WI128           | Sauk County, Wisconsin                 | 1.2260000000%                        |
| WI129           | Sawyer County, Wisconsin               | 0.2580000000%                        |
| WI130           | Shawano County, Wisconsin              | 0.4180000000%                        |
| WI132           | Sheboygan County, Wisconsin            | 1.4100000000%                        |
| WI134           | South Milwaukee City, Wisconsin        | 0.0960000000%                        |
| WI135           | St Croix County, Wisconsin             | 0.8290000000%                        |
| WI138           | Sturtevant Village, Wisconsin          | 0.0180000000%                        |
| WI141           | Superior City, Wisconsin               | 0.0890000000%                        |
| WI143           | Taylor County, Wisconsin               | 0.1590000000%                        |
| WI145           | Trempealeau County, Wisconsin          | 0.3200000000%                        |
| WI147           | Union Grove Village, Wisconsin         | 0.0070000000%                        |
| WI148           | Vernon County, Wisconsin               | 0.3220000000%                        |
| WI150           | Vilas County, Wisconsin                | 0.4680000000%                        |
| WI151           | Walworth County, Wisconsin             | 1.5730000000%                        |
| WI152           | Washburn County, Wisconsin             | 0.1850000000%                        |
| WI153           | Washington County, Wisconsin           | 1.9910000000%                        |
| WI156           | Waukesha County, Wisconsin             | 6.0350000000%                        |
| WI158           | Waupaca County, Wisconsin              | 0.6060000000%                        |
| WI161           | Waushara County, Wisconsin             | 0.2310000000%                        |
| WI162           | Wauwatosa City, Wisconsin              | 0.3090000000%                        |
| WI163           | West Allis City, Wisconsin             | 0.3780000000%                        |
| WI168           | Winnebago County, Wisconsin            | 2.1760000000%                        |
| WI170           | Wood County, Wisconsin                 | 0.8420000000%                        |
| WI171           | Yorkville Town, Wisconsin              | 0.0020000000%                        |

| <b>State ID</b> | <b>Qualifying Subdivision</b> | <b>Consolidated State Allocation</b> |
|-----------------|-------------------------------|--------------------------------------|
| WY1             | Albany County, Wyoming        | 1.6329876137%                        |
| WY2             | Big Horn County, Wyoming      | 3.0324432485%                        |
| WY3             | Campbell County, Wyoming      | 4.4393335213%                        |
| WY4             | Carbon County, Wyoming        | 3.6968556043%                        |
| WY5             | Casper City, Wyoming          | 7.3503611059%                        |
| WY6             | Cheyenne City, Wyoming        | 1.2286265328%                        |
| WY7             | Converse County, Wyoming      | 1.8962432493%                        |
| WY8             | Crook County, Wyoming         | 0.5448669885%                        |
| WY9             | Evanston City, Wyoming        | 1.9702405199%                        |
| WY10            | Fremont County, Wyoming       | 6.7374838437%                        |
| WY11            | Gillette City, Wyoming        | 1.7410635670%                        |
| WY12            | Goshen County, Wyoming        | 1.6361202905%                        |
| WY13            | Green River City, Wyoming     | 0.6122218672%                        |
| WY14            | Hot Springs County, Wyoming   | 0.8557309329%                        |
| WY15            | Jackson Town, Wyoming         | 0.5598544963%                        |
| WY16            | Johnson County, Wyoming       | 0.9322427236%                        |
| WY17            | Laramie City, Wyoming         | 3.4181078811%                        |
| WY18            | Laramie County, Wyoming       | 15.5855269922%                       |
| WY19            | Lincoln County, Wyoming       | 3.1228011914%                        |
| WY20            | Natrona County, Wyoming       | 7.9000169472%                        |
| WY21            | Niobrara County, Wyoming      | 0.1540280861%                        |
| WY22            | Park County, Wyoming          | 5.7964268009%                        |
| WY23            | Platte County, Wyoming        | 1.7507027157%                        |
| WY24            | Riverton City, Wyoming        | 1.2744483314%                        |
| WY25            | Rock Springs City, Wyoming    | 1.5261479738%                        |
| WY26            | Sheridan City, Wyoming        | 0.3405187102%                        |
| WY27            | Sheridan County, Wyoming      | 3.9149494912%                        |
| WY28            | Sublette County, Wyoming      | 0.7136740477%                        |
| WY29            | Sweetwater County, Wyoming    | 7.6391306020%                        |
| WY30            | Teton County, Wyoming         | 1.3290900349%                        |
| WY31            | Uinta County, Wyoming         | 4.3911508108%                        |
| WY32            | Washakie County, Wyoming      | 1.5007597928%                        |
| WY33            | Weston County, Wyoming        | 0.7758434851%                        |



**EXHIBIT H**

**[Intentionally Omitted]**

**EXHIBIT I****Primary Subdivisions**

- |                                     |                                    |
|-------------------------------------|------------------------------------|
| 1. Alabaster, City of, Alabama      | 44. Etowah, County of, Alabama     |
| 2. Albertville, City of, Alabama    | 45. Eufaula, City of, Alabama      |
| 3. Alexander City, City of, Alabama | 46. Fairfield, City of, Alabama    |
| 4. Anniston, City of, Alabama       | 47. Fairhope, City of, Alabama     |
| 5. Athens, City of, Alabama         | 48. Fayette, County of, Alabama    |
| 6. Auburn, City of, Alabama         | 49. Florence, City of, Alabama     |
| 7. Autauga, County of, Alabama      | 50. Foley, City of, Alabama        |
| 8. Baldwin, County of, Alabama      | 51. Fort Payne, City of, Alabama   |
| 9. Barbour, County of, Alabama      | 52. Franklin, County of, Alabama   |
| 10. Bessemer, City of, Alabama      | 53. Gadsden, City of, Alabama      |
| 11. Bibb, County of, Alabama        | 54. Gardendale, City of, Alabama   |
| 12. Birmingham, City of, Alabama    | 55. Geneva, County of, Alabama     |
| 13. Blount, County of, Alabama      | 56. Gulf Shores, City of, Alabama  |
| 14. Bullock, County of, Alabama     | 57. Hale, County of, Alabama       |
| 15. Butler, County of, Alabama      | 58. Hartselle, City of, Alabama    |
| 16. Calera, City of, Alabama        | 59. Helena, City of, Alabama       |
| 17. Calhoun, County of, Alabama     | 60. Henry, County of, Alabama      |
| 18. Center Point, City of, Alabama  | 61. Homewood, City of, Alabama     |
| 19. Chambers, County of, Alabama    | 62. Hoover, City of, Alabama       |
| 20. Chelsea, City of, Alabama       | 63. Houston, County of, Alabama    |
| 21. Cherokee, County of, Alabama    | 64. Hueytown, City of, Alabama     |
| 22. Chilton, County of, Alabama     | 65. Huntsville, City of, Alabama   |
| 23. Choctaw, County of, Alabama     | 66. Irondale, City of, Alabama     |
| 24. Clarke, County of, Alabama      | 67. Jackson, County of, Alabama    |
| 25. Clay, County of, Alabama        | 68. Jacksonville, City of, Alabama |
| 26. Cleburne, County of, Alabama    | 69. Jasper, City of, Alabama       |
| 27. Coffee, County of, Alabama      | 70. Jefferson, County of, Alabama  |
| 28. Colbert, County of, Alabama     | 71. Lamar, County of, Alabama      |
| 29. Conecuh, County of, Alabama     | 72. Lauderdale, County of, Alabama |
| 30. Coosa, County of, Alabama       | 73. Lawrence, County of, Alabama   |
| 31. Covington, County of, Alabama   | 74. Lee, County of, Alabama        |
| 32. Crenshaw, County of, Alabama    | 75. Leeds, City of, Alabama        |
| 33. Cullman, City of, Alabama       | 76. Limestone, County of, Alabama  |
| 34. Cullman, County of, Alabama     | 77. Macon, County of, Alabama      |
| 35. Dale, County of, Alabama        | 78. Madison, City of, Alabama      |
| 36. Dallas, County of, Alabama      | 79. Madison, County of, Alabama    |
| 37. Daphne, City of, Alabama        | 80. Marengo, County of, Alabama    |
| 38. Decatur, City of, Alabama       | 81. Marion, County of, Alabama     |
| 39. DeKalb, County of, Alabama      | 82. Marshall, County of, Alabama   |
| 40. Dothan, City of, Alabama        | 83. Millbrook, City of, Alabama    |
| 41. Elmore, County of, Alabama      | 84. Mobile, City of, Alabama       |
| 42. Enterprise, City of, Alabama    | 85. Mobile, County of, Alabama     |
| 43. Escambia, County of, Alabama    | 86. Monroe, County of, Alabama     |

- |   |  |
|---|--|
| 87. Montgomery, City of, Alabama              | 131. Ketchikan Gateway, Borough of, Alaska |
| 88. Montgomery, County of, Alabama            | 132. Kodiak Island, Borough of, Alaska     |
| 89. Moody, City of, Alabama                   | 133. Matanuska-Susitna, Borough of, Alaska |
| 90. Morgan, County of, Alabama                | 134. Wasilla, City of, Alaska              |
| 91. Mountain Brook, City of, Alabama          | 135. Apache, County of, Arizona            |
| 92. Muscle Shoals, City of, Alabama           | 136. Apache Junction, City of, Arizona     |
| 93. Northport, City of, Alabama               | 137. Avondale, City of, Arizona            |
| 94. Opelika, City of, Alabama                 | 138. Buckeye, City of, Arizona             |
| 95. Oxford, City of, Alabama                  | 139. Bullhead City, City of, Arizona       |
| 96. Ozark, City of, Alabama                   | 140. Camp Verde, Town of, Arizona          |
| 97. Pelham, City of, Alabama                  | 141. Casa Grande, City of, Arizona         |
| 98. Pell City, City of, Alabama               | 142. Chandler, City of, Arizona            |
| 99. Phenix City, City of, Alabama             | 143. Chino Valley, Town of, Arizona        |
| 100. Pickens, County of, Alabama              | 144. Cochise, County of, Arizona           |
| 101. Pike, County of, Alabama                 | 145. Coconino, County of, Arizona          |
| 102. Pike Road, Town of, Alabama              | 146. Coolidge, City of, Arizona            |
| 103. Prattville, City of, Alabama             | 147. Cottonwood, City of, Arizona          |
| 104. Prichard, City of, Alabama               | 148. Douglas, City of, Arizona             |
| 105. Randolph, County of, Alabama             | 149. El Mirage, City of, Arizona           |
| 106. Russell, County of, Alabama              | 150. Eloy, City of, Arizona                |
| 107. Saraland, City of, Alabama               | 151. Flagstaff, City of, Arizona           |
| 108. Scottsboro, City of, Alabama             | 152. Florence, Town of, Arizona            |
| 109. Selma, City of, Alabama                  | 153. Fountain Hills, Town of, Arizona      |
| 110. Shelby, County of, Alabama               | 154. Gila, County of, Arizona              |
| 111. St. Clair, County of, Alabama            | 155. Gilbert, Town of, Arizona             |
| 112. Sumter, County of, Alabama               | 156. Glendale, City of, Arizona            |
| 113. Sylacauga, City of, Alabama              | 157. Goodyear, City of, Arizona            |
| 114. Talladega, City of, Alabama              | 158. Graham, County of, Arizona            |
| 115. Talladega, County of, Alabama            | 159. Kingman, City of, Arizona             |
| 116. Tallapoosa, County of, Alabama           | 160. La Paz, County of, Arizona            |
| 117. Troy, City of, Alabama                   | 161. Lake Havasu City, City of, Arizona    |
| 118. Trussville, City of, Alabama             | 162. Marana, Town of, Arizona              |
| 119. Tuscaloosa, City of, Alabama             | 163. Maricopa, City of, Arizona            |
| 120. Tuscaloosa, County of, Alabama           | 164. Maricopa, County of, Arizona          |
| 121. Vestavia Hills, City of, Alabama         | 165. Mesa, City of, Arizona                |
| 122. Walker, County of, Alabama               | 166. Mohave, County of, Arizona            |
| 123. Washington, County of, Alabama           | 167. Navajo, County of, Arizona            |
| 124. Wilcox, County of, Alabama               | 168. Nogales, City of, Arizona             |
| 125. Winston, County of, Alabama              | 169. Oro Valley, Town of, Arizona          |
| 126. Anchorage, Municipality of, Alaska       | 170. Paradise Valley, Town of, Arizona     |
| 127. Fairbanks, City of, Alaska               | 171. Payson, Town of, Arizona              |
| 128. Fairbanks North Star, Borough of, Alaska | 172. Peoria, City of, Arizona              |
| 129. Juneau, City of/ Borough of, Alaska      | 173. Phoenix, City of, Arizona             |
| 130. Kenai Peninsula, Borough of, Alaska      | 174. Pima, County of, Arizona              |

- |      |                                   |      |  |
|------|-----------------------------------|------|--|
| 175. | Pinal, County of, Arizona         | 221. | Desha, County of, Arkansas               |
| 176. | Prescott, City of, Arizona        | 222. | Drew, County of, Arkansas                |
| 177. | Prescott Valley, Town of, Arizona | 223. | El Dorado, City of, Arkansas             |
| 178. | Queen Creek, Town of, Arizona     | 224. | Faulkner, County of, Arkansas            |
| 179. | Sahuarita, Town of, Arizona       | 225. | Fayetteville, City of, Arkansas          |
| 180. | San Luis, City of, Arizona        | 226. | Forrest City, City of, Arkansas          |
| 181. | Santa Cruz, County of, Arizona    | 227. | Fort Smith, City of, Arkansas            |
| 182. | Scottsdale, City of, Arizona      | 228. | Franklin, County of, Arkansas            |
| 183. | Sedona, City of, Arizona          | 229. | Fulton, County of, Arkansas              |
| 184. | Show Low, City of, Arizona        | 230. | Garland, County of, Arkansas             |
| 185. | Sierra Vista, City of, Arizona    | 231. | Grant, County of, Arkansas               |
| 186. | Somerton, City of, Arizona        | 232. | Greene, County of, Arkansas              |
| 187. | Surprise, City of, Arizona        | 233. | Harrison, City of, Arkansas              |
| 188. | Tempe, City of, Arizona           | 234. | Helena-West Helena, City of,<br>Arkansas |
| 189. | Tucson, City of, Arizona          | 235. | Hempstead, County of, Arkansas           |
| 190. | Yavapai, County of, Arizona       | 236. | Hot Spring, County of, Arkansas          |
| 191. | Yuma, City of, Arizona            | 237. | Hot Springs, City of, Arkansas           |
| 192. | Yuma, County of, Arizona          | 238. | Howard, County of, Arkansas              |
| 193. | Arkadelphia, City of, Arkansas    | 239. | Independence, County of, Arkansas        |
| 194. | Arkansas, County of, Arkansas     | 240. | Izard, County of, Arkansas               |
| 195. | Ashley, County of, Arkansas       | 241. | Jackson, County of, Arkansas             |
| 196. | Batesville, City of, Arkansas     | 242. | Jacksonville, City of, Arkansas          |
| 197. | Baxter, County of, Arkansas       | 243. | Jefferson, County of, Arkansas           |
| 198. | Bella Vista, City of, Arkansas    | 244. | Johnson, County of, Arkansas             |
| 199. | Benton, City of, Arkansas         | 245. | Jonesboro, City of, Arkansas             |
| 200. | Benton, County of, Arkansas       | 246. | Lawrence, County of, Arkansas            |
| 201. | Bentonville, City of, Arkansas    | 247. | Lincoln, County of, Arkansas             |
| 202. | Blytheville, City of, Arkansas    | 248. | Little River, County of, Arkansas        |
| 203. | Boone, County of, Arkansas        | 249. | Little Rock, City of, Arkansas           |
| 204. | Bradley, County of, Arkansas      | 250. | Logan, County of, Arkansas               |
| 205. | Bryant, City of, Arkansas         | 251. | Lonoke, County of, Arkansas              |
| 206. | Cabot, City of, Arkansas          | 252. | Madison, County of, Arkansas             |
| 207. | Camden, City of, Arkansas         | 253. | Magnolia, City of, Arkansas              |
| 208. | Carroll, County of, Arkansas      | 254. | Malvern, City of, Arkansas               |
| 209. | Centerton, City of, Arkansas      | 255. | Marion, City of, Arkansas                |
| 210. | Chicot, County of, Arkansas       | 256. | Marion, County of, Arkansas              |
| 211. | Clark, County of, Arkansas        | 257. | Maumelle, City of, Arkansas              |
| 212. | Clay, County of, Arkansas         | 258. | Miller, County of, Arkansas              |
| 213. | Cleburne, County of, Arkansas     | 259. | Mississippi, County of, Arkansas         |
| 214. | Columbia, County of, Arkansas     | 260. | Mountain Home, City of, Arkansas         |
| 215. | Conway, City of, Arkansas         | 261. | North Little Rock, City of, Arkansas     |
| 216. | Conway, County of, Arkansas       | 262. | Ouachita, County of, Arkansas            |
| 217. | Craighead, County of, Arkansas    | 263. | Paragould, City of, Arkansas             |
| 218. | Crawford, County of, Arkansas     | 264. | Perry, County of, Arkansas               |
| 219. | Crittenden, County of, Arkansas   | 265. | Phillips, County of, Arkansas            |
| 220. | Cross, County of, Arkansas        |      |  |

- |  |   |
|--|---|
| 266. Pike, County of, Arkansas               | 311. Arvin, City of, California           |
| 267. Pine Bluff, City of, Arkansas           | 312. Atascadero, City of, California      |
| 268. Poinsett, County of, Arkansas           | 313. Atwater, City of, California         |
| 269. Polk, County of, Arkansas               | 314. Auburn, City of, California          |
| 270. Pope, County of, Arkansas               | 315. Avenal, City of, California          |
| 271. Pulaski, County of, Arkansas            | 316. Azusa, City of, California           |
| 272. Randolph, County of, Arkansas           | 317. Bakersfield, City of, California     |
| 273. Rogers, City of, Arkansas               | 318. Baldwin Park, City of, California    |
| 274. Russellville, City of, Arkansas         | 319. Banning, City of, California         |
| 275. Saline, County of, Arkansas             | 320. Barstow, City of, California         |
| 276. Scott, County of, Arkansas              | 321. Beaumont, City of, California        |
| 277. Searcy, City of, Arkansas               | 322. Bell, City of, California            |
| 278. Sebastian, County of, Arkansas          | 323. Bell Gardens, City of, California    |
| 279. Sevier, County of, Arkansas             | 324. Bellflower, City of, California      |
| 280. Sharp, County of, Arkansas              | 325. Belmont, City of, California         |
| 281. Sherwood, City of, Arkansas             | 326. Benicia, City of, California         |
| 282. Siloam Springs, City of, Arkansas       | 327. Berkeley, City of, California        |
| 283. Springdale, City of, Arkansas           | 328. Beverly Hills, City of, California   |
| 284. St. Francis, County of, Arkansas        | 329. Blythe, City of, California          |
| 285. Stone, County of, Arkansas              | 330. Brawley, City of, California         |
| 286. Texarkana, City of, Arkansas            | 331. Brea, City of, California            |
| 287. Union, County of, Arkansas              | 332. Brentwood, City of, California       |
| 288. Van Buren, City of, Arkansas            | 333. Buena Park, City of, California      |
| 289. Van Buren, County of, Arkansas          | 334. Burbank, City of, California         |
| 290. Washington, County of, Arkansas         | 335. Burlingame, City of, California      |
| 291. West Memphis, City of, Arkansas         | 336. Butte, County of, California         |
| 292. White, County of, Arkansas              | 337. Calabasas, City of, California       |
| 293. Yell, County of, Arkansas               | 338. Calaveras, County of, California     |
| 294. Adelanto, City of, California           | 339. Calexico, City of, California        |
| 295. Agoura Hills, City of, California       | 340. California City, City of, California |
| 296. Alameda, City of, California            | 341. Camarillo, City of, California       |
| 297. Alameda, County of, California          | 342. Campbell, City of, California        |
| 298. Albany, City of, California             | 343. Canyon Lake, City of, California     |
| 299. Alhambra, City of, California           | 344. Capitola, City of, California        |
| 300. Aliso Viejo, City of, California        | 345. Carlsbad, City of, California        |
| 301. Amador, County of, California           | 346. Carpinteria, City of, California     |
| 302. American Canyon, City of,<br>California | 347. Carson, City of, California          |
| 303. Anaheim, City of, California            | 348. Cathedral City, City of, California  |
| 304. Anderson, City of, California           | 349. Ceres, City of, California           |
| 305. Antioch, City of, California            | 350. Cerritos, City of, California        |
| 306. Apple Valley, Town of, California       | 351. Chico, City of, California           |
| 307. Arcadia, City of, California            | 352. Chino, City of, California           |
| 308. Arcata, City of, California             | 353. Chino Hills, City of, California     |
| 309. Arroyo Grande, City of, California      | 354. Chowchilla, City of, California      |
| 310. Artesia, City of, California            | 355. Chula Vista, City of, California     |
|  | 356. Citrus Heights, City of, California  |

357. Claremont, City of, California  
 358. Clayton, City of, California  
 359. Clearlake, City of, California  
 360. Clovis, City of, California  
 361. Coachella, City of, California  
 362. Coalinga, City of, California  
 363. Colton, City of, California  
 364. Colusa, County of, California  
 365. Commerce, City of, California  
 366. Compton, City of, California  
 367. Concord, City of, California  
 368. Contra Costa, County of, California  
 369. Corcoran, City of, California  
 370. Corona, City of, California  
 371. Coronado, City of, California  
 372. Costa Mesa, City of, California  
 373. Covina, City of, California  
 374. Cudahy, City of, California  
 375. Culver City, City of, California  
 376. Cupertino, City of, California  
 377. Cypress, City of, California  
 378. Daly City, City of, California  
 379. Dana Point, City of, California  
 380. Danville, Town of, California  
 381. Davis, City of, California  
 382. Del Norte, County of, California  
 383. Delano, City of, California  
 384. Desert Hot Springs, City of,  
 California  
 385. Diamond Bar, City of, California  
 386. Dinuba, City of, California  
 387. Dixon, City of, California  
 388. Downey, City of, California  
 389. Duarte, City of, California  
 390. Dublin, City of, California  
 391. East Palo Alto, City of, California  
 392. Eastvale, City of, California  
 393. El Cajon, City of, California  
 394. El Centro, City of, California  
 395. El Cerrito, City of, California  
 396. El Dorado, County of, California  
 397. El Monte, City of, California  
 398. El Paso de Robles (Paso Robles),  
 City of, California.  
 399. El Segundo, City of, California  
 400. Elk Grove, City of, California  
 401. Emeryville, City of, California  
 402. Encinitas, City of, California  
 403. Escondido, City of, California  
 404. Eureka, City of, California  
 405. Exeter, City of, California  
 406. Fairfield, City of, California  
 407. Farmersville, City of, California  
 408. Fillmore, City of, California  
 409. Folsom, City of, California  
 410. Fontana, City of, California  
 411. Fortuna, City of, California  
 412. Foster City, City of, California  
 413. Fountain Valley, City of, California  
 414. Fremont, City of, California  
 415. Fresno, City of, California  
 416. Fresno, County of, California  
 417. Fullerton, City of, California  
 418. Galt, City of, California  
 419. Garden Grove, City of, California  
 420. Gardena, City of, California  
 421. Gilroy, City of, California  
 422. Glendale, City of, California  
 423. Glendora, City of, California  
 424. Glenn, County of, California  
 425. Goleta, City of, California  
 426. Grand Terrace, City of, California  
 427. Grass Valley, City of, California  
 428. Greenfield, City of, California  
 429. Grover Beach, City of, California  
 430. Half Moon Bay, City of, California  
 431. Hanford, City of, California  
 432. Hawaiian Gardens, City of,  
 California  
 433. Hawthorne, City of, California  
 434. Hayward, City of, California  
 435. Healdsburg, City of, California  
 436. Hemet, City of, California  
 437. Hercules, City of, California  
 438. Hermosa Beach, City of, California  
 439. Hesperia, City of, California  
 440. Highland, City of, California  
 441. Hillsborough, Town of, California  
 442. Hollister, City of, California  
 443. Humboldt, County of, California  
 444. Huntington Beach, City of,  
 California

445. Huntington Park, City of, California  
 446. Imperial Beach, City of, California  
 447. Imperial, City of, California  
 448. Imperial, County of, California  
 449. Indio, City of, California  
 450. Inglewood, City of, California  
 451. Inyo, County of, California  
 452. Irvine, City of, California  
 453. Jurupa Valley, City of, California  
 454. Kerman, City of, California  
 455. Kern, County of, California  
 456. King City, City of, California  
 457. Kings, County of, California  
 458. Kingsburg, City of, California  
 459. La Cañada Flintridge, City of, California  
 460. La Habra, City of, California  
 461. La Mesa, City of, California  
 462. La Mirada, City of, California  
 463. La Palma, City of, California  
 464. La Puente, City of, California  
 465. La Quinta, City of, California  
 466. La Verne, City of, California  
 467. Lafayette, City of, California  
 468. Laguna Beach, City of, California  
 469. Laguna Hills, City of, California  
 470. Laguna Niguel, City of, California  
 471. Laguna Woods, City of, California  
 472. Lake, County of, California  
 473. Lake Elsinore, City of, California  
 474. Lake Forest, City of, California  
 475. Lakewood, City of, California  
 476. Lancaster, City of, California  
 477. Larkspur, City of, California  
 478. Lassen, County of, California  
 479. Lathrop, City of, California  
 480. Lawndale, City of, California  
 481. Lemon Grove, City of, California  
 482. Lemoore, City of, California  
 483. Lincoln, City of, California  
 484. Lindsay, City of, California  
 485. Livermore, City of, California  
 486. Livingston, City of, California  
 487. Lodi, City of, California  
 488. Loma Linda, City of, California  
 489. Lomita, City of, California  
 490. Lompoc, City of, California  
 491. Long Beach, City of, California  
 492. Los Alamitos, City of, California  
 493. Los Altos, City of, California  
 494. Los Angeles, City of, California  
 495. Los Angeles, County of, California  
 496. Los Banos, City of, California  
 497. Los Gatos, Town of, California  
 498. Lynwood, City of, California  
 499. Madera, City of, California  
 500. Madera, County of, California  
 501. Malibu, City of, California  
 502. Manhattan Beach, City of, California  
 503. Manteca, City of, California  
 504. Marin, County of, California  
 505. Marina, City of, California  
 506. Mariposa, County of, California  
 507. Martinez, City of, California  
 508. Marysville, City of, California  
 509. Maywood, City of, California  
 510. McFarland, City of, California  
 511. Mendocino, County of, California  
 512. Mendota, City of, California  
 513. Menifee, City of, California  
 514. Menlo Park, City of, California  
 515. Merced, City of, California  
 516. Merced, County of, California  
 517. Mill Valley, City of, California  
 518. Millbrae, City of, California  
 519. Milpitas, City of, California  
 520. Mission Viejo, City of, California  
 521. Modesto, City of, California  
 522. Mono, County of, California  
 523. Monrovia, City of, California  
 524. Montclair, City of, California  
 525. Montebello, City of, California  
 526. Monterey, City of, California  
 527. Monterey, County of, California  
 528. Monterey Park, City of, California  
 529. Moorpark, City of, California  
 530. Moraga, Town of, California  
 531. Moreno Valley, City of, California  
 532. Morgan Hill, City of, California  
 533. Morro Bay, City of, California  
 534. Mountain View, City of, California  
 535. Murrieta, City of, California

536. Napa, City of, California  
537. Napa, County of, California  
538. National City, City of, California  
539. Nevada, County of, California  
540. Newark, City of, California  
541. Newman, City of, California  
542. Newport Beach, City of, California  
543. Norco, City of, California  
544. Norwalk, City of, California  
545. Novato, City of, California  
546. Oakdale, City of, California  
547. Oakland, City of, California  
548. Oakley, City of, California  
549. Oceanside, City of, California  
550. Ontario, City of, California  
551. Orange, City of, California  
552. Orange, County of, California  
553. Orange Cove, City of, California  
554. Orinda, City of, California  
555. Oroville, City of, California  
556. Oxnard, City of, California  
557. Pacific Grove, City of, California  
558. Pacifica, City of, California  
559. Palm Desert, City of, California  
560. Palm Springs, City of, California  
561. Palmdale, City of, California  
562. Palo Alto, City of, California  
563. Palos Verdes Estates, City of, California  
564. Paramount, City of, California  
565. Parlier, City of, California  
566. Pasadena, City of, California  
567. Patterson, City of, California  
568. Perris, City of, California  
569. Petaluma, City of, California  
570. Pico Rivera, City of, California  
571. Piedmont, City of, California  
572. Pinole, City of, California  
573. Pittsburg, City of, California  
574. Placentia, City of, California  
575. Placer, County of, California  
576. Placerville, City of, California  
577. Pleasant Hill, City of, California  
578. Pleasanton, City of, California  
579. Plumas, County of, California  
580. Pomona, City of, California  
581. Port Hueneme, City of, California  
582. Porterville, City of, California  
583. Poway, City of, California  
584. Rancho Cordova, City of, California  
585. Rancho Cucamonga, City of, California  
586. Rancho Mirage, City of, California  
587. Rancho Palos Verdes, City of, California  
588. Rancho Santa Margarita, City of, California  
589. Red Bluff, City of, California  
590. Redding, City of, California  
591. Redlands, City of, California  
592. Redondo Beach, City of, California  
593. Redwood City, City of, California  
594. Reedley, City of, California  
595. Rialto, City of, California  
596. Richmond, City of, California  
597. Ridgecrest, City of, California  
598. Ripon, City of, California  
599. Riverbank, City of, California  
600. Riverside, City of, California  
601. Riverside, County of, California  
602. Rocklin, City of, California  
603. Rohnert Park, City of, California  
604. Rosemead, City of, California  
605. Roseville, City of, California  
606. Sacramento, City of, California  
607. Sacramento, County of, California  
608. Salinas, City of, California  
609. San Anselmo, Town of, California  
610. San Benito, County of, California  
611. San Bernardino, City of, California  
612. San Bernardino, County of, California  
613. San Bruno, City of, California  
614. San Buenaventura (Ventura), City of, California  
615. San Carlos, City of, California  
616. San Clemente, City of, California  
617. San Diego, City of, California  
618. San Diego, County of, California  
619. San Dimas, City of, California  
620. San Fernando, City of, California



- |      |   |      |  |
|------|---|------|--|
| 621. | San Francisco, City of/ County of, California | 664. | Solana Beach, City of, California        |
| 622. | San Gabriel, City of, California              | 665. | Solano, County of, California            |
| 623. | San Jacinto, City of, California              | 666. | Soledad, City of, California             |
| 624. | San Joaquin, County of, California            | 667. | Sonoma, City of, California              |
| 625. | San Jose, City of, California                 | 668. | Sonoma, County of, California            |
| 626. | San Juan Capistrano, City of, California      | 669. | South El Monte, City of, California      |
| 627. | San Leandro, City of, California              | 670. | South Gate, City of, California          |
| 628. | San Luis Obispo, City of, California          | 671. | South Lake Tahoe, City of, California    |
| 629. | San Luis Obispo, County of, California        | 672. | South Pasadena, City of, California      |
| 630. | San Marcos, City of, California               | 673. | South San Francisco, City of, California |
| 631. | San Marino, City of, California               | 674. | Stanislaus, County of, California        |
| 632. | San Mateo, City of, California                | 675. | Stanton, City of, California             |
| 633. | San Mateo, County of, California              | 676. | Stockton, City of, California            |
| 634. | San Pablo, City of, California                | 677. | Suisun City, City of, California         |
| 635. | San Rafael, City of, California               | 678. | Sunnyvale, City of, California           |
| 636. | San Ramon, City of, California                | 679. | Susanville, City of, California          |
| 637. | Sanger, City of, California                   | 680. | Sutter, County of, California            |
| 638. | Santa Ana, City of, California                | 681. | Tehachapi, City of, California           |
| 639. | Santa Barbara, City of, California            | 682. | Tehama, County of, California            |
| 640. | Santa Barbara, County of, California          | 683. | Temecula, City of, California            |
| 641. | Santa Clara, City of, California              | 684. | Temple City, City of, California         |
| 642. | Santa Clara, County of, California            | 685. | Thousand Oaks, City of, California       |
| 643. | Santa Clarita, City of, California            | 686. | Torrance, City of, California            |
| 644. | Santa Cruz, City of, California               | 687. | Tracy, City of, California               |
| 645. | Santa Cruz, County of, California             | 688. | Trinity, County of, California           |
| 646. | Santa Fe Springs, City of, California         | 689. | Truckee, Town of, California             |
| 647. | Santa Maria, City of, California              | 690. | Tulare, City of, California              |
| 648. | Santa Monica, City of, California             | 691. | Tulare, County of, California            |
| 649. | Santa Paula, City of, California              | 692. | Tuolumne, County of, California          |
| 650. | Santa Rosa, City of, California               | 693. | Turlock, City of, California             |
| 651. | Santee, City of, California                   | 694. | Tustin, City of, California              |
| 652. | Saratoga, City of, California                 | 695. | Twentynine Palms, City of, California    |
| 653. | Scotts Valley, City of, California            | 696. | Ukiah, City of, California               |
| 654. | Seal Beach, City of, California               | 697. | Union City, City of, California          |
| 655. | Seaside, City of, California                  | 698. | Upland, City of, California              |
| 656. | Selma, City of, California                    | 699. | Vacaville, City of, California           |
| 657. | Shafter, City of, California                  | 700. | Vallejo, City of, California             |
| 658. | Shasta, County of, California                 | 701. | Ventura, County of, California           |
| 659. | Shasta Lake, City of, California              | 702. | Victorville, City of, California         |
| 660. | Sierra Madre, City of, California             | 703. | Visalia, City of, California             |
| 661. | Signal Hill, City of, California              | 704. | Vista, City of, California               |
| 662. | Simi Valley, City of, California              | 705. | Walnut, City of, California              |
| 663. | Siskiyou, County of, California               | 706. | Walnut Creek, City of, California        |

- |      |   |      |   |
|------|---|------|---|
| 707. | Wasco, City of, California                  | 751. | Firestone, Town of, Colorado                |
| 708. | Watsonville, City of, California            | 752. | Fort Collins, City of, Colorado             |
| 709. | West Covina, City of, California            | 753. | Fort Morgan, City of, Colorado              |
| 710. | West Hollywood, City of, California         | 754. | Fountain, City of, Colorado                 |
| 711. | West Sacramento, City of, California        | 755. | Frederick, Town of, Colorado                |
| 712. | Westminster, City of, California            | 756. | Fremont, County of, Colorado                |
| 713. | Whittier, City of, California               | 757. | Fruita, City of, Colorado                   |
| 714. | Wildomar, City of, California               | 758. | Garfield, County of, Colorado               |
| 715. | Windsor, Town of, California                | 759. | Golden, City of, Colorado                   |
| 716. | Woodland, City of, California               | 760. | Grand, County of, Colorado                  |
| 717. | Yolo, County of, California                 | 761. | Grand Junction, City of, Colorado           |
| 718. | Yorba Linda, City of, California            | 762. | Greeley, City of, Colorado                  |
| 719. | Yuba City, City of, California              | 763. | Greenwood, Village of/ City of,<br>Colorado |
| 720. | Yuba, County of, California                 | 764. | Gunnison, County of, Colorado               |
| 721. | Yucaipa, City of, California                | 765. | Jefferson, County of, Colorado              |
| 722. | Yucca Valley, Town of, California           | 766. | Johnstown, Town of, Colorado                |
| 723. | Adams, County of, Colorado                  | 767. | La Plata, County of, Colorado               |
| 724. | Alamosa, County of, Colorado                | 768. | Lafayette, City of, Colorado                |
| 725. | Arapahoe, County of, Colorado               | 769. | Lakewood, City of, Colorado                 |
| 726. | Archuleta, County of, Colorado              | 770. | Larimer, County of, Colorado                |
| 727. | Arvada, City of, Colorado                   | 771. | Las Animas, County of, Colorado             |
| 728. | Aurora, City of, Colorado                   | 772. | Littleton, City of, Colorado                |
| 729. | Boulder, City of, Colorado                  | 773. | Logan, County of, Colorado                  |
| 730. | Boulder, County of, Colorado                | 774. | Lone Tree, City of, Colorado                |
| 731. | Brighton, City of, Colorado                 | 775. | Longmont, City of, Colorado                 |
| 732. | Broomfield, City of/ County of,<br>Colorado | 776. | Louisville, City of, Colorado               |
| 733. | Cañon City, City of, Colorado               | 777. | Loveland, City of, Colorado                 |
| 734. | Castle Pines, City of, Colorado             | 778. | Mesa, County of, Colorado                   |
| 735. | Castle Rock, Town of, Colorado              | 779. | Moffat, County of, Colorado                 |
| 736. | Centennial, City of, Colorado               | 780. | Montezuma, County of, Colorado              |
| 737. | Chaffee, County of, Colorado                | 781. | Montrose, City of, Colorado                 |
| 738. | Colorado Springs, City of, Colorado         | 782. | Montrose, County of, Colorado               |
| 739. | Commerce City, City of, Colorado            | 783. | Morgan, County of, Colorado                 |
| 740. | Delta, County of, Colorado                  | 784. | Northglenn, City of, Colorado               |
| 741. | Denver, City of/ County of,<br>Colorado     | 785. | Otero, County of, Colorado                  |
| 742. | Douglas, County of, Colorado                | 786. | Park, County of, Colorado                   |
| 743. | Durango, City of, Colorado                  | 787. | Parker, Town of, Colorado                   |
| 744. | Eagle, County of, Colorado                  | 788. | Pitkin, County of, Colorado                 |
| 745. | El Paso, County of, Colorado                | 789. | Prowers, County of, Colorado                |
| 746. | Elbert, County of, Colorado                 | 790. | Pueblo, City of, Colorado                   |
| 747. | Englewood, City of, Colorado                | 791. | Pueblo, County of, Colorado                 |
| 748. | Erie, Town of, Colorado                     | 792. | Rio Grande, County of, Colorado             |
| 749. | Evans, City of, Colorado                    | 793. | Routt, County of, Colorado                  |
| 750. | Federal Heights, City of, Colorado          | 794. | Steamboat Springs, City of,<br>Colorado     |

795. Sterling, City of, Colorado  
796. Summit, County of, Colorado  
797. Superior, Town of, Colorado  
798. Teller, County of, Colorado  
799. Thornton, City of, Colorado  
800. Weld, County of, Colorado  
801. Wellington, Town of, Colorado  
802. Westminster, City of, Colorado  
803. Wheat Ridge, City of, Colorado  
804. Windsor, Town of, Colorado  
805. Yuma, County of, Colorado  
806. Ansonia, Town of/ City of, Connecticut  
807. Avon, Town of, Connecticut  
808. Berlin, Town of, Connecticut  
809. Bethel, Town of, Connecticut  
810. Bloomfield, Town of, Connecticut  
811. Branford, Town of, Connecticut  
812. Bridgeport, Town of/ City of, Connecticut  
813. Bristol, City of/ Town of, Connecticut  
814. Brookfield, Town of, Connecticut  
815. Canton, Town of, Connecticut  
816. Cheshire, Town of, Connecticut  
817. Clinton, Town of, Connecticut  
818. Colchester, Town of, Connecticut  
819. Coventry, Town of, Connecticut  
820. Cromwell, Town of, Connecticut  
821. Danbury, City of/ Town of, Connecticut  
822. Darien, Town of, Connecticut  
823. Derby, City of/ Town of, Connecticut  
824. East Hampton, Town of, Connecticut  
825. East Hartford, Town of, Connecticut  
826. East Haven, Town of, Connecticut  
827. East Lyme, Town of, Connecticut  
828. East Windsor, Town of, Connecticut  
829. Ellington, Town of, Connecticut  
830. Enfield, Town of, Connecticut  
831. Fairfield, Town of, Connecticut  
832. Farmington, Town of, Connecticut  
833. Glastonbury, Town of, Connecticut  
834. Granby, Town of, Connecticut  
835. Greenwich, Town of, Connecticut  
836. Griswold, Town of, Connecticut  
837. Groton, Town of, Connecticut  
838. Guilford, Town of, Connecticut  
839. Hamden, Town of, Connecticut  
840. Hartford, City of/ Town of, Connecticut  
841. Killingly, Town of, Connecticut  
842. Ledyard, Town of, Connecticut  
843. Madison, Town of, Connecticut  
844. Manchester, Town of, Connecticut  
845. Mansfield, Town of, Connecticut  
846. Meriden, City of/ Town of, Connecticut  
847. Middletown, City of/ Town of, Connecticut  
848. Milford, City of, Connecticut  
849. Milford, Town of, Connecticut  
850. Monroe, Town of, Connecticut  
851. Montville, Town of, Connecticut  
852. Naugatuck, Borough of/ Town of, Connecticut  
853. New Britain, Town of/ City of, Connecticut  
854. New Canaan, Town of, Connecticut  
855. New Fairfield, Town of, Connecticut  
856. New Haven, Town of/ City of, Connecticut  
857. New London, City of/ Town of, Connecticut  
858. New Milford, Town of, Connecticut  
859. Newington, Town of, Connecticut  
860. Newtown, Town of, Connecticut  
861. North Branford, Town of, Connecticut  
862. North Haven, Town of, Connecticut  
863. Norwalk, City of/ Town of, Connecticut  
864. Norwich, City of/ Town of, Connecticut  
865. Old Saybrook, Town of, Connecticut  
866. Orange, Town of, Connecticut  
867. Oxford, Town of, Connecticut  
868. Plainfield, Town of, Connecticut  
869. Plainville, Town of, Connecticut  
870. Plymouth, Town of, Connecticut  
871. Ridgefield, Town of, Connecticut

- |      |  |      |  |
|------|--|------|--|
| 872. | Rocky Hill, Town of, Connecticut             | 911. | Sussex, County of, Delaware  |
| 873. | Seymour, Town of, Connecticut                | 912. | Wilmington, City of, Delaware                                      |
| 874. | Shelton, City of/ Town of,<br>Connecticut    | 913. | Acworth, City of, Georgia  |
| 875. | Simsbury, Town of, Connecticut               | 914. | Albany, City of, Georgia   |
| 876. | Somers, Town of, Connecticut                 | 915. | Alpharetta, City of, Georgia                                       |
| 877. | South Windsor, Town of,<br>Connecticut       | 916. | Americus, City of, Georgia   |
| 878. | Southbury, Town of, Connecticut              | 917. | Appling, County of, Georgia  |
| 879. | Southington, Town of, Connecticut            | 918. | Athens-Clarke County, Unified<br>Government of, Georgia            |
| 880. | Stafford, Town of, Connecticut               | 919. | Atlanta, City of, Georgia  |
| 881. | Stamford, City of/ Town of,<br>Connecticut   | 920. | Augusta-Richmond County,<br>Consolidated Government of,<br>Georgia |
| 882. | Stonington, Town of, Connecticut             | 921. | Bacon, County of, Georgia  |
| 883. | Stratford, Town of, Connecticut              | 922. | Bainbridge, City of, Georgia                                       |
| 884. | Suffield, Town of, Connecticut               | 923. | Baldwin, County of, Georgia  |
| 885. | Tolland, Town of, Connecticut                | 924. | Banks, County of, Georgia  |
| 886. | Torrington, City of/ Town of,<br>Connecticut | 925. | Barrow, County of, Georgia   |
| 887. | Trumbull, Town of, Connecticut               | 926. | Bartow, County of, Georgia   |
| 888. | Vernon, Town of, Connecticut                 | 927. | Ben Hill, County of, Georgia                                       |
| 889. | Wallingford, Town of, Connecticut            | 928. | Berrien, County of, Georgia  |
| 890. | Waterbury, City of/ Town of,<br>Connecticut  | 929. | Bleckley, County of, Georgia                                       |
| 891. | Waterford, Town of, Connecticut              | 930. | Brantley, County of, Georgia                                       |
| 892. | Watertown, Town of, Connecticut              | 931. | Braselton, Town of, Georgia  |
| 893. | West Hartford, Town of, Connecticut          | 932. | Brookhaven, City of, Georgia                                       |
| 894. | West Haven, City of/ Town of,<br>Connecticut | 933. | Brooks, County of, Georgia   |
| 895. | Weston, Town of, Connecticut                 | 934. | Brunswick, City of, Georgia  |
| 896. | Westport, Town of, Connecticut               | 935. | Bryan, County of, Georgia  |
| 897. | Wethersfield, Town of, Connecticut           | 936. | Buford, City of, Georgia   |
| 898. | Wilton, Town of, Connecticut                 | 937. | Bulloch, County of, Georgia  |
| 899. | Winchester, Town of, Connecticut             | 938. | Burke, County of, Georgia  |
| 900. | Windham, Town of, Connecticut                | 939. | Butts, County of, Georgia  |
| 901. | Windsor Locks, Town of,<br>Connecticut       | 940. | Calhoun, City of, Georgia  |
| 902. | Windsor, Town of, Connecticut                | 941. | Camden, County of, Georgia   |
| 903. | Wolcott, Town of, Connecticut                | 942. | Candler, County of, Georgia  |
| 904. | Dover, City of, Delaware                     | 943. | Canton, City of, Georgia   |
| 905. | Kent, County of, Delaware                    | 944. | Carroll, County of, Georgia  |
| 906. | Middletown, Town of, Delaware                | 945. | Carrollton, City of, Georgia                                       |
| 907. | Milford, City of, Delaware                   | 946. | Cartersville, City of, Georgia                                     |
| 908. | New Castle, County of, Delaware              | 947. | Catoosa, County of, Georgia  |
| 909. | Newark, City of, Delaware                    | 948. | Chamblee, City of, Georgia   |
| 910. | Smyrna, Town of, Delaware                    | 949. | Charlton, County of, Georgia                                       |
|      |  | 950. | Chatham, County of, Georgia  |
|      |  | 951. | Chattooga, County of, Georgia                                      |
|      |  | 952. | Cherokee, County of, Georgia                                       |
|      |  | 953. | Clarkston, City of, Georgia  |

954. Clayton, County of, Georgia  
 955. Cobb, County of, Georgia  
 956. Coffee, County of, Georgia  
 957. College Park, City of, Georgia  
 958. Colquitt, County of, Georgia  
 959. Columbia, County of, Georgia  
 960. Columbus, City of, Georgia  
 961. Columbus, City of/ Muscogee, County of, Georgia  
 962. Conyers, City of, Georgia  
 963. Cook, County of, Georgia  
 964. Cordele, City of, Georgia  
 965. Covington, City of, Georgia  
 966. Coweta, County of, Georgia  
 967. Crawford, County of, Georgia  
 968. Crisp, County of, Georgia  
 969. Cusseta-Chattahoochee County, Unified Government of, Georgia  
 970. Dade, County of, Georgia  
 971. Dallas, City of, Georgia  
 972. Dalton, City of, Georgia  
 973. Dawson, County of, Georgia  
 974. Decatur, City of, Georgia  
 975. Decatur, County of, Georgia  
 976. DeKalb, County of, Georgia  
 977. Dodge, County of, Georgia  
 978. Dooly, County of, Georgia  
 979. Doraville, City of, Georgia  
 980. Dougherty, County of, Georgia  
 981. Douglas, City of, Georgia  
 982. Douglas, County of, Georgia  
 983. Douglasville, City of, Georgia  
 984. Dublin, City of, Georgia  
 985. Duluth, City of, Georgia  
 986. Dunwoody, City of, Georgia  
 987. Early, County of, Georgia  
 988. East Point, City of, Georgia  
 989. Effingham, County of, Georgia  
 990. Elbert, County of, Georgia  
 991. Emanuel, County of, Georgia  
 992. Evans, County of, Georgia  
 993. Fairburn, City of, Georgia  
 994. Fannin, County of, Georgia  
 995. Fayette, County of, Georgia  
 996. Fayetteville, City of, Georgia  
 997. Floyd, County of, Georgia  
 998. Forest Park, City of, Georgia  
 999. Forsyth, County of, Georgia  
 1000. Franklin, County of, Georgia  
 1001. Fulton, County of, Georgia  
 1002. Gainesville, City of, Georgia  
 1003. Gilmer, County of, Georgia  
 1004. Glynn, County of, Georgia  
 1005. Gordon, County of, Georgia  
 1006. Grady, County of, Georgia  
 1007. Greene, County of, Georgia  
 1008. Griffin, City of, Georgia  
 1009. Grovetown, City of, Georgia  
 1010. Gwinnett, County of, Georgia  
 1011. Habersham, County of, Georgia  
 1012. Hall, County of, Georgia  
 1013. Haralson, County of, Georgia  
 1014. Harris, County of, Georgia  
 1015. Hart, County of, Georgia  
 1016. Heard, County of, Georgia  
 1017. Henry, County of, Georgia  
 1018. Hinesville, City of, Georgia  
 1019. Holly Springs, City of, Georgia  
 1020. Houston, County of, Georgia  
 1021. Jackson, County of, Georgia  
 1022. Jasper, County of, Georgia  
 1023. Jeff Davis, County of, Georgia  
 1024. Jefferson, City of, Georgia  
 1025. Jefferson, County of, Georgia  
 1026. Johns Creek, City of, Georgia  
 1027. Jones, County of, Georgia  
 1028. Kennesaw, City of, Georgia  
 1029. Kingsland, City of, Georgia  
 1030. LaGrange, City of, Georgia  
 1031. Lamar, County of, Georgia  
 1032. Lanier, County of, Georgia  
 1033. Laurens, County of, Georgia  
 1034. Lawrenceville, City of, Georgia  
 1035. Lee, County of, Georgia  
 1036. Liberty, County of, Georgia  
 1037. Lilburn, City of, Georgia  
 1038. Loganville, City of, Georgia  
 1039. Long, County of, Georgia  
 1040. Lowndes, County of, Georgia  
 1041. Lumpkin, County of, Georgia  
 1042. Macon, County of, Georgia  
 1043. Macon-Bibb, County of, Georgia

- 1044. Madison, County of, Georgia
- 1045. Marietta, City of, Georgia
- 1046. McDonough, City of, Georgia
- 1047. McDuffie, County of, Georgia
- 1048. McIntosh, County of, Georgia
- 1049. Meriwether, County of, Georgia
- 1050. Milledgeville, City of, Georgia
- 1051. Milton, City of, Georgia
- 1052. Mitchell, County of, Georgia
- 1053. Monroe, City of, Georgia
- 1054. Monroe, County of, Georgia
- 1055. Morgan, County of, Georgia
- 1056. Moultrie, City of, Georgia
- 1057. Murray, County of, Georgia
- 1058. Newnan, City of, Georgia
- 1059. Newton, County of, Georgia
- 1060. Norcross, City of, Georgia
- 1061. Oconee, County of, Georgia
- 1062. Oglethorpe, County of, Georgia
- 1063. Paulding, County of, Georgia
- 1064. Peach, County of, Georgia
- 1065. Peachtree City, City of, Georgia
- 1066. Peachtree Corners, City of, Georgia
- 1067. Perry, City of, Georgia
- 1068. Pickens, County of, Georgia
- 1069. Pierce, County of, Georgia
- 1070. Pike, County of, Georgia
- 1071. Polk, County of, Georgia
- 1072. Pooler, City of, Georgia
- 1073. Powder Springs, City of, Georgia
- 1074. Pulaski, County of, Georgia
- 1075. Putnam, County of, Georgia
- 1076. Rabun, County of, Georgia
- 1077. Richmond Hill, City of, Georgia
- 1078. Rincon, City of, Georgia
- 1079. Riverdale, City of, Georgia
- 1080. Rockdale, County of, Georgia
- 1081. Rome, City of, Georgia
- 1082. Roswell, City of, Georgia
- 1083. Sandy Springs, City of, Georgia
- 1084. Savannah, City of, Georgia
- 1085. Screven, County of, Georgia
- 1086. Smyrna, City of, Georgia
- 1087. Snellville, City of, Georgia
- 1088. South Fulton, City of, Georgia
- 1089. Spalding, County of, Georgia
- 1090. St. Marys, City of, Georgia
- 1091. Statesboro, City of, Georgia
- 1092. Stephens, County of, Georgia
- 1093. Stockbridge, City of, Georgia
- 1094. Stonecrest, City of, Georgia
- 1095. Sugar Hill, City of, Georgia
- 1096. Sumter, County of, Georgia
- 1097. Suwanee, City of, Georgia
- 1098. Tattnall, County of, Georgia
- 1099. Telfair, County of, Georgia
- 1100. Thomas, County of, Georgia
- 1101. Thomasville, City of, Georgia
- 1102. Tift, County of, Georgia
- 1103. Tifton, City of, Georgia
- 1104. Toombs, County of, Georgia
- 1105. Towns, County of, Georgia
- 1106. Troup, County of, Georgia
- 1107. Tucker, City of, Georgia
- 1108. Union City, City of, Georgia
- 1109. Union, County of, Georgia
- 1110. Upson, County of, Georgia
- 1111. Valdosta, City of, Georgia
- 1112. Vidalia, City of, Georgia
- 1113. Villa Rica, City of, Georgia
- 1114. Walker, County of, Georgia
- 1115. Walton, County of, Georgia
- 1116. Ware, County of, Georgia
- 1117. Warner Robins, City of, Georgia
- 1118. Washington, County of, Georgia
- 1119. Waycross, City of, Georgia
- 1120. Wayne, County of, Georgia
- 1121. White, County of, Georgia
- 1122. Whitfield, County of, Georgia
- 1123. Winder, City of, Georgia
- 1124. Woodstock, City of, Georgia
- 1125. Worth, County of, Georgia
- 1126. Hawaii, County of, Hawaii
- 1127. Honolulu, County of/ City of, Hawaii
- 1128. Kauai, County of, Hawaii
- 1129. Maui, County of, Hawaii
- 1130. Ada, County of, Idaho
- 1131. Ammon, City of, Idaho
- 1132. Bannock, County of, Idaho
- 1133. Bingham, County of, Idaho
- 1134. Blackfoot, City of, Idaho

- 1135. Blaine, County of, Idaho
- 1136. Boise City, City of, Idaho
- 1137. Bonner, County of, Idaho
- 1138. Bonneville, County of, Idaho
- 1139. Boundary, County of, Idaho
- 1140. Burley, City of, Idaho
- 1141. Caldwell, City of, Idaho
- 1142. Canyon, County of, Idaho
- 1143. Cassia, County of, Idaho
- 1144. Chubbuck, City of, Idaho
- 1145. Coeur d'Alene, City of, Idaho
- 1146. Eagle, City of, Idaho
- 1147. Elmore, County of, Idaho
- 1148. Franklin, County of, Idaho
- 1149. Fremont, County of, Idaho
- 1150. Garden City, City of, Idaho
- 1151. Gem, County of, Idaho
- 1152. Gooding, County of, Idaho
- 1153. Hayden, City of, Idaho
- 1154. Idaho, County of, Idaho
- 1155. Idaho Falls, City of, Idaho
- 1156. Jefferson, County of, Idaho
- 1157. Jerome, City of, Idaho
- 1158. Jerome, County of, Idaho
- 1159. Kootenai, County of, Idaho
- 1160. Kuna, City of, Idaho
- 1161. Latah, County of, Idaho
- 1162. Lewiston, City of, Idaho
- 1163. Madison, County of, Idaho
- 1164. Meridian, City of, Idaho
- 1165. Minidoka, County of, Idaho
- 1166. Moscow, City of, Idaho
- 1167. Mountain Home, City of, Idaho
- 1168. Nampa, City of, Idaho
- 1169. Nez Perce, County of, Idaho
- 1170. Owyhee, County of, Idaho
- 1171. Payette, County of, Idaho
- 1172. Pocatello, City of, Idaho
- 1173. Post Falls, City of, Idaho
- 1174. Rexburg, City of, Idaho
- 1175. Shoshone, County of, Idaho
- 1176. Star, City of, Idaho
- 1177. Teton, County of, Idaho
- 1178. Twin Falls, City of, Idaho
- 1179. Twin Falls, County of, Idaho
- 1180. Valley, County of, Idaho
- 1181. Washington, County of, Idaho
- 1182. Adams, County of, Illinois
- 1183. Addison Township, Illinois
- 1184. Addison, Village of, Illinois
- 1185. Algonquin Township, Illinois
- 1186. Algonquin, Village of, Illinois
- 1187. Alsip, Village of, Illinois
- 1188. Alton, City of, Illinois
- 1189. Alton Township, Illinois
- 1190. Antioch Township, Illinois
- 1191. Antioch, Village of, Illinois
- 1192. Arlington Heights, Village of, Illinois
- 1193. Aurora, City of, Illinois
- 1194. Aurora Township, Illinois
- 1195. Aux Sable Township, Illinois
- 1196. Avon Township, Illinois
- 1197. Barrington Township, Illinois
- 1198. Barrington, Village of, Illinois
- 1199. Bartlett, Village of, Illinois
- 1200. Batavia, City of, Illinois
- 1201. Batavia Township, Illinois
- 1202. Beach Park, Village of, Illinois
- 1203. Belleville, City of, Illinois
- 1204. Bellwood, Village of, Illinois
- 1205. Belvidere, City of, Illinois
- 1206. Belvidere Township, Illinois
- 1207. Bensenville, Village of, Illinois
- 1208. Benton Township, Illinois
- 1209. Berwyn, City of, Illinois
- 1210. Berwyn Township, Illinois
- 1211. Blackberry Township, Illinois
- 1212. Bloom Township, Illinois
- 1213. Bloomingdale Township, Illinois
- 1214. Bloomingdale, Village of, Illinois
- 1215. Bloomington, City of, Illinois
- 1216. Bloomington City Township, Illinois
- 1217. Blue Island, City of, Illinois
- 1218. Bolingbrook, Village of, Illinois
- 1219. Bond, County of, Illinois
- 1220. Boone, County of, Illinois
- 1221. Bourbonnais Township, Illinois
- 1222. Bourbonnais, Village of, Illinois
- 1223. Bradley, Village of, Illinois
- 1224. Bremen Township, Illinois
- 1225. Bridgeview, Village of, Illinois

1226. Bristol Township, Illinois  
 1227. Brookfield, Village of, Illinois  
 1228. Bruce Township, Illinois  
 1229. Buffalo Grove, Village of, Illinois  
 1230. Burbank, City of, Illinois  
 1231. Bureau, County of, Illinois  
 1232. Burr Ridge, Village of, Illinois  
 1233. Cahokia, Village of, Illinois  
 1234. Calumet City, City of, Illinois  
 1235. Calumet Township, Illinois  
 1236. Campton Hills, Village of, Illinois  
 1237. Campton Township, Illinois  
 1238. Canton, City of, Illinois  
 1239. Canton Township, Illinois  
 1240. Capital Township, Illinois  
 1241. Carbondale, City of, Illinois  
 1242. Carbondale Township, Illinois  
 1243. Carol Stream, Village of, Illinois  
 1244. Carpentersville, Village of, Illinois  
 1245. Carroll, County of, Illinois  
 1246. Cary, Village of, Illinois  
 1247. Caseyville Township, Illinois  
 1248. Cass, County of, Illinois  
 1249. Centralia, City of, Illinois  
 1250. Centralia Township, Illinois  
 1251. Centreville Township, Illinois  
 1252. Champaign, City of, Illinois  
 1253. Champaign City Township, Illinois  
 1254. Champaign, County of, Illinois  
 1255. Champaign Township, Illinois  
 1256. Channahon Township, Illinois  
 1257. Channahon, Village of, Illinois  
 1258. Charleston, City of, Illinois  
 1259. Charleston Township, Illinois  
 1260. Chatham, Village of, Illinois  
 1261. Cherry Valley Township, Illinois  
 1262. Chicago, City of, Illinois  
 1263. Chicago Heights, City of, Illinois  
 1264. Chicago Ridge, Village of, Illinois  
 1265. Christian, County of, Illinois  
 1266. Cicero, Town of/ Township of, Illinois  
 1267. Clark, County of, Illinois  
 1268. Clay, County of, Illinois  
 1269. Clinton, County of, Illinois  
 1270. Coles, County of, Illinois  
 1271. Collinsville, City of, Illinois  
 1272. Collinsville Township, Illinois  
 1273. Coloma Township, Illinois  
 1274. Columbia, City of, Illinois  
 1275. Cook, County of, Illinois  
 1276. Cortland Township, Illinois  
 1277. Country Club Hills, City of, Illinois  
 1278. Crawford, County of, Illinois  
 1279. Crest Hill, City of, Illinois  
 1280. Crestwood, Village of, Illinois  
 1281. Crete Township, Illinois  
 1282. Crystal Lake, City of, Illinois  
 1283. Cuba Township, Illinois  
 1284. Cumberland, County of, Illinois  
 1285. Cunningham Township, Illinois  
 1286. Danville, City of, Illinois  
 1287. Danville Township, Illinois  
 1288. Darien, City of, Illinois  
 1289. De Witt, County of, Illinois  
 1290. Decatur, City of, Illinois  
 1291. Decatur Township, Illinois  
 1292. Deerfield, Village of, Illinois  
 1293. DeKalb, City of, Illinois  
 1294. DeKalb, County of, Illinois  
 1295. DeKalb Township, Illinois  
 1296. Des Plaines, City of, Illinois  
 1297. Dixon, City of, Illinois  
 1298. Dixon Township, Illinois  
 1299. Dolton, Village of, Illinois  
 1300. Dorr Township, Illinois  
 1301. Douglas, County of, Illinois  
 1302. Douglas Township, Illinois  
 1303. Downers Grove Township, Illinois  
 1304. Downers Grove, Village of, Illinois  
 1305. Du Page Township, Illinois  
 1306. Dundee Township, Illinois  
 1307. DuPage, County of, Illinois  
 1308. East Moline, City of, Illinois  
 1309. East Peoria, City of, Illinois  
 1310. East St. Louis, City of, Illinois  
 1311. East St. Louis Township, Illinois  
 1312. Edgar, County of, Illinois  
 1313. Edwardsville, City of, Illinois  
 1314. Edwardsville Township, Illinois  
 1315. Effingham, City of, Illinois  
 1316. Effingham, County of, Illinois



1317. Ela Township, Illinois  
 1318. Elgin, City of, Illinois  
 1319. Elgin Township, Illinois  
 1320. Elk Grove Township, Illinois  
 1321. Elk Grove Village, Village of, Illinois  
 1322. Elmhurst, City of, Illinois  
 1323. Elmwood Park, Village of, Illinois  
 1324. Evanston, City of, Illinois  
 1325. Evergreen Park, Village of, Illinois  
 1326. Fairview Heights, City of, Illinois  
 1327. Fayette, County of, Illinois  
 1328. Flagg Township, Illinois  
 1329. Fondulac Township, Illinois  
 1330. Ford, County of, Illinois  
 1331. Forest Park, Village of, Illinois  
 1332. Fox Lake, Village of, Illinois  
 1333. Frankfort Township, Illinois  
 1334. Frankfort, Village of, Illinois  
 1335. Franklin, County of, Illinois  
 1336. Franklin Park, Village of, Illinois  
 1337. Freeport, City of, Illinois  
 1338. Freeport Township, Illinois  
 1339. Fremont Township, Illinois  
 1340. Fulton, County of, Illinois  
 1341. Galesburg, City of, Illinois  
 1342. Galesburg City Township, Illinois  
 1343. Geneva, City of, Illinois  
 1344. Geneva Township, Illinois  
 1345. Glen Carbon, Village of, Illinois  
 1346. Glen Ellyn, Village of, Illinois  
 1347. Glendale Heights, Village of, Illinois  
 1348. Glenview, Village of, Illinois  
 1349. Godfrey Township, Illinois  
 1350. Godfrey, Village of, Illinois  
 1351. Grafton Township, Illinois  
 1352. Granite City, City of, Illinois  
 1353. Granite City Township, Illinois  
 1354. Grant Township, Illinois  
 1355. Grayslake, Village of, Illinois  
 1356. Greene, County of, Illinois  
 1357. Greenwood Township, Illinois  
 1358. Groveland Township, Illinois  
 1359. Grundy, County of, Illinois  
 1360. Gurnee, Village of, Illinois  
 1361. Hampton Township, Illinois  
 1362. Hancock, County of, Illinois  
 1363. Hanover Park, Village of, Illinois  
 1364. Hanover Township, Illinois  
 1365. Harlem Township, Illinois  
 1366. Harrisburg Township, Illinois  
 1367. Harvey, City of, Illinois  
 1368. Hazel Crest, Village of, Illinois  
 1369. Henry, County of, Illinois  
 1370. Herrin, City of, Illinois  
 1371. Hickory Hills, City of, Illinois  
 1372. Hickory Point Township, Illinois  
 1373. Highland Park, City of, Illinois  
 1374. Hinsdale, Village of, Illinois  
 1375. Hoffman Estates, Village of, Illinois  
 1376. Homer Glen, Village of, Illinois  
 1377. Homer Township, Illinois  
 1378. Homewood, Village of, Illinois  
 1379. Huntley, Village of, Illinois  
 1380. Iroquois, County of, Illinois  
 1381. Jackson, County of, Illinois  
 1382. Jacksonville, City of, Illinois  
 1383. Jarvis Township, Illinois  
 1384. Jefferson, County of, Illinois  
 1385. Jersey, County of, Illinois  
 1386. Jo Daviess, County of, Illinois  
 1387. Johnson, County of, Illinois  
 1388. Joliet, City of, Illinois  
 1389. Joliet Township, Illinois  
 1390. Justice, Village of, Illinois  
 1391. Kane, County of, Illinois  
 1392. Kankakee, City of, Illinois  
 1393. Kankakee, County of, Illinois  
 1394. Kankakee Township, Illinois  
 1395. Kendall, County of, Illinois  
 1396. Kewanee, City of, Illinois  
 1397. Knox, County of, Illinois  
 1398. La Grange Park, Village of, Illinois  
 1399. La Grange, Village of, Illinois  
 1400. Lake, County of, Illinois  
 1401. Lake Forest, City of, Illinois  
 1402. Lake in the Hills, Village of, Illinois  
 1403. Lake Villa Township, Illinois  
 1404. Lake Zurich, Village of, Illinois  
 1405. Lansing, Village of, Illinois  
 1406. LaSalle, County of, Illinois  
 1407. LaSalle Township, Illinois

1408. Lawrence, County of, Illinois  
 1409. Lee, County of, Illinois  
 1410. Lemont Township, Illinois  
 1411. Lemont, Village of, Illinois  
 1412. Leyden Township, Illinois  
 1413. Libertyville Township, Illinois  
 1414. Libertyville, Village of, Illinois  
 1415. Limestone Township, Illinois  
 1416. Lincoln, City of, Illinois  
 1417. Lincolnwood, Village of, Illinois  
 1418. Lindenhurst, Village of, Illinois  
 1419. Lisle Township, Illinois  
 1420. Lisle, Village of, Illinois  
 1421. Little Rock Township, Illinois  
 1422. Livingston, County of, Illinois  
 1423. Lockport, City of, Illinois  
 1424. Lockport Township, Illinois  
 1425. Logan, County of, Illinois  
 1426. Lombard, Village of, Illinois  
 1427. Long Creek Township, Illinois  
 1428. Loves Park, City of, Illinois  
 1429. Lyons Township, Illinois  
 1430. Lyons, Village of, Illinois  
 1431. Machesney Park, Village of, Illinois  
 1432. Macomb, City of, Illinois  
 1433. Macomb City Township, Illinois  
 1434. Macon, County of, Illinois  
 1435. Macoupin, County of, Illinois  
 1436. Madison, County of, Illinois  
 1437. Mahomet Township, Illinois  
 1438. Maine Township, Illinois  
 1439. Manhattan Township, Illinois  
 1440. Manteno Township, Illinois  
 1441. Marion, City of, Illinois  
 1442. Marion, County of, Illinois  
 1443. Markham, City of, Illinois  
 1444. Marshall, County of, Illinois  
 1445. Mason, County of, Illinois  
 1446. Massac, County of, Illinois  
 1447. Matteson, Village of, Illinois  
 1448. Mattoon, City of, Illinois  
 1449. Mattoon, Township of, Illinois  
 1450. Maywood, Village of, Illinois  
 1451. McDonough, County of, Illinois  
 1452. McHenry, City of, Illinois  
 1453. McHenry, County of, Illinois  
 1454. McHenry, Township of, Illinois  
 1455. McLean, County of, Illinois  
 1456. Medina, Township of, Illinois  
 1457. Melrose Park, Village of, Illinois  
 1458. Menard, County of, Illinois  
 1459. Mercer, County of, Illinois  
 1460. Midlothian, Village of, Illinois  
 1461. Milton Township, Illinois  
 1462. Minooka, Village of, Illinois  
 1463. Mokena, Village of, Illinois  
 1464. Moline, City of, Illinois  
 1465. Moline, Township of, Illinois  
 1466. Monee, Township of, Illinois  
 1467. Monroe, County of, Illinois  
 1468. Montgomery, County of, Illinois  
 1469. Montgomery, Village of, Illinois  
 1470. Moraine, Township of, Illinois  
 1471. Morgan, County of, Illinois  
 1472. Morris, City of, Illinois  
 1473. Morton Grove, Village of, Illinois  
 1474. Morton, Township of, Illinois  
 1475. Morton, Village of, Illinois  
 1476. Moultrie, County of, Illinois  
 1477. Mount Prospect, Village of, Illinois  
 1478. Mount Vernon, City of, Illinois  
 1479. Mount Vernon, Township of, Illinois  
 1480. Mundelein, Village of, Illinois  
 1481. Nameoki, Township of, Illinois  
 1482. Naperville, City of, Illinois  
 1483. Naperville, Township of, Illinois  
 1484. New Lenox, Township of, Illinois  
 1485. New Lenox, Village of, Illinois  
 1486. New Trier, Township of, Illinois  
 1487. Newell, Township of, Illinois  
 1488. Niles, Township of, Illinois  
 1489. Niles, Village of, Illinois  
 1490. Normal, Town of, Illinois  
 1491. Normal, Township of, Illinois  
 1492. Norridge, Village of, Illinois  
 1493. North Aurora, Village of, Illinois  
 1494. North Chicago, City of, Illinois  
 1495. Northbrook, Village of, Illinois  
 1496. Northfield, Township of, Illinois  
 1497. Northlake, City of, Illinois  
 1498. Norwood Park, Township of, Illinois  
 1499. Nunda, Township of, Illinois

1500. Oak Forest, City of, Illinois  
 1501. Oak Lawn, Village of, Illinois  
 1502. Oak Park, Township of, Illinois  
 1503. Oak Park, Village of, Illinois  
 1504. O'Fallon, City of, Illinois  
 1505. O'Fallon, Township of, Illinois  
 1506. Ogle, County of, Illinois  
 1507. Orland Park, Village of, Illinois  
 1508. Orland, Township of, Illinois  
 1509. Oswego, Township of, Illinois  
 1510. Oswego, Village of, Illinois  
 1511. Ottawa, City of, Illinois  
 1512. Ottawa, Township of, Illinois  
 1513. Palatine, Township of, Illinois  
 1514. Palatine, Village of, Illinois  
 1515. Palos Heights, City of, Illinois  
 1516. Palos Hills, City of, Illinois  
 1517. Palos, Township of, Illinois  
 1518. Park Forest, Village of, Illinois  
 1519. Park Ridge, City of, Illinois  
 1520. Pekin, City of, Illinois  
 1521. Pekin, Township of, Illinois  
 1522. Peoria, City of, Illinois  
 1523. Peoria City Township, Illinois  
 1524. Peoria, County of, Illinois  
 1525. Perry, County of, Illinois  
 1526. Peru, Township of, Illinois  
 1527. Piatt, County of, Illinois  
 1528. Pike, County of, Illinois  
 1529. Plainfield, Township of, Illinois  
 1530. Plainfield, Village of, Illinois  
 1531. Plano, City of, Illinois  
 1532. Pontiac, City of, Illinois  
 1533. Pontiac, Township of, Illinois  
 1534. Prospect Heights, City of, Illinois  
 1535. Proviso, Township of, Illinois  
 1536. Quincy, City of, Illinois  
 1537. Quincy, Township of, Illinois  
 1538. Randolph, County of, Illinois  
 1539. Rantoul, Township of, Illinois  
 1540. Rantoul, Village of, Illinois  
 1541. Rich, Township of, Illinois  
 1542. Richland, County of, Illinois  
 1543. Richton Park, Village of, Illinois  
 1544. River Forest, Township of, Illinois  
 1545. River Forest, Village of, Illinois  
 1546. Riverdale, Village of, Illinois  
 1547. Riverside, Township of, Illinois  
 1548. Rock Island, City of, Illinois  
 1549. Rock Island, County of, Illinois  
 1550. Rock Island, Township of, Illinois  
 1551. Rockford, City of, Illinois  
 1552. Rockford, Township of, Illinois  
 1553. Rockton, Township of, Illinois  
 1554. Rolling Meadows, City of, Illinois  
 1555. Romeoville, Village of, Illinois  
 1556. Roscoe, Township of, Illinois  
 1557. Roscoe, Village of, Illinois  
 1558. Roselle, Village of, Illinois  
 1559. Round Lake Beach, Village of, Illinois  
 1560. Round Lake, Village of, Illinois  
 1561. Rutland, Township of, Illinois  
 1562. Saline, County of, Illinois  
 1563. Sangamon, County of, Illinois  
 1564. Sauk Village, Village of, Illinois  
 1565. Schaumburg, Township of, Illinois  
 1566. Schaumburg, Village of, Illinois  
 1567. Schiller Park, Village of, Illinois  
 1568. Shelby, County of, Illinois  
 1569. Shields, Township of, Illinois  
 1570. Shiloh Valley, Township of, Illinois  
 1571. Shiloh, Village of, Illinois  
 1572. Shorewood, Village of, Illinois  
 1573. Skokie, Village of, Illinois  
 1574. South Elgin, Village of, Illinois  
 1575. South Holland, Village of, Illinois  
 1576. South Moline, Township of, Illinois  
 1577. South Rock Island, Township of, Illinois  
 1578. Springfield, City of, Illinois  
 1579. St. Charles, City of, Illinois  
 1580. St. Charles, Township of, Illinois  
 1581. St. Clair, County of, Illinois  
 1582. St. Clair, Township of, Illinois  
 1583. Stephenson, County of, Illinois  
 1584. Sterling, City of, Illinois  
 1585. Sterling, Township of, Illinois  
 1586. Stickney, Township of, Illinois  
 1587. Streamwood, Village of, Illinois  
 1588. Streator, City of, Illinois  
 1589. Sugar Grove, Township of, Illinois

1590. Summit, Village of, Illinois  
 1591. Swansea, Village of, Illinois  
 1592. Sycamore, City of, Illinois  
 1593. Sycamore, Township of, Illinois  
 1594. Taylorville, City of, Illinois  
 1595. Taylorville, Township of, Illinois  
 1596. Tazewell, County of, Illinois  
 1597. Thornton, Township of, Illinois  
 1598. Tinley Park, Village of, Illinois  
 1599. Troy, City of, Illinois  
 1600. Troy, Township of, Illinois  
 1601. Union, County of, Illinois  
 1602. Urbana, City of, Illinois  
 1603. Vermilion, County of, Illinois  
 1604. Vernon Hills, Village of, Illinois  
 1605. Vernon, Township of, Illinois  
 1606. Villa Park, Village of, Illinois  
 1607. Wabash, County of, Illinois  
 1608. Warren, County of, Illinois  
 1609. Warren, Township of, Illinois  
 1610. Warrenville, City of, Illinois  
 1611. Washington, City of, Illinois  
 1612. Washington, County of, Illinois  
 1613. Washington, Township of, Illinois  
 1614. Waterloo, City of, Illinois  
 1615. Wauconda, Township of, Illinois  
 1616. Wauconda, Village of, Illinois  
 1617. Waukegan, City of, Illinois  
 1618. Waukegan, Township of, Illinois  
 1619. Wayne, County of, Illinois  
 1620. Wayne, Township of, Illinois  
 1621. West Chicago, City of, Illinois  
 1622. West Deerfield, Township of, Illinois  
 1623. Westchester, Village of, Illinois  
 1624. Western Springs, Village of, Illinois  
 1625. Westmont, Village of, Illinois  
 1626. Wheatland, Township of, Illinois  
 1627. Wheaton, City of, Illinois  
 1628. Wheeling, Township of, Illinois  
 1629. Wheeling, Village of, Illinois  
 1630. White, County of, Illinois  
 1631. Whiteside, County of, Illinois  
 1632. Will, County of, Illinois  
 1633. Williamson, County of, Illinois  
 1634. Wilmette, Village of, Illinois  
 1635. Winfield, Township of, Illinois  
 1636. Winnebago, County of, Illinois  
 1637. Winnetka, Village of, Illinois  
 1638. Wood Dale, City of, Illinois  
 1639. Wood River, City of, Illinois  
 1640. Wood River, Township of, Illinois  
 1641. Woodford, County of, Illinois  
 1642. Woodridge, Village of, Illinois  
 1643. Woodside, Township of, Illinois  
 1644. Woodstock, City of, Illinois  
 1645. Worth, Township of, Illinois  
 1646. Worth, Village of, Illinois  
 1647. York, Township of, Illinois  
 1648. Yorkville, City of, Illinois  
 1649. Zion, City of, Illinois  
 1650. Zion, Township of, Illinois  
 1651. Aboite, Township of, Indiana  
 1652. Adams, County of, Indiana  
 1653. Adams, Township of, Indiana  
 1654. Addison, Township of, Indiana  
 1655. Allen, County of, Indiana  
 1656. Anderson, City of, Indiana  
 1657. Anderson, Township of, Indiana  
 1658. Auburn, City of, Indiana  
 1659. Avon, Town of, Indiana  
 1660. Bainbridge, Township of, Indiana  
 1661. Bartholomew, County of, Indiana  
 1662. Baugo, Township of, Indiana  
 1663. Bedford, City of, Indiana  
 1664. Beech Grove, City of, Indiana  
 1665. Blackford, County of, Indiana  
 1666. Bloomington, City of, Indiana  
 1667. Bloomington, Township of, Indiana  
 1668. Bluffton, City of, Indiana  
 1669. Boon, Township of, Indiana  
 1670. Boone, County of, Indiana  
 1671. Brown, County of, Indiana  
 1672. Brown, Township of, Indiana  
 1673. Brownsburg, Town of, Indiana  
 1674. Calumet, Township of, Indiana  
 1675. Carmel, City of, Indiana  
 1676. Carroll, County of, Indiana  
 1677. Cass, County of, Indiana  
 1678. Cedar Creek, Township of, Indiana  
 1679. Cedar Lake, Town of, Indiana  
 1680. Center, Township of, Indiana  
 1681. Centre, Township of, Indiana

1682. Charlestown, Township of, Indiana  
 1683. Chesterton, Town of, Indiana  
 1684. Clark, County of, Indiana  
 1685. Clarksville, Town of, Indiana  
 1686. Clay, County of, Indiana  
 1687. Clay, Township of, Indiana  
 1688. Cleveland, Township of, Indiana  
 1689. Clinton, County of, Indiana  
 1690. Columbia, Township of, Indiana  
 1691. Columbus, City of, Indiana  
 1692. Columbus, Township of, Indiana  
 1693. Concord, Township of, Indiana  
 1694. Connersville, City of, Indiana  
 1695. Connersville, Township of, Indiana  
 1696. Coolspring, Township of, Indiana  
 1697. Crawford, County of, Indiana  
 1698. Crawfordsville, City of, Indiana  
 1699. Crown Point, City of, Indiana  
 1700. Danville, Town of, Indiana  
 1701. Daviess, County of, Indiana  
 1702. Dearborn, County of, Indiana  
 1703. Decatur, County of, Indiana  
 1704. Decatur, Township of, Indiana  
 1705. DeKalb, County of, Indiana  
 1706. Delaware, County of, Indiana  
 1707. Delaware, Township of, Indiana  
 1708. Dubois, County of, Indiana  
 1709. Dyer, Town of, Indiana  
 1710. East Chicago, City of, Indiana  
 1711. Eel, Township of, Indiana  
 1712. Elkhart, City of, Indiana  
 1713. Elkhart, County of, Indiana  
 1714. Elkhart, Township of, Indiana  
 1715. Evansville, City of, Indiana  
 1716. Fairfield, Township of, Indiana  
 1717. Fall Creek, Township of, Indiana  
 1718. Fayette, County of, Indiana  
 1719. Fishers, City of, Indiana  
 1720. Floyd, County of, Indiana  
 1721. Fort Wayne, City of, Indiana  
 1722. Fountain, County of, Indiana  
 1723. Frankfort, City of, Indiana  
 1724. Franklin, City of, Indiana  
 1725. Franklin, County of, Indiana  
 1726. Franklin, Township of, Indiana  
 1727. Fulton, County of, Indiana  
 1728. Gary, City of, Indiana  
 1729. Georgetown, Township of, Indiana  
 1730. Gibson, County of, Indiana  
 1731. Goshen, City of, Indiana  
 1732. Grant, County of, Indiana  
 1733. Greencastle, City of, Indiana  
 1734. Greencastle, Township of, Indiana  
 1735. Greene, County of, Indiana  
 1736. Greenfield, City of, Indiana  
 1737. Greensburg, City of, Indiana  
 1738. Greenwood, City of, Indiana  
 1739. Griffith, Town of, Indiana  
 1740. Guilford, Township of, Indiana  
 1741. Hamilton, County of, Indiana  
 1742. Hammond, City of, Indiana  
 1743. Hancock, County of, Indiana  
 1744. Hanover, Township of, Indiana  
 1745. Harris, Township of, Indiana  
 1746. Harrison, County of, Indiana  
 1747. Harrison, Township of, Indiana  
 1748. Hendricks, County of, Indiana  
 1749. Henry, County of, Indiana  
 1750. Henry, Township of, Indiana  
 1751. Highland, Town of, Indiana  
 1752. Hobart, City of, Indiana  
 1753. Hobart, Township of, Indiana  
 1754. Honey Creek, Township of, Indiana  
 1755. Howard, County of, Indiana  
 1756. Huntington, City of, Indiana  
 1757. Huntington, County of, Indiana  
 1758. Huntington, Township of, Indiana  
 1759. Jackson, County of, Indiana  
 1760. Jackson, Township of, Indiana  
 1761. Jasper, City of, Indiana  
 1762. Jasper, County of, Indiana  
 1763. Jay, County of, Indiana  
 1764. Jefferson, County of, Indiana  
 1765. Jefferson, Township of, Indiana  
 1766. Jeffersonville, City of, Indiana  
 1767. Jeffersonville, Township of, Indiana  
 1768. Jennings, County of, Indiana  
 1769. Johnson, County of, Indiana  
 1770. Keener, Township of, Indiana  
 1771. Knight, Township of, Indiana  
 1772. Knox, County of, Indiana  
 1773. Kokomo, City of, Indiana

1774. Kosciusko, County of, Indiana  
 1775. La Porte, City of, Indiana  
 1776. Lafayette, City of, Indiana  
 1777. LaGrange, County of, Indiana  
 1778. Lake, County of, Indiana  
 1779. Lake Station, City of, Indiana  
 1780. LaPorte, County of, Indiana  
 1781. Lawrence, City of, Indiana  
 1782. Lawrence, County of, Indiana  
 1783. Lawrence, Township of, Indiana  
 1784. Lawrenceburg, Township of, Indiana  
 1785. Lebanon, City of, Indiana  
 1786. Lincoln, Township of, Indiana  
 1787. Logansport, City of, Indiana  
 1788. Lost Creek, Township of, Indiana  
 1789. Madison, City of, Indiana  
 1790. Madison, County of, Indiana  
 1791. Madison, Township of, Indiana  
 1792. Marion, City of, Indiana  
 1793. Marion, County of/ Indianapolis, City of, Indiana  
 1794. Marshall, County of, Indiana  
 1795. Martin, County of, Indiana  
 1796. Martinsville, City of, Indiana  
 1797. Merrillville, Town of, Indiana  
 1798. Miami, County of, Indiana  
 1799. Michigan City, City of, Indiana  
 1800. Michigan, Township of, Indiana  
 1801. Mill, Township of, Indiana  
 1802. Mishawaka, City of, Indiana  
 1803. Monroe, County of, Indiana  
 1804. Montgomery, County of, Indiana  
 1805. Morgan, County of, Indiana  
 1806. Muncie, City of, Indiana  
 1807. Munster, Town of, Indiana  
 1808. New Albany, City of, Indiana  
 1809. New Albany, Township of, Indiana  
 1810. New Castle, City of, Indiana  
 1811. New Haven, City of, Indiana  
 1812. Newton, County of, Indiana  
 1813. Noble, County of, Indiana  
 1814. Noble, Township of, Indiana  
 1815. Noblesville, City of, Indiana  
 1816. Noblesville, Township of, Indiana  
 1817. North, Township of, Indiana  
 1818. Ohio, Township of, Indiana  
 1819. Orange, County of, Indiana  
 1820. Osolo, Township of, Indiana  
 1821. Owen, County of, Indiana  
 1822. Parke, County of, Indiana  
 1823. Patoka, Township of, Indiana  
 1824. Penn, Township of, Indiana  
 1825. Perry, County of, Indiana  
 1826. Perry, Township of, Indiana  
 1827. Peru, City of, Indiana  
 1828. Peru, Township of, Indiana  
 1829. Pigeon, Township of, Indiana  
 1830. Pike, County of, Indiana  
 1831. Pike, Township of, Indiana  
 1832. Pipe Creek, Township of, Indiana  
 1833. Plainfield, Town of, Indiana  
 1834. Pleasant, Township of, Indiana  
 1835. Portage, City of, Indiana  
 1836. Portage, Township of, Indiana  
 1837. Porter, County of, Indiana  
 1838. Posey, County of, Indiana  
 1839. Pulaski, County of, Indiana  
 1840. Putnam, County of, Indiana  
 1841. Randolph, County of, Indiana  
 1842. Richland, Township of, Indiana  
 1843. Richmond, City of, Indiana  
 1844. Ripley, County of, Indiana  
 1845. Ross, Township of, Indiana  
 1846. Rush, County of, Indiana  
 1847. Schererville, Town of, Indiana  
 1848. Scott, County of, Indiana  
 1849. Seymour, City of, Indiana  
 1850. Shawswick, Township of, Indiana  
 1851. Shelby, County of, Indiana  
 1852. Shelbyville, City of, Indiana  
 1853. Silver Creek, Township of, Indiana  
 1854. South Bend, City of, Indiana  
 1855. Speedway, Town of, Indiana  
 1856. Spencer, County of, Indiana  
 1857. St. John, Town of, Indiana  
 1858. St. John, Township of, Indiana  
 1859. St. Joseph, County of, Indiana  
 1860. St. Joseph, Township of, Indiana  
 1861. Starke, County of, Indiana  
 1862. Steuben, County of, Indiana  
 1863. Sugar Creek, Township of, Indiana  
 1864. Sullivan, County of, Indiana

1865. Switzerland, County of, Indiana  
 1866. Terre Haute, City of, Indiana  
 1867. Tippecanoe, County of, Indiana  
 1868. Tipton, County of, Indiana  
 1869. Troy, Township of, Indiana  
 1870. Union, Township of, Indiana  
 1871. Valparaiso, City of, Indiana  
 1872. Van Buren, Township of, Indiana  
 1873. Vanderburgh, County of, Indiana  
 1874. Vermillion, County of, Indiana  
 1875. Vernon, Township of, Indiana  
 1876. Vigo, County of, Indiana  
 1877. Vincennes, City of, Indiana  
 1878. Vincennes, Township of, Indiana  
 1879. Wabash, County of, Indiana  
 1880. Wabash, Township of, Indiana  
 1881. Warren, Township of, Indiana  
 1882. Warrick, County of, Indiana  
 1883. Warsaw, City of, Indiana  
 1884. Washington, City of, Indiana  
 1885. Washington, County of, Indiana  
 1886. Washington, Township of, Indiana  
 1887. Wayne, County of, Indiana  
 1888. Wayne, Township of, Indiana  
 1889. Wea, Township of, Indiana  
 1890. Wells, County of, Indiana  
 1891. West Lafayette, City of, Indiana  
 1892. Westchester, Township of, Indiana  
 1893. Westfield, City of, Indiana  
 1894. White, County of, Indiana  
 1895. White River, Township of, Indiana  
 1896. Whitley, County of, Indiana  
 1897. Winfield, Township of, Indiana  
 1898. Yorktown, Town of, Indiana  
 1899. Zionsville, Town of, Indiana  
 1900. Allamakee, County of, Iowa  
 1901. Altoona, City of, Iowa  
 1902. Ames, City of, Iowa  
 1903. Ankeny, City of, Iowa  
 1904. Appanoose, County of, Iowa  
 1905. Benton, County of, Iowa  
 1906. Bettendorf, City of, Iowa  
 1907. Black Hawk, County of, Iowa  
 1908. Boone, City of, Iowa  
 1909. Boone, County of, Iowa  
 1910. Bremer, County of, Iowa  
 1911. Buchanan, County of, Iowa  
 1912. Buena Vista, County of, Iowa  
 1913. Burlington, City of, Iowa  
 1914. Butler, County of, Iowa  
 1915. Carroll, County of, Iowa  
 1916. Cass, County of, Iowa  
 1917. Cedar, County of, Iowa  
 1918. Cedar Falls, City of, Iowa  
 1919. Cedar Rapids, City of, Iowa  
 1920. Cerro Gordo, County of, Iowa  
 1921. Cherokee, County of, Iowa  
 1922. Chickasaw, County of, Iowa  
 1923. Clay, County of, Iowa  
 1924. Clayton, County of, Iowa  
 1925. Clinton, City of, Iowa  
 1926. Clinton, County of, Iowa  
 1927. Clive, City of, Iowa  
 1928. Coralville, City of, Iowa  
 1929. Council Bluffs, City of, Iowa  
 1930. Crawford, County of, Iowa  
 1931. Dallas, County of, Iowa  
 1932. Davenport, City of, Iowa  
 1933. Delaware, County of, Iowa  
 1934. Des Moines, City of, Iowa  
 1935. Des Moines, County of, Iowa  
 1936. Dickinson, County of, Iowa  
 1937. Dubuque, City of, Iowa  
 1938. Dubuque, County of, Iowa  
 1939. Fairfield, City of, Iowa  
 1940. Fayette, County of, Iowa  
 1941. Floyd, County of, Iowa  
 1942. Fort Dodge, City of, Iowa  
 1943. Fort Madison, City of, Iowa  
 1944. Franklin, County of, Iowa  
 1945. Grimes, City of, Iowa  
 1946. Grundy, County of, Iowa  
 1947. Guthrie, County of, Iowa  
 1948. Hamilton, County of, Iowa  
 1949. Hancock, County of, Iowa  
 1950. Hardin, County of, Iowa  
 1951. Harrison, County of, Iowa  
 1952. Henry, County of, Iowa  
 1953. Indianola, City of, Iowa  
 1954. Iowa City, City of, Iowa  
 1955. Iowa, County of, Iowa  
 1956. Jackson, County of, Iowa

1957. Jasper, County of, Iowa  
 1958. Jefferson, County of, Iowa  
 1959. Johnson, County of, Iowa  
 1960. Johnston, City of, Iowa  
 1961. Jones, County of, Iowa  
 1962. Keokuk, City of, Iowa  
 1963. Keokuk, County of, Iowa  
 1964. Kossuth, County of, Iowa  
 1965. Le Mars, City of, Iowa  
 1966. Lee, County of, Iowa  
 1967. Linn, County of, Iowa  
 1968. Louisa, County of, Iowa  
 1969. Lyon, County of, Iowa  
 1970. Madison, County of, Iowa  
 1971. Mahaska, County of, Iowa  
 1972. Marion, City of, Iowa  
 1973. Marion, County of, Iowa  
 1974. Marshall, County of, Iowa  
 1975. Marshalltown, City of, Iowa  
 1976. Mason City, City of, Iowa  
 1977. Mills, County of, Iowa  
 1978. Mitchell, County of, Iowa  
 1979. Muscatine, City of, Iowa  
 1980. Muscatine, County of, Iowa  
 1981. Newton, City of, Iowa  
 1982. North Liberty, City of, Iowa  
 1983. Norwalk, City of, Iowa  
 1984. O'Brien, County of, Iowa  
 1985. Oskaloosa, City of, Iowa  
 1986. Ottumwa, City of, Iowa  
 1987. Page, County of, Iowa  
 1988. Pella, City of, Iowa  
 1989. Pleasant Hill, City of, Iowa  
 1990. Plymouth, County of, Iowa  
 1991. Polk, County of, Iowa  
 1992. Pottawattamie, County of, Iowa  
 1993. Poweshiek, County of, Iowa  
 1994. Scott, County of, Iowa  
 1995. Shelby, County of, Iowa  
 1996. Sioux City, City of, Iowa  
 1997. Sioux, County of, Iowa  
 1998. Spencer, City of, Iowa  
 1999. Storm Lake, City of, Iowa  
 2000. Story, County of, Iowa  
 2001. Tama, County of, Iowa  
 2002. Union, County of, Iowa  
 2003. Urbandale, City of, Iowa  
 2004. Wapello, County of, Iowa  
 2005. Warren, County of, Iowa  
 2006. Washington, County of, Iowa  
 2007. Waterloo, City of, Iowa  
 2008. Waukee, City of, Iowa  
 2009. Waverly, City of, Iowa  
 2010. Webster, County of, Iowa  
 2011. West Des Moines, City of, Iowa  
 2012. Winnebago, County of, Iowa  
 2013. Winneshiek, County of, Iowa  
 2014. Woodbury, County of, Iowa  
 2015. Wright, County of, Iowa  
 2016. Allen, County of, Kansas  
 2017. Andover, City of, Kansas  
 2018. Arkansas City, City of, Kansas  
 2019. Atchison, City of, Kansas  
 2020. Atchison, County of, Kansas  
 2021. Barton, County of, Kansas  
 2022. Bourbon, County of, Kansas  
 2023. Bruno, Township of, Kansas  
 2024. Butler, County of, Kansas  
 2025. Cherokee, County of, Kansas  
 2026. Cowley, County of, Kansas  
 2027. Crawford, County of, Kansas  
 2028. Derby, City of, Kansas  
 2029. Dickinson, County of, Kansas  
 2030. Dodge City, City of, Kansas  
 2031. Douglas, County of, Kansas  
 2032. El Dorado, City of, Kansas  
 2033. Ellis, County of, Kansas  
 2034. Emporia, City of, Kansas  
 2035. Fairmount, Township of, Kansas  
 2036. Finney, County of, Kansas  
 2037. Ford, County of, Kansas  
 2038. Franklin, County of, Kansas  
 2039. Garden City, City of, Kansas  
 2040. Gardner, City of, Kansas  
 2041. Geary, County of, Kansas  
 2042. Great Bend, City of, Kansas  
 2043. Harvey, County of, Kansas  
 2044. Hays, City of, Kansas  
 2045. Haysville, City of, Kansas  
 2046. Haysville, City of, Kansas  
 2047. Hutchinson, City of, Kansas  
 2048. Jackson, County of, Kansas



- 2049. Jefferson, County of, Kansas
- 2050. Johnson, County of, Kansas
- 2051. Junction City, City of, Kansas
- 2052. Kansas City, City of, Kansas
- 2053. Kansas City, City of, Kansas
- 2054. Labette, County of, Kansas
- 2055. Lansing, City of, Kansas
- 2056. Lawrence, City of, Kansas
- 2057. Lawrence, City of, Kansas
- 2058. Leavenworth, City of, Kansas
- 2059. Leavenworth, County of, Kansas
- 2060. Leawood, City of, Kansas
- 2061. Lenexa, City of, Kansas
- 2062. Liberal, City of, Kansas
- 2063. Lyon, County of, Kansas
- 2064. Madison, Township of, Kansas
- 2065. Manhattan, City of, Kansas
- 2066. Marion, County of, Kansas
- 2067. McPherson, City of, Kansas
- 2068. McPherson, County of, Kansas
- 2069. Merriam, City of, Kansas
- 2070. Miami, County of, Kansas
- 2071. Montgomery, County of, Kansas
- 2072. Nemaha, County of, Kansas
- 2073. Neosho, County of, Kansas
- 2074. Newton, City of, Kansas
- 2075. Olathe, City of, Kansas
- 2076. Osage, County of, Kansas
- 2077. Ottawa, City of, Kansas
- 2078. Overland Park, City of, Kansas
- 2079. Pittsburg, City of, Kansas
- 2080. Pottawatomie, County of, Kansas
- 2081. Prairie, Village of, City of, Kansas
- 2082. Reno, County of, Kansas
- 2083. Riley, County of, Kansas
- 2084. Riverside, Township of, Kansas
- 2085. Rockford, Township of, Kansas
- 2086. Salina, City of, Kansas
- 2087. Saline, County of, Kansas
- 2088. Sedgwick, County of, Kansas
- 2089. Seward, County of, Kansas
- 2090. Shawnee, City of, Kansas
- 2091. Shawnee, County of, Kansas
- 2092. Soldier, Township of, Kansas
- 2093. Sumner, County of, Kansas
- 2094. Topeka, City of, Kansas
- 2095. Wichita, City of, Kansas
- 2096. Winfield, City of, Kansas
- 2097. Wyandotte, County of, Kansas
- 2098. Adair, County of, Kentucky
- 2099. Allen, County of, Kentucky
- 2100. Anderson, County of, Kentucky
- 2101. Ashland, City of, Kentucky
- 2102. Bardstown, City of, Kentucky
- 2103. Barren, County of, Kentucky
- 2104. Bath, County of, Kentucky
- 2105. Bell, County of, Kentucky
- 2106. Berea, City of, Kentucky
- 2107. Boone, County of, Kentucky
- 2108. Bourbon, County of, Kentucky
- 2109. Bowling Green, City of, Kentucky
- 2110. Boyd, County of, Kentucky
- 2111. Boyle, County of, Kentucky
- 2112. Breathitt, County of, Kentucky
- 2113. Breckinridge, County of, Kentucky
- 2114. Bullitt, County of, Kentucky
- 2115. Butler, County of, Kentucky
- 2116. Caldwell, County of, Kentucky
- 2117. Calloway, County of, Kentucky
- 2118. Campbell, County of, Kentucky
- 2119. Campbellsville, City of, Kentucky
- 2120. Carroll, County of, Kentucky
- 2121. Carter, County of, Kentucky
- 2122. Casey, County of, Kentucky
- 2123. Christian, County of, Kentucky
- 2124. Clark, County of, Kentucky
- 2125. Clay, County of, Kentucky
- 2126. Clinton, County of, Kentucky
- 2127. Covington, City of, Kentucky
- 2128. Danville, City of, Kentucky
- 2129. Daviess, County of, Kentucky
- 2130. Edmonson, County of, Kentucky
- 2131. Elizabethtown, City of, Kentucky
- 2132. Erlanger, City of, Kentucky
- 2133. Estill, County of, Kentucky
- 2134. Fleming, County of, Kentucky
- 2135. Florence, City of, Kentucky
- 2136. Floyd, County of, Kentucky
- 2137. Fort Thomas, City of, Kentucky
- 2138. Frankfort, City of, Kentucky
- 2139. Franklin, County of, Kentucky
- 2140. Garrard, County of, Kentucky

- 2141. Georgetown, City of, Kentucky
- 2142. Glasgow, City of, Kentucky
- 2143. Grant, County of, Kentucky
- 2144. Graves, County of, Kentucky
- 2145. Grayson, County of, Kentucky
- 2146. Green, County of, Kentucky
- 2147. Greenup, County of, Kentucky
- 2148. Hardin, County of, Kentucky
- 2149. Harlan, County of, Kentucky
- 2150. Harrison, County of, Kentucky
- 2151. Hart, County of, Kentucky
- 2152. Henderson, City of, Kentucky
- 2153. Henderson, County of, Kentucky
- 2154. Henry, County of, Kentucky
- 2155. Hopkins, County of, Kentucky
- 2156. Hopkinsville, City of, Kentucky
- 2157. Independence, City of, Kentucky
- 2158. Jackson, County of, Kentucky
- 2159. Jeffersontown, City of, Kentucky
- 2160. Jessamine, County of, Kentucky
- 2161. Johnson, County of, Kentucky
- 2162. Kenton, County of, Kentucky
- 2163. Knott, County of, Kentucky
- 2164. Knox, County of, Kentucky
- 2165. Larue, County of, Kentucky
- 2166. Laurel, County of, Kentucky
- 2167. Lawrence, County of, Kentucky
- 2168. Lawrenceburg, City of, Kentucky
- 2169. Letcher, County of, Kentucky
- 2170. Lewis, County of, Kentucky
- 2171. Lexington-Fayette, Urban County of, Kentucky
- 2172. Lincoln, County of, Kentucky
- 2173. Logan, County of, Kentucky
- 2174. Louisville/Jefferson, County Metro of, Kentucky
- 2175. Lyndon, City of, Kentucky
- 2176. Madison, County of, Kentucky
- 2177. Madisonville, City of, Kentucky
- 2178. Magoffin, County of, Kentucky
- 2179. Marion, County of, Kentucky
- 2180. Marshall, County of, Kentucky
- 2181. Martin, County of, Kentucky
- 2182. Mason, County of, Kentucky
- 2183. McCracken, County of, Kentucky
- 2184. McCreary, County of, Kentucky
- 2185. Meade, County of, Kentucky
- 2186. Mercer, County of, Kentucky
- 2187. Metcalfe, County of, Kentucky
- 2188. Monroe, County of, Kentucky
- 2189. Montgomery, County of, Kentucky
- 2190. Morgan, County of, Kentucky
- 2191. Mount Washington, City of, Kentucky
- 2192. Muhlenberg, County of, Kentucky
- 2193. Murray, City of, Kentucky
- 2194. Nelson, County of, Kentucky
- 2195. Newport, City of, Kentucky
- 2196. Nicholasville, City of, Kentucky
- 2197. Ohio, County of, Kentucky
- 2198. Oldham, County of, Kentucky
- 2199. Owen, County of, Kentucky
- 2200. Owensboro, City of, Kentucky
- 2201. Paducah, City of, Kentucky
- 2202. Pendleton, County of, Kentucky
- 2203. Perry, County of, Kentucky
- 2204. Pike, County of, Kentucky
- 2205. Powell, County of, Kentucky
- 2206. Pulaski, County of, Kentucky
- 2207. Radcliff, City of, Kentucky
- 2208. Richmond, City of, Kentucky
- 2209. Rockcastle, County of, Kentucky
- 2210. Rowan, County of, Kentucky
- 2211. Russell, County of, Kentucky
- 2212. Scott, County of, Kentucky
- 2213. Shelby, County of, Kentucky
- 2214. Shelbyville, City of, Kentucky
- 2215. Shepherdsville, City of, Kentucky
- 2216. Shively, City of, Kentucky
- 2217. Simpson, County of, Kentucky
- 2218. Somerset, City of, Kentucky
- 2219. Spencer, County of, Kentucky
- 2220. St. Matthews, City of, Kentucky
- 2221. Taylor, County of, Kentucky
- 2222. Todd, County of, Kentucky
- 2223. Trigg, County of, Kentucky
- 2224. Union, County of, Kentucky
- 2225. Warren, County of, Kentucky
- 2226. Washington, County of, Kentucky
- 2227. Wayne, County of, Kentucky
- 2228. Webster, County of, Kentucky
- 2229. Whitley, County of, Kentucky

2230. Winchester, City of, Kentucky  
 2231. Woodford, County of, Kentucky  
 2232. Morgan, County of, Kentucky  
     Louisiana  
 2233. Abbeville, City of, Louisiana  
 2234. Acadia, Parish of, Louisiana  
 2235. Alexandria, City of, Louisiana  
 2236. Allen, Parish of, Louisiana  
 2237. Ascension, Parish of, Louisiana  
 2238. Assumption, Parish of, Louisiana  
 2239. Avoyelles, Parish of, Louisiana  
 2240. Baker, City of, Louisiana  
 2241. Bastrop, City of, Louisiana  
 2242. Baton Rouge, City of, Louisiana  
 2243. Beauregard, Parish of, Louisiana  
 2244. Bienville, Parish of, Louisiana  
 2245. Bogalusa, City of, Louisiana  
 2246. Bossier City, City of, Louisiana  
 2247. Bossier, Parish of, Louisiana  
 2248. Broussard, City of, Louisiana  
 2249. Caddo, Parish of, Louisiana  
 2250. Calcasieu, Parish of, Louisiana  
 2251. Central, City of, Louisiana  
 2252. Claiborne, Parish of, Louisiana  
 2253. Concordia, Parish of, Louisiana  
 2254. Covington, City of, Louisiana  
 2255. Crowley, City of, Louisiana  
 2256. De Soto, Parish of, Louisiana  
 2257. DeRidder, City of, Louisiana  
 2258. East Baton Rouge, Parish of,  
     Louisiana  
 2259. East Feliciana, Parish of, Louisiana  
 2260. Evangeline, Parish of, Louisiana  
 2261. Franklin, Parish of, Louisiana  
 2262. Gonzales, City of, Louisiana  
 2263. Grant, Parish of, Louisiana  
 2264. Gretna, City of, Louisiana  
 2265. Hammond, City of, Louisiana  
 2266. Iberia, Parish of, Louisiana  
 2267. Iberville, Parish of, Louisiana  
 2268. Jackson, Parish of, Louisiana  
 2269. Jefferson Davis, Parish of, Louisiana  
 2270. Jefferson, Parish of, Louisiana  
 2271. Kenner, City of, Louisiana  
 2272. Lafayette, City of, Louisiana  
 2273. Lafayette, Parish of, Louisiana  
 2274. Lafourche, Parish of, Louisiana  
 2275. Lake Charles, City of, Louisiana  
 2276. LaSalle, Parish of, Louisiana  
 2277. Lincoln, Parish of, Louisiana  
 2278. Livingston, Parish of, Louisiana  
 2279. Madison, Parish of, Louisiana  
 2280. Mandeville, City of, Louisiana  
 2281. Minden, City of, Louisiana  
 2282. Monroe, City of, Louisiana  
 2283. Morehouse, Parish of, Louisiana  
 2284. Morgan City, City of, Louisiana  
 2285. Natchitoches, City of, Louisiana  
 2286. Natchitoches, Parish of, Louisiana  
 2287. New Iberia, City of, Louisiana  
 2288. New Orleans, City of, Louisiana  
 2289. Orleans, Parish of, Louisiana  
 2290. Opelousas, City of, Louisiana  
 2291. Ouachita, Parish of, Louisiana  
 2292. Pineville, City of, Louisiana  
 2293. Plaquemines, Parish of, Louisiana  
 2294. Pointe Coupee, Parish of, Louisiana  
 2295. Rapides, Parish of, Louisiana  
 2296. Richland, Parish of, Louisiana  
 2297. Ruston, City of, Louisiana  
 2298. Sabine, Parish of, Louisiana  
 2299. Shreveport, City of, Louisiana  
 2300. Slidell, City of, Louisiana  
 2301. St. Bernard, Parish of, Louisiana  
 2302. St. Charles, Parish of, Louisiana  
 2303. St. Helena, Parish of, Louisiana  
 2304. St. James, Parish of, Louisiana  
 2305. St. John the Baptist, Parish of,  
     Louisiana  
 2306. St. Landry, Parish of, Louisiana  
 2307. St. Martin, Parish of, Louisiana  
 2308. St. Mary, Parish of, Louisiana  
 2309. St. Tammany, Parish of, Louisiana  
 2310. Sulphur, City of, Louisiana  
 2311. Tangipahoa, Parish of, Louisiana  
 2312. Terrebonne, Parish of/ Houma, City  
     of, Louisiana  
 2313. Thibodaux, City of, Louisiana  
 2314. Union, Parish of, Louisiana  
 2315. Vermilion, Parish of, Louisiana  
 2316. Vernon, Parish of, Louisiana  
 2317. Washington, Parish of, Louisiana

2318. Webster, Parish of, Louisiana  
 2319. West Baton Rouge, Parish of, Louisiana  
 2320. West Carroll, Parish of, Louisiana  
 2321. West Feliciana, Parish of, Louisiana  
 2322. West Monroe, City of, Louisiana  
 2323. Winn, Parish of, Louisiana  
 2324. Youngsville, City of, Louisiana  
 2325. Zachary, City of, Louisiana  
 2326. Androscoggin, County of, Maine  
 2327. Aroostook, County of, Maine  
 2328. Auburn, City of, Maine  
 2329. Augusta, City of, Maine  
 2330. Bangor, City of, Maine  
 2331. Biddeford, City of, Maine  
 2332. Brunswick, Town of, Maine  
 2333. Cumberland, County of, Maine  
 2334. Falmouth, Town of, Maine  
 2335. Franklin, County of, Maine  
 2336. Gorham, Town of, Maine  
 2337. Hancock, County of, Maine  
 2338. Kennebec, County of, Maine  
 2339. Kennebunk, Town of, Maine  
 2340. Knox, County of, Maine  
 2341. Lewiston, City of, Maine  
 2342. Lincoln, County of, Maine  
 2343. Orono, Town of, Maine  
 2344. Oxford, County of, Maine  
 2345. Penobscot, County of, Maine  
 2346. Piscataquis, County of, Maine  
 2347. Portland, City of, Maine  
 2348. Saco, City of, Maine  
 2349. Sagadahoc, County of, Maine  
 2350. Sanford, City of, Maine  
 2351. Scarborough, Town of, Maine  
 2352. Somerset, County of, Maine  
 2353. South Portland, City of, Maine  
 2354. Standish, Town of, Maine  
 2355. Waldo, County of, Maine  
 2356. Washington, County of, Maine  
 2357. Waterville, City of, Maine  
 2358. Wells, Town of, Maine  
 2359. Westbrook, City of, Maine  
 2360. Windham, Town of, Maine  
 2361. York, County of, Maine  
 2362. York, Town of, Maine  
 2363. Aberdeen, City of, Maryland  
 2364. Allegany, County of, Maryland  
 2365. Annapolis, City of, Maryland  
 2366. Anne Arundel, County of, Maryland  
 2367. Baltimore, City of, Maryland  
 2368. Baltimore, County of, Maryland  
 2369. Bel Air, Town of, Maryland  
 2370. Bowie, City of, Maryland  
 2371. Calvert, County of, Maryland  
 2372. Cambridge, City of, Maryland  
 2373. Caroline, County of, Maryland  
 2374. Carroll, County of, Maryland  
 2375. Cecil, County of, Maryland  
 2376. Charles, County of, Maryland  
 2377. College Park, City of, Maryland  
 2378. Cumberland, City of, Maryland  
 2379. Dorchester, County of, Maryland  
 2380. Easton, Town of, Maryland  
 2381. Elkton, Town of, Maryland  
 2382. Frederick, City of, Maryland  
 2383. Frederick, County of, Maryland  
 2384. Gaithersburg, City of, Maryland  
 2385. Garrett, County of, Maryland  
 2386. Greenbelt, City of, Maryland  
 2387. Hagerstown, City of, Maryland  
 2388. Harford, County of, Maryland  
 2389. Havre de Grace, City of, Maryland  
 2390. Howard, County of, Maryland  
 2391. Hyattsville, City of, Maryland  
 2392. Kent, County of, Maryland  
 2393. Laurel, City of, Maryland  
 2394. Montgomery, County of, Maryland  
 2395. New Carrollton, City of, Maryland  
 2396. Prince George's, County of, Maryland  
 2397. Queen Anne's, County of, Maryland  
 2398. Rockville, City of, Maryland  
 2399. Salisbury, City of, Maryland  
 2400. Somerset, County of, Maryland  
 2401. St. Mary's, County of, Maryland  
 2402. Takoma Park, City of, Maryland  
 2403. Talbot, County of, Maryland  
 2404. Washington, County of, Maryland  
 2405. Westminster, City of, Maryland  
 2406. Wicomico, County of, Maryland  
 2407. Worcester, County of, Maryland

2408. Abington, Town of, Massachusetts  
 2409. Acton, Town of, Massachusetts  
 2410. Acushnet, Town of, Massachusetts  
 2411. Agawam, Town of/ City of, Massachusetts  
 2412. Amesbury, Town of/ City of, Massachusetts  
 2413. Amherst, Town of, Massachusetts  
 2414. Andover, Town of, Massachusetts  
 2415. Arlington, Town of, Massachusetts  
 2416. Ashland, Town of, Massachusetts  
 2417. Athol, Town of, Massachusetts  
 2418. Attleboro, City of, Massachusetts  
 2419. Auburn, Town of, Massachusetts  
 2420. Barnstable, County of, Massachusetts  
 2421. Barnstable, Town of/ City of, Massachusetts  
 2422. Bedford, Town of, Massachusetts  
 2423. Belchertown, Town of, Massachusetts  
 2424. Bellingham, Town of, Massachusetts  
 2425. Belmont, Town of, Massachusetts  
 2426. Beverly, City of, Massachusetts  
 2427. Billerica, Town of, Massachusetts  
 2428. Boston, City of, Massachusetts  
 2429. Bourne, Town of, Massachusetts  
 2430. Braintree, Town of/ City of, Massachusetts  
 2431. Bridgewater, Town of/ City of, Massachusetts  
 2432. Bristol, County of, Massachusetts  
 2433. Brockton, City of, Massachusetts  
 2434. Brookline, Town of, Massachusetts  
 2435. Burlington, Town of, Massachusetts  
 2436. Cambridge, City of, Massachusetts  
 2437. Canton, Town of, Massachusetts  
 2438. Carver, Town of, Massachusetts  
 2439. Charlton, Town of, Massachusetts  
 2440. Chelmsford, Town of, Massachusetts  
 2441. Chelsea, City of, Massachusetts  
 2442. Chicopee, City of, Massachusetts  
 2443. Clinton, Town of, Massachusetts  
 2444. Concord, Town of, Massachusetts  
 2445. Danvers, Town of, Massachusetts  
 2446. Dartmouth, Town of, Massachusetts  
 2447. Dedham, Town of, Massachusetts  
 2448. Dennis, Town of, Massachusetts  
 2449. Dracut, Town of, Massachusetts  
 2450. Dudley, Town of, Massachusetts  
 2451. Dukes, County of, Massachusetts  
 2452. Duxbury, Town of, Massachusetts  
 2453. East Bridgewater, Town of, Massachusetts  
 2454. East Longmeadow, Town of, Massachusetts  
 2455. Easthampton, Town of, City of, Massachusetts  
 2456. Easton, Town of, Massachusetts  
 2457. Everett, City of, Massachusetts  
 2458. Fairhaven, Town of, Massachusetts  
 2459. Fall River, City of, Massachusetts  
 2460. Falmouth, Town of, Massachusetts  
 2461. Fitchburg, City of, Massachusetts  
 2462. Foxborough, Town of, Massachusetts  
 2463. Framingham, City of, Massachusetts  
 2464. Franklin, Town of, City of, Massachusetts  
 2465. Gardner, City of, Massachusetts  
 2466. Gloucester, City of, Massachusetts  
 2467. Grafton, Town of, Massachusetts  
 2468. Greenfield, Town of, City of, Massachusetts  
 2469. Groton, Town of, Massachusetts  
 2470. Hanover, Town of, Massachusetts  
 2471. Hanson, Town of, Massachusetts  
 2472. Harwich, Town of, Massachusetts  
 2473. Haverhill, City of, Massachusetts  
 2474. Hingham, Town of, Massachusetts  
 2475. Holbrook, Town of, Massachusetts  
 2476. Holden, Town of, Massachusetts  
 2477. Holliston, Town of, Massachusetts  
 2478. Holyoke, City of, Massachusetts  
 2479. Hopkinton, Town of, Massachusetts  
 2480. Hudson, Town of, Massachusetts  
 2481. Hull, Town of, Massachusetts  
 2482. Ipswich, Town of, Massachusetts  
 2483. Kingston, Town of, Massachusetts  
 2484. Lakeville, Town of, Massachusetts  
 2485. Lawrence, City of, Massachusetts  
 2486. Leicester, Town of, Massachusetts

2487. Leominster, City of, Massachusetts  
 2488. Lexington, Town of, Massachusetts  
 2489. Littleton, Town of, Massachusetts  
 2490. Longmeadow, Town of, Massachusetts  
 2491. Lowell, City of, Massachusetts  
 2492. Ludlow, Town of, Massachusetts  
 2493. Lunenburg, Town of, Massachusetts  
 2494. Lynn, City of, Massachusetts  
 2495. Lynnfield, Town of, Massachusetts  
 2496. Malden, City of, Massachusetts  
 2497. Mansfield, Town of, Massachusetts  
 2498. Marblehead, Town of, Massachusetts  
 2499. Marlborough, City of, Massachusetts  
 2500. Marshfield, Town of, Massachusetts  
 2501. Mashpee, Town of, Massachusetts  
 2502. Maynard, Town of, Massachusetts  
 2503. Medfield, Town of, Massachusetts  
 2504. Medford, City of, Massachusetts  
 2505. Medway, Town of, Massachusetts  
 2506. Melrose, City of, Massachusetts  
 2507. Methuen, Town of, City of, Massachusetts  
 2508. Middleborough, Town of, Massachusetts  
 2509. Middleton, Town of, Massachusetts  
 2510. Milford, Town of, Massachusetts  
 2511. Millbury, Town of, Massachusetts  
 2512. Milton, Town of, Massachusetts  
 2513. Nantucket, Town of/ County of, Massachusetts  
 2514. Natick, Town of, Massachusetts  
 2515. Needham, Town of, Massachusetts  
 2516. New Bedford, City of, Massachusetts  
 2517. Newburyport, City of, Massachusetts  
 2518. Newton, City of, Massachusetts  
 2519. Norfolk, County of, Massachusetts  
 2520. Norfolk, Town of, Massachusetts  
 2521. North Adams, City of, Massachusetts  
 2522. North Andover, Town of, Massachusetts  
 2523. North Attleborough, Town of, Massachusetts  
 2524. North Reading, Town of, Massachusetts  
 2525. Northampton, City of, Massachusetts  
 2526. Northborough, Town of, Massachusetts  
 2527. Northbridge, Town of, Massachusetts  
 2528. Norton, Town of, Massachusetts  
 2529. Norwell, Town of, Massachusetts  
 2530. Norwood, Town of, Massachusetts  
 2531. Oxford, Town of, Massachusetts  
 2532. Palmer, Town of/ City of, Massachusetts  
 2533. Peabody, City of, Massachusetts  
 2534. Pembroke, Town of, Massachusetts  
 2535. Pepperell, Town of, Massachusetts  
 2536. Pittsfield, City of, Massachusetts  
 2537. Plymouth, County of, Massachusetts  
 2538. Plymouth, Town of, Massachusetts  
 2539. Quincy, City of, Massachusetts  
 2540. Randolph, Town of/ City of, Massachusetts  
 2541. Raynham, Town of, Massachusetts  
 2542. Reading, Town of, Massachusetts  
 2543. Rehoboth, Town of, Massachusetts  
 2544. Revere, City of, Massachusetts  
 2545. Rockland, Town of, Massachusetts  
 2546. Salem, City of, Massachusetts  
 2547. Sandwich, Town of, Massachusetts  
 2548. Saugus, Town of, Massachusetts  
 2549. Scituate, Town of, Massachusetts  
 2550. Seekonk, Town of, Massachusetts  
 2551. Sharon, Town of, Massachusetts  
 2552. Shrewsbury, Town of, Massachusetts  
 2553. Somerset, Town of, Massachusetts  
 2554. Somerville, City of, Massachusetts  
 2555. South Hadley, Town of, Massachusetts  
 2556. Southborough, Town of, Massachusetts  
 2557. Southbridge, Town of/ City of, Massachusetts  
 2558. Spencer, Town of, Massachusetts  
 2559. Springfield, City of, Massachusetts  
 2560. Stoneham, Town of, Massachusetts  
 2561. Stoughton, Town of, Massachusetts  
 2562. Sudbury, Town of, Massachusetts  
 2563. Swampscott, Town of, Massachusetts

2564. Swansea, Town of, Massachusetts  
 2565. Taunton, City of, Massachusetts  
 2566. Tewksbury, Town of, Massachusetts  
 2567. Tyngsborough, Town of, Massachusetts  
 2568. Uxbridge, Town of, Massachusetts  
 2569. Wakefield, Town of, Massachusetts  
 2570. Walpole, Town of, Massachusetts  
 2571. Waltham, City of, Massachusetts  
 2572. Wareham, Town of, Massachusetts  
 2573. Watertown, Town of/ City of, Massachusetts  
 2574. Wayland, Town of, Massachusetts  
 2575. Webster, Town of, Massachusetts  
 2576. Wellesley, Town of, Massachusetts  
 2577. West Springfield, Town of/ City of, Massachusetts  
 2578. Westborough, Town of, Massachusetts  
 2579. Westfield, City of, Massachusetts  
 2580. Westford, Town of, Massachusetts  
 2581. Weston, Town of, Massachusetts  
 2582. Westport, Town of, Massachusetts  
 2583. Westwood, Town of, Massachusetts  
 2584. Weymouth, Town of/ City of, Massachusetts  
 2585. Whitman, Town of, Massachusetts  
 2586. Wilbraham, Town of, Massachusetts  
 2587. Wilmington, Town of, Massachusetts  
 2588. Winchendon, Town of, Massachusetts  
 2589. Winchester, Town of, Massachusetts  
 2590. Winthrop, Town of/ City of, Massachusetts  
 2591. Woburn, City of, Massachusetts  
 2592. Worcester, City of, Massachusetts  
 2593. Wrentham, Town of, Massachusetts  
 2594. Yarmouth, Town of, Massachusetts  
 2595. Ada, Township of, Michigan  
 2596. Adrian, City of, Michigan  
 2597. Alcona, County of, Michigan  
 2598. Algoma, Township of, Michigan  
 2599. Allegan, County of, Michigan  
 2600. Allen Park, City of, Michigan  
 2601. Allendale, Charter Township of, Michigan  
 2602. Alpena, County of, Michigan  
 2603. Alpine, Township of, Michigan  
 2604. Ann Arbor, City of, Michigan  
 2605. Antrim, County of, Michigan  
 2606. Antwerp, Township of, Michigan  
 2607. Arenac, County of, Michigan  
 2608. Auburn Hills, City of, Michigan  
 2609. Bangor, Charter Township of, Michigan  
 2610. Barry, County of, Michigan  
 2611. Bath, Charter Township of, Michigan  
 2612. Battle Creek, City of, Michigan  
 2613. Bay City, City of, Michigan  
 2614. Bay, County of, Michigan  
 2615. Bedford, Township of, Michigan  
 2616. Benton, Charter Township of, Michigan  
 2617. Benzie, County of, Michigan  
 2618. Berkley, City of, Michigan  
 2619. Berrien, County of, Michigan  
 2620. Beverly Hills, Village of, Michigan  
 2621. Big Rapids, City of, Michigan  
 2622. Birmingham, City of, Michigan  
 2623. Blackman, Charter Township of, Michigan  
 2624. Bloomfield, Charter Township of, Michigan  
 2625. Branch, County of, Michigan  
 2626. Brandon, Charter Township of, Michigan  
 2627. Brighton, Township of, Michigan  
 2628. Brownstown, Charter Township of, Michigan  
 2629. Burton, City of, Michigan  
 2630. Byron, Township of, Michigan  
 2631. Cadillac, City of, Michigan  
 2632. Caledonia, Township of, Michigan  
 2633. Calhoun, County of, Michigan  
 2634. Cannon, Township of, Michigan  
 2635. Canton, Charter Township of, Michigan  
 2636. Cascade, Charter Township of, Michigan

2637. Cass, County of, Michigan  
 2638. Charlevoix, County of, Michigan  
 2639. Cheboygan, County of, Michigan  
 2640. Chesterfield, Township of, Michigan  
 2641. Chippewa, County of, Michigan  
 2642. Clare, County of, Michigan  
 2643. Clawson, City of, Michigan  
 2644. Clinton, Charter Township of, Michigan  
 2645. Clinton, County of, Michigan  
 2646. Coldwater, City of, Michigan  
 2647. Commerce, Charter Township of, Michigan  
 2648. Comstock, Charter Township of, Michigan  
 2649. Cooper, Charter Township of, Michigan  
 2650. Crawford, County of, Michigan  
 2651. Davison, Township of, Michigan  
 2652. Dearborn, City of, Michigan  
 2653. Dearborn Heights, City of, Michigan  
 2654. Delhi, Charter Township of, Michigan  
 2655. Delta, Charter Township of, Michigan  
 2656. Delta, County of, Michigan  
 2657. Detroit, City of, Michigan  
 2658. DeWitt, Charter Township of, Michigan  
 2659. Dickinson, County of, Michigan  
 2660. East Bay, Township of, Michigan  
 2661. East Grand Rapids, City of, Michigan  
 2662. East Lansing, City of, Michigan  
 2663. Eastpointe, City of, Michigan  
 2664. Eaton, County of, Michigan  
 2665. Egelston, Township of, Michigan  
 2666. Emmet, County of, Michigan  
 2667. Emmett, Charter Township of, Michigan  
 2668. Escanaba, City of, Michigan  
 2669. Farmington, City of, Michigan  
 2670. Farmington Hills, City of, Michigan  
 2671. Fenton, Charter Township of, Michigan  
 2672. Fenton, City of, Michigan  
 2673. Ferndale, City of, Michigan  
 2674. Flat Rock, City of, Michigan  
 2675. Flint, Charter Township of, Michigan  
 2676. Flint, City of, Michigan  
 2677. Flushing, Charter Township of, Michigan  
 2678. Fort Gratiot, Charter Township of, Michigan  
 2679. Fraser, City of, Michigan  
 2680. Frenchtown, Township of, Michigan  
 2681. Fruitport, Charter Township of, Michigan  
 2682. Gaines, Charter Township of, Michigan  
 2683. Garden City, City of, Michigan  
 2684. Garfield, Charter Township of, Michigan  
 2685. Genesee, Charter Township of, Michigan  
 2686. Genesee, County of, Michigan  
 2687. Genoa, Township of, Michigan  
 2688. Georgetown, Charter Township of, Michigan  
 2689. Gladwin, County of, Michigan  
 2690. Gogebic, County of, Michigan  
 2691. Grand Blanc, Charter Township of, Michigan  
 2692. Grand Haven, Charter Township of, Michigan  
 2693. Grand Haven, City of, Michigan  
 2694. Grand Rapids, Charter Township of, Michigan  
 2695. Grand Rapids, City of, Michigan  
 2696. Grand Traverse, County of, Michigan  
 2697. Grandville, City of, Michigan  
 2698. Gratiot, County of, Michigan  
 2699. Green Oak, Township of, Michigan  
 2700. Grosse Ile, Township of, Michigan  
 2701. Grosse Pointe Park, City of, Michigan  
 2702. Grosse Pointe Woods, City of, Michigan  
 2703. Hamburg, Township of, Michigan  
 2704. Hamtramck, City of, Michigan



2705. Harper Woods, City of, Michigan  
 2706. Harrison, Charter Township of, Michigan  
 2707. Hartland, Township of, Michigan  
 2708. Hazel Park, City of, Michigan  
 2709. Highland, Charter Township of, Michigan  
 2710. Highland Park, City of, Michigan  
 2711. Hillsdale, County of, Michigan  
 2712. Holland, Charter Township of, Michigan  
 2713. Holland, City of, Michigan  
 2714. Holly, Township of, Michigan  
 2715. Houghton, County of, Michigan  
 2716. Huron, Charter Township of, Michigan  
 2717. Huron, County of, Michigan  
 2718. Independence, Charter Township of, Michigan  
 2719. Ingham, County of, Michigan  
 2720. Inkster, City of, Michigan  
 2721. Ionia, City of, Michigan  
 2722. Ionia, County of, Michigan  
 2723. Iosco, County of, Michigan  
 2724. Iron, County of, Michigan  
 2725. Isabella, County of, Michigan  
 2726. Jackson, City of, Michigan  
 2727. Jackson, County of, Michigan  
 2728. Kalamazoo, Charter Township of, Michigan  
 2729. Kalamazoo, City of, Michigan  
 2730. Kalamazoo, County of, Michigan  
 2731. Kalkaska, County of, Michigan  
 2732. Kent, County of, Michigan  
 2733. Kentwood, City of, Michigan  
 2734. Lake, County of, Michigan  
 2735. Lansing, City of, Michigan  
 2736. Lapeer, County of, Michigan  
 2737. Leelanau, County of, Michigan  
 2738. Lenawee, County of, Michigan  
 2739. Lenox, Township of, Michigan  
 2740. Leoni, Township of, Michigan  
 2741. Lincoln, Charter Township of, Michigan  
 2742. Lincoln Park, City of, Michigan  
 2743. Livingston, County of, Michigan  
 2744. Livonia, City of, Michigan  
 2745. Lyon, Charter Township of, Michigan  
 2746. Mackinac, County of, Michigan  
 2747. Macomb, County of, Michigan  
 2748. Macomb, Township of, Michigan  
 2749. Madison Heights, City of, Michigan  
 2750. Manistee, County of, Michigan  
 2751. Marion, Township of, Michigan  
 2752. Marquette, City of, Michigan  
 2753. Marquette, County of, Michigan  
 2754. Mason, County of, Michigan  
 2755. Mecosta, County of, Michigan  
 2756. Melvindale, City of, Michigan  
 2757. Menominee, County of, Michigan  
 2758. Meridian, Charter Township of, Michigan  
 2759. Midland, City of, Michigan  
 2760. Midland, County of, Michigan  
 2761. Milford, Charter Township of, Michigan  
 2762. Missaukee, County of, Michigan  
 2763. Monitor, Charter Township of, Michigan  
 2764. Monroe, Charter Township of, Michigan  
 2765. Monroe, City of, Michigan  
 2766. Monroe, County of, Michigan  
 2767. Montcalm, County of, Michigan  
 2768. Mount Clemens, City of, Michigan  
 2769. Mount Morris, Township of, Michigan  
 2770. Mount Pleasant, City of, Michigan  
 2771. Mundy, Township of, Michigan  
 2772. Muskegon, Charter Township of, Michigan  
 2773. Muskegon, City of, Michigan  
 2774. Muskegon, County of, Michigan  
 2775. Muskegon Heights, City of, Michigan  
 2776. New Baltimore, City of, Michigan  
 2777. Newaygo, County of, Michigan  
 2778. Niles, City of, Michigan  
 2779. Niles, Township of, Michigan  
 2780. Northville, Township of, Michigan  
 2781. Norton Shores, City of, Michigan

2782. Novi, City of, Michigan  
 2783. Oak Park, City of, Michigan  
 2784. Oakland, Charter Township of, Michigan  
 2785. Oakland, County of, Michigan  
 2786. Oceana, County of, Michigan  
 2787. Oceola, Township of, Michigan  
 2788. Ogemaw, County of, Michigan  
 2789. Orion, Charter Township of, Michigan  
 2790. Osceola, County of, Michigan  
 2791. Oshtemo, Charter Township of, Michigan  
 2792. Otsego, County of, Michigan  
 2793. Ottawa, County of, Michigan  
 2794. Owosso, City of, Michigan  
 2795. Oxford, Charter Township of, Michigan  
 2796. Park, Township of, Michigan  
 2797. Pittsfield, Charter Township of, Michigan  
 2798. Plainfield, Charter Township of, Michigan  
 2799. Plymouth, Charter Township of, Michigan  
 2800. Pontiac, City of, Michigan  
 2801. Port Huron, Charter Township of, Michigan  
 2802. Port Huron, City of, Michigan  
 2803. Portage, City of, Michigan  
 2804. Presque Isle, County of, Michigan  
 2805. Redford, Charter Township of, Michigan  
 2806. Riverview, City of, Michigan  
 2807. Rochester, City of, Michigan  
 2808. Rochester Hills, City of, Michigan  
 2809. Romulus, City of, Michigan  
 2810. Roscommon, County of, Michigan  
 2811. Roseville, City of, Michigan  
 2812. Royal Oak, City of, Michigan  
 2813. Saginaw, Charter Township of, Michigan  
 2814. Saginaw, City of, Michigan  
 2815. Saginaw, County of, Michigan  
 2816. Sanilac, County of, Michigan  
 2817. Sault Ste. Marie, City of, Michigan  
 2818. Scio, Township of, Michigan  
 2819. Shelby, Charter Township of, Michigan  
 2820. Shiawassee, County of, Michigan  
 2821. South Lyon, City of, Michigan  
 2822. Southfield, City of, Michigan  
 2823. Southfield, Township of, Michigan  
 2824. Southgate, City of, Michigan  
 2825. Spring Lake, Township of, Michigan  
 2826. Springfield, Charter Township of, Michigan  
 2827. St. Clair, County of, Michigan  
 2828. St. Clair Shores, City of, Michigan  
 2829. St. Joseph, County of, Michigan  
 2830. Sterling Heights, City of, Michigan  
 2831. Sturgis, City of, Michigan  
 2832. Summit, Township of, Michigan  
 2833. Superior, Charter Township of, Michigan  
 2834. Taylor, City of, Michigan  
 2835. Texas, Charter Township of, Michigan  
 2836. Thomas, Township of, Michigan  
 2837. Traverse City, City of, Michigan  
 2838. Trenton, City of, Michigan  
 2839. Troy, City of, Michigan  
 2840. Tuscola, County of, Michigan  
 2841. Tyrone, Township of, Michigan  
 2842. Union, Charter Township of, Michigan  
 2843. Van Buren, Charter Township of, Michigan  
 2844. Van Buren, County of, Michigan  
 2845. Vienna, Charter Township of, Michigan  
 2846. Walker, City of, Michigan  
 2847. Warren, City of, Michigan  
 2848. Washington, Township of, Michigan  
 2849. Washtenaw, County of, Michigan  
 2850. Waterford, Charter Township of, Michigan  
 2851. Wayne, City of, Michigan  
 2852. Wayne, County of, Michigan  
 2853. West Bloomfield, Charter Township of, Michigan  
 2854. Westland, City of, Michigan

2855. Wexford, County of, Michigan  
 2856. White Lake, Charter Township of, Michigan  
 2857. Wixom, City of, Michigan  
 2858. Woodhaven, City of, Michigan  
 2859. Wyandotte, City of, Michigan  
 2860. Wyoming, City of, Michigan  
 2861. Ypsilanti, Charter Township of, Michigan  
 2862. Ypsilanti, City of, Michigan  
 2863. Zeeland, Charter Township of, Michigan  
 2864. Aitkin, County of, Minnesota  
 2865. Albert Lea, City of, Minnesota  
 2866. Alexandria, City of, Minnesota  
 2867. Andover, City of, Minnesota  
 2868. Anoka, City of, Minnesota  
 2869. Anoka, County of, Minnesota  
 2870. Apple Valley, City of, Minnesota  
 2871. Arden Hills, City of, Minnesota  
 2872. Austin, City of, Minnesota  
 2873. Becker, County of, Minnesota  
 2874. Beltrami, County of, Minnesota  
 2875. Bemidji, City of, Minnesota  
 2876. Benton, County of, Minnesota  
 2877. Big Lake, City of, Minnesota  
 2878. Blaine, City of, Minnesota  
 2879. Bloomington, City of, Minnesota  
 2880. Blue Earth, County of, Minnesota  
 2881. Brainerd, City of, Minnesota  
 2882. Brooklyn Center, City of, Minnesota  
 2883. Brooklyn Park, City of, Minnesota  
 2884. Brown, County of, Minnesota  
 2885. Buffalo, City of, Minnesota  
 2886. Burnsville, City of, Minnesota  
 2887. Carlton, County of, Minnesota  
 2888. Carver, County of, Minnesota  
 2889. Cass, County of, Minnesota  
 2890. Champlin, City of, Minnesota  
 2891. Chanhassen, City of, Minnesota  
 2892. Chaska, City of, Minnesota  
 2893. Chippewa, County of, Minnesota  
 2894. Chisago, County of, Minnesota  
 2895. Clay, County of, Minnesota  
 2896. Cloquet, City of, Minnesota  
 2897. Columbia Heights, City of, Minnesota  
 2898. Coon Rapids, City of, Minnesota  
 2899. Cottage Grove, City of, Minnesota  
 2900. Cottonwood, County of, Minnesota  
 2901. Crow Wing, County of, Minnesota  
 2902. Crystal, City of, Minnesota  
 2903. Dakota, County of, Minnesota  
 2904. Dodge, County of, Minnesota  
 2905. Douglas, County of, Minnesota  
 2906. Duluth, City of, Minnesota  
 2907. Eagan, City of, Minnesota  
 2908. East Bethel, City of, Minnesota  
 2909. Eden Prairie, City of, Minnesota  
 2910. Edina, City of, Minnesota  
 2911. Elk River, City of, Minnesota  
 2912. Fairmont, City of, Minnesota  
 2913. Faribault, City of, Minnesota  
 2914. Faribault, County of, Minnesota  
 2915. Farmington, City of, Minnesota  
 2916. Fergus Falls, City of, Minnesota  
 2917. Fillmore, County of, Minnesota  
 2918. Forest Lake, City of, Minnesota  
 2919. Freeborn, County of, Minnesota  
 2920. Fridley, City of, Minnesota  
 2921. Golden Valley, City of, Minnesota  
 2922. Goodhue, County of, Minnesota  
 2923. Grand Rapids, City of, Minnesota  
 2924. Ham Lake, City of, Minnesota  
 2925. Hastings, City of, Minnesota  
 2926. Hennepin, County of, Minnesota  
 2927. Hibbing, City of, Minnesota  
 2928. Hopkins, City of, Minnesota  
 2929. Houston, County of, Minnesota  
 2930. Hubbard, County of, Minnesota  
 2931. Hugo, City of, Minnesota  
 2932. Hutchinson, City of, Minnesota  
 2933. Inver Grove Heights, City of, Minnesota  
 2934. Isanti, County of, Minnesota  
 2935. Itasca, County of, Minnesota  
 2936. Kanabec, County of, Minnesota  
 2937. Kandiyohi, County of, Minnesota  
 2938. Koochiching, County of, Minnesota  
 2939. Lake, County of, Minnesota  
 2940. Lakeville, City of, Minnesota

2941. Le Sueur, County of, Minnesota  
 2942. Lino Lakes, City of, Minnesota  
 2943. Little Canada, City of, Minnesota  
 2944. Lyon, County of, Minnesota  
 2945. Mankato, City of, Minnesota  
 2946. Maple Grove, City of, Minnesota  
 2947. Maplewood, City of, Minnesota  
 2948. Marshall, City of, Minnesota  
 2949. Martin, County of, Minnesota  
 2950. McLeod, County of, Minnesota  
 2951. Meeker, County of, Minnesota  
 2952. Mendota Heights, City of, Minnesota  
 2953. Mille Lacs, County of, Minnesota  
 2954. Minneapolis, City of, Minnesota  
 2955. Minnetonka, City of, Minnesota  
 2956. Monticello, City of, Minnesota  
 2957. Moorhead, City of, Minnesota  
 2958. Morrison, County of, Minnesota  
 2959. Mounds View, City of, Minnesota  
 2960. Mower, County of, Minnesota  
 2961. New Brighton, City of, Minnesota  
 2962. New Hope, City of, Minnesota  
 2963. New Ulm, City of, Minnesota  
 2964. Nicollet, County of, Minnesota  
 2965. Nobles, County of, Minnesota  
 2966. North Branch, City of, Minnesota  
 2967. North Mankato, City of, Minnesota  
 2968. North St. Paul, City of, Minnesota  
 2969. Northfield, City of, Minnesota  
 2970. Oakdale, City of, Minnesota  
 2971. Olmsted, County of, Minnesota  
 2972. Otsego, City of, Minnesota  
 2973. Otter Tail, County of, Minnesota  
 2974. Owatonna, City of, Minnesota  
 2975. Pennington, County of, Minnesota  
 2976. Pine, County of, Minnesota  
 2977. Plymouth, City of, Minnesota  
 2978. Polk, County of, Minnesota  
 2979. Pope, County of, Minnesota  
 2980. Prior Lake, City of, Minnesota  
 2981. Ramsey, City of, Minnesota  
 2982. Ramsey, County of, Minnesota  
 2983. Red Wing, City of, Minnesota  
 2984. Redwood, County of, Minnesota  
 2985. Renville, County of, Minnesota  
 2986. Rice, County of, Minnesota  
 2987. Richfield, City of, Minnesota  
 2988. Robbinsdale, City of, Minnesota  
 2989. Rochester, City of, Minnesota  
 2990. Rogers, City of, Minnesota  
 2991. Roseau, County of, Minnesota  
 2992. Rosemount, City of, Minnesota  
 2993. Roseville, City of, Minnesota  
 2994. Sartell, City of, Minnesota  
 2995. Sauk Rapids, City of, Minnesota  
 2996. Savage, City of, Minnesota  
 2997. Scott, County of, Minnesota  
 2998. Shakopee, City of, Minnesota  
 2999. Sherburne, County of, Minnesota  
 3000. Shoreview, City of, Minnesota  
 3001. Sibley, County of, Minnesota  
 3002. South St. Paul, City of, Minnesota  
 3003. St. Cloud, City of, Minnesota  
 3004. St. Louis, County of, Minnesota  
 3005. St. Louis Park, City of, Minnesota  
 3006. St. Michael, City of, Minnesota  
 3007. St. Paul, City of, Minnesota  
 3008. St. Peter, City of, Minnesota  
 3009. Stearns, County of, Minnesota  
 3010. Steele, County of, Minnesota  
 3011. Stillwater, City of, Minnesota  
 3012. Todd, County of, Minnesota  
 3013. Vadnais Heights, City of, Minnesota  
 3014. Victoria, City of, Minnesota  
 3015. Wabasha, County of, Minnesota  
 3016. Waconia, City of, Minnesota  
 3017. Wadena, County of, Minnesota  
 3018. Waseca, County of, Minnesota  
 3019. Washington, County of, Minnesota  
 3020. Watonwan, County of, Minnesota  
 3021. West St. Paul, City of, Minnesota  
 3022. White Bear Lake, City of, Minnesota  
 3023. White Bear, Township of, Minnesota  
 3024. Willmar, City of, Minnesota  
 3025. Winona, City of, Minnesota  
 3026. Winona, County of, Minnesota  
 3027. Woodbury, City of, Minnesota  
 3028. Worthington, City of, Minnesota  
 3029. Wright, County of, Minnesota  
 3030. Adams, County of, Mississippi  
 3031. Alcorn, County of, Mississippi  
 3032. Amite, County of, Mississippi

3033. Attala, County of, Mississippi  
 3034. Bay St. Louis, City of, Mississippi  
 3035. Biloxi, City of, Mississippi  
 3036. Bolivar, County of, Mississippi  
 3037. Brandon, City of, Mississippi  
 3038. Brookhaven, City of, Mississippi  
 3039. Byram, City of, Mississippi  
 3040. Calhoun, County of, Mississippi  
 3041. Canton, City of, Mississippi  
 3042. Chickasaw, County of, Mississippi  
 3043. Clarke, County of, Mississippi  
 3044. Clarksdale, City of, Mississippi  
 3045. Clay, County of, Mississippi  
 3046. Cleveland, City of, Mississippi  
 3047. Clinton, City of, Mississippi  
 3048. Coahoma, County of, Mississippi  
 3049. Columbus, City of, Mississippi  
 3050. Copiah, County of, Mississippi  
 3051. Corinth, City of, Mississippi  
 3052. Covington, County of, Mississippi  
 3053. DeSoto, County of, Mississippi  
 3054. D'Iberville, City of, Mississippi  
 3055. Forrest, County of, Mississippi  
 3056. Gautier, City of, Mississippi  
 3057. George, County of, Mississippi  
 3058. Greene, County of, Mississippi  
 3059. Greenville, City of, Mississippi  
 3060. Greenwood, City of, Mississippi  
 3061. Grenada, City of, Mississippi  
 3062. Grenada, County of, Mississippi  
 3063. Gulfport, City of, Mississippi  
 3064. Hancock, County of, Mississippi  
 3065. Harrison, County of, Mississippi  
 3066. Hattiesburg, City of, Mississippi  
 3067. Hernando, City of, Mississippi  
 3068. Hinds, County of, Mississippi  
 3069. Holmes, County of, Mississippi  
 3070. Horn Lake, City of, Mississippi  
 3071. Itawamba, County of, Mississippi  
 3072. Jackson, City of, Mississippi  
 3073. Jackson, County of, Mississippi  
 3074. Jasper, County of, Mississippi  
 3075. Jefferson Davis, County of,  
 Mississippi  
 3076. Jones, County of, Mississippi  
 3077. Lafayette, County of, Mississippi  
 3078. Lamar, County of, Mississippi  
 3079. Lauderdale, County of, Mississippi  
 3080. Laurel, City of, Mississippi  
 3081. Lawrence, County of, Mississippi  
 3082. Leake, County of, Mississippi  
 3083. Lee, County of, Mississippi  
 3084. Leflore, County of, Mississippi  
 3085. Lincoln, County of, Mississippi  
 3086. Long Beach, City of, Mississippi  
 3087. Lowndes, County of, Mississippi  
 3088. Madison, City of, Mississippi  
 3089. Madison, County of, Mississippi  
 3090. Marion, County of, Mississippi  
 3091. Marshall, County of, Mississippi  
 3092. McComb, City of, Mississippi  
 3093. Meridian, City of, Mississippi  
 3094. Monroe, County of, Mississippi  
 3095. Moss Point, City of, Mississippi  
 3096. Natchez, City of, Mississippi  
 3097. Neshoba, County of, Mississippi  
 3098. Newton, County of, Mississippi  
 3099. Noxubee, County of, Mississippi  
 3100. Ocean Springs, City of, Mississippi  
 3101. Oktibbeha, County of, Mississippi  
 3102. Olive Branch, City of, Mississippi  
 3103. Oxford, City of, Mississippi  
 3104. Panola, County of, Mississippi  
 3105. Pascagoula, City of, Mississippi  
 3106. Pearl, City of, Mississippi  
 3107. Pearl River, County of, Mississippi  
 3108. Perry, County of, Mississippi  
 3109. Petal, City of, Mississippi  
 3110. Picayune, City of, Mississippi  
 3111. Pike, County of, Mississippi  
 3112. Pontotoc, County of, Mississippi  
 3113. Prentiss, County of, Mississippi  
 3114. Rankin, County of, Mississippi  
 3115. Ridgeland, City of, Mississippi  
 3116. Scott, County of, Mississippi  
 3117. Simpson, County of, Mississippi  
 3118. Smith, County of, Mississippi  
 3119. Southaven, City of, Mississippi  
 3120. Starkville, City of, Mississippi  
 3121. Stone, County of, Mississippi  
 3122. Sunflower, County of, Mississippi  
 3123. Tallahatchie, County of, Mississippi

3124. Tate, County of, Mississippi  
 3125. Tippah, County of, Mississippi  
 3126. Tishomingo, County of, Mississippi  
 3127. Tupelo, City of, Mississippi  
 3128. Union, County of, Mississippi  
 3129. Vicksburg, City of, Mississippi  
 3130. Walthall, County of, Mississippi  
 3131. Warren, County of, Mississippi  
 3132. Washington, County of, Mississippi  
 3133. Wayne, County of, Mississippi  
 3134. West Point, City of, Mississippi  
 3135. Winston, County of, Mississippi  
 3136. Yalobusha, County of, Mississippi  
 3137. Yazoo City, City of, Mississippi  
 3138. Yazoo, County of, Mississippi  
 3139. Adair, County of, Missouri  
 3140. Andrew, County of, Missouri  
 3141. Arnold, City of, Missouri  
 3142. Audrain, County of, Missouri  
 3143. Ballwin, City of, Missouri  
 3144. Barry, County of, Missouri  
 3145. Barton, County of, Missouri  
 3146. Bates, County of, Missouri  
 3147. Bellefontaine Neighbors, City of, Missouri  
 3148. Belton, City of, Missouri  
 3149. Benton, County of, Missouri  
 3150. Blue Springs, City of, Missouri  
 3151. Bolivar, City of, Missouri  
 3152. Bollinger, County of, Missouri  
 3153. Boone, County of, Missouri  
 3154. Branson, City of, Missouri  
 3155. Bridgeton, City of, Missouri  
 3156. Buchanan, County of, Missouri  
 3157. Butler, County of, Missouri  
 3158. Callaway, County of, Missouri  
 3159. Camden, County of, Missouri  
 3160. Cape Girardeau, City of, Missouri  
 3161. Cape Girardeau, County of, Missouri  
 3162. Carthage, City of, Missouri  
 3163. Cass, County of, Missouri  
 3164. Cedar, County of, Missouri  
 3165. Chesterfield, City of, Missouri  
 3166. Christian, County of, Missouri  
 3167. Clay, County of, Missouri  
 3168. Clayton, City of, Missouri  
 3169. Clinton, County of, Missouri  
 3170. Cole, County of, Missouri  
 3171. Columbia, City of, Missouri  
 3172. Cooper, County of, Missouri  
 3173. Crawford, County of, Missouri  
 3174. Crestwood, City of, Missouri  
 3175. Creve Coeur, City of, Missouri  
 3176. Dallas, County of, Missouri  
 3177. Dardenne Prairie, City of, Missouri  
 3178. DeKalb, County of, Missouri  
 3179. Dent, County of, Missouri  
 3180. Douglas, County of, Missouri  
 3181. Dunklin, County of, Missouri  
 3182. Eureka, City of, Missouri  
 3183. Excelsior Springs, City of, Missouri  
 3184. Farmington, City of, Missouri  
 3185. Ferguson, City of, Missouri  
 3186. Festus, City of, Missouri  
 3187. Florissant, City of, Missouri  
 3188. Franklin, County of, Missouri  
 3189. Fulton, City of, Missouri  
 3190. Gasconade, County of, Missouri  
 3191. Gladstone, City of, Missouri  
 3192. Grain Valley, City of, Missouri  
 3193. Grandview, City of, Missouri  
 3194. Greene, County of, Missouri  
 3195. Hannibal, City of, Missouri  
 3196. Harrisonville, City of, Missouri  
 3197. Hazelwood, City of, Missouri  
 3198. Henry, County of, Missouri  
 3199. Howard, County of, Missouri  
 3200. Howell, County of, Missouri  
 3201. Independence, City of, Missouri  
 3202. Independence, Township of, Missouri  
 3203. Iron, County of, Missouri  
 3204. Jackson, City of, Missouri  
 3205. Jackson, County of, Missouri  
 3206. Jasper, County of, Missouri  
 3207. Jefferson City, City of, Missouri  
 3208. Jefferson, County of, Missouri  
 3209. Jennings, City of, Missouri  
 3210. Johnson, County of, Missouri  
 3211. Joplin, City of, Missouri  
 3212. Kansas City, City of, Missouri  
 3213. Kearney, City of, Missouri

3214. Kennett, City of, Missouri  
 3215. Kirksville, City of, Missouri  
 3216. Kirkwood, City of, Missouri  
 3217. Laclede, County of, Missouri  
 3218. Lafayette, County of, Missouri  
 3219. Lake St. Louis, City of, Missouri  
 3220. Lawrence, County of, Missouri  
 3221. Lebanon, City of, Missouri  
 3222. Lee's Summit, City of, Missouri  
 3223. Liberty, City of, Missouri  
 3224. Liberty, Township of, Missouri  
 3225. Lincoln, County of, Missouri  
 3226. Linn, County of, Missouri  
 3227. Livingston, County of, Missouri  
 3228. Macon, County of, Missouri  
 3229. Madison, County of, Missouri  
 3230. Manchester, City of, Missouri  
 3231. Marion, County of, Missouri  
 3232. Marshall, City of, Missouri  
 3233. Maryland Heights, City of, Missouri  
 3234. Maryville, City of, Missouri  
 3235. McDonald, County of, Missouri  
 3236. Mexico, City of, Missouri  
 3237. Miller, County of, Missouri  
 3238. Mississippi, County of, Missouri  
 3239. Moberly, City of, Missouri  
 3240. Moniteau, County of, Missouri  
 3241. Montgomery, County of, Missouri  
 3242. Morgan, County of, Missouri  
 3243. Neosho, City of, Missouri  
 3244. New Madrid, County of, Missouri  
 3245. Newton, County of, Missouri  
 3246. Nixa, City of, Missouri  
 3247. Nodaway, County of, Missouri  
 3248. O'Fallon, City of, Missouri  
 3249. Oregon, County of, Missouri  
 3250. Osage, County of, Missouri  
 3251. Overland, City of, Missouri  
 3252. Ozark, City of, Missouri  
 3253. Pemiscot, County of, Missouri  
 3254. Perry, County of, Missouri  
 3255. Pettis, County of, Missouri  
 3256. Phelps, County of, Missouri  
 3257. Pike, County of, Missouri  
 3258. Platte, County of, Missouri  
 3259. Polk, County of, Missouri  
 3260. Polk, Township of, Missouri  
 3261. Poplar Bluff, City of, Missouri  
 3262. Pulaski, County of, Missouri  
 3263. Ralls, County of, Missouri  
 3264. Randolph, County of, Missouri  
 3265. Ray, County of, Missouri  
 3266. Raymore, City of, Missouri  
 3267. Raytown, City of, Missouri  
 3268. Republic, City of, Missouri  
 3269. Ripley, County of, Missouri  
 3270. Rolla, City of, Missouri  
 3271. Saline, County of, Missouri  
 3272. Scott, County of, Missouri  
 3273. Sedalia, City of, Missouri  
 3274. Sikeston, City of, Missouri  
 3275. Smithville, City of, Missouri  
 3276. Springfield, City of, Missouri  
 3277. St. Ann, City of, Missouri  
 3278. St. Charles, City of, Missouri  
 3279. St. Charles, County of, Missouri  
 3280. St. Francois, County of, Missouri  
 3281. St. Joseph, City of, Missouri  
 3282. St. Louis, City of, Missouri  
 3283. St. Louis, County of, Missouri  
 3284. St. Peters, City of, Missouri  
 3285. Ste. Genevieve, County of, Missouri  
 3286. Stoddard, County of, Missouri  
 3287. Stone, County of, Missouri  
 3288. Taney, County of, Missouri  
 3289. Texas, County of, Missouri  
 3290. Town and Country, City of, Missouri  
 3291. Troy, City of, Missouri  
 3292. Union, City of, Missouri  
 3293. University City, City of, Missouri  
 3294. Vernon, County of, Missouri  
 3295. Warren, County of, Missouri  
 3296. Warrensburg, City of, Missouri  
 3297. Washington, City of, Missouri  
 3298. Washington, County of, Missouri  
 3299. Wayne, County of, Missouri  
 3300. Webb City, City of, Missouri  
 3301. Webster, County of, Missouri  
 3302. Webster Groves, City of, Missouri  
 3303. Wentzville, City of, Missouri  
 3304. West Plains, City of, Missouri  
 3305. Wildwood, City of, Missouri

3306. Wright, County of, Missouri  
 3307. Big Horn, County of, Montana  
 3308. Billings, City of, Montana  
 3309. Bozeman, City of, Montana  
 3310. Butte-Silver Bow, Montana  
 3311. Carbon, County of, Montana  
 3312. Cascade, County of, Montana  
 3313. Custer, County of, Montana  
 3314. Fergus, County of, Montana  
 3315. Flathead, County of, Montana  
 3316. Gallatin, County of, Montana  
 3317. Glacier, County of, Montana  
 3318. Great Falls, City of, Montana  
 3319. Helena, City of, Montana  
 3320. Hill, County of, Montana  
 3321. Jefferson, County of, Montana  
 3322. Kalispell, City of, Montana  
 3323. Lake, County of, Montana  
 3324. Lewis and Clark, County of,  
 Montana  
 3325. Lincoln, County of, Montana  
 3326. Missoula, City of, Montana  
 3327. Missoula, County of, Montana  
 3328. Park, County of, Montana  
 3329. Ravalli, County of, Montana  
 3330. Richland, County of, Montana  
 3331. Roosevelt, County of, Montana  
 3332. Sanders, County of, Montana  
 3333. Yellowstone, County of, Montana  
 3334. Adams, County of, Nebraska  
 3335. Beatrice, City of, Nebraska  
 3336. Bellevue, City of, Nebraska  
 3337. Box Butte, County of, Nebraska  
 3338. Buffalo, County of, Nebraska  
 3339. Cass, County of, Nebraska  
 3340. Colfax, County of, Nebraska  
 3341. Columbus, City of, Nebraska  
 3342. Custer, County of, Nebraska  
 3343. Dakota, County of, Nebraska  
 3344. Dawson, County of, Nebraska  
 3345. Dodge, County of, Nebraska  
 3346. Douglas, County of, Nebraska  
 3347. Fremont, City of, Nebraska  
 3348. Gage, County of, Nebraska  
 3349. Grand Island, City of, Nebraska  
 3350. Hall, County of, Nebraska  
 3351. Hastings, City of, Nebraska  
 3352. Holt, County of, Nebraska  
 3353. Kearney, City of, Nebraska  
 3354. La Vista, City of, Nebraska  
 3355. Lancaster, County of, Nebraska  
 3356. Lexington, City of, Nebraska  
 3357. Lincoln, City of, Nebraska  
 3358. Lincoln, County of, Nebraska  
 3359. Madison, County of, Nebraska  
 3360. Norfolk, City of, Nebraska  
 3361. North Platte, City of, Nebraska  
 3362. Omaha, City of, Nebraska  
 3363. Otoe, County of, Nebraska  
 3364. Papillion, City of, Nebraska  
 3365. Platte, County of, Nebraska  
 3366. Red Willow, County of, Nebraska  
 3367. Saline, County of, Nebraska  
 3368. Sarpy, County of, Nebraska  
 3369. Saunders, County of, Nebraska  
 3370. Scotts Bluff, County of, Nebraska  
 3371. Scottsbluff, City of, Nebraska  
 3372. Seward, County of, Nebraska  
 3373. South Sioux City, City of, Nebraska  
 3374. Washington, County of, Nebraska  
 3375. York, County of, Nebraska  
 3376. Boulder City, City of, Nevada  
 3377. Carson, City of, Nevada  
 3378. Churchill, County of, Nevada  
 3379. Clark, County of, Nevada  
 3380. Douglas, County of, Nevada  
 3381. Elko, City of, Nevada  
 3382. Elko, County of, Nevada  
 3383. Fernley, City of, Nevada  
 3384. Henderson, City of, Nevada  
 3385. Humboldt, County of, Nevada  
 3386. Las Vegas, City of, Nevada  
 3387. Lyon, County of, Nevada  
 3388. Mesquite, City of, Nevada  
 3389. North Las Vegas, City of, Nevada  
 3390. Nye, County of, Nevada  
 3391. Reno, City of, Nevada  
 3392. Sparks, City of, Nevada  
 3393. Washoe, County of, Nevada  
 3394. Amherst, Town of, New Hampshire  
 3395. Bedford, Town of, New Hampshire  
 3396. Belknap, County of, New Hampshire



3397. Berlin, City of, New Hampshire  
 3398. Carroll, County of, New Hampshire  
 3399. Cheshire, County of, New Hampshire  
 3400. Claremont, City of, New Hampshire  
 3401. Concord, City of, New Hampshire  
 3402. Conway, Town of, New Hampshire  
 3403. Coos, County of, New Hampshire  
 3404. Derry, Town of, New Hampshire  
 3405. Dover, City of, New Hampshire  
 3406. Durham, Town of, New Hampshire  
 3407. Exeter, Town of, New Hampshire  
 3408. Goffstown, Town of, New Hampshire  
 3409. Grafton, County of, New Hampshire  
 3410. Hampton, Town of, New Hampshire  
 3411. Hanover, Town of, New Hampshire  
 3412. Hillsborough, County of, New Hampshire  
 3413. Hooksett, Town of, New Hampshire  
 3414. Hudson, Town of, New Hampshire  
 3415. Keene, City of, New Hampshire  
 3416. Laconia, City of, New Hampshire  
 3417. Lebanon, City of, New Hampshire  
 3418. Londonderry, Town of, New Hampshire  
 3419. Manchester, City of, New Hampshire  
 3420. Merrimack, County of, New Hampshire  
 3421. Merrimack, Town of, New Hampshire  
 3422. Milford, Town of, New Hampshire  
 3423. Nashua, City of, New Hampshire  
 3424. Pelham, Town of, New Hampshire  
 3425. Portsmouth, City of, New Hampshire  
 3426. Raymond, Town of, New Hampshire  
 3427. Rochester, City of, New Hampshire  
 3428. Rockingham, County of, New Hampshire  
 3429. Salem, Town of, New Hampshire  
 3430. Somersworth, City of, New Hampshire  
 3431. Strafford, County of, New Hampshire  
 3432. Sullivan, County of, New Hampshire  
 3433. Windham, Town of, New Hampshire  
 3434. Aberdeen, Township of, New Jersey  
 3435. Asbury Park, City of, New Jersey  
 3436. Atlantic City, City of, New Jersey  
 3437. Atlantic, County of, New Jersey  
 3438. Barnegat, Township of, New Jersey  
 3439. Bayonne, City of, New Jersey  
 3440. Beachwood, Borough of, New Jersey  
 3441. Belleville, Township of, New Jersey  
 3442. Bellmawr, Borough of, New Jersey  
 3443. Bergen, County of, New Jersey  
 3444. Bergenfield, Borough of, New Jersey  
 3445. Berkeley Heights, Township of, New Jersey  
 3446. Berkeley, Township of, New Jersey  
 3447. Bernards, Township of, New Jersey  
 3448. Bloomfield, Township of, New Jersey  
 3449. Bordentown, Township of, New Jersey  
 3450. Bound Brook, Borough of, New Jersey  
 3451. Branchburg, Township of, New Jersey  
 3452. Brick, Township of, New Jersey  
 3453. Bridgeton, City of, New Jersey  
 3454. Bridgewater, Township of, New Jersey  
 3455. Burlington, County of, New Jersey  
 3456. Burlington, Township of, New Jersey  
 3457. Camden, City of, New Jersey  
 3458. Camden, County of, New Jersey  
 3459. Cape May, County of, New Jersey  
 3460. Carteret, Borough of, New Jersey  
 3461. Cedar Grove, Township of, New Jersey  
 3462. Chatham, Township of, New Jersey  
 3463. Cherry Hill, Township of, New Jersey  
 3464. Cinnaminson, Township of, New Jersey  
 3465. City of Orange, Township of, New Jersey  
 3466. Clark, Township of, New Jersey  
 3467. Cliffside Park, Borough of, New Jersey

3468. Clifton, City of, New Jersey  
 3469. Clinton, Township of, New Jersey  
 3470. Collingswood, Borough of, New Jersey  
 3471. Cranford, Township of, New Jersey  
 3472. Cumberland, County of, New Jersey  
 3473. Delran, Township of, New Jersey  
 3474. Denville, Township of, New Jersey  
 3475. Deptford, Township of, New Jersey  
 3476. Dover, Town of, New Jersey  
 3477. Dumont, Borough of, New Jersey  
 3478. East Brunswick, Township of, New Jersey  
 3479. East Greenwich, Township of, New Jersey  
 3480. East Hanover, Township of, New Jersey  
 3481. East Orange, City of, New Jersey  
 3482. East Windsor, Township of, New Jersey  
 3483. Eatontown, Borough of, New Jersey  
 3484. Edgewater, Borough of, New Jersey  
 3485. Edison, Township of, New Jersey  
 3486. Egg Harbor, Township of, New Jersey  
 3487. Elizabeth, City of, New Jersey  
 3488. Elmwood Park, Borough of, New Jersey  
 3489. Englewood, City of, New Jersey  
 3490. Essex, County of, New Jersey  
 3491. Evesham, Township of, New Jersey  
 3492. Ewing, Township of, New Jersey  
 3493. Fair Lawn, Borough of, New Jersey  
 3494. Fairview, Borough of, New Jersey  
 3495. Florence, Township of, New Jersey  
 3496. Florham Park, Borough of, New Jersey  
 3497. Fort Lee, Borough of, New Jersey  
 3498. Franklin Lakes, Borough of, New Jersey  
 3499. Franklin, Township of, New Jersey  
 3500. Freehold, Borough of, New Jersey  
 3501. Freehold, Township of, New Jersey  
 3502. Galloway, Township of, New Jersey  
 3503. Garfield, City of, New Jersey  
 3504. Glassboro, Borough of, New Jersey  
 3505. Glen Rock, Borough of, New Jersey  
 3506. Gloucester City, City of, New Jersey  
 3507. Gloucester, County of, New Jersey  
 3508. Gloucester, Township of, New Jersey  
 3509. Guttenberg, Town of, New Jersey  
 3510. Hackensack, City of, New Jersey  
 3511. Haddon, Township of, New Jersey  
 3512. Haddonfield, Borough of, New Jersey  
 3513. Hamilton, Township of, New Jersey  
 3514. Hammononton, Town of, New Jersey  
 3515. Hanover, Township of, New Jersey  
 3516. Harrison, Town of, New Jersey  
 3517. Harrison, Township of, New Jersey  
 3518. Hasbrouck Heights, Borough of, New Jersey  
 3519. Hawthorne, Borough of, New Jersey  
 3520. Hazlet, Township of, New Jersey  
 3521. Highland Park, Borough of, New Jersey  
 3522. Hillsborough, Township of, New Jersey  
 3523. Hillsdale, Borough of, New Jersey  
 3524. Hillside, Township of, New Jersey  
 3525. Hoboken, City of, New Jersey  
 3526. Holmdel, Township of, New Jersey  
 3527. Hopatcong, Borough of, New Jersey  
 3528. Hopewell, Township of, New Jersey  
 3529. Howell, Township of, New Jersey  
 3530. Hudson, County of, New Jersey  
 3531. Hunterdon, County of, New Jersey  
 3532. Irvington, Township of, New Jersey  
 3533. Jackson, Township of, New Jersey  
 3534. Jefferson, Township of, New Jersey  
 3535. Jersey City, City of, New Jersey  
 3536. Kearny, Town of, New Jersey  
 3537. Lacey, Township of, New Jersey  
 3538. Lakewood, Township of, New Jersey  
 3539. Lawrence, Township of, New Jersey  
 3540. Lincoln Park, Borough of, New Jersey  
 3541. Linden, City of, New Jersey  
 3542. Lindenwold, Borough of, New Jersey

3543. Little Egg Harbor, Township of, New Jersey  
3544. Little Falls, Township of, New Jersey  
3545. Little Ferry, Borough of, New Jersey  
3546. Livingston, Township of, New Jersey  
3547. Lodi, Borough of, New Jersey  
3548. Long Branch, City of, New Jersey  
3549. Lower, Township of, New Jersey  
3550. Lumberton, Township of, New Jersey  
3551. Lyndhurst, Township of, New Jersey  
3552. Madison, Borough of, New Jersey  
3553. Mahwah, Township of, New Jersey  
3554. Manalapan, Township of, New Jersey  
3555. Manchester, Township of, New Jersey  
3556. Mantua, Township of, New Jersey  
3557. Manville, Borough of, New Jersey  
3558. Maple Shade, Township of, New Jersey  
3559. Maplewood, Township of, New Jersey  
3560. Marlboro, Township of, New Jersey  
3561. Medford, Township of, New Jersey  
3562. Mercer, County of, New Jersey  
3563. Metuchen, Borough of, New Jersey  
3564. Middle, Township of, New Jersey  
3565. Middlesex, Borough of, New Jersey  
3566. Middlesex, County of, New Jersey  
3567. Middletown, Township of, New Jersey  
3568. Millburn, Township of, New Jersey  
3569. Millstone, Township of, New Jersey  
3570. Millville, City of, New Jersey  
3571. Monmouth, County of, New Jersey  
3572. Monroe, Township of, New Jersey  
3573. Montclair, Township of, New Jersey  
3574. Montgomery, Township of, New Jersey  
3575. Montville, Township of, New Jersey  
3576. Moorestown, Township of, New Jersey  
3577. Morris, County of, New Jersey  
3578. Morris, Township of, New Jersey  
3579. Morristown, Town of, New Jersey  
3580. Mount Laurel, Township of, New Jersey  
3581. Mount Olive, Township of, New Jersey  
3582. Neptune, Township of, New Jersey  
3583. New Brunswick, City of, New Jersey  
3584. New Milford, Borough of, New Jersey  
3585. New Providence, Borough of, New Jersey  
3586. Newark, City of, New Jersey  
3587. North Arlington, Borough of, New Jersey  
3588. North Bergen, Township of, New Jersey  
3589. North Brunswick, Township of, New Jersey  
3590. North Plainfield, Borough of, New Jersey  
3591. Nutley, Township of, New Jersey  
3592. Oakland, Borough of, New Jersey  
3593. Ocean City, City of, New Jersey  
3594. Ocean, County of, New Jersey  
3595. Ocean, Township of, New Jersey  
3596. Old Bridge, Township of, New Jersey  
3597. Palisades Park, Borough of, New Jersey  
3598. Paramus, Borough of, New Jersey  
3599. Parsippany-Troy Hills, Township of, New Jersey  
3600. Passaic, City of, New Jersey  
3601. Passaic, County of, New Jersey  
3602. Paterson, City of, New Jersey  
3603. Pemberton, Township of, New Jersey  
3604. Pennsauken, Township of, New Jersey  
3605. Pennsville, Township of, New Jersey  
3606. Pequannock, Township of, New Jersey  
3607. Perth Amboy, City of, New Jersey  
3608. Phillipsburg, Town of, New Jersey  
3609. Pine Hill, Borough of, New Jersey

3610. Piscataway, Township of, New Jersey
3611. Plainfield, City of, New Jersey
3612. Plainsboro, Township of, New Jersey
3613. Pleasantville, City of, New Jersey
3614. Point Pleasant, Borough of, New Jersey
3615. Pompton Lakes, Borough of, New Jersey
3616. Princeton, New Jersey
3617. Rahway, City of, New Jersey
3618. Ramsey, Borough of, New Jersey
3619. Randolph, Township of, New Jersey
3620. Raritan, Township of, New Jersey
3621. Readington, Township of, New Jersey
3622. Red Bank, Borough of, New Jersey
3623. Ridgefield, Borough of, New Jersey
3624. Ridgefield Park, Village of, New Jersey
3625. Ridgewood, Village of, New Jersey
3626. Ringwood, Borough of, New Jersey
3627. River Edge, Borough of, New Jersey
3628. Robbinsville, Township of, New Jersey
3629. Rockaway, Township of, New Jersey
3630. Roselle, Borough of, New Jersey
3631. Roselle Park, Borough of, New Jersey
3632. Roxbury, Township of, New Jersey
3633. Rutherford, Borough of, New Jersey
3634. Saddle Brook, Township of, New Jersey
3635. Salem, County of, New Jersey
3636. Sayreville, Borough of, New Jersey
3637. Scotch Plains, Township of, New Jersey
3638. Secaucus, Town of, New Jersey
3639. Somers Point, City of, New Jersey
3640. Somerset, County of, New Jersey
3641. Somerville, Borough of, New Jersey
3642. South Brunswick, Township of, New Jersey
3643. South Orange Village, Township of, New Jersey
3644. South Plainfield, Borough of, New Jersey
3645. South River, Borough of, New Jersey
3646. Southampton, Township of, New Jersey
3647. Sparta, Township of, New Jersey
3648. Springfield, Township of, New Jersey
3649. Stafford, Township of, New Jersey
3650. Summit, City of, New Jersey
3651. Sussex, County of, New Jersey
3652. Teaneck, Township of, New Jersey
3653. Tenafly, Borough of, New Jersey
3654. Tinton Falls, Borough of, New Jersey
3655. Toms River, Township of, New Jersey
3656. Totowa, Borough of, New Jersey
3657. Trenton, City of, New Jersey
3658. Union City, City of, New Jersey
3659. Union, County of, New Jersey
3660. Union, Township of, New Jersey
3661. Upper, Township of, New Jersey
3662. Vernon, Township of, New Jersey
3663. Verona, Township of, New Jersey
3664. Vineland, City of, New Jersey
3665. Voorhees, Township of, New Jersey
3666. Waldwick, Borough of, New Jersey
3667. Wall, Township of, New Jersey
3668. Wallington, Borough of, New Jersey
3669. Wanaque, Borough of, New Jersey
3670. Wantage, Township of, New Jersey
3671. Warren, County of, New Jersey
3672. Warren, Township of, New Jersey
3673. Washington, Township of, New Jersey
3674. Waterford, Township of, New Jersey
3675. Wayne, Township of, New Jersey
3676. Weehawken, Township of, New Jersey
3677. West Caldwell, Township of, New Jersey
3678. West Deptford, Township of, New Jersey

3679. West Milford, Township of, New Jersey  
3680. West New York, Town of, New Jersey  
3681. West Orange, Township of, New Jersey  
3682. West Windsor, Township of, New Jersey  
3683. Westfield, Town of, New Jersey  
3684. Westwood, Borough of, New Jersey  
3685. Willingboro, Township of, New Jersey  
3686. Winslow, Township of, New Jersey  
3687. Woodbridge, Township of, New Jersey  
3688. Woodland Park, Borough of, New Jersey  
3689. Woolwich, Township of, New Jersey  
3690. Wyckoff, Township of, New Jersey  
3691. Albany, City of, New York  
3692. Albany, County of, New York  
3693. Allegany, County of, New York  
3694. Amherst, Town of, New York  
3695. Amsterdam, City of, New York  
3696. Arcadia, Town of, New York  
3697. Auburn, City of, New York  
3698. Aurora, Town of, New York  
3699. Babylon, Town of, New York  
3700. Babylon, Village of, New York  
3701. Ballston, Town of, New York  
3702. Batavia, City of, New York  
3703. Bath, Town of, New York  
3704. Beacon, City of, New York  
3705. Bedford, Town of, New York  
3706. Beekman, Town of, New York  
3707. Bethlehem, Town of, New York  
3708. Binghamton, City of, New York  
3709. Blooming Grove, Town of, New York  
3710. Brighton, Town of, New York  
3711. Bronx, County of, New York  
3712. Brookhaven, Town of, New York  
3713. Broome, County of, New York  
3714. Brunswick, Town of, New York  
3715. Buffalo, City of, New York  
3716. Camillus, Town of, New York  
3717. Canandaigua, City of, New York  
3718. Canandaigua, Town of, New York  
3719. Canton, Town of, New York  
3720. Carmel, Town of, New York  
3721. Catskill, Town of, New York  
3722. Cattaraugus, County of, New York  
3723. Cayuga, County of, New York  
3724. Chautauqua, County of, New York  
3725. Cheektowaga, Town of, New York  
3726. Chemung, County of, New York  
3727. Chenango, County of, New York  
3728. Chenango, Town of, New York  
3729. Chester, Town of, New York  
3730. Chili, Town of, New York  
3731. Cicero, Town of, New York  
3732. Clarence, Town of, New York  
3733. Clarkstown, Town of, New York  
3734. Clay, Town of, New York  
3735. Clifton Park, Town of, New York  
3736. Clinton, County of, New York  
3737. Cohoes, City of, New York  
3738. Colonie, Town of, New York  
3739. Columbia, County of, New York  
3740. Corning, City of, New York  
3741. Cornwall, Town of, New York  
3742. Cortland, City of, New York  
3743. Cortland, County of, New York  
3744. Cortlandt, Town of, New York  
3745. De Witt, Town of, New York  
3746. Delaware, County of, New York  
3747. Depew, Village of, New York  
3748. Dobbs Ferry, Village of, New York  
3749. Dryden, Town of, New York  
3750. Dunkirk, City of, New York  
3751. Dutchess, County of, New York  
3752. East Fishkill, Town of, New York  
3753. East Greenbush, Town of, New York  
3754. East Hampton, Town of, New York  
3755. Eastchester, Town of, New York  
3756. Elma, Town of, New York  
3757. Elmira, City of, New York  
3758. Endicott, Village of, New York  
3759. Erie, County of, New York  
3760. Essex, County of, New York  
3761. Evans, Town of, New York  
3762. Fallsburg, Town of, New York

3763. Farmington, Town of, New York  
 3764. Fishkill, Town of, New York  
 3765. Floral Park, Village of, New York  
 3766. Franklin, County of, New York  
 3767. Fredonia, Village of, New York  
 3768. Freeport, Village of, New York  
 3769. Fulton, City of, New York  
 3770. Fulton, County of, New York  
 3771. Garden City, Village of, New York  
 3772. Gates, Town of, New York  
 3773. Geddes, Town of, New York  
 3774. Genesee, County of, New York  
 3775. Geneseo, Town of, New York  
 3776. Geneva, City of, New York  
 3777. German Flatts, Town of, New York  
 3778. Glen Cove, City of, New York  
 3779. Glens Falls, City of, New York  
 3780. Glenville, Town of, New York  
 3781. Gloversville, City of, New York  
 3782. Goshen, Town of, New York  
 3783. Grand Island, Town of, New York  
 3784. Great Neck, Village of, New York  
 3785. Greece, Town of, New York  
 3786. Greenburgh, Town of, New York  
 3787. Greene, County of, New York  
 3788. Guilderland, Town of, New York  
 3789. Halfmoon, Town of, New York  
 3790. Hamburg, Town of, New York  
 3791. Harrison, Town of, New York  
 3792. Harrison, Village of, New York  
 3793. Haverstraw, Town of, New York  
 3794. Haverstraw, Village of, New York  
 3795. Hempstead, Town of, New York  
 3796. Hempstead, Village of, New York  
 3797. Henrietta, Town of, New York  
 3798. Herkimer, County of, New York  
 3799. Highlands, Town of, New York  
 3800. Horseheads, Town of, New York  
 3801. Huntington, Town of, New York  
 3802. Hyde Park, Town of, New York  
 3803. Irondequoit, Town of, New York  
 3804. Islip, Town of, New York  
 3805. Ithaca, City of, New York  
 3806. Ithaca, Town of, New York  
 3807. Jamestown, City of, New York  
 3808. Jefferson, County of, New York  
 3809. Johnson City, Village of, New York  
 3810. Kenmore, Village of, New York  
 3811. Kent, Town of, New York  
 3812. Kings, County of, New York  
 3813. Kingsbury, Town of, New York  
 3814. Kingston, City of, New York  
 3815. Kirkland, Town of, New York  
 3816. Kiryas Joel, Village of, New York  
 3817. La Grange, Town of, New York  
 3818. Lackawanna, City of, New York  
 3819. Lake Grove, Village of, New York  
 3820. Lancaster, Town of, New York  
 3821. Lancaster, Village of, New York  
 3822. Lansing, Town of, New York  
 3823. Le Ray, Town of, New York  
 3824. Lewis, County of, New York  
 3825. Lewisboro, Town of, New York  
 3826. Lewiston, Town of, New York  
 3827. Lindenhurst, Village of, New York  
 3828. Livingston, County of, New York  
 3829. Lloyd, Town of, New York  
 3830. Lockport, City of, New York  
 3831. Lockport, Town of, New York  
 3832. Long Beach, City of, New York  
 3833. Lynbrook, Village of, New York  
 3834. Lysander, Town of, New York  
 3835. Madison, County of, New York  
 3836. Malone, Town of, New York  
 3837. Malta, Town of, New York  
 3838. Mamakating, Town of, New York  
 3839. Mamaroneck, Town of, New York  
 3840. Mamaroneck, Village of, New York  
 3841. Manlius, Town of, New York  
 3842. Massapequa Park, Village of, New York  
 3843. Massena, Town of, New York  
 3844. Massena, Village of, New York  
 3845. Middletown, City of, New York  
 3846. Milton, Town of, New York  
 3847. Mineola, Village of, New York  
 3848. Monroe, County of, New York  
 3849. Monroe, Town of, New York  
 3850. Montgomery, County of, New York  
 3851. Montgomery, Town of, New York  
 3852. Moreau, Town of, New York

3853. Mount Kisco, Village of/ Town of, New York
3854. Mount Pleasant, Town of, New York
3855. Mount Vernon, City of, New York
3856. Nassau, County of, New York
3857. New Castle, Town of, New York
3858. New Hartford, Town of, New York
3859. New Paltz, Town of, New York
3860. New Rochelle, City of, New York
3861. New Windsor, Town of, New York
3862. New York, City of, New York
3863. New York, County of, New York
3864. Newburgh, City of, New York
3865. Newburgh, Town of, New York
3866. Niagara, County of, New York
3867. Niagara Falls, City of, New York
3868. Niskayuna, Town of, New York
3869. North Castle, Town of, New York
3870. North Greenbush, Town of, New York
3871. North Hempstead, Town of, New York
3872. North Tonawanda, City of, New York
3873. Ogdensburg, City of, New York
3874. Olean, City of, New York
3875. Oneida, City of, New York
3876. Oneida, County of, New York
3877. Oneonta, City of, New York
3878. Onondaga, County of, New York
3879. Onondaga, Town of, New York
3880. Ontario, County of, New York
3881. Ontario, Town of, New York
3882. Orange, County of, New York
3883. Orangetown, Town of, New York
3884. Orchard Park, Town of, New York
3885. Orleans, County of, New York
3886. Ossining, Town of, New York
3887. Ossining, Village of, New York
3888. Oswego, City of, New York
3889. Oswego, County of, New York
3890. Otsego, County of, New York
3891. Owego, Town of, New York
3892. Oyster Bay, Town of, New York
3893. Palm Tree, Town of, New York
3894. Parma, Town of, New York
3895. Patchogue, Village of, New York
3896. Patterson, Town of, New York
3897. Peekskill, City of, New York
3898. Pelham, Town of, New York
3899. Penfield, Town of, New York
3900. Perinton, Town of, New York
3901. Pittsford, Town of, New York
3902. Plattekill, Town of, New York
3903. Plattsburgh, City of, New York
3904. Plattsburgh, Town of, New York
3905. Pomfret, Town of, New York
3906. Port Chester, Village of, New York
3907. Potsdam, Town of, New York
3908. Poughkeepsie, City of, New York
3909. Poughkeepsie, Town of, New York
3910. Putnam, County of, New York
3911. Putnam Valley, Town of, New York
3912. Queens, County of, New York
3913. Queensbury, Town of, New York
3914. Ramapo, Town of, New York
3915. Red Hook, Town of, New York
3916. Rensselaer, County of, New York
3917. Richmond, County of, New York
3918. Riverhead, Town of, New York
3919. Rochester, City of, New York
3920. Rockland, County of, New York
3921. Rockville Centre, Village of, New York
3922. Rome, City of, New York
3923. Rotterdam, Town of, New York
3924. Rye, City of, New York
3925. Rye, Town of, New York
3926. Salina, Town of, New York
3927. Saratoga, County of, New York
3928. Saratoga Springs, City of, New York
3929. Saugerties, Town of, New York
3930. Scarsdale, Village of/ Scarsdale, Town of, New York
3931. Schenectady, City of, New York
3932. Schenectady, County of, New York
3933. Schodack, Town of, New York
3934. Schoharie, County of, New York
3935. Schuylers, County of, New York
3936. Seneca, County of, New York
3937. Shawangunk, Town of, New York

3939. Sleepy Hollow, Village of, New York  
 3940. Smithtown, Town of, New York  
 3941. Somers, Town of, New York  
 3942. Southampton, Town of, New York  
 3943. Southeast, Town of, New York  
 3944. Southold, Town of, New York  
 3945. Spring Valley, Village of, New York  
 3946. St. Lawrence, County of, New York  
 3947. Steuben, County of, New York  
 3948. Stony Point, Town of, New York  
 3949. Suffern, Village of, New York  
 3950. Suffolk, County of, New York  
 3951. Sullivan, County of, New York  
 3952. Sullivan, Town of, New York  
 3953. Sweden, Town of, New York  
 3954. Syracuse, City of, New York  
 3955. Tarrytown, Village of, New York  
 3956. Thompson, Town of, New York  
 3957. Tioga, County of, New York  
 3958. Tompkins, County of, New York  
 3959. Tonawanda, City of, New York  
 3960. Tonawanda, Town of, New York  
 3961. Troy, City of, New York  
 3962. Ulster, County of, New York  
 3963. Ulster, Town of, New York  
 3964. Union, Town of, New York  
 3965. Utica, City of, New York  
 3966. Valley Stream, Village of, New York  
 3967. Van Buren, Town of, New York  
 3968. Vestal, Town of, New York  
 3969. Victor, Town of, New York  
 3970. Wallkill, Town of, New York  
 3971. Wappinger, Town of, New York  
 3972. Warren, County of, New York  
 3973. Warwick, Town of, New York  
 3974. Washington, County of, New York  
 3975. Watertown, City of, New York  
 3976. Wawarsing, Town of, New York  
 3977. Wayne, County of, New York  
 3978. Webster, Town of, New York  
 3979. West Haverstraw, Village of, New York  
 3980. West Seneca, Town of, New York  
 3981. Westbury, Village of, New York  
 3982. Westchester, County of, New York  
 3983. Wheatfield, Town of, New York  
 3984. White Plains, City of, New York  
 3985. Whitestown, Town of, New York  
 3986. Wilton, Town of, New York  
 3987. Woodbury, Town of, New York  
 3988. Woodbury, Village of, New York  
 3989. Wyoming, County of, New York  
 3990. Yates, County of, New York  
 3991. Yonkers, City of, New York  
 3992. Yorktown, Town of, New York  
 3993. Alamance, County of, North Carolina  
 3994. Albemarle, City of, North Carolina  
 3995. Alexander, County of, North Carolina  
 3996. Alleghany, County of, North Carolina  
 3997. Anson, County of, North Carolina  
 3998. Apex, Town of, North Carolina  
 3999. Archdale, City of, North Carolina  
 4000. Ashe, County of, North Carolina  
 4001. Asheboro, City of, North Carolina  
 4002. Asheville, City of, North Carolina  
 4003. Avery, County of, North Carolina  
 4004. Beaufort, County of, North Carolina  
 4005. Belmont, City of, North Carolina  
 4006. Bertie, County of, North Carolina  
 4007. Bladen, County of, North Carolina  
 4008. Boone, Town of, North Carolina  
 4009. Brunswick, County of, North Carolina  
 4010. Buncombe, County of, North Carolina  
 4011. Burke, County of, North Carolina  
 4012. Burlington, City of, North Carolina  
 4013. Cabarrus, County of, North Carolina  
 4014. Caldwell, County of, North Carolina  
 4015. Camden, County of, North Carolina  
 4016. Carrboro, Town of, North Carolina  
 4017. Carteret, County of, North Carolina  
 4018. Cary, Town of, North Carolina  
 4019. Caswell, County of, North Carolina  
 4020. Catawba, County of, North Carolina  
 4021. Chapel Hill, Town of, North Carolina  
 4022. Charlotte, City of, North Carolina



4023. Chatham, County of, North Carolina  
4024. Cherokee, County of, North Carolina  
4025. Chowan, County of, North Carolina  
4026. Clay, County of, North Carolina  
4027. Clayton, Town of, North Carolina  
4028. Clemmons, Village of, North Carolina  
4029. Cleveland, County of, North Carolina  
4030. Columbus, County of, North Carolina  
4031. Concord, City of, North Carolina  
4032. Cornelius, Town of, North Carolina  
4033. Craven, County of, North Carolina  
4034. Cumberland, County of, North Carolina  
4035. Currituck, County of, North Carolina  
4036. Dare, County of, North Carolina  
4037. Davidson, County of, North Carolina  
4038. Davidson, Town of, North Carolina  
4039. Davie, County of, North Carolina  
4040. Duplin, County of, North Carolina  
4041. Durham, City of, North Carolina  
4042. Durham, County of, North Carolina  
4043. Eden, City of, North Carolina  
4044. Edgecombe, County of, North Carolina  
4045. Elizabeth City, City of, North Carolina  
4046. Elon, Town of, North Carolina  
4047. Fayetteville, City of, North Carolina  
4048. Forsyth, County of, North Carolina  
4049. Franklin, County of, North Carolina  
4050. Fuquay-Varina, Town of, North Carolina  
4051. Garner, Town of, North Carolina  
4052. Gaston, County of, North Carolina  
4053. Gastonia, City of, North Carolina  
4054. Gates, County of, North Carolina  
4055. Goldsboro, City of, North Carolina  
4056. Graham, City of, North Carolina  
4057. Granville, County of, North Carolina  
4058. Greene, County of, North Carolina  
4059. Greensboro, City of, North Carolina  
4060. Greenville, City of, North Carolina  
4061. Guilford, County of, North Carolina  
4062. Halifax, County of, North Carolina  
4063. Harnett, County of, North Carolina  
4064. Harrisburg, Town of, North Carolina  
4065. Havelock, City of, North Carolina  
4066. Haywood, County of, North Carolina  
4067. Henderson, City of, North Carolina  
4068. Henderson, County of, North Carolina  
4069. Hendersonville, City of, North Carolina  
4070. Hertford, County of, North Carolina  
4071. Hickory, City of, North Carolina  
4072. High Point, City of, North Carolina  
4073. Hoke, County of, North Carolina  
4074. Holly Springs, Town of, North Carolina  
4075. Hope Mills, Town of, North Carolina  
4076. Huntersville, Town of, North Carolina  
4077. Indian Trail, Town of, North Carolina  
4078. Iredell, County of, North Carolina  
4079. Jackson, County of, North Carolina  
4080. Jacksonville, City of, North Carolina  
4081. Johnston, County of, North Carolina  
4082. Kannapolis, City of, North Carolina  
4083. Kernersville, Town of, North Carolina  
4084. Kings Mountain, City of, North Carolina  
4085. Kinston, City of, North Carolina  
4086. Knightdale, Town of, North Carolina  
4087. Laurinburg, City of, North Carolina  
4088. Lee, County of, North Carolina  
4089. Leland, Town of, North Carolina  
4090. Lenoir, City of, North Carolina  
4091. Lenoir, County of, North Carolina  
4092. Lewisville, Town of, North Carolina  
4093. Lexington, City of, North Carolina  
4094. Lincoln, County of, North Carolina  
4095. Lincolnton, City of, North Carolina  
4096. Lumberton, City of, North Carolina  
4097. Macon, County of, North Carolina  
4098. Madison, County of, North Carolina  
4099. Martin, County of, North Carolina  
4100. Matthews, Town of, North Carolina

4101. McDowell, County of, North Carolina  
4102. Mebane, City of, North Carolina  
4103. Mecklenburg, County of, North Carolina  
4104. Mint Hill, Town of, North Carolina  
4105. Mitchell, County of, North Carolina  
4106. Monroe, City of, North Carolina  
4107. Montgomery, County of, North Carolina  
4108. Moore, County of, North Carolina  
4109. Mooresville, Town of, North Carolina  
4110. Morganton, City of, North Carolina  
4111. Morrisville, Town of, North Carolina  
4112. Mount Airy, City of, North Carolina  
4113. Mount Holly, City of, North Carolina  
4114. Nash, County of, North Carolina  
4115. New Bern, City of, North Carolina  
4116. New Hanover, County of, North Carolina  
4117. Newton, City of, North Carolina  
4118. Northampton, County of, North Carolina  
4119. Onslow, County of, North Carolina  
4120. Orange, County of, North Carolina  
4121. Pamlico, County of, North Carolina  
4122. Pasquotank, County of, North Carolina  
4123. Pender, County of, North Carolina  
4124. Perquimans, County of, North Carolina  
4125. Person, County of, North Carolina  
4126. Pinehurst, Village of, North Carolina  
4127. Pitt, County of, North Carolina  
4128. Polk, County of, North Carolina  
4129. Raleigh, City of, North Carolina  
4130. Randolph, County of, North Carolina  
4131. Reidsville, City of, North Carolina  
4132. Richmond, County of, North Carolina  
4133. Roanoke Rapids, City of, North Carolina  
4134. Robeson, County of, North Carolina  
4135. Rockingham, County of, North Carolina  
4136. Rocky Mount, City of, North Carolina  
4137. Rowan, County of, North Carolina  
4138. Rutherford, County of, North Carolina  
4139. Salisbury, City of, North Carolina  
4140. Sampson, County of, North Carolina  
4141. Sanford, City of, North Carolina  
4142. Scotland, County of, North Carolina  
4143. Shelby, City of, North Carolina  
4144. Smithfield, Town of, North Carolina  
4145. Southern Pines, Town of, North Carolina  
4146. Spring Lake, Town of, North Carolina  
4147. Stallings, Town of, North Carolina  
4148. Stanly, County of, North Carolina  
4149. Statesville, City of, North Carolina  
4150. Stokes, County of, North Carolina  
4151. Summerfield, Town of, North Carolina  
4152. Surry, County of, North Carolina  
4153. Swain, County of, North Carolina  
4154. Tarboro, Town of, North Carolina  
4155. Thomasville, City of, North Carolina  
4156. Transylvania, County of, North Carolina  
4157. Union, County of, North Carolina  
4158. Vance, County of, North Carolina  
4159. Wake, County of, North Carolina  
4160. Wake Forest, Town of, North Carolina  
4161. Warren, County of, North Carolina  
4162. Washington, County of, North Carolina  
4163. Watauga, County of, North Carolina  
4164. Waxhaw, Town of, North Carolina  
4165. Wayne, County of, North Carolina  
4166. Waynesville, Town of, North Carolina  
4167. Weddington, Town of, North Carolina  
4168. Wilkes, County of, North Carolina  
4169. Wilmington, City of, North Carolina

4170. Wilson, City of, North Carolina  
 4171. Wilson, County of, North Carolina  
 4172. Winston-Salem, City of, North Carolina  
 4173. Yadkin, County of, North Carolina  
 4174. Yancey, County of, North Carolina  
 4175. Barnes, County of, North Dakota  
 4176. Bismarck, City of, North Dakota  
 4177. Burleigh, County of, North Dakota  
 4178. Cass, County of, North Dakota  
 4179. Dickinson, City of, North Dakota  
 4180. Fargo, City of, North Dakota  
 4181. Grand Forks, City of, North Dakota  
 4182. Grand Forks, County of, North Dakota  
 4183. Jamestown, City of, North Dakota  
 4184. Mandan, City of, North Dakota  
 4185. McKenzie, County of, North Dakota  
 4186. Minot, City of, North Dakota  
 4187. Morton, County of, North Dakota  
 4188. Mountrail, County of, North Dakota  
 4189. Ramsey, County of, North Dakota  
 4190. Richland, County of, North Dakota  
 4191. Rolette, County of, North Dakota  
 4192. Stark, County of, North Dakota  
 4193. Stutsman, County of, North Dakota  
 4194. Walsh, County of, North Dakota  
 4195. Ward, County of, North Dakota  
 4196. West Fargo, City of, North Dakota  
 4197. Williams, County of, North Dakota  
 4198. Williston, City of, North Dakota  
 4199. Adams, County of, Ohio  
 4200. Akron, City of, Ohio  
 4201. Allen, County of, Ohio  
 4202. Alliance, City of, Ohio  
 4203. American, Township of, Ohio  
 4204. Amherst, City of, Ohio  
 4205. Anderson, Township of, Ohio  
 4206. Ashland, City of, Ohio  
 4207. Ashland, County of, Ohio  
 4208. Ashtabula, City of, Ohio  
 4209. Ashtabula, County of, Ohio  
 4210. Ashtabula, Township of, Ohio  
 4211. Athens, City of, Ohio  
 4212. Athens, County of, Ohio  
 4213. Athens, Township of, Ohio  
 4214. Auglaize, County of, Ohio  
 4215. Aurora, City of, Ohio  
 4216. Austintown, Township of, Ohio  
 4217. Avon, City of, Ohio  
 4218. Avon Lake, City of, Ohio  
 4219. Bainbridge, Township of, Ohio  
 4220. Barberton, City of, Ohio  
 4221. Batavia, Township of, Ohio  
 4222. Bath, Township of, Ohio  
 4223. Bay, Village of, City of, Ohio  
 4224. Beachwood, City of, Ohio  
 4225. Beaver Creek, City of, Ohio  
 4226. Beaver Creek, Township of, Ohio  
 4227. Bedford, City of, Ohio  
 4228. Bedford Heights, City of, Ohio  
 4229. Bellefontaine, City of, Ohio  
 4230. Belmont, County of, Ohio  
 4231. Berea, City of, Ohio  
 4232. Bethel, Township of, Ohio  
 4233. Bexley, City of, Ohio  
 4234. Blue Ash, City of, Ohio  
 4235. Boardman, Township of, Ohio  
 4236. Bowling Green, City of, Ohio  
 4237. Brecksville, City of, Ohio  
 4238. Brimfield, Township of, Ohio  
 4239. Broadview Heights, City of, Ohio  
 4240. Brook Park, City of, Ohio  
 4241. Brooklyn, City of, Ohio  
 4242. Brown, County of, Ohio  
 4243. Brunswick, City of, Ohio  
 4244. Brunswick Hills, Township of, Ohio  
 4245. Bucyrus, City of, Ohio  
 4246. Butler, County of, Ohio  
 4247. Cambridge, City of, Ohio  
 4248. Cambridge, Township of, Ohio  
 4249. Canfield, Township of, Ohio  
 4250. Canton, City of, Ohio  
 4251. Canton, Township of, Ohio  
 4252. Carroll, County of, Ohio  
 4253. Celina, City of, Ohio  
 4254. Centerville, City of, Ohio  
 4255. Champaign, County of, Ohio  
 4256. Chester, Township of, Ohio  
 4257. Chillicothe, City of, Ohio  
 4258. Chippewa, Township of, Ohio  
 4259. Cincinnati, City of, Ohio

4260. Circleville, City of, Ohio  
 4261. Clark, County of, Ohio  
 4262. Clayton, City of, Ohio  
 4263. Clear Creek, Township of, Ohio  
 4264. Clermont, County of, Ohio  
 4265. Cleveland, City of, Ohio  
 4266. Cleveland Heights, City of, Ohio  
 4267. Clinton, County of, Ohio  
 4268. Clinton, Township of, Ohio  
 4269. Colerain, Township of, Ohio  
 4270. Columbiana, County of, Ohio  
 4271. Columbus, City of, Ohio  
 4272. Concord, Township of, Ohio  
 4273. Conneaut, City of, Ohio  
 4274. Copley, Township of, Ohio  
 4275. Coshocton, City of, Ohio  
 4276. Coshocton, County of, Ohio  
 4277. Coventry, Township of, Ohio  
 4278. Crawford, County of, Ohio  
 4279. Cuyahoga, County of, Ohio  
 4280. Cuyahoga Falls, City of, Ohio  
 4281. Darke, County of, Ohio  
 4282. Dayton, City of, Ohio  
 4283. Deerfield, Township of, Ohio  
 4284. Defiance, City of, Ohio  
 4285. Defiance, County of, Ohio  
 4286. Defiance, Township of, Ohio  
 4287. Delaware, City of, Ohio  
 4288. Delaware City, Township of, Ohio  
 4289. Delaware, County of, Ohio  
 4290. Delhi, Township of, Ohio  
 4291. Dover, City of, Ohio  
 4292. Dublin, City of, Ohio  
 4293. Duchouquet, Township of, Ohio  
 4294. East Cleveland, City of, Ohio  
 4295. East Liverpool, City of, Ohio  
 4296. Eastlake, City of, Ohio  
 4297. Elyria, City of, Ohio  
 4298. Englewood, City of, Ohio  
 4299. Erie, County of, Ohio  
 4300. Etna, Township of, Ohio  
 4301. Euclid, City of, Ohio  
 4302. Fairborn, City of, Ohio  
 4303. Fairfield, City of, Ohio  
 4304. Fairfield, County of, Ohio  
 4305. Fairfield, Township of, Ohio  
 4306. Fairview Park, City of, Ohio  
 4307. Falls, Township of, Ohio  
 4308. Fayette, County of, Ohio  
 4309. Findlay, City of, Ohio  
 4310. Forest Park, City of, Ohio  
 4311. Fostoria, City of, Ohio  
 4312. Franklin, City of, Ohio  
 4313. Franklin, County of, Ohio  
 4314. Franklin, Township of, Ohio  
 4315. Fremont, City of, Ohio  
 4316. Fulton, County of, Ohio  
 4317. Gahanna, City of, Ohio  
 4318. Gallia, County of, Ohio  
 4319. Garfield Heights, City of, Ohio  
 4320. Geauga, County of, Ohio  
 4321. Geneva, Township of, Ohio  
 4322. Genoa, Township of, Ohio  
 4323. Goshen, Township of, Ohio  
 4324. Granville, Township of, Ohio  
 4325. Green, City of, Ohio  
 4326. Green, Township of, Ohio  
 4327. Greene, County of, Ohio  
 4328. Greenville, City of, Ohio  
 4329. Greenville, Township of, Ohio  
 4330. Grove City, City of, Ohio  
 4331. Guernsey, County of, Ohio  
 4332. Hamilton, City of, Ohio  
 4333. Hamilton, County of, Ohio  
 4334. Hamilton, Township of, Ohio  
 4335. Hancock, County of, Ohio  
 4336. Hardin, County of, Ohio  
 4337. Harrison, City of, Ohio  
 4338. Harrison, County of, Ohio  
 4339. Harrison, Township of, Ohio  
 4340. Heath, City of, Ohio  
 4341. Henry, County of, Ohio  
 4342. Highland, County of, Ohio  
 4343. Hilliard, City of, Ohio  
 4344. Hocking, County of, Ohio  
 4345. Holmes, County of, Ohio  
 4346. Howland, Township of, Ohio  
 4347. Hubbard, Township of, Ohio  
 4348. Huber Heights, City of, Ohio  
 4349. Hudson, City of, Ohio  
 4350. Huron, County of, Ohio  
 4351. Huron, Township of, Ohio

4352. Ironton, City of, Ohio  
 4353. Jackson, County of, Ohio  
 4354. Jackson, Township of, Ohio  
 4355. Jefferson, County of, Ohio  
 4356. Jefferson, Township of, Ohio  
 4357. Kent, City of, Ohio  
 4358. Kettering, City of, Ohio  
 4359. Knox, County of, Ohio  
 4360. Lake, County of, Ohio  
 4361. Lake, Township of, Ohio  
 4362. Lakewood, City of, Ohio  
 4363. Lancaster, City of, Ohio  
 4364. Lancaster City, Township of, Ohio  
 4365. Lawrence, County of, Ohio  
 4366. Lawrence, Township of, Ohio  
 4367. Lebanon, City of, Ohio  
 4368. Lemon, Township of, Ohio  
 4369. Liberty, Township of, Ohio  
 4370. Licking, County of, Ohio  
 4371. Lima, City of, Ohio  
 4372. Logan, County of, Ohio  
 4373. London, City of, Ohio  
 4374. Lorain, City of, Ohio  
 4375. Lorain, County of, Ohio  
 4376. Loveland, City of, Ohio  
 4377. Lucas, County of, Ohio  
 4378. Lyndhurst, City of, Ohio  
 4379. Macedonia, City of, Ohio  
 4380. Mad River, Township of, Ohio  
 4381. Madison, County of, Ohio  
 4382. Madison, Township of, Ohio  
 4383. Mahoning, County of, Ohio  
 4384. Mansfield, City of, Ohio  
 4385. Maple Heights, City of, Ohio  
 4386. Marietta, City of, Ohio  
 4387. Marion, City of, Ohio  
 4388. Marion, County of, Ohio  
 4389. Marion, Township of, Ohio  
 4390. Marysville, City of, Ohio  
 4391. Mason, City of, Ohio  
 4392. Massillon, City of, Ohio  
 4393. Maumee, City of, Ohio  
 4394. Mayfield Heights, City of, Ohio  
 4395. Medina, City of, Ohio  
 4396. Medina City, Township of, Ohio  
 4397. Medina, County of, Ohio  
 4398. Meigs, County of, Ohio  
 4399. Mentor, City of, Ohio  
 4400. Mercer, County of, Ohio  
 4401. Miami, County of, Ohio  
 4402. Miami, Township of, Ohio  
 4403. Miamisburg, City of, Ohio  
 4404. Middleburg Heights, City of, Ohio  
 4405. Middletown, City of, Ohio  
 4406. Mifflin, Township of, Ohio  
 4407. Monclova, Township of, Ohio  
 4408. Monroe, City of, Ohio  
 4409. Monroe, County of, Ohio  
 4410. Monroe, Township of, Ohio  
 4411. Montgomery, City of, Ohio  
 4412. Montgomery, County of, Ohio  
 4413. Montville, Township of, Ohio  
 4414. Moorefield, Township of, Ohio  
 4415. Morgan, County of, Ohio  
 4416. Morrow, County of, Ohio  
 4417. Mount Vernon, City of, Ohio  
 4418. Muskingum, County of, Ohio  
 4419. New Albany, City of, Ohio  
 4420. New Franklin, City of, Ohio  
 4421. New Philadelphia, City of, Ohio  
 4422. Newark, City of, Ohio  
 4423. Niles, City of, Ohio  
 4424. Noble, County of, Ohio  
 4425. North Canton, City of, Ohio  
 4426. North Olmsted, City of, Ohio  
 4427. North Ridgeville, City of, Ohio  
 4428. North Royalton, City of, Ohio  
 4429. Norton, City of, Ohio  
 4430. Norwalk, City of, Ohio  
 4431. Norwich, Township of, Ohio  
 4432. Norwood, City of, Ohio  
 4433. Olmsted, Township of, Ohio  
 4434. Orange, Township of, Ohio  
 4435. Oregon, City of, Ohio  
 4436. Ottawa, County of, Ohio  
 4437. Oxford, City of, Ohio  
 4438. Oxford, Township of, Ohio  
 4439. Painesville, City of, Ohio  
 4440. Painesville, Township of, Ohio  
 4441. Paris, Township of, Ohio  
 4442. Parma, City of, Ohio  
 4443. Parma Heights, City of, Ohio

4444. Pataskala, City of, Ohio  
 4445. Paulding, County of, Ohio  
 4446. Pease, Township of, Ohio  
 4447. Perkins, Township of, Ohio  
 4448. Perry, County of, Ohio  
 4449. Perry, Township of, Ohio  
 4450. Perrysburg, City of, Ohio  
 4451. Perrysburg, Township of, Ohio  
 4452. Pickaway, County of, Ohio  
 4453. Pickerington, City of, Ohio  
 4454. Pierce, Township of, Ohio  
 4455. Pike, County of, Ohio  
 4456. Piqua, City of, Ohio  
 4457. Plain, Township of, Ohio  
 4458. Pleasant, Township of, Ohio  
 4459. Poland, Township of, Ohio  
 4460. Portage, County of, Ohio  
 4461. Portsmouth, City of, Ohio  
 4462. Powell, City of, Ohio  
 4463. Prairie, Township of, Ohio  
 4464. Preble, County of, Ohio  
 4465. Putnam, County of, Ohio  
 4466. Ravenna, City of, Ohio  
 4467. Reading, City of, Ohio  
 4468. Reynoldsburg, City of, Ohio  
 4469. Richland, County of, Ohio  
 4470. Richland, Township of, Ohio  
 4471. Richmond Heights, City of, Ohio  
 4472. Riverside, City of, Ohio  
 4473. Rocky River, City of, Ohio  
 4474. Ross, County of, Ohio  
 4475. Sagamore Hills, Township of, Ohio  
 4476. Salem, City of, Ohio  
 4477. Sandusky, City of, Ohio  
 4478. Sandusky, County of, Ohio  
 4479. Scioto, County of, Ohio  
 4480. Scioto, Township of, Ohio  
 4481. Seneca, County of, Ohio  
 4482. Seven Hills, City of, Ohio  
 4483. Shaker Heights, City of, Ohio  
 4484. Sharon, Township of, Ohio  
 4485. Sharonville, City of, Ohio  
 4486. Shawnee, Township of, Ohio  
 4487. Shelby, County of, Ohio  
 4488. Sidney, City of, Ohio  
 4489. Solon, City of, Ohio  
 4490. South Euclid, City of, Ohio  
 4491. Springboro, City of, Ohio  
 4492. Springdale, City of, Ohio  
 4493. Springfield, City of, Ohio  
 4494. Springfield, Township of, Ohio  
 4495. St. Marys, Township of, Ohio  
 4496. Stark, County of, Ohio  
 4497. Steubenville, City of, Ohio  
 4498. Stow, City of, Ohio  
 4499. Streetsboro, City of, Ohio  
 4500. Strongsville, City of, Ohio  
 4501. Struthers, City of, Ohio  
 4502. Summit, County of, Ohio  
 4503. Sycamore, Township of, Ohio  
 4504. Sylvania, City of, Ohio  
 4505. Sylvania, Township of, Ohio  
 4506. Symmes, Township of, Ohio  
 4507. Tallmadge, City of, Ohio  
 4508. Tiffin, City of, Ohio  
 4509. Tipp City, City of, Ohio  
 4510. Toledo, City of, Ohio  
 4511. Trenton, City of, Ohio  
 4512. Trotwood, City of, Ohio  
 4513. Troy, City of, Ohio  
 4514. Trumbull, County of, Ohio  
 4515. Truro, Township of, Ohio  
 4516. Turtlecreek, Township of, Ohio  
 4517. Tuscarawas, County of, Ohio  
 4518. Twinsburg, City of, Ohio  
 4519. Union, County of, Ohio  
 4520. Union, Township of, Ohio  
 4521. University Heights, City of, Ohio  
 4522. Upper Arlington, City of, Ohio  
 4523. Upper, Township of, Ohio  
 4524. Urbana, City of, Ohio  
 4525. Urbana, Township of, Ohio  
 4526. Van Wert, City of, Ohio  
 4527. Van Wert, County of, Ohio  
 4528. Vandalia, City of, Ohio  
 4529. Vermilion, City of, Ohio  
 4530. Vinton, County of, Ohio  
 4531. Violet, Township of, Ohio  
 4532. Wadsworth, City of, Ohio  
 4533. Warren, City of, Ohio  
 4534. Warren, County of, Ohio  
 4535. Warrensville Heights, City of, Ohio

4536. Washington, County of, Ohio  
4537. Washington Court House, City of, Ohio  
4538. Washington, Township of, Ohio  
4539. Wayne, County of, Ohio  
4540. Weathersfield, Township of, Ohio  
4541. West Carrollton, City of, Ohio  
4542. West Chester, Township of, Ohio  
4543. Westerville, City of, Ohio  
4544. Westlake, City of, Ohio  
4545. Whitehall, City of, Ohio  
4546. Wickliffe, City of, Ohio  
4547. Williams, County of, Ohio  
4548. Willoughby, City of, Ohio  
4549. Willowick, City of, Ohio  
4550. Wilmington, City of, Ohio  
4551. Wood, County of, Ohio  
4552. Wooster, City of, Ohio  
4553. Worthington, City of, Ohio  
4554. Wyandot, County of, Ohio  
4555. Xenia, City of, Ohio  
4556. Youngstown, City of, Ohio  
4557. Zanesville, City of, Ohio  
4558. Ada, City of, Oklahoma  
4559. Adair, County of, Oklahoma  
4560. Altus, City of, Oklahoma  
4561. Ardmore, City of, Oklahoma  
4562. Atoka, County of, Oklahoma  
4563. Bartlesville, City of, Oklahoma  
4564. Beckham, County of, Oklahoma  
4565. Bethany, City of, Oklahoma  
4566. Bixby, City of, Oklahoma  
4567. Broken Arrow, City of, Oklahoma  
4568. Bryan, County of, Oklahoma  
4569. Caddo, County of, Oklahoma  
4570. Canadian, County of, Oklahoma  
4571. Carter, County of, Oklahoma  
4572. Cherokee, County of, Oklahoma  
4573. Chickasha, City of, Oklahoma  
4574. Choctaw, City of, Oklahoma  
4575. Choctaw, County of, Oklahoma  
4576. Claremore, City of, Oklahoma  
4577. Cleveland, County of, Oklahoma  
4578. Comanche, County of, Oklahoma  
4579. Coweta, City of, Oklahoma  
4580. Craig, County of, Oklahoma  
4581. Creek, County of, Oklahoma  
4582. Custer, County of, Oklahoma  
4583. Del City, City of, Oklahoma  
4584. Delaware, County of, Oklahoma  
4585. Duncan, City of, Oklahoma  
4586. Durant, City of, Oklahoma  
4587. Edmond, City of, Oklahoma  
4588. El Reno, City of, Oklahoma  
4589. Elk City, City of, Oklahoma  
4590. Enid, City of, Oklahoma  
4591. Garfield, County of, Oklahoma  
4592. Garvin, County of, Oklahoma  
4593. Glenpool, City of, Oklahoma  
4594. Grady, County of, Oklahoma  
4595. Guthrie, City of, Oklahoma  
4596. Guymon, City of, Oklahoma  
4597. Haskell, County of, Oklahoma  
4598. Hughes, County of, Oklahoma  
4599. Jackson, County of, Oklahoma  
4600. Jenks, City of, Oklahoma  
4601. Johnston, County of, Oklahoma  
4602. Kay, County of, Oklahoma  
4603. Kingfisher, County of, Oklahoma  
4604. Latimer, County of, Oklahoma  
4605. Lawton, City of, Oklahoma  
4606. Le Flore, County of, Oklahoma  
4607. Lincoln, County of, Oklahoma  
4608. Logan, County of, Oklahoma  
4609. Love, County of, Oklahoma  
4610. Marshall, County of, Oklahoma  
4611. Mayes, County of, Oklahoma  
4612. McAlester, City of, Oklahoma  
4613. McClain, County of, Oklahoma  
4614. McCurtain, County of, Oklahoma  
4615. McIntosh, County of, Oklahoma  
4616. Miami, City of, Oklahoma  
4617. Midwest City, City of, Oklahoma  
4618. Moore, City of, Oklahoma  
4619. Murray, County of, Oklahoma  
4620. Muskogee, City of, Oklahoma  
4621. Muskogee, County of, Oklahoma  
4622. Mustang, City of, Oklahoma  
4623. Newcastle, City of, Oklahoma  
4624. Noble, County of, Oklahoma  
4625. Norman, City of, Oklahoma  
4626. Nowata, County of, Oklahoma

4627. Okfuskee, County of, Oklahoma  
 4628. Oklahoma City, City of, Oklahoma  
 4629. Oklahoma, County of, Oklahoma  
 4630. Okmulgee, City of, Oklahoma  
 4631. Okmulgee, County of, Oklahoma  
 4632. Osage, County of, Oklahoma  
 4633. Ottawa, County of, Oklahoma  
 4634. Owasso, City of, Oklahoma  
 4635. Pawnee, County of, Oklahoma  
 4636. Payne, County of, Oklahoma  
 4637. Pittsburg, County of, Oklahoma  
 4638. Ponca City, City of, Oklahoma  
 4639. Pontotoc, County of, Oklahoma  
 4640. Pottawatomie, County of, Oklahoma  
 4641. Pushmataha, County of, Oklahoma  
 4642. Rogers, County of, Oklahoma  
 4643. Sand Springs, City of, Oklahoma  
 4644. Sapulpa, City of, Oklahoma  
 4645. Seminole, County of, Oklahoma  
 4646. Sequoyah, County of, Oklahoma  
 4647. Shawnee, City of, Oklahoma  
 4648. Stephens, County of, Oklahoma  
 4649. Stillwater, City of, Oklahoma  
 4650. Tahlequah, City of, Oklahoma  
 4651. Texas, County of, Oklahoma  
 4652. Tulsa, City of, Oklahoma  
 4653. Tulsa, County of, Oklahoma  
 4654. Wagoner, County of, Oklahoma  
 4655. Warr Acres, City of, Oklahoma  
 4656. Washington, County of, Oklahoma  
 4657. Washita, County of, Oklahoma  
 4658. Weatherford, City of, Oklahoma  
 4659. Woodward, City of, Oklahoma  
 4660. Woodward, County of, Oklahoma  
 4661. Yukon, City of, Oklahoma  
 4662. Albany, City of, Oregon  
 4663. Ashland, City of, Oregon  
 4664. Astoria, City of, Oregon  
 4665. Baker, County of, Oregon  
 4666. Beaverton, City of, Oregon  
 4667. Bend, City of, Oregon  
 4668. Benton, County of, Oregon  
 4669. Canby, City of, Oregon  
 4670. Central Point, City of, Oregon  
 4671. Clackamas, County of, Oregon  
 4672. Clatsop, County of, Oregon  
 4673. Columbia, County of, Oregon  
 4674. Coos Bay, City of, Oregon  
 4675. Coos, County of, Oregon  
 4676. Cornelius, City of, Oregon  
 4677. Corvallis, City of, Oregon  
 4678. Cottage Grove, City of, Oregon  
 4679. Crook, County of, Oregon  
 4680. Curry, County of, Oregon  
 4681. Dallas, City of, Oregon  
 4682. Deschutes, County of, Oregon  
 4683. Douglas, County of, Oregon  
 4684. Eugene, City of, Oregon  
 4685. Forest Grove, City of, Oregon  
 4686. Gladstone, City of, Oregon  
 4687. Grants Pass, City of, Oregon  
 4688. Gresham, City of, Oregon  
 4689. Happy Valley, City of, Oregon  
 4690. Hermiston, City of, Oregon  
 4691. Hillsboro, City of, Oregon  
 4692. Hood River, County of, Oregon  
 4693. Independence, City of, Oregon  
 4694. Jackson, County of, Oregon  
 4695. Jefferson, County of, Oregon  
 4696. Josephine, County of, Oregon  
 4697. Keizer, City of, Oregon  
 4698. Klamath, County of, Oregon  
 4699. Klamath Falls, City of, Oregon  
 4700. La Grande, City of, Oregon  
 4701. Lake Oswego, City of, Oregon  
 4702. Lane, County of, Oregon  
 4703. Lebanon, City of, Oregon  
 4704. Lincoln, County of, Oregon  
 4705. Linn, County of, Oregon  
 4706. Malheur, County of, Oregon  
 4707. Marion, County of, Oregon  
 4708. McMinnville, City of, Oregon  
 4709. Medford, City of, Oregon  
 4710. Milwaukie, City of, Oregon  
 4711. Monmouth, City of, Oregon  
 4712. Morrow, County of, Oregon  
 4713. Multnomah, County of, Oregon  
 4714. Newberg, City of, Oregon  
 4715. Newport, City of, Oregon  
 4716. Ontario, City of, Oregon  
 4717. Oregon City, City of, Oregon  
 4718. Pendleton, City of, Oregon



4719. Polk, County of, Oregon  
4720. Portland, City of, Oregon  
4721. Prineville, City of, Oregon  
4722. Redmond, City of, Oregon  
4723. Roseburg, City of, Oregon  
4724. Salem, City of, Oregon  
4725. Sandy, City of, Oregon  
4726. Sherwood, City of, Oregon  
4727. Silverton, City of, Oregon  
4728. Springfield, City of, Oregon  
4729. St. Helens, City of, Oregon  
4730. The Dalles, City of, Oregon  
4731. Tigard, City of, Oregon  
4732. Tillamook, County of, Oregon  
4733. Troutdale, City of, Oregon  
4734. Tualatin, City of, Oregon  
4735. Umatilla, County of, Oregon  
4736. Union, County of, Oregon  
4737. Wasco, County of, Oregon  
4738. Washington, County of, Oregon  
4739. West Linn, City of, Oregon  
4740. Wilsonville, City of, Oregon  
4741. Woodburn, City of, Oregon  
4742. Yamhill, County of, Oregon  
4743. Abington, Township of,  
Pennsylvania  
4744. Adams, County of, Pennsylvania  
4745. Adams, Township of, Pennsylvania  
4746. Allegheny, County of, Pennsylvania  
4747. Allentown, City of, Pennsylvania  
4748. Altoona, City of, Pennsylvania  
4749. Amity, Township of, Pennsylvania  
4750. Antrim, Township of, Pennsylvania  
4751. Armstrong, County of, Pennsylvania  
4752. Aston, Township of, Pennsylvania  
4753. Baldwin, Borough of, Pennsylvania  
4754. Beaver, County of, Pennsylvania  
4755. Bedford, County of, Pennsylvania  
4756. Bensalem, Township of,  
Pennsylvania  
4757. Berks, County of, Pennsylvania  
4758. Bethel Park, Municipality of,  
Pennsylvania  
4759. Bethlehem, City of, Pennsylvania  
4760. Bethlehem, Township of,  
Pennsylvania  
4761. Blair, County of, Pennsylvania  
4762. Bloomsburg, Town of, Pennsylvania  
4763. Bradford, County of, Pennsylvania  
4764. Bristol, Township of, Pennsylvania  
4765. Buckingham, Township of,  
Pennsylvania  
4766. Bucks, County of, Pennsylvania  
4767. Butler, City of, Pennsylvania  
4768. Butler, County of, Pennsylvania  
4769. Butler, Township of, Pennsylvania  
4770. Caln, Township of, Pennsylvania  
4771. Cambria, County of, Pennsylvania  
4772. Carbon, County of, Pennsylvania  
4773. Carlisle, Borough of, Pennsylvania  
4774. Cecil, Township of, Pennsylvania  
4775. Center, Township of, Pennsylvania  
4776. Centre, County of, Pennsylvania  
4777. Chambersburg, Borough of,  
Pennsylvania  
4778. Cheltenham, Township of,  
Pennsylvania  
4779. Chester, City of, Pennsylvania  
4780. Chester, County of, Pennsylvania  
4781. Chestnuthill, Township of,  
Pennsylvania  
4782. Clarion, County of, Pennsylvania  
4783. Clearfield, County of, Pennsylvania  
4784. Clinton, County of, Pennsylvania  
4785. Coal, Township of, Pennsylvania  
4786. Coatesville, City of, Pennsylvania  
4787. College, Township of, Pennsylvania  
4788. Columbia, Borough of, Pennsylvania  
4789. Columbia, County of, Pennsylvania  
4790. Concord, Township of, Pennsylvania  
4791. Coolbaugh, Township of,  
Pennsylvania  
4792. Cranberry, Township of,  
Pennsylvania  
4793. Crawford, County of, Pennsylvania  
4794. Cumberland, County of,  
Pennsylvania  
4795. Cumru, Township of, Pennsylvania  
4796. Darby, Borough of, Pennsylvania  
4797. Dauphin, County of, Pennsylvania  
4798. Delaware, County of, Pennsylvania  
4799. Derry, Township of, Pennsylvania

4800. Dingman, Township of, Pennsylvania  
4801. Douglass, Township of, Pennsylvania  
4802. Dover, Township of, Pennsylvania  
4803. Doylestown, Township of, Pennsylvania  
4804. Dunmore, Borough of, Pennsylvania  
4805. East Cocalico, Township of, Pennsylvania  
4806. East Goshen, Township of, Pennsylvania  
4807. East Hempfield, Township of, Pennsylvania  
4808. East Lampeter, Township of, Pennsylvania  
4809. East Norriton, Township of, Pennsylvania  
4810. East Pennsboro, Township of, Pennsylvania  
4811. East Stroudsburg, Borough of, Pennsylvania  
4812. East Whiteland, Township of, Pennsylvania  
4813. Easton, City of, Pennsylvania  
4814. Easttown, Township of, Pennsylvania  
4815. Elizabeth, Township of, Pennsylvania  
4816. Elizabethtown, Borough of, Pennsylvania  
4817. Elk, County of, Pennsylvania  
4818. Emmaus, Borough of, Pennsylvania  
4819. Ephrata, Borough of, Pennsylvania  
4820. Ephrata, Township of, Pennsylvania  
4821. Erie, City of, Pennsylvania  
4822. Erie, County of, Pennsylvania  
4823. Exeter, Township of, Pennsylvania  
4824. Fairview, Township of, Pennsylvania  
4825. Falls, Township of, Pennsylvania  
4826. Fayette, County of, Pennsylvania  
4827. Ferguson, Township of, Pennsylvania  
4828. Forks, Township of, Pennsylvania  
4829. Franconia, Township of, Pennsylvania  
4830. Franklin, County of, Pennsylvania  
4831. Franklin Park, Borough of, Pennsylvania  
4832. Fulton, County of, Pennsylvania  
4833. Greene, County of, Pennsylvania  
4834. Greene, Township of, Pennsylvania  
4835. Greensburg, City of, Pennsylvania  
4836. Guilford, Township of, Pennsylvania  
4837. Hamilton, Township of, Pennsylvania  
4838. Hampden, Township of, Pennsylvania  
4839. Hampton, Township of, Pennsylvania  
4840. Hanover, Borough of, Pennsylvania  
4841. Hanover, Township of, Pennsylvania  
4842. Harborcreek, Township of, Pennsylvania  
4843. Harrisburg, City of, Pennsylvania  
4844. Harrison, Township of, Pennsylvania  
4845. Hatfield, Township of, Pennsylvania  
4846. Haverford, Township of, Pennsylvania  
4847. Hazleton, City of, Pennsylvania  
4848. Hempfield, Township of, Pennsylvania  
4849. Hermitage, City of, Pennsylvania  
4850. Hilltown, Township of, Pennsylvania  
4851. Hopewell, Township of, Pennsylvania  
4852. Horsham, Township of, Pennsylvania  
4853. Huntingdon, County of, Pennsylvania  
4854. Indiana, Borough of, Pennsylvania  
4855. Indiana, County of, Pennsylvania  
4856. Jefferson, County of, Pennsylvania  
4857. Jefferson Hills, Borough of, Pennsylvania  
4858. Johnstown, City of, Pennsylvania  
4859. Juniata, County of, Pennsylvania  
4860. Kingston, Borough of, Pennsylvania  
4861. Lackawanna, County of, Pennsylvania  
4862. Lancaster, City of, Pennsylvania  
4863. Lancaster, County of, Pennsylvania

4864. Lancaster, Township of,  
Pennsylvania
4865. Lansdale, Borough of, Pennsylvania
4866. Lansdowne, Borough of,  
Pennsylvania
4867. Lawrence, County of, Pennsylvania
4868. Lebanon, City of, Pennsylvania
4869. Lebanon, County of, Pennsylvania
4870. Lehigh, County of, Pennsylvania
4871. Lehigh, Township of, Pennsylvania
4872. Lehman, Township of, Pennsylvania
4873. Limerick, Township of,  
Pennsylvania
4874. Logan, Township of, Pennsylvania
4875. Lower Allen, Township of,  
Pennsylvania
4876. Lower Burrell, City of, Pennsylvania
4877. Lower Gwynedd, Township of,  
Pennsylvania
4878. Lower Macungie, Township of,  
Pennsylvania
4879. Lower Makefield, Township of,  
Pennsylvania
4880. Lower Merion, Township of,  
Pennsylvania
4881. Lower Moreland, Township of,  
Pennsylvania
4882. Lower Paxton, Township of,  
Pennsylvania
4883. Lower Pottsgrove, Township of,  
Pennsylvania
4884. Lower Providence, Township of,  
Pennsylvania
4885. Lower Salford, Township of,  
Pennsylvania
4886. Lower Saucon, Township of,  
Pennsylvania
4887. Lower Southampton, Township of,  
Pennsylvania
4888. Loyalsock, Township of,  
Pennsylvania
4889. Luzerne, County of, Pennsylvania
4890. Lycoming, County of, Pennsylvania
4891. Manchester, Township of,  
Pennsylvania
4892. Manheim, Township of,  
Pennsylvania
4893. Manor, Township of, Pennsylvania
4894. Marple, Township of, Pennsylvania
4895. McCandless, Township of,  
Pennsylvania
4896. McKean, County of, Pennsylvania
4897. McKeesport, City of, Pennsylvania
4898. Meadville, City of, Pennsylvania
4899. Mercer, County of, Pennsylvania
4900. Middle Smithfield, Township of,  
Pennsylvania
4901. Middletown, Township of,  
Pennsylvania
4902. Mifflin, County of, Pennsylvania
4903. Milford, Township of, Pennsylvania
4904. Millcreek, Township of,  
Pennsylvania
4905. Monroe, County of, Pennsylvania
4906. Monroeville, Municipality of,  
Pennsylvania
4907. Montgomery, County of,  
Pennsylvania
4908. Montgomery, Township of,  
Pennsylvania
4909. Montour, County of, Pennsylvania
4910. Moon, Township of, Pennsylvania
4911. Mount Joy, Township of,  
Pennsylvania
4912. Mount Lebanon, Township of,  
Pennsylvania
4913. Mount Pleasant, Township of,  
Pennsylvania
4914. Muhlenberg, Township of,  
Pennsylvania
4915. Munhall, Borough of, Pennsylvania
4916. Murrysville, Municipality of,  
Pennsylvania
4917. Nanticoke, City of, Pennsylvania
4918. Nether Providence, Township of,  
Pennsylvania
4919. New Britain, Township of,  
Pennsylvania
4920. New Castle, City of, Pennsylvania
4921. New Garden, Township of,  
Pennsylvania

4922. New Hanover, Township of, Pennsylvania
4923. New Kensington, City of, Pennsylvania
4924. Newberry, Township of, Pennsylvania
4925. Newtown, Township of, Pennsylvania
4926. Norristown, Borough of, Pennsylvania
4927. North Fayette, Township of, Pennsylvania
4928. North Huntingdon, Township of, Pennsylvania
4929. North Lebanon, Township of, Pennsylvania
4930. North Middleton, Township of, Pennsylvania
4931. North Strabane, Township of, Pennsylvania
4932. North Union, Township of, Pennsylvania
4933. North Whitehall, Township of, Pennsylvania
4934. Northampton, County of, Pennsylvania
4935. Northampton, Township of, Pennsylvania
4936. Northumberland, County of, Pennsylvania
4937. Palmer, Township of, Pennsylvania
4938. Patton, Township of, Pennsylvania
4939. Penn Hills, Township of, Pennsylvania
4940. Penn, Township of, Pennsylvania
4941. Perry, County of, Pennsylvania
4942. Peters, Township of, Pennsylvania
4943. Philadelphia, City of/ County of, Pennsylvania
4944. Phoenixville, Borough of, Pennsylvania
4945. Pike, County of, Pennsylvania
4946. Pine, Township of, Pennsylvania
4947. Pittsburgh, City of, Pennsylvania
4948. Plum, Borough of, Pennsylvania
4949. Plumstead, Township of, Pennsylvania
4950. Plymouth, Township of, Pennsylvania
4951. Pocono, Township of, Pennsylvania
4952. Potter, County of, Pennsylvania
4953. Pottstown, Borough of, Pennsylvania
4954. Pottsville, City of, Pennsylvania
4955. Radnor, Township of, Pennsylvania
4956. Rapho, Township of, Pennsylvania
4957. Reading, City of, Pennsylvania
4958. Richland, Township of, Pennsylvania
4959. Ridley, Township of, Pennsylvania
4960. Robinson, Township of, Pennsylvania
4961. Ross, Township of, Pennsylvania
4962. Rostraver, Township of, Pennsylvania
4963. Salisbury, Township of, Pennsylvania
4964. Sandy, Township of, Pennsylvania
4965. Schuylkill, County of, Pennsylvania
4966. Scott, Township of, Pennsylvania
4967. Scranton, City of, Pennsylvania
4968. Shaler, Township of, Pennsylvania
4969. Sharon, City of, Pennsylvania
4970. Silver Spring, Township of, Pennsylvania
4971. Skippack, Township of, Pennsylvania
4972. Snyder, County of, Pennsylvania
4973. Somerset, County of, Pennsylvania
4974. Somerset, Township of, Pennsylvania
4975. South Fayette, Township of, Pennsylvania
4976. South Lebanon, Township of, Pennsylvania
4977. South Middleton, Township of, Pennsylvania
4978. South Park, Township of, Pennsylvania
4979. South Union, Township of, Pennsylvania

4980. South Whitehall, Township of, Pennsylvania
4981. Spring Garden, Township of, Pennsylvania
4982. Spring, Township of, Pennsylvania
4983. Springettsbury, Township of, Pennsylvania
4984. Springfield, Township of, Pennsylvania
4985. St. Marys, City of, Pennsylvania
4986. State College, Borough of, Pennsylvania
4987. Stroud, Township of, Pennsylvania
4988. Susquehanna, County of, Pennsylvania
4989. Susquehanna, Township of, Pennsylvania
4990. Swatara, Township of, Pennsylvania
4991. Tioga, County of, Pennsylvania
4992. Towamencin, Township of, Pennsylvania
4993. Tredyffrin, Township of, Pennsylvania
4994. Union, County of, Pennsylvania
4995. Unity, Township of, Pennsylvania
4996. Upper Allen, Township of, Pennsylvania
4997. Upper Chichester, Township of, Pennsylvania
4998. Upper Darby, Township of, Pennsylvania
4999. Upper Dublin, Township of, Pennsylvania
5000. Upper Gwynedd, Township of, Pennsylvania
5001. Upper Macungie, Township of, Pennsylvania
5002. Upper Merion, Township of, Pennsylvania
5003. Upper Moreland, Township of, Pennsylvania
5004. Upper Providence, Township of, Pennsylvania
5005. Upper Saucon, Township of, Pennsylvania
5006. Upper Southampton, Township of, Pennsylvania
5007. Upper St. Clair, Township of, Pennsylvania
5008. Upper Uwchlan, Township of, Pennsylvania
5009. Uwchlan, Township of, Pennsylvania
5010. Venango, County of, Pennsylvania
5011. Warminster, Township of, Pennsylvania
5012. Warren, County of, Pennsylvania
5013. Warrington, Township of, Pennsylvania
5014. Warwick, Township of, Pennsylvania
5015. Washington, City of, Pennsylvania
5016. Washington, County of, Pennsylvania
5017. Washington, Township of, Pennsylvania
5018. Wayne, County of, Pennsylvania
5019. Waynesboro, Borough of, Pennsylvania
5020. West Bradford, Township of, Pennsylvania
5021. West Chester, Borough of, Pennsylvania
5022. West Deer, Township of, Pennsylvania
5023. West Goshen, Township of, Pennsylvania
5024. West Hanover, Township of, Pennsylvania
5025. West Hempfield, Township of, Pennsylvania
5026. West Lampeter, Township of, Pennsylvania
5027. West Manchester, Township of, Pennsylvania
5028. West Mifflin, Borough of, Pennsylvania
5029. West Norriton, Township of, Pennsylvania
5030. West Whiteland, Township of, Pennsylvania

5031. Westmoreland, County of, Pennsylvania
5032. Westtown, Township of, Pennsylvania
5033. White, Township of, Pennsylvania
5034. Whitehall, Borough of, Pennsylvania
5035. Whitehall, Township of, Pennsylvania
5036. Whitmarsh, Township of, Pennsylvania
5037. Whitpain, Township of, Pennsylvania
5038. Wilkes-Barre, City of, Pennsylvania
5039. Wilkesburg, Borough of, Pennsylvania
5040. Williamsport, City of, Pennsylvania
5041. Willistown, Township of, Pennsylvania
5042. Windsor, Township of, Pennsylvania
5043. Worcester, Township of, Pennsylvania
5044. Wyoming, County of, Pennsylvania
5045. Wyomissing, Borough of, Pennsylvania
5046. Yeadon, Borough of, Pennsylvania
5047. York, City of, Pennsylvania
5048. York, County of, Pennsylvania
5049. York, Township of, Pennsylvania
5050. Adjuntas, Municipality of, Puerto Rico
5051. Aguada, Municipality of, Puerto Rico
5052. Aguadilla, Municipality of, Puerto Rico
5053. Aguas Buenas, Municipality of, Puerto Rico
5054. Aibonito, Municipality of, Puerto Rico
5055. Añasco, Municipality of, Puerto Rico
5056. Arecibo, Municipality of, Puerto Rico
5057. Arroyo, Municipality of, Puerto Rico
5058. Barceloneta, Municipality of, Puerto Rico
5059. Barranquitas, Municipality of, Puerto Rico
5060. Bayamón, Municipality of, Puerto Rico
5061. Cabo Rojo, Municipality of, Puerto Rico
5062. Caguas, Municipality of, Puerto Rico
5063. Camuy, Municipality of, Puerto Rico
5064. Canóvanas, Municipality of, Puerto Rico
5065. Carolina, Municipality of, Puerto Rico
5066. Cataño, Municipality of, Puerto Rico
5067. Cayey, Municipality of, Puerto Rico
5068. Ceiba, Municipality of, Puerto Rico
5069. Ciales, Municipality of, Puerto Rico
5070. Cidra, Municipality of, Puerto Rico
5071. Coamo, Municipality of, Puerto Rico
5072. Comerío, Municipality of, Puerto Rico
5073. Corozal, Municipality of, Puerto Rico
5074. Dorado, Municipality of, Puerto Rico
5075. Fajardo, Municipality of, Puerto Rico
5076. Florida, Municipality of, Puerto Rico
5077. Guánica, Municipality of, Puerto Rico
5078. Guayama, Municipality of, Puerto Rico
5079. Guayanilla, Municipality of, Puerto Rico
5080. Guaynabo, Municipality of, Puerto Rico
5081. Gurabo, Municipality of, Puerto Rico
5082. Hatillo, Municipality of, Puerto Rico
5083. Hormigueros, Municipality of, Puerto Rico
5084. Humacao, Municipality of, Puerto Rico
5085. Isabela, Municipality of, Puerto Rico
5086. Jayuya, Municipality of, Puerto Rico
5087. Juana Díaz, Municipality of, Puerto Rico
5088. Juncos, Municipality of, Puerto Rico
5089. Lajas, Municipality of, Puerto Rico
5090. Lares, Municipality of, Puerto Rico

5091. Las Piedras, Municipality of, Puerto Rico  
5092. Loíza, Municipality of, Puerto Rico  
5093. Luquillo, Municipality of, Puerto Rico  
5094. Manatí, Municipality of, Puerto Rico  
5095. Maunabo, Municipality of, Puerto Rico  
5096. Mayagüez, Municipality of, Puerto Rico  
5097. Moca, Municipality of, Puerto Rico  
5098. Morovis, Municipality of, Puerto Rico  
5099. Naguabo, Municipality of, Puerto Rico  
5100. Naranjito, Municipality of, Puerto Rico  
5101. Orocovis, Municipality of, Puerto Rico  
5102. Patillas, Municipality of, Puerto Rico  
5103. Peñuelas, Municipality of, Puerto Rico  
5104. Ponce, Municipality of, Puerto Rico  
5105. Quebradillas, Municipality of, Puerto Rico  
5106. Rincón, Municipality of, Puerto Rico  
5107. Río Grande, Municipality of, Puerto Rico  
5108. Sabana Grande, Municipality of, Puerto Rico  
5109. Salinas, Municipality of, Puerto Rico  
5110. San Germán, Municipality of, Puerto Rico  
5111. San Juan, Municipality of, Puerto Rico  
5112. San Lorenzo, Municipality of, Puerto Rico  
5113. San Sebastián, Municipality of, Puerto Rico  
5114. Santa Isabel, Municipality of, Puerto Rico  
5115. Toa Alta, Municipality of, Puerto Rico  
5116. Toa Baja, Municipality of, Puerto Rico  
5117. Trujillo Alto, Municipality of, Puerto Rico  
5118. Utuado, Municipality of, Puerto Rico  
5119. Vega Alta, Municipality of, Puerto Rico  
5120. Vega Baja, Municipality of, Puerto Rico  
5121. Villalba, Municipality of, Puerto Rico  
5122. Yabucoa, Municipality of, Puerto Rico  
5123. Yauco, Municipality of, Puerto Rico  
5124. Barrington, Town of, Rhode Island  
5125. Bristol, Town of, Rhode Island  
5126. Burrillville, Town of, Rhode Island  
5127. Central Falls, City of, Rhode Island  
5128. Coventry, Town of, Rhode Island  
5129. Cranston, City of, Rhode Island  
5130. Cumberland, Town of, Rhode Island  
5131. East Greenwich, Town of, Rhode Island  
5132. East Providence, City of, Rhode Island  
5133. Glocester, Town of, Rhode Island  
5134. Johnston, Town of, Rhode Island  
5135. Lincoln, Town of, Rhode Island  
5136. Middletown, Town of, Rhode Island  
5137. Narragansett, Town of, Rhode Island  
5138. Newport, City of, Rhode Island  
5139. North Kingstown, Town of, Rhode Island  
5140. North Providence, Town of, Rhode Island  
5141. North Smithfield, Town of, Rhode Island  
5142. Pawtucket, City of, Rhode Island  
5143. Portsmouth, Town of, Rhode Island  
5144. Providence, City of, Rhode Island  
5145. Scituate, Town of, Rhode Island  
5146. Smithfield, Town of, Rhode Island  
5147. South Kingstown, Town of, Rhode Island  
5148. Tiverton, Town of, Rhode Island  
5149. Warren, Town of, Rhode Island  
5150. Warwick, City of, Rhode Island

5151. West Warwick, Town of, Rhode Island  
 5152. Westerly, Town of, Rhode Island  
 5153. Woonsocket, City of, Rhode Island  
 5154. Abbeville, County of, South Carolina  
 5155. Aiken, City of, South Carolina  
 5156. Aiken, County of, South Carolina  
 5157. Anderson, City of, South Carolina  
 5158. Anderson, County of, South Carolina  
 5159. Bamberg, County of, South Carolina  
 5160. Barnwell, County of, South Carolina  
 5161. Beaufort, City of, South Carolina  
 5162. Beaufort, County of, South Carolina  
 5163. Berkeley, County of, South Carolina  
 5164. Bluffton, Town of, South Carolina  
 5165. Calhoun, County of, South Carolina  
 5166. Cayce, City of, South Carolina  
 5167. Charleston, City of, South Carolina  
 5168. Charleston, County of, South Carolina  
 5169. Cherokee, County of, South Carolina  
 5170. Chester, County of, South Carolina  
 5171. Chesterfield, County of, South Carolina  
 5172. Clarendon, County of, South Carolina  
 5173. Clemson, City of, South Carolina  
 5174. Colleton, County of, South Carolina  
 5175. Columbia, City of, South Carolina  
 5176. Conway, City of, South Carolina  
 5177. Darlington, County of, South Carolina  
 5178. Dillon, County of, South Carolina  
 5179. Dorchester, County of, South Carolina  
 5180. Easley, City of, South Carolina  
 5181. Edgefield, County of, South Carolina  
 5182. Fairfield, County of, South Carolina  
 5183. Florence, City of, South Carolina  
 5184. Florence, County of, South Carolina  
 5185. Forest Acres, City of, South Carolina  
 5186. Fort Mill, Town of, South Carolina  
 5187. Fountain Inn, City of, South Carolina  
 5188. Gaffney, City of, South Carolina  
 5189. Georgetown, County of, South Carolina  
 5190. Goose Creek, City of, South Carolina  
 5191. Greenville, City of, South Carolina  
 5192. Greenville, County of, South Carolina  
 5193. Greenwood, City of, South Carolina  
 5194. Greenwood, County of, South Carolina  
 5195. Greer, City of, South Carolina  
 5196. Hampton, County of, South Carolina  
 5197. Hanahan, City of, South Carolina  
 5198. Hilton Head Island, Town of, South Carolina  
 5199. Horry, County of, South Carolina  
 5200. Irmo, Town of, South Carolina  
 5201. James Island, Town of, South Carolina  
 5202. Jasper, County of, South Carolina  
 5203. Kershaw, County of, South Carolina  
 5204. Lancaster, County of, South Carolina  
 5205. Laurens, County of, South Carolina  
 5206. Lee, County of, South Carolina  
 5207. Lexington, County of, South Carolina  
 5208. Lexington, Town of, South Carolina  
 5209. Marion, County of, South Carolina  
 5210. Marlboro, County of, South Carolina  
 5211. Mauldin, City of, South Carolina  
 5212. Moncks Corner, Town of, South Carolina  
 5213. Mount Pleasant, Town of, South Carolina  
 5214. Myrtle Beach, City of, South Carolina  
 5215. Newberry, City of, South Carolina  
 5216. Newberry, County of, South Carolina  
 5217. North Augusta, City of, South Carolina  
 5218. North Charleston, City of, South Carolina  
 5219. North Myrtle Beach, City of, South Carolina  
 5220. Oconee, County of, South Carolina  
 5221. Orangeburg, City of, South Carolina



5222. Orangeburg, County of, South Carolina
5223. Pickens, County of, South Carolina
5224. Port Royal, Town of, South Carolina
5225. Richland, County of, South Carolina
5226. Rock Hill, City of, South Carolina
5227. Saluda, County of, South Carolina
5228. Simpsonville, City of, South Carolina
5229. Spartanburg, City of, South Carolina
5230. Spartanburg, County of, South Carolina
5231. Summerville, Town of, South Carolina
5232. Sumter, City of, South Carolina
5233. Sumter, County of, South Carolina
5234. Tega Cay, City of, South Carolina
5235. Union, County of, South Carolina
5236. West Columbia, City of, South Carolina
5237. Williamsburg, County of, South Carolina
5238. York, County of, South Carolina
5239. Aberdeen, City of, South Dakota
5240. Beadle, County of, South Dakota
5241. Box Elder, City of, South Dakota
5242. Brandon, City of, South Dakota
5243. Brookings, City of, South Dakota
5244. Brookings, County of, South Dakota
5245. Brown, County of, South Dakota
5246. Butte, County of, South Dakota
5247. Clay, County of, South Dakota
5248. Codington, County of, South Dakota
5249. Davison, County of, South Dakota
5250. Hughes, County of, South Dakota
5251. Huron, City of, South Dakota
5252. Lake, County of, South Dakota
5253. Lawrence, County of, South Dakota
5254. Lincoln, County of, South Dakota
5255. Meade, County of, South Dakota
5256. Minnehaha, County of, South Dakota
5257. Mitchell, City of, South Dakota
5258. Oglala Lakota, County of, South Dakota
5259. Pennington, County of, South Dakota
5260. Pierre, City of, South Dakota
5261. Rapid City, City of, South Dakota
5262. Roberts, County of, South Dakota
5263. Sioux Falls, City of, South Dakota
5264. Spearfish, City of, South Dakota
5265. Todd, County of, South Dakota
5266. Union, County of, South Dakota
5267. Vermillion, City of, South Dakota
5268. Watertown, City of, South Dakota
5269. Yankton, City of, South Dakota
5270. Yankton, County of, South Dakota
5271. Anderson, County of, Tennessee
5272. Arlington, Town of, Tennessee
5273. Athens, City of, Tennessee
5274. Bartlett, City of, Tennessee
5275. Bedford, County of, Tennessee
5276. Benton, County of, Tennessee
5277. Bledsoe, County of, Tennessee
5278. Blount, County of, Tennessee
5279. Bradley, County of, Tennessee
5280. Brentwood, City of, Tennessee
5281. Bristol, City of, Tennessee
5282. Campbell, County of, Tennessee
5283. Cannon, County of, Tennessee
5284. Carroll, County of, Tennessee
5285. Carter, County of, Tennessee
5286. Chattanooga, City of, Tennessee
5287. Cheatham, County of, Tennessee
5288. Chester, County of, Tennessee
5289. Claiborne, County of, Tennessee
5290. Clarksville, City of, Tennessee
5291. Cleveland, City of, Tennessee
5292. Clinton, City of, Tennessee
5293. Cocke, County of, Tennessee
5294. Coffee, County of, Tennessee
5295. Collegedale, City of, Tennessee
5296. Collierville, Town of, Tennessee
5297. Columbia, City of, Tennessee
5298. Cookeville, City of, Tennessee
5299. Crockett, County of, Tennessee
5300. Crossville, City of, Tennessee
5301. Cumberland, County of, Tennessee
5302. Decatur, County of, Tennessee
5303. DeKalb, County of, Tennessee
5304. Dickson, City of, Tennessee
5305. Dickson, County of, Tennessee

5306. Dyer, County of, Tennessee  
 5307. Dyersburg, City of, Tennessee  
 5308. East Ridge, City of, Tennessee  
 5309. Elizabethton, City of, Tennessee  
 5310. Farragut, Town of, Tennessee  
 5311. Fayette, County of, Tennessee  
 5312. Fentress, County of, Tennessee  
 5313. Franklin, City of, Tennessee  
 5314. Franklin, County of, Tennessee  
 5315. Gallatin, City of, Tennessee  
 5316. Germantown, City of, Tennessee  
 5317. Gibson, County of, Tennessee  
 5318. Giles, County of, Tennessee  
 5319. Goodlettsville, City of, Tennessee  
 5320. Grainger, County of, Tennessee  
 5321. Greene, County of, Tennessee  
 5322. Greeneville, Town of, Tennessee  
 5323. Grundy, County of, Tennessee  
 5324. Hamblen, County of, Tennessee  
 5325. Hamilton, County of, Tennessee  
 5326. Hardeman, County of, Tennessee  
 5327. Hardin, County of, Tennessee  
 5328. Hartsville/Trousdale, County of, Tennessee  
 5329. Hawkins, County of, Tennessee  
 5330. Haywood, County of, Tennessee  
 5331. Henderson, County of, Tennessee  
 5332. Hendersonville, City of, Tennessee  
 5333. Henry, County of, Tennessee  
 5334. Hickman, County of, Tennessee  
 5335. Humphreys, County of, Tennessee  
 5336. Jackson, City of, Tennessee  
 5337. Jackson, County of, Tennessee  
 5338. Jefferson, County of, Tennessee  
 5339. Johnson City, City of, Tennessee  
 5340. Johnson, County of, Tennessee  
 5341. Kingsport, City of, Tennessee  
 5342. Knox, County of, Tennessee  
 5343. Knoxville, City of, Tennessee  
 5344. La Vergne, City of, Tennessee  
 5345. Lakeland, City of, Tennessee  
 5346. Lauderdale, County of, Tennessee  
 5347. Lawrence, County of, Tennessee  
 5348. Lawrenceburg, City of, Tennessee  
 5349. Lebanon, City of, Tennessee  
 5350. Lewis, County of, Tennessee  
 5351. Lewisburg, City of, Tennessee  
 5352. Lincoln, County of, Tennessee  
 5353. Loudon, County of, Tennessee  
 5354. Macon, County of, Tennessee  
 5355. Madison, County of, Tennessee  
 5356. Manchester, City of, Tennessee  
 5357. Marion, County of, Tennessee  
 5358. Marshall, County of, Tennessee  
 5359. Martin, City of, Tennessee  
 5360. Maryville, City of, Tennessee  
 5361. Maury, County of, Tennessee  
 5362. McMinn, County of, Tennessee  
 5363. McMinnville, City of, Tennessee  
 5364. McNairy, County of, Tennessee  
 5365. Meigs, County of, Tennessee  
 5366. Memphis, City of, Tennessee  
 5367. Millington, City of, Tennessee  
 5368. Monroe, County of, Tennessee  
 5369. Montgomery, County of, Tennessee  
 5370. Morgan, County of, Tennessee  
 5371. Morristown, City of, Tennessee  
 5372. Mount Juliet, City of, Tennessee  
 5373. Murfreesboro, City of, Tennessee  
 5374. Nashville-Davidson, Metropolitan Government, Tennessee  
 5375. Nolensville, Town of, Tennessee  
 5376. Oak Ridge, City of, Tennessee  
 5377. Obion, County of, Tennessee  
 5378. Overton, County of, Tennessee  
 5379. Paris, City of, Tennessee  
 5380. Polk, County of, Tennessee  
 5381. Portland, City of, Tennessee  
 5382. Putnam, County of, Tennessee  
 5383. Red Bank, City of, Tennessee  
 5384. Rhea, County of, Tennessee  
 5385. Roane, County of, Tennessee  
 5386. Robertson, County of, Tennessee  
 5387. Rutherford, County of, Tennessee  
 5388. Scott, County of, Tennessee  
 5389. Sequatchie, County of, Tennessee  
 5390. Sevier, County of, Tennessee  
 5391. Sevierville, City of, Tennessee  
 5392. Shelby, County of, Tennessee  
 5393. Shelbyville, City of, Tennessee  
 5394. Smith, County of, Tennessee  
 5395. Smyrna, Town of, Tennessee

5396. Soddy-Daisy, City of, Tennessee  
 5397. Spring Hill, City of, Tennessee  
 5398. Springfield, City of, Tennessee  
 5399. Stewart, County of, Tennessee  
 5400. Sullivan, County of, Tennessee  
 5401. Sumner, County of, Tennessee  
 5402. Tipton, County of, Tennessee  
 5403. Tullahoma, City of, Tennessee  
 5404. Unicoi, County of, Tennessee  
 5405. Union City, City of, Tennessee  
 5406. Union, County of, Tennessee  
 5407. Warren, County of, Tennessee  
 5408. Washington, County of, Tennessee  
 5409. Wayne, County of, Tennessee  
 5410. Weakley, County of, Tennessee  
 5411. White, County of, Tennessee  
 5412. White House, City of, Tennessee  
 5413. Williamson, County of, Tennessee  
 5414. Wilson, County of, Tennessee  
 5415. Abilene, City of, Texas  
 5416. Addison, Town of, Texas  
 5417. Alamo, City of, Texas  
 5418. Alice, City of, Texas  
 5419. Allen, City of, Texas  
 5420. Alton, City of, Texas  
 5421. Alvin, City of, Texas  
 5422. Amarillo, City of, Texas  
 5423. Anderson, County of, Texas  
 5424. Andrews, City of, Texas  
 5425. Andrews, County of, Texas  
 5426. Angelina, County of, Texas  
 5427. Angleton, City of, Texas  
 5428. Anna, City of, Texas  
 5429. Aransas, County of, Texas  
 5430. Arlington, City of, Texas  
 5431. Atascosa, County of, Texas  
 5432. Athens, City of, Texas  
 5433. Austin, City of, Texas  
 5434. Austin, County of, Texas  
 5435. Azle, City of, Texas  
 5436. Balch Springs, City of, Texas  
 5437. Bandera, County of, Texas  
 5438. Bastrop, County of, Texas  
 5439. Bay City, City of, Texas  
 5440. Baytown, City of, Texas  
 5441. Beaumont, City of, Texas  
 5442. Bedford, City of, Texas  
 5443. Bee, County of, Texas  
 5444. Beeville, City of, Texas  
 5445. Bell, County of, Texas  
 5446. Bellaire, City of, Texas  
 5447. Bellmead, City of, Texas  
 5448. Belton, City of, Texas  
 5449. Benbrook, City of, Texas  
 5450. Bexar, County of, Texas  
 5451. Big Spring, City of, Texas  
 5452. Blanco, County of, Texas  
 5453. Boerne, City of, Texas  
 5454. Bonham, City of, Texas  
 5455. Borger, City of, Texas  
 5456. Bosque, County of, Texas  
 5457. Bowie, County of, Texas  
 5458. Brazoria, County of, Texas  
 5459. Brazos, County of, Texas  
 5460. Brenham, City of, Texas  
 5461. Brown, County of, Texas  
 5462. Brownsville, City of, Texas  
 5463. Brownwood, City of, Texas  
 5464. Bryan, City of, Texas  
 5465. Buda, City of, Texas  
 5466. Burkburnett, City of, Texas  
 5467. Burleson, City of, Texas  
 5468. Burleson, County of, Texas  
 5469. Burnet, County of, Texas  
 5470. Caldwell, County of, Texas  
 5471. Calhoun, County of, Texas  
 5472. Callahan, County of, Texas  
 5473. Cameron, County of, Texas  
 5474. Camp, County of, Texas  
 5475. Canyon, City of, Texas  
 5476. Carrollton, City of, Texas  
 5477. Cass, County of, Texas  
 5478. Cedar Hill, City of, Texas  
 5479. Cedar Park, City of, Texas  
 5480. Celina, City of, Texas  
 5481. Chambers, County of, Texas  
 5482. Cherokee, County of, Texas  
 5483. Cibolo, City of, Texas  
 5484. Clay, County of, Texas  
 5485. Cleburne, City of, Texas  
 5486. Clute, City of, Texas  
 5487. College Station, City of, Texas

- 5488. Colleyville, City of, Texas
- 5489. Collin, County of, Texas
- 5490. Colorado, County of, Texas
- 5491. Comal, County of, Texas
- 5492. Comanche, County of, Texas
- 5493. Conroe, City of, Texas
- 5494. Converse, City of, Texas
- 5495. Cooke, County of, Texas
- 5496. Coppell, City of, Texas
- 5497. Copperas Cove, City of, Texas
- 5498. Corinth, City of, Texas
- 5499. Corpus Christi, City of, Texas
- 5500. Corsicana, City of, Texas
- 5501. Coryell, County of, Texas
- 5502. Crowley, City of, Texas
- 5503. Dallas, City of, Texas
- 5504. Dallas, County of, Texas
- 5505. Dawson, County of, Texas
- 5506. Deaf Smith, County of, Texas
- 5507. Deer Park, City of, Texas
- 5508. Del Rio, City of, Texas
- 5509. Denison, City of, Texas
- 5510. Denton, City of, Texas
- 5511. Denton, County of, Texas
- 5512. DeSoto, City of, Texas
- 5513. DeWitt, County of, Texas
- 5514. Dickinson, City of, Texas
- 5515. Dimmit, County of, Texas
- 5516. Donna, City of, Texas
- 5517. Dumas, City of, Texas
- 5518. Duncanville, City of, Texas
- 5519. Duval, County of, Texas
- 5520. Eagle Pass, City of, Texas
- 5521. Eastland, County of, Texas
- 5522. Ector, County of, Texas
- 5523. Edinburg, City of, Texas
- 5524. El Campo, City of, Texas
- 5525. El Paso, City of, Texas
- 5526. El Paso, County of, Texas
- 5527. Elgin, City of, Texas
- 5528. Ellis, County of, Texas
- 5529. Ennis, City of, Texas
- 5530. Erath, County of, Texas
- 5531. Eules, City of, Texas
- 5532. Fair Oaks Ranch, City of, Texas
- 5533. Falls, County of, Texas
- 5534. Fannin, County of, Texas
- 5535. Farmers Branch, City of, Texas
- 5536. Fate, City of, Texas
- 5537. Fayette, County of, Texas
- 5538. Flower Mound, Town of, Texas
- 5539. Forest Hill, City of, Texas
- 5540. Forney, City of, Texas
- 5541. Fort Bend, County of, Texas
- 5542. Fort Worth, City of, Texas
- 5543. Franklin, County of, Texas
- 5544. Fredericksburg, City of, Texas
- 5545. Freeport, City of, Texas
- 5546. Freestone, County of, Texas
- 5547. Friendswood, City of, Texas
- 5548. Frio, County of, Texas
- 5549. Frisco, City of, Texas
- 5550. Fulshear, City of, Texas
- 5551. Gaines, County of, Texas
- 5552. Gainesville, City of, Texas
- 5553. Galena Park, City of, Texas
- 5554. Galveston, City of, Texas
- 5555. Galveston, County of, Texas
- 5556. Garland, City of, Texas
- 5557. Gatesville, City of, Texas
- 5558. Georgetown, City of, Texas
- 5559. Gillespie, County of, Texas
- 5560. Glenn Heights, City of, Texas
- 5561. Gonzales, County of, Texas
- 5562. Granbury, City of, Texas
- 5563. Grand Prairie, City of, Texas
- 5564. Grapevine, City of, Texas
- 5565. Gray, County of, Texas
- 5566. Grayson, County of, Texas
- 5567. Greenville, City of, Texas
- 5568. Gregg, County of, Texas
- 5569. Grimes, County of, Texas
- 5570. Groves, City of, Texas
- 5571. Guadalupe, County of, Texas
- 5572. Hale, County of, Texas
- 5573. Haltom City, City of, Texas
- 5574. Hardin, County of, Texas
- 5575. Harker Heights, City of, Texas
- 5576. Harlingen, City of, Texas
- 5577. Harris, County of, Texas
- 5578. Harrison, County of, Texas
- 5579. Hays, County of, Texas

5580. Henderson, City of, Texas  
 5581. Henderson, County of, Texas  
 5582. Hereford, City of, Texas  
 5583. Hewitt, City of, Texas  
 5584. Hidalgo, City of, Texas  
 5585. Hidalgo, County of, Texas  
 5586. Highland, Village of, City of, Texas  
 5587. Hill, County of, Texas  
 5588. Hockley, County of, Texas  
 5589. Hood, County of, Texas  
 5590. Hopkins, County of, Texas  
 5591. Horizon City, City of, Texas  
 5592. Houston, City of, Texas  
 5593. Houston, County of, Texas  
 5594. Howard, County of, Texas  
 5595. Humble, City of, Texas  
 5596. Hunt, County of, Texas  
 5597. Huntsville, City of, Texas  
 5598. Hurst, City of, Texas  
 5599. Hutchinson, County of, Texas  
 5600. Hutto, City of, Texas  
 5601. Ingleside, City of, Texas  
 5602. Irving, City of, Texas  
 5603. Jacinto City, City of, Texas  
 5604. Jackson, County of, Texas  
 5605. Jacksonville, City of, Texas  
 5606. Jasper, County of, Texas  
 5607. Jefferson, County of, Texas  
 5608. Jim Wells, County of, Texas  
 5609. Johnson, County of, Texas  
 5610. Jones, County of, Texas  
 5611. Karnes, County of, Texas  
 5612. Katy, City of, Texas  
 5613. Kaufman, County of, Texas  
 5614. Keller, City of, Texas  
 5615. Kendall, County of, Texas  
 5616. Kerr, County of, Texas  
 5617. Kerrville, City of, Texas  
 5618. Kilgore, City of, Texas  
 5619. Killeen, City of, Texas  
 5620. Kingsville, City of, Texas  
 5621. Kleberg, County of, Texas  
 5622. Kyle, City of, Texas  
 5623. La Marque, City of, Texas  
 5624. La Porte, City of, Texas  
 5625. Lake Jackson, City of, Texas  
 5626. Lakeway, City of, Texas  
 5627. Lamar, County of, Texas  
 5628. Lamb, County of, Texas  
 5629. Lampasas, County of, Texas  
 5630. Lancaster, City of, Texas  
 5631. Laredo, City of, Texas  
 5632. Lavaca, County of, Texas  
 5633. League City, City of, Texas  
 5634. Leander, City of, Texas  
 5635. Lee, County of, Texas  
 5636. Leon, County of, Texas  
 5637. Leon Valley, City of, Texas  
 5638. Levelland, City of, Texas  
 5639. Lewisville, City of, Texas  
 5640. Liberty, County of, Texas  
 5641. Limestone, County of, Texas  
 5642. Little Elm, City of, Texas  
 5643. Live Oak, City of, Texas  
 5644. Live Oak, County of, Texas  
 5645. Llano, County of, Texas  
 5646. Lockhart, City of, Texas  
 5647. Longview, City of, Texas  
 5648. Lubbock, City of, Texas  
 5649. Lubbock, County of, Texas  
 5650. Lufkin, City of, Texas  
 5651. Lumberton, City of, Texas  
 5652. Madison, County of, Texas  
 5653. Manor, City of, Texas  
 5654. Mansfield, City of, Texas  
 5655. Manvel, City of, Texas  
 5656. Marshall, City of, Texas  
 5657. Matagorda, County of, Texas  
 5658. Maverick, County of, Texas  
 5659. McAllen, City of, Texas  
 5660. McKinney, City of, Texas  
 5661. McLennan, County of, Texas  
 5662. Medina, County of, Texas  
 5663. Melissa, City of, Texas  
 5664. Mercedes, City of, Texas  
 5665. Mesquite, City of, Texas  
 5666. Midland, City of, Texas  
 5667. Midland, County of, Texas  
 5668. Midlothian, City of, Texas  
 5669. Milam, County of, Texas  
 5670. Mineral Wells, City of, Texas  
 5671. Mission, City of, Texas

5672. Missouri City, City of, Texas  
 5673. Montague, County of, Texas  
 5674. Montgomery, County of, Texas  
 5675. Moore, County of, Texas  
 5676. Morris, County of, Texas  
 5677. Mount Pleasant, City of, Texas  
 5678. Murphy, City of, Texas  
 5679. Nacogdoches, City of, Texas  
 5680. Nacogdoches, County of, Texas  
 5681. Navarro, County of, Texas  
 5682. Nederland, City of, Texas  
 5683. New Braunfels, City of, Texas  
 5684. Newton, County of, Texas  
 5685. Nolan, County of, Texas  
 5686. North Richland Hills, City of, Texas  
 5687. Nueces, County of, Texas  
 5688. Odessa, City of, Texas  
 5689. Orange, City of, Texas  
 5690. Orange, County of, Texas  
 5691. Palestine, City of, Texas  
 5692. Palo Pinto, County of, Texas  
 5693. Pampa, City of, Texas  
 5694. Panola, County of, Texas  
 5695. Paris, City of, Texas  
 5696. Parker, County of, Texas  
 5697. Pasadena, City of, Texas  
 5698. Pearland, City of, Texas  
 5699. Pearsall, City of, Texas  
 5700. Pecos, City of, Texas  
 5701. Pecos, County of, Texas  
 5702. Pflugerville, City of, Texas  
 5703. Pharr, City of, Texas  
 5704. Plainview, City of, Texas  
 5705. Plano, City of, Texas  
 5706. Pleasanton, City of, Texas  
 5707. Polk, County of, Texas  
 5708. Port Arthur, City of, Texas  
 5709. Port Lavaca, City of, Texas  
 5710. Port Neches, City of, Texas  
 5711. Portland, City of, Texas  
 5712. Potter, County of, Texas  
 5713. Princeton, City of, Texas  
 5714. Prosper, Town of, Texas  
 5715. Rains, County of, Texas  
 5716. Randall, County of, Texas  
 5717. Raymondville, City of, Texas  
 5718. Red Oak, City of, Texas  
 5719. Red River, County of, Texas  
 5720. Reeves, County of, Texas  
 5721. Richardson, City of, Texas  
 5722. Richmond, City of, Texas  
 5723. Rio Grande City, City of, Texas  
 5724. Robertson, County of, Texas  
 5725. Robinson, City of, Texas  
 5726. Robstown, City of, Texas  
 5727. Rockport, City of, Texas  
 5728. Rockwall, City of, Texas  
 5729. Rockwall, County of, Texas  
 5730. Roma, City of, Texas  
 5731. Rosenberg, City of, Texas  
 5732. Round Rock, City of, Texas  
 5733. Rowlett, City of, Texas  
 5734. Royse City, City of, Texas  
 5735. Runnels, County of, Texas  
 5736. Rusk, County of, Texas  
 5737. Sabine, County of, Texas  
 5738. Sachse, City of, Texas  
 5739. Saginaw, City of, Texas  
 5740. San Angelo, City of, Texas  
 5741. San Antonio, City of, Texas  
 5742. San Benito, City of, Texas  
 5743. San Jacinto, County of, Texas  
 5744. San Juan, City of, Texas  
 5745. San Marcos, City of, Texas  
 5746. San Patricio, County of, Texas  
 5747. Santa Fe, City of, Texas  
 5748. Schertz, City of, Texas  
 5749. Scurry, County of, Texas  
 5750. Seabrook, City of, Texas  
 5751. Seagoville, City of, Texas  
 5752. Seguin, City of, Texas  
 5753. Selma, City of, Texas  
 5754. Shelby, County of, Texas  
 5755. Sherman, City of, Texas  
 5756. Smith, County of, Texas  
 5757. Snyder, City of, Texas  
 5758. Socorro, City of, Texas  
 5759. South Houston, City of, Texas  
 5760. Southlake, City of, Texas  
 5761. Stafford, City of, Texas  
 5762. Starr, County of, Texas  
 5763. Stephenville, City of, Texas

5764. Sugar Land, City of, Texas  
 5765. Sulphur Springs, City of, Texas  
 5766. Sweetwater, City of, Texas  
 5767. Tarrant, County of, Texas  
 5768. Taylor, City of, Texas  
 5769. Taylor, County of, Texas  
 5770. Temple, City of, Texas  
 5771. Terrell, City of, Texas  
 5772. Terry, County of, Texas  
 5773. Texarkana, City of, Texas  
 5774. Texas City, City of, Texas  
 5775. The Colony, City of, Texas  
 5776. Titus, County of, Texas  
 5777. Tom Green, County of, Texas  
 5778. Tomball, City of, Texas  
 5779. Travis, County of, Texas  
 5780. Trinity, County of, Texas  
 5781. Trophy Club, Town of, Texas  
 5782. Tyler, City of, Texas  
 5783. Tyler, County of, Texas  
 5784. Universal City, City of, Texas  
 5785. University Park, City of, Texas  
 5786. Upshur, County of, Texas  
 5787. Uvalde, City of, Texas  
 5788. Uvalde, County of, Texas  
 5789. Val Verde, County of, Texas  
 5790. Van Zandt, County of, Texas  
 5791. Vernon, City of, Texas  
 5792. Victoria, City of, Texas  
 5793. Victoria, County of, Texas  
 5794. Vidor, City of, Texas  
 5795. Waco, City of, Texas  
 5796. Walker, County of, Texas  
 5797. Waller, County of, Texas  
 5798. Ward, County of, Texas  
 5799. Washington, County of, Texas  
 5800. Watauga, City of, Texas  
 5801. Waxahachie, City of, Texas  
 5802. Weatherford, City of, Texas  
 5803. Webb, County of, Texas  
 5804. Webster, City of, Texas  
 5805. Weslaco, City of, Texas  
 5806. West University Place, City of,  
 Texas  
 5807. Wharton, County of, Texas  
 5808. White Settlement, City of, Texas  
 5809. Wichita, County of, Texas  
 5810. Wichita Falls, City of, Texas  
 5811. Wilbarger, County of, Texas  
 5812. Willacy, County of, Texas  
 5813. Williamson, County of, Texas  
 5814. Wilson, County of, Texas  
 5815. Wise, County of, Texas  
 5816. Wood, County of, Texas  
 5817. Wylie, City of, Texas  
 5818. Young, County of, Texas  
 5819. Zapata, County of, Texas  
 5820. Zavala, County of, Texas  
 5821. Alpine, City of, Utah  
 5822. American Fork, City of, Utah  
 5823. Bluffdale, City of, Utah  
 5824. Bountiful, City of, Utah  
 5825. Box Elder, County of, Utah  
 5826. Brigham City, City of, Utah  
 5827. Cache, County of, Utah  
 5828. Carbon, County of, Utah  
 5829. Cedar City, City of, Utah  
 5830. Cedar Hills, City of, Utah  
 5831. Centerville, City of, Utah  
 5832. Clearfield, City of, Utah  
 5833. Clinton, City of, Utah  
 5834. Cottonwood Heights, City of, Utah  
 5835. Davis, County of, Utah  
 5836. Draper, City of, Utah  
 5837. Duchesne, County of, Utah  
 5838. Eagle Mountain, City of, Utah  
 5839. Emery, County of, Utah  
 5840. Farmington, City of, Utah  
 5841. Grantsville, City of, Utah  
 5842. Heber, City of, Utah  
 5843. Herriman, City of, Utah  
 5844. Highland, City of, Utah  
 5845. Holladay, City of, Utah  
 5846. Hurricane, City of, Utah  
 5847. Iron, County of, Utah  
 5848. Juab, County of, Utah  
 5849. Kaysville, City of, Utah  
 5850. Kearns metro, Township of, Utah  
 5851. Layton, City of, Utah  
 5852. Lehi, City of, Utah  
 5853. Lindon, City of, Utah  
 5854. Logan, City of, Utah

5855. Magna metro, Township of, Utah  
5856. Mapleton, City of, Utah  
5857. Midvale, City of, Utah  
5858. Millard, County of, Utah  
5859. Millcreek, City of, Utah  
5860. Morgan, County of, Utah  
5861. Murray, City of, Utah  
5862. North Logan, City of, Utah  
5863. North Ogden, City of, Utah  
5864. North Salt Lake, City of, Utah  
5865. Ogden, City of, Utah  
5866. Orem, City of, Utah  
5867. Payson, City of, Utah  
5868. Pleasant Grove, City of, Utah  
5869. Pleasant View, City of, Utah  
5870. Provo, City of, Utah  
5871. Riverton, City of, Utah  
5872. Roy, City of, Utah  
5873. Salt Lake City, City of, Utah  
5874. Salt Lake, County of, Utah  
5875. San Juan, County of, Utah  
5876. Sandy, City of, Utah  
5877. Sanpete, County of, Utah  
5878. Santaquin, City of, Utah  
5879. Saratoga Springs, City of, Utah  
5880. Sevier, County of, Utah  
5881. Smithfield, City of, Utah  
5882. South Jordan, City of, Utah  
5883. South Ogden, City of, Utah  
5884. South Salt Lake, City of, Utah  
5885. Spanish Fork, City of, Utah  
5886. Springville, City of, Utah  
5887. St. George, City of, Utah  
5888. Summit, County of, Utah  
5889. Syracuse, City of, Utah  
5890. Taylorsville, City of, Utah  
5891. Tooele, City of, Utah  
5892. Tooele, County of, Utah  
5893. Uintah, County of, Utah  
5894. Utah, County of, Utah  
5895. Vernal, City of, Utah  
5896. Vineyard, Town of, Utah  
5897. Wasatch, County of, Utah  
5898. Washington, City of, Utah  
5899. Washington, County of, Utah  
5900. Weber, County of, Utah  
5901. West Haven, City of, Utah  
5902. West Jordan, City of, Utah  
5903. West Point, City of, Utah  
5904. West Valley City, City of, Utah  
5905. Woods Cross, City of, Utah  
5906. Addison, County of, Vermont  
5907. Bennington, County of, Vermont  
5908. Bennington, Town of, Vermont  
5909. Brattleboro, Town of, Vermont  
5910. Burlington, City of, Vermont  
5911. Caledonia, County of, Vermont  
5912. Chittenden, County of, Vermont  
5913. Colchester, Town of, Vermont  
5914. Essex Junction, Village of, Vermont  
5915. Essex, Town of, Vermont  
5916. Franklin, County of, Vermont  
5917. Lamoille, County of, Vermont  
5918. Milton, Town of, Vermont  
5919. Orange, County of, Vermont  
5920. Orleans, County of, Vermont  
5921. Rutland, City of, Vermont  
5922. Rutland, County of, Vermont  
5923. South Burlington, City of, Vermont  
5924. Washington, County of, Vermont  
5925. Williston, Town of, Vermont  
5926. Windham, County of, Vermont  
5927. Windsor, County of, Vermont  
5928. Accomack, County of, Virginia  
5929. Albemarle, County of, Virginia  
5930. Alexandria, City of, Virginia  
5931. Alleghany, County of, Virginia  
5932. Amelia, County of, Virginia  
5933. Amherst, County of, Virginia  
5934. Appomattox, County of, Virginia  
5935. Arlington, County of, Virginia  
5936. Augusta, County of, Virginia  
5937. Bedford, County of, Virginia  
5938. Blacksburg, Town of, Virginia  
5939. Botetourt, County of, Virginia  
5940. Bristol, City of, Virginia  
5941. Brunswick, County of, Virginia  
5942. Buchanan, County of, Virginia  
5943. Buckingham, County of, Virginia  
5944. Campbell, County of, Virginia  
5945. Caroline, County of, Virginia  
5946. Carroll, County of, Virginia



5947. Charlotte, County of, Virginia  
 5948. Charlottesville, City of, Virginia  
 5949. Chesapeake, City of, Virginia  
 5950. Chesterfield, County of, Virginia  
 5951. Christiansburg, Town of, Virginia  
 5952. Clarke, County of, Virginia  
 5953. Colonial Heights, City of, Virginia  
 5954. Culpeper, County of, Virginia  
 5955. Culpeper, Town of, Virginia  
 5956. Danville, City of, Virginia  
 5957. Dickenson, County of, Virginia  
 5958. Dinwiddie, County of, Virginia  
 5959. Essex, County of, Virginia  
 5960. Fairfax, City of, Virginia  
 5961. Fairfax, County of, Virginia  
 5962. Falls Church, City of, Virginia  
 5963. Fauquier, County of, Virginia  
 5964. Floyd, County of, Virginia  
 5965. Fluvanna, County of, Virginia  
 5966. Franklin, County of, Virginia  
 5967. Frederick, County of, Virginia  
 5968. Fredericksburg, City of, Virginia  
 5969. Front Royal, Town of, Virginia  
 5970. Giles, County of, Virginia  
 5971. Gloucester, County of, Virginia  
 5972. Goochland, County of, Virginia  
 5973. Grayson, County of, Virginia  
 5974. Greene, County of, Virginia  
 5975. Greensville, County of, Virginia  
 5976. Halifax, County of, Virginia  
 5977. Hampton, City of, Virginia  
 5978. Hanover, County of, Virginia  
 5979. Harrisonburg, City of, Virginia  
 5980. Henrico, County of, Virginia  
 5981. Henry, County of, Virginia  
 5982. Herndon, Town of, Virginia  
 5983. Hopewell, City of, Virginia  
 5984. Isle of Wight, County of, Virginia  
 5985. James City, County of, Virginia  
 5986. King George, County of, Virginia  
 5987. King William, County of, Virginia  
 5988. Lancaster, County of, Virginia  
 5989. Lee, County of, Virginia  
 5990. Leesburg, Town of, Virginia  
 5991. Loudoun, County of, Virginia  
 5992. Louisa, County of, Virginia  
 5993. Lunenburg, County of, Virginia  
 5994. Lynchburg, City of, Virginia  
 5995. Madison, County of, Virginia  
 5996. Manassas, City of, Virginia  
 5997. Manassas Park, City of, Virginia  
 5998. Martinsville, City of, Virginia  
 5999. Mecklenburg, County of, Virginia  
 6000. Middlesex, County of, Virginia  
 6001. Montgomery, County of, Virginia  
 6002. Nelson, County of, Virginia  
 6003. New Kent, County of, Virginia  
 6004. Newport News, City of, Virginia  
 6005. Norfolk, City of, Virginia  
 6006. Northampton, County of, Virginia  
 6007. Northumberland, County of, Virginia  
 6008. Nottoway, County of, Virginia  
 6009. Orange, County of, Virginia  
 6010. Page, County of, Virginia  
 6011. Patrick, County of, Virginia  
 6012. Petersburg, City of, Virginia  
 6013. Pittsylvania, County of, Virginia  
 6014. Poquoson, City of, Virginia  
 6015. Portsmouth, City of, Virginia  
 6016. Powhatan, County of, Virginia  
 6017. Prince Edward, County of, Virginia  
 6018. Prince George, County of, Virginia  
 6019. Prince William, County of, Virginia  
 6020. Pulaski, County of, Virginia  
 6021. Purcellville, Town of, Virginia  
 6022. Radford, City of, Virginia  
 6023. Richmond, City of, Virginia  
 6024. Roanoke, City of, Virginia  
 6025. Roanoke, County of, Virginia  
 6026. Rockbridge, County of, Virginia  
 6027. Rockingham, County of, Virginia  
 6028. Russell, County of, Virginia  
 6029. Salem, City of, Virginia  
 6030. Scott, County of, Virginia  
 6031. Shenandoah, County of, Virginia  
 6032. Smyth, County of, Virginia  
 6033. Southampton, County of, Virginia  
 6034. Spotsylvania, County of, Virginia  
 6035. Stafford, County of, Virginia  
 6036. Staunton, City of, Virginia  
 6037. Suffolk, City of, Virginia  
 6038. Sussex, County of, Virginia

6039. Tazewell, County of, Virginia  
6040. Vienna, Town of, Virginia  
6041. Virginia Beach, City of, Virginia  
6042. Warren, County of, Virginia  
6043. Warrenton, Town of, Virginia  
6044. Washington, County of, Virginia  
6045. Waynesboro, City of, Virginia  
6046. Westmoreland, County of, Virginia  
6047. Williamsburg, City of, Virginia  
6048. Winchester, City of, Virginia  
6049. Wise, County of, Virginia  
6050. Wythe, County of, Virginia  
6051. York, County of, Virginia  
6052. Aberdeen, City of, Washington  
6053. Adams, County of, Washington  
6054. Anacortes, City of, Washington  
6055. Arlington, City of, Washington  
6056. Asotin, County of, Washington  
6057. Auburn, City of, Washington  
6058. Bainbridge Island, City of,  
Washington  
6059. Battle Ground, City of, Washington  
6060. Bellevue, City of, Washington  
6061. Bellingham, City of, Washington  
6062. Benton, County of, Washington  
6063. Bonney Lake, City of, Washington  
6064. Bothell, City of, Washington  
6065. Bremerton, City of, Washington  
6066. Burien, City of, Washington  
6067. Camas, City of, Washington  
6068. Centralia, City of, Washington  
6069. Chelan, County of, Washington  
6070. Cheney, City of, Washington  
6071. Clallam, County of, Washington  
6072. Clark, County of, Washington  
6073. Covington, City of, Washington  
6074. Cowlitz, County of, Washington  
6075. Des Moines, City of, Washington  
6076. Douglas, County of, Washington  
6077. East Wenatchee, City of,  
Washington  
6078. Edgewood, City of, Washington  
6079. Edmonds, City of, Washington  
6080. Ellensburg, City of, Washington  
6081. Enumclaw, City of, Washington  
6082. Everett, City of, Washington  
6083. Federal Way, City of, Washington  
6084. Ferndale, City of, Washington  
6085. Fife, City of, Washington  
6086. Franklin, County of, Washington  
6087. Gig Harbor, City of, Washington  
6088. Grandview, City of, Washington  
6089. Grant, County of, Washington  
6090. Grays Harbor, County of,  
Washington  
6091. Island, County of, Washington  
6092. Issaquah, City of, Washington  
6093. Jefferson, County of, Washington  
6094. Kelso, City of, Washington  
6095. Kenmore, City of, Washington  
6096. Kennewick, City of, Washington  
6097. Kent, City of, Washington  
6098. King, County of, Washington  
6099. Kirkland, City of, Washington  
6100. Kitsap, County of, Washington  
6101. Kittitas, County of, Washington  
6102. Klickitat, County of, Washington  
6103. Lacey, City of, Washington  
6104. Lake Forest Park, City of,  
Washington  
6105. Lake Stevens, City of, Washington  
6106. Lakewood, City of, Washington  
6107. Lewis, County of, Washington  
6108. Liberty Lake, City of, Washington  
6109. Lincoln, County of, Washington  
6110. Longview, City of, Washington  
6111. Lynden, City of, Washington  
6112. Lynnwood, City of, Washington  
6113. Maple Valley, City of, Washington  
6114. Marysville, City of, Washington  
6115. Mason, County of, Washington  
6116. Mercer Island, City of, Washington  
6117. Mill Creek, City of, Washington  
6118. Monroe, City of, Washington  
6119. Moses Lake, City of, Washington  
6120. Mount Vernon, City of, Washington  
6121. Mountlake Terrace, City of,  
Washington  
6122. Mukilteo, City of, Washington  
6123. Newcastle, City of, Washington  
6124. Oak Harbor, City of, Washington  
6125. Okanogan, County of, Washington

6126. Olympia, City of, Washington  
6127. Pacific, County of, Washington  
6128. Pasco, City of, Washington  
6129. Pend Oreille, County of, Washington  
6130. Pierce, County of, Washington  
6131. Port Angeles, City of, Washington  
6132. Port Orchard, City of, Washington  
6133. Poulsbo, City of, Washington  
6134. Pullman, City of, Washington  
6135. Puyallup, City of, Washington  
6136. Redmond, City of, Washington  
6137. Renton, City of, Washington  
6138. Richland, City of, Washington  
6139. Sammamish, City of, Washington  
6140. San Juan, County of, Washington  
6141. SeaTac, City of, Washington  
6142. Seattle, City of, Washington  
6143. Sedro-Woolley, City of, Washington  
6144. Shelton, City of, Washington  
6145. Shoreline, City of, Washington  
6146. Skagit, County of, Washington  
6147. Skamania, County of, Washington  
6148. Snohomish, City of, Washington  
6149. Snohomish, County of, Washington  
6150. Snoqualmie, City of, Washington  
6151. Spokane, City of, Washington  
6152. Spokane, County of, Washington  
6153. Spokane Valley, City of, Washington  
6154. Stevens, County of, Washington  
6155. Sumner, City of, Washington  
6156. Sunnyside, City of, Washington  
6157. Tacoma, City of, Washington  
6158. Thurston, County of, Washington  
6159. Tukwila, City of, Washington  
6160. Tumwater, City of, Washington  
6161. University Place, City of,  
Washington  
6162. Vancouver, City of, Washington  
6163. Walla Walla, City of, Washington  
6164. Walla Walla, County of, Washington  
6165. Washougal, City of, Washington  
6166. Wenatchee, City of, Washington  
6167. West Richland, City of, Washington  
6168. Whatcom, County of, Washington  
6169. Whitman, County of, Washington  
6170. Woodinville, City of, Washington  
6171. Yakima, City of, Washington  
6172. Yakima, County of, Washington  
6173. Adams, County of, Wisconsin  
6174. Allouez, Village of, Wisconsin  
6175. Appleton, City of, Wisconsin  
6176. Ashland, County of, Wisconsin  
6177. Ashwaubenon, Village of, Wisconsin  
6178. Baraboo, City of, Wisconsin  
6179. Barron, County of, Wisconsin  
6180. Bayfield, County of, Wisconsin  
6181. Beaver Dam, City of, Wisconsin  
6182. Bellevue, Village of, Wisconsin  
6183. Beloit, City of, Wisconsin  
6184. Brookfield, City of, Wisconsin  
6185. Brown, County of, Wisconsin  
6186. Brown Deer, Village of, Wisconsin  
6187. Buffalo, County of, Wisconsin  
6188. Burlington, City of, Wisconsin  
6189. Burnett, County of, Wisconsin  
6190. Caledonia, Village of, Wisconsin  
6191. Calumet, County of, Wisconsin  
6192. Cedarburg, City of, Wisconsin  
6193. Chippewa, County of, Wisconsin  
6194. Chippewa Falls, City of, Wisconsin  
6195. Clark, County of, Wisconsin  
6196. Columbia, County of, Wisconsin  
6197. Crawford, County of, Wisconsin  
6198. Cudahy, City of, Wisconsin  
6199. Dane, County of, Wisconsin  
6200. De Pere, City of, Wisconsin  
6201. DeForest, Village of, Wisconsin  
6202. Dodge, County of, Wisconsin  
6203. Door, County of, Wisconsin  
6204. Douglas, County of, Wisconsin  
6205. Dunn, County of, Wisconsin  
6206. Eau Claire, City of, Wisconsin  
6207. Eau Claire, County of, Wisconsin  
6208. Elkhorn, City of, Wisconsin  
6209. Fitchburg, City of, Wisconsin  
6210. Fond du Lac, City of, Wisconsin  
6211. Fond du Lac, County of, Wisconsin  
6212. Fort Atkinson, City of, Wisconsin  
6213. Fox Crossing, Village of, Wisconsin  
6214. Franklin, City of, Wisconsin  
6215. Germantown, Village of, Wisconsin  
6216. Glendale, City of, Wisconsin

6217. Grafton, Village of, Wisconsin  
6218. Grand Chute, Town of, Wisconsin  
6219. Grant, County of, Wisconsin  
6220. Green Bay, City of, Wisconsin  
6221. Green, County of, Wisconsin  
6222. Green Lake, County of, Wisconsin  
6223. Greendale, Village of, Wisconsin  
6224. Greenfield, City of, Wisconsin  
6225. Greenville, Town of, Wisconsin  
6226. Harrison, Village of, Wisconsin  
6227. Hartford, City of, Wisconsin  
6228. Hobart, Village of, Wisconsin  
6229. Holmen, Village of, Wisconsin  
6230. Howard, Village of, Wisconsin  
6231. Hudson, City of, Wisconsin  
6232. Iowa, County of, Wisconsin  
6233. Jackson, County of, Wisconsin  
6234. Janesville, City of, Wisconsin  
6235. Jefferson, County of, Wisconsin  
6236. Juneau, County of, Wisconsin  
6237. Kaukauna, City of, Wisconsin  
6238. Kenosha, City of, Wisconsin  
6239. Kenosha, County of, Wisconsin  
6240. Kewaunee, County of, Wisconsin  
6241. La Crosse, City of, Wisconsin  
6242. La Crosse, County of, Wisconsin  
6243. Lafayette, County of, Wisconsin  
6244. Langlade, County of, Wisconsin  
6245. Lincoln, County of, Wisconsin  
6246. Lisbon, Town of, Wisconsin  
6247. Little Chute, Village of, Wisconsin  
6248. Madison, City of, Wisconsin  
6249. Manitowoc, City of, Wisconsin  
6250. Manitowoc, County of, Wisconsin  
6251. Marathon, County of, Wisconsin  
6252. Marinette, City of, Wisconsin  
6253. Marinette, County of, Wisconsin  
6254. Marquette, County of, Wisconsin  
6255. Marshfield, City of, Wisconsin  
6256. Menasha, City of, Wisconsin  
6257. Menomonee Falls, Village of,  
Wisconsin  
6258. Menomonie, City of, Wisconsin  
6259. Mequon, City of, Wisconsin  
6260. Middleton, City of, Wisconsin  
6261. Milwaukee, City of, Wisconsin  
6262. Milwaukee, County of, Wisconsin  
6263. Monroe, City of, Wisconsin  
6264. Monroe, County of, Wisconsin  
6265. Mount Pleasant, Village of,  
Wisconsin  
6266. Muskego, City of, Wisconsin  
6267. Neenah, City of, Wisconsin  
6268. New Berlin, City of, Wisconsin  
6269. Oak Creek, City of, Wisconsin  
6270. Oconomowoc, City of, Wisconsin  
6271. Oconto, County of, Wisconsin  
6272. Onalaska, City of, Wisconsin  
6273. Oneida, County of, Wisconsin  
6274. Oregon, Village of, Wisconsin  
6275. Oshkosh, City of, Wisconsin  
6276. Outagamie, County of, Wisconsin  
6277. Ozaukee, County of, Wisconsin  
6278. Pewaukee, City of, Wisconsin  
6279. Pierce, County of, Wisconsin  
6280. Platteville, City of, Wisconsin  
6281. Pleasant Prairie, Village of,  
Wisconsin  
6282. Plover, Village of, Wisconsin  
6283. Polk, County of, Wisconsin  
6284. Port Washington, City of, Wisconsin  
6285. Portage, City of, Wisconsin  
6286. Portage, County of, Wisconsin  
6287. Price, County of, Wisconsin  
6288. Racine, City of, Wisconsin  
6289. Racine, County of, Wisconsin  
6290. Richfield, Village of, Wisconsin  
6291. Richland, County of, Wisconsin  
6292. River Falls, City of, Wisconsin  
6293. Rock, County of, Wisconsin  
6294. Rusk, County of, Wisconsin  
6295. Salem Lakes, Village of, Wisconsin  
6296. Sauk, County of, Wisconsin  
6297. Sawyer, County of, Wisconsin  
6298. Shawano, County of, Wisconsin  
6299. Sheboygan, City of, Wisconsin  
6300. Sheboygan, County of, Wisconsin  
6301. Shorewood, Village of, Wisconsin  
6302. South Milwaukee, City of,  
Wisconsin  
6303. St. Croix, County of, Wisconsin  
6304. Stevens Point, City of, Wisconsin

- 6305. Stoughton, City of, Wisconsin
- 6306. Suamico, Village of, Wisconsin
- 6307. Sun Prairie, City of, Wisconsin
- 6308. Superior, City of, Wisconsin
- 6309. Sussex, Village of, Wisconsin
- 6310. Taylor, County of, Wisconsin
- 6311. Trempealeau, County of, Wisconsin
- 6312. Two Rivers, City of, Wisconsin
- 6313. Vernon, County of, Wisconsin
- 6314. Verona, City of, Wisconsin
- 6315. Vilas, County of, Wisconsin
- 6316. Walworth, County of, Wisconsin
- 6317. Washburn, County of, Wisconsin
- 6318. Washington, County of, Wisconsin
- 6319. Watertown, City of, Wisconsin
- 6320. Waukesha, City of, Wisconsin
- 6321. Waukesha, County of, Wisconsin
- 6322. Waunakee, Village of, Wisconsin
- 6323. Waupaca, County of, Wisconsin
- 6324. Waupun, City of, Wisconsin
- 6325. Wausau, City of, Wisconsin
- 6326. Waushara, County of, Wisconsin
- 6327. Wauwatosa, City of, Wisconsin
- 6328. West Allis, City of, Wisconsin
- 6329. West Bend, City of, Wisconsin
- 6330. Weston, Village of, Wisconsin
- 6331. Whitefish Bay, Village of,  
Wisconsin
- 6332. Whitewater, City of, Wisconsin
- 6333. Winnebago, County of, Wisconsin
- 6334. Wisconsin Rapids, City of,  
Wisconsin
- 6335. Wood, County of, Wisconsin
- 6336. Albany, County of, Wyoming
- 6337. Big Horn, County of, Wyoming
- 6338. Campbell, County of, Wyoming
- 6339. Carbon, County of, Wyoming
- 6340. Casper, City of, Wyoming
- 6341. Cheyenne, City of, Wyoming
- 6342. Converse, County of, Wyoming
- 6343. Evanston, City of, Wyoming
- 6344. Fremont, County of, Wyoming
- 6345. Gillette, City of, Wyoming
- 6346. Goshen, County of, Wyoming
- 6347. Green River, City of, Wyoming
- 6348. Jackson, Town of, Wyoming
- 6349. Laramie, City of, Wyoming
- 6350. Laramie, County of, Wyoming
- 6351. Lincoln, County of, Wyoming
- 6352. Natrona, County of, Wyoming
- 6353. Park, County of, Wyoming
- 6354. Riverton, City of, Wyoming
- 6355. Rock Springs, City of, Wyoming
- 6356. Sheridan, City of, Wyoming
- 6357. Sheridan, County of, Wyoming
- 6358. Sweetwater, County of, Wyoming
- 6359. Teton, County of, Wyoming
- 6360. Uinta, County of, Wyoming

**EXHIBIT J****Illustrative List of Released Entities**

- |   |  |
|---|--|
| 1. CVS Health Corporation                     | 37. 5th Street Perkasio CVS, Inc.                    |
| 2. CVS Caremark Corporation                   | 38. 6th NEC CVS, L.L.C.                              |
| 3. CVS/Caremark Corporation                   | 39. 7 Mile CVS, Inc.                                 |
| 4. CVS Corporation                            | 40. 711 Maple Road, Inc.                             |
| 5. CVS Pharmacy, Inc.                         | 41. 74th Miami CVS, L.L.C.                           |
| 6. CVS, Inc.                                  | 42. 76th Stony Chicago CVS, L.L.C.                   |
| 7. CVS Distribution, Inc.                     | 43. 79th Street CVS, L.L.C.                          |
| 8. Mark Steven Service<br>Merchandisers, Inc. | 44. 7th Phoenix CVS, L.L.C.                          |
| 9. Mark Steven, Inc.                          | 45. 85th Ave CVS, L.L.C.                             |
| 10. @Credentials Inc.                         | 46. 87th Avenue CVS, L.L.C.                          |
| 11. 103rd Avenue CVS, L.L.C.                  | 47. 8th Street CVS, L.L.C.                           |
| 12. 10th Ave Minneapolis CVS, L.L.C.          | 48. 976 MIAMI RE, L.L.C.                             |
| 13. 115th Chicago CVS, L.L.C.                 | 49. Aberdeen CVS, Inc.                               |
| 14. 131st Street CVS, L.L.C.                  | 50. Abington CVS, Inc.                               |
| 15. 1500 Lexington CVS, L.L.C.                | 51. Abrams Arlington CVS, L.P.                       |
| 16. 167th North Miami CVS, L.L.C.             | 52. Absecon CVS, Inc.                                |
| 17. 175 West Road Ellington, Inc.             | 53. Accendo Holding Company                          |
| 18. 186th Miami CVS, L.L.C.                   | 54. Accendo Holding Company                          |
| 19. 18th and L Street CVS, Inc.               | 55. Accendo Insurance Company                        |
| 20. 25th Street CVS, Inc.                     | 56. Accordant Common, L.L.C.                         |
| 21. 26th Kostner CVS, L.L.C.                  | 57. Accordant Health Services, Inc.                  |
| 22. 27th Avenue CVS, Inc.                     | 58. Accordant Health Services, L.L.C.                |
| 23. 295 Westport Ave. CVS, Inc.               | 59. Accordant Integrated Services, Inc.              |
| 24. 34th Street CVS, Inc.                     | 60. Accuscript MO, Inc.                              |
| 25. 37th Minneapolis CVS, L.L.C.              | 61. Acme Hospital and Life Insurance<br>Company      |
| 26. 38th Street CVS, Inc.                     | 62. ACS ACQCO CORP.                                  |
| 27. 39th Independence CVS, Inc.               | 63. ACS Primary Care Physicians-<br>Midwest, S.C.    |
| 28. 419 West Main Street Pharmacy,<br>Inc.    | 64. ACS Primary Care Physicians-New<br>England, P.C. |
| 29. 41st Street CVS, Inc.                     | 65. ACS Primary Care Physicians-<br>Northeast, P.C.  |
| 30. 42nd Minneapolis CVS, L.L.C.              | 66. ACS Primary Care Physicians-<br>Southeast, P.C.  |
| 31. 49th Hialeah CVS, L.L.C.                  | 67. ACS Primary Care Physicians-<br>Southwest, P.A.  |
| 32. 4th Street NEC CVS, L.L.C.                | 68. Active Health Management, Inc.                   |
| 33. 50th Street CVS, L.L.C.                   |  |
| 34. 54th Western Chicago CVS, L.L.C.          |  |
| 35. 587 Boylston CVS, Inc.                    |  |
| 36. 59th Ashland CVS, L.L.C.                  |  |

- |      |  |      |   |
|------|--|------|---|
| 69.  | Acton Plaza CVS, Inc.                        | 107. | AE Fifteen, Incorporated                                |
| 70.  | Acton Woods CVS, Inc.                        | 108. | AE Fourteen, Incorporated                               |
| 71.  | Acushnet CVS, Inc.                           | 109. | AE Housing Corp.  |
| 72.  | Acute Care Medical Management, Inc.          | 110. | Aelan Inc.  |
| 73.  | Acute Care Physician's Network, Inc.         | 111. | AET Health Care Plan of California, Inc.                |
| 74.  | Acute Care Specialists, Inc.                 | 112. | AET Health Care Plan of Georgia, Inc.                   |
| 75.  | Acute General Medical PLLC                   | 113. | AET Health Care Plan, Inc.                              |
| 76.  | Adams Drug Co. of Edgewood, Inc.             | 114. | Aetna (Beijing) Enterprise Management Services Co., Ltd |
| 77.  | Addison Chicago CVS, L.L.C.                  | 115. | Aetna (Shanghai) Enterprise Services Co., Ltd.          |
| 78.  | ADI Realty, Inc.                             | 116. | Aetna ACO Holdings Inc.                                 |
| 79.  | Admar, Inc.                                  | 117. | Aetna Affordable Housing, Inc.                          |
| 80.  | Adminco, Inc.                                | 118. | Aetna Asset Advisors, LLC                               |
| 81.  | Administrative Enterprises, Inc.             | 119. | Aetna Behavioral Health of Delaware, LLC                |
| 82.  | Admiral Douglas CVS, Inc.                    | 120. | Aetna Behavioral Health, LLC                            |
| 83.  | ADS Health Management, Inc.                  | 121. | Aetna Better Health Inc.                                |
| 84.  | Advance Funding Corporation                  | 122. | Aetna Better Health Inc. (CT)                           |
| 85.  | Advance Paradigm, Inc.                       | 123. | Aetna Better Health Inc. (GA)                           |
| 86.  | Advanced Care Scripts, Inc.                  | 124. | Aetna Better Health Inc. (IL)                           |
| 87.  | Advanced Healthcare Distributors, L.L.C.     | 125. | Aetna Better Health Inc. (NJ)                           |
| 88.  | AdvancePCS                                   | 126. | Aetna Better Health Inc. (NY)                           |
| 89.  | AdvancePCS Health Systems, LLC               | 127. | Aetna Better Health Inc. (OH)                           |
| 90.  | AdvancePCS Health, LLC                       | 128. | Aetna Better Health Inc. (PA)                           |
| 91.  | AdvancePCS Health, LP                        | 129. | Aetna Better Health LLC                                 |
| 92.  | AdvancePCS Holding, L.L.C.                   | 130. | Aetna Better Health of California Inc.                  |
| 93.  | AdvancePCS Mail Services of Birmingham, Inc. | 131. | Aetna Better Health of Florida Inc.                     |
| 94.  | AdvancePCS Research, LLC                     | 132. | Aetna Better Health of Illinois Inc.                    |
| 95.  | AdvancePCS SpecialtyRx, LLC                  | 133. | Aetna Better Health of Indiana Inc.                     |
| 96.  | AdvancePCS, L.P.                             | 134. | Aetna Better Health of Iowa Inc.                        |
| 97.  | AdvancePriority Specialty Rx, L.L.C.         | 135. | Aetna Better Health of Kansas Inc.                      |
| 98.  | AdvanceRx.com, L.L.C.                        | 136. | Aetna Better Health of Kentucky Insurance Company       |
| 99.  | AdvanceRx.com, L.P.                          | 137. | Aetna Better Health of Michigan Inc.                    |
| 100. | Advantus Inc.                                | 138. | Aetna Better Health of Missouri LLC                     |
| 101. | Advent Financial Services, Inc.              | 139. | Aetna Better Health of Nevada Inc.                      |
| 102. | Advent Investments, Inc.                     |      |   |
| 103. | ADVP Consolidation, L.L.C.                   |      |   |
| 104. | ADVP Management, L.P.                        |      |   |
| 105. | ADVP Operations, L.P.                        |      |   |
| 106. | AE Eleven, Incorporation                     |      |   |

- |   |   |
|---|---|
| 140. Aetna Better Health of North Carolina Inc.   | 170. Aetna Global Benefits (Bahamas) Limited                    |
| 141. Aetna Better Health of Oklahoma Inc.         | 171. Aetna Global Benefits (Bermuda) Limited                    |
| 142. Aetna Better Health of Tennessee Inc.        | 172. Aetna Global Benefits (Europe) Limited                     |
| 143. Aetna Better Health of Texas Inc.            | 173. Aetna Global Benefits (Middle East) LLC                    |
| 144. Aetna Better Health of Washington, Inc.      | 174. Aetna Global Benefits (Middle East) LLC - Abu Dhabi Branch |
| 145. Aetna Better Health Premier Plan MMAI Inc.   | 175. Aetna Global Benefits (Singapore) PTE. LTD.                |
| 146. Aetna Better Health, Inc. (LA)               | 176. Aetna Global Benefits (UK) Limited                         |
| 147. Aetna Business Resources, Inc.               | 177. Aetna Global Benefits Administrators Inc.                  |
| 148. Aetna Capital Management, LLC                | 178. Aetna Global Benefits Limited                              |
| 149. Aetna Card Solutions, LLC                    | 179. Aetna Global Holdings Limited                              |
| 150. Aetna Casualty Company                       | 180. Aetna Government Health Plans, Inc.                        |
| 151. Aetna Corporate Services LLC                 | 181. Aetna Government Health Plans, LLC                         |
| 152. Aetna Criterion Communications, Inc.         | 182. Aetna Health Administrators, LLC                           |
| 153. Aetna Dental Care for Groups, Inc.           | 183. Aetna Health and Life Insurance Company                    |
| 154. Aetna Dental Care of California, Inc.        | 184. Aetna Health Finance, Inc.                                 |
| 155. Aetna Dental Care of Kentucky, Inc.          | 185. Aetna Health Holdings, LLC                                 |
| 156. Aetna Dental Care of New Jersey, Inc.        | 186. Aetna Health Inc.  |
| 157. Aetna Dental Care of Texas, Inc.             | 187. Aetna Health Inc. (CT)                                     |
| 158. Aetna Dental Inc.                            | 188. Aetna Health Inc. (DE)                                     |
| 159. Aetna Dental Inc. (NJ)                       | 189. Aetna Health Inc. (FL)                                     |
| 160. Aetna Dental Inc. (TX)                       | 190. Aetna Health Inc. (GA)                                     |
| 161. Aetna Dental Maintenance Organization, Inc.  | 191. Aetna Health Inc. (IA)                                     |
| 162. Aetna Dental of California Inc.              | 192. Aetna Health Inc. (LA)                                     |
| 163. Aetna Family Plans of Georgia Inc.           | 193. Aetna Health Inc. (ME)                                     |
| 164. Aetna Family Plans of Ohio Inc.              | 194. Aetna Health Inc. (NJ)                                     |
| 165. Aetna Family Plans of Pennsylvania Inc.      | 195. Aetna Health Inc. (NY)                                     |
| 166. Aetna Financial Holdings, LLC                | 196. Aetna Health Inc. (PA)                                     |
| 167. Aetna Florida Inc.                           | 197. Aetna Health Inc. (TX)                                     |
| 168. Aetna Foundation, Inc.                       | 198. Aetna Health Information Solutions, Inc.                   |
| 169. Aetna Global Benefits (Asia Pacific) Limited | 199. Aetna Health Insurance (Thailand) Public Company Limited   |



- |      |  |      |   |
|------|--|------|---|
| 200. | Aetna Health Insurance Company                               | 230. | Aetna Health Plans of Tennessee, Inc.                       |
| 201. | Aetna Health Insurance Company of Connecticut                | 231. | Aetna Health Plans of Texas, Inc.                           |
| 202. | Aetna Health Insurance Company of Europe DAC                 | 232. | Aetna Health Plans of the Carolinas, Inc.                   |
| 203. | Aetna Health Insurance Company of New York                   | 233. | Aetna Health Plans of the Mid-Atlantic, Inc.                |
| 204. | Aetna Health Management, Inc.                                | 234. | Aetna Health Services (Middle East) FZ-LLC                  |
| 205. | Aetna Health Management, LLC                                 | 235. | Aetna Health Services (UK) Limited                          |
| 206. | Aetna Health of the Carolinas Inc.                           | 236. | Aetna Health Services of Phoenix, Inc.                      |
| 207. | Aetna Health of California Inc.                              | 237. | Aetna Health Assurance Pennsylvania, Inc.                   |
| 208. | Aetna Health of Illinois Inc.                                | 238. | Aetna Healthcare Programs, Inc.                             |
| 209. | Aetna Health of Iowa Inc.                                    | 239. | Aetna Holdco (UK) Limited                                   |
| 210. | Aetna Health of Michigan Inc.                                | 240. | Aetna Holdings (Thailand) Limited                           |
| 211. | Aetna Health of North Texas Inc.                             | 241. | Aetna Home Delivery, LLC                                    |
| 212. | Aetna Health of Ohio Inc.                                    | 242. | Aetna Inc.  |
| 213. | Aetna Health of Pennsylvania Inc.                            | 243. | Aetna Insurance (Singapore) PTE. LTD.                       |
| 214. | Aetna Health of Utah Inc.                                    | 244. | Aetna Insurance Company Limited                             |
| 215. | Aetna Health of Washington Inc.                              | 245. | Aetna Insurance Company of Connecticut                      |
| 216. | Aetna Health Plans of Arizona, Inc.                          | 246. | Aetna Integrated Informatics, Inc.                          |
| 217. | Aetna Health Plans of California, Inc.                       | 247. | Aetna IntelliHealth Inc.                                    |
| 218. | Aetna Health Plans of Central and Eastern Pennsylvania, Inc. | 248. | Aetna International Ex Pat LLC                              |
| 219. | Aetna Health Plans of Florida, Inc.                          | 249. | Aetna International Inc.                                    |
| 220. | Aetna Health Plans of Illinois, Inc.                         | 250. | Aetna International LLC                                     |
| 221. | Aetna Health Plans of Louisiana, Inc.                        | 251. | Aetna Ireland Inc.  |
| 222. | Aetna Health Plans of New Jersey, Inc.                       | 252. | Aetna Ireland, LLC  |
| 223. | Aetna Health Plans of New York, Inc.                         | 253. | Aetna Korea Ltd.  |
| 224. | Aetna Health Plans of North Texas, Inc.                      | 254. | Aetna Life & Casualty (Bermuda) Ltd.                        |
| 225. | Aetna Health Plans of Northern Ohio, Inc.                    | 255. | Aetna Life Assignment Company                               |
| 226. | Aetna Health Plans of Ohio, Inc.                             | 256. | Aetna Life Insurance Company                                |
| 227. | Aetna Health Plans of Phoenix, Inc.                          | 257. | Aetna Life Insurance Company of Illinois                    |
| 228. | Aetna Health Plans of Southern California                    | 258. | Aetna Life Insurance Company Shanghai Representative Office |
| 229. | Aetna Health Plans of Southern New England, Inc.             | 259. | Aetna Medicaid Administrators LLC                           |

- |      |  |      |  |
|------|--|------|--|
| 260. | Aetna Mortgage Investments I, Inc.                     | 287. | Aetna U.S. Healthcare, Inc.<br>(Michigan)                |
| 261. | Aetna Multi-Strategy 1099 Fund                         | 288. | Aetna Ventures, LLC                                      |
| 262. | Aetna Multi-Strategy 1099 Fund,<br>LLC                 | 289. | Aetna Workers' Comp Access, LLC                          |
| 263. | Aetna Network Services LLC                             | 290. | Aetna/AREA Corporation                                   |
| 264. | Aetna Partners Diversified Fund<br>(Cayman), Limited   | 291. | AFC Receivables Holding<br>Corporation                   |
| 265. | Aetna Partners Diversified Fund,<br>LLC                | 292. | AHP Holdings, Inc.                                       |
| 266. | Aetna Pharmacy Management<br>Services LLC              | 293. | Airport Boulevard CVS, L.P.                              |
| 267. | Aetna Provider Solutions, LLC                          | 294. | Akron Cuyahoga CVS, Inc.                                 |
| 268. | Aetna Real Estate Properties, Inc.                     | 295. | Alabama CVS Pharmacy, L.L.C.                             |
| 269. | Aetna Resources LLC                                    | 296. | Alabama Road CVS, Inc.                                   |
| 270. | Aetna Risk Assurance Company of<br>Connecticut Inc.    | 297. | Alajasper Realty Services, Inc.                          |
| 271. | Aetna Risk Indemnity Company,<br>Ltd.                  | 298. | Alajasper Realty Services, L.L.C.                        |
| 272. | Aetna Rx Home Delivery, LLC                            | 299. | Alaska CVS Pharmacy, L.L.C.                              |
| 273. | Aetna Specialty Pharmacy, LLC                          | 300. | Albany CVS, Inc.   |
| 274. | Aetna Student Health Agency Inc.                       | 301. | Albany New Scotland CVS, L.L.C.                          |
| 275. | Aetna U.S. Healthcare Dental Plan<br>Inc.              | 302. | Albemarle CVS, Inc.                                      |
| 276. | Aetna U.S. Healthcare Dental Plan<br>of California Inc | 303. | Alexander Baytown CVS, L.P.                              |
| 277. | Aetna U.S. Healthcare Holdings,<br>Inc.                | 304. | Alexander Durham CVS, Inc.                               |
| 278. | Aetna U.S. Healthcare Inc.                             | 305. | Alexandria Duke CVS, Inc.                                |
| 279. | Aetna U.S. Healthcare Inc. (DE)                        | 306. | Algonquin CVS, L.L.C.                                    |
| 280. | Aetna U.S. Healthcare of Alabama,<br>Inc.              | 307. | Alicia Mission Viejo CVS, L.L.C.                         |
| 281. | Aetna U.S. Healthcare of California<br>Inc.            | 308. | Aliso Creek CVS, L.L.C.                                  |
| 282. | Aetna U.S. Healthcare of Colorado,<br>Inc.             | 309. | Allen CVS, Inc.  |
| 283. | Aetna U.S. Healthcare of Georgia,<br>Inc.              | 310. | Allen Main TX CVS, L.L.C.                                |
| 284. | Aetna U.S. Healthcare of Illinois<br>Inc.              | 311. | Allen Texas CVS, L.P.                                    |
| 285. | Aetna U.S. Healthcare of North<br>Texas Inc.           | 312. | Allentown CVS, Inc.                                      |
| 286. | Aetna U.S. Healthcare of the<br>Carolinas Inc.         | 313. | Allentown Village CVS, Inc.                              |
|      |  | 314. | Alliance Family Centers, Inc.                            |
|      |  | 315. | Allina Health and Aetna Health<br>Plan Inc.              |
|      |  | 316. | Allina Health and Aetna Insurance<br>Company             |
|      |  | 317. | Allina Health and Aetna Insurance<br>Holding Company LLC |
|      |  | 318. | Allston Commonwealth CVS, Inc.                           |
|      |  | 319. | Allston Retailer, Inc.                                   |
|      |  | 320. | Allviant Corporation                                     |
|      |  | 321. | Almadea Burbank CVS, Inc.                                |
|      |  | 322. | Almond Ave CVS, L.L.C.                                   |
|      |  | 323. | Almshouse CVS, Inc.                                      |
|      |  | 324. | Aloma Winter Park CVS, L.L.C.                            |

325. Alpharetta CVS, Inc  
326. Alta Health Strategies, Inc.  
327. Alta Mere Fort Worth CVS, L.P.  
328. Alta Mesa McCart CVS, L.P.  
329. Altamonte Springs CVS, L.L.C.  
330. Altius Health Plans Inc.  
331. AMC - New York, Inc.  
332. AMC - Tennessee, Inc.  
333. AMC-New York, LLC  
334. AMC-Tennessee, LLC  
335. American Continental Insurance Company  
336. American Drug Stores Delaware, L.L.C.  
337. American Drug Stores, Inc. d/b/a Osco Drug, Inc. (for assets / pharmacies acquired by CVS)  
338. American Health Holding, Inc.  
339. American Service Life Insurance Company  
340. Ames Plaza CVS, Inc.  
341. Amesbury CVS, Inc.  
342. Amherst Academia CVS, Inc.  
343. Amherst CVS Store, Inc.  
344. Amsterdam Mall CVS Store, Inc.  
345. Anac Holding Corporation  
346. Anaheim Hills CVS, Inc.  
347. Ancillary Care Management, Inc.  
348. Anderson CVS, Inc.  
349. Anderson House CVS, Inc.  
350. Andover CVS, Inc.  
351. Angelini Ave. CVS, Inc.  
352. Angell Street CVS, Inc.  
353. Anita Street CVS, L.L.C.  
354. Ann Mary Street CVS, Inc.  
355. Annapolis CVS, Inc.  
356. Annapolis Riva CVS, Inc.  
357. Anoka MN CVS, L.L.C.  
358. Anthem AZ CVS, L.L.C.  
359. Antoine Houston CVS, L.P.  
360. API Properties 808 LLC  
361. Apollo Beach CVS, L.L.C.  
362. Apopka CVS, Inc.  
363. APP Hedge Funds, LLC  
364. Apple Valley MN CVS, L.L.C.  
365. Apria Finance Holdings Inc.  
366. APS Acquisition LLC  
367. APS Enterprises Holding Company, Inc.  
368. APS-Summit Care Pharmacy, L.L.C.  
369. Aquia Harbor CVS, Inc.  
370. Aquidneck Drug CVS, Inc.  
371. Aramingo Avenue CVS, Inc.  
372. Arbor Drugs - Civic, Inc.  
373. Arbor Drugs - Civic, Inc.  
374. Arbor Drugs of Ann Arbor, Inc.  
375. Arbor Drugs of East Detroit, Inc.  
376. Arbor Drugs of Inkster, Inc.  
377. Arbor Drugs of Livonia, Inc.  
378. Arbor Drugs of Merriman, Inc.  
379. Arbor Drugs of Milford, Inc.  
380. Arbor Drugs of Northville, Inc.  
381. Arbor Drugs of Redford, Inc.  
382. Arbor Drugs of Saline, Inc.  
383. Arbor Drugs of Walled Lake, Inc.  
384. Arbor Drugs of Westland, Inc.  
385. Arbor Drugs, Inc.  
386. Arbor Drugs, Inc.  
387. ARC RetailCare, PLLC  
388. Archer Oak CVS, L.L.C.  
389. ARCP CV Bowling Green OH, LLC  
390. ARCP CV Claremore OK, LLC  
391. ARCP CV Duncan OK, LLC  
392. ARCP CV Durant OK, LLC  
393. ARCP CV Enid OK, LLC  
394. ARCP CV Enterprise AL, LLC  
395. ARCP CV Erwin NC, LLC  
396. ARCP CV Green OH, LLC  
397. ARCP CV Greeneville TN, LLC  
398. ARCP CV Ironton OH, LLC  
399. ARCP CV Knoxville (Kingston) TN, LLC  
400. ARCP CV Lawrence MA, LLC  
401. ARCP CV Lewes DE, LLC

402. ARCP CV Liberty SC, LLC  
403. ARCP CV Macon GA, LLC  
404. ARCP CV Manchester GA, LLC  
405. ARCP CV Morgantown WV, LLC  
406. ARCP CV Muskogee OK, LLC  
407. ARCP CV Norfolk NE, LLC  
408. ARCP CV Oklahoma City (Pennsylvania) OK, LLC  
409. ARCP CV Portsmouth (High) VA, LLC  
410. ARCP CV Sanford NC, LLC  
411. ARCP CV Toledo OH, LLC  
412. Ardmore CVS, Inc.  
413. Argonne Avenue CVS, Inc.  
414. Arizona Acquisition Corporation  
415. Arizona CVS Stores, L.L.C.  
416. Arkansas CVS Pharmacy, L.L.C.  
417. Arleta CVS, Inc.  
418. Arlington 10th Street CVS, Inc.  
419. Arlington CVS, Inc.  
420. Arlington Pentagon CVS, Inc.  
421. Arlington Peoples, Inc.  
422. Arlington South Eads CVS, Inc.  
423. Arlington-Walter Reed CVS, Inc.  
424. Armcal Chicago CVS, L.L.C.  
425. Armitage CVS, L.L.C.  
426. Army Trail Bartlett CVS, L.L.C.  
427. Arrow Glendora CVS, L.P.  
428. Arsenal CVS, Inc.  
429. ARV LLC  
430. Asbury Evanston CVS, L.L.C.  
431. ASCO Healthcare of New England Limited Partnership  
432. ASCO Healthcare of New England, LLC  
433. ASCO HealthCare, LLC  
434. Ashburn Parkway CVS, Inc.  
435. Ashford Dunwoody CVS, Inc.  
436. Ashland Chicago CVS, L.L.C.  
437. Ashland CVS, Inc.  
438. ASI Wings, LLC  
439. Assembly Square CVS, Inc.  
440. Assurance Company of Connecticut  
441. Aston Township CVS, Inc.  
442. Astoria NY CVS, L.L.C.  
443. Atlanta Bell Isle CVS, Inc.  
444. Atlanta Brookwood Village CVS, Inc.  
445. Atlanta Peachtree CVS, Inc.  
446. Atlanta ProCare Pharmacy, Inc.  
447. Atlanta Ridge CVS, Inc.  
448. Atlantic Blvd CVS, Inc.  
449. Atlantic City CVS, Inc.  
450. Atlantic Jacksonville CVS, L.L.C.  
451. Atlantic Jog Delray CVS, L.L.C.  
452. Atlantic Medical Group, LLC  
453. Atlee CVS, Inc.  
454. Attleboro CVS, Inc.  
455. Attleboro Pleasant CVS, Inc.  
456. Atwood Avenue CVS, Inc.  
457. Auburn AL CVS, Inc.  
458. Auburn Clinton Stores, Inc.  
459. Auburn CVS, Inc.  
460. Auburn Glen CVS, Inc.  
461. Auburn Mall (Me.) CVS, Inc.  
462. Auburn PharmaCare Pharmacy, Inc.  
463. Augusta Belair CVS, Inc.  
464. Augusta Dr CVS, L.L.C.  
465. AUSHC Holdings, Inc.  
466. Austell Road CVS, Inc.  
467. Austin Drug Co., Inc.  
468. Austin Drugs of East Meadow, Inc.  
469. Austin Drugs of Hicksville, Inc.  
470. Austin Drugs of Lawrence, Inc.  
471. Austin Drugs of Syosset, Inc.  
472. Avenue 18 CVS, Inc.  
473. Avenue of Americas CVS, L.L.C.  
474. Avenue P Brooklyn CVS, Inc.  
475. Aversboro Road CVS, Inc.  
476. Avery Ranch CVS, L.L.C.  
477. AV-Med of Louisiana, Inc.  
478. Avon CVS, Inc.  
479. Avon OH CVS, Inc.  
480. Azalea Mall, L.L.C.  
481. Azusa Avenue CVS, Inc.  
482. Azusa CVS, L.P.

- |      |  |      |                                      |
|------|--|------|--------------------------------------|
| 483. | B.H. Krueger, Inc.   | 520. | Beach Buena Park CVS, L.P.           |
| 484. | Back Bay CVS, Inc.   | 521. | Beach Lincoln CVS, L.L.C.            |
| 485. | Badger Acquisition LLC                                       | 522. | Beacon Retailer, Inc.                |
| 486. | Badger Acquisition of Kentucky LLC                           | 523. | Bear Merger Subsidiary, LLC          |
| 487. | Badger Acquisition of Minnesota LLC                          | 524. | Bearss Avenue CVS, Inc.              |
| 488. | Badger Acquisition of Ohio LLC                               | 525. | Beaumont TX CVS, L.L.C.              |
| 489. | Bailey Avenue CVS Store, Inc.                                | 526. | Beauty Holdings, L.L.C.              |
| 490. | Baker Avenue CVS, Inc.                                       | 527. | Bedford Great Road CVS, Inc.         |
| 491. | Ball Square CVS, Inc.  | 528. | Bedford Retailer, Inc.               |
| 492. | Ballantyne Commons CVS, Inc.                                 | 529. | Bedford TX CVS, L.P.                 |
| 493. | Ballston Spa CVS, L.L.C.                                     | 530. | Beechnut CVS, L.P.                   |
| 494. | Baltimore Avenue CVS, Inc.                                   | 531. | Beechnut Gessner CVS, L.P.           |
| 495. | Baltimore Belair CVS, Inc.                                   | 532. | Beechnut Houston CVS, L.P.           |
| 496. | Baltimore CVS, Inc.  | 533. | Bel Air CVS, Inc.                    |
| 497. | Bangor Route 512 CVS, Inc.                                   | 534. | Bel Air Maryland CVS, Inc.           |
| 498. | Bangor, Penna., CVS, Inc.                                    | 535. | Belchertown CVS, Inc.                |
| 499. | Banner Health and Aetna Health Insurance Company             | 536. | Bell Plaza CVS, Inc.                 |
| 500. | Banner Health and Aetna Health Insurance Holding Company LLC | 537. | Bell Square CVS, Inc.                |
| 501. | Banner Health and Aetna Health Plan Inc.                     | 538. | Bellaire Cook CVS, L.P.              |
| 502. | Barberton CVS, Inc.  | 539. | Bellaire Ft. Worth CVS, L.P.         |
| 503. | Barker Houston CVS, L.P.                                     | 540. | Belleville CVS, Inc.                 |
| 504. | Barkley CVS, Inc.  | 541. | Bellevue CVS, Inc.                   |
| 505. | Barnstable Retailer, Inc.                                    | 542. | Bellingham CVS, Inc.                 |
| 506. | Barrington CVS, Inc.   | 543. | Bellport CVS, Inc.                   |
| 507. | Bartlett CVS, L.L.C.   | 544. | Belmont Ave. CVS, Inc.               |
| 508. | Baseline 35th CVS, L.L.C.                                    | 545. | Belmont Chicago CVS, L.L.C.          |
| 509. | Baseline Phoenix CVS, L.L.C.                                 | 546. | Belpre CVS, Inc.                     |
| 510. | Bass Fort Worth CVS, L.P.                                    | 547. | Beltsville CVS, Inc.                 |
| 511. | Baton Rouge Perkins CVS, Inc.                                | 548. | Beltway 8 CVS, L.P.                  |
| 512. | Battleground Avenue CVS, L.L.C.                              | 549. | Benchmark Physicians, Inc.           |
| 513. | Baumel Eisner Neuromedical Institute, L.L.C.                 | 550. | Benignus Houston CVS, L.P.           |
| 514. | Bay City Clinton Stores, Inc.                                | 551. | Bennington CVS, Inc.                 |
| 515. | Bay Village CVS, Inc.  | 552. | Bensalem CVS, Inc.                   |
| 516. | Bayamon Oeste Chess King, Inc.                               | 553. | Bentana Technologies, Inc.           |
| 517. | Bayonne CVS, Inc.  | 554. | Bergen Mall (N.J.) CVS, Inc.         |
| 518. | Bayou La Batre CVS, Inc.                                     | 555. | Bergen Ridgfield CVS, Inc.           |
| 519. | Beach Anaheim CVS, L.P.                                      | 556. | Berkeley PharmaCare Pharmacy, L.L.C. |
|      |  | 557. | Berlin CVS, Inc.                     |
|      |  | 558. | Bernville PA CVS, Inc.               |
|      |  | 559. | Berwick Market CVS, Inc.             |
|      |  | 560. | Berwyn PA CVS, Inc.                  |
|      |  | 561. | Beryl Street CVS, Inc.               |

- |      |  |      |                                   |
|------|--|------|-----------------------------------|
| 562. | Best Care LTC Acquisition Company LLC        | 601. | Bonita Beach CVS, L.L.C.          |
| 563. | Bethany Glendale CVS, L.L.C.                 | 602. | Borden Pharmacy, Inc.             |
| 564. | Bethel Church Road CVS, Inc.                 | 603. | Bordentown CVS, Inc.              |
| 565. | Bethel Clinic Family Health Plan Corporation | 604. | Borough of Hatboro CVS, Inc.      |
| 566. | Bethel CVS, Inc.                             | 605. | Boston Chelmsford CVS, Inc.       |
| 567. | Bethel Drive CVS, Inc.                       | 606. | Boston Hanover CVS, Inc.          |
| 568. | Bethel OH CVS, L.L.C.                        | 607. | Boston Jamaica Plain CVS, Inc.    |
| 569. | Bethesda CVS, Inc.                           | 608. | Boston Saratoga CVS, Inc.         |
| 570. | Bethesda Peoples, Inc.                       | 609. | Boston Washington CVS, Inc.       |
| 571. | Bethlehem Broad St. CVS, Inc.                | 610. | Boston, Ma., CVS, Inc.            |
| 572. | Bethlehem Plaza CVS, Inc.                    | 611. | Boston-Milk St. CVS, Inc.         |
| 573. | Bethlehem West Fourth CVS, Inc.              | 612. | Bourbonaise CVS, L.L.C.           |
| 574. | Beverly Cove CVS, Inc.                       | 613. | Bourne MA CVS, Inc.               |
| 575. | Beverly CVS, Inc.                            | 614. | Bowling Green CVS, L.L.C.         |
| 576. | Big B Drugs, Inc.                            | 615. | Bowman Street CVS, Inc.           |
| 577. | Big B Express, Inc.                          | 616. | Boyertown CVS, Inc.               |
| 578. | Big B, Inc.                                  | 617. | Boynton Beach CVS, Inc.           |
| 579. | Billerica CVS, Inc.                          | 618. | BPC Equity, Inc.                  |
| 580. | Binghamton Clinton Stores, Inc.              | 619. | BPC Equity, LLC                   |
| 581. | Birmingham AL CVS, Inc.                      | 620. | BPNY Acquisition Corp             |
| 582. | Bissonnet Houston CVS, L.P.                  | 621. | Bradenton CVS, L.L.C.             |
| 583. | Black Rock Turnpike CVS, Inc.                | 622. | Bradenton SR 70 CVS, L.L.C.       |
| 584. | Blackstone CVS, Inc.                         | 623. | Bradley NEC CVS, L.L.C.           |
| 585. | Blackstone Insurance Group, Inc.             | 624. | Braintree CVS, Inc.               |
| 586. | Blaine MN CVS, L.L.C.                        | 625. | Braintree Washington CVS, Inc.    |
| 587. | Blakeslee CVS, Inc.                          | 626. | Brandon CVS, Inc.                 |
| 588. | Blalock & Hammerly CVS, L.P.                 | 627. | Branford CVS, Inc.                |
| 589. | Bloomfield Avenue CVS, Inc.                  | 628. | Branhaven CVS, Inc.               |
| 590. | Bloomfield CVS, Inc.                         | 629. | Braselton CVS, Inc.               |
| 591. | Bloomington Brandon CVS, L.L.C.              | 630. | Brea Mall CVS, Inc.               |
| 592. | Bloomington CVS, L.L.C.                      | 631. | Bremner Boulevard CVS, Inc.       |
| 593. | Bloomsburg CVS, Inc.                         | 632. | Brewster CVS, L.L.C.              |
| 594. | BLS Properties, L.L.C.                       | 633. | Briarwood CVS, Inc.               |
| 595. | Blue Hill Avenue CVS, Inc.                   | 634. | Brick New Jersey CVS, Inc.        |
| 596. | Blue Ridge CVS, L.L.C.                       | 635. | Bridge Campus CVS, L.L.C.         |
| 597. | Blue Ridge Road CVS, Inc.                    | 636. | Bridge Street CVS, L.L.C.         |
| 598. | Bluegrass Pharmacy of Lexington, LLC         | 637. | Bridgeport Avenue CVS, Inc.       |
| 599. | Boca Raton CVS, Inc.                         | 638. | Bridgeport Boston Ave. CVS, Inc.  |
| 600. | Bolingbrook IL CVS, L.L.C.                   | 639. | Bridgeport-Merritt CVS, Inc.      |
|      |  | 640. | Bridgeview CVS, L.L.C.            |
|      |  | 641. | Bridgewater Commons CVS, Inc.     |
|      |  | 642. | Bridgewater Main Street CVS, Inc. |
|      |  | 643. | Bridgewater Store Corporation     |

644. Brighton Market St. CVS, Inc.  
645. Bristol Bay CVS, Inc.  
646. Bristol CVS, Inc.  
647. Bristol Farmington CVS, Inc.  
648. Bristol North Main CVS, Inc.  
649. Bristol Plaza CVS, Inc.  
650. Brittain Road CVS, Inc.  
651. Brittany Square CVS, Inc.  
652. Broadheadsville CVS, Inc.  
653. Broadspire National Services, Inc.  
654. Broadway Fairlawn CVS, L.L.C.  
655. Broadway Hewlett CVS, L.L.C.  
656. Broadway Houston CVS, L.P.  
657. Broadway Lawrence CVS, L.L.C.  
658. Broadway Maricopa CVS, L.L.C.  
659. Broadway Minneapolis CVS,  
L.L.C.  
660. Broadway New York CVS, Inc.  
661. Broadway Palm Beach CVS, L.L.C.  
662. Brockton Belmont CVS, Inc.  
663. Brockton Carey Hill CVS, Inc.  
664. Brockton Crescent CVS, Inc.  
665. Brockton CVS, Inc.  
666. Brockton Hayward CVS, Inc.  
667. Brockton Oak CVS, Inc.  
668. Brockton Pleasant CVS, Inc.  
669. Brockton West Plaza CVS, Inc.  
670. Bronx Bainbridge CVS, L.L.C.  
671. Bronx River CVS, Inc.  
672. Brookfield CVS, Inc.  
673. Brookfield IL CVS, L.L.C.  
674. Brookhaven Hilltop CVS, Inc.  
675. Brookline CVS, Inc.  
676. Brookline Village CVS, Inc.  
677. Brooklyn 9th Street CVS, Inc.  
678. Brooklyn Bass CVS, L.L.C.  
679. Brooklyn Commons CVS, Inc.  
680. Brooklyn NY CVS, L.L.C.  
681. Brooklyn Park MN CVS, L.L.C.  
682. Brooklyn Pennsylvania CVS, Inc.  
683. Brooklyn Rockaway CVS, Inc.  
684. Brooks Drug of Ipswich, Inc.  
685. Brooks Drug, Inc.  
686. Broomall CVS, Inc.  
687. Brown Recker CVS, L.L.C.  
688. Brown Street CVS, Inc.  
689. Browns Covington CVS, Inc.  
690. Browns Mills CVS, L.L.C.  
691. Brownstown Twp CVS, L.L.C.  
692. Bruin Acquisition Co., Inc.  
693. Brunswick (Me.) CVS, Inc.  
694. Brunswick CVS, Inc.  
695. Brunswick Square CVS, Inc.  
696. Bryans Road CVS, Inc.  
697. Bryans Road Peoples, Inc.  
698. bswift LLC  
699. bswift Resources LLC  
700. Buckeye AZ CVS, L.L.C.  
701. Buckland Hills CVS, Inc.  
702. Bud's Price King, Inc.  
703. Buffalo Grove CVS, L.L.C.  
704. Buford Highway CVS, Inc.  
705. Bunker Hill CVS, Inc.  
706. Bunker Lake CVS, L.L.C.  
707. Bupa Health Insurance (Thailand)  
Public Company Limited  
708. Burlington Cambridge CVS, Inc.  
709. Burlington Center (N.J.) CVS, Inc.  
710. Burlington CVS, Inc.  
711. Burnsville CVS, L.L.C.  
712. Burnsville MN CVS, L.L.C.  
713. Busch CVS, Inc.  
714. Bush River CVS, Inc.  
715. Busse CVS, L.L.C.  
716. Bustleton Nursery CVS, Inc.  
717. Bustleton Philadelphia CVS, Inc.  
718. Butler Road CVS, Inc.  
719. Byron Center CVS, L.L.C.  
720. C Street CVS, Inc.  
721. C Street Peoples, Inc.  
722. Cactus 83rd CVS, L.L.C.  
723. Cactus Las Vegas CVS, L.L.C.  
724. Cactus Peoria CVS, L.L.C.  
725. California CVS Pharmacy, L.L.C.  
726. Cambria Heights CVS, L.L.C.  
727. Cambridge Alewife CVS, Inc.

728. Cambridge Burlington CVS, Inc.  
729. Cambridge CVS, Inc.  
730. Cambridge Galleria CVS, Inc.  
731. Cambridge Life Insurance Company  
732. Cambridge Street CVS, Inc.  
733. Camden NJ CVS, Inc.  
734. Camillus Plaza CVS Store, Inc.  
735. Camino Real CVS, Inc.  
736. Camp Hill CVS, Inc.  
737. Campbell Richardson CVS, L.P.  
738. Campo's Medical Pharmacy, Inc.  
739. Campo's Medical Pharmacy, LLC  
740. Canal CVS, Inc.  
741. Canal Place, LLC  
742. Canal Salem CVS, Inc.  
743. Canal Winchester CVS, Inc.  
744. Canoga Park CVS, Inc.  
745. Canopy Acquisition, LLC  
746. Canton CVS, Inc.  
747. Canton GA CVS, Inc.  
748. Canton Highway CVS, Inc.  
749. Cantonment FL CVS, L.L.C.  
750. Cape Coral CVS, L.L.C.  
751. Cape May CVS, Inc.  
752. Capital Market CVS, Inc.  
753. Capitol Heights CVS, L.L.C.  
754. Capitol Home Infusion, Inc.  
755. Care Pharmaceutical Services, LP  
756. Care4, L.P.  
757. CareCenter Pharmacy, L.L.C.  
758. CareFlorida Health Plan, Inc.  
759. Carefree Insurance Services, Inc.  
760. Carelink Health Plans, Inc.  
761. Caremark Advantage, Inc.  
762. Caremark Advantage, L.L.C.  
763. Caremark Arizona Mail Pharmacy Holding, LLC  
764. Caremark Arizona Mail Pharmacy, LLC  
765. Caremark Arizona Specialty Pharmacy Holding, L.L.C.  
766. Caremark Arizona Specialty Pharmacy, L.L.C.  
767. Caremark Atlanta Pharmacy, LLC  
768. Caremark Aviation, L.L.C.  
769. Caremark Baltimore Pharmacy, LLC  
770. Caremark California Specialty Pharmacy Holding, L.L.C.  
771. Caremark California Specialty Pharmacy, L.L.C.  
772. Caremark CareCenter Pharmacy, L.L.C.  
773. Caremark Chicago Pharmacy, LLC  
774. Caremark Connecticut CareCenter Pharmacy Holding, LLC  
775. Caremark Connecticut CareCenter Pharmacy, LLC  
776. Caremark Dallas Pharmacy, LLC  
777. Caremark Detroit Pharmacy, LLC  
778. Caremark Florida Mail Pharmacy Holding, LLC  
779. Caremark Florida Mail Pharmacy, LLC  
780. Caremark Florida Specialty Pharmacy Holding, LLC  
781. Caremark Florida Specialty Pharmacy, LLC  
782. Caremark Fort Lauderdale Pharmacy, LLC  
783. Caremark Georgia CareCenter Pharmacy Holding, LLC  
784. Caremark Georgia CareCenter Pharmacy, LLC  
785. Caremark Georgia Specialty Pharmacy Holding, LLC  
786. Caremark Georgia Specialty Pharmacy, LLC  
787. Caremark Global, Inc.  
788. Caremark Hawaii Mail Pharmacy Holding, L.L.C.  
789. Caremark Hawaii Mail Pharmacy, LLC



- |  |   |
|--|---|
| 790. Caremark Hawaii Specialty Pharmacy Holding, LLC       | 814. Caremark Kansas Specialty Pharmacy Holding, LLC        |
| 791. Caremark Hawaii Specialty Pharmacy, LLC               | 815. Caremark Kansas Specialty Pharmacy, LLC                |
| 792. Caremark Homecare, Inc.                               | 816. Caremark Limited, LLC                                  |
| 793. Caremark Honolulu Pharmacy, LLC                       | 817. Caremark Logistics Holding, LLC                        |
| 794. Caremark Illinois CareCenter Pharmacy Holding I, LLC  | 818. Caremark Logistics, LLC                                |
| 795. Caremark Illinois CareCenter Pharmacy Holding II, LLC | 819. Caremark Louisiana Specialty Pharmacy Holding, LLC     |
| 796. Caremark Illinois CareCenter Pharmacy Holding, LLC    | 820. Caremark Louisiana Specialty Pharmacy, LLC             |
| 797. Caremark Illinois CareCenter Pharmacy I, LLC          | 821. Caremark Mail Pharmacy, LLC                            |
| 798. Caremark Illinois CareCenter Pharmacy II, LLC         | 822. Caremark Management Limited, LLC                       |
| 799. Caremark Illinois CareCenter Pharmacy, LLC            | 823. Caremark Management, L.L.C.                            |
| 800. Caremark Illinois Mail Pharmacy Holding, LLC          | 824. Caremark Management, LP                                |
| 801. Caremark Illinois Mail Pharmacy, LLC                  | 825. Caremark Maryland CareCenter Pharmacy Holding, LLC     |
| 802. Caremark Illinois Specialty Pharmacy Holding, LLC     | 826. Caremark Maryland CareCenter Pharmacy, LLC             |
| 803. Caremark Illinois Specialty Pharmacy, LLC             | 827. Caremark Maryland Specialty Pharmacy Holding, LLC      |
| 804. Caremark Indemnity, Ltd.                              | 828. Caremark Maryland Specialty Pharmacy, LLC              |
| 805. Caremark International, Inc.                          | 829. Caremark Massachusetts Specialty Pharmacy Holding, LLC |
| 806. Caremark International, L.L.C.                        | 830. Caremark Massachusetts Specialty Pharmacy, LLC         |
| 807. Caremark Iowa CareCenter Pharmacy Holding I, LLC      | 831. Caremark MergerSub, L.L.C.                             |
| 808. Caremark Iowa CareCenter Pharmacy Holding, LLC        | 832. Caremark Michigan Specialty Pharmacy Holding, LLC      |
| 809. Caremark Iowa CareCenter Pharmacy I, LLC              | 833. Caremark Michigan Specialty Pharmacy, LLC              |
| 810. Caremark Iowa CareCenter Pharmacy, LLC                | 834. Caremark Minnesota Specialty Pharmacy Holding, LLC     |
| 811. Caremark IPA, L.L.C.                                  | 835. Caremark Minnesota Specialty Pharmacy, LLC             |
| 812. Caremark Irving Resource Center Holding, LLC          | 836. Caremark Miramar Pharmacy, LLC                         |
| 813. Caremark Irving Resource Center, LLC                  | 837. Caremark New Jersey CareCenter Pharmacy Holding, LLC   |
|  | 838. Caremark New Jersey CareCenter Pharmacy, LLC           |

839. Caremark New Jersey Specialty Pharmacy Holding, LLC
840. Caremark New Jersey Specialty Pharmacy, LLC
841. Caremark North Carolina CareCenter Pharmacy Holding, LLC
842. Caremark North Carolina CareCenter Pharmacy, LLC
843. Caremark North Carolina Specialty Pharmacy Holding LLC
844. Caremark North Carolina Specialty Pharmacy, LLC
845. Caremark Ohio CareCenter Pharmacy Holding, LLC
846. Caremark Ohio CareCenter Pharmacy, LLC
847. Caremark Ohio Specialty Pharmacy Holding, L.L.C.
848. Caremark Ohio Specialty Pharmacy, L.L.C.
849. Caremark Onsite Pharmacy, Inc.
850. Caremark Pennsylvania Specialty Pharmacy Holding, LLC
851. Caremark Pennsylvania Specialty Pharmacy, LLC
852. Caremark Pharmacy, L.L.C.
853. Caremark PhC, L.L.C.
854. Caremark Phoenix Pharmacy, LLC
855. Caremark Pittsburgh Pharmacy, LLC
856. Caremark Procurement Corporation
857. Caremark Procurement, L.L.C.
858. Caremark Puerto Rico Holding LLC
859. Caremark Puerto Rico L.L.C.
860. Caremark Puerto Rico Specialty Pharmacy Holding LLC
861. Caremark Puerto Rico Specialty Pharmacy L.L.C.
862. Caremark Puerto Rico, Inc.
863. Caremark Raleigh Pharmacy, LLC
864. Caremark Receivable, LLC
865. Caremark Redlands Pharmacy, L.L.C.
866. Caremark Repack, LLC
867. Caremark Resource Center General, LLC
868. Caremark Rx, Inc.
869. Caremark Rx, L.L.C.
870. Caremark San Antonio Pharmacy, LLC
871. Caremark San Antonio Resource Center Holding, LLC
872. Caremark San Antonio Resource Center, LLC
873. Caremark Specialty Pharmacy, LLC
874. Caremark Tampa Pharmacy, LLC
875. Caremark Tennessee CareCenter Pharmacy Holding, LLC
876. Caremark Tennessee CareCenter Pharmacy, LLC
877. Caremark Tennessee Specialty Pharmacy Holding, LLC
878. Caremark Tennessee Specialty Pharmacy, LLC
879. Caremark Texas Mail Pharmacy Holding, LLC
880. Caremark Texas Mail Pharmacy, LLC
881. Caremark Texas Specialty Pharmacy, LLC
882. Caremark Ulysses Holding Corp.
883. Caremark Washington Specialty Pharmacy Holding, LLC
884. Caremark Washington Specialty Pharmacy, LLC
885. Caremark, L.L.C.
886. Caremark, LP
887. CaremarkPCS
888. CaremarkPCS Alabama Mail Pharmacy Holding, LLC
889. CaremarkPCS Alabama Mail Pharmacy, LLC
890. CaremarkPCS Caribbean, Inc.
891. CaremarkPCS Health Systems, LLC

892. CaremarkPCS Health, LLC  
893. CaremarkPCS Health, LP  
894. CaremarkPCS Mail Pharmacy, LLC  
895. CaremarkPCS Pennsylvania Mail Pharmacy Holding, LLC  
896. CaremarkPCS Pennsylvania Mail Pharmacy, LLC  
897. CaremarkPCS Texas Mail Pharmacy Holding, LLC  
898. CaremarkPCS Texas Mail Pharmacy, LLC  
899. CaremarkPCS, L.L.C.  
900. Carney CVS, Inc.  
901. Carol Stream IL CVS, L.L.C.  
902. Carrabile, LLC  
903. Carroll Denton CVS, L.P.  
904. Carroll Street CVS, Inc.  
905. Carrollton CVS, L.P.  
906. Carson CA CVS, L.L.C.  
907. Carver CVS, Inc.  
908. Cary Tryon CVS, Inc.  
909. Cascades CVS, Inc.  
910. Cashmere St. Lucie CVS, L.L.C.  
911. Cass Darien CVS, L.L.C.  
912. Castor Avenue CVS, Inc.  
913. Castro Street ProCare Pharmacy, Inc.  
914. Catalpa Chicago CVS, L.L.C.  
915. Cathedral City CVS, L.L.C.  
916. Caton Farm Joliet CVS, L.L.C.  
917. CC Advertising & Marketing, LLC  
918. CCI Foreign Holdings, Sarl  
919. CCI Foreign, Sarl  
920. CCRx Holdings, LLC  
921. CCRx of North Carolina Holdings, LLC  
922. CCRx of North Carolina, LLC  
923. Cedar Garwood CVS, L.L.C.  
924. Cedar Park CVS, Inc.  
925. Cedar Park Peoples, Inc.  
926. Center City CVS, Inc.  
927. Center Moriches CVS, Inc.  
928. Center Pasadena CVS, L.P.  
929. Center Plaza CVS, Inc.  
930. Center Square CVS, Inc.  
931. Centerville Falmouth St. CVS, Inc.  
932. Central Ave SEC CVS, L.L.C.  
933. Central City Mall CVS, Inc.  
934. Central Rx Services, LLC  
935. Central Square CVS, Inc.  
936. Central St. Petersburg CVS, L.L.C.  
937. Central Street CVS, Inc.  
938. Centreville Road CVS, Inc.  
939. CH Saluda SC 2008, LLC  
940. Chandler AZ CVS, L.L.C.  
941. Chandler Dobson CVS, L.L.C.  
942. Chandler Gilbert CVS, L.L.C.  
943. Chandler Heights CVS, L.L.C.  
944. Chandler Kyrene CVS, L.L.C.  
945. Chandler North CVS, L.L.C.  
946. Chandler Street CVS, Inc.  
947. Chandler Warner CVS, L.L.C.  
948. Chanhassen CVS, L.L.C.  
949. Chapman Avenue CVS, Inc.  
950. Chappaqua CVS, L.L.C.  
951. Charles Street Baltimore CVS, Inc.  
952. Charles Street CVS, Inc.  
953. Charleston Area Health Plan, Inc.  
954. Charlie Acquisition Corporation  
955. Charlott Street CVS, Inc.  
956. Charlotte NC CVS, Inc.  
957. Charlotte PUD, LLC  
958. Charlton MA CVS, Inc.  
959. Charlton PharmaCare Pharmacy, Inc.  
960. Chatham CVS, Inc.  
961. Chatham Main St. CVS, Inc.  
962. Chatsworth CVS, L.L.C.  
963. CHC Casualty Risk Retention Group, Inc.  
964. CHCCares, Inc.  
965. Cheektowaga-Como CVS, Inc.  
966. Chelsea AL CVS, Inc.  
967. Cheltenham CVS, Inc.  
968. Cherry Hill C.K. Jeanery, Inc.  
969. Cherry Tree Lane CVS, Inc.

970. Cheshire CVS, Inc.  
 971. Chester MD CVS, L.L.C.  
 972. Chester NY CVS, L.L.C.  
 973. Chesterfield CVS, Inc.  
 974. Chestnut Hill CVS, Inc.  
 975. Chestnut Montvale CVS, L.L.C.  
 976. Chestnut St. CVS, Inc.  
 977. Chestnut Street CVS, Inc.  
 978. Chicago CVS Store, L.L.C.  
 979. Chicago Heights IL CVS, L.L.C.  
 980. Chicago North Central CVS, L.L.C.  
 981. Chicago Pulaski CVS, L.L.C.  
 982. Chicago Ridge IL CVS, L.L.C.  
 983. Chicago West Irving Park CVS, L.L.C.  
 984. Chichester CVS, Inc.  
 985. Chick Springs CVS, Inc.  
 986. Chickering Benefit Planning Insurance Agency, Inc.  
 987. Chickering Claims Administrators, Inc.  
 988. Chicopee CVS, Inc.  
 989. Chicopee Exchange Street CVS, Inc.  
 990. Chicopee Memorial CVS, Inc.  
 991. Children's Hospital of Michigan Outpatient Pharmacy, Inc.  
 992. Chili CVS, Inc.  
 993. Chimney Rock CVS, L.P.  
 994. China Town CVS, Inc.  
 995. Chino Ave SEC CVS, L.L.C.  
 996. Chino Hills CVS, Inc.  
 997. Choice Source Therapeutic of Houston, Texas, L.L.C.  
 998. Choice Source Therapeutic South, L.L.C.  
 999. Choice Source, L.L.C.  
 1000. CHP Acquisition Corp.  
 1001. CHP Acquisition, LLC  
 1002. Christiana CVS, Inc.  
 1003. Chula Vista CVS, Inc.  
 1004. Church Avenue CVS, Inc.  
 1005. Cicero Addison CVS, L.L.C.  
 1006. Cincinnati CVS, L.L.C.  
 1007. Cin-Dayton CVS, Inc.  
 1008. CIP Acquisition, LLC  
 1009. Circle Plaza CVS, Inc.  
 1010. Circle Tallahassee RE, L.L.C.  
 1011. Circulation, LLC  
 1012. City Line Avenue CVS, Inc.  
 1013. Claims Administration Corp.  
 1014. ClaimsPro Management Services, Inc.  
 1015. Clairmont Road CVS, Inc.  
 1016. Clairton Boulevard CVS, Inc.  
 1017. Claremont River CVS, Inc.  
 1018. Clarendon Blvd. CVS, Inc.  
 1019. Clarendon Boulevard CVS, Inc.  
 1020. Clark Chicago CVS, L.L.C.  
 1021. Clark CVS, Inc.  
 1022. Clarkston CVS, Inc.  
 1023. Clarksville MD CVS, L.L.C.  
 1024. Clayton CVS, Inc.  
 1025. Clearwater CVS, Inc.  
 1026. Clearwater Sunset CVS, Inc.  
 1027. Clementon Square CVS, Inc.  
 1028. Clermont CVS, L.L.C.  
 1029. Cleveland Lorain CVS, Inc.  
 1030. Cleveland Primary Care Associates, P.A., Inc.  
 1031. Cliffside Park CVS, L.L.C.  
 1032. Clifton CVS, Inc.  
 1033. Clint Moore Boca Raton CVS, L.L.C.  
 1034. Clinton Center CVS, Inc.  
 1035. Clinton Discount Stores, Inc.  
 1036. Clinton Post CVS, Inc.  
 1037. Cloppers Mill CVS, Inc.  
 1038. Cloppers Mill Peoples, inc.  
 1039. Clover CVS, L.L.C.  
 1040. Clyde Daytona CVS, L.L.C.  
 1041. CMBS Holdings, Inc.  
 1042. CMBS Holdings, Inc. II  
 1043. CMBS Holdings, L.L.C.  
 1044. Cochran CVS, L.L.C.  
 1045. Coconut Creek CVS, Inc.

1046. Cofinity, Inc.  
 1047. Cohasset CVS, Inc.  
 1048. Cohoes CVS, L.L.C.  
 1049. Coit Dallas CVS, L.P.  
 1050. Coit McDermott CVS, L.P.  
 1051. Colchester CT CVS, Inc.  
 1052. College Anaheim CVS, L.L.C.  
 1053. College Point CVS, Inc.  
 1054. College Street CVS, Inc.  
 1055. Collegeville CVS, Inc.  
 1056. Collings CVS, Inc.  
 1057. Colonial Place CVS, Inc.  
 1058. Colonie CVS, Inc.  
 1059. Columbia CVS, Inc.  
 1060. Columbus CVS, L.L.C.  
 1061. Columbus High Street CVS, Inc.  
 1062. Columbus New York CVS, Inc.  
 1063. Columbus Polaris CVS, Inc.  
 1064. Commack CVS, Inc.  
 1065. Commerce Palms Tampa CVS, L.L.C.  
 1066. Commercial CVS, Inc.  
 1067. Committed Provider Services, LLC  
 1068. COMMUNITY HEALTH CARE SOLUTIONS LLC  
 1069. Compass Health Services, LLC  
 1070. Compo Center CVS, Inc.  
 1071. Compscript, LLC  
 1072. Computer Development, Inc.  
 1073. Concord Crisco CVS, Inc.  
 1074. Concord Road CVS, Inc.  
 1075. Conewango CVS, Inc.  
 1076. Confident Care Health Plan, Inc.  
 1077. Congress Austin CVS TX, L.L.C.  
 1078. Connecticut Avenue CVS, Inc.  
 1079. Connecticut CVS Pharmacy, L.L.C.  
 1080. Conservco, Inc.  
 1081. Conshohocken CVS, Inc.  
 1082. Constitution Blvd. CVS, Inc.  
 1083. Consumer Health Interactive, L.L.C.  
 1084. Consumer Value Store of Bangor, Inc.  
 1085. Consumer Value Stores of Lowell, Inc.  
 1086. Consumer Value stores of Merrimack, Inc.  
 1087. Consumer Value Stores of Revere, Inc.  
 1088. Consumer Value Stores of Rhode Island, Inc.  
 1089. Consumer Value Stores of White City, Inc.  
 1090. Consumer Value Stores of Worcester, Inc.  
 1091. Continental Life Insurance Company of Brentwood, Tennessee  
 1092. Continuing Care Rx, LLC  
 1093. Conyers CVS, Inc.  
 1094. Coolidge Corner CVS, Inc.  
 1095. Coon Rapids MN CVS, L.L.C.  
 1096. Cooper City CVS, L.L.C.  
 1097. Coopersburg CVS, Inc.  
 1098. Copiaque CVS, Inc.  
 1099. Copley CVS, Inc.  
 1100. Coral Ridge CVS, L.L.C.  
 1101. Coram Alternate Site Services, Inc.  
 1102. Coram Clinical Trials, Inc.  
 1103. Coram Healthcare Corporation of Alabama  
 1104. Coram Healthcare Corporation of Florida  
 1105. Coram Healthcare Corporation of Greater D.C.  
 1106. Coram Healthcare Corporation of Greater New York  
 1107. Coram Healthcare Corporation of Indiana  
 1108. Coram Healthcare Corporation of Massachusetts  
 1109. Coram Healthcare Corporation of Mississippi  
 1110. Coram Healthcare Corporation of Nevada  
 1111. Coram Healthcare Corporation of North Texas

- |   |   |
|---|---|
| 1112. Coram Healthcare Corporation of Northern California | 1142. Coventry Health Care National Accounts, Inc.    |
| 1113. Coram Healthcare Corporation of Rhode Island        | 1143. Coventry Health Care National Network, Inc.     |
| 1114. Coram Healthcare Corporation of Southern California | 1144. Coventry Health Care of Delaware, Inc.          |
| 1115. Coram Healthcare Corporation of Southern Florida    | 1145. Coventry Health Care of Florida, Inc.           |
| 1116. Coram Healthcare Corporation of Utah                | 1146. Coventry Health Care of Georgia, Inc.           |
| 1117. Coram Healthcare/Carolina Home Therapeutics, LLC    | 1147. Coventry Health Care of Illinois, Inc.          |
| 1118. Coram LLC   | 1148. Coventry Health Care of Iowa, Inc.              |
| 1119. Coram Service Corporation                           | 1149. Coventry Health Care of Kansas, Inc.            |
| 1120. Coram Specialty Infusion Services, Inc.             | 1150. Coventry Health Care of Louisiana, Inc.         |
| 1121. CoramRx, LLC  | 1151. Coventry Health Care of Missouri, Inc.          |
| 1122. Corbin Avenue CVS, Inc.                             | 1152. Coventry Health Care of Nebraska, Inc.          |
| 1123. Corey Enterprises, Inc.                             | 1153. Coventry Health Care of Pennsylvania, Inc.      |
| 1124. Cornelius CVS, Inc.                                 | 1154. Coventry Health Care of Texas, Inc.             |
| 1125. Corning Park Plaza CVS, Inc.                        | 1155. Coventry Health Care of the Carolinas, Inc.     |
| 1126. Corona CVS, Inc.                                    | 1156. Coventry Health Care of Virginia, Inc.          |
| 1127. Corporate Benefit Strategies, Inc.                  | 1157. Coventry Health Care of West Virginia, Inc.     |
| 1128. Corporate Health Administrators, Inc.               | 1158. Coventry Health Care Workers Compensation, Inc. |
| 1129. Corporate Health Insurance Company                  | 1159. Coventry Health Care, Inc.                      |
| 1130. Cortez Bradenton CVS, L.L.C.                        | 1160. Coventry Health of Michigan, Inc.               |
| 1131. Cottage Grove CVS, Inc.                             | 1161. Coventry Health Plan of Florida, Inc.           |
| 1132. Cotuit CVS, Inc.                                    | 1162. Coventry Healthcare Management Corporation      |
| 1133. County Line CVS, Inc.                               | 1163. Coventry Independent Medical Exams of Texas, PA |
| 1134. County Road CVS, L.L.C.                             | 1164. Coventry Lake CVS, Inc.                         |
| 1135. Court Street CVS, L.L.C.                            | 1165. Coventry Management Services, Inc.              |
| 1136. Courtland Street CVS, Inc.                          |   |
| 1137. Courtyards of Costa Mesa CVS, Inc.                  |   |
| 1138. Coventry Consumer Advantage, Inc.                   |   |
| 1139. Coventry CT CVS, Inc.                               |   |
| 1140. Coventry Financial Management Services, Inc.        |   |
| 1141. Coventry Health and Life Insurance Company          |   |

1166. Coventry Merger Holdings, Inc.  
 1167. Coventry Merger Sub  
 1168. Coventry Prescription Management Services, Inc.  
 1169. Coventry Rehabilitation Services, Inc.  
 1170. Coventry Specialty Services, LLC  
 1171. Coventry Square CVS, Inc.  
 1172. Coventry Summit Health Plan, Inc.  
 1173. Coventry Transplant Network, Inc.  
 1174. CoventryCares of Michigan, Inc.  
 1175. Coviello Plaza CVS, Inc.  
 1176. Covina (Cal.) CVS, Inc.  
 1177. Covington CVS, Inc.  
 1178. Cox CVS, Inc.  
 1179. CP Acquisition Corp.  
 1180. CP Acquisition, LLC  
 1181. CP Red Springs NC 2008, LLC  
 1182. CP Services LLC  
 1183. CR 545 Davenport CVS, L.L.C.  
 1184. Crabapple CVS, Inc.  
 1185. Craig Road CVS, L.L.C.  
 1186. Cranberry CVS, Inc.  
 1187. Cranberry PA CVS, Inc.  
 1188. Cranberry Township CVS, Inc.  
 1189. Cranston Retailer, Inc.  
 1190. Cranston RI CVS, Inc.  
 1191. Cranston-Elmwood CVS, Inc.  
 1192. Cranston-Reservoir CVS, Inc.  
 1193. Cresco CVS, Inc.  
 1194. Cressona Mall CVS, Inc.  
 1195. Crest CVS, Inc.  
 1196. Crestwood KY CVS, Inc.  
 1197. Crismon Mesa CVS, L.L.C.  
 1198. Criterion Communications, Inc.  
 1199. Crofton MD CVS, L.L.C.  
 1200. Cromwell CT CVS, Inc.  
 1201. Cropsey Avenue CVS, L.L.C.  
 1202. Cross Keys Place CVS, Inc.  
 1203. Crossgates CVS Store, Inc.  
 1204. Crossroads Plaza CVS, Inc.  
 1205. Croton-On-Hudson CVS, L.L.C.  
 1206. Crowley TX CVS, L.P.  
 1207. Croydon CVS, Inc.  
 1208. Crystal Drive CVS, L.L.C.  
 1209. Crystal Lake CVS, L.L.C.  
 1210. Crystal Plaza CVS, Inc.,  
 1211. Crystal Waterford CVS, Inc.  
 1212. CSR, Inc.  
 1213. Cucamonga Foothill CVS, L.L.C.  
 1214. Culver City CVS, Inc.  
 1215. Cumberland Bear Hill CVS, Inc.  
 1216. Cumberland Church CVS, Inc.  
 1217. Cumberland Retailer, Inc.  
 1218. Cumming GA CVS, Inc.  
 1219. Cumru CVS, Inc.  
 1220. Curaflex Health Services  
 1221. Cuyahoga Oakwood CVS, Inc.  
 1222. CVS 1001 MA, L.L.C.  
 1223. CVS 10012 OK, L.L.C.  
 1224. CVS 10013 VA, L.L.C.  
 1225. CVS 10015 MA, L.L.C.  
 1226. CVS 10018 VA, L.L.C.  
 1227. CVS 10019 AR, L.L.C.  
 1228. CVS 10021 VA, L.L.C.  
 1229. CVS 10024 VA, L.L.C.  
 1230. CVS 10049 KY, L.L.C.  
 1231. CVS 10065 OK, L.L.C.  
 1232. CVS 10072 TN, L.L.C.  
 1233. CVS 10076 AL, L.L.C.  
 1234. CVS 10078 FL, L.L.C.  
 1235. CVS 10088 VA, L.L.C.  
 1236. CVS 10099 DE, L.L.C.  
 1237. CVS 10101 OK, L.L.C.  
 1238. CVS 10102 OK, L.L.C.  
 1239. CVS 10117 VA, L.L.C.  
 1240. CVS 10122 FL, L.L.C.  
 1241. CVS 10124 WV, L.L.C.  
 1242. CVS 10125 MA, L.L.C.  
 1243. CVS 10131 FL, L.L.C.  
 1244. CVS 10143 WI, L.L.C.  
 1245. CVS 10154 GA, L.L.C.  
 1246. CVS 10156 NC, L.L.C.  
 1247. CVS 10163 WI, L.L.C.  
 1248. CVS 10170 VA, L.L.C.  
 1249. CVS 10172 WI, L.L.C.

1250. CVS 10175 OK, L.L.C.  
1251. CVS 10196 MA, L.L.C.  
1252. CVS 10201 MN, L.L.C.  
1253. CVS 10202 VA, L.L.C.  
1254. CVS 10205 KY, L.L.C.  
1255. CVS 10206 AL, L.L.C.  
1256. CVS 10208 AL, L.L.C.  
1257. CVS 10209 OH, L.L.C.  
1258. CVS 10213 OK, L.L.C.  
1259. CVS 10214 OK, L.L.C.  
1260. CVS 10238 DE, L.L.C.  
1261. CVS 10242 NE, L.L.C.  
1262. CVS 10243 NE, L.L.C.  
1263. CVS 10246 OH, L.L.C.  
1264. CVS 10248 OH, L.L.C.  
1265. CVS 10251 VA, L.L.C.  
1266. CVS 10252 MN, L.L.C.  
1267. CVS 10255 AR, L.L.C.  
1268. CVS 10272 OK, L.L.C.  
1269. CVS 10273 OK, L.L.C.  
1270. CVS 10274 OK, L.L.C.  
1271. CVS 10275 OK, L.L.C.  
1272. CVS 10279 KY, L.L.C.  
1273. CVS 10286 VA, L.L.C.  
1274. CVS 10293 NE, L.L.C.  
1275. CVS 10320 VA, L.L.C.  
1276. CVS 10326 OK, L.L.C.  
1277. CVS 10346 FL, L.L.C.  
1278. CVS 10357 GA, L.L.C.  
1279. CVS 10358 GA, L.L.C.  
1280. CVS 10372 OH, L.L.C.  
1281. CVS 10374 OH, L.L.C.  
1282. CVS 10376 DE, L.L.C.  
1283. CVS 10396 MN, L.L.C.  
1284. CVS 1040 FL, L.L.C.  
1285. CVS 10408 AR, L.L.C.  
1286. CVS 10409 AR, L.L.C.  
1287. CVS 1041 MA, L.L.C.  
1288. CVS 10410 NE, L.L.C.  
1289. CVS 10411 WI, L.L.C.  
1290. CVS 10416 AL, L.L.C.  
1291. CVS 10419 WI, L.L.C.  
1292. CVS 10422 VA, L.L.C.  
1293. CVS 10430 AR, L.L.C.  
1294. CVS 10431 AR, L.L.C.  
1295. CVS 10432 AR, L.L.C.  
1296. CVS 10437 OK, L.L.C.  
1297. CVS 10441 NE, L.L.C.  
1298. CVS 10453 VA, L.L.C.  
1299. CVS 10454 VA, L.L.C.  
1300. CVS 10457 OH, L.L.C.  
1301. CVS 10501 MA, L.L.C.  
1302. CVS 10504 FL, L.L.C.  
1303. CVS 10515 TN, L.L.C.  
1304. CVS 10518 AR, L.L.C.  
1305. CVS 10519 AR, L.L.C.  
1306. CVS 10520 OK, L.L.C.  
1307. CVS 10533 WI, L.L.C.  
1308. CVS 10534 AR, L.L.C.  
1309. CVS 10539 AR, L.L.C.  
1310. CVS 10549 WI, L.L.C.  
1311. CVS 1055 FL, L.L.C.  
1312. CVS 10560 OK, L.L.C.  
1313. CVS 10561 OK, L.L.C.  
1314. CVS 10563 VA, L.L.C.  
1315. CVS 10566 WV, L.L.C.  
1316. CVS 10586 VA, L.L.C.  
1317. CVS 10589 GA, L.L.C.  
1318. CVS 1063 CA, L.L.C.  
1319. CVS 10644 FL, L.L.C.  
1320. CVS 10645 TN, L.L.C.  
1321. CVS 10666 AR, L.L.C.  
1322. CVS 10678 AR, L.L.C.  
1323. CVS 10683 KY, L.L.C.  
1324. CVS 10684 VA, L.L.C.  
1325. CVS 10746 VA, L.L.C.  
1326. CVS 10756 MN, L.L.C.  
1327. CVS 10768 VA, L.L.C.  
1328. CVS 10769 VA, L.L.C.  
1329. CVS 10770 VA, L.L.C.  
1330. CVS 10771 MN, L.L.C.  
1331. CVS 10772 WI, L.L.C.  
1332. CVS 10779 AR, L.L.C.  
1333. CVS 1078 IN, L.L.C.  
1334. CVS 10781 CO, L.L.C.  
1335. CVS 10782 CO, L.L.C.



1336. CVS 10783 CO, L.L.C.
1337. CVS 10784 CO, L.L.C.
1338. CVS 10785 CO, L.L.C.
1339. CVS 10787 SC, L.L.C.
1340. CVS 10788 KY, L.L.C.
1341. CVS 1079 GA, L.L.C.
1342. CVS 10811 AL, L.L.C.
1343. CVS 10812 KY, L.L.C.
1344. CVS 10816 AR, L.L.C.
1345. CVS 10830 CO, L.L.C.
1346. CVS 10831 CO, L.L.C.
1347. CVS 10836 MA, L.L.C.
1348. CVS 10893 OH, L.L.C.
1349. CVS 10898 AL, L.L.C.
1350. CVS 10937 VA, L.L.C.
1351. CVS 10949 TN, L.L.C.
1352. CVS 10958 CO, L.L.C.
1353. CVS 10967 VA, L.L.C.
1354. CVS 10968 VA, L.L.C.
1355. CVS 10975 AR, L.L.C.
1356. CVS 10976 OK, L.L.C.
1357. CVS 1099 LA, L.L.C.
1358. CVS 10990 VA, L.L.C.
1359. CVS 10992 VA, L.L.C.
1360. CVS 10th Street, L.L.C.
1361. CVS 11000 CO, L.L.C.
1362. CVS 11001 CO, L.L.C.
1363. CVS 11002 CO, L.L.C.
1364. CVS 11016 AL, L.L.C.
1365. CVS 11017 GA, L.L.C.
1366. CVS 11019 KY, L.L.C.
1367. CVS 11024 CO, L.L.C.
1368. CVS 11056 VA, L.L.C.
1369. CVS 11070 MN, L.L.C.
1370. CVS 11083 VA, L.L.C.
1371. CVS 11086 OH, L.L.C.
1372. CVS 11089 KY, L.L.C.
1373. CVS 11092 OK, L.L.C.
1374. CVS 11093 AR, L.L.C.
1375. CVS 11104 CO, L.L.C.
1376. CVS 11105 CO, L.L.C.
1377. CVS 11115 VA, L.L.C.
1378. CVS 11138 CO, L.L.C.
1379. CVS 1114 FL, L.L.C.
1380. CVS 11155 OH, L.L.C.
1381. CVS 11158 AR, L.L.C.
1382. CVS 11179 VA, L.L.C.
1383. CVS 1118 NY, L.L.C.
1384. CVS 11233 VA, L.L.C.
1385. CVS 1126 FL, L.L.C.
1386. CVS 11288 MA, L.L.C.
1387. CVS 113 FL, L.L.C.
1388. CVS 1131 MA, L.L.C.
1389. CVS 11337 CO, L.L.C.
1390. CVS 1140 SC, L.L.C.
1391. CVS 11450 SC LLC
1392. CVS 115 W., L.L.C.
1393. CVS 1150 MI, L.L.C.
1394. CVS 1161 IL, L.L.C.
1395. CVS 1172 IL, L.L.C.
1396. CVS 1189 MA, L.L.C.
1397. CVS 1194 SC, L.L.C.
1398. CVS 12 VA, L.L.C.
1399. CVS 1200 SC, L.L.C.
1400. CVS 1218 NC, L.L.C.
1401. CVS 1223 OH, L.L.C.
1402. CVS 1246 NC, L.L.C.
1403. CVS 1316 FL, L.L.C.
1404. CVS 1359 GA, L.L.C.
1405. CVS 1383 VA, L.L.C.
1406. CVS 1420 GA, L.L.C.
1407. CVS 1423 VA, L.L.C.
1408. CVS 1427, L.L.C.
1409. CVS 1428 WV, L.L.C.
1410. CVS 1429 WV, L.L.C.
1411. CVS 1435 MD, L.L.C.
1412. CVS 1452 MD, L.L.C.
1413. CVS 1461 MD, L.L.C.
1414. CVS 1464 OH, L.L.C.
1415. CVS 1481 MD, L.L.C.
1416. CVS 1488 MD, L.L.C.
1417. CVS 1501 MD, L.L.C.
1418. CVS 1507 NV, L.L.C.
1419. CVS 1515 MD, L.L.C.
1420. CVS 1525 VA, L.L.C.
1421. CVS 1534 VA, L.L.C.

1422. CVS 1538 VA, L.L.C.  
1423. CVS 1547 VA, L.L.C.  
1424. CVS 1550 VA, L.L.C.  
1425. CVS 1553 VA, L.L.C.  
1426. CVS 1556 VA, L.L.C.  
1427. CVS 1557 VA, L.L.C.  
1428. CVS 1561 VA, L.L.C.  
1429. CVS 1589 MI, L.L.C.  
1430. CVS 161 SC, L.L.C.  
1431. CVS 1619 IL, L.L.C.  
1432. CVS 1643 NC, L.L.C.  
1433. CVS 1674 NC, L.L.C.  
1434. CVS 1741 TN, L.L.C.  
1435. CVS 1742 NC, L.L.C.  
1436. CVS 1743 AZ, L.L.C.  
1437. CVS 1748 MI, L.L.C.  
1438. CVS 1752 NC, L.L.C.  
1439. CVS 1756 OH, L.L.C.  
1440. CVS 1758 MI, L.L.C.  
1441. CVS 1769 FL, L.L.C.  
1442. CVS 1777 AL, L.L.C.  
1443. CVS 1782 NJ, L.L.C.  
1444. CVS 1786 MA, L.L.C.  
1445. CVS 1798 VA, L.L.C.  
1446. CVS 180 SC, L.L.C.  
1447. CVS 1803 MA, L.L.C.  
1448. CVS 1815 FL, L.L.C.  
1449. CVS 1836 VA, L.L.C.  
1450. CVS 1844 MA, L.L.C.  
1451. CVS 1867 MA, L.L.C.  
1452. CVS 1874 MA, L.L.C.  
1453. CVS 1933 LA, L.L.C.  
1454. CVS 1944 NC, L.L.C.  
1455. CVS 1978 VA, L.L.C.  
1456. CVS 1979 VA, L.L.C.  
1457. CVS 1991 VA, L.L.C.  
1458. CVS 20 MA, L.L.C.  
1459. CVS 2003 VA, L.L.C.  
1460. CVS 2004 VA, L.L.C.  
1461. CVS 2019 VA, L.L.C.  
1462. CVS 2033 MD, L.L.C.  
1463. CVS 2048 RI, L.L.C.  
1464. CVS 205 SC, L.L.C.  
1465. CVS 2065 RI, L.L.C.  
1466. CVS 2105 GA, L.L.C.  
1467. CVS 211 MI, L.L.C.  
1468. CVS 2148 WV, L.L.C.  
1469. CVS 2212 GA, L.L.C.  
1470. CVS 2214 WI, L.L.C.  
1471. CVS 2276 MN, L.L.C.  
1472. CVS 2315 VA, L.L.C.  
1473. CVS 232 NY, L.L.C.  
1474. CVS 2386 TN, L.L.C.  
1475. CVS 244 MD, L.L.C.  
1476. CVS 2446 SC, L.L.C.  
1477. CVS 2489 OK, L.L.C.  
1478. CVS 249 First Avenue, L.L.C.  
1479. CVS 2497 SC, L.L.C.  
1480. CVS 2512 OK, L.L.C.  
1481. CVS 2522 Baltimore, L.L.C.  
1482. CVS 2538 NC, L.L.C.  
1483. CVS 2544 GA, L.L.C.  
1484. CVS 2544 Peachtree, L.L.C.  
1485. CVS 2545 CT, L.L.C.  
1486. CVS 2548 NC, L.L.C.  
1487. CVS 2555 SC, L.L.C.  
1488. CVS 2593 GA, L.L.C.  
1489. CVS 264 NJ, L.L.C.  
1490. CVS 266 LA, L.L.C.  
1491. CVS 26th Street, L.L.C.  
1492. CVS 2721 NY, L.L.C.  
1493. CVS 2723 NJ, L.L.C.  
1494. CVS 2731 Clearwater, L.L.C.  
1495. CVS 2732 Hollywood, L.L.C.  
1496. CVS 2747 FL, L.L.C.  
1497. CVS 2758 Margate, L.L.C.  
1498. CVS 2759 St. Petersburg, L.L.C.  
1499. CVS 2760 Tampa, L.L.C.  
1500. CVS 2767 Pinellas Park, L.L.C.  
1501. CVS 2776 VA, L.L.C.  
1502. CVS 2786 IL, L.L.C.  
1503. CVS 2788 Buffalo Grove, L.L.C.  
1504. CVS 2790 Evergreen, L.L.C.  
1505. CVS 2797 Niles, L.L.C.  
1506. CVS 2798 Chicago, L.L.C.  
1507. CVS 2799 Mt. Prospect, L.L.C.

1508. CVS 2803 Tampa, L.L.C.  
 1509. CVS 2805 Lauderhill, L.L.C.  
 1510. CVS 2806 Orlando, L.L.C.  
 1511. CVS 2809 IL, L.L.C.  
 1512. CVS 2825 Brandon, L.L.C.  
 1513. CVS 2827 Hillside, L.L.C.  
 1514. CVS 2829 FL, L.L.C.  
 1515. CVS 2842 Palm Harbor, L.L.C.  
 1516. CVS 2844 Chicago, L.L.C.  
 1517. CVS 2846 Chicago, L.L.C.  
 1518. CVS 2863 Rolling Meadows, L.L.C.  
 1519. CVS 2868 Tinton Falls, L.L.C.  
 1520. CVS 2873 St. Petersburg, L.L.C.  
 1521. CVS 2874 Clearwater, L.L.C.  
 1522. CVS 2875 Tampa, L.L.C.  
 1523. CVS 2881 Randolph, L.L.C.  
 1524. CVS 2893 Miami, L.L.C.  
 1525. CVS 2895 Miami, L.L.C.  
 1526. CVS 2898 Tampa, L.L.C.  
 1527. CVS 28th and Eastern, Inc.  
 1528. CVS 2901 Waukegan, L.L.C.  
 1529. CVS 2903 Downers Grove, L.L.C.  
 1530. CVS 2904 FL, L.L.C.  
 1531. CVS 2935 IL, L.L.C.  
 1532. CVS 2936 Joliet, L.L.C.  
 1533. CVS 2942 Chicago, L.L.C.  
 1534. CVS 2948 Henderson, L.L.C.  
 1535. CVS 2949 East Hanover, L.L.C.  
 1536. CVS 2964 Maineville, L.L.C.  
 1537. CVS 2966 FL, L.L.C.  
 1538. CVS 2972 Philadelphia, L.L.C.  
 1539. CVS 2974 MD, L.L.C.  
 1540. CVS 2976 General, Inc.  
 1541. CVS 2977 General, Inc.  
 1542. CVS 2979 General, Inc.  
 1543. CVS 2986 Lincoln Drive, L.L.C.  
 1544. CVS 2987 Lincoln Park, L.L.C.  
 1545. CVS 2987 NJ, L.L.C.  
 1546. CVS 2988 General, Inc.  
 1547. CVS 2989 Las Vegas, L.L.C.  
 1548. CVS 2990 Las Vegas, L.L.C.  
 1549. CVS 2991 General, Inc.  
 1550. CVS 3005 General, Inc.  
 1551. CVS 3006 General, Inc.  
 1552. CVS 3007 General, Inc.  
 1553. CVS 301 MA, L.L.C.  
 1554. CVS 3010 Setauket, L.L.C.  
 1555. CVS 3038 DE, L.L.C.  
 1556. CVS 304 FL, L.L.C.  
 1557. CVS 3042 DE, L.L.C.  
 1558. CVS 3048 VA, L.L.C.  
 1559. CVS 3052 VA, L.L.C.  
 1560. CVS 3082 GA, L.L.C.  
 1561. CVS 3086 GA, L.L.C.  
 1562. CVS 3088 OH, L.L.C.  
 1563. CVS 3114 FL, L.L.C.  
 1564. CVS 3121 FL, L.L.C.  
 1565. CVS 3126 FL, L.L.C.  
 1566. CVS 3134 General, Inc.  
 1567. CVS 3136 North Arlington, L.L.C.  
 1568. CVS 3140 Torredale, L.L.C.  
 1569. CVS 3143 Chandler, L.L.C.  
 1570. CVS 316 MA, L.L.C.  
 1571. CVS 3163 IL, L.L.C.  
 1572. CVS 3163 Oak Park, L.L.C.  
 1573. CVS 317 NC, L.L.C.  
 1574. CVS 3172 Las Vegas, L.L.C.  
 1575. CVS 3173 General, Inc.  
 1576. CVS 3176 General, Inc.  
 1577. CVS 3177 General, Inc.  
 1578. CVS 3178 General, Inc.  
 1579. CVS 3180 General, Inc.  
 1580. CVS 3181 General, Inc.  
 1581. CVS 3186 WV, L.L.C.  
 1582. CVS 3190 General, Inc.  
 1583. CVS 31st Street Astoria, L.L.C.  
 1584. CVS 320 Fifth Avenue, L.L.C.  
 1585. CVS 320 NJ, L.L.C.  
 1586. CVS 3200 General, Inc.  
 1587. CVS 3205 MN, L.L.C.  
 1588. CVS 3207 General, Inc.  
 1589. CVS 3210 Las Vegas, L.L.C.  
 1590. CVS 3226 FL, L.L.C.  
 1591. CVS 3227 FL, L.L.C.  
 1592. CVS 3231 DE, L.L.C.

1593. CVS 3231 FL, L.L.C.  
 1594. CVS 3232 NC, L.L.C.  
 1595. CVS 3245 FL, L.L.C.  
 1596. CVS 3249 FL, L.L.C.  
 1597. CVS 3250 FL, L.L.C.  
 1598. CVS 3257 FL, L.L.C.  
 1599. CVS 326 RI, L.L.C.  
 1600. CVS 3264 Phoenix, L.L.C.  
 1601. CVS 3268 Gilbert, L.L.C.  
 1602. CVS 3269 FL, L.L.C.  
 1603. CVS 3271 FL, L.L.C.  
 1604. CVS 3274 FL, L.L.C.  
 1605. CVS 3285 FL, L.L.C.  
 1606. CVS 3292 General, Inc.  
 1607. CVS 3295 General, Inc.  
 1608. CVS 3301 OH, L.L.C.  
 1609. CVS 3318 FL, L.L.C.  
 1610. CVS 3320 OH, L.L.C.  
 1611. CVS 3321 OH, L.L.C.  
 1612. CVS 3336 VA, L.L.C.  
 1613. CVS 3338 OH, L.L.C.  
 1614. CVS 3340 OH, L.L.C.  
 1615. CVS 3343 OH, L.L.C.  
 1616. CVS 3346 OH, L.L.C.  
 1617. CVS 3348 GA, L.L.C.  
 1618. CVS 3350 MN, L.L.C.  
 1619. CVS 3353 OH, L.L.C.  
 1620. CVS 3356 OH, L.L.C.  
 1621. CVS 3380 SC, L.L.C.  
 1622. CVS 3381 OH, L.L.C.  
 1623. CVS 3395 FL, L.L.C.  
 1624. CVS 3396 VA, L.L.C.  
 1625. CVS 3397 VA, L.L.C.  
 1626. CVS 3407 OH, L.L.C.  
 1627. CVS 3416 OH, L.L.C.  
 1628. CVS 3418 FL, L.L.C.  
 1629. CVS 3432 OH, L.L.C.  
 1630. CVS 3435 NC, L.L.C.  
 1631. CVS 3436 Mesa, L.L.C.  
 1632. CVS 3452 OH, L.L.C.  
 1633. CVS 3457 OH, L.L.C.  
 1634. CVS 3460 VA, L.L.C.  
 1635. CVS 3468 OH, L.L.C.  
 1636. CVS 3471 OH, L.L.C.  
 1637. CVS 3472 OH, L.L.C.  
 1638. CVS 3474 OH, L.L.C.  
 1639. CVS 3475 WV, L.L.C.  
 1640. CVS 3492 Orlando, L.L.C.  
 1641. CVS 3502 VA, L.L.C.  
 1642. CVS 3503 VA, L.L.C.  
 1643. CVS 3515 VA, L.L.C.  
 1644. CVS 3519 FL, L.L.C.  
 1645. CVS 352 MD, L.L.C.  
 1646. CVS 3521 VA, L.L.C.  
 1647. CVS 3527 NC, L.L.C.  
 1648. CVS 3537 SC, L.L.C.  
 1649. CVS 3543 SC, L.L.C.  
 1650. CVS 3558 NV, L.L.C.  
 1651. CVS 3560 SC, L.L.C.  
 1652. CVS 3563 NC, L.L.C.  
 1653. CVS 3569 NC, L.L.C.  
 1654. CVS 3574 NC, L.L.C.  
 1655. CVS 3591 FL, L.L.C.  
 1656. CVS 3593 NC, L.L.C.  
 1657. CVS 3597 SC, L.L.C.  
 1658. CVS 3617 Forks Township, L.L.C.  
 1659. CVS 3625 AZ, L.L.C.  
 1660. CVS 3625 Phoenix, L.L.C.  
 1661. CVS 3643 NC, L.L.C.  
 1662. CVS 3652 FL, L.L.C.  
 1663. CVS 3661 FL, L.L.C.  
 1664. CVS 3663 FL, L.L.C.  
 1665. CVS 3667 FL, L.L.C.  
 1666. CVS 3671 FL, L.L.C.  
 1667. CVS 3693 General, Inc.  
 1668. CVS 3699 General, Inc.  
 1669. CVS 3701 General, Inc.  
 1670. CVS 3702 General, Inc.  
 1671. CVS 3707 General, Inc.  
 1672. CVS 3708 General, Inc.  
 1673. CVS 3711 NC, L.L.C.  
 1674. CVS 3718 General, Inc.  
 1675. CVS 3722 FL, L.L.C.  
 1676. CVS 3724 General, Inc.  
 1677. CVS 3728 TN, L.L.C.  
 1678. CVS 373 MA, L.L.C.

1679. CVS 3743 TN, L.L.C.  
 1680. CVS 3745 Peoria, L.L.C.  
 1681. CVS 3749 AZ, L.L.C.  
 1682. CVS 3749 Goodyear, L.L.C.  
 1683. CVS 3753 FL, L.L.C.  
 1684. CVS 3755 St. Petersburg, L.L.C.  
 1685. CVS 3760 GA, L.L.C.  
 1686. CVS 3762 TN, L.L.C.  
 1687. CVS 3766 Dacula, L.L.C.  
 1688. CVS 3767 GA, L.L.C.  
 1689. CVS 3769, L.L.C.  
 1690. CVS 3771 GA, L.L.C.  
 1691. CVS 3778 GA, L.L.C.  
 1692. CVS 3791 TN, L.L.C.  
 1693. CVS 3805 SC, L.L.C.  
 1694. CVS 3818 FL, L.L.C.  
 1695. CVS 3821 SC, L.L.C.  
 1696. CVS 3831 NC, L.L.C.  
 1697. CVS 3833 NC, L.L.C.  
 1698. CVS 3850 SC, L.L.C.  
 1699. CVS 386 TN, L.L.C.  
 1700. CVS 3861 SC, L.L.C.  
 1701. CVS 3863 SC, L.L.C.  
 1702. CVS 3869 SC, L.L.C.  
 1703. CVS 3874 GA, L.L.C.  
 1704. CVS 3892 SC, L.L.C.  
 1705. CVS 3893 VA, L.L.C.  
 1706. CVS 3895 NC, L.L.C.  
 1707. CVS 3897 General, Inc.  
 1708. CVS 3900 General, Inc.  
 1709. CVS 3919 FL, L.L.C.  
 1710. CVS 3921 FL, L.L.C.  
 1711. CVS 3922 VA, L.L.C.  
 1712. CVS 3923 FL, L.L.C.  
 1713. CVS 3949 VA, L.L.C.  
 1714. CVS 3965 AZ, L.L.C.  
 1715. CVS 3965 Chandler, L.L.C.  
 1716. CVS 3967 AZ, L.L.C.  
 1717. CVS 397 RI, L.L.C.  
 1718. CVS 3973 NC, L.L.C.  
 1719. CVS 3980 OH, L.L.C.  
 1720. CVS 3987 NC, L.L.C.  
 1721. CVS 3988 NC, L.L.C.  
 1722. CVS 4005 FL, L.L.C.  
 1723. CVS 4009 FL, L.L.C.  
 1724. CVS 4015 FL, L.L.C.  
 1725. CVS 4016 MA, L.L.C.  
 1726. CVS 4025 FL, L.L.C.  
 1727. CVS 4073 MA, L.L.C.  
 1728. CVS 4083 Largo, L.L.C.  
 1729. CVS 4099 FL, L.L.C.  
 1730. CVS 410 FL, L.L.C.  
 1731. CVS 4110 TN, L.L.C.  
 1732. CVS 4135 NC, L.L.C.  
 1733. CVS 4139 FL, L.L.C.  
 1734. CVS 4143 MA, L.L.C.  
 1735. CVS 4146 FL, L.L.C.  
 1736. CVS 4153 SC, L.L.C.  
 1737. CVS 4155 FL, L.L.C.  
 1738. CVS 4164 GA, L.L.C.  
 1739. CVS 4175 VA, L.L.C.  
 1740. CVS 4176 NC, L.L.C.  
 1741. CVS 4178 GA, L.L.C.  
 1742. CVS 4194 VA, L.L.C.  
 1743. CVS 4203 GA, L.L.C.  
 1744. CVS 4206 GA, L.L.C.  
 1745. CVS 421 FL, L.L.C.  
 1746. CVS 4220 MD, L.L.C.  
 1747. CVS 4225 MD, L.L.C.  
 1748. CVS 4226 FL, L.L.C.  
 1749. CVS 4237 VA, L.L.C.  
 1750. CVS 4240 TN, L.L.C.  
 1751. CVS 4244 WV, L.L.C.  
 1752. CVS 4251 GA, L.L.C.  
 1753. CVS 4255 GA, L.L.C.  
 1754. CVS 4262 IL, L.L.C.  
 1755. CVS 4269 Geneva, L.L.C.  
 1756. CVS 427 NC, L.L.C.  
 1757. CVS 4272 General, Inc.  
 1758. CVS 4278 General, Inc.  
 1759. CVS 4284 NC, L.L.C.  
 1760. CVS 4285 VA, L.L.C.  
 1761. CVS 4290 NC, L.L.C.  
 1762. CVS 4292 VA, L.L.C.  
 1763. CVS 4293 NC, L.L.C.  
 1764. CVS 4297 NC, L.L.C.

1765. CVS 4298 NC, L.L.C.  
 1766. CVS 4300 OH, L.L.C.  
 1767. CVS 4307 General, Inc.  
 1768. CVS 433 MA, L.L.C.  
 1769. CVS 4331 OH, L.L.C.  
 1770. CVS 4335 VA, L.L.C.  
 1771. CVS 4337 GA, L.L.C.  
 1772. CVS 4363 VA, L.L.C.  
 1773. CVS 4365 TN, L.L.C.  
 1774. CVS 4366 OH, L.L.C.  
 1775. CVS 4371 MD, L.L.C.  
 1776. CVS 4374 NC, L.L.C.  
 1777. CVS 4379 NC, L.L.C.  
 1778. CVS 4380 WI, L.L.C.  
 1779. CVS 4383 General, Inc.  
 1780. CVS 4397 General, Inc.  
 1781. CVS 4404 GA, L.L.C.  
 1782. CVS 4415 FL, L.L.C.  
 1783. CVS 4419 WV, L.L.C.  
 1784. CVS 4421 TN, L.L.C.  
 1785. CVS 4424 GA, L.L.C.  
 1786. CVS 4427 General, Inc.  
 1787. CVS 4428 TN, L.L.C.  
 1788. CVS 4444 NC, L.L.C.  
 1789. CVS 4456 General, Inc.  
 1790. CVS 4458 FL, L.L.C.  
 1791. CVS 447 MA, L.L.C.  
 1792. CVS 4474 General, Inc.  
 1793. CVS 4480 FL, L.L.C.  
 1794. CVS 4485 FL, L.L.C.  
 1795. CVS 449 MA, L.L.C.  
 1796. CVS 4506 GA, L.L.C.  
 1797. CVS 4514 GA, L.L.C.  
 1798. CVS 4519 MS, L.L.C.  
 1799. CVS 452 MD, L.L.C.  
 1800. CVS 4523 SC, L.L.C.  
 1801. CVS 4532 GA, L.L.C.  
 1802. CVS 4533 TN, L.L.C.  
 1803. CVS 4534 GA, L.L.C.  
 1804. CVS 4536 MS, L.L.C.  
 1805. CVS 4540 GA, L.L.C.  
 1806. CVS 4544 RI, L.L.C.  
 1807. CVS 4545 GA, L.L.C.  
 1808. CVS 4551 OH, L.L.C.  
 1809. CVS 4556 GA, L.L.C.  
 1810. CVS 4564 GA, L.L.C.  
 1811. CVS 4565 GA, L.L.C.  
 1812. CVS 4567 GA, L.L.C.  
 1813. CVS 4569 GA, L.L.C.  
 1814. CVS 4571 GA, L.L.C.  
 1815. CVS 4572 OH, L.L.C.  
 1816. CVS 4573 MN, L.L.C.  
 1817. CVS 4576 GA, L.L.C.  
 1818. CVS 4578 MN, L.L.C.  
 1819. CVS 4579 GA, L.L.C.  
 1820. CVS 4582 GA, L.L.C.  
 1821. CVS 4583 GA, L.L.C.  
 1822. CVS 4589 GA, L.L.C.  
 1823. CVS 4593 GA, L.L.C.  
 1824. CVS 4600 GA, L.L.C.  
 1825. CVS 4603 GA, L.L.C.  
 1826. CVS 4605 OH, L.L.C.  
 1827. CVS 4620 NC, L.L.C.  
 1828. CVS 4628 SC, L.L.C.  
 1829. CVS 4629 FL, L.L.C.  
 1830. CVS 4631 MI, L.L.C.  
 1831. CVS 4639 FL, L.L.C.  
 1832. CVS 4668 GA, L.L.C.  
 1833. CVS 4669 GA, L.L.C.  
 1834. CVS 467 AL, L.L.C.  
 1835. CVS 4672 GA, L.L.C.  
 1836. CVS 4678 GA, L.L.C.  
 1837. CVS 4695 GA, L.L.C.  
 1838. CVS 47 MS, L.L.C.  
 1839. CVS 4706 General, Inc.  
 1840. CVS 4721 GA, L.L.C.  
 1841. CVS 4738 FL, L.L.C.  
 1842. CVS 4765 GA, L.L.C.  
 1843. CVS 4767 AL, L.L.C.  
 1844. CVS 4769 FL, L.L.C.  
 1845. CVS 4769 SC, L.L.C.  
 1846. CVS 4772 East Vincent, L.L.C.  
 1847. CVS 4773 Gilbertsville, L.L.C.  
 1848. CVS 4777 General, Inc.  
 1849. CVS 4778 IL, L.L.C.  
 1850. CVS 4784 NV, L.L.C.

1851. CVS 4785 FL, L.L.C.
1852. CVS 4794 General, Inc.
1853. CVS 4795 AZ, L.L.C.
1854. CVS 4797 FL, L.L.C.
1855. CVS 4803 OH, L.L.C.
1856. CVS 4807 OH, L.L.C.
1857. CVS 4811 OH, L.L.C.
1858. CVS 4822 AL, L.L.C.
1859. CVS 4823 AL, L.L.C.
1860. CVS 4826 AL, L.L.C.
1861. CVS 4832 AL, L.L.C.
1862. CVS 4833 AL, L.L.C.
1863. CVS 4834 AL, L.L.C.
1864. CVS 4838 AL, L.L.C.
1865. CVS 4840 AL, L.L.C.
1866. CVS 4842 AL, L.L.C.
1867. CVS 4843 AL, L.L.C.
1868. CVS 4846 NC, L.L.C.
1869. CVS 4847 AL, L.L.C.
1870. CVS 4853 AL, L.L.C.
1871. CVS 4854 AL, L.L.C.
1872. CVS 4855 AL, L.L.C.
1873. CVS 4858 AL, L.L.C.
1874. CVS 4861 AL, L.L.C.
1875. CVS 4863 AL, L.L.C.
1876. CVS 4866 AL, L.L.C.
1877. CVS 4882 AL, L.L.C.
1878. CVS 4888 AL, L.L.C.
1879. CVS 4889 AL, L.L.C.
1880. CVS 4893 AL, L.L.C.
1881. CVS 4896 OK, L.L.C.
1882. CVS 4900 AL, L.L.C.
1883. CVS 4902 AL, L.L.C.
1884. CVS 4905 AL, L.L.C.
1885. CVS 4921 DE, L.L.C.
1886. CVS 4925 AL, L.L.C.
1887. CVS 4931 AL, L.L.C.
1888. CVS 4936 AL, L.L.C.
1889. CVS 4938 AL, L.L.C.
1890. CVS 4941 AL, L.L.C.
1891. CVS 4944 AL, L.L.C.
1892. CVS 4946 AL, L.L.C.
1893. CVS 4947 AL, L.L.C.
1894. CVS 4948 AL, L.L.C.
1895. CVS 4960 AL, L.L.C.
1896. CVS 4976 AL, L.L.C.
1897. CVS 4977 IL, L.L.C.
1898. CVS 4978 IL, L.L.C.
1899. CVS 4981 IL, L.L.C.
1900. CVS 4981 MA, L.L.C.
1901. CVS 4982 IN, L.L.C.
1902. CVS 4983 General, Inc.
1903. CVS 4985 General, Inc.
1904. CVS 4987 FL, L.L.C.
1905. CVS 4989 FL, L.L.C.
1906. CVS 4990 TN, L.L.C.
1907. CVS 4992 TN, L.L.C.
1908. CVS 4993 FL, L.L.C.
1909. CVS 4993 MS, L.L.C.
1910. CVS 4994 Miami, L.L.C.
1911. CVS 4995 IL, L.L.C.
1912. CVS 4996 WI, L.L.C.
1913. CVS 4997 FL, L.L.C.
1914. CVS 4998 Melbourne, L.L.C.
1915. CVS 4999 Suntree, L.L.C.
1916. CVS 5004 FL, L.L.C.
1917. CVS 5006 FL, L.L.C.
1918. CVS 5012 CA, L.L.C.
1919. CVS 5018 TN, L.L.C.
1920. CVS 5021 VA, L.L.C.
1921. CVS 5029 AZ, L.L.C.
1922. CVS 5041 FL, L.L.C.
1923. CVS 5044 SC, L.L.C.
1924. CVS 506 NJ, L.L.C.
1925. CVS 5060 OH, L.L.C.
1926. CVS 5089 NY, L.L.C.
1927. CVS 5111 FL, L.L.C.
1928. CVS 5112 FL, L.L.C.
1929. CVS 5113 NV, L.L.C.
1930. CVS 5116 FL, L.L.C.
1931. CVS 5122 FL, L.L.C.
1932. CVS 5127 FL, L.L.C.
1933. CVS 5128 NJ, L.L.C.
1934. CVS 5131 AZ, L.L.C.
1935. CVS 5144 NV, L.L.C.
1936. CVS 5146 FL, L.L.C.

1937. CVS 516 VA, L.L.C.  
 1938. CVS 5165 FL, L.L.C.  
 1939. CVS 5168 MS, L.L.C.  
 1940. CVS 5172 FL, L.L.C.  
 1941. CVS 5177 FL, L.L.C.  
 1942. CVS 5180 FL, L.L.C.  
 1943. CVS 5182 FL, L.L.C.  
 1944. CVS 5206 IN, L.L.C.  
 1945. CVS 5213 IL, L.L.C.  
 1946. CVS 5225 General, Inc.  
 1947. CVS 5255 General, Inc.  
 1948. CVS 5258 General, Inc.  
 1949. CVS 5259 General, Inc.  
 1950. CVS 5260 General, Inc.  
 1951. CVS 5267 General, Inc.  
 1952. CVS 5269 General, Inc.  
 1953. CVS 5271 KS, L.L.C.  
 1954. CVS 5273 General, Inc.  
 1955. CVS 5278 LA, L.L.C.  
 1956. CVS 5282 LA, L.L.C.  
 1957. CVS 5286 NV, L.L.C.  
 1958. CVS 5294 LA, L.L.C.  
 1959. CVS 530 NY, L.L.C.  
 1960. CVS 5306 LA, L.L.C.  
 1961. CVS 5320 General, Inc.  
 1962. CVS 5323 LA, L.L.C.  
 1963. CVS 5325 LA, L.L.C.  
 1964. CVS 5328 General, Inc.  
 1965. CVS 5339 General, Inc.  
 1966. CVS 5346 General, Inc.  
 1967. CVS 5347 General, Inc.  
 1968. CVS 5352 GA, L.L.C.  
 1969. CVS 5353 GA, L.L.C.  
 1970. CVS 5354 LA, L.L.C.  
 1971. CVS 5355 GA, L.L.C.  
 1972. CVS 5356 GA, L.L.C.  
 1973. CVS 5374 LA, L.L.C.  
 1974. CVS 5375 FL, L.L.C.  
 1975. CVS 5379 NC, L.L.C.  
 1976. CVS 5382 IL, L.L.C.  
 1977. CVS 5384 NC, L.L.C.  
 1978. CVS 5388 General, Inc.  
 1979. CVS 5396 LA, L.L.C.  
 1980. CVS 540 Amsterdam Avenue,  
 L.L.C.  
 1981. CVS 5413 AL, L.L.C.  
 1982. CVS 5418 GA, L.L.C.  
 1983. CVS 5419 SC, L.L.C.  
 1984. CVS 5420 NC, L.L.C.  
 1985. CVS 5425 OH, L.L.C.  
 1986. CVS 5426 OH, L.L.C.  
 1987. CVS 5432 LA, L.L.C.  
 1988. CVS 5439 FL, L.L.C.  
 1989. CVS 5444 GA, L.L.C.  
 1990. CVS 5444 General, Inc.  
 1991. CVS 5448 FL, L.L.C.  
 1992. CVS 5457 OH, L.L.C.  
 1993. CVS 5458 OH, L.L.C.  
 1994. CVS 5460 MD, L.L.C.  
 1995. CVS 5461 NJ, L.L.C.  
 1996. CVS 5466 FL, L.L.C.  
 1997. CVS 5466 IL, L.L.C.  
 1998. CVS 5467 IL, L.L.C.  
 1999. CVS 5467 VA, L.L.C.  
 2000. CVS 5468 FL, L.L.C.  
 2001. CVS 5469 LA, L.L.C.  
 2002. CVS 5472 MN, L.L.C.  
 2003. CVS 5476 SC, L.L.C.  
 2004. CVS 5477 AZ, L.L.C.  
 2005. CVS 5488 FL, L.L.C.  
 2006. CVS 5492 MN, L.L.C.  
 2007. CVS 5501 VA, L.L.C.  
 2008. CVS 5507 VA, L.L.C.  
 2009. CVS 5523 GA, L.L.C.  
 2010. CVS 5535 WI, L.L.C.  
 2011. CVS 5536 SC, L.L.C.  
 2012. CVS 5537 NC, L.L.C.  
 2013. CVS 5542 SC, L.L.C.  
 2014. CVS 5544 LA, L.L.C.  
 2015. CVS 5545 NC, L.L.C.  
 2016. CVS 5548 SC, L.L.C.  
 2017. CVS 5552 SC, L.L.C.  
 2018. CVS 5554 LA, L.L.C.  
 2019. CVS 5555 SC, L.L.C.  
 2020. CVS 5565 NC, L.L.C.  
 2021. CVS 5568 NC, L.L.C.



2022. CVS 5575 SC, L.L.C.  
 2023. CVS 5577 NC, L.L.C.  
 2024. CVS 5582 VA, L.L.C.  
 2025. CVS 5585 NC, L.L.C.  
 2026. CVS 5586 NC, L.L.C.  
 2027. CVS 5589 FL, L.L.C.  
 2028. CVS 5592 NC, L.L.C.  
 2029. CVS 5594 NC, L.L.C.  
 2030. CVS 5595 NC, L.L.C.  
 2031. CVS 5598 SC, L.L.C.  
 2032. CVS 5599 LA, L.L.C.  
 2033. CVS 56 FL, L.L.C.  
 2034. CVS 5604 MS, L.L.C.  
 2035. CVS 5606 GA, L.L.C.  
 2036. CVS 5608 GA, L.L.C.  
 2037. CVS 5612 LA, L.L.C.  
 2038. CVS 5613 GA, L.L.C.  
 2039. CVS 5616 MN, L.L.C.  
 2040. CVS 5617 LA, L.L.C.  
 2041. CVS 5618 GA, L.L.C.  
 2042. CVS 5622 GA, L.L.C.  
 2043. CVS 5625 MO, L.L.C.  
 2044. CVS 5626 GA, L.L.C.  
 2045. CVS 5631 GA, L.L.C.  
 2046. CVS 5657 General, Inc.  
 2047. CVS 5660 FL, L.L.C.  
 2048. CVS 5662 General, Inc.  
 2049. CVS 5666 OH, L.L.C.  
 2050. CVS 5667 General, Inc.  
 2051. CVS 5668 TN, L.L.C.  
 2052. CVS 5669 General, Inc.  
 2053. CVS 5670 General, Inc.  
 2054. CVS 5674 FL, L.L.C.  
 2055. CVS 5676 General, Inc.  
 2056. CVS 5677 IL, L.L.C.  
 2057. CVS 5680 GA, L.L.C.  
 2058. CVS 5683 GA, L.L.C.  
 2059. CVS 5684 GA, L.L.C.  
 2060. CVS 5685 General, Inc.  
 2061. CVS 5689 General, Inc.  
 2062. CVS 5690 General, Inc.  
 2063. CVS 5694 TN, L.L.C.  
 2064. CVS 5695 General, Inc.  
 2065. CVS 5696 General, Inc.  
 2066. CVS 5702 General, Inc.  
 2067. CVS 5704 GA, L.L.C.  
 2068. CVS 5718 General, Inc.  
 2069. CVS 5729 VA, L.L.C.  
 2070. CVS 5736 VA, L.L.C.  
 2071. CVS 5740 MS, L.L.C.  
 2072. CVS 5750 VA, L.L.C.  
 2073. CVS 5758 IL, L.L.C.  
 2074. CVS 5767 NJ, L.L.C.  
 2075. CVS 5769 IL, L.L.C.  
 2076. CVS 5774 IL, L.L.C.  
 2077. CVS 5777 MS, L.L.C.  
 2078. CVS 5779 AZ, L.L.C.  
 2079. CVS 5781 IN, L.L.C.  
 2080. CVS 5782 FL, L.L.C.  
 2081. CVS 5783 IL, L.L.C.  
 2082. CVS 5784 FL, L.L.C.  
 2083. CVS 5785 FL, L.L.C.  
 2084. CVS 5786 FL, L.L.C.  
 2085. CVS 5790 VA, L.L.C.  
 2086. CVS 5791 AZ, L.L.C.  
 2087. CVS 5792 NV, L.L.C.  
 2088. CVS 5793 AZ, L.L.C.  
 2089. CVS 5794 AZ, L.L.C.  
 2090. CVS 5797 IL, L.L.C.  
 2091. CVS 5799 General, Inc.  
 2092. CVS 5800 General, Inc.  
 2093. CVS 5801 MS, L.L.C.  
 2094. CVS 5802 VA, L.L.C.  
 2095. CVS 5804 General, Inc.  
 2096. CVS 5805 General, Inc.  
 2097. CVS 5807 General, Inc.  
 2098. CVS 5811 NV, L.L.C.  
 2099. CVS 5812 AZ, L.L.C.  
 2100. CVS 5814 AZ, L.L.C.  
 2101. CVS 5815 FL, L.L.C.  
 2102. CVS 5816 FL, L.L.C.  
 2103. CVS 582 MA, L.L.C.  
 2104. CVS 5821 FL, L.L.C.  
 2105. CVS 5822 IL, L.L.C.  
 2106. CVS 5828 CA, L.L.C.  
 2107. CVS 5829 IL, L.L.C.

- 2108. CVS 5831 NJ, L.L.C.
- 2109. CVS 5832 FL, L.L.C.
- 2110. CVS 5833 General, Inc.
- 2111. CVS 5835 MS, L.L.C.
- 2112. CVS 5838 General, Inc.
- 2113. CVS 5839 General, Inc.
- 2114. CVS 5840 General, Inc.
- 2115. CVS 5843 General, Inc.
- 2116. CVS 5844 General, Inc.
- 2117. CVS 5849 AZ, L.L.C.
- 2118. CVS 585 AL, L.L.C.
- 2119. CVS 5850 MS, L.L.C.
- 2120. CVS 5851 IL, L.L.C.
- 2121. CVS 5852 FL, L.L.C.
- 2122. CVS 5853 FL, L.L.C.
- 2123. CVS 5854 FL, L.L.C.
- 2124. CVS 5856 FL, L.L.C.
- 2125. CVS 5856 MA, L.L.C.
- 2126. CVS 5857 FL, L.L.C.
- 2127. CVS 5859 FL, L.L.C.
- 2128. CVS 5864 FL, L.L.C.
- 2129. CVS 5867 NJ, L.L.C.
- 2130. CVS 5869 General, Inc.
- 2131. CVS 5870 MS, L.L.C.
- 2132. CVS 5872 NJ, L.L.C.
- 2133. CVS 5875 MD, L.L.C.
- 2134. CVS 5877 General, Inc.
- 2135. CVS 5878 MS, L.L.C.
- 2136. CVS 5880 General, Inc.
- 2137. CVS 5881 General, Inc.
- 2138. CVS 5882 General, Inc.
- 2139. CVS 5883 MS, L.L.C.
- 2140. CVS 5884 General, Inc.
- 2141. CVS 5886 NC, L.L.C.
- 2142. CVS 5887 General, Inc.
- 2143. CVS 5889 CA, L.L.C.
- 2144. CVS 5890 AZ, L.L.C.
- 2145. CVS 5891 AZ, L.L.C.
- 2146. CVS 5892 AZ, L.L.C.
- 2147. CVS 5893 AZ, L.L.C.
- 2148. CVS 5894 General, Inc.
- 2149. CVS 5895 General, Inc.
- 2150. CVS 5896 General, Inc.
- 2151. CVS 5897 FL, L.L.C.
- 2152. CVS 5899 FL, L.L.C.
- 2153. CVS 590 RI, L.L.C.
- 2154. CVS 5901 FL, L.L.C.
- 2155. CVS 5906 General, Inc.
- 2156. CVS 5907 General, Inc.
- 2157. CVS 5909 MD, L.L.C.
- 2158. CVS 5910 General, Inc.
- 2159. CVS 5912 FL, L.L.C.
- 2160. CVS 5914 IL, L.L.C.
- 2161. CVS 5915 IL, L.L.C.
- 2162. CVS 5917 FL, L.L.C.
- 2163. CVS 5919 FL, L.L.C.
- 2164. CVS 5928 VA, L.L.C.
- 2165. CVS 5929 FL, L.L.C.
- 2166. CVS 5930 FL, L.L.C.
- 2167. CVS 5931 AZ, L.L.C.
- 2168. CVS 5934 AZ, L.L.C.
- 2169. CVS 5940 NV, L.L.C.
- 2170. CVS 5942 NV, L.L.C.
- 2171. CVS 5961 WV, L.L.C.
- 2172. CVS 5962 General, Inc.
- 2173. CVS 5963 General, Inc.
- 2174. CVS 5964 General, Inc.
- 2175. CVS 5965 General, Inc.
- 2176. CVS 5966 General, Inc.
- 2177. CVS 5968 General, Inc.
- 2178. CVS 5969 General, Inc.
- 2179. CVS 5970 General, Inc.
- 2180. CVS 5971 General, Inc.
- 2181. CVS 5972 General, Inc.
- 2182. CVS 5975 FL, L.L.C.
- 2183. CVS 5976 General, Inc.
- 2184. CVS 5977 General, Inc.
- 2185. CVS 5979 IL, L.L.C.
- 2186. CVS 5981 General, Inc.
- 2187. CVS 5982 General, Inc.
- 2188. CVS 5986 VA, L.L.C.
- 2189. CVS 6000 General, Inc.
- 2190. CVS 6001 General, Inc.
- 2191. CVS 6002 General, Inc.
- 2192. CVS 6004 OK, L.L.C.
- 2193. CVS 6005 General, Inc.

2194. CVS 6007 FL, L.L.C.  
2195. CVS 6009 OK, L.L.C.  
2196. CVS 6012 GA, L.L.C.  
2197. CVS 6013 AL, L.L.C.  
2198. CVS 6017 AL, L.L.C.  
2199. CVS 6019 FL, L.L.C.  
2200. CVS 6022 OK, L.L.C.  
2201. CVS 6024 OK, L.L.C.  
2202. CVS 6044 TN, L.L.C.  
2203. CVS 6073 NJ, L.L.C.  
2204. CVS 6075 NJ, L.L.C.  
2205. CVS 6089 OH, L.L.C.  
2206. CVS 6098 Wilmington OH, L.L.C.  
2207. CVS 6098, L.L.C.  
2208. CVS 6105 OH, L.L.C.  
2209. CVS 6116 KY, L.L.C.  
2210. CVS 612 MA, L.L.C.  
2211. CVS 6135 NJ, L.L.C.  
2212. CVS 6137 OH, L.L.C.  
2213. CVS 6139 OH, L.L.C.  
2214. CVS 6142 OK, L.L.C.  
2215. CVS 6146 VA, L.L.C.  
2216. CVS 6153 OH, L.L.C.  
2217. CVS 6155 OH, L.L.C.  
2218. CVS 6164 OH, L.L.C.  
2219. CVS 6171 OH, L.L.C.  
2220. CVS 620 ME, L.L.C.  
2221. CVS 6201 MN, L.L.C.  
2222. CVS 6222 OK, L.L.C.  
2223. CVS 6224 OK, L.L.C.  
2224. CVS 6230 OK, L.L.C.  
2225. CVS 6233 OK, L.L.C.  
2226. CVS 6237 OH, L.L.C.  
2227. CVS 6244 KY, L.L.C.  
2228. CVS 6267 TN, L.L.C.  
2229. CVS 6268 OH, L.L.C.  
2230. CVS 6271 OH, L.L.C.  
2231. CVS 6283 VA, L.L.C.  
2232. CVS 6296 VA, L.L.C.  
2233. CVS 6304 TN, L.L.C.  
2234. CVS 6305 WV, L.L.C.  
2235. CVS 6306 WV, L.L.C.  
2236. CVS 6307 WV, L.L.C.  
2237. CVS 6312 WV, L.L.C.  
2238. CVS 632 MA, L.L.C.  
2239. CVS 6322 VA, L.L.C.  
2240. CVS 6329 VA, L.L.C.  
2241. CVS 6335 KY, L.L.C.  
2242. CVS 6337 KY, L.L.C.  
2243. CVS 6339 KY, L.L.C.  
2244. CVS 6342 KY, L.L.C.  
2245. CVS 6346 KY, L.L.C.  
2246. CVS 6348 KY, L.L.C.  
2247. CVS 6349 OH, L.L.C.  
2248. CVS 6350 WV, L.L.C.  
2249. CVS 6363 TN, L.L.C.  
2250. CVS 6384 KY, L.L.C.  
2251. CVS 6386 IL, L.L.C.  
2252. CVS 6388 IL, L.L.C.  
2253. CVS 6395 TN, L.L.C.  
2254. CVS 6400 TN, L.L.C.  
2255. CVS 6403 VA, L.L.C.  
2256. CVS 6413 TN, L.L.C.  
2257. CVS 6415 TN, L.L.C.  
2258. CVS 6423, L.L.C.  
2259. CVS 6429 TN, L.L.C.  
2260. CVS 6433, L.L.C.  
2261. CVS 646 FL, L.L.C.  
2262. CVS 6487 IN, L.L.C.  
2263. CVS 6495 IN, L.L.C.  
2264. CVS 6497 IL, L.L.C.  
2265. CVS 6507 MN, L.L.C.  
2266. CVS 6517 IN, L.L.C.  
2267. CVS 652 FL, L.L.C.  
2268. CVS 6525 IN, L.L.C.  
2269. CVS 657 MA, L.L.C.  
2270. CVS 6572 IN. II, L.L.C.  
2271. CVS 6572 IN., L.L.C.  
2272. CVS 6585 IN, L.L.C.  
2273. CVS 6608 New Palestine, L.L.C.  
2274. CVS 6610 IN, L.L.C.  
2275. CVS 6628 TN, L.L.C.  
2276. CVS 6633 NC, L.L.C.  
2277. CVS 6652 IN, L.L.C.  
2278. CVS 6670 IN, L.L.C.  
2279. CVS 6677 IN, L.L.C.

2280. CVS 6686 MN, L.L.C.  
2281. CVS 6687 IN, L.L.C.  
2282. CVS 6691 MN, L.L.C.  
2283. CVS 6701 IL, L.L.C.  
2284. CVS 6702 IL, L.L.C.  
2285. CVS 6717 NV, L.L.C.  
2286. CVS 6722 IN, L.L.C.  
2287. CVS 6726 General, Inc.  
2288. CVS 6732 FL, L.L.C.  
2289. CVS 6733 General, Inc.  
2290. CVS 6734 General, Inc.  
2291. CVS 6737 General, Inc.  
2292. CVS 6744 General, Inc.  
2293. CVS 6746 General, Inc.  
2294. CVS 6747 General, Inc.  
2295. CVS 6753 FL, L.L.C.  
2296. CVS 6760 NJ, L.L.C.  
2297. CVS 6766 VA, L.L.C.  
2298. CVS 6769 NC, L.L.C.  
2299. CVS 6780 IN, L.L.C.  
2300. CVS 6789 IL, L.L.C.  
2301. CVS 6796 MA, L.L.C.  
2302. CVS 6801 FL, L.L.C.  
2303. CVS 6810 MN, L.L.C.  
2304. CVS 6812 OH, L.L.C.  
2305. CVS 6816 General, Inc.  
2306. CVS 6824 General, Inc.  
2307. CVS 6834 General, Inc.  
2308. CVS 684 IN, L.L.C.  
2309. CVS 6843 FL, L.L.C.  
2310. CVS 6852 VA, L.L.C.  
2311. CVS 6853 FL, L.L.C.  
2312. CVS 6855 FL, L.L.C.  
2313. CVS 6858 MD, L.L.C.  
2314. CVS 6860 FL, L.L.C.  
2315. CVS 6861 GA, L.L.C.  
2316. CVS 6867 NV, L.L.C.  
2317. CVS 6869 DE, L.L.C.  
2318. CVS 6872 NJ, L.L.C.  
2319. CVS 6874 IN, L.L.C.  
2320. CVS 6880 IN, L.L.C.  
2321. CVS 6920 General, Inc.  
2322. CVS 693 MA, L.L.C.  
2323. CVS 6940 KY, L.L.C.  
2324. CVS 6941 KY, L.L.C.  
2325. CVS 6972 FL, L.L.C.  
2326. CVS 6988 NC, L.L.C.  
2327. CVS 6996 OH, L.L.C.  
2328. CVS 7008 NC, L.L.C.  
2329. CVS 7036, L.L.C.  
2330. CVS 7044 General, Inc.  
2331. CVS 7047, L.L.C.  
2332. CVS 7053 NC, L.L.C.  
2333. CVS 7057 NC, L.L.C.  
2334. CVS 706 MA, L.L.C.  
2335. CVS 7062 NC, L.L.C.  
2336. CVS 7063 AL, L.L.C.  
2337. CVS 7065 MS, L.L.C.  
2338. CVS 7068 GA, L.L.C.  
2339. CVS 7070 IL, L.L.C.  
2340. CVS 7070 MS, L.L.C.  
2341. CVS 7077 AL, L.L.C.  
2342. CVS 7082 VA, L.L.C.  
2343. CVS 709 FL, L.L.C.  
2344. CVS 7092 General, Inc.  
2345. CVS 7094 General, Inc.  
2346. CVS 7097 OH, L.L.C.  
2347. CVS 7098 WV, L.L.C.  
2348. CVS 7105 NJ, L.L.C.  
2349. CVS 7109 MA, L.L.C.  
2350. CVS 7118 General, Inc.  
2351. CVS 7119 General, Inc.  
2352. CVS 7120 General, Inc.  
2353. CVS 7121 OH, L.L.C.  
2354. CVS 7124 WV, L.L.C.  
2355. CVS 7125 IL, L.L.C.  
2356. CVS 7127 FL, L.L.C.  
2357. CVS 7129 FL, L.L.C.  
2358. CVS 7130 FL, L.L.C.  
2359. CVS 7133 FL, L.L.C.  
2360. CVS 7134 IL, L.L.C.  
2361. CVS 7142 IL, L.L.C.  
2362. CVS 7144 TN, L.L.C.  
2363. CVS 7147 General, Inc.  
2364. CVS 7148 General, Inc.  
2365. CVS 7148 NC, L.L.C.

2366. CVS 7149 General, Inc.  
2367. CVS 7151 General, Inc.  
2368. CVS 7153 General, Inc.  
2369. CVS 7154 General, Inc.  
2370. CVS 7155 AL, L.L.C.  
2371. CVS 7156 General, Inc.  
2372. CVS 7157 NC, L.L.C.  
2373. CVS 7161 General, Inc.  
2374. CVS 7162 General, Inc.  
2375. CVS 7163 NC, L.L.C.  
2376. CVS 7164 General, Inc.  
2377. CVS 7166 IL, L.L.C.  
2378. CVS 7167 IL, L.L.C.  
2379. CVS 7170 IL, L.L.C.  
2380. CVS 7173 FL, L.L.C.  
2381. CVS 7174 FL, L.L.C.  
2382. CVS 7178 FL, L.L.C.  
2383. CVS 7179 AL, L.L.C.  
2384. CVS 7180 AL, L.L.C.  
2385. CVS 7190 NJ, L.L.C.  
2386. CVS 7196 General, Inc.  
2387. CVS 7198 General, Inc.  
2388. CVS 7200, L.L.C.  
2389. CVS 7214 GA, L.L.C.  
2390. CVS 7215 AL, L.L.C.  
2391. CVS 7217 AL, L.L.C.  
2392. CVS 7222 General, Inc.  
2393. CVS 7223 GA, L.L.C.  
2394. CVS 7225 FL, L.L.C.  
2395. CVS 7242 MD, L.L.C.  
2396. CVS 7251 NV, L.L.C.  
2397. CVS 7252 NV, L.L.C.  
2398. CVS 7256 General, Inc.  
2399. CVS 7261 WI, L.L.C.  
2400. CVS 727 FL, L.L.C.  
2401. CVS 7318 SC, L.L.C.  
2402. CVS 7324 NC, L.L.C.  
2403. CVS 7325 NC, L.L.C.  
2404. CVS 7328 NC, L.L.C.  
2405. CVS 7331 NC, L.L.C.  
2406. CVS 7332, L.L.C.  
2407. CVS 7344 NC, L.L.C.  
2408. CVS 7350 NC, L.L.C.  
2409. CVS 7351 SC, L.L.C.  
2410. CVS 7354 NC, L.L.C.  
2411. CVS 7381 NC, L.L.C.  
2412. CVS 7382 NC, L.L.C.  
2413. CVS 7388 SC, L.L.C.  
2414. CVS 7397 SC, L.L.C.  
2415. CVS 74 VA, L.L.C.  
2416. CVS 7420 NC, L.L.C.  
2417. CVS 7500 NC, L.L.C.  
2418. CVS 75004 NC, L.L.C.  
2419. CVS 75005 NJ, L.L.C.  
2420. CVS 75006 GA, L.L.C.  
2421. CVS 7501 GA, L.L.C.  
2422. CVS 75012 SC, L.L.C.  
2423. CVS 75014 MI, L.L.C.  
2424. CVS 75015 MI, L.L.C.  
2425. CVS 75020 GA, L.L.C.  
2426. CVS 75021 GA, L.L.C.  
2427. CVS 75023 GA, L.L.C.  
2428. CVS 75024 AL, L.L.C.  
2429. CVS 75029 LA, L.L.C.  
2430. CVS 7503 VA, L.L.C.  
2431. CVS 75030 LA, L.L.C.  
2432. CVS 75031 GA, L.L.C.  
2433. CVS 7504 GA, L.L.C.  
2434. CVS 75087 GA, L.L.C.  
2435. CVS 7510 VA, L.L.C.  
2436. CVS 75121 SC, L.L.C.  
2437. CVS 75122 NC, L.L.C.  
2438. CVS 75124 MI, L.L.C.  
2439. CVS 75127 NC, L.L.C.  
2440. CVS 75128 FL, L.L.C.  
2441. CVS 75129 FL, L.L.C.  
2442. CVS 75135 VA, L.L.C.  
2443. CVS 75136 VA, L.L.C.  
2444. CVS 75137 MD, L.L.C.  
2445. CVS 75139 NJ, L.L.C.  
2446. CVS 75144 RI, L.L.C.  
2447. CVS 75147 VA, L.L.C.  
2448. CVS 75148 VA, L.L.C.  
2449. CVS 75149 WV, L.L.C.  
2450. CVS 75151 OH, L.L.C.  
2451. CVS 75156 NV, L.L.C.

2452. CVS 75157 MI, L.L.C.  
2453. CVS 75159 NC, L.L.C.  
2454. CVS 75160 SC, L.L.C.  
2455. CVS 75161 AZ, L.L.C.  
2456. CVS 75162 AZ, L.L.C.  
2457. CVS 75163 GA, L.L.C.  
2458. CVS 75164 FL, L.L.C.  
2459. CVS 75165 GA, L.L.C.  
2460. CVS 75177 FL, L.L.C.  
2461. CVS 7518 VA, L.L.C.  
2462. CVS 75180 FL, L.L.C.  
2463. CVS 75181 AL, L.L.C.  
2464. CVS 75182 GA, L.L.C.  
2465. CVS 75183 GA, L.L.C.  
2466. CVS 75184 FL, L.L.C.  
2467. CVS 7519 MN, L.L.C.  
2468. CVS 75191 NJ, L.L.C.  
2469. CVS 75195 FL, L.L.C.  
2470. CVS 75196 FL, L.L.C.  
2471. CVS 75197 NC, L.L.C.  
2472. CVS 75198 FL, L.L.C.  
2473. CVS 75199 MI, L.L.C.  
2474. CVS 75207 NJ, L.L.C.  
2475. CVS 75208 TN, L.L.C.  
2476. CVS 75215 SC, L.L.C.  
2477. CVS 75216 NV, L.L.C.  
2478. CVS 75219 MI, L.L.C.  
2479. CVS 75229 AL, L.L.C.  
2480. CVS 75230 OK, L.L.C.  
2481. CVS 75232 OK, L.L.C.  
2482. CVS 75235 RI, L.L.C.  
2483. CVS 75236 NC, L.L.C.  
2484. CVS 75239 NJ, L.L.C.  
2485. CVS 7524 NC, L.L.C.  
2486. CVS 75241 FL, L.L.C.  
2487. CVS 75249 FL, L.L.C.  
2488. CVS 75254 GA, L.L.C.  
2489. CVS 75255 GA, L.L.C.  
2490. CVS 75257 NJ, L.L.C.  
2491. CVS 75260 VA, L.L.C.  
2492. CVS 75262 TN, L.L.C.  
2493. CVS 75269 MI, L.L.C.  
2494. CVS 75275 TN, L.L.C.  
2495. CVS 75280 NC, L.L.C.  
2496. CVS 75282 GA, L.L.C.  
2497. CVS 75283 GA, L.L.C.  
2498. CVS 75284 GA, L.L.C.  
2499. CVS 75286 GA, L.L.C.  
2500. CVS 75293 FL, L.L.C.  
2501. CVS 75294 FL, L.L.C.  
2502. CVS 75296 FL, L.L.C.  
2503. CVS 75297 VA, L.L.C.  
2504. CVS 753 NY, L.L.C.  
2505. CVS 75306 SC, L.L.C.  
2506. CVS 75307 KS, L.L.C.  
2507. CVS 75308 VA, L.L.C.  
2508. CVS 75311 VA, L.L.C.  
2509. CVS 75312 VA, L.L.C.  
2510. CVS 75315 VA, L.L.C.  
2511. CVS 75322 FL, L.L.C.  
2512. CVS 75324 FL, L.L.C.  
2513. CVS 75325 FL, L.L.C.  
2514. CVS 75329 NJ, L.L.C.  
2515. CVS 75330 MA, L.L.C.  
2516. CVS 75334 FL, L.L.C.  
2517. CVS 75335 FL, L.L.C.  
2518. CVS 75348 NJ, L.L.C.  
2519. CVS 75349 SC, L.L.C.  
2520. CVS 75351 GA, L.L.C.  
2521. CVS 75358 SC, L.L.C.  
2522. CVS 75359 NC, L.L.C.  
2523. CVS 75362 FL, L.L.C.  
2524. CVS 75363 GA, L.L.C.  
2525. CVS 75364 FL, L.L.C.  
2526. CVS 75365 GA, L.L.C.  
2527. CVS 75370 GA, L.L.C.  
2528. CVS 75374 NJ, L.L.C.  
2529. CVS 75377 NC, L.L.C.  
2530. CVS 75378 NC, L.L.C.  
2531. CVS 75379 GA, L.L.C.  
2532. CVS 75380 GA, L.L.C.  
2533. CVS 75381 FL, L.L.C.  
2534. CVS 75389 RI, L.L.C.  
2535. CVS 75390 NC, L.L.C.  
2536. CVS 75391 NC, L.L.C.  
2537. CVS 75393 DE, L.L.C.

2538. CVS 75395 FL, L.L.C.  
2539. CVS 75405 DE, L.L.C.  
2540. CVS 75408 FL, L.L.C.  
2541. CVS 75412 MN, L.L.C.  
2542. CVS 75414 TN, L.L.C.  
2543. CVS 75415 NJ, L.L.C.  
2544. CVS 75416 KY, L.L.C.  
2545. CVS 75433 GA, L.L.C.  
2546. CVS 75441 GA, L.L.C.  
2547. CVS 75444 NV, L.L.C.  
2548. CVS 75445 SC, L.L.C.  
2549. CVS 75448 MA, L.L.C.  
2550. CVS 75451 MI, L.L.C.  
2551. CVS 75452 MI, L.L.C.  
2552. CVS 75453 MI, L.L.C.  
2553. CVS 75458 FL, L.L.C.  
2554. CVS 7546 NC L.L.C.  
2555. CVS 75461 AL, L.L.C.  
2556. CVS 75462 FL, L.L.C.  
2557. CVS 75466 NC, L.L.C.  
2558. CVS 75467 MA, L.L.C.  
2559. CVS 75468 TN, L.L.C.  
2560. CVS 75479 FL, L.L.C.  
2561. CVS 7548 NC, L.L.C.  
2562. CVS 75480 FL, L.L.C.  
2563. CVS 75482 FL, L.L.C.  
2564. CVS 75485 NC, L.L.C.  
2565. CVS 75486 KS, L.L.C.  
2566. CVS 7549 MI, L.L.C.  
2567. CVS 75491 WV, L.L.C.  
2568. CVS 75494 MN, L.L.C.  
2569. CVS 75498 DE, L.L.C.  
2570. CVS 75499 DE, L.L.C.  
2571. CVS 75502 VA, L.L.C.  
2572. CVS 75503 GA, L.L.C.  
2573. CVS 75507 NC, L.L.C.  
2574. CVS 75508 MA, L.L.C.  
2575. CVS 75514 NV, L.L.C.  
2576. CVS 75530 FL, L.L.C.  
2577. CVS 75531 FL, L.L.C.  
2578. CVS 75535 FL, L.L.C.  
2579. CVS 75536 GA, L.L.C.  
2580. CVS 75545 NV, L.L.C.  
2581. CVS 75549 VA, L.L.C.  
2582. CVS 7555 NC, L.L.C.  
2583. CVS 75550 VA, L.L.C.  
2584. CVS 75552 VA, L.L.C.  
2585. CVS 75555 VA, L.L.C.  
2586. CVS 75558 FL, L.L.C.  
2587. CVS 75560 NJ, L.L.C.  
2588. CVS 75561 NJ, L.L.C.  
2589. CVS 75562 VA, L.L.C.  
2590. CVS 75563 MD, L.L.C.  
2591. CVS 75565 VA, L.L.C.  
2592. CVS 75566 RI, L.L.C.  
2593. CVS 75567 WI, L.L.C.  
2594. CVS 75568 VA, L.L.C.  
2595. CVS 75569 GA, L.L.C.  
2596. CVS 7557 VA, L.L.C.  
2597. CVS 75570 SC, L.L.C.  
2598. CVS 75571 NC, L.L.C.  
2599. CVS 75572 NC, L.L.C.  
2600. CVS 7558 VA, L.L.C.  
2601. CVS 75580 FL, L.L.C.  
2602. CVS 75581 DE, L.L.C.  
2603. CVS 75583 MA, L.L.C.  
2604. CVS 75584 MA, L.L.C.  
2605. CVS 75586 RI, L.L.C.  
2606. CVS 75589 KY, L.L.C.  
2607. CVS 7559 Glen Raven, L.L.C.  
2608. CVS 75590 MN, L.L.C.  
2609. CVS 75591 NC, L.L.C.  
2610. CVS 7561 VA, L.L.C.  
2611. CVS 75613 FL, L.L.C.  
2612. CVS 75615 FL, L.L.C.  
2613. CVS 75616 FL, L.L.C.  
2614. CVS 75618 MI, L.L.C.  
2615. CVS 75619 NJ, L.L.C.  
2616. CVS 75620 FL, L.L.C.  
2617. CVS 75622 FL, L.L.C.  
2618. CVS 75623 FL, L.L.C.  
2619. CVS 75626 GA, L.L.C.  
2620. CVS 75636 NV, L.L.C.  
2621. CVS 75642 VA, L.L.C.  
2622. CVS 7565 VA, L.L.C.  
2623. CVS 75651 SC, L.L.C.

2624. CVS 75659 OK, L.L.C.  
2625. CVS 7566 NC, L.L.C.  
2626. CVS 75660 OK, L.L.C.  
2627. CVS 75667 VA, L.L.C.  
2628. CVS 75668 VA, L.L.C.  
2629. CVS 75669 MA, L.L.C.  
2630. CVS 75674 FL, L.L.C.  
2631. CVS 75676 KY, L.L.C.  
2632. CVS 75677 MN, L.L.C.  
2633. CVS 75679 SC, L.L.C.  
2634. CVS 7568 SC, L.L.C.  
2635. CVS 75691 VA, L.L.C.  
2636. CVS 75692 VA, L.L.C.  
2637. CVS 75705 FL, L.L.C.  
2638. CVS 75707 FL, L.L.C.  
2639. CVS 75711 VA, L.L.C.  
2640. CVS 75712 RI, L.L.C.  
2641. CVS 75718 OH, L.L.C.  
2642. CVS 75719 MN, L.L.C.  
2643. CVS 7572 NC, L.L.C.  
2644. CVS 75721 FL, L.L.C.  
2645. CVS 7573 NC, L.L.C.  
2646. CVS 75730 OK, L.L.C.  
2647. CVS 75733 NV, L.L.C.  
2648. CVS 75738 RI, L.L.C.  
2649. CVS 75740 NJ, L.L.C.  
2650. CVS 75743 NJ, L.L.C.  
2651. CVS 75747 MN, L.L.C.  
2652. CVS 75750 NC, L.L.C.  
2653. CVS 75762 VA, L.L.C.  
2654. CVS 75766 FL, L.L.C.  
2655. CVS 75767 TN, L.L.C.  
2656. CVS 75768 TN, L.L.C.  
2657. CVS 7577 VA, L.L.C.  
2658. CVS 75770 NC, L.L.C.  
2659. CVS 75771 NC, L.L.C.  
2660. CVS 75773 MA, L.L.C.  
2661. CVS 75774 MA, L.L.C.  
2662. CVS 75781 OK, L.L.C.  
2663. CVS 75782 OK, L.L.C.  
2664. CVS 75795 DE, L.L.C.  
2665. CVS 75796 DE, L.L.C.  
2666. CVS 75799 NJ, L.L.C.  
2667. CVS 7581 VA, L.L.C.  
2668. CVS 75816 FL, L.L.C.  
2669. CVS 75821 MN, L.L.C.  
2670. CVS 75849 NC, L.L.C.  
2671. CVS 75851 TN, L.L.C.  
2672. CVS 75852 TN, L.L.C.  
2673. CVS 75866 MA, L.L.C.  
2674. CVS 75867 RI, L.L.C.  
2675. CVS 75870 FL, L.L.C.  
2676. CVS 75883 FL, L.L.C.  
2677. CVS 75884 VA, L.L.C.  
2678. CVS 7589 VA, L.L.C.  
2679. CVS 75896 MA, L.L.C.  
2680. CVS 75905 NJ, L.L.C.  
2681. CVS 75907 DE, L.L.C.  
2682. CVS 75915 OK, L.L.C.  
2683. CVS 7592 VA, L.L.C.  
2684. CVS 75921 OK, L.L.C.  
2685. CVS 75924 FL, L.L.C.  
2686. CVS 75930 VA, L.L.C.  
2687. CVS 75931 VA, L.L.C.  
2688. CVS 75935 NV, L.L.C.  
2689. CVS 75945 WI, L.L.C.  
2690. CVS 75946 VA, L.L.C.  
2691. CVS 75947 GA, L.L.C.  
2692. CVS 75948 NC, L.L.C.  
2693. CVS 75952 WI, L.L.C.  
2694. CVS 75955 OK, L.L.C.  
2695. CVS 75958 MN, L.L.C.  
2696. CVS 75959 MN, L.L.C.  
2697. CVS 75961 SC, L.L.C.  
2698. CVS 7597 NC, L.L.C.  
2699. CVS 75975 FL, L.L.C.  
2700. CVS 75977 MN, L.L.C.  
2701. CVS 75978 FL, L.L.C.  
2702. CVS 75979 OH, L.L.C.  
2703. CVS 75980 OH, L.L.C.  
2704. CVS 75981 OH, L.L.C.  
2705. CVS 75988 MN, L.L.C.  
2706. CVS 75989 VA, L.L.C.  
2707. CVS 75990 VA, L.L.C.  
2708. CVS 75995 DE, L.L.C.  
2709. CVS 7604 WV, L.L.C.



2710. CVS 7648 KY, L.L.C.  
2711. CVS 7666 GA, L.L.C.  
2712. CVS 7671 AL, L.L.C.  
2713. CVS 770 FL, L.L.C.  
2714. CVS 7701, L.L.C.  
2715. CVS 7706 GA, L.L.C.  
2716. CVS 7712 GA, L.L.C.  
2717. CVS 7714 TN, L.L.C.  
2718. CVS 7736 GA, L.L.C.  
2719. CVS 7738 TN, L.L.C.  
2720. CVS 7755 GA, L.L.C.  
2721. CVS 7758 GA, L.L.C.  
2722. CVS 7763 TN, L.L.C.  
2723. CVS 7771 TN, L.L.C.  
2724. CVS 7782 GA, L.L.C.  
2725. CVS 7843 VA, L.L.C.  
2726. CVS 7856 NJ, L.L.C.  
2727. CVS 7882 NC, L.L.C.  
2728. CVS 7885 GA, L.L.C.  
2729. CVS 7888 GA, L.L.C.  
2730. CVS 7927 GA, L.L.C.  
2731. CVS 7936 MA, L.L.C.  
2732. CVS 7973 FL, L.L.C.  
2733. CVS 7974 GA, L.L.C.  
2734. CVS 7980 FL, L.L.C.  
2735. CVS 7997 OH, L.L.C.  
2736. CVS 8002 MI, L.L.C.  
2737. CVS 8003 MI, L.L.C.  
2738. CVS 8009 MI, L.L.C.  
2739. CVS 8013 MI, L.L.C.  
2740. CVS 8034 MI, L.L.C.  
2741. CVS 8038 MI, L.L.C.  
2742. CVS 8039, L.L.C.  
2743. CVS 8044 MI, L.L.C.  
2744. CVS 8049 MI, L.L.C.  
2745. CVS 8059 MI, L.L.C.  
2746. CVS 8067 MI, L.L.C.  
2747. CVS 8071 MI, L.L.C.  
2748. CVS 8073 MI, L.L.C.  
2749. CVS 8078 MI, L.L.C.  
2750. CVS 8086 MI, L.L.C.  
2751. CVS 8088 MI, L.L.C.  
2752. CVS 8091 MI, L.L.C.  
2753. CVS 810 MA, L.L.C.  
2754. CVS 8103 MI, L.L.C.  
2755. CVS 8112 MI, L.L.C.  
2756. CVS 8121 MI, L.L.C.  
2757. CVS 8123 MI, L.L.C.  
2758. CVS 8129 MI, L.L.C.  
2759. CVS 8131 MI, L.L.C.  
2760. CVS 8133 MI, L.L.C.  
2761. CVS 8141 MI, L.L.C.  
2762. CVS 8165 MI, L.L.C.  
2763. CVS 8190 MI, L.L.C.  
2764. CVS 8191 MI, L.L.C.  
2765. CVS 8207 MI, L.L.C.  
2766. CVS 824 NJ, L.L.C.  
2767. CVS 8246 MI, L.L.C.  
2768. CVS 8271 MI, L.L.C.  
2769. CVS 8271 Warren, L.L.C.  
2770. CVS 8272 MI, L.L.C.  
2771. CVS 8281 MD, L.L.C.  
2772. CVS 8283 MI, L.L.C.  
2773. CVS 8299 MI, L.L.C.  
2774. CVS 8301 MI, L.L.C.  
2775. CVS 8302 MI, L.L.C.  
2776. CVS 8303 TN, L.L.C.  
2777. CVS 8304 MI, L.L.C.  
2778. CVS 8306 MI, L.L.C.  
2779. CVS 8308 MI, L.L.C.  
2780. CVS 8320 RI, L.L.C.  
2781. CVS 8395 GA, L.L.C.  
2782. CVS 8399 MI, L.L.C.  
2783. CVS 8415 FL, L.L.C.  
2784. CVS 8415 NE, L.L.C.  
2785. CVS 8417 NC, L.L.C.  
2786. CVS 8418 GA, L.L.C.  
2787. CVS 8422 GA, L.L.C.  
2788. CVS 8423 OH, L.L.C.  
2789. CVS 8432 GA, L.L.C.  
2790. CVS 8441 MA, L.L.C.  
2791. CVS 8446 FL, L.L.C.  
2792. CVS 8549 MI, L.L.C.  
2793. CVS 8615 NE, L.L.C.  
2794. CVS 862 NJ, L.L.C.  
2795. CVS 863 NH, L.L.C.

2796. CVS 866 FL, L.L.C.  
 2797. CVS 8774 WI, L.L.C.  
 2798. CVS 8776 WI, L.L.C.  
 2799. CVS 8813 NV, L.L.C.  
 2800. CVS 8902 FL, L.L.C.  
 2801. CVS 8905 KY, L.L.C.  
 2802. CVS 8907 GA, L.L.C.  
 2803. CVS 8909 NC, L.L.C.  
 2804. CVS 8932 OH, L.L.C.  
 2805. CVS 8934 GA, L.L.C.  
 2806. CVS 8935 NC, L.L.C.  
 2807. CVS 8954 MS, L.L.C.  
 2808. CVS 8955 MS, L.L.C.  
 2809. CVS 8956 MS, L.L.C.  
 2810. CVS 8975 SC, L.L.C.  
 2811. CVS 8986 OK, L.L.C.  
 2812. CVS 8992 MS, L.L.C.  
 2813. CVS 8993 MS, L.L.C.  
 2814. CVS 8994 MS, L.L.C.  
 2815. CVS 8th Avenue, L.L.C.  
 2816. CVS 920 MA, L.L.C.  
 2817. CVS 921 IL, L.L.C.  
 2818. CVS 927 MI, L.L.C.  
 2819. CVS 932 FL, L.L.C.  
 2820. CVS 962 GA, L.L.C.  
 2821. CVS 9674 CA, LLC  
 2822. CVS 976 FL, L.L.C.  
 2823. CVS 9898 OH, L.L.C.  
 2824. CVS Accountable Care  
 Organization Inc.  
 2825. CVS Adelphi, L.L.C.  
 2826. CVS Ahearn Pharmacy, L.L.C.  
 2827. CVS Ahearn Plaza Pharmacy,  
 L.L.C.  
 2828. CVS AL Distribution, Inc.  
 2829. CVS AL Distribution, L.L.C.  
 2830. CVS Albany Central Avenue,  
 L.L.C.  
 2831. CVS Albany, L.L.C.  
 2832. CVS Albertson, L.L.C.  
 2833. CVS Alhambra, L.P.  
 2834. CVS Allerton Avenue, L.L.C.  
 2835. CVS Alpharetta GA, Inc.  
 2836. CVS Amherst Road, L.L.C.  
 2837. CVS Amityville, L.L.C.  
 2838. CVS Amsterdam Avenue, L.L.C.  
 2839. CVS Anaheim CA, L.L.C.  
 2840. CVS AOC Corporation  
 2841. CVS AOC Services, L.L.C.  
 2842. CVS Arcadia, L.P.  
 2843. CVS Arclight, Inc.  
 2844. CVS Ardsley, L.L.C.  
 2845. CVS Arlington Heights, L.L.C.  
 2846. CVS Arnot Mall, L.L.C.  
 2847. CVS Atlanta GA, Inc.  
 2848. CVS Atlantic Avenue, L.L.C.  
 2849. CVS Atlantic Highlands, L.L.C.  
 2850. CVS Auburn Mall ME, L.L.C.  
 2851. CVS Auburndale, L.L.C.  
 2852. CVS Aurora, L.L.C.  
 2853. CVS Austin Drugs of Great Neck,  
 L.L.C.  
 2854. CVS Austin Drugs of Merrick,  
 L.L.C.  
 2855. CVS Austin Drugs of Plainview,  
 L.L.C.  
 2856. CVS Avon Store, L.L.C.  
 2857. CVS Baldwin Merrick Road, L.L.C.  
 2858. CVS Baltimore Fayette, Inc.  
 2859. CVS Bath Congress, L.L.C.  
 2860. CVS Bay City 8207 MI, L.L.C.  
 2861. CVS Bay Shore, L.L.C.  
 2862. CVS Bayberry Bensalem, Inc:  
 2863. CVS Bayport, L.L.C.  
 2864. CVS Bayside Queens, L.L.C.  
 2865. CVS BDI, Inc.  
 2866. CVS Beauty Participações Ltda  
 2867. CVS Bell Boulevard, L.L.C.  
 2868. CVS Bellerose, L.L.C.  
 2869. CVS Bellmore Avenue, L.L.C.  
 2870. CVS Bensenville, L.L.C.  
 2871. CVS Benson NC, Inc.  
 2872. CVS Bergenfield, L.L.C.  
 2873. CVS Bergenline, L.L.C.  
 2874. CVS Bethesda Lawrenceville, Inc.  
 2875. CVS Bethesda, L.L.C.

2876. CVS Bethpage Broadway, L.L.C.  
 2877. CVS Big Apple, L.L.C.  
 2878. CVS Binghamton, L.L.C.  
 2879. CVS Black Horse, L.L.C.  
 2880. CVS Blasdell Drug, L.L.C.  
 2881. CVS Bleecker Street, L.L.C.  
 2882. CVS Bloomfield NJ, L.L.C.  
 2883. CVS Bohemia, L.L.C.  
 2884. CVS Bridgewater, L.L.C.  
 2885. CVS Brighton Lac DeVille, L.L.C.  
 2886. CVS Broadway Chicago, L.L.C.  
 2887. CVS Broadway Massapequa, L.L.C.  
 2888. CVS Bronx White Plains, L.L.C.  
 2889. CVS Bronx, L.L.C.  
 2890. CVS Bronxville Retailer, L.L.C.  
 2891. CVS Brooklyn 86th Street, L.L.C.  
 2892. CVS Brooklyn Eighteenth Avenue, L.L.C.  
 2893. CVS Brooklyn Kings Highway, L.L.C.  
 2894. CVS Brooklyn Store, L.L.C.  
 2895. CVS Brownsville, L.L.C.  
 2896. CVS Budd Lake, L.L.C.  
 2897. CVS Buena Park, L.P.  
 2898. CVS Buffalo Downtown, L.L.C.  
 2899. CVS Buffalo Spectrum Store, L.L.C.  
 2900. CVS Burnt Hills, L.L.C.  
 2901. CVS Cabot Holdings Inc.  
 2902. CVS Caldwell Cleveland, L.L.C.  
 2903. CVS Canfield OH, Inc.  
 2904. CVS Cape Elizabeth, L.L.C.  
 2905. CVS Card, Inc.  
 2906. CVS Care Concierge, LLC  
 2907. CVS Caremark Advanced Technology Pharmacy, L.L.C.  
 2908. CVS Caremark Charitable Trust, Inc.  
 2909. CVS Caremark Charity Classic, Inc.  
 2910. CVS Caremark Employee Relief Fund  
 2911. CVS Caremark Indemnity Ltd.
2912. CVS Caremark NI IT Operations Center Ltd.  
 2913. CVS Caremark Part D Services, L.L.C.  
 2914. CVS Caremark TN SUTA, LLC  
 2915. CVS Carmel Road Charlotte, Inc.  
 2916. CVS Carson, L.P.  
 2917. CVS Cedar Creek Commons, L.L.C.  
 2918. CVS Cedar Grove, L.L.C.  
 2919. CVS Cedar Lane, Inc.  
 2920. CVS Center, Inc.  
 2921. CVS Central Charlotte, Inc.  
 2922. CVS Central Islip, L.L.C.  
 2923. CVS Champlain Centre, L.L.C.  
 2924. CVS Charitable Trust, Inc  
 2925. CVS Charity Classic, Inc.  
 2926. CVS Charlotte, Inc.  
 2927. CVS Chatham Main Street, L.L.C.  
 2928. CVS Chenango Centre, L.L.C.  
 2929. CVS Cherry Hill, L.L.C.  
 2930. CVS Christopher Street, L.L.C.  
 2931. CVS Clairidge, L.L.C.  
 2932. CVS Clifton Crescent, L.L.C.  
 2933. CVS Closter Dock, L.L.C.  
 2934. CVS Clyde Park, Inc.  
 2935. CVS Cold Spring Road, L.L.C.  
 2936. CVS Columbia Turnpike, L.L.C.  
 2937. CVS Columbus OH, Inc.  
 2938. CVS Columbus Place, L.L.C.  
 2939. CVS Commerce Street, L.L.C.  
 2940. CVS Community Care, Inc.  
 2941. CVS Community Pharmacy Center For Excellence, Inc.  
 2942. CVS Corporation Foundation Program  
 2943. CVS Cortland, L.L.C.  
 2944. CVS Court St., L.L.C.  
 2945. CVS Cross County Store, L.L.C.  
 2946. CVS Crystal Derry, L.L.C.  
 2947. CVS Crystal Run, L.L.C.  
 2948. CVS Cuthbert Boulevard, L.L.C.  
 2949. CVS Danbury Padanaram, Inc.

2950. CVS Data, Inc.  
2951. CVS Deer Park, L.L.C.  
2952. CVS Dekalb Norristown, Inc.  
2953. CVS Delmar Drug, L.L.C.  
2954. CVS Detroit 8275, L.L.C.  
2955. CVS Detroit Grand River, Inc.  
2956. CVS Dix Hills, L.L.C.  
2957. CVS Doubletree, L.L.C.  
2958. CVS Douglaston, L.L.C.  
2959. CVS Downey, L.P.  
2960. CVS Dunkirk Marketplace, L.L.C.  
2961. CVS Dunkirk Store, L.L.C.  
2962. CVS Durham 7042, L.L.C.  
2963. CVS Durham, Inc.  
2964. CVS Eagle Rock, L.L.C.  
2965. CVS East 149th Street, L.L.C.  
2966. CVS East 21st Street, L.L.C.  
2967. CVS East 23rd Street, L.L.C.  
2968. CVS East 86th, L.L.C.  
2969. CVS East Aurora, L.L.C.  
2970. CVS East Main Street, L.L.C.  
2971. CVS East Rockaway, L.L.C.  
2972. CVS East Windsor 3161, L.L.C.  
2973. CVS Eastchester Plaza, L.L.C.  
2974. CVS Edwardsville IL, L.L.C.  
2975. CVS EGL 103rd Jacksonville FL,  
L.L.C.  
2976. CVS EGL 1076 TX, L.L.C.  
2977. CVS EGL 107th Miami FL, L.L.C.  
2978. CVS EGL 107th Southwest FL,  
L.L.C.  
2979. CVS EGL 109th Summerfield FL,  
L.L.C.  
2980. CVS EGL 111th Kansas City MO,  
Inc.  
2981. CVS EGL 112th Miami FL, L.L.C.  
2982. CVS EGL 115th Avondale AZ,  
L.L.C.  
2983. CVS EGL 119th Northwest FL,  
L.L.C.  
2984. CVS EGL 119th Oklahoma, Inc.  
2985. CVS EGL 11th Huntsville TX, L.P.  
2986. CVS EGL 11th Lake Wales FL,  
L.L.C.  
2987. CVS EGL 122nd MacArthur OK,  
Inc.  
2988. CVS EGL 128 FL, L.L.C.  
2989. CVS EGL 128th Miami FL, L.L.C.  
2990. CVS EGL 12th Phoenix AZ, L.L.C.  
2991. CVS EGL 1313 TX, L.L.C.  
2992. CVS EGL 1326 LA, L.L.C.  
2993. CVS EGL 1331 TX, L.L.C.  
2994. CVS EGL 1336 AL, L.L.C.  
2995. CVS EGL 136th Fort Lauderdale  
FL, L.L.C.  
2996. CVS EGL 136th Miami FL, L.L.C.  
2997. CVS EGL 13th Gainesville FL,  
L.L.C.  
2998. CVS EGL 13th Northwest FL,  
L.L.C.  
2999. CVS EGL 13th Saint Cloud FL,  
L.L.C.  
3000. CVS EGL 1460 FL, L.L.C.  
3001. CVS EGL 1462 TX, L.L.C.  
3002. CVS EGL 14th Bradenton FL,  
L.L.C.  
3003. CVS EGL 14th Leesburg FL,  
L.L.C.  
3004. CVS EGL 150 TX, L.L.C.  
3005. CVS EGL 1512 LA, L.L.C.  
3006. CVS EGL 152nd Miami FL, L.L.C.  
3007. CVS EGL 152nd Southwest FL,  
L.L.C.  
3008. CVS EGL 1580 TX, L.L.C.  
3009. CVS EGL 15th Immokalee FL,  
L.L.C.  
3010. CVS EGL 15th Oklahoma City OK,  
Inc.  
3011. CVS EGL 15th Panama City FL,  
L.L.C.  
3012. CVS EGL 1620 TX, L.L.C.  
3013. CVS EGL 1634 TX, L.L.C.  
3014. CVS EGL 1635 FL, L.L.C.  
3015. CVS EGL 163rd North Miami FL,  
L.L.C.

3016. CVS EGL 1644 FL, L.L.C.  
3017. CVS EGL 1647 LA, L.L.C.  
3018. CVS EGL 164th May OK, Inc.  
3019. CVS EGL 1651 TX, L.L.C.  
3020. CVS EGL 1652 LA, L.L.C.  
3021. CVS EGL 1655 FL, L.L.C.  
3022. CVS EGL 1660 FL, L.L.C.  
3023. CVS EGL 16th Baseline AZ, L.L.C.  
3024. CVS EGL 16th Northwest FL,  
L.L.C.  
3025. CVS EGL 1722 FL, L.L.C.  
3026. CVS EGL 1723 FL, L.L.C.  
3027. CVS EGL 1724 FL, L.L.C.  
3028. CVS EGL 1725 FL, L.L.C.  
3029. CVS EGL 1726 FL, L.L.C.  
3030. CVS EGL 1728 OK, L.L.C.  
3031. CVS EGL 1729 FL, L.L.C.  
3032. CVS EGL 173 TX, L.L.C.  
3033. CVS EGL 1730 FL, L.L.C.  
3034. CVS EGL 1732 AL, L.L.C.  
3035. CVS EGL 1734 LA, L.L.C.  
3036. CVS EGL 1736 FL, L.L.C.  
3037. CVS EGL 1738 FL, L.L.C.  
3038. CVS EGL 1739 FL, L.L.C.  
3039. CVS EGL 1749 FL, L.L.C.  
3040. CVS EGL 1765 TX, L.L.C.  
3041. CVS EGL 1766 TX, L.L.C.  
3042. CVS EGL 1779 FL, L.L.C.  
3043. CVS EGL 1783 TX, L.L.C.  
3044. CVS EGL 1793 TX, L.L.C.  
3045. CVS EGL 1794 LA, L.L.C.  
3046. CVS EGL 17th Southeast FL,  
L.L.C.  
3047. CVS EGL 1827 TX, L.L.C.  
3048. CVS EGL 183rd Opa Locka FL,  
L.L.C.  
3049. CVS EGL 185th Northeast FL,  
L.L.C.  
3050. CVS EGL 186th Hialeah FL, L.L.C.  
3051. CVS EGL 18th Monroe LA, Inc.  
3052. CVS EGL 19 Pinellas FL, L.L.C.  
3053. CVS EGL 192 MO, L.L.C.  
3054. CVS EGL 19th Happy Valley AZ,  
L.L.C.  
3055. CVS EGL 19th Memphis TX, L.P.  
3056. CVS EGL 19th North FL, L.L.C.  
3057. CVS EGL 1st Humbel TX, L.P.  
3058. CVS EGL 1st Kaplan LA, Inc.  
3059. CVS EGL 1st Lake City FL, L.L.C.  
3060. CVS EGL 1st Sanford FL, L.L.C.  
3061. CVS EGL 1st Wadsworth CO CVS,  
L.L.C.  
3062. CVS EGL 200 Ocala FL, L.L.C.  
3063. CVS EGL 20th Vero Beach FL,  
L.L.C.  
3064. CVS EGL 21st Covington LA, Inc.  
3065. CVS EGL 222 LA, L.L.C.  
3066. CVS EGL 22nd Southwest FL,  
L.L.C.  
3067. CVS EGL 2366 FL, L.L.C.  
3068. CVS EGL 23rd Independence MO,  
Inc.  
3069. CVS EGL 23rd Northwest OK, Inc.  
3070. CVS EGL 23rd Oklahoma, Inc.  
3071. CVS EGL 23rd Panama City FL,  
L.L.C.  
3072. CVS EGL 248th Miami FL, L.L.C.  
3073. CVS EGL 24th Indian AZ, L.L.C.  
3074. CVS EGL 25th Gulfport MS, Inc.  
3075. CVS EGL 267 FL, L.L.C.  
3076. CVS EGL 26th Fort Lauderdale FL,  
L.L.C.  
3077. CVS EGL 27th Miami FL, L.L.C.  
3078. CVS EGL 284 FL, L.L.C.  
3079. CVS EGL 29th Hialeah FL, L.L.C.  
3080. CVS EGL 2nd Delray Beach FL,  
L.L.C.  
3081. CVS EGL 301 Dade City FL,  
L.L.C.  
3082. CVS EGL 312 Augustine FL,  
L.L.C.  
3083. CVS EGL 3278 FL, L.L.C.  
3084. CVS EGL 328 FL, L.L.C.  
3085. CVS EGL 34 OK, L.L.C.  
3086. CVS EGL 34th Lubbock TX, L.P.

3087. CVS EGL 34th Ocala FL, L.L.C.  
 3088. CVS EGL 34th St Petersburg FL, L.L.C.  
 3089. CVS EGL 35 N Austin TX, L.P.  
 3090. CVS EGL 358 FL, L.L.C.  
 3091. CVS EGL 35th Evans CO CVS, L.L.C.  
 3092. CVS EGL 3624 FL, L.L.C.  
 3093. CVS EGL 3637 FL, L.L.C.  
 3094. CVS EGL 3669 TX, L.L.C.  
 3095. CVS EGL 37th St Petersburg FL, L.L.C.  
 3096. CVS EGL 384 TX, L.L.C.  
 3097. CVS EGL 3rd Jacksonville Beach FL, L.L.C.  
 3098. CVS EGL 3rd New Smyrna Beach FL, L.L.C.  
 3099. CVS EGL 3rd Saint Pete FL, L.L.C.  
 3100. CVS EGL 403 FL, L.L.C.  
 3101. CVS EGL 405 FL, L.L.C.  
 3102. CVS EGL 408 FL, L.L.C.  
 3103. CVS EGL 40th Miami FL, L.L.C.  
 3104. CVS EGL 40th Northwest FL, L.L.C.  
 3105. CVS EGL 40th Street FL, L.L.C.  
 3106. CVS EGL 41 Sarasota FL, L.L.C.  
 3107. CVS EGL 41st Miami FL, L.L.C.  
 3108. CVS EGL 42nd Miami FL, L.L.C.  
 3109. CVS EGL 430 FL, L.L.C.  
 3110. CVS EGL 439 AL, L.L.C.  
 3111. CVS EGL 43rd Northwest FL, L.L.C.  
 3112. CVS EGL 441 Lake Worth FL, L.L.C.  
 3113. CVS EGL 441 Ocala FL, L.L.C.  
 3114. CVS EGL 46 Loop TX, L.P.  
 3115. CVS EGL 475 AL, L.L.C.  
 3116. CVS EGL 486 FL, L.L.C.  
 3117. CVS EGL 49th Hialeah FL, L.L.C.  
 3118. CVS EGL 49th Pinellas Park FL, L.L.C.  
 3119. CVS EGL 49th Saint Petersburg FL, L.L.C.  
 3120. CVS EGL 4th Chickasha OK, Inc.  
 3121. CVS EGL 4th Oklahoma City OK, Inc.  
 3122. CVS EGL 4th Pueblo CO CVS, L.L.C.  
 3123. CVS EGL 4th Saint Petersburg FL, L.L.C.  
 3124. CVS EGL 504 FL, L.L.C.  
 3125. CVS EGL 50th Lubbock TX, L.P.  
 3126. CVS EGL 537 FL, L.L.C.  
 3127. CVS EGL 53rd Bradenton FL, L.L.C.  
 3128. CVS EGL 54 New Port Richey FL, L.L.C.  
 3129. CVS EGL 546 MS, L.L.C.  
 3130. CVS EGL 54th Saint Petersburg FL, L.L.C.  
 3131. CVS EGL 5624 MO, L.L.C.  
 3132. CVS EGL 568 LA, L.L.C.  
 3133. CVS EGL 571 FL, L.L.C.  
 3134. CVS EGL 59th Glendale AZ, L.L.C.  
 3135. CVS EGL 5th Boca Raton FL, L.L.C.  
 3136. CVS EGL 5th Miami Beach FL, L.L.C.  
 3137. CVS EGL 60th Hialeah FL, L.L.C.  
 3138. CVS EGL 61st Galveston TX, L.P.  
 3139. CVS EGL 63rd Kansas City MO, Inc.  
 3140. CVS EGL 64 Bradenton FL, L.L.C.  
 3141. CVS EGL 66th Northwest FL, L.L.C.  
 3142. CVS EGL 66th Saint Petersburg FL, L.L.C.  
 3143. CVS EGL 66th Street North FL, L.L.C.  
 3144. CVS EGL 67th Hialeah FL, L.L.C.  
 3145. CVS EGL 68th Thomas AZ, L.L.C.  
 3146. CVS EGL 68th West Hialeah FL, L.L.C.  
 3147. CVS EGL 6th Panama City FL, L.L.C.

3148. CVS EGL 6th South FL, L.L.C.  
3149. CVS EGL 6th Winter Haven FL, L.L.C.  
3150. CVS EGL 756 TX, L.L.C.  
3151. CVS EGL 75th Bethany AZ, L.L.C.  
3152. CVS EGL 75th Gainesville FL, L.L.C.  
3153. CVS EGL 75th Houston TX, L.P.  
3154. CVS EGL 7894 FL, L.L.C.  
3155. CVS EGL 78th Seminole FL, L.L.C.  
3156. CVS EGL 7927 FL, L.L.C.  
3157. CVS EGL 7958 FL, L.L.C.  
3158. CVS EGL 7th Miami FL, L.L.C.  
3159. CVS EGL 82nd Lubbock TX, L.P.  
3160. CVS EGL 8383 FL, L.L.C.  
3161. CVS EGL 83rd Glendale AZ, L.L.C.  
3162. CVS EGL 88th Miami FL, L.L.C.  
3163. CVS EGL 88th Street FL, L.L.C.  
3164. CVS EGL 8th Ave Hialeah FL, L.L.C.  
3165. CVS EGL 8th Miami FL, L.L.C.  
3166. CVS EGL 8th Palmetto FL, L.L.C.  
3167. CVS EGL 8th Southwest FL, L.L.C.  
3168. CVS EGL 8th Street FL, L.L.C.  
3169. CVS EGL 90 West FL, L.L.C.  
3170. CVS EGL 908 FL, L.L.C.  
3171. CVS EGL 951 Naples FL, L.L.C.  
3172. CVS EGL 97th Miami FL, L.L.C.  
3173. CVS EGL 98th Lubbock TX, L.P.  
3174. CVS EGL 99th Phoenix AZ, L.L.C.  
3175. CVS EGL 9th Naples FL, L.L.C.  
3176. CVS EGL 9th North FL, L.L.C.  
3177. CVS EGL 9th Pensacola FL, L.L.C.  
3178. CVS EGL 9th Saint Petersburg FL, L.L.C.  
3179. CVS EGL Abshier Belleview FL, L.L.C.  
3180. CVS EGL Academy Seagull NM, L.L.C.  
3181. CVS EGL Admiral New Iberia LA, Inc.  
3182. CVS EGL Airline Baton Rouge LA, Inc.  
3183. CVS EGL Airline Corpus Christi TX, L.P.  
3184. CVS EGL Airline Destrehan LA, Inc.  
3185. CVS EGL Airline Drive TX, L.P.  
3186. CVS EGL Airline Gonzales LA, Inc.  
3187. CVS EGL Airline La Place LA, Inc.  
3188. CVS EGL Airline Metairie LA, Inc.  
3189. CVS EGL Airport Austin TX, L.P.  
3190. CVS EGL Airport Naples FL, L.L.C.  
3191. CVS EGL Alabama Properties, Inc.  
3192. CVS EGL Alafaya Orlando FL, L.L.C.  
3193. CVS EGL Alameda Denver CO CVS, L.L.C.  
3194. CVS EGL Alameda Parkway CO CVS, L.L.C.  
3195. CVS EGL Aldine Mail TX, L.P.  
3196. CVS EGL Aldine Westfield Spring TX, L.P.  
3197. CVS EGL Alexander Plant City FL, L.L.C.  
3198. CVS EGL Alma Chandler AZ, L.L.C.  
3199. CVS EGL Aloma Winter FL, L.L.C.  
3200. CVS EGL Alpha Dallas TX, L.P.  
3201. CVS EGL Altamonte Springs FL, L.L.C.  
3202. CVS EGL Alton Miami Beach FL, L.L.C.  
3203. CVS EGL Andrews Fort Lauderdale FL, L.L.C.  
3204. CVS EGL Angleton TX, L.P.  
3205. CVS EGL Antoine Houston TX, L.P.

3206. CVS EGL Apalachee Tallahassee FL, L.L.C.
3207. CVS EGL Apalachicola FL, L.L.C.
3208. CVS EGL Apollo Beach FL, L.L.C.
3209. CVS EGL Apopka Vineland FL, L.L.C.
3210. CVS EGL Archer Gainesville FL, L.L.C.
3211. CVS EGL Arlington Jacksonville FL, L.L.C.
3212. CVS EGL Armenia Tampa FL, L.L.C.
3213. CVS EGL Atlantic Beach FL, L.L.C.
3214. CVS EGL Atlantic Boulevard FL, L.L.C.
3215. CVS EGL Atlantic Cocoa Beach FL, L.L.C.
3216. CVS EGL Atlantic Daytona FL, L.L.C.
3217. CVS EGL Atlantic FL, L.L.C.
3218. CVS EGL Atlantic Jacksonville FL, L.L.C.
3219. CVS EGL Atlantic Neptune Beach FL, L.L.C.
3220. CVS EGL Augustine Road FL, L.L.C.
3221. CVS EGL Austin Harry TX, L.P.
3222. CVS EGL Avenida Lady Lake FL, L.L.C.
3223. CVS EGL Aventura FL, L.L.C.
3224. CVS EGL Avenue A TX, L.P.
3225. CVS EGL Avenue J Galveston TX, L.P.
3226. CVS EGL Avondale Dysart AZ, L.L.C.
3227. CVS EGL Ayers Corpus Christi TX, L.P.
3228. CVS EGL Ayers TX, L.P.
3229. CVS EGL Azalea AL, Inc.
3230. CVS EGL Bandera Road TX, L.P.
3231. CVS EGL Bandera San Antonio TX, L.P.
3232. CVS EGL Barataria Marrero LA, Inc.
3233. CVS EGL Barker Cypress TX, L.P.
3234. CVS EGL Barksdale LA, Inc.
3235. CVS EGL Barrow Abilene TX, L.P.
3236. CVS EGL Barry Road MO, Inc.
3237. CVS EGL Bartow FL, L.L.C.
3238. CVS EGL Bartram Park FL, L.L.C.
3239. CVS EGL Baseline Gilbert AZ, L.L.C.
3240. CVS EGL Baseline Tempe AZ, L.L.C.
3241. CVS EGL Baton Rouge LA, Inc.
3242. CVS EGL Bay Area TX, L.P.
3243. CVS EGL Bay City TX, L.P.
3244. CVS EGL Bay Clearwater FL, L.L.C.
3245. CVS EGL Bay Largo FL, L.L.C.
3246. CVS EGL Bay Meadows FL, L.L.C.
3247. CVS EGL Bay St. Louis MS, Inc.
3248. CVS EGL Bayport Seabrook TX, L.P.
3249. CVS EGL Bayshore Dunedin FL, L.L.C.
3250. CVS EGL Beach Boulevard FL, L.L.C.
3251. CVS EGL Beaumont TX, L.P.
3252. CVS EGL Bee Caves TX, L.P.
3253. CVS EGL Bee Ridge Sarasota FL, L.L.C.
3254. CVS EGL Belcher Clearwater FL, L.L.C.
3255. CVS EGL Belcher Largo FL, L.L.C.
3256. CVS EGL Bell Amarillo TX, L.P.
3257. CVS EGL Bell Glendale AZ, L.L.C.
3258. CVS EGL Bell Houston TX, L.P.
3259. CVS EGL Bell Surprise AZ, L.L.C.
3260. CVS EGL Bellaire Blvd TX, L.P.
3261. CVS EGL Belle Glade FL, L.L.C.



3262. CVS EGL Belle Palm Coast FL, L.L.C.
3263. CVS EGL Belleview Littleton CO CVS, L.L.C.
3264. CVS EGL Belleview Plaquemine LA, Inc.
3265. CVS EGL Belt Saint Joseph MO, Inc.
3266. CVS EGL Beltline Garland TX, L.P.
3267. CVS EGL Belville Daytona FL, L.L.C.
3268. CVS EGL Beneva Road FL, L.L.C.
3269. CVS EGL Biscayne Boulevard, L.L.C.
3270. CVS EGL Biscayne FL, L.L.C.
3271. CVS EGL Biscayne Miami FL, L.L.C.
3272. CVS EGL Bissonnet Houston TX, L.P.
3273. CVS EGL Bissonnet Kirkwood TX, L.P.
3274. CVS EGL Blanco Road TX, L.P.
3275. CVS EGL Blanding Jacksonville FL, L.L.C.
3276. CVS EGL Blanding Middleburg FL, L.L.C.
3277. CVS EGL Blanding Orange Park FL, L.L.C.
3278. CVS EGL Blichton Ocala FL, L.L.C.
3279. CVS EGL Bloomingdale Valrico FL, L.L.C.
3280. CVS EGL Blossom Orlando FL, L.L.C.
3281. CVS EGL Bogalusa LA, Inc.
3282. CVS EGL Boggy Creek FL, L.L.C.
3283. CVS EGL Bolton Alexandria LA, Inc.
3284. CVS EGL Bonham Paris TX, L.P.
3285. CVS EGL Bossier City LA, Inc.
3286. CVS EGL Boulevard Rayne LA, Inc.
3287. CVS EGL Boyette Riverview, L.L.C.
3288. CVS EGL Bradenton FL, L.L.C.
3289. CVS EGL Brair Forest TX, L.P.
3290. CVS EGL Brandon FL, L.L.C.
3291. CVS EGL Brenham TX, L.P.
3292. CVS EGL Brevard Arcadia FL, L.L.C.
3293. CVS EGL Briar Drive KS, Inc.
3294. CVS EGL Briarcliff Austin TX, L.P.
3295. CVS EGL Bridge Hobe Sound FL, L.L.C.
3296. CVS EGL Britt Jensen FL, L.L.C.
3297. CVS EGL Broadmoor MS, Inc.
3298. CVS EGL Broadway Garland TX, L.P.
3299. CVS EGL Broadway Gladewater TX, L.P.
3300. CVS EGL Broadway Tampa, L.L.C.
3301. CVS EGL Broadway Tempe AZ, L.L.C.
3302. CVS EGL Broadway Tucson AZ, L.L.C.
3303. CVS EGL Broadway Tyler TX, L.P.
3304. CVS EGL Brookside MO, Inc.
3305. CVS EGL Brooksville FL, L.L.C.
3306. CVS EGL Broomfield CO CVS, L.L.C.
3307. CVS EGL Broward Lauderdale FL, L.L.C.
3308. CVS EGL Brown Arlington TX, L.P.
3309. CVS EGL Brunswick FL, L.L.C.
3310. CVS EGL Bryan Dairy Seminole FL, L.L.C.
3311. CVS EGL Bryan TX, L.P.
3312. CVS EGL Bryant Irvin Fort Worth TX, L.P.
3313. CVS EGL Buckingham Richardson TX, L.P.

3314. CVS EGL Buckner Dallas TX, L.P.  
 3315. CVS EGL Buffalo Gap Abilene TX, L.P.  
 3316. CVS EGL Bullard Parkway FL, L.L.C.  
 3317. CVS EGL Burleigh Tavares FL, L.L.C.  
 3318. CVS EGL Burnett Austin TX, L.P.  
 3319. CVS EGL Camelback Phoenix AZ, L.L.C.  
 3320. CVS EGL Cameron Lafayette LA, Inc.  
 3321. CVS EGL Cameron Scott LA, Inc.  
 3322. CVS EGL Camino Boca Raton FL, L.L.C.  
 3323. CVS EGL Camino Real TX, L.P.  
 3324. CVS EGL Camp Bowie Fort Worth TX, L.P.  
 3325. CVS EGL Camp Bowie TX, L.P.  
 3326. CVS EGL Camp Clarke TX, L.P.  
 3327. CVS EGL Camp Lowell AZ, L.L.C.  
 3328. CVS EGL Camp TX, L.P.  
 3329. CVS EGL Campbell Dallas TX, L.P.  
 3330. CVS EGL Canal New Orleans LA, Inc.  
 3331. CVS EGL Canal Thibodaux LA, Inc.  
 3332. CVS EGL Candelaria NM, L.L.C.  
 3333. CVS EGL Canoe St. Cloud FL, L.L.C.  
 3334. CVS EGL Cape Coral Pkwy FL, L.L.C.  
 3335. CVS EGL Capital Circle FL, L.L.C.  
 3336. CVS EGL Capital Tallahassee FL, L.L.C.  
 3337. CVS EGL Carefree Cave Creek AZ, L.L.C.  
 3338. CVS EGL Caroline Milton FL, L.L.C.  
 3339. CVS EGL Carrier Grand Prairie TX, L.P.  
 3340. CVS EGL Carrollton New Orleans LA, Inc.  
 3341. CVS EGL Carrollwood Tampa FL, L.L.C.  
 3342. CVS EGL Cartwright Mesquite TX, L.P.  
 3343. CVS EGL Cartwright Missouri City TX, L.P.  
 3344. CVS EGL Cedar Breaks TX, L.P.  
 3345. CVS EGL Cedar Park TX, L.P.  
 3346. CVS EGL Cedar Ridge TX, L.P.  
 3347. CVS EGL Centennial CO CVS, L.L.C.  
 3348. CVS EGL Central Avenue NM, L.L.C.  
 3349. CVS EGL Central Bedford TX, L.P.  
 3350. CVS EGL Central Florida, L.L.C.  
 3351. CVS EGL Central McKinney TX, L.P.  
 3352. CVS EGL Central Parkway FL, L.L.C.  
 3353. CVS EGL Central Petersburg FL, L.L.C.  
 3354. CVS EGL Centre Hereford TX, L.P.  
 3355. CVS EGL Cerrillos NM, L.L.C.  
 3356. CVS EGL Chalmette LA, Inc.  
 3357. CVS EGL Chambers Denver CO CVS, L.L.C.  
 3358. CVS EGL Champion Forest TX, L.P.  
 3359. CVS EGL Chandler Phoenix AZ, L.L.C.  
 3360. CVS EGL Charity Abbeville LA, Inc.  
 3361. CVS EGL Chateau Kenner LA, Inc.  
 3362. CVS EGL Cheney Titusville FL, L.L.C.  
 3363. CVS EGL Chipley FL, L.L.C.  
 3364. CVS EGL Choctaw OK, Inc.  
 3365. CVS EGL Church Livingston TX, L.P.  
 3366. CVS EGL Cinco Ranch TX, L.P.

3367. CVS EGL Clark Road, L.L.C.  
3368. CVS EGL Clark Sarasota FL, L.L.C.  
3369. CVS EGL Classen Oklahoma City OK, Inc.  
3370. CVS EGL Clearlake Cocoa FL, L.L.C.  
3371. CVS EGL Clearwater FL, L.L.C.  
3372. CVS EGL Clearwater Largo FL, L.L.C.  
3373. CVS EGL Cleburne TX, L.P.  
3374. CVS EGL Clermont FL, L.L.C.  
3375. CVS EGL Cleveland Avenue, L.L.C.  
3376. CVS EGL Cleveland Fort Myers FL, L.L.C.  
3377. CVS EGL Clint Moore Boca Raton FL, L.L.C.  
3378. CVS EGL Clubview Levelland TX, L.P.  
3379. CVS EGL Clute TX, L.P.  
3380. CVS EGL Coalton Broomfield CO CVS, L.L.C.  
3381. CVS EGL Cockrell Hill TX, L.P.  
3382. CVS EGL Coit Plano TX, L.P.  
3383. CVS EGL Coit Richardson TX, L.P.  
3384. CVS EGL Colfax Denver CO CVS, L.L.C.  
3385. CVS EGL Colfax Lakewood CO CVS, L.L.C.  
3386. CVS EGL College Beaumont TX, L.P.  
3387. CVS EGL College Collins CO CVS, L.L.C.  
3388. CVS EGL College Hills San Angelo TX, L.P.  
3389. CVS EGL College Park Conroe TX, L.P.  
3390. CVS EGL Colleyville TX, L.P.  
3391. CVS EGL Collins Avenue FL, L.L.C.  
3392. CVS EGL Collins North Miami FL, L.L.C.  
3393. CVS EGL Colonial Golden FL, L.L.C.  
3394. CVS EGL Colonial Myers FL, L.L.C.  
3395. CVS EGL Colonial Orlando FL, L.L.C.  
3396. CVS EGL Colonial Winter Garden FL, L.L.C.  
3397. CVS EGL Colorado Springs CO CVS, L.L.C.  
3398. CVS EGL Commerce Ardmore OK, Inc.  
3399. CVS EGL Commercial 18th FL, L.L.C.  
3400. CVS EGL Commercial Lauderdale FL, L.L.C.  
3401. CVS EGL Congress Austin TX, L.P.  
3402. CVS EGL Congress Boynton Beach FL, L.L.C.  
3403. CVS EGL Congress Lake Worth FL, L.L.C.  
3404. CVS EGL Congress Street TX, L.P.  
3405. CVS EGL Coors Boulevard NM, L.L.C.  
3406. CVS EGL Coral Miami FL, L.L.C.  
3407. CVS EGL Corpus Christi TX, L.P.  
3408. CVS EGL Cortez Boulevard FL, L.L.C.  
3409. CVS EGL Cortez Bradenton FL, L.L.C.  
3410. CVS EGL Cortez FL, L.L.C.  
3411. CVS EGL Cottage Mobile AL, Inc.  
3412. CVS EGL Countryway Tampa FL, L.L.C.  
3413. CVS EGL County Dunedin FL, L.L.C.  
3414. CVS EGL County Line Ridgeland MS, Inc.  
3415. CVS EGL County Orange Park FL, L.L.C.

3416. CVS EGL Courtenay Merritt FL, L.L.C.  
3417. CVS EGL Covington LA, Inc.  
3418. CVS EGL Crandon Key Biscayne FL, L.L.C.  
3419. CVS EGL Crawfordville FL, L.L.C.  
3420. CVS EGL Cresswell Opelousas LA, Inc.  
3421. CVS EGL Crockett Palestine TX, L.P.  
3422. CVS EGL Cross Timbers TX, L.P.  
3423. CVS EGL Crowley TX, L.P.  
3424. CVS EGL Crown Bonita Springs FL, L.L.C.  
3425. CVS EGL Culebra San Antonio TX, L.P.  
3426. CVS EGL Cullen Pearland TX, L.P.  
3427. CVS EGL Curry Ford Orlando FL, L.L.C.  
3428. CVS EGL Curry Ford Road FL, L.L.C.  
3429. CVS EGL Custer Frisco TX, L.P.  
3430. CVS EGL Cypress Gardens FL, L.L.C.  
3431. CVS EGL Cypress North TX, L.P.  
3432. CVS EGL Cypress Poinciana FL, L.L.C.  
3433. CVS EGL Cypress West Monroe LA, Inc.  
3434. CVS EGL Cypress Winter Haven FL, L.L.C.  
3435. CVS EGL Dale Mabry Tampa FL, L.L.C.  
3436. CVS EGL Dania Beach FL, L.L.C.  
3437. CVS EGL Daniels Fort Myers, L.L.C.  
3438. CVS EGL Daphne AL, Inc.  
3439. CVS EGL Davenport FL, L.L.C.  
3440. CVS EGL Davie Lauderdale FL, L.L.C.  
3441. CVS EGL Davis N Richland Hills TX, L.P.  
3442. CVS EGL Davis Pensacola FL, L.L.C.  
3443. CVS EGL Daytona FL, L.L.C.  
3444. CVS EGL De Land FL, L.L.C.  
3445. CVS EGL De Zavala San Antonio TX, L.P.  
3446. CVS EGL Decatur FL, L.L.C.  
3447. CVS EGL Decker Baytown TX, L.P.  
3448. CVS EGL Deerfield Beach FL, L.L.C.  
3449. CVS EGL Denham Springs LA, Inc.  
3450. CVS EGL Denton Fort Worth TX, L.P.  
3451. CVS EGL Desoto TX, L.P.  
3452. CVS EGL Dickinson TX, L.P.  
3453. CVS EGL Dixie Highway FL, L.L.C.  
3454. CVS EGL Dixie Homestead FL, L.L.C.  
3455. CVS EGL Dixie Lake Worth FL, L.L.C.  
3456. CVS EGL Dixie Miami FL, L.L.C.  
3457. CVS EGL Dixie South FL, L.L.C.  
3458. CVS EGL Dixie West FL, L.L.C.  
3459. CVS EGL Dixie West Palm FL, L.L.C.  
3460. CVS EGL Dorado Craig TX, L.P.  
3461. CVS EGL Dowlen TX, L.P.  
3462. CVS EGL Downing Denver CO CVS, L.L.C.  
3463. CVS EGL Drake Fort Collins CO CVS, L.L.C.  
3464. CVS EGL Dry Creek Aurora CO CVS, L.L.C.  
3465. CVS EGL Duck Creek TX, L.P.  
3466. CVS EGL Dulles Road TX, L.P.  
3467. CVS EGL Dunlap Phoenix AZ, L.L.C.  
3468. CVS EGL Dunn Jacksonville FL, L.L.C.  
3469. CVS EGL Dunnellon FL, L.L.C.

3470. CVS EGL Duval Key West FL, L.L.C.
3471. CVS EGL Dysart Goodyear AZ, L.L.C.
3472. CVS EGL E 20th Houston TX, L.P.
3473. CVS EGL E Amarillo TX, L.P.
3474. CVS EGL E Arapaho Richardson TX, L.P.
3475. CVS EGL E Arkansas Arlington TX, L.P.
3476. CVS EGL E Belt Line Cedar Hill TX, L.P.
3477. CVS EGL E Broadway Sweetwater TX, L.P.
3478. CVS EGL E Commerce Brownwood TX, L.P.
3479. CVS EGL E End North Marshall TX, L.P.
3480. CVS EGL E Irving TX, L.P.
3481. CVS EGL E Lancaster Fort Worth TX, L.P.
3482. CVS EGL E Loop 304 Crockett TX, L.P.
3483. CVS EGL E Lufkin TX, L.P.
3484. CVS EGL E Main Allen TX, L.P.
3485. CVS EGL E Main Grand Prairie TX, L.P.
3486. CVS EGL E Main Whitehouse TX, L.P.
3487. CVS EGL E Mockingbird Dallas TX, L.P.
3488. CVS EGL E Northwest Dallas TX, L.P.
3489. CVS EGL E Pipeline Bedford TX, L.P.
3490. CVS EGL E Riverside Austin TX, L.P.
3491. CVS EGL E Southlake TX, L.P.
3492. CVS EGL E Tidwell Houston TX, L.P.
3493. CVS EGL E Tyler Athens TX, L.P.
3494. CVS EGL E US Hwy 287 Midlothian TX, L.P.
3495. CVS EGL Eagle Nest Hialeah FL, L.L.C.
3496. CVS EGL East Atlantic FL, L.L.C.
3497. CVS EGL East Camelback AZ, L.L.C.
3498. CVS EGL East Colonial Drive FL, L.L.C.
3499. CVS EGL East Danforth OK, Inc.
3500. CVS EGL East Fowler FL, L.L.C.
3501. CVS EGL East Hinson FL, L.L.C.
3502. CVS EGL East Jester Houston TX, L.P.
3503. CVS EGL East Lake FL, L.L.C.
3504. CVS EGL East Oak FL, L.L.C.
3505. CVS EGL East Palatka FL, L.L.C.
3506. CVS EGL East Park Arlington TX, L.P.
3507. CVS EGL East Pass Gulfport MS, Inc.
3508. CVS EGL Eastex Beaumont TX, L.P.
3509. CVS EGL Edgewater Orlando FL, L.L.C.
3510. CVS EGL Edmond OK, Inc.
3511. CVS EGL Ehrlich Tampa FL, L.L.C.
3512. CVS EGL Eiland Zephyrhills FL, L.L.C.
3513. CVS EGL Eisenhower Loveland CO, L.L.C.
3514. CVS EGL El Salido TX, L.P.
3515. CVS EGL Elam Balch Springs TX, L.P.
3516. CVS EGL Eldridge Houston TX, L.P.
3517. CVS EGL Eldridge Road TX, L.P.
3518. CVS EGL Elkcam Deltona FL, L.L.C.
3519. CVS EGL Elliot Arizona AZ, L.L.C.
3520. CVS EGL Ellison Drive NM, L.L.C.

3521. CVS EGL Emerson Palm Bay FL, L.L.C.
3522. CVS EGL Erie Ellenton FL, L.L.C.
3523. CVS EGL Estero Fort Myers FL, L.L.C.
3524. CVS EGL Everhart TX, L.P.
3525. CVS EGL Fairfield Pensacola FL, L.L.C.
3526. CVS EGL Fay Cocoa FL, L.L.C.
3527. CVS EGL Federal Boynton FL, L.L.C.
3528. CVS EGL Federal Broward FL, L.L.C.
3529. CVS EGL Federal Deerfield FL, L.L.C.
3530. CVS EGL Federal Delray Beach FL, L.L.C.
3531. CVS EGL Federal Denver CO CVS, L.L.C.
3532. CVS EGL Federal Fort Pierce FL, L.L.C.
3533. CVS EGL Federal Hollywood FL, L.L.C.
3534. CVS EGL Federal Pompano FL, L.L.C.
3535. CVS EGL Federal Stuart FL, L.L.C.
3536. CVS EGL Ferguson Dallas TX, L.P.
3537. CVS EGL Ferguson Road TX, L.P.
3538. CVS EGL Ferris Waxahachie TX, L.P.
3539. CVS EGL Fielder Arlington TX, L.P.
3540. CVS EGL First Bradenton FL, L.L.C.
3541. CVS EGL FL Wright AZ, L.L.C.
3542. CVS EGL Flagler Miami FL, L.L.C.
3543. CVS EGL Flamingo Hollywood FL, L.L.C.
3544. CVS EGL Flamingo South FL, L.L.C.
3545. CVS EGL Florabranh FL, L.L.C.
3546. CVS EGL Florence Casa AZ, L.L.C.
3547. CVS EGL Florida Baton Rouge LA, Inc.
3548. CVS EGL Florida Lakeland FL, L.L.C.
3549. CVS EGL Florida Tampa FL, L.L.C.
3550. CVS EGL Florida, L.L.C.
3551. CVS EGL Flowood MS, Inc.
3552. CVS EGL Fm 1821 Mineral Wells TX, L.P.
3553. CVS EGL FM 1960 E Humble TX, L.P.
3554. CVS EGL FM 1960 Road TX, L.P.
3555. CVS EGL FM 2100 Crosby TX, L.P.
3556. CVS EGL Fm 3009 Schertz TX, L.P.
3557. CVS EGL FM 407 Lewisville TX, L.P.
3558. CVS EGL FM 528 TX, L.P.
3559. CVS EGL FM 529 Houston TX, L.P.
3560. CVS EGL FM Round TX, L.P.
3561. CVS EGL FM West TX, L.P.
3562. CVS EGL Foley AL, Inc.
3563. CVS EGL Fondren Houston TX, L.P.
3564. CVS EGL Ford Orlando FL, L.L.C.
3565. CVS EGL Forest Dallas TX, L.P.
3566. CVS EGL Forest Hill Blvd FL, L.L.C.
3567. CVS EGL Forest Hill Fort Worth TX, L.P.
3568. CVS EGL Forest Hill Palm FL, L.L.C.
3569. CVS EGL Forest Lane TX, L.P.
3570. CVS EGL Forest MS, Inc.
3571. CVS EGL Forest Spring TX, L.P.
3572. CVS EGL Forney TX, L.P.
3573. CVS EGL Fort Walton Beach FL, L.L.C.

3574. CVS EGL Fountain Hills AZ, L.L.C.
3575. CVS EGL Fountain Murray CO CVS, L.L.C.
3576. CVS EGL Fowler Tampa FL, L.L.C.
3577. CVS EGL Frankford Dallas TX, L.P.
3578. CVS EGL Freeport TX, L.P.
3579. CVS EGL Friendswood TX, L.P.
3580. CVS EGL Fruitville Sarasota FL, L.L.C.
3581. CVS EGL Fry Katy TX, L.P.
3582. CVS EGL Fry Little York TX, L.P.
3583. CVS EGL Fuqua Houston TX, L.P.
3584. CVS EGL Fuqua Street TX, L.P.
3585. CVS EGL Gainesville FL, L.L.C.
3586. CVS EGL Garden Titusville FL, L.L.C.
3587. CVS EGL Garland Dallas TX, L.P.
3588. CVS EGL Garland TX, L.P.
3589. CVS EGL Garth Baytown TX, L.P.
3590. CVS EGL Gattis School Round Rock TX, L.P.
3591. CVS EGL Gause Boulevard LA, Inc.
3592. CVS EGL Gause Slidell LA, Inc.
3593. CVS EGL Gears Houston TX, L.P.
3594. CVS EGL General Meyer LA, Inc.
3595. CVS EGL Georgetown TX, L.P.
3596. CVS EGL Georgia Amarillo TX, L.P.
3597. CVS EGL Georgia Bogalusa LA, Inc.
3598. CVS EGL Gessner Houston TX, L.P.
3599. CVS EGL Gibsonton Riverview FL, L.L.C.
3600. CVS EGL Glages Boca Raton FL, L.L.C.
3601. CVS EGL Glenbrook Clermont FL, L.L.C.
3602. CVS EGL Gloria Clewiston FL, L.L.C.
3603. CVS EGL Golden Naples FL, L.L.C.
3604. CVS EGL Golf Links AZ, L.L.C.
3605. CVS EGL Government Baton Rouge LA, Inc.
3606. CVS EGL Granada Ormond Beach FL, L.L.C.
3607. CVS EGL Granbury TX, L.P.
3608. CVS EGL Grand Caillou Houma LA, Inc.
3609. CVS EGL Grand Prairie TX, L.P.
3610. CVS EGL Grandview MO, Inc.
3611. CVS EGL Grapevine N Richland Hills TX, L.P.
3612. CVS EGL Greeley CO CVS, L.L.C.
3613. CVS EGL Green Cove Springs FL, L.L.C.
3614. CVS EGL Green Oaks TX, L.P.
3615. CVS EGL Greenville Ste 140 Dallas TX, L.P.
3616. CVS EGL Greenwell Baton Rouge LA, Inc.
3617. CVS EGL Greenwell Springs LA, Inc.
3618. CVS EGL Greenwood MS, Inc.
3619. CVS EGL Griffin Cooper FL, L.L.C.
3620. CVS EGL Grogans Mill Spring TX, L.P.
3621. CVS EGL Guadalupe Austin TX, L.P.
3622. CVS EGL Guadalupe Street TX, L.P.
3623. CVS EGL Gulf Beach Pensacola FL, L.L.C.
3624. CVS EGL Gulf Boulevard FL, L.L.C.
3625. CVS EGL Gulf Breeze Pkwy FL, L.L.C.
3626. CVS EGL Gulf Indian Rocks FL, L.L.C.

3627. CVS EGL Gulfbreeze Parkway FL, L.L.C.  
3628. CVS EGL Gulfport Boulevard FL, L.L.C.  
3629. CVS EGL Gulfshores AL, Inc.  
3630. CVS EGL Gunn Highway FL, L.L.C.  
3631. CVS EGL Gunn Tampa FL, L.L.C.  
3632. CVS EGL Haily Pueblo CO CVS, L.L.C.  
3633. CVS EGL Hall Johnson Grapevine TX, L.P.  
3634. CVS EGL Hammerly Houston TX, L.P.  
3635. CVS EGL Hammock Miami FL, L.L.C.  
3636. CVS EGL Hammond LA, Inc.  
3637. CVS EGL Hampden Aurora CO CVS, L.L.C.  
3638. CVS EGL Hancock Bridge FL, L.L.C.  
3639. CVS EGL Hancock Clermont FL, L.L.C.  
3640. CVS EGL Happy Valley AZ, L.L.C.  
3641. CVS EGL Harding Miami FL, L.L.C.  
3642. CVS EGL Hardy Hattiesburg MS, Inc.  
3643. CVS EGL Harris Red Oak TX, L.P.  
3644. CVS EGL Harvey LA, Inc.  
3645. CVS EGL Hawthorne FL, L.L.C.  
3646. CVS EGL Hebron Carrollton TX, L.P.  
3647. CVS EGL Hedgecoxe Plano TX, L.P.  
3648. CVS EGL Henderson Boulevard FL, L.L.C.  
3649. CVS EGL Henderson Tampa FL, L.L.C.  
3650. CVS EGL Hialeah Drive FL, L.L.C.  
3651. CVS EGL Hiawassee Orlando FL, L.L.C.  
3652. CVS EGL Hickory Creek TX, L.P.  
3653. CVS EGL High Springs FL, L.L.C.  
3654. CVS EGL Highland Madison MS, Inc.  
3655. CVS EGL Highland Road LA, Inc.  
3656. CVS EGL Highway 77 TX, L.P.  
3657. CVS EGL Hillsboro Coconut FL, L.L.C.  
3658. CVS EGL Hillsborough Charlotte FL, L.L.C.  
3659. CVS EGL Hillsborough FL, L.L.C.  
3660. CVS EGL Hillsborough Tampa FL, L.L.C.  
3661. CVS EGL Himes Tampa FL, L.L.C.  
3662. CVS EGL Hollywood Blvd FL, L.L.C.  
3663. CVS EGL Hollywood FL, L.L.C.  
3664. CVS EGL Hollywood Shreveport LA, Inc.  
3665. CVS EGL Holzwarth TX, L.P.  
3666. CVS EGL Horizon Rockwall TX, L.P.  
3667. CVS EGL Houston 6 South TX, L.P.  
3668. CVS EGL Houston North, L.P.  
3669. CVS EGL Houston Street TX, L.P.  
3670. CVS EGL Houston TX, L.P.  
3671. CVS EGL Howard Tampa FL, L.L.C.  
3672. CVS EGL Hudson FL, L.L.C.  
3673. CVS EGL Huebner Road TX, L.P.  
3674. CVS EGL Huebner San Antonio TX, L.P.  
3675. CVS EGL Hunters Creek Orlando FL, L.L.C.  
3676. CVS EGL Hwy 1 Donaldsonville LA, Inc.  
3677. CVS EGL Hwy 1 Fort Pierce FL, L.L.C.  
3678. CVS EGL Hwy 1 Lucie FL, L.L.C.  
3679. CVS EGL Hwy 1 Palm Beach FL, L.L.C.



3680. CVS EGL Hwy 1 Raceland LA, Inc.
3681. CVS EGL Hwy 1 Rockledge FL, L.L.C.
3682. CVS EGL Hwy 1 Vero Beach FL, L.L.C.
3683. CVS EGL Hwy 152 Mustang OK, Inc.
3684. CVS EGL Hwy 17 Casselberry FL, L.L.C.
3685. CVS EGL Hwy 171 Lake Charles LA, Inc.
3686. CVS EGL Hwy 181 Floresville TX, L.P.
3687. CVS EGL Hwy 19 Clearwater FL, L.L.C.
3688. CVS EGL Hwy 19 Crystal River FL, L.L.C.
3689. CVS EGL Hwy 19 Eustis FL, L.L.C.
3690. CVS EGL Hwy 19 Meridian MS, Inc.
3691. CVS EGL Hwy 19 North FL, L.L.C.
3692. CVS EGL Hwy 19 Port Richey FL, L.L.C.
3693. CVS EGL Hwy 190 Mandeville LA, Inc.
3694. CVS EGL Hwy 20 Interlachen FL, L.L.C.
3695. CVS EGL Hwy 20 Niceville FL, L.L.C.
3696. CVS EGL Hwy 24 Independence MO, Inc.
3697. CVS EGL Hwy 27 Haines City FL, L.L.C.
3698. CVS EGL Hwy 27 Sebring FL, L.L.C.
3699. CVS EGL Hwy 271 Gilmer TX, L.P.
3700. CVS EGL Hwy 28 Pineville LA, Inc.
3701. CVS EGL Hwy 281 San Antonio TX, L.P.
3702. CVS EGL Hwy 377 Fort Worth TX, L.P.
3703. CVS EGL Hwy 40 Silver Springs FL, L.L.C.
3704. CVS EGL Hwy 441 Alachua FL, L.L.C.
3705. CVS EGL Hwy 441 Mount Dora FL, L.L.C.
3706. CVS EGL Hwy 49 Gulfport MS, Inc.
3707. CVS EGL Hwy 524 Cocoa FL, L.L.C.
3708. CVS EGL Hwy 59 N Bowie TX, L.P.
3709. CVS EGL Hwy 6 North TX, L.P.
3710. CVS EGL Hwy 6 Sugar Land TX, L.P.
3711. CVS EGL Hwy 7 Lauderdale FL, L.L.C.
3712. CVS EGL Hwy 70 Bradenton FL, L.L.C.
3713. CVS EGL Hwy 84 Slaton TX, L.P.
3714. CVS EGL Hwy 90 Milton FL, L.L.C.
3715. CVS EGL Hwy 90 Morgan City LA, Inc.
3716. CVS EGL Hwy 92 Lakeland FL, L.L.C.
3717. CVS EGL Hwy 98 Destin FL, L.L.C.
3718. CVS EGL Hwy 98 Lakeland FL, L.L.C.
3719. CVS EGL Hwy 98 Panama FL, L.L.C.
3720. CVS EGL Hwy A1A Palm FL, L.L.C.
3721. CVS EGL Hwy Lake Placid FL, L.L.C.
3722. CVS EGL Hymeadow Austin TX, L.P.

3723. CVS EGL Imperial Bonita FL, L.L.C.  
3724. CVS EGL Ina Tucson AZ, L.L.C.  
3725. CVS EGL Independence Plano TX, L.P.  
3726. CVS EGL Independence Shawnee OK, Inc.  
3727. CVS EGL Independence TX, L.P.  
3728. CVS EGL Indian Scottsdale AZ, L.L.C.  
3729. CVS EGL Indian Trace FL, L.L.C.  
3730. CVS EGL Indiana Arvada CO CVS, L.L.C.  
3731. CVS EGL Indiantown Jupiter FL, L.L.C.  
3732. CVS EGL International Drive FL, L.L.C.  
3733. CVS EGL International Mary FL, L.L.C.  
3734. CVS EGL International Orlando FL, L.L.C.  
3735. CVS EGL Irlo Kissimmee FL, L.L.C.  
3736. CVS EGL Irving TX, L.P.  
3737. CVS EGL Irvington Houston TX, L.P.  
3738. CVS EGL Irvington Tucson AZ, L.L.C.  
3739. CVS EGL Ives Dairy Miami FL, L.L.C.  
3740. CVS EGL Jacksboro Fort Worth TX, L.P.  
3741. CVS EGL Jacksboro Wichita Falls TX, L.P.  
3742. CVS EGL Jackson Alexandria LA, Inc.  
3743. CVS EGL Jackson MS, Inc.  
3744. CVS EGL Jacksonville FL, L.L.C.  
3745. CVS EGL Jasper FL, L.L.C.  
3746. CVS EGL Jefferson Baton Rouge LA, Inc.  
3747. CVS EGL Jensen Beach FL, L.L.C.  
3748. CVS EGL Jester Austin TX, L.P.  
3749. CVS EGL Jog Boynton Beach FL, L.L.C.  
3750. CVS EGL Jog Greenacres FL, L.L.C.  
3751. CVS EGL Jog Lake Worth FL, L.L.C.  
3752. CVS EGL John Young Orlando FL, L.L.C.  
3753. CVS EGL Johnson Mission KS, Inc.  
3754. CVS EGL Johnston Lafayette LA, Inc.  
3755. CVS EGL Jones Houston TX, L.P.  
3756. CVS EGL Jones Maltsberger San Antonio TX, L.P.  
3757. CVS EGL Jones Road TX, L.P.  
3758. CVS EGL Juan Tabo NM, L.L.C.  
3759. CVS EGL Juno Beach FL, L.L.C.  
3760. CVS EGL Jupiter Plano TX, L.P.  
3761. CVS EGL Kaliste Lafayette LA, Inc.  
3762. CVS EGL Kansas City KS, Inc.  
3763. CVS EGL Kathleen Road FL, L.L.C.  
3764. CVS EGL Katy TX, L.P.  
3765. CVS EGL Kaufman TX, L.P.  
3766. CVS EGL Kenner LA, Inc.  
3767. CVS EGL Keystone Heights FL, L.L.C.  
3768. CVS EGL King Seguin TX, L.P.  
3769. CVS EGL Kings Pierce FL, L.L.C.  
3770. CVS EGL Kingsland TX, L.P.  
3771. CVS EGL Kingwood Humble TX, L.P.  
3772. CVS EGL Kingwood TX, L.P.  
3773. CVS EGL Kipling Coal Mine CO CVS, L.L.C.  
3774. CVS EGL Kipling Littleton CO CVS, L.L.C.  
3775. CVS EGL Kirby Houston TX, L.P.  
3776. CVS EGL Kirkman FL, L.L.C.  
3777. CVS EGL Kissimmee FL, L.L.C.  
3778. CVS EGL Kosciusko MS, Inc.

3779. CVS EGL Kuykendahl TX, L.P.  
 3780. CVS EGL La Canada Oro AZ, L.L.C.  
 3781. CVS EGL Lafayette LA, Inc.  
 3782. CVS EGL Lake Austin TX, L.P.  
 3783. CVS EGL Lake Butler FL, L.L.C.  
 3784. CVS EGL Lake North Palm FL, L.L.C.  
 3785. CVS EGL Lake Pickett FL, L.L.C.  
 3786. CVS EGL Lake Taylor TX, L.P.  
 3787. CVS EGL Lake Underhill FL, L.L.C.  
 3788. CVS EGL Lake Weir Ocala FL, L.L.C.  
 3789. CVS EGL Lake Worth FL, L.L.C.  
 3790. CVS EGL Lake Worth Fort Worth TX, L.P.  
 3791. CVS EGL Lake Worth Road FL, L.L.C.  
 3792. CVS EGL Lakeland FL, L.L.C.  
 3793. CVS EGL Lakeland Highlands FL, L.L.C.  
 3794. CVS EGL Lakewood CO CVS, L.L.C.  
 3795. CVS EGL Lamar Paris TX, L.P.  
 3796. CVS EGL Land O Lakes FL, L.L.C.  
 3797. CVS EGL Lantana FL, L.L.C.  
 3798. CVS EGL Lantana Lake Worth FL, L.L.C.  
 3799. CVS EGL Lauderdale FL, L.L.C.  
 3800. CVS EGL Laurel MS, Inc.  
 3801. CVS EGL Lavon Garland TX, L.P.  
 3802. CVS EGL Lawton OK, Inc.  
 3803. CVS EGL Leavenworth KS, Inc.  
 3804. CVS EGL Lebanon Frisco TX, L.P.  
 3805. CVS EGL Lecanto Beverly FL, L.L.C.  
 3806. CVS EGL Lee Lawton OK, Inc.  
 3807. CVS EGL Lee Lehigh Acres FL, L.L.C.  
 3808. CVS EGL Lee Orlando FL, L.L.C.  
 3809. CVS EGL Lees Summit MO, Inc.  
 3810. CVS EGL Leesburg FL, L.L.C.  
 3811. CVS EGL Lemmon Dallas TX, L.P.  
 3812. CVS EGL Lenexa KS, Inc.  
 3813. CVS EGL Leopard TX, L.P.  
 3814. CVS EGL Lewis New Iberia LA, Inc.  
 3815. CVS EGL Lexington Missouri City TX, L.P.  
 3816. CVS EGL Lexington Sugar Land TX, L.P.  
 3817. CVS EGL Liberty MO, Inc.  
 3818. CVS EGL Lindsay Gilbert AZ, L.L.C.  
 3819. CVS EGL Linebaugh Tampa FL, L.L.C.  
 3820. CVS EGL Little Elm TX, L.P.  
 3821. CVS EGL Little Hudson FL, L.L.C.  
 3822. CVS EGL Lomans Ford TX, L.P.  
 3823. CVS EGL Long Beach MS, Inc.  
 3824. CVS EGL Long Point Houston TX, L.P.  
 3825. CVS EGL Longboat Key FL, L.L.C.  
 3826. CVS EGL Longmont CO CVS, L.L.C.  
 3827. CVS EGL Longwood FL, L.L.C.  
 3828. CVS EGL Loop Alvin TX, L.P.  
 3829. CVS EGL Losoya San Antonio TX, L.P.  
 3830. CVS EGL Louetta Houston TX, L.P.  
 3831. CVS EGL Louetta Spring TX, L.P.  
 3832. CVS EGL Louisiana Properties, Inc.  
 3833. CVS EGL Lovers Lane TX, L.P.  
 3834. CVS EGL Lowell Boulevard CO CVS, L.L.C.  
 3835. CVS EGL Lubbock Lamesa TX, L.P.  
 3836. CVS EGL Lubbock TX, L.P.  
 3837. CVS EGL Lumsden Brandon, L.L.C.  
 3838. CVS EGL Lumsden Road FL, L.L.C.

3839. CVS EGL Mabank TX, L.P.  
3840. CVS EGL Macarthur OK, Inc.  
3841. CVS EGL Macclenney FL, L.L.C.  
3842. CVS EGL Macdill Tampa FL, L.L.C.  
3843. CVS EGL Madison Tampa FL, L.L.C.  
3844. CVS EGL Magee MS, Inc.  
3845. CVS EGL Magnolia FL, L.L.C.  
3846. CVS EGL Main Apopka FL, L.L.C.  
3847. CVS EGL Main Avon Park FL, L.L.C.  
3848. CVS EGL Main Baker LA, Inc.  
3849. CVS EGL Main Bushnell FL, L.L.C.  
3850. CVS EGL Main Dallas TX, L.P.  
3851. CVS EGL Main FL, L.L.C.  
3852. CVS EGL Main Franklin LA, Inc.  
3853. CVS EGL Main Gainesville FL, L.L.C.  
3854. CVS EGL Main Galliano LA, Inc.  
3855. CVS EGL Main Inverness FL, L.L.C.  
3856. CVS EGL Main Kansas City MO, Inc.  
3857. CVS EGL Main Kerrville TX, L.P.  
3858. CVS EGL Main Lewisville TX, L.P.  
3859. CVS EGL Main Liberty TX, L.P.  
3860. CVS EGL Main Martinville LA, Inc.  
3861. CVS EGL Main Mesa AZ, L.L.C.  
3862. CVS EGL Main Norman OK, Inc.  
3863. CVS EGL Main Opelousas LA, Inc.  
3864. CVS EGL Main Street TX, L.P.  
3865. CVS EGL Main The Colony TX, L.P.  
3866. CVS EGL Main Wildwood FL, L.L.C.  
3867. CVS EGL Main Windsor CO CVS, L.L.C.  
3868. CVS EGL Main Winnfield LA, Inc.
3869. CVS EGL Malabar Palm Bay FL, L.L.C.  
3870. CVS EGL Manatee Beach FL, L.L.C.  
3871. CVS EGL Manatee Bradenton FL, L.L.C.  
3872. CVS EGL Mandalay Ave FL, L.L.C.  
3873. CVS EGL Mansfield Fort Worth TX, L.P.  
3874. CVS EGL Mansfield Shreveport LA, Inc.  
3875. CVS EGL Mansfield TX, L.P.  
3876. CVS EGL Maplewood Sulphur LA, Inc.  
3877. CVS EGL Marco Island FL, L.L.C.  
3878. CVS EGL Margate FL, L.L.C.  
3879. CVS EGL Margate Pompano FL, L.L.C.  
3880. CVS EGL Marianna FL, L.L.C.  
3881. CVS EGL Maricamp Ocala FL, L.L.C.  
3882. CVS EGL Market Street TX, L.P.  
3883. CVS EGL Market Stuart FL, L.L.C.  
3884. CVS EGL Marsh Lane TX, L.P.  
3885. CVS EGL Marshall Howard TX, L.P.  
3886. CVS EGL Martin Downs FL, L.L.C.  
3887. CVS EGL Martin Greenville MS, Inc.  
3888. CVS EGL Martin Luther King OK, Inc.  
3889. CVS EGL Marty Street KS, Inc.  
3890. CVS EGL Mary Esther FL, L.L.C.  
3891. CVS EGL Mason Cypress TX, L.P.  
3892. CVS EGL Mass Port Richey FL, L.L.C.  
3893. CVS EGL Matlock Arlington TX, L.P.  
3894. CVS EGL May Oklahoma, Inc.  
3895. CVS EGL McCall Englewood FL, L.L.C.

3896. CVS EGL McCart Fort Worth TX, L.P.  
3897. CVS EGL McComb MS, Inc.  
3898. CVS EGL McDermott Plano TX, L.P.  
3899. CVS EGL McDowell Mesa AZ, L.L.C.  
3900. CVS EGL McKellips Mesa AZ, L.L.C.  
3901. CVS EGL McMullen Booth FL, L.L.C.  
3902. CVS EGL Meadowbrook Fort TX, L.P.  
3903. CVS EGL Medical San Antonio TX, L.P.  
3904. CVS EGL Meeting Place FL, L.L.C.  
3905. CVS EGL Memorial Drive TX, L.P.  
3906. CVS EGL Memorial Lakeland FL, L.L.C.  
3907. CVS EGL Menaul Eubank NM, L.L.C.  
3908. CVS EGL Merritt Island FL, L.L.C.  
3909. CVS EGL Mesa AZ, L.L.C.  
3910. CVS EGL Mesa Houston TX, L.P.  
3911. CVS EGL Mesquite TX, L.P.  
3912. CVS EGL Metairie Road LA, Inc.  
3913. CVS EGL Metcalf KS, Inc.  
3914. CVS EGL Meyer Street TX, L.P.  
3915. CVS EGL Miami 56th FL, L.L.C.  
3916. CVS EGL Miami Beach FL, L.L.C.  
3917. CVS EGL Miami Dix FL, L.L.C.  
3918. CVS EGL Miami FL, L.L.C.  
3919. CVS EGL Military Delray FL, L.L.C.  
3920. CVS EGL Military Flores TX, L.P.  
3921. CVS EGL Military Palm Beach FL, L.L.C.  
3922. CVS EGL Military Pineville LA, Inc.  
3923. CVS EGL Military Trail Jupiter FL, L.L.C.  
3924. CVS EGL Military West Palm Beach FL, L.L.C.  
3925. CVS EGL Mills Miami FL, L.L.C.  
3926. CVS EGL Milwaukee TX, L.P.  
3927. CVS EGL Minden LA, Inc.  
3928. CVS EGL Miramar Dykes FL, L.L.C.  
3929. CVS EGL Miramar FL, L.L.C.  
3930. CVS EGL Miramar Hollywood FL, L.L.C.  
3931. CVS EGL Miramar Indialantic FL, L.L.C.  
3932. CVS EGL Miramar Parkway FL, L.L.C.  
3933. CVS EGL Miromar Estero FL, L.L.C.  
3934. CVS EGL Mississippi Aurora CO CVS, L.L.C.  
3935. CVS EGL Mississippi Properties, Inc.  
3936. CVS EGL Missouri Ave FL, L.L.C.  
3937. CVS EGL Missouri Properties, Inc.  
3938. CVS EGL Mizner Boca FL, L.L.C.  
3939. CVS EGL Mobile Highway FL, L.L.C.  
3940. CVS EGL Mobile Pensacola FL, L.L.C.  
3941. CVS EGL Monroe Tallahassee FL, L.L.C.  
3942. CVS EGL Montgomery FL, L.L.C.  
3943. CVS EGL Montgomery NM, L.L.C.  
3944. CVS EGL Monument Saint Joe FL, L.L.C.  
3945. CVS EGL Moore OK, Inc.  
3946. CVS EGL Moreau Marksville LA, Inc.  
3947. CVS EGL Moss Lafayette LA, Inc.  
3948. CVS EGL Municipal Drive FL, L.L.C.  
3949. CVS EGL Mur Len Olathe KS, Inc.  
3950. CVS EGL Murphy TX, L.P.  
3951. CVS EGL N 18th Waco TX, L.P.

3952. CVS EGL N Beach Fort Worth TX, L.P.
3953. CVS EGL N Bluegrove Lancaster TX, L.P.
3954. CVS EGL N Carrier Grand Prairie TX, L.P.
3955. CVS EGL N Central Dallas TX, L.P.
3956. CVS EGL N Denton Tap Coppell TX, L.P.
3957. CVS EGL N Frazier Conroe TX, L.P.
3958. CVS EGL N Galloway Mesquite TX, L.P.
3959. CVS EGL N Greer Pittsburg TX, L.P.
3960. CVS EGL N I 35 Denton TX, L.P.
3961. CVS EGL N Industrial Bedford TX, L.P.
3962. CVS EGL N Josey Carrollton TX, L.P.
3963. CVS EGL N Judge Ely Abilene TX, L.P.
3964. CVS EGL N Lamar Austin TX, L.P.
3965. CVS EGL N Macarthur Irving TX, L.P.
3966. CVS EGL N Main Pearland TX, L.P.
3967. CVS EGL N Main Vidor TX, L.P.
3968. CVS EGL N Mccoey New Boston TX, L.P.
3969. CVS EGL N Nacogdoches TX, L.P.
3970. CVS EGL N New Waco TX, L.P.
3971. CVS EGL N Richmond Wharton TX, L.P.
3972. CVS EGL N Saint Marys Beeville TX, L.P.
3973. CVS EGL N Story Irving TX, L.P.
3974. CVS EGL N Tarrant N Richland Hills TX, L.P.
3975. CVS EGL N Walnut Creek Mansfield TX, L.P.
3976. CVS EGL N Willis Abilene TX, L.P.
3977. CVS EGL Nacogdoches San Antonio TX, L.P.
3978. CVS EGL Nall Avenue KS, Inc.
3979. CVS EGL Naples FL, L.L.C.
3980. CVS EGL Narcoosee Road FL, L.L.C.
3981. CVS EGL Nasa Houston TX, L.P.
3982. CVS EGL Natchez MS, Inc.
3983. CVS EGL Navarre FL, L.L.C.
3984. CVS EGL Nebraska Tampa FL, L.L.C.
3985. CVS EGL Nederland TX, L.P.
3986. CVS EGL New Boston Texarkana TX, L.P.
3987. CVS EGL New Braunfels TX, L.P.
3988. CVS EGL New Cedar TX, L.P.
3989. CVS EGL New Orleans LA, Inc.
3990. CVS EGL New Tampa FL, L.L.C.
3991. CVS EGL New Territory Sugar Land TX, L.P.
3992. CVS EGL Newberry Road FL, L.L.C.
3993. CVS EGL Newhaven FL, L.L.C.
3994. CVS EGL Niceville FL, L.L.C.
3995. CVS EGL Nine Mile FL, L.L.C.
3996. CVS EGL Ninth Galveston TX, L.P.
3997. CVS EGL Noble Williston FL, L.L.C.
3998. CVS EGL Nogalitos TX, L.P.
3999. CVS EGL Nomans FL, L.L.C.
4000. CVS EGL Norman OK, Inc.
4001. CVS EGL Normandy FL, L.L.C.
4002. CVS EGL Normandy Jacksonville FL, L.L.C.
4003. CVS EGL North 16th AZ, L.L.C.
4004. CVS EGL North 16th Street TX, L.P.
4005. CVS EGL North Belton MO, Inc.
4006. CVS EGL North Braunfels TX, L.P.

4007. CVS EGL North Cleveland FL, L.L.C.
4008. CVS EGL North Congress FL, L.L.C.
4009. CVS EGL North Dale Tampa FL, L.L.C.
4010. CVS EGL North Davis MS, Inc.
4011. CVS EGL North Federal FL, L.L.C.
4012. CVS EGL North Florida FL, L.L.C.
4013. CVS EGL North Freeway TX, L.P.
4014. CVS EGL North Highland FL, L.L.C.
4015. CVS EGL North Homestead FL, L.L.C.
4016. CVS EGL North Josey Lane TX, L.P.
4017. CVS EGL North Lauderdale FL, L.L.C.
4018. CVS EGL North Market LA, Inc.
4019. CVS EGL North May OK, Inc.
4020. CVS EGL North Miami Beach FL, L.L.C.
4021. CVS EGL North Military Trail FL, L.L.C.
4022. CVS EGL North Nova FL, L.L.C.
4023. CVS EGL North Ocean FL, L.L.C.
4024. CVS EGL North Pensacola FL, L.L.C.
4025. CVS EGL North Rockwell OK, Inc.
4026. CVS EGL North Santa Fe OK, Inc.
4027. CVS EGL North Vero FL, L.L.C.
4028. CVS EGL North Wickham Road FL, L.L.C.
4029. CVS EGL Northeast Ocean FL, L.L.C.
4030. CVS EGL Northern Glendale AZ, L.L.C.
4031. CVS EGL Northpark Humble TX, L.P.
4032. CVS EGL Northwest Freeway TX, L.P.
4033. CVS EGL Northwest Houston TX, L.P.
4034. CVS EGL Nova Daytona Beach FL, L.L.C.
4035. CVS EGL Nova Ormond Beach FL, L.L.C.
4036. CVS EGL NW Loop 436 Carthage TX, L.P.
4037. CVS EGL Oak Kansas City MO, Inc.
4038. CVS EGL Oak Lawn Dallas TX, L.P.
4039. CVS EGL Oak Traffic Kansas City MO, Inc.
4040. CVS EGL Oakhurst Seminole FL, L.L.C.
4041. CVS EGL Oakland Lauderdale FL, L.L.C.
4042. CVS EGL Oakland Park Boulevard FL, L.L.C.
4043. CVS EGL Oakland Park West FL, L.L.C.
4044. CVS EGL Ocala Southwest FL, L.L.C.
4045. CVS EGL Ocean Springs MS, Inc.
4046. CVS EGL Ocoee FL, L.L.C.
4047. CVS EGL Ohio Live Oak FL, L.L.C.
4048. CVS EGL Ohio Lynn Haven FL, L.L.C.
4049. CVS EGL Okeechobee Boulevard FL, L.L.C.
4050. CVS EGL Okeechobee West Palm FL, L.L.C.
4051. CVS EGL Oklahoma City 44 Southwest, Inc.
4052. CVS EGL Oklahoma Properties, Inc.
4053. CVS EGL Olathe KS, Inc.
4054. CVS EGL Old Cutler Miami FL, L.L.C.
4055. CVS EGL Old Quincy Tallahassee FL, L.L.C.
4056. CVS EGL Old Westeimer TX, L.P.
4057. CVS EGL Opa Locka FL, L.L.C.

4058. CVS EGL Orange Blossom Orlando FL, L.L.C.
4059. CVS EGL Orange Blossom Trail FL, L.L.C.
4060. CVS EGL Orange Kissimmee FL, L.L.C.
4061. CVS EGL Orange Orlando FL, L.L.C.
4062. CVS EGL Orange Park FL, L.L.C.
4063. CVS EGL Orange TX, L.P.
4064. CVS EGL Orlando Sanford FL, L.L.C.
4065. CVS EGL Orlando Winter Park FL, L.L.C.
4066. CVS EGL Oro Valley AZ, L.L.C.
4067. CVS EGL Osceola Kissimmee FL, L.L.C.
4068. CVS EGL Oslo Vero FL, L.L.C.
4069. CVS EGL Osprey FL, L.L.C.
4070. CVS EGL Osuna Road NM, L.L.C.
4071. CVS EGL Overland Park KS, Inc.
4072. CVS EGL Overseas Big Pine Key FL, L.L.C.
4073. CVS EGL Overseas Islamorada FL, L.L.C.
4074. CVS EGL Overseas Key Largo FL, L.L.C.
4075. CVS EGL Overseas Marathon FL, L.L.C.
4076. CVS EGL Overseas Tavernier FL, L.L.C.
4077. CVS EGL Oviedo FL, L.L.C.
4078. CVS EGL Oxford FL, L.L.C.
4079. CVS EGL Oyster Creek Lake Jackson TX, L.P.
4080. CVS EGL Palafox Pensacola FL, L.L.C.
4081. CVS EGL Palatka FL, L.L.C.
4082. CVS EGL Palm 19th North FL, L.L.C.
4083. CVS EGL Palm Avenue FL, L.L.C.
4084. CVS EGL Palm Bay FL, L.L.C.
4085. CVS EGL Palm Beach Boulevard FL, L.L.C.
4086. CVS EGL Palm Beach Fort Myers FL, L.L.C.
4087. CVS EGL Palm Coast FL, L.L.C.
4088. CVS EGL Palm Ridge Sanibel FL, L.L.C.
4089. CVS EGL Panama City FL, L.L.C.
4090. CVS EGL Panther Creek TX, L.P.
4091. CVS EGL Park Houma LA, Inc.
4092. CVS EGL Parker Centennial CO CVS, L.L.C.
4093. CVS EGL Parker Denver CO CVS, L.L.C.
4094. CVS EGL Parkway Spring TX, L.P.
4095. CVS EGL Parkwood TX, L.P.
4096. CVS EGL Parmer Cedar TX, L.P.
4097. CVS EGL Parmer Harris TX, L.P.
4098. CVS EGL Parrott Okeechobee FL, L.L.C.
4099. CVS EGL Pascagoula MS, Inc.
4100. CVS EGL Paseo Del Norte NM, L.L.C.
4101. CVS EGL Pat Booker Universal City TX, L.P.
4102. CVS EGL Paul Maillard Luling LA, Inc.
4103. CVS EGL Pearl Boulder CO CVS, L.L.C.
4104. CVS EGL Pearl MS, Inc.
4105. CVS EGL Perdido Pensacola FL, L.L.C.
4106. CVS EGL Perkins Baton Rouge LA, Inc.
4107. CVS EGL Pflugerville TX, L.P.
4108. CVS EGL PGA Boulevard FL, L.L.C.
4109. CVS EGL Phenix City AL, Inc.
4110. CVS EGL Phoenix McDowell AZ, L.L.C.
4111. CVS EGL Picayune MS, Inc.
4112. CVS EGL Pine Island FL, L.L.C.
4113. CVS EGL Pine Naples FL, L.L.C.



4114. CVS EGL Pine Ocala FL, L.L.C.  
 4115. CVS EGL Pinellas Park FL, L.L.C.  
 4116. CVS EGL Pines Boulevard FL, L.L.C.  
 4117. CVS EGL Pines Hollywood FL, L.L.C.  
 4118. CVS EGL Pines Shreveport LA, Inc.  
 4119. CVS EGL Pinhook Lafayette LA, Inc.  
 4120. CVS EGL Pioneer Arlington TX, L.P.  
 4121. CVS EGL Pipers Glen FL, L.L.C.  
 4122. CVS EGL Plank Baton Rouge LA, Inc.  
 4123. CVS EGL Plant City FL, L.L.C.  
 4124. CVS EGL Platte City MO, Inc.  
 4125. CVS EGL Plaza Tampa FL, L.L.C.  
 4126. CVS EGL Pleasant Valley Garland TX, L.P.  
 4127. CVS EGL Poinciana Destin FL, L.L.C.  
 4128. CVS EGL Pointe Fort Myers FL, L.L.C.  
 4129. CVS EGL Polk Houston TX, L.P.  
 4130. CVS EGL Pompano Beach FL, L.L.C.  
 4131. CVS EGL Ponchatoula LA, Inc.  
 4132. CVS EGL Pontchartrain Slidell LA, Inc.  
 4133. CVS EGL Port Arthur TX, L.P.  
 4134. CVS EGL Port Lavaca TX, L.P.  
 4135. CVS EGL Port Neches TX, L.P.  
 4136. CVS EGL Port Richey FL, L.L.C.  
 4137. CVS EGL Port Saint Lucie FL, L.L.C.  
 4138. CVS EGL Port Southwest FL, L.L.C.  
 4139. CVS EGL Porter TX, L.P.  
 4140. CVS EGL Post Oak TX, L.P.  
 4141. CVS EGL Potranco San Antonio TX, L.P.  
 4142. CVS EGL Power German AZ, L.L.C.  
 4143. CVS EGL Powers Stetson CO CVS, L.L.C.  
 4144. CVS EGL Prairie Village KS, Inc.  
 4145. CVS EGL Precinct Hurst TX, L.P.  
 4146. CVS EGL Preston Forrest TX, L.P.  
 4147. CVS EGL Preston Frisco TX, L.P.  
 4148. CVS EGL Preston Road TX, L.P.  
 4149. CVS EGL Prima Vista FL, L.L.C.  
 4150. CVS EGL Providence Deltona FL, L.L.C.  
 4151. CVS EGL Prytania New Orleans LA, Inc.  
 4152. CVS EGL Public Lafayette CO CVS, L.L.C.  
 4153. CVS EGL Quail Roost Miami FL, L.L.C.  
 4154. CVS EGL Quebec Denver CO CVS, L.L.C.  
 4155. CVS EGL Queenston TX, L.P.  
 4156. CVS EGL Quincy Avenue MO, Inc.  
 4157. CVS EGL Quincy FL, L.L.C.  
 4158. CVS EGL Quincy Tallahassee FL, L.L.C.  
 4159. CVS EGL Racetrack Walton FL, L.L.C.  
 4160. CVS EGL Rattlesnake Hammock FL, L.L.C.  
 4161. CVS EGL Rattlesnake Naples FL, L.L.C.  
 4162. CVS EGL Ray McQueen AZ, L.L.C.  
 4163. CVS EGL Rayford Spring TX, L.P.  
 4164. CVS EGL Red Bluff Pasadena TX, L.P.  
 4165. CVS EGL Red Bug FL, L.L.C.  
 4166. CVS EGL Red Bug Oviedo FL, L.L.C.  
 4167. CVS EGL Reno Mustang OK, Inc.  
 4168. CVS EGL Research TX, L.P.  
 4169. CVS EGL Richardson Henderson TX, L.P.

4170. CVS EGL Richey FL, L.L.C.  
4171. CVS EGL Richland MS, Inc.  
4172. CVS EGL Richmond Hill FL, L.L.C.  
4173. CVS EGL Ridge New Port Richey FL, L.L.C.  
4174. CVS EGL Ridgewood Beach FL, L.L.C.  
4175. CVS EGL Ridgewood Edgewater FL, L.L.C.  
4176. CVS EGL Riggs Chandler AZ, L.L.C.  
4177. CVS EGL River Oaks Fort Worth TX, L.P.  
4178. CVS EGL Riverview FL, L.L.C.  
4179. CVS EGL Robertsdale AL, Inc.  
4180. CVS EGL Robinson Norman OK, Inc.  
4181. CVS EGL Robstown TX, L.P.  
4182. CVS EGL Rock Prairie College Station TX, L.P.  
4183. CVS EGL Rockwall TX, L.P.  
4184. CVS EGL Rockwell Oklahoma City OK, Inc.  
4185. CVS EGL Rogero Jacksonville FL, L.L.C.  
4186. CVS EGL Roosevelt FL, L.L.C.  
4187. CVS EGL Roosevelt Key West FL, L.L.C.  
4188. CVS EGL Rosemont Goodyear AZ, L.L.C.  
4189. CVS EGL Rosenberg TX, L.P.  
4190. CVS EGL Ross Dallas TX, L.P.  
4191. CVS EGL Round Rock TX, L.P.  
4192. CVS EGL Rowlett TX, L.P.  
4193. CVS EGL Royal Palm Beach FL, L.L.C.  
4194. CVS EGL Rufe Snow Keller TX, L.P.  
4195. CVS EGL Sadler Fernandina Beach FL, L.L.C.  
4196. CVS EGL Saginaw TX, L.P.  
4197. CVS EGL Saint Andrews Boca Raton FL, L.L.C.  
4198. CVS EGL Saint Augustine FL, L.L.C.  
4199. CVS EGL Saint James FL, L.L.C.  
4200. CVS EGL Sam Houston LA, Inc.  
4201. CVS EGL Sample Pompano Beach FL, L.L.C.  
4202. CVS EGL Samuel Dallas TX, L.P.  
4203. CVS EGL San Bernardino NM, L.L.C.  
4204. CVS EGL San Carlos FL, L.L.C.  
4205. CVS EGL San Jose FL, L.L.C.  
4206. CVS EGL San Marcos TX, L.P.  
4207. CVS EGL San Pedro Avenue TX, L.P.  
4208. CVS EGL Sandalfoot Boca Raton FL, L.L.C.  
4209. CVS EGL Sandlake Orlando FL, L.L.C.  
4210. CVS EGL Sanford FL, L.L.C.  
4211. CVS EGL Santa Barbara Cape Coral FL, L.L.C.  
4212. CVS EGL Santa Edmond OK, Inc.  
4213. CVS EGL Santa Fe OK, Inc.  
4214. CVS EGL Sarafruit FL, L.L.C.  
4215. CVS EGL Sarasota FL, L.L.C.  
4216. CVS EGL Satellite Beach FL, L.L.C.  
4217. CVS EGL Sawgrass Ponte Vedra FL, L.L.C.  
4218. CVS EGL Scarsdale Houston TX, L.P.  
4219. CVS EGL Schillinger Mobile AL, Inc.  
4220. CVS EGL Scott Street TX, L.P.  
4221. CVS EGL Scottsdale AZ, L.L.C.  
4222. CVS EGL Scottsdale Paradise AZ, L.L.C.  
4223. CVS EGL Seagoville TX, L.P.  
4224. CVS EGL Sebastian FL, L.L.C.  
4225. CVS EGL Sebring FL, L.L.C.

4226. CVS EGL Security CO CVS,  
L.L.C.
4227. CVS EGL Seffner FL, L.L.C.
4228. CVS EGL Seminole Largo FL,  
L.L.C.
4229. CVS EGL Semmes AL, Inc.
4230. CVS EGL Semoran Winter Park  
FL, L.L.C.
4231. CVS EGL Seven Springs FL,  
L.L.C.
4232. CVS EGL Severn Metairie LA, Inc.
4233. CVS EGL Shartel Oklahoma, Inc.
4234. CVS EGL Shaver Pasadena TX,  
L.P.
4235. CVS EGL Shawnee KS, Inc.
4236. CVS EGL Shea Phoenix AZ, L.L.C.
4237. CVS EGL Sheldon Channelview  
TX, L.P.
4238. CVS EGL Sheridan Hollywood FL,  
L.L.C.
4239. CVS EGL Sheridan Pembroke FL,  
L.L.C.
4240. CVS EGL Sherwood Forest LA,  
Inc.
4241. CVS EGL Shreveport LA, Inc.
4242. CVS EGL Silsbee TX, L.P.
4243. CVS EGL Silver Springs FL,  
L.L.C.
4244. CVS EGL Silver Star Orlando FL,  
L.L.C.
4245. CVS EGL Simon Franklin LA, Inc.
4246. CVS EGL Skillman TX, L.P.
4247. CVS EGL Skyline Tucson AZ,  
L.L.C.
4248. CVS EGL Snider Plaza TX, L.P.
4249. CVS EGL Snow Mid Cities TX,  
L.P.
4250. CVS EGL Socrum Loop FL, L.L.C.
4251. CVS EGL South 270 League City  
TX, L.P.
4252. CVS EGL South 78 Wylie TX, L.P.
4253. CVS EGL South Alameda TX, L.P.
4254. CVS EGL South Boynton FL,  
L.L.C.
4255. CVS EGL South Bryant OK, Inc.
4256. CVS EGL South Cleveland FL,  
L.L.C.
4257. CVS EGL South Congress FL,  
L.L.C.
4258. CVS EGL South Conway FL,  
L.L.C.
4259. CVS EGL South Deerfield FL,  
L.L.C.
4260. CVS EGL South Dixie FL, L.L.C.
4261. CVS EGL South East 44th OK, Inc.
4262. CVS EGL South Fort Worth TX,  
L.P.
4263. CVS EGL South Hampton TX, L.P.
4264. CVS EGL South Hiawasse FL,  
L.L.C.
4265. CVS EGL South Jefferson TX, L.P.
4266. CVS EGL South Main Houston TX,  
L.P.
4267. CVS EGL South Mason Katy TX,  
L.P.
4268. CVS EGL South Miami FL, L.L.C.
4269. CVS EGL South Military FL,  
L.L.C.
4270. CVS EGL South Monroe FL,  
L.L.C.
4271. CVS EGL South Orange Orlando  
FL, L.L.C.
4272. CVS EGL South Ridgewood FL,  
L.L.C.
4273. CVS EGL South Staples TX, L.P.
4274. CVS EGL South Storey TX, L.P.
4275. CVS EGL South Volusia FL,  
L.L.C.
4276. CVS EGL South Washington TX,  
L.P.
4277. CVS EGL South Woodland FL,  
L.L.C.
4278. CVS EGL Southeast Maricamp FL,  
L.L.C.

4279. CVS EGL Southern Boulevard FL, L.L.C.
4280. CVS EGL Southern Mesa AZ, L.L.C.
4281. CVS EGL Southern, L.L.C.
4282. CVS EGL Southside Jacksonville FL, L.L.C.
4283. CVS EGL Southwest 88th FL, L.L.C.
4284. CVS EGL Southwest FL, L.L.C.
4285. CVS EGL Southwest Sugar Land TX, L.P.
4286. CVS EGL Southwest Wichita Falls TX, L.P.
4287. CVS EGL Speedway Tucson AZ, L.L.C.
4288. CVS EGL Spencer Highway TX, L.P.
4289. CVS EGL Spencer Pasadena TX, L.P.
4290. CVS EGL Spirit Lake FL, L.L.C.
4291. CVS EGL Spring Champion TX, L.P.
4292. CVS EGL Spring FL, L.L.C.
4293. CVS EGL Spring Hill AL, Inc.
4294. CVS EGL Spring Hill Drive FL, L.L.C.
4295. CVS EGL Spring Hill FL, L.L.C.
4296. CVS EGL SR 13 Jacksonville FL, L.L.C.
4297. CVS EGL St. Cloud FL, L.L.C.
4298. CVS EGL St. Pete Sarasota FL, L.L.C.
4299. CVS EGL Stapley Mesa AZ, L.L.C.
4300. CVS EGL Staring Baton Rouge LA, Inc.
4301. CVS EGL Starkey Seminole FL, L.L.C.
4302. CVS EGL State Altamonte FL, L.L.C.
4303. CVS EGL State Augustine FL, L.L.C.
4304. CVS EGL State Callahan FL, L.L.C.
4305. CVS EGL State Clearwater FL, L.L.C.
4306. CVS EGL State Hollywood FL, L.L.C.
4307. CVS EGL State Jackson MS, Inc.
4308. CVS EGL State Lauderdale FL, L.L.C.
4309. CVS EGL State Line Kansas City MO, Inc.
4310. CVS EGL State Line Road MO, Inc.
4311. CVS EGL State Longwood FL, L.L.C.
4312. CVS EGL State Road 7 FL, L.L.C.
4313. CVS EGL State Valrico FL, L.L.C.
4314. CVS EGL Sterlington Monroe LA, Inc.
4315. CVS EGL Stewart Azle TX, L.P.
4316. CVS EGL Stirling Lauderdale FL, L.L.C.
4317. CVS EGL Stock Island FL, L.L.C.
4318. CVS EGL Stone Kilgore TX, L.P.
4319. CVS EGL Strand Naples FL, L.L.C.
4320. CVS EGL Stribling Brandon MS, Inc.
4321. CVS EGL Stuart FL, L.L.C.
4322. CVS EGL Sulphur Springs TX, L.P.
4323. CVS EGL Summerlin FL, L.L.C.
4324. CVS EGL Sun City FL, L.L.C.
4325. CVS EGL Suncoast FL, L.L.C.
4326. CVS EGL Suncrest Jackson MS, Inc.
4327. CVS EGL Sunrise Commercial FL, L.L.C.
4328. CVS EGL Sunrise Lauderdale FL, L.L.C.
4329. CVS EGL Sunset Drive FL, L.L.C.
4330. CVS EGL Sunset Miami FL, L.L.C.
4331. CVS EGL SW Green Arlington TX, L.P.

4332. CVS EGL SW Wilshire Burleson TX, L.P.
4333. CVS EGL Sycamore School TX, L.P.
4334. CVS EGL Taft Street FL, L.L.C.
4335. CVS EGL Tamiami Bonita Springs FL, L.L.C.
4336. CVS EGL Tamiami Fort Myers FL, L.L.C.
4337. CVS EGL Tamiami Naples FL, L.L.C.
4338. CVS EGL Tamiami Nokomis FL, L.L.C.
4339. CVS EGL Tamiami North Port FL, L.L.C.
4340. CVS EGL Tamiami Port Charlotte FL, L.L.C.
4341. CVS EGL Tamiami Punta Gorda FL, L.L.C.
4342. CVS EGL Tamiami Sarasota FL, L.L.C.
4343. CVS EGL Tamiami Venice FL, L.L.C.
4344. CVS EGL Tampa Jenkins FL, L.L.C.
4345. CVS EGL Tampa Oldsmar FL, L.L.C.
4346. CVS EGL Tampa St. Pete FL, L.L.C.
4347. CVS EGL Tarpon Springs FL, L.L.C.
4348. CVS EGL Tarrant Beach TX, L.P.
4349. CVS EGL Tate Cove Ville Platte LA, Inc.
4350. CVS EGL Tatum Phoenix AZ, L.L.C.
4351. CVS EGL Teel Frisco TX, L.P.
4352. CVS EGL Telephone Houston TX, L.P.
4353. CVS EGL Temple Starke FL, L.L.C.
4354. CVS EGL Tenaha Center TX, L.P.
4355. CVS EGL Tennessee FL, L.L.C.
4356. CVS EGL Tequesta FL, L.L.C.
4357. CVS EGL Texas Alice TX, L.P.
4358. CVS EGL Texas College Station TX, L.P.
4359. CVS EGL Texas Properties, Inc.
4360. CVS EGL Texoma Sherman TX, L.P.
4361. CVS EGL Thomasville FL, L.L.C.
4362. CVS EGL Thomasville Road FL, L.L.C.
4363. CVS EGL Thomasville Tallahassee FL, L.L.C.
4364. CVS EGL Thompson Nursery FL, L.L.C.
4365. CVS EGL Thompson Peak AZ, L.L.C.
4366. CVS EGL Thornton CO CVS, L.L.C.
4367. CVS EGL Thornton Temple TX, L.P.
4368. CVS EGL Thunderbird Peoria AZ, L.L.C.
4369. CVS EGL Thunderbird Sun City AZ, L.L.C.
4370. CVS EGL Tidwell Houston TX, L.P.
4371. CVS EGL Timberline Collins CO CVS, L.L.C.
4372. CVS EGL Tomball TX, L.P.
4373. CVS EGL Tower Denver CO CVS, L.L.C.
4374. CVS EGL Town FL, L.L.C.
4375. CVS EGL Trade Canton TX, L.P.
4376. CVS EGL Trail Fort Myers FL, L.L.C.
4377. CVS EGL Trail Lake TX, L.P.
4378. CVS EGL Trail Naples FL, L.L.C.
4379. CVS EGL Truman Key West FL, L.L.C.
4380. CVS EGL Tulip FL, L.L.C.
4381. CVS EGL Tuttle Sarasota FL, L.L.C.

4382. CVS EGL Twin Hills Dallas TX, L.P.
4383. CVS EGL Tyler TX, L.P.
4384. CVS EGL Tyndall Panama City FL, L.L.C.
4385. CVS EGL Ulmerton Largo FL, L.L.C.
4386. CVS EGL Ulmerton Road FL, L.L.C.
4387. CVS EGL Underhill Orlando FL, L.L.C.
4388. CVS EGL Union Hills AZ, L.L.C.
4389. CVS EGL University Blvd Orlando FL, L.L.C.
4390. CVS EGL University Bradenton FL, L.L.C.
4391. CVS EGL University Denton TX, L.P.
4392. CVS EGL University Fort Lauderdale FL, L.L.C.
4393. CVS EGL University Hollywood FL, L.L.C.
4394. CVS EGL University Pompano FL, L.L.C.
4395. CVS EGL University Winter Park FL, L.L.C.
4396. CVS EGL US Hwy 19 Holiday FL, L.L.C.
4397. CVS EGL Uvalde Houston TX, L.P.
4398. CVS EGL Val Vista AZ, L.L.C.
4399. CVS EGL Valley Mills TX, L.P.
4400. CVS EGL Vandament Yukon OK, Inc.
4401. CVS EGL Vanderbilt Beach FL, L.L.C.
4402. CVS EGL Vegas Verdes NM, L.L.C.
4403. CVS EGL Venice Bypass FL, L.L.C.
4404. CVS EGL Venice FL, L.L.C.
4405. CVS EGL Veterans Metairie LA, Inc.
4406. CVS EGL Viera Melbourne FL, L.L.C.
4407. CVS EGL Village West Palm FL, L.L.C.
4408. CVS EGL Vine Kissimmee FL, L.L.C.
4409. CVS EGL Vineland Kissimmee FL, L.L.C.
4410. CVS EGL Vivion Kansas City MO, Inc.
4411. CVS EGL Voss Houston TX, L.P.
4412. CVS EGL W 20 Arlington TX, L.P.
4413. CVS EGL W 4th Cameron TX, L.P.
4414. CVS EGL W 7th Corsicana TX, L.P.
4415. CVS EGL W Adams Temple TX, L.P.
4416. CVS EGL W Beauregard TX, L.P.
4417. CVS EGL W Bell Fort TX, L.P.
4418. CVS EGL W Berry Fort Worth TX, L.P.
4419. CVS EGL W Camp Wisdom TX, L.P.
4420. CVS EGL W Davis Conroe TX, L.P.
4421. CVS EGL W Frank Lufkin TX, L.P.
4422. CVS EGL W Gentry Tyler TX, L.P.
4423. CVS EGL W Illinois Dallas TX, L.P.
4424. CVS EGL W Lamar Arlington TX, L.P.
4425. CVS EGL W Little York Houston TX, L.P.
4426. CVS EGL W Loop Longview TX, L.P.
4427. CVS EGL W Main League City TX, L.P.
4428. CVS EGL W Marshall Longview TX, L.P.
4429. CVS EGL W Moore Terrell TX, L.P.

4430. CVS EGL W Northwest Grapevine TX, L.P.
4431. CVS EGL W Park Row TX, L.P.
4432. CVS EGL W Parker TX, L.P.
4433. CVS EGL W Pioneer TX, L.P.
4434. CVS EGL W San Antonio TX, L.P.
4435. CVS EGL W Walker TX, L.P.
4436. CVS EGL W Walnut Garland TX, L.P.
4437. CVS EGL W Washington TX, L.P.
4438. CVS EGL Wabasso FL, L.L.C.
4439. CVS EGL Wadsworth CO CVS, L.L.C.
4440. CVS EGL Walker Houston TX, L.P.
4441. CVS EGL Walker LA, Inc.
4442. CVS EGL Waller TX, L.P.
4443. CVS EGL Walsingham Largo FL, L.L.C.
4444. CVS EGL Walzem San Antonio TX, L.P.
4445. CVS EGL Warner Gilbert AZ, L.L.C.
4446. CVS EGL Washington Franklinton LA, Inc.
4447. CVS EGL Washington Houston TX, L.P.
4448. CVS EGL Washington Miami FL, L.L.C.
4449. CVS EGL Washington TX, L.P.
4450. CVS EGL Weatherford TX, L.P.
4451. CVS EGL Webster TX, L.P.
4452. CVS EGL Wellington Forest FL, L.L.C.
4453. CVS EGL Wemore Tucson AZ, L.L.C.
4454. CVS EGL Wesley Chapel FL, L.L.C.
4455. CVS EGL Wesley Greenville TX, L.P.
4456. CVS EGL West Anderson TX, L.P.
4457. CVS EGL West Arkansas TX, L.P.
4458. CVS EGL West Avenue TX, L.P.
4459. CVS EGL West Bellfort TX, L.P.
4460. CVS EGL West Britton OK, Inc.
4461. CVS EGL West Broward FL, L.L.C.
4462. CVS EGL West Campbell TX, L.P.
4463. CVS EGL West Colonial FL, L.L.C.
4464. CVS EGL West Columbia TX, L.P.
4465. CVS EGL West Davie Boulevard FL, L.L.C.
4466. CVS EGL West Ennis TX, L.P.
4467. CVS EGL West Esplanade LA, Inc.
4468. CVS EGL West FM 1960 TX, L.P.
4469. CVS EGL West Houston TX, L.P.
4470. CVS EGL West Jefferson TX, L.P.
4471. CVS EGL West Lantana FL, L.L.C.
4472. CVS EGL West Park Avenue LA, Inc.
4473. CVS EGL West Pensacola FL, L.L.C.
4474. CVS EGL West River Tucson AZ, L.L.C.
4475. CVS EGL West Rochelle TX, L.P.
4476. CVS EGL West Sample FL, L.L.C.
4477. CVS EGL West Slaughter TX, L.P.
4478. CVS EGL West Sunrise FL, L.L.C.
4479. CVS EGL West Tampa FL, L.L.C.
4480. CVS EGL West Union Hills AZ, L.L.C.
4481. CVS EGL West University FL, L.L.C.
4482. CVS EGL West Waters FL, L.L.C.
4483. CVS EGL Western Center TX, L.P.
4484. CVS EGL Western Oklahoma City OK, Inc.
4485. CVS EGL Westhampton Springs FL, L.L.C.
4486. CVS EGL Westheimer Houston TX, L.P.
4487. CVS EGL Westheimer Road TX, L.P.
4488. CVS EGL Westheimer Suite K TX, L.P.

4489. CVS EGL Westheimer TX, L.P.  
4490. CVS EGL Weston Road FL, L.L.C.  
4491. CVS EGL Westwego LA, Inc.  
4492. CVS EGL Wheatridge CO CVS,  
L.L.C.  
4493. CVS EGL Wheeler Jasper TX, L.P.  
4494. CVS EGL White Settlement TX,  
L.P.  
4495. CVS EGL Wichita Falls TX, L.P.  
4496. CVS EGL Wickham Melbourne FL,  
L.L.C.  
4497. CVS EGL Wildcat Portland TX,  
L.P.  
4498. CVS EGL Wiles Coral Springs FL,  
L.L.C.  
4499. CVS EGL Wiles Road FL, L.L.C.  
4500. CVS EGL William Cannon TX,  
L.P.  
4501. CVS EGL Wills Point TX, L.P.  
4502. CVS EGL Windermere Orlando FL,  
L.L.C.  
4503. CVS EGL Winter Garden Vineland  
FL, L.L.C.  
4504. CVS EGL Winter Springs FL,  
L.L.C.  
4505. CVS EGL Woodforest TX, L.P.  
4506. CVS EGL Woodland De Land FL,  
L.L.C.  
4507. CVS EGL Woodmen CO CVS,  
L.L.C.  
4508. CVS EGL Woodway TX, L.P.  
4509. CVS EGL Wurzbach TX, L.P.  
4510. CVS EGL Wynnewood TX, L.P.  
4511. CVS EGL Yale Houston TX, L.P.  
4512. CVS EGL Yamato Boca Raton FL,  
L.L.C.  
4513. CVS EGL Yamato Road FL, L.L.C.  
4514. CVS EGL Young Chiefland FL,  
L.L.C.  
4515. CVS EGL Youree Shreveport LA,  
Inc.  
4516. CVS EGL Zavala TX, L.P.  
4517. CVS EGL Zephyrhills FL, L.L.C.  
4518. CVS EGL, L.L.C.  
4519. CVS Ellicott City MD, L.L.C.  
4520. CVS Ellwood City 5710, L.L.C.  
4521. CVS Elmont, L.L.C.  
4522. CVS Elmsford, L.L.C.  
4523. CVS Elmwood Park, L.L.C.  
4524. CVS Empire Clinton Store, L.L.C.  
4525. CVS Endicott, L.L.C.  
4526. CVS ETB Holding Company,  
L.L.C.  
4527. CVS Fairlawn, L.L.C.  
4528. CVS Fairport, L.L.C.  
4529. CVS Falls Road MD, L.L.C.  
4530. CVS Falmouth KY, L.L.C.  
4531. CVS Farmington Hills, Inc.  
4532. CVS Farmingville Store, L.L.C.  
4533. CVS Flint Twp., Inc.  
4534. CVS Floral Park, L.L.C.  
4535. CVS Flower City, L.L.C.  
4536. CVS Foreign, Inc.  
4537. CVS Fort Lee, L.L.C.  
4538. CVS Foundation  
4539. CVS Franklin MN, L.L.C.  
4540. CVS Franklin NJ, Inc.  
4541. CVS Franklin Square, L.L.C.  
4542. CVS Franklin Township, L.L.C.  
4543. CVS Fraser, Inc.  
4544. CVS Freehold, L.L.C.  
4545. CVS Fresh Meadows, L.L.C.  
4546. CVS Fuller Leonard, Inc.  
4547. CVS Galleria Poughkeepsie, L.L.C.  
4548. CVS Garson Culver, L.L.C.  
4549. CVS Gate City, L.L.C.  
4550. CVS Gerritsen Beach, L.L.C.  
4551. CVS Gilbert 3272, L.L.C.  
4552. CVS Gilford, L.L.C.  
4553. CVS Glen Cove, L.L.C.  
4554. CVS Glen Rock, L.L.C.  
4555. CVS Glendora, L.P.  
4556. CVS Glenmont Plaza, L.L.C.  
4557. CVS Gloucester Broadway, L.L.C.  
4558. CVS Grand Bay 4782, L.L.C.  
4559. CVS Great Neck, L.L.C.



4560. CVS Greece, L.L.C.  
 4561. CVS Green Acres, L.L.C.  
 4562. CVS Green Mount, L.L.C.  
 4563. CVS Greensboro, L.L.C.  
 4564. CVS Guilderland, L.L.C.  
 4565. CVS Gulf, Inc.  
 4566. CVS Haddonfield, L.L.C.  
 4567. CVS Hamburg Center Store, L.L.C.  
 4568. CVS Hamilton Township, L.L.C.  
 4569. CVS Hampton Bays, L.L.C.  
 4570. CVS Harris Boulevard Charlotte, Inc.  
 4571. CVS Hartland 8295, L.L.C.  
 4572. CVS Haverstraw, L.L.C.  
 4573. CVS Health Applications, LLC  
 4574. CVS Health Centers, L.L.C.  
 4575. CVS Health Charity Classic, Inc.  
 4576. CVS Health Clinical Trial Services LLC  
 4577. CVS Health Employee Relief Fund  
 4578. CVS Health Growth Equity, LLC  
 4579. CVS Health Solutions LLC  
 4580. CVS Health Ventures Fund GP, LLC  
 4581. CVS Health Ventures Fund, LP  
 4582. CVS Health Ventures Management, LLC  
 4583. CVS Healthcare Practices of California  
 4584. CVS Healthcare Practices of New Jersey LLC  
 4585. CVS Healthcare Practices PLLC  
 4586. CVS Heather Croft, L.L.C.  
 4587. CVS Henrietta Store, L.L.C.  
 4588. CVS Henrietta, L.L.C.  
 4589. CVS Hertel Ave, L.L.C.  
 4590. CVS Hilliard OH, Inc.  
 4591. CVS Hillside Ave., L.L.C.  
 4592. CVS Hoboken, L.L.C.  
 4593. CVS Holbrook, L.L.C.  
 4594. CVS Howell 8046, L.L.C.  
 4595. CVS Hudson Clinton Store, L.L.C.  
 4596. CVS Huntersville, Inc.  
 4597. CVS Huntington Beach, L.P.  
 4598. CVS Huntington, L.L.C.  
 4599. CVS IN Distribution, Inc.  
 4600. CVS Indiana, L.L.C.  
 4601. CVS Indianapolis Distribution, L.L.C.  
 4602. CVS International, Inc.  
 4603. CVS International, L.L.C.  
 4604. CVS Inwood Burnside, L.L.C.  
 4605. CVS Irondequoit, L.L.C.  
 4606. CVS Islip Terrace, L.L.C.  
 4607. CVS Ithaca Clinton Store, L.L.C.  
 4608. CVS Ithaca, L.L.C.  
 4609. CVS Jackson NJ, L.L.C.  
 4610. CVS Jefferson Yorktown, L.L.C.  
 4611. CVS Jericho, L.L.C.  
 4612. CVS Jerusalem Avenue, L.L.C.  
 4613. CVS Jerusalem North Bellmore, L.L.C.  
 4614. CVS Joe Miller, L.L.C.  
 4615. CVS Johnson City, L.L.C.  
 4616. CVS Kalamazoo, Inc.  
 4617. CVS Keene, L.L.C.  
 4618. CVS Kenmore Fairfield, L.L.C.  
 4619. CVS Kenmore Village, L.L.C.  
 4620. CVS Kensington Amherst, L.L.C.  
 4621. CVS Kensington, L.L.C.  
 4622. CVS Kidney Care Advanced Technologies LLC  
 4623. CVS Kidney Care Health Services LLC  
 4624. CVS Kidney Care Home Dialysis LLC  
 4625. CVS Kidney Care, LLC  
 4626. CVS La Puente, L.P.  
 4627. CVS Laconia, L.L.C.  
 4628. CVS Lagrange 4540, L.L.C.  
 4629. CVS Lake Norwood, Inc.  
 4630. CVS Lakewood, L.P.  
 4631. CVS Lansdowne 3142, L.L.C.  
 4632. CVS Larchmont, L.L.C.  
 4633. CVS Laurel River, L.L.C.  
 4634. CVS Lawrenceville Texas, L.L.C.

4635. CVS Leonia N.J., Inc.  
 4636. CVS Levittown Store, L.L.C.  
 4637. CVS Lewiston Center Street, L.L.C.  
 4638. CVS Lewiston, L.L.C.  
 4639. CVS Lexington Ave., L.L.C.  
 4640. CVS LF Hamlin, L.L.C.  
 4641. CVS Lindenhurst, L.L.C.  
 4642. CVS Lockport Clinton Store, L.L.C.  
 4643. CVS Logan 3454, L.L.C.  
 4644. CVS Lombard 2791, L.L.C.  
 4645. CVS Long Beach Carson, L.P.  
 4646. CVS Long Island Store, L.L.C.  
 4647. CVS Long Pond Road, L.L.C.  
 4648. CVS Lyell Clinton Paine, L.L.C.  
 4649. CVS M Street Washington DC, L.L.C.  
 4650. CVS Mack Drug of New York, L.L.C.  
 4651. CVS MaComb & Mile, Inc.  
 4652. CVS Mahopac Store, L.L.C.  
 4653. CVS Mallard Creek Charlotte, Inc.  
 4654. CVS Mamaroneck Ferndale, L.L.C.  
 4655. CVS Mamaroneck Finast, L.L.C.  
 4656. CVS Mamaroneck Harbor Store, L.L.C.  
 4657. CVS Mamaroneck Post Road, L.L.C.  
 4658. CVS Mammoth Road, L.L.C.  
 4659. CVS Managed Care, Inc.  
 4660. CVS Management Support, LLC  
 4661. CVS Manalapan NJ, Inc.  
 4662. CVS Manasquan, L.L.C.  
 4663. CVS Manchester Elm, L.L.C.  
 4664. CVS Manchester NH, L.L.C.  
 4665. CVS Manor Road, L.L.C.  
 4666. CVS Mansfield, L.P.  
 4667. CVS Margate Ventnor, L.L.C.  
 4668. CVS Marietta Piedmont, Inc.  
 4669. CVS Mayfly Corp.  
 4670. CVS Mays Landing, L.L.C.  
 4671. CVS ME Holding Company, L.L.C.  
 4672. CVS Mechanicville, L.L.C.  
 4673. CVS Medford NJ, L.L.C.  
 4674. CVS Medford, L.L.C.  
 4675. CVS Media Exchange LLC  
 4676. CVS Medical Practices (KS) LLC  
 4677. CVS Merchants Clinton Paine, L.L.C.  
 4678. CVS Merchantville Maple, L.L.C.  
 4679. CVS Meriden East Main, Inc.  
 4680. CVS Meridian, Inc.  
 4681. CVS Merrick Road, L.L.C.  
 4682. CVS Merrick, L.L.C.  
 4683. CVS Merrimack Main Street, L.L.C.  
 4684. CVS Metro Village, L.L.C.  
 4685. CVS MI Distribution, Inc.  
 4686. CVS Michigan, L.L.C.  
 4687. CVS Middle Country, L.L.C.  
 4688. CVS Midland Park, L.L.C.  
 4689. CVS Midlothian, L.L.C.  
 4690. CVS Mill Creek, L.L.C.  
 4691. CVS Mineola, L.L.C.  
 4692. CVS MN Holding Company, L.L.C.  
 4693. CVS Mobile Airport, Inc.  
 4694. CVS Montclair NJ, Inc.  
 4695. CVS Montgomery 6094, L.L.C.  
 4696. CVS Morse, Inc.  
 4697. CVS Morton Village, L.L.C.  
 4698. CVS Mount Laurel, L.L.C.  
 4699. CVS Mt. Hope Clinton Paine, L.L.C.  
 4700. CVS Mt. Kisco, L.L.C.  
 4701. CVS Mt. Read Street, L.L.C.  
 4702. CVS Murrells, Inc.  
 4703. CVS Mystic CT, Inc.  
 4704. CVS Nassau Street, L.L.C.  
 4705. CVS Nations Ford Charlotte, Inc.  
 4706. CVS NC Distribution, Inc.  
 4707. CVS Neptune Avenue, L.L.C.  
 4708. CVS Nesconset, L.L.C.  
 4709. CVS New Baltimore, Inc.  
 4710. CVS New Hyde Park, L.L.C.  
 4711. CVS New Milford, L.L.C.  
 4712. CVS New Rochelle, L.L.C.  
 4713. CVS New Scotland, L.L.C.

4714. CVS New York, Inc.  
 4715. CVS Newburgh Mall, L.L.C.  
 4716. CVS Newport City, L.L.C.  
 4717. CVS North Arlington, L.L.C.  
 4718. CVS North Babylon, L.L.C.  
 4719. CVS North Bellmore, L.L.C.  
 4720. CVS North Conway, L.L.C.  
 4721. CVS North Park Store, L.L.C.  
 4722. CVS North Portland, L.L.C.  
 4723. CVS North Wildwood, L.L.C.  
 4724. CVS Northport, L.L.C.  
 4725. CVS Northtown Plaza, L.L.C.  
 4726. CVS Norwell Washington, Inc.  
 4727. CVS Norwood Bergen, L.L.C.  
 4728. CVS Novi Distribution, L.L.C.  
 4729. CVS Nutley, L.L.C.  
 4730. CVS NV Holding Company, L.L.C.  
 4731. CVS O.P., L.L.C.  
 4732. CVS Oakdale, L.L.C.  
 4733. CVS Ocean Haven, L.L.C.  
 4734. CVS Ocean Simpson, L.L.C.  
 4735. CVS Oceanside, L.L.C.  
 4736. CVS Odenton, L.L.C.  
 4737. CVS of Concord NH, L.L.C.  
 4738. CVS of Concord, Mass., Inc.  
 4739. CVS of DC and VA, Inc.  
 4740. CVS of Emmaus, Inc.  
 4741. CVS of Lands Downe, Inc.  
 4742. CVS of Madison, Conn., Inc.  
 4743. CVS of Maryland, Inc.  
 4744. CVS of N. Carolina, Inc.  
 4745. CVS of North Kingstown, Inc.  
 4746. CVS of Pennsylvania, Inc.  
 4747. CVS of Rutland, Vermont, Inc.  
 4748. CVS of Sandwich, Inc.  
 4749. CVS of Stroudsburg, Inc.  
 4750. CVS of Swarthmore, Inc.  
 4751. CVS of Virginia, Inc.  
 4752. CVS of Waterville, Maine, L.L.C.  
 4753. CVS of West Virginia, Inc.  
 4754. CVS OH Holding Company, L.L.C.  
 4755. CVS Old Bridge, L.L.C.  
 4756. CVS Olean Clinton Store, L.L.C.  
 4757. CVS Oneonta Clinton Store, L.L.C.  
 4758. CVS Onondaga County, L.L.C.  
 4759. CVS-Orange Avenue, Inc.  
 4760. CVS Orangeburg Drug Store, L.L.C.  
 4761. CVS Orlando FL Distribution, L.L.C.  
 4762. CVS Ossining, L.L.C.  
 4763. CVS Owl Drug, L.L.C.  
 4764. CVS Oyster Bay, L.L.C.  
 4765. CVS Ozone Park, L.L.C.  
 4766. CVS PA Distribution, Inc.  
 4767. CVS PA Distribution, L.L.C.  
 4768. CVS Pace FL, L.L.C.  
 4769. CVS Paige Colony, L.P.  
 4770. CVS Palisades Center, L.L.C.  
 4771. CVS Park Ave Rochester, L.L.C.  
 4772. CVS Passaic Inc.  
 4773. CVS Payne Avenue, L.L.C.  
 4774. CVS Peachtree City, Inc.  
 4775. CVS Peachtree Suwanee, Inc.  
 4776. CVS Pearl River, L.L.C.  
 4777. CVS Pearland Parkway, L.P.  
 4778. CVS Pembroke Pines 2849, L.L.C.  
 4779. CVS Penfield Clinton Paine, L.L.C.  
 4780. CVS Pharmacy Limited of Illinois, Inc.  
 4781. CVS Pharmacy Overseas Online, LLC  
 4782. CVS Pine Tree, L.L.C.  
 4783. CVS Plaistow, L.L.C.  
 4784. CVS Point Pleasant Beach, L.L.C.  
 4785. CVS Polifly Road, L.L.C.  
 4786. CVS Port Jefferson, L.L.C.  
 4787. CVS Portion Road, L.L.C.  
 4788. CVS Portland Forest, L.L.C.  
 4789. CVS Portland-Congress St., L.L.C.  
 4790. CVS Portsmouth Islington, L.L.C.  
 4791. CVS Post Avenue, L.L.C.  
 4792. CVS PR Center, Inc.  
 4793. CVS PR Holding Company, L.L.C.  
 4794. CVS Preakness Center, L.L.C.  
 4795. CVS Prescription Center, Inc.

4796. CVS Presidents Square, L.L.C.  
 4797. CVS Princeton, L.L.C.  
 4798. CVS Prospect Avenue, L.L.C.  
 4799. CVS Pyramid Utica, L.L.C.  
 4800. CVS Queens Boulevard, L.L.C.  
 4801. CVS Queensbury, L.L.C.  
 4802. CVS Ralph Avenue, L.L.C.  
 4803. CVS Ramapo Valley Road, L.L.C.  
 4804. CVS Ramapo, L.L.C.  
 4805. CVS Ramsey, L.L.C.  
 4806. CVS Raritan NJ, Inc.  
 4807. CVS RCI, LLC  
 4808. CVS Reading PA 3242, L.L.C.  
 4809. CVS Rego Park, L.L.C.  
 4810. CVS Reseda, L.P.  
 4811. CVS Revco D.S., Inc.  
 4812. CVS Rhode Island, Inc.  
 4813. CVS Richmond Atlee, Inc.  
 4814. CVS Richmond Hill, L.L.C.  
 4815. CVS Richmond Main, Inc.  
 4816. CVS Ridgecrest Plaza, L.L.C.  
 4817. CVS Ridgefield Park, L.L.C.  
 4818. CVS Ridgewood, L.L.C.  
 4819. CVS Riverside Drive, L.L.C.  
 4820. CVS Robinson Street, L.L.C.  
 4821. CVS Rochester NH, L.L.C.  
 4822. CVS Rochester Road, L.L.C.  
 4823. CVS Rockaway, L.L.C.  
 4824. CVS Rockville Center, L.L.C.  
 4825. CVS Rocky Point Village, L.L.C.  
 4826. CVS Romeo Plank, Inc.  
 4827. CVS Ronkonkoma, L.L.C.  
 4828. CVS Roosevelt Field, L.L.C.  
 4829. CVS Roselle, L.L.C.  
 4830. CVS Rotterdam Square, L.L.C.  
 4831. CVS Route 24, L.L.C.  
 4832. CVS Route 302, L.L.C.  
 4833. CVS Royal Ridge, L.L.C.  
 4834. CVS RS 107 Avon AZ, L.L.C.  
 4835. CVS RS 16th Ave AZ, L.L.C.  
 4836. CVS RS 19th Ave. AZ, L.L.C.  
 4837. CVS RS 35 Thunder AZ, L.L.C.  
 4838. CVS RS 4th Ave. Yuma AZ, L.L.C.  
 4839. CVS RS 7th Ave AZ, L.L.C.  
 4840. CVS RS 7th St. Phoenix AZ, L.L.C.  
 4841. CVS RS Alma School Rd AZ,  
 L.L.C.  
 4842. CVS RS Anthem Way AZ, L.L.C.  
 4843. CVS RS Apache Junction AZ,  
 L.L.C.  
 4844. CVS RS Arizona, L.L.C.  
 4845. CVS RS Baseline Rd AZ, L.L.C.  
 4846. CVS RS Bell Rd AZ, L.L.C.  
 4847. CVS RS Bell Rd. Glendale AZ,  
 L.L.C.  
 4848. CVS RS Broadway Blvd. AZ,  
 L.L.C.  
 4849. CVS RS Broadway Rd Tempe AZ,  
 L.L.C.  
 4850. CVS RS Brown Rd AZ, L.L.C.  
 4851. CVS RS Bullhead City AZ, L.L.C.  
 4852. CVS RS Casa Grande AZ, L.L.C.  
 4853. CVS RS Chandler McQueen AZ,  
 L.L.C.  
 4854. CVS RS Chandler Ray AZ, L.L.C.  
 4855. CVS RS Cotton Casa AZ, L.L.C.  
 4856. CVS RS Cottonwood AZ, L.L.C.  
 4857. CVS RS E Southern Ave AZ,  
 L.L.C.  
 4858. CVS RS E. Baseline Mesa AZ,  
 L.L.C.  
 4859. CVS RS E. Bell Rd Phoenix AZ,  
 L.L.C.  
 4860. CVS RS E. Santa Fe Hwy 66 AZ,  
 L.L.C.  
 4861. CVS RS E. University Dr Mesa AZ,  
 L.L.C.  
 4862. CVS RS Elliot Rd AZ, L.L.C.  
 4863. CVS RS Elliott Gilbert AZ, L.L.C.  
 4864. CVS RS Finney Flat AZ, L.L.C.  
 4865. CVS RS Frank Lloyd Wright Blvd  
 AZ, L.L.C.  
 4866. CVS RS Gilbert E. Eliot Rd. AZ,  
 L.L.C.  
 4867. CVS RS Gilbert Mesa AZ, L.L.C.  
 4868. CVS RS Glen 19 AZ, L.L.C.

4869. CVS RS Golf Links Tucson AZ, L.L.C.
4870. CVS RS Grant Tucson AZ, L.L.C.
4871. CVS RS Green Valley AZ, L.L.C.
4872. CVS RS Guadalupe Gilbert AZ, L.L.C.
4873. CVS RS Higley Mesa AZ, L.L.C.
4874. CVS RS Ina Rd. AZ, L.L.C.
4875. CVS RS Indian School Phoenix AZ, L.L.C.
4876. CVS RS La Canada Tucson AZ, L.L.C.
4877. CVS RS Lindsay Rd AZ, L.L.C.
4878. CVS RS Lone Cava AZ, L.L.C.
4879. CVS RS Mesa N. Brown Rd AZ, L.L.C.
4880. CVS RS Mesa University AZ, L.L.C.
4881. CVS RS Miller Scottsdale AZ, L.L.C.
4882. CVS RS N Alvernon Way AZ, L.L.C.
4883. CVS RS N. 12th St. Phoenix AZ, L.L.C.
4884. CVS RS N. Tatum Blvd. AZ, L.L.C.
4885. CVS RS Oracle Rd AZ, L.L.C.
4886. CVS RS Palisades Blvd. AZ, L.L.C.
4887. CVS RS Peoria Union AZ, L.L.C.
4888. CVS RS Phoenix Bell AZ, L.L.C.
4889. CVS RS Phoenix Central AZ, L.L.C.
4890. CVS RS Phoenix Indian AZ, L.L.C.
4891. CVS RS Phoenix Peoria AZ, L.L.C.
4892. CVS RS Phoenix Union Hills Dr. AZ, L.L.C.
4893. CVS RS Pima Rd. AZ, L.L.C.
4894. CVS RS Prescott AZ, L.L.C.
4895. CVS RS Riverside Parker AZ, L.L.C.
4896. CVS RS S. Central Ave. AZ, L.L.C.
4897. CVS RS S. Dobson Mesa AZ, L.L.C.
4898. CVS RS Scottsdale FLW AZ, L.L.C.
4899. CVS RS Scottsdale Rd AZ, L.L.C.
4900. CVS RS Sierra Vista AZ, L.L.C.
4901. CVS RS Silver Tuc AZ, L.L.C.
4902. CVS RS Sun City West AZ, L.L.C.
4903. CVS RS Sunrise Dr AZ, L.L.C.
4904. CVS RS Sunrise Surprise AZ, L.L.C.
4905. CVS RS Sunrise Tucson AZ, L.L.C.
4906. CVS RS Tanque Verde AZ, L.L.C.
4907. CVS RS Tatum Blvd AZ, L.L.C.
4908. CVS RS Thomas Rd AZ, L.L.C.
4909. CVS RS Thomas Scottsdale AZ, L.L.C.
4910. CVS RS W. Glendale Rd. AZ, L.L.C.
4911. CVS RS W. Peoria Ave AZ, L.L.C.
4912. CVS RS W. Southern AJ AZ, L.L.C.
4913. CVS RS W. Valencia Rd. AZ, L.L.C.
4914. CVS RS West Indian AZ, L.L.C.
4915. CVS RS Wickenburg Way AZ, L.L.C.
4916. CVS RS Yuma AZ, L.L.C.
4917. CVS Rt. 199 Williamsburg, Inc.
4918. CVS Rx Services, Inc.
4919. CVS Rye Route 1, L.L.C.
4920. CVS Rye Store, L.L.C.
4921. CVS Safir Sourcing UK, Ltd
4922. CVS Safir Sourcing, LLC
4923. CVS Salem Stateline, L.L.C.
4924. CVS Salmon Run, L.L.C.
4925. CVS San Dimas, L.P.
4926. CVS San Jacinto CA, L.L.C.
4927. CVS Santa Ana, L.P.
4928. CVS Saratoga Springs, L.L.C.
4929. CVS Saugerties Store, L.L.C.
4930. CVS Saunders Settlement Pharmacy, L.L.C.
4931. CVS Sayville, L.L.C.
4932. CVS SC Distribution, Inc.

4933. CVS SC Distribution, L.L.C.  
 4934. CVS Scarsdale Centre, L.L.C.  
 4935. CVS Scarsdale Store, L.L.C.  
 4936. CVS Schalks Crossing, L.L.C.  
 4937. CVS Schoolhouse, L.L.C.  
 4938. CVS Sea Cliff, L.L.C.  
 4939. CVS Seabrook, L.L.C.  
 4940. CVS Second Avenue NY, L.L.C.  
 4941. CVS Selden Store, L.L.C.  
 4942. CVS Seneca Mall, Inc.  
 4943. CVS Seneca Street, L.L.C.  
 4944. CVS Setauket, L.L.C.  
 4945. CVS Sharon Amity Charlotte, Inc.  
 4946. CVS Shaw Holdings Inc.  
 4947. CVS Sheepshead Bay, L.L.C.  
 4948. CVS Sheridan Harlem Store, L.L.C.  
 4949. CVS Sheridan Hollywood, L.L.C.  
 4950. CVS Ship Bottom, L.L.C.  
 4951. CVS Silver Spring, Inc.  
 4952. CVS Sixth Avenue NY, L.L.C.  
 4953. CVS Skippack, Inc.  
 4954. CVS Solomons MD, L.L.C.  
 4955. CVS South Albany Store, L.L.C.  
 4956. CVS South Canal Chicago, L.L.C.  
 4957. CVS South Farmingdale, L.L.C.  
 4958. CVS South Ogden, L.L.C.  
 4959. CVS South Salina Street, L.L.C.  
 4960. CVS South Schenectady Store,  
 L.L.C.  
 4961. CVS Southwest Blvd, Inc.  
 4962. CVS SP 5897 FL, L.L.C.  
 4963. CVS Sparta, L.L.C.  
 4964. CVS State Capital, L.L.C.  
 4965. CVS State NY Store, L.L.C.  
 4966. CVS State Street, L.L.C.  
 4967. CVS Staten Island, L.L.C.  
 4968. CVS Stelton Road, L.L.C.  
 4969. CVS Stony Point, L.L.C.  
 4970. CVS Strategic Resources Private  
 Limited  
 4971. CVS Stratford Barnum, Inc.  
 4972. CVS Stratford Nichols, Inc.  
 4973. CVS Stratham, L.L.C.  
 4974. CVS Suffern Store, L.L.C.  
 4975. CVS Sunrise Highway, L.L.C.  
 4976. CVS Surplus 8049 MI, L.L.C.  
 4977. CVS Syracuse Downtown, L.L.C.  
 4978. CVS Tampa 2802, L.L.C.  
 4979. CVS Tampa 3650, L.L.C.  
 4980. CVS Tarrytown Store, L.L.C.  
 4981. CVS Teaneck, L.L.C.  
 4982. CVS Tenafly Town, L.L.C.  
 4983. CVS Terry Road, L.L.C.  
 4984. CVS Thompsons Station, Inc.  
 4985. CVS Thornwood Columbus  
 Avenue, L.L.C.  
 4986. CVS Thornwood Park, L.L.C.  
 4987. CVS TN Distribution, Inc.  
 4988. CVS TN Distribution, L.L.C.  
 4989. CVS Toms River, L.L.C.  
 4990. CVS Torrance CA, L.L.C.  
 4991. CVS Towson MD, L.L.C.  
 4992. CVS Transportation, Inc.  
 4993. CVS Transportation, L.L.C.  
 4994. CVS Trenton MI, L.L.C.  
 4995. CVS Trousdale Nashville, Inc.  
 4996. CVS Troy Fifth Street, L.L.C.  
 4997. CVS Troy Mall Store, L.L.C.  
 4998. CVS TX Holding Company, L.L.C.  
 4999. CVS Union, L.L.C.  
 5000. CVS University of Buffalo, L.L.C.  
 5001. CVS Upper Montclair, L.L.C.  
 5002. CVS Upper Valley Drug, L.L.C.  
 5003. CVS VA Distribution, Inc.  
 5004. CVS Valley Stream, L.L.C.  
 5005. CVS Van Nuys, L.P.  
 5006. CVS Vanguard, Inc.  
 5007. CVS Ventnor Dorset, L.L.C.  
 5008. CVS Vero FL Distribution, L.L.C.  
 5009. CVS Victory Boulevard, L.P.  
 5010. CVS Wading River, L.L.C.  
 5011. CVS Wallace Building, L.L.C.  
 5012. CVS Wanaque, L.L.C.  
 5013. CVS Wantagh Ave, L.L.C.  
 5014. CVS Warren, Inc.  
 5015. CVS Washington 6448, L.L.C.

5016. CVS Washington Avenue, L.L.C.  
5017. CVS Washington Township, L.L.C.  
5018. CVS Washington Wisconsin DC, L.L.C.  
5019. CVS Washington, Inc.  
5020. CVS Waterville Valley, L.L.C.  
5021. CVS Waxhaw NC, L.L.C.  
5022. CVS Wayne Turnpike, L.L.C.  
5023. CVS Webster, L.L.C.  
5024. CVS West Babylon, L.L.C.  
5025. CVS West Gate, L.L.C.  
5026. CVS West Haven, Inc.  
5027. CVS West Hempstead, L.L.C.  
5028. CVS West Islip, L.L.C.  
5029. CVS West Orange, L.L.C.  
5030. CVS West Park Avenue, L.L.C.  
5031. CVS West Side Store, L.L.C.  
5032. CVS Westbrook Maine, L.L.C.  
5033. CVS Westchester Square, L.L.C.  
5034. CVS Westchester Store, L.L.C.  
5035. CVS Western Avenue, L.L.C.  
5036. CVS Westwood LA, L.P.  
5037. CVS Weyman Avenue, L.L.C.  
5038. CVS Weymouth 1853, L.L.C.  
5039. CVS White Plains Road, L.L.C.  
5040. CVS Whittier, L.P.  
5041. CVS Wilbraham MA, Inc.  
5042. CVS Williamstown, L.L.C.  
5043. CVS Williamsville Store, L.L.C.  
5044. CVS Williston Park, L.L.C.  
5045. CVS Wilton, L.L.C.  
5046. CVS Wisconsin Avenue DC, L.L.C.  
5047. CVS Wisteria Drive, L.L.C.  
5048. CVS Woodbridge Main Street, L.L.C.  
5049. CVS Woodbury Mullica, L.L.C.  
5050. CVS Woodward, Inc.  
5051. CVS WWRE, Inc.  
5052. CVS Wyckoff, L.L.C.  
5053. CVS Wynantskill, L.L.C.  
5054. CVS Yonkers Broadway, L.L.C.  
5055. CVS Yonkers, L.L.C.  
5056. CVS Yorktown Heights Store, Inc.  
5057. CVS Yorkville, L.L.C.  
5058. CVS.com OTC, L.L.C.  
5059. CVS/pharmacy Charitable Trust, Inc.  
5060. CVS-SHC Kidney Care Home Dialysis of Austin LLC  
5061. CVS-SHC Kidney Care Home Dialysis of Los Angeles LLC  
5062. CVS-SHC Kidney Care Home Dialysis of Philadelphia LLC  
5063. CVS-SHC Renal Holdings LLC  
5064. Cypress California CVS, Inc.  
5065. Cypress Jones CVS, L.P.  
5066. Cypress Naples CVS, L.L.C.  
5067. Cypresswood Houston CVS, L.P.  
5068. D&R Pharmaceutical Services, LLC  
5069. D.A.W., LLC  
5070. Dacula CVS, Inc.  
5071. Dairy Ashford CVS, L.P.  
5072. Dale City VA CVS, Inc.  
5073. Dale Mabry CVS, Inc.  
5074. Dallas GA CVS, Inc.  
5075. Dallas PharmaCare Pharmacy, L.L.C.  
5076. Dallas ProCare Pharmacy, Inc.  
5077. Dallas Waugh CVS, L.P.  
5078. Damen Chicago CVS, L.L.C.  
5079. Dan Ridge CVS, Inc.  
5080. Danbury Central CVS, Inc.  
5081. Danbury CVS, Inc.  
5082. Danbury Fair CVS, Inc.  
5083. Danbury MRC, Inc.  
5084. Danbury South Main CVS, Inc.  
5085. Danvers Plaza CVS, Inc.  
5086. Darien CVS, Inc.  
5087. Dartmouth Retailer, Inc.  
5088. Davenport FL CVS, L.L.C.  
5089. Davison CVS, Inc.  
5090. DBD Nocigs 2019-1 LLC  
5091. DBD Nocigs 2019-15 LLC  
5092. DBD Nocigs 2019-16 LLC  
5093. DBD Nocigs 2019-2 LLC  
5094. DBD Nocigs 2019-21 LLC

5095. DBD Nocigs 2019-22 LLC  
5096. DBD Nocigs 2019-23 LLC  
5097. DBD Nocigs 2019-24 LLC  
5098. DBD Nocigs 2019-25 LLC  
5099. DBD Nocigs 2019-29 LLC  
5100. DBD Nocigs 2019-41 LLC  
5101. DBD Nocigs 2019-42 LLC  
5102. DBD Nocigs 2019-43 LLC  
5103. DBD Nocigs 2019-44 LLC  
5104. DBD Nocigs 2019-45 LLC  
5105. DBD Nocigs 2019-5 LLC  
5106. DBD Nocigs 2019-7 LLC  
5107. DBD Nocigs 2019-8 LLC  
5108. De Soto CVS, L.P.  
5109. Decatur CVS, Inc.  
5110. Dedham CVS, Inc.  
5111. Dedham High Street CVS, Inc.  
5112. Deer Park Avenue CVS, Inc.  
5113. Del Amo CVS, Inc.  
5114. Del Prado CVS, L.L.C.  
5115. Delaware CVS Pharmacy, L.L.C.  
5116. Delaware Physicians Care -  
Medicare, Incorporated  
5117. Delaware Physicians Care,  
Incorporated  
5118. Delco Apothecary, Inc.  
5119. Delran CVS, Inc.  
5120. Delta Health HMO, Inc.  
5121. Delta Risk Management, L.L.C.  
5122. Deltona CVS, L.L.C.  
5123. Denver PharmaCare Pharmacy,  
L.L.C.  
5124. Denville CVS, Inc.  
5125. Depew Broadway CVS, Inc.  
5126. Depew CVS, Inc.  
5127. Depot St. CVS, Inc.  
5128. Deptford CVS, Inc.  
5129. Derby Center CVS, Inc.  
5130. Derry Street CVS, Inc.  
5131. Des Plaines CVS, L.L.C.  
5132. Desert Buffalo CVS, L.L.C.  
5133. Desert Eastern CVS, L.L.C.  
5134. Desert Inn CVS, L.L.C.  
5135. Destin FL CVS, L.L.C.  
5136. Detroit CVS, Inc.  
5137. Detroit Greenfield CVS, Inc.  
5138. Dexter Plaza CVS, Inc.  
5139. DG Danville KY LLC  
5140. DG Wesley Chapel FL LLC  
5141. Diamond Bar CVS, Inc.  
5142. Digital eHealth, LLC  
5143. Digital Enterprise Realty, L.L.C.  
5144. District of Columbia CVS  
Pharmacy, L.L.C.  
5145. Division CVS, L.L.C.  
5146. Dobbs Ferry CVS, Inc.  
5147. Donlon Distributing, Inc.  
5148. Dorchester Lower Mills CVS, Inc.  
5149. Dothan CVS, Inc.  
5150. Doubleday Ballston CVS, L.L.C.  
5151. Douglassville PA CVS, Inc.  
5152. Douglasville CVS, Inc.  
5153. Dover Delaware CVS, Inc.  
5154. Dover NJ CVS, L.L.C.  
5155. Dover Randolph CVS, L.L.C.  
5156. Dowagiac Clinton Stores, Inc.  
5157. Downers Grove CVS, L.L.C.  
5158. Downingtown CVS, Inc.  
5159. Downtown Miami CVS, L.L.C.  
5160. Doylestown CVS, Inc.  
5161. Dragon Acquisition Company  
5162. Drexel Hill CVS, Inc.  
5163. Driftwood Shopping Center CVS,  
Inc.  
5164. Drogaria Onofre Ltda.  
5165. Drug World, Inc.  
5166. Drugs For Less, Inc.  
5167. Drumhill CVS, Inc.  
5168. Duarte CVS, Inc.  
5169. Dudley Street CVS, Inc.  
5170. Duke Street CVS, Inc.  
5171. Duluth CVS, Inc.  
5172. Duncan SC CVS, Inc.  
5173. Dundee Elgin CVS, L.L.C.  
5174. Dunedin CVS, L.L.C.  
5175. Dunellen CVS, Inc.



5176. Dunkirk Marketplace CVS, Inc.  
5177. Dunkirk Marketplace Peoples, Inc.  
5178. Dunlap Phoenix CVS, L.L.C.  
5179. Dunlop Farms CVS, Inc.  
5180. Dupont Circle CVS Realty, Inc.  
5181. Durham NC CVS, Inc.  
5182. Dyckman Street CVS, L.L.C.  
5183. Dynamite Phoenix CVS, L.L.C.  
5184. E. Arrow Hwy CVS, L.L.C.  
5185. E. T. B., Inc.  
5186. e.BENEFITS, INC.  
5187. Eagan MN CVS, L.L.C.  
5188. Eagle Valley CVS, Inc.  
5189. Eagles Landing CVS, Inc.  
5190. East 161st Street CVS, Inc.  
5191. East Avenue CVS, Inc.  
5192. East Bay Drive CVS, Inc.  
5193. East Boston CVS, Inc.  
5194. East Bradford Plaza CVS, Inc.  
5195. East Bridgewater CVS, Inc.  
5196. East Brunswick CVS, Inc.  
5197. East Flatbush CVS, L.L.C.  
5198. East Greenwich CVS, Inc.  
5199. East Hampton CVS, Inc.  
5200. East Hanover CVS, Inc.  
5201. East Hartford CVS, Inc.  
5202. East Hartford-Main Street CVS, Inc.  
5203. East Haven Main Street CVS, Inc.  
5204. East Haverhill Retailer, Inc.  
5205. East Hills CVS, Inc.  
5206. East Longmeadow CVS, Inc.  
5207. East Main Bridgeport CVS, Inc.  
5208. East Main St. at Westborough CVS, Inc.  
5209. East Market CVS, Inc.  
5210. East Market Street CVS, L.L.C.  
5211. East Northport CVS, L.L.C.  
5212. East Providence CVS, Inc.  
5213. East Putnam Avenue CVS, Inc.  
5214. East Side CVS, Inc.  
5215. East Wareham CVS, Inc.  
5216. East Windsor CVS, L.L.C.  
5217. Eastampton Township CVS, Inc.  
5218. Eastern Avenue CVS, Inc.  
5219. Eastfield CVS, Inc.  
5220. Eastland CVS, Inc.  
5221. Easton Ave. CVS, Inc.  
5222. Easton CVS, Inc.  
5223. Easton Maryland CVS, Inc.  
5224. Easton Nazareth CVS, Inc.  
5225. Easton Sullivan CVS, Inc.  
5226. Easton Washington Street CVS, Inc.  
5227. Easton, Mass. CVS, Inc.  
5228. Eatontown CVS, Inc.  
5229. Echo Merger Sub, Inc.  
5230. Echo Merger Sub, LLC  
5231. Eckerd Corporation (for assets / pharmacies acquired by CVS)  
5232. Eckerd Corporation of Florida, Inc.  
5233. Eckerd Drug Company (for assets / pharmacies acquired by CVS)  
5234. Eckerd Drug Company of Florida, Inc.  
5235. Eckerd Drug Company of Texas, Inc. (for assets / pharmacies acquired by CVS)  
5236. Eckerd Drugs of Florida, Inc. (for assets / pharmacies acquired by CVS)  
5237. Eckerd Drugs of Georgia, Inc. (for assets / pharmacies acquired by CVS)  
5238. Eckerd Drugs of Louisiana, Inc. (for assets / pharmacies acquired by CVS)  
5239. Eckerd Drugs of Mississippi, Inc. (for assets / pharmacies acquired by CVS)  
5240. Eckerd Drugs of North Carolina, Inc. (for assets/pharmacies acquired by CVS)  
5241. Eckerd Drugs of South Carolina, Inc. (for assets / pharmacies acquired by CVS)

5242. Eckerd Drugs of Texas, Inc. (for assets / pharmacies acquired by CVS)
5243. Eckerd Drugs, Inc. (for assets / pharmacies acquired by CVS)
5244. Eckerd Drugsmarts, Inc. (for assets / pharmacies acquired by CVS)
5245. Eddystone CVS, Inc.
5246. Edgewater CVS, Inc.
5247. Edgewater NJ CVS, L.L.C.
5248. Edgewater Orlando CVS, L.L.C.
5249. Edgewood CVS, Inc.
5250. Edison Wooding CVS, Inc.
5251. Efmile, Inc.
5252. Egg Harbor NJ CVS, L.L.C.
5253. Egypt Audubon CVS, Inc.
5254. eHealth Solutions, Inc.
5255. Eighth New York CVS, L.L.C.
5256. El Camino Houston CVS, L.P.
5257. Electric Avenue CVS, Inc.
5258. Eleventh Street CVS, Inc.
5259. Elgin CVS, L.L.C.
5260. Eliot CVS, Inc.
5261. Elizabeth Westfield Avenue CVS, Inc.
5262. Elkhorn Las Vegas CVS, L.L.C.
5263. Elkhorn NV CVS, L.L.C.
5264. Ellicott City CVS, Inc.
5265. Elliot Tempe CVS, L.L.C.
5266. Ellwood City CVS, L.L.C.
5267. Elmhurst CVS, L.L.C.
5268. Elmora CVS, Inc.
5269. Emerald Square CVS, Inc.
5270. Emmaus Avenue CVS, Inc.
5271. Emmaus, Pennsylvania, CVS, Inc.
5272. Employee Assistance Services, LLC
5273. Enfield CVS, Inc.
5274. Enfield Elm CVS, Inc.
5275. Enfield Phoenix CVS, Inc.
5276. Engleside Plaza CVS, Inc.
5277. Engleside Plaza Peoples, Inc.
5278. Englewood Cliffs CVS, Inc.
5279. Englewood CVS, Inc.
5280. Enloe Drugs LLC
5281. Ennis TX CVS, L.P.
5282. Enterprise Patient Safety Organization, LLC
5283. Erdenheim Saints CVS, Inc.
5284. Eric C. Marshall, M.D. P.C.
5285. Erie CVS, Inc.
5286. Escalante Solutions, LLC
5287. Essence, Inc.
5288. Essex Eastern CVS, Inc.
5289. Essex Martin CVS, Inc.
5290. Essex St. (Salem) CVS, Inc.
5291. Estero Coconut CVS, L.L.C.
5292. Estero Three Oaks CVS, L.L.C.
5293. Estroff Pharmacy Incorporated
5294. ETHIX Care, Inc.
5295. ETHIX Midlands, Inc.
5296. ETHIX Northwest Public Services, Inc.
5297. ETHIX Northwest, Inc.
5298. Euclid Square CVS, Inc.
5299. Evanston IL CVS, L.L.C.
5300. Everett MA CVS, Inc.
5301. Evergreen City CVS, L.L.C.
5302. Evergreen Pharmaceutical of California, Inc.
5303. Evergreen Pharmaceutical of California, LLC
5304. Evergreen Pharmaceutical, LLC
5305. Evergreen Plaza CVS, Inc.
5306. Evesboro CVS, Inc.
5307. Evesham NJ CVS, L.L.C.
5308. Ewing NJ CVS, L.L.C.
5309. Exchange Place CVS, Inc.
5310. Exeter Square CVS, Inc.
5311. Express Pharmacy Services of FL, L.L.C.
5312. Express Pharmacy Services of MO, L.L.C.
5313. Express Pharmacy Services of PA, L.L.C.
5314. Fairfax CVS, Inc.
5315. Fairfax Main Street CVS, Inc.

5316. Fairfax Mall CVS, Inc.  
5317. Fairfax Peoples, Inc.  
5318. Fairfax Route 29 CVS, Inc.  
5319. Fairfield CVS, Inc.  
5320. Fairfield Plaza CVS, Inc.  
5321. Fairfield Rt. 1 CVS, Inc.  
5322. Fairhaven CVS, Inc.  
5323. Fairlane CVS, Inc.  
5324. Fairlane Village Mall CVS, Inc.  
5325. Fairmont Pasadena CVS, L.P.  
5326. Fairmount CVS Store, Inc.  
5327. Fairview CVS, Inc.  
5328. Fairview Township CVS, Inc.  
5329. Fall River Retailer, Inc.  
5330. Fall River-President CVS, Inc.  
5331. Fallbrook Houston CVS, L.P.  
5332. Falls Church CVS, Inc.  
5333. Falls of Neuse CVS, Inc.  
5334. Falls Road CVS, Inc.  
5335. Falmouth CVS, Inc.  
5336. Falmouth Ferry CVS, Inc.  
5337. Falmouth Mall CVS, Inc.  
5338. Falmouth Plaza CVS, Inc.  
5339. Family Health Plan (FHP), Inc.  
5340. Family Health Plan Corporation  
5341. Farmingdale CVS, Inc.  
5342. Farmington Ave. CVS, Inc.  
5343. Farmington CVS, Inc.  
5344. Farmington Holdings, Inc.  
5345. Farmington Plaza CVS, Inc.  
5346. Farmingville CVS Store, Inc.  
5347. Fashion Square CVS, Inc.  
5348. FDG C41 AR Texarkana LLC  
5349. FEASIBLE ALTERNATIVES  
LIMITED  
5350. Feasterville CVS, Inc.  
5351. Federal Highway ProCare  
Pharmacy, Inc.  
5352. Fenton Avenue CVS, L.L.C.  
5353. Ferrara & Orlando Nurse  
Practitioners-Family Health P.C.  
5354. Ferrara Nurse Practitioner-Family  
Health, P.C.  
5355. FHP Health Plan, Inc.  
5356. Fifth Avenue Chess King, Inc.  
5357. Fingerlakes CVS Store, Inc.  
5358. Firestone Blvd CVS, L.L.C.  
5359. First Avenue ProCare Pharmacy,  
L.L.C.  
5360. First Choice of the Midwest LLC  
5361. First Choice of the Midwest, Inc.  
5362. First Colony CVS, L.P.  
5363. First Financial Planner Services,  
Inc.  
5364. First Health Group Corp.  
5365. First Health Life & Health  
Insurance Company  
5366. First Health Strategies, Inc.  
5367. First Script Network Services, Inc.  
5368. Fish Lake Maple Grove CVS,  
L.L.C.  
5369. Fishkill CVS, Inc.  
5370. Fitchburg PharmaCare Pharmacy,  
Inc.  
5371. Fitchburg Retailer, Inc.  
5372. Flagler 87th Miami CVS, L.L.C.  
5373. Flagstone Church, LLC  
5374. Flamingo Jones NV CVS, L.L.C.  
5375. Flamingo Road CVS, L.L.C.  
5376. Flatbush Avenue CVS, Inc.  
5377. Flatbush Brooklyn CVS, L.L.C.  
5378. Flatlands CVS, L.L.C.  
5379. Flatwoods CVS, Inc.  
5380. Fleetwood CVS Store, Inc.  
5381. Flemington CVS, L.L.C.  
5382. Flemington NJ CVS, L.L.C.  
5383. Flora Midwest, L.L.C.  
5384. Floral Jericho CVS, L.L.C.  
5385. Florence CVS, Inc.  
5386. Florence NJ CVS, Inc.  
5387. Florham Park CVS, Inc.  
5388. Florida Collaborative for Health  
Care Quality, LLC  
5389. Florida CVS Pharmacy, L.L.C.  
5390. Florida Health Plan Administrators,  
LLC

5391. Flower Mound CVS, L.P.  
5392. Flushing CVS, Inc.  
5393. FM 1960 Houston CVS, L.P.  
5394. FM 359 TX CVS, L.L.C.  
5395. FM 518 League City CVS, L.P.  
5396. FM 529 Houston CVS, L.P.  
5397. FOCUS Healthcare Management Associates, Inc.  
5398. FOCUS HealthCare Management, Inc.  
5399. Folsom CVS, Inc.  
5400. Fontana Sierra CVS, L.L.C.  
5401. Foothill La Verne CVS, Inc.  
5402. Foothill Ranch CVS, Inc.  
5403. Forbes Avenue CVS, Inc.  
5404. Forest Drive CVS, Inc.  
5405. Forest Hill MD CVS, L.L.C.  
5406. Forest Hills CVS, Inc.  
5407. Forest Hills NY CVS, L.L.C.  
5408. Forest Hills Peoples, Inc.  
5409. Forest Lane Dallas CVS, L.P.  
5410. Forest Park CVS, Inc.  
5411. Forest Park IL CVS, L.L.C.  
5412. Forks Township CVS, Inc.  
5413. Formerly Broad Axe CVS, Inc.  
5414. Formerly Peoples Drug Stores, Inc  
5415. Fort Foote CVS, Inc.  
5416. Fort Lee Palisades CVS, Inc.  
5417. Fort Mill SC CVS, Inc.  
5418. Fort Pierce CVS, L.L.C.  
5419. Fort Worth ProCare Pharmacy, Inc.  
5420. Foster Nagle CVS, L.L.C.  
5421. Foster Street CVS, Inc.  
5422. Foundation Health Plan of San Bernardino, Incorporated  
5423. Foundation Health, A Florida Health Plan, Inc.  
5424. Foundation Health, An Alabama Health Plan, Inc.  
5425. Fowler Tampa CVS, Inc.  
5426. Fox Run CVS, Inc.  
5427. Foxboro CVS, Inc.  
5428. Foxon East Haven CVS, Inc.  
5429. FPS of Connecticut, Inc.  
5430. Fracisquito Sunset CVS, Inc.  
5431. Framingham Concord CVS, Inc.  
5432. Framingham CVS, Inc.  
5433. Framingham Water St. CVS, Inc.  
5434. Framingham Worcester CVS, Inc.  
5435. Franconia Road CVS, Inc.  
5436. Frankford Avenue CVS, Inc.  
5437. Frankfort CVS, Inc.  
5438. Franklin Avenue CVS, Inc.  
5439. Franklin Central CVS, Inc.  
5440. Franklin Mahwah CVS, L.L.C.  
5441. Franklin Retailer, Inc.  
5442. Franklin TN CVS, Inc.  
5443. Franklin W. Central St. CVS, Inc.  
5444. Fraser Garfield CVS, L.L.C.  
5445. Frederick CVS, Inc.  
5446. Freehold NJ CVS, L.L.C.  
5447. Freeport Long Beach CVS, L.L.C.  
5448. Fridley MN CVS, L.L.C.  
5449. Friendly Hills Healthcare Network, Inc.  
5450. Fries Mill CVS, Inc.  
5451. Front Street CVS, Inc.  
5452. Frontier Community Health Plans, Inc.  
5453. Ft. Lauderdale CVS, Inc.  
5454. Ft. Myers CVS, L.L.C.  
5455. Fullerton CVS, Inc.  
5456. Futrix Inc.  
5457. Futrix Limited  
5458. G Street CVS, Inc.  
5459. Gahanna OH CVS, Inc.  
5460. Gainesville CVS, Inc.  
5461. Gainesville FL CVS, L.L.C.  
5462. Gaithersburg Mall CVS, Inc.  
5463. Gaithersburg, MD Bob's, Inc.  
5464. Gallivan CVS, Inc.  
5465. Galloway CVS, Inc.  
5466. Gandy CVS, Inc.  
5467. Garden City CVS, Inc.  
5468. Garden Grove CVS, Inc.  
5469. Garden State HMO

5470. Gardner CVS, Inc.  
5471. Garfield Beach CVS, L.L.C.  
5472. Garfield CVS, Inc.  
5473. Garland CVS, L.P.  
5474. Garson Culver CVS, Inc.  
5475. Garth Baytown CVS, L.P.  
5476. Garwood Chestnut CVS, Inc.  
5477. Gastonia CVS, Inc.  
5478. Gate City CVS, Inc.  
5479. Gatti LTC Services, Inc.  
5480. Generation Health, L.L.C.  
5481. Genesis Health Services Corp.  
5482. Genesis Health Ventures, Inc.  
5483. Geneva Carol CVS, L.L.C.  
5484. Geneva Clinton Stores, Inc.  
5485. Geneva Woods Health Services, LLC  
5486. Geneva Woods LTC Pharmacy, LLC  
5487. Geneva Woods Management, LLC  
5488. Geneva Woods Pharmacy Alaska, LLC  
5489. Geneva Woods Pharmacy Washington, LLC  
5490. Geneva Woods Pharmacy Wyoming, LLC  
5491. Geneva Woods Pharmacy, Inc.  
5492. Geneva Woods Pharmacy, LLC  
5493. Geneva Woods Retail Pharmacy, LLC  
5494. Genito Midlothian CVS, Inc.  
5495. GenPlus Managed Care, Inc.  
5496. George Safran, M.D., P.C.  
5497. Georgetown CVS, Inc.  
5498. Georgetown OH CVS, L.L.C.  
5499. Georgia CVS Pharmacy, L.L.C.  
5500. Georgia Health System, Inc.  
5501. German Dobson CVS, L.L.C.  
5502. Germantown Avenue CVS, Inc.  
5503. Germantown MD CVS, L.L.C.  
5504. Gessner Philippine Houston CVS, L.P.  
5505. Gibbsboro NJ CVS, L.L.C.  
5506. Gilbert AZ CVS, L.L.C.  
5507. Gilbert Guadalupe CVS, L.L.C.  
5508. Gilbert Warner CVS, L.L.C.  
5509. Gilbertsville CVS, Inc.  
5510. Girard Avenue ProCare Pharmacy, Inc.  
5511. Gladiolus Ft. Myers CVS, L.L.C.  
5512. Glastonbury CVS, Inc.  
5513. Glebe Road CVS, Inc.  
5514. Glebe Road Peoples, Inc.  
5515. Glen Allen CVS, Inc.  
5516. Glen Burnie MD CVS, L.L.C.  
5517. Glen Ellyn IL CVS, L.L.C.  
5518. Glen Oaks CVS, L.L.C.  
5519. Glendale Avenue CVS, L.P.  
5520. Glendale CVS, L.L.C.  
5521. Glendale Galleria CVS, Inc.  
5522. Glendale Heights CVS, L.L.C.  
5523. Glendale NY CVS, L.L.C.  
5524. Glendora Foothill CVS, Inc.  
5525. Glenriddle CVS, Inc.  
5526. Glenview CVS, L.L.C.  
5527. Glenwood Avenue CVS, Inc.  
5528. Global Claim Services, L.C.  
5529. Gloucester Downtown CVS, Inc.  
5530. Gloucester Retailer, Inc.  
5531. Gloucester-Erial CVS, Inc.  
5532. Godfrey Avenue CVS, Inc.  
5533. Godshall Franconia CVS, Inc.  
5534. Gold Star Blvd. PharmaCare Pharmacy, Inc.  
5535. Golden West CVS, Inc.  
5536. Goldenrod CVS, Inc.  
5537. Goodhealth Worldwide (Americas) Limited  
5538. Goodhealth Worldwide (Asia Pacific) Limited  
5539. Goodhealth Worldwide (Asia Pacific) Ltd.  
5540. Goodhealth Worldwide (Asia) Limited  
5541. Goodhealth Worldwide (Bermuda) Limited

5542. Goodhealth Worldwide (Europe) Limited
5543. Goodhealth Worldwide (Global) Limited
5544. Goodhealth Worldwide (Middle East) LLC
5545. Goodhealth Worldwide (Shanghai) Limited
5546. Goodhealth Worldwide Administrators Inc.
5547. Goodhealth Worldwide Limited
5548. Goodhealth Worldwide Management FZ-LLC
5549. Goodlette Naples CVS, L.L.C.
5550. Goodwin Park CVS, Inc.
5551. Goodyear CVS, LLC
5552. Gordon's Corner CVS, Inc.
5553. Goshen Village CVS, Inc.
5554. Governors Boulevard CVS, Inc.
5555. Grafton CVS, Inc.
5556. Grafton Street CVS, Inc.
5557. Graham Charlotte CVS, Inc.
5558. Granby CVS, Inc.
5559. Grand Baldwin CVS, Inc.
5560. Grand Bay CVS, Inc.
5561. Grand Covina CVS, Inc.
5562. Grand Prairie CVS, L.P.
5563. Grand River CVS, Inc.
5564. Grand Schaefer CVS, Inc.
5565. Grand St. Paul CVS, L.L.C.
5566. Grand Street CVS, L.L.C.
5567. Grandview Healthcare, Inc.
5568. Grandview Healthcare, LLC
5569. Grandview Pharmacy, Inc.
5570. Grandview Pharmacy, LLC
5571. Granite Run CVS, Inc.
5572. Granite Street CVS, Inc.
5573. Grapevine CVS, L.P.
5574. Gratiot CVS, Inc.
5575. Gray Houston CVS, L.P.
5576. Gray's Southgate, Inc.
5577. Grayson GA CVS, Inc.
5578. Great Valley CVS, Inc.
5579. Greece Clinton Paine, Inc.
5580. Greece CVS, Inc.
5581. Greece Towne CVS, Inc.
5582. Green Hills Plaza CVS, Inc.
5583. Greenacres CVS, Inc.
5584. Greenbelt CVS, Inc.
5585. Greenbelt-Cherrywood CVS, Inc.
5586. Greenbriar Houston CVS, L.P.
5587. Greencastle PA CVS, Inc.
5588. Greendale Mall CVS, Inc.
5589. Greenfield Federal CVS, Inc.
5590. Greenfield-Cherry Rum CVS, Inc.
5591. Greenlawn CVS, Inc.
5592. Greensboro GA CVS, Inc.
5593. Greenville CVS, Inc.
5594. Greenway Surprise CVS, L.L.C.
5595. Greenwich 99 CVS, Inc.
5596. Greenwich CVS, Inc.
5597. Greenwood Lake CVS, L.L.C.
5598. Grosse Pointe Realty, L.L.C.
5599. Groton CVS, Inc.
5600. Group Dental Service of Maryland, Inc.
5601. Group Dental Service, Inc.
5602. Group Dental Services, Inc.
5603. Group Health Plan of Delaware, LLC
5604. Group Health Plan, Inc.
5605. Grove City CVS, Inc.
5606. Guilford CVS, Inc.
5607. Gun Hill Road CVS, L.L.C.
5608. Gurnee CVS, L.L.C.
5609. Gwinnett CVS, Inc.
5610. GWL (UK) Limited
5611. H.M.S.S., Inc.
5612. Hackensack CVS, L.L.C.
5613. Haddon Heights CVS, L.L.C.
5614. Hadley CVS, Inc.
5615. Hallandale FL CVS, L.L.C.
5616. Haltom City CVS, L.P.
5617. Hamburg Clinton Stores, Inc.
5618. Hamburg Turnpike CVS, Inc.
5619. Hamden Plaza CVS, Inc.

5620. Hamden Retailer, Inc.  
5621. Hamden Whitney CVS, Inc.  
5622. Hamilton CVS, Inc.  
5623. Hamilton CVS, L.L.C.  
5624. Hamilton Klockner CVS, Inc.  
5625. Hamilton Parkway CVS, L.L.C.  
5626. Hamilton Plaza CVS, Inc.  
5627. Hamlin CVS, Inc.  
5628. Hanover CVS, L.L.C.  
5629. Hanover Mass. CVS, Inc.  
5630. Hanover Park CVS, L.L.C.  
5631. Hanover Shaw Plaza CVS, Inc.  
5632. Hanover-Pembroke CVS, Inc.  
5633. Hanson CVS, Inc.  
5634. Harbor Mall CVS, Inc.  
5635. Harbor Santa Ana CVS, L.P.  
5636. Harborside CVS, Inc.  
5637. Harbour Place CVS, Inc.  
5638. Hard Columbus CVS, L.L.C.  
5639. Hardscrabble CVS, Inc.  
5640. Harlem Chicago CVS, L.L.C.  
5641. Harleysville PA CVS, Inc.  
5642. Harmon Las Vegas CVS, L.L.C.  
5643. Harrisburg CVS, Inc.  
5644. Harrisburg NC CVS, Inc.  
5645. Harrison Bridge Road CVS, Inc.  
5646. Harrison East Orange CVS, Inc.  
5647. Harrison Township CVS, Inc.  
5648. Hartford Blue Hills CVS, Inc.  
5649. Hartford Main Street CVS, Inc.  
5650. Harvard Square CVS, Inc.  
5651. Harwich CVS, Inc.  
5652. Harwichport Main Street CVS, Inc.  
5653. Hatfield PA CVS, Inc.  
5654. Haverford and City Line CVS, Inc.  
5655. Haverford Avenue CVS, Inc.  
5656. Haverhill CVS, Inc.  
5657. Haverhill Lowell CVS, Inc.  
5658. Havertown CVS, Inc.  
5659. Haw Creek Circle CVS, Inc.  
5660. Hawaiian Gardens CVS, Inc.  
5661. Hawley CVS, Inc.  
5662. Hawthorne CVS, Inc.  
5663. Haymarket VA CVS, Inc.  
5664. Hazel Crest CVS, L.L.C.  
5665. Hazlet CVS, Inc.  
5666. Hazleton CVS, Inc.  
5667. Hazleton Plaza CVS Inc.  
5668. HCP Acquisition Sub, LLC  
5669. Heacock Moreno CVS, L.L.C.  
5670. Health America Corporation of Pennsylvania, Inc.  
5671. Health and Human Resource Center  
5672. Health and Human Resource Center Medical Group, Inc.  
5673. Health and Human Resource Center, Inc.  
5674. Health Care Management Co. Ltd.  
5675. Health Care USA of Tennessee, Inc  
5676. Health Cost Consultants, Inc.  
5677. Health Data & Management Solutions, Inc.  
5678. Health Integration Strategies, L.P.  
5679. Health Integration, Inc.  
5680. Health Maintenance Organization of New Jersey, Inc.  
5681. Health Mart, Inc.  
5682. Health Re, Inc.  
5683. Healthagen International Limited  
5684. Healthagen LLC  
5685. HealthAmerica Pennsylvania, Inc.  
5686. HealthAssurance Financial Services, Inc.  
5687. HealthAssurance Pennsylvania, Inc.  
5688. HealthCare America Plans, Inc.  
5689. HealthCare USA of Missouri L.L.C.  
5690. HealthInfusion, Inc.  
5691. Healthmart, Inc.  
5692. Healthmaster, Inc.  
5693. HealthPASS, Inc.  
5694. HealthPlus, Inc.  
5695. HealthWays of New York, Inc.  
5696. Heartland Healthcare Services, LLC  
5697. Heartland Pharmacy of Illinois LLC  
5698. Heartland Pharmacy of Maryland, LLC

5699. Heartland Pharmacy of PA, LLC  
 5700. Heartland Repack Services LLC  
 5701. Hebron CT CVS, Inc.  
 5702. Hebron Parkway CVS, L.P.  
 5703. Hedges Pond CVS, Inc.  
 5704. Hellertown CVS, Inc.  
 5705. Hempstead Avenue CVS, Inc.  
 5706. Hempstead NY CVS, L.L.C.  
 5707. Henderson CVS, L.L.C.  
 5708. Henderson Horizon CVS, L.L.C.  
 5709. Henderson Road CVS, Inc.  
 5710. Hennepin Avenue CVS, L.L.C.  
 5711. Henry Philadelphia CVS, Inc.  
 5712. Henry Street CVS, L.L.C.  
 5713. Henrydale CVS, Inc.  
 5714. Hermosa Beach CVS, Inc.  
 5715. Hewlett CVS, Inc.  
 5716. HHPF, Inc.  
 5717. HHRC, Inc.  
 5718. Hialeah CVS, L.L.C.  
 5719. Hialeah West 49th CVS, L.L.C.  
 5720. Hick Hwy CVS, Inc.  
 5721. Hickory CVS, Inc.  
 5722. Hickory Hills IL CVS, L.L.C.  
 5723. High House Road CVS, Inc.  
 5724. High Ridge Road CVS, Inc.  
 5725. High Street CVS, Inc.  
 5726. Highland Avenue CVS, Inc.  
 5727. Highland Center CVS, Inc.  
 5728. Highland Cheshire CVS, Inc.  
 5729. Highland Leasing Corporation  
 5730. Highland Market CVS, Inc.  
 5731. Highland Park CVS, L.L.C.  
 5732. Highlander Plaza CVS, Inc.  
 5733. Highway 14 SC CVS, Inc.  
 5734. Highway 17 Mt. Pleasant CVS, Inc.  
 5735. Highway 19 Palm Harbor CVS,  
 L.L.C.  
 5736. Highway 92 CVS, Inc.  
 5737. Highway 98 CVS, Inc.  
 5738. Highway Charlotte CVS, Inc.  
 5739. Highway Stockbridge CVS, Inc.  
 5740. Hillcrest Frisco CVS, L.P.  
 5741. Hillcroft Houston CVS, L.P.  
 5742. Hilliard Darby CVS, Inc.  
 5743. Hilliard Park Mill CVS, Inc.  
 5744. Hillsboro Road CVS, L.L.C.  
 5745. Hillsborough Avenue CVS, L.L.C.  
 5746. Hillsborough CVS, Inc.  
 5747. Hillside Amarillo TX CVS, L.L.C.  
 5748. Hillside Avenue CVS, L.L.C.  
 5749. Hillside CVS, Inc.  
 5750. Hillside IL CVS, L.L.C.  
 5751. Hilltop Air Corporation  
 5752. Hilltown PA CVS, Inc.  
 5753. Hingham CVS, Inc.  
 5754. HIP Health Plan of Florida, Inc.  
 5755. HMIS, Inc.  
 5756. HMO Of Greater New York, Inc.  
 5757. HMO of Iowa, Inc.  
 5758. HMO of New Jersey, Inc.  
 5759. HMS Colorado, Inc.  
 5760. HMS Healthcare, Inc.  
 5761. Hoadley Rd CVS, Inc.  
 5762. Hokes Bluff CVS, Inc.  
 5763. Holbrook CVS, Inc.  
 5764. Holcomb CVS, Inc.  
 5765. Holden Common CVS, Inc.  
 5766. Holden PharmaCare Pharmacy, Inc.  
 5767. Holiday CVS, L.L.C.  
 5768. Holiday Hwy 19 CVS, L.L.C.  
 5769. Holliston CVS, Inc.  
 5770. Holly Springs CVS, Inc.  
 5771. Holyoke CVS, Inc.  
 5772. Holyoke Mall CVS, Inc.  
 5773. Holyoke South Street CVS, Inc.  
 5774. Home Care Pharmacy, LLC  
 5775. Home Pharmacy Services, LLC  
 5776. Homestead 312th FL CVS, L.L.C.  
 5777. Homestead CVS, L.L.C.  
 5778. Homeward Pharmacy, LLC  
 5779. Hook Drugs, Inc. of Michigan  
 5780. Hooker Avenue CVS, Inc.  
 5781. Hookset CVS, Inc.  
 5782. Hook-SupeRx Funding Corp.  
 5783. Hook-SupeRx, Inc.



5784. Hook-SupeRx, L.L.C.  
5785. Hooper Road CVS, Inc.  
5786. Hope Mills CVS, Inc.  
5787. Hopewell CVS, Inc.  
5788. Hopkins CVS, L.L.C.  
5789. Horatio Orlando CVS, Inc.  
5790. Horizon Behavioral Services, LLC  
5791. Horsham CVS, Inc.  
5792. Hospital CVS, Inc.  
5793. Hospitality Holdings, Inc.  
5794. Houston Main Elgin CVS, L.P.  
5795. Houston ProCare Pharmacy, Inc.  
5796. Houston TX CVS, L.P.  
5797. Howell CVS, L.L.C.  
5798. Hubbard Sylmar CVS, L.P.  
5799. Hudson CVS, Inc.  
5800. Hudson N.H. CVS, Inc.  
5801. Huffmeister CVS, L.P.  
5802. Humble CVS, L.P.  
5803. Hunt Valley CVS, Inc.  
5804. Huntersville NC CVS, Inc.  
5805. Hunting Park CVS, Inc.  
5806. Huntingdon Valley CVS, Inc.  
5807. Huntington Beach CVS, Inc.  
5808. Huntington Center CVS, Inc.  
5809. Huntington CVS, Inc.  
5810. Huntington Drive CVS, Inc.  
5811. Huntington Station CVS, Inc.  
5812. Huntington WV CVS, Inc.  
5813. Huntsville AL CVS, Inc.  
5814. Huntsville Moores Mill CVS, Inc.  
5815. Huntsville Whitesburg CVS, Inc.  
5816. Hurley MS CVS, Inc.  
5817. Hurricane WV CVS, Inc.  
5818. Hurst CVS, L.P.  
5819. Hwy 544 MB CVS, Inc.  
5820. Hyannis CVS, Inc.  
5821. Hyannis Main Street CVS, Inc.  
5822. Hyattsville CVS, Inc.  
5823. Hyde Park Avenue CVS, Inc.  
5824. Hytree Pharmacy, Inc.  
5825. I.g.G. of America, Inc.  
5826. I.g.G. of America, LLC  
5827. Idaho CVS Pharmacy, L.L.C.  
5828. IHS Acquisition XXX, Inc.  
5829. IlliniCare Health Plan, Inc.  
5830. Imperial CVS, Inc.  
5831. Independence MI CVS, L.L.C.  
5832. Independence Plano CVS, L.P.  
5833. Independent Investments, Inc.  
5834. Indian 59th Phoenix CVS, L.L.C.  
5835. Indian Health Organisation Private Limited  
5836. Indian School Phoenix CVS, L.L.C.  
5837. Indian Trail CVS, Inc.  
5838. Indiana CVS, Inc.  
5839. Informed Health, LLC.  
5840. Ingleside CVS, Inc.  
5841. Inland Health Plan  
5842. Inman Edison CVS, L.L.C.  
5843. Inner Loop Georgetown CVS, L.L.C.  
5844. Innovation Health Holdings, LLC  
5845. Innovation Health Insurance Company  
5846. Innovation Health Plan, Inc.  
5847. Innovative Worldwide Distributors (HK) Limited  
5848. Institutional Health Care Services LP  
5849. Institutional Health Care Services, LLC  
5850. Integrated Pharmacy Solutions, Inc.  
5851. InterGlobal Holdco Limited  
5852. InterGlobal Insurance Company Limited  
5853. InterGlobal Japan Corporation Limited  
5854. InterGlobal Limited  
5855. Interlock Pharmacy Systems, LLC  
5856. Iowa CVS Pharmacy, L.L.C.  
5857. Ironbound CVS Urban Renewal, L.L.C.  
5858. Irvine CA CVS, L.P.  
5859. Irving CVS, L.P.  
5860. Irving Park CVS, L.L.C.

5861. Irving Streamwood CVS, L.L.C.  
 5862. Irving Street CVS, Inc.  
 5863. Island Avenue CVS, Inc.  
 5864. Islington CVS, Inc.  
 5865. Ithaca CVS Store, Inc.  
 5866. iTriage, LLC  
 5867. Ives Dairy Miami CVS, L.L.C.  
 5868. Ivyland CVS, Inc.  
 5869. Ivyland PA CVS, Inc.  
 5870. J.F.K. Street CVS, Inc.  
 5871. Jacksboro Highway CVS, L.P.  
 5872. Jackson Heights CVS, L.L.C.  
 5873. Jackson NJ CVS, Inc.  
 5874. Jackson North West CVS, Inc.  
 5875. Jackson Square CVS, Inc.  
 5876. Jacksonville CVS, L.L.C.  
 5877. Jaguar Merger Subsidiary, Inc.  
 5878. Jamaica CVS, L.L.C.  
 5879. Jamaica Plain CVS, Inc.  
 5880. Jamesburg CVS, L.L.C.  
 5881. JEC Facilities Funding II, Inc.  
 5882. JEC Funding, Inc.  
 5883. JEC Funding, LLC  
 5884. Jefferson CVS, Inc.  
 5885. Jefferson Havens Corner CVS, Inc.  
 5886. Jefferson Woodbridge CVS, Inc.  
 5887. Jenkintown CVS, Inc.  
 5888. Jennersville CVS, Inc.  
 5889. Jericho Huntington CVS, L.L.C.  
 5890. Jericho Turnpike CVS, Inc.  
 5891. Jersey Shore PA CVS, Inc.  
 5892. Jessup Deptford CVS, L.L.C.  
 5893. Jewel Ventures Fund GP, LLC  
 5894. Jewel Ventures Fund, LP  
 5895. Jewel Ventures Management, LLC  
 5896. JHC Acquisition LLC  
 5897. JOCUS LIMITED  
 5898. Jog Boynton Beach CVS, L.L.C.  
 5899. Jog Road CVS, L.L.C.  
 5900. Johnson Hollywood CVS, Inc.  
 5901. Johnston Centre CVS, Inc.  
 5902. Joliet CVS, L.L.C.  
 5903. Jones Hill CVS, Inc.  
 5904. Jonesboro CVS, Inc.  
 5905. Josey Carrollton CVS, L.P.  
 5906. Joy Lake Rd. CVS, Inc.  
 5907. JRT Investment, Inc.  
 5908. Jumpers Hole CVS, Inc.  
 5909. K HOME THERAPEUTICS, INC.  
 5910. K Street CVS, Inc.  
 5911. K Street Peoples, Inc.  
 5912. Kankakee IL CVS, L.L.C.  
 5913. Kannapolis CVS, Inc.  
 5914. Kansas CVS Pharmacy, L.L.C.  
 5915. Kearny CVS, Inc.  
 5916. Kedzie 59th CVS, L.L.C.  
 5917. Keene Key CVS, Inc.  
 5918. Keller CVS, L.P.  
 5919. Kendall Miami CVS, L.L.C.  
 5920. Kenmore Retailer, Inc.  
 5921. Kenmore Village CVS, Inc.  
 5922. Kennedy Tampa CVS, L.L.C.  
 5923. Kennesaw CVS, Inc.  
 5924. Kennesaw Due West CVS, Inc.  
 5925. Kennett Square CVS, Inc.  
 5926. Kensington CVS, Inc.  
 5927. Kentucky CVS Pharmacy, L.L.C.  
 5928. Kentwood CVS, Inc.  
 5929. Kern Home Health Resources d/b/a  
 Coram Healthcare  
 5930. Key Biscayne CVS, Inc.  
 5931. Keyser CVS, L.L.C.  
 5932. Keystone Street CVS, Inc.  
 5933. Kildeer CVS, L.L.C.  
 5934. Kimberly J. Henderson, M.D., P.C.  
 5935. Kimberton Nutt CVS, Inc.  
 5936. King Cherry CVS, Inc.  
 5937. King Drug Company  
 5938. King of Prussia CVS, Inc.  
 5939. King Street CVS, Inc.  
 5940. Kings Crossing CVS, Inc.  
 5941. Kings Grant CVS, Inc.  
 5942. Kings Highway CVS, Inc.  
 5943. Kingsbury Square CVS, Inc.  
 5944. Kingsland Katy CVS, L.P.  
 5945. Kingston Emporium CVS, Inc.

5946. Kingston Market CVS, Inc.  
 5947. Kingston Road CVS, Inc.  
 5948. Kingsway Plaza CVS, Inc.  
 5949. Kingwood CVS, L.P.  
 5950. Kirby Houston CVS, L.P.  
 5951. Kirby Pearland CVS, L.P.  
 5952. Kisco East Main CVS, L.L.C.  
 5953. Kissimmee CVS, Inc.  
 5954. Knox Abbott Road CVS, Inc.  
 5955. Knoxville Emory CVS, Inc.  
 5956. Kostner Chicago CVS, L.L.C.  
 5957. Kraemer CA CVS, L.L.C.  
 5958. Krock's Road CVS, Inc.  
 5959. L Street CVS, Inc.  
 5960. L.F. Hamlin, Inc.  
 5961. La Cienega LA CVS, L.P.  
 5962. La Cienega Square CVS, Inc.  
 5963. La Mirada CVS, Inc.  
 5964. La Palma CVS, Inc.  
 5965. La Quinta CVS, L.L.C.  
 5966. Ladera Ranch CA CVS, L.P.  
 5967. Lafayette CVS, Inc.  
 5968. LaGrange CVS, L.L.C.  
 5969. Laguna Hills CVS, Inc.  
 5970. Laguna Niguel CVS, Inc.  
 5971. Lahser CVS, Inc.  
 5972. Lake Charles Ryan CVS, Inc.  
 5973. Lake Danbury CVS, Inc.  
 5974. Lake Forest CVS, Inc.  
 5975. Lake Forest CVS, L.L.C.  
 5976. Lake Grove CVS, Inc.  
 5977. Lake in the Hills CVS, L.L.C.  
 5978. Lake Mead Civic CVS, L.L.C.  
 5979. Lake Mead Las Vegas CVS, L.L.C.  
 5980. Lake Pleasant Peoria CVS, L.L.C.  
 5981. Lake Street CVS, Inc.  
 5982. Lake Worth Greenacres CVS,  
 L.L.C.  
 5983. Lakeview Ave. CVS, Inc.  
 5984. Lakeview Plaza CVS, Inc.  
 5985. Lakeview Square CVS, Inc.  
 5986. Lakeville MN CVS, L.L.C.  
 5987. Lakeway TX CVS, L.L.C.  
 5988. Lakewood CA CVS, L.L.C.  
 5989. Lakewood Square CVS, Inc.  
 5990. Lambertville NJ CVS, L.L.C.  
 5991. Lancaster 10th CVS, L.L.C.  
 5992. Lancaster CVS, Inc.  
 5993. Landis Avenue CVS, Inc.  
 5994. Landisville CVS, Inc.  
 5995. Landmark Center CVS, Inc.  
 5996. Landstar Orlando CVS, L.L.C.  
 5997. Lanesborough Berkshire Mall CVS,  
 Inc.  
 5998. Langsam Health Services, LLC  
 5999. Langsam Medical Products, Inc.  
 6000. Lansdowne Avenue CVS, Inc.  
 6001. Lansing CVS, Inc.  
 6002. LaPalma Anaheim CVS, Inc.  
 6003. Largo ProCare Pharmacy, Inc.  
 6004. Las Vegas NV CVS, L.L.C.  
 6005. Las Vegas Riviera CVS, L.L.C.  
 6006. Laurel MD CVS, L.L.C.  
 6007. Laurens Road CVS, Inc.  
 6008. Lavista Road CVS, Inc.  
 6009. Lawndale CA CVS, L.L.C.  
 6010. Lawndale CVS, Inc.  
 6011. Lawrence Broadway CVS, Inc.  
 6012. Lawrence Chicago CVS, L.L.C.  
 6013. Lawrenceville CVS, Inc.  
 6014. LCPS Acquisition LLC  
 6015. LDG Property Company, Inc.  
 6016. LDG Property Company, LLC  
 6017. Leading Benefit Solutions, LLC  
 6018. League City CVS, L.P.  
 6019. Ledgewood NJ CVS, L.L.C.  
 6020. Lee Highway CVS, Inc.  
 6021. Lee Highway Peoples, Inc.  
 6022. Lee Vista Orlando CVS, L.L.C.  
 6023. Lehigh Street CVS, Inc.  
 6024. Lehigh Valley CVS, Inc.  
 6025. Lemec CVS, L.L.C.  
 6026. Lemmon Dallas CVS, L.P.  
 6027. Lemont CVS, L.L.C.  
 6028. Lenox Avenue CVS, L.L.C.  
 6029. Leominster CVS, Inc.

6030. Leominster Lancaster CVS, Inc.  
 6031. Leominster Main Street CVS, Inc.  
 6032. Leominster PharmaCare Pharmacy, Inc.  
 6033. Levittown PA CVS, Inc.  
 6034. Lewisville CVS, L.P.  
 6035. Lexington CVS, Inc.  
 6036. Lexington Sugar CVS, L.P.  
 6037. LHS Acquisition Sub, LLC  
 6038. Liberty Little Ferry CVS, L.L.C.  
 6039. Liberty Park CVS, Inc.  
 6040. Liberty Road CVS, Inc.  
 6041. Liberty Street CVS, Inc.  
 6042. Library Road CVS, Inc.  
 6043. Lighthouse Point CVS, L.L.C.  
 6044. Lilburn CVS, Inc.  
 6045. Lilburn Harmony Grove CVS, Inc.  
 6046. Lima PA CVS, Inc.  
 6047. Limerick CVS, Inc.  
 6048. Lincoln Corona CVS, Inc.  
 6049. Lincoln CVS, Inc.  
 6050. Lincoln Drive (Phil) CVS, Inc.  
 6051. Lincoln Harbor CVS, Inc.  
 6052. Lincoln Park CVS, L.L.C.  
 6053. Lincoln Street CVS, Inc.  
 6054. Lindbergh CVS, Inc.  
 6055. Linden Retailer, Inc.  
 6056. Linden Street CVS, Inc.  
 6057. Linden Wellesley CVS, Inc.  
 6058. Lindenhurst CVS, L.L.C.  
 6059. Linwood CVS, Inc.  
 6060. Lionville CVS, Inc.  
 6061. Litchfield Park CVS, L.L.C.  
 6062. Litchfield Rt. 202 CVS, Inc.  
 6063. Little York CVS, L.P.  
 6064. Littleton Road CVS, Inc.  
 6065. Livingston CVS, Inc.  
 6066. Livonia 6 Mile CVS, Inc.  
 6067. Lobdell Goodwood CVS, Inc.  
 6068. Lobos Acquisition, LLC  
 6069. Lockport Clinton Stores, Inc.  
 6070. Lockport CVS, L.L.C.  
 6071. Locust Philadelphia CVS, Inc.  
 6072. Lodi CVS, Inc.  
 6073. Loehmann's Plaza CVS, Inc.  
 6074. Lombard CVS, L.L.C.  
 6075. Lombard-Light Streets CVS, Inc.  
 6076. Lo-Med Prescription Services, LLC  
 6077. Lomita CVS, Inc.  
 6078. Lone Oak KY CVS, Inc.  
 6079. Lone Star Health Plan, Inc.  
 6080. Lonestar Holding Co.  
 6081. Long Beach Boulevard CVS, L.P.  
 6082. Long Beach CVS, Inc.  
 6083. Long Hill Road CVS, Inc.  
 6084. Long Island CVS Store, Inc.  
 6085. Long Shoals Road CVS, Inc.  
 6086. Longmeadow Massachusetts CVS, Inc.  
 6087. Longmeadow Street CVS, Inc.  
 6088. Longs Drug Stores California, Inc.  
 6089. Longs Drug Stores California, L.L.C.  
 6090. Longs Drug Stores Corporation  
 6091. Longs Drug Stores, Inc.  
 6092. Longs Drug Stores, L.L.C.  
 6093. Long-Term Care Pharmacy Alliance, LLC  
 6094. Longwood Avenue CVS, Inc.  
 6095. Longwood CVS, Inc.  
 6096. Looch Hwy. CVS, Inc.  
 6097. Loop 610 Westheimer CVS, L.P.  
 6098. Loris SC CVS, Inc.  
 6099. Los Alamitos CVS, L.P.  
 6100. Los Angeles ProCare Pharmacy, Inc.  
 6101. Louetta Elderidge CVS, L.P.  
 6102. Louisiana CVS Pharmacy, L.L.C.  
 6103. Louisville CVS, Inc.  
 6104. Lowell Bridge CVS, Inc.  
 6105. Lowell Discounter, Inc.  
 6106. Lowell Merrimack CVS, Inc.  
 6107. Lowell Retailer, Inc.  
 6108. Lower Azusa Rd CVS, L.L.C.  
 6109. Lower Buckeye Phoenix CVS, L.L.C.

6110. Lower Buckley Avondale CVS, L.L.C.  
6111. Lower Makefield CVS, Inc.  
6112. Loyalty Life Insurance Company  
6113. Ludlow Acquisition Corp.  
6114. Ludlow CVS, Inc.  
6115. Luetgens Limited  
6116. LV Boulevard CVS, L.L.C.  
6117. Lyell Clinton Paine, Inc.  
6118. Lynn Boston Street CVS, Inc.  
6119. Lynngate-Massachusetts CVS, Inc.  
6120. Lynnway Lynn CVS, Inc.  
6121. Lyon Twp CVS, L.L.C.  
6122. M Street CVS, Inc.  
6123. M Street Peoples, Inc.  
6124. M Street Washington CVS, Inc.  
6125. Mableton GA CVS, Inc.  
6126. Mableton Parkway CVS, Inc.  
6127. MacArthur Boulevard CVS, Inc.  
6128. Macedon Clinton Stores, Inc.  
6129. Mack Drug Co. of New Jersey, Inc.  
6130. Mack Drug Co. of New York, Inc.  
6131. Mack Drug Co. of Pittsfield, Inc.  
6132. Macomb Township CVS, L.L.C.  
6133. Madera Royale CVS, Inc.  
6134. Madison Centre CVS, Inc.  
6135. Madison Chicago CVS, L.L.C.  
6136. Madison CVS, Inc.  
6137. Madison Heights John R CVS, Inc.  
6138. Magnolia Anaheim CVS, L.P.  
6139. Magnum Health Plan, Inc.  
6140. Main Alden CVS, Inc.  
6141. Main Annapolis CVS, L.L.C.  
6142. Main Devon Bartlett CVS, L.L.C.  
6143. Main Harvard CVS, Inc.  
6144. Main Houston CVS, L.P.  
6145. Main Jefferson CVS, L.L.C.  
6146. Main McKinney CVS, L.P.  
6147. Main Montgomery CVS, L.L.C.  
6148. Main Street Athol CVS, Inc.  
6149. Main Street North CVS, Inc.  
6150. Main Street Pharmacy, L.L.C.  
6151. Main Vineland CVS, L.L.C.  
6152. Main Wayland CVS, Inc.  
6153. Maine CVS Pharmacy, L.L.C.  
6154. Maine Retailer, Inc.  
6155. Maine-Bangor CVS, Inc.  
6156. Maineville CVS, Inc.  
6157. Malaga CVS, Inc.  
6158. Malden Broadway CVS, Inc.  
6159. Malden Square CVS, Inc.  
6160. Male Wind Gap CVS, Inc.  
6161. Mall of New Hampshire CVS, Inc.  
6162. Managed Care Coordinators, Inc.  
6163. Managed HealthCare, Inc.  
6164. Managed Healthcare, LLC  
6165. Management & Network Services, Inc.  
6166. Management and Network Services, L.L.C.  
6167. Manalapan CVS, Inc.  
6168. Manassas CVS, Inc.  
6169. Manatee Bradenton CVS, L.L.C.  
6170. Manayunk Plaza CVS, Inc.  
6171. Manchester (N.H.) CVS, Inc.  
6172. Manchester CVS, Inc.  
6173. Manchester North Main CVS, Inc.  
6174. Manhattan CVS, Inc.  
6175. Manomet Route 3a CVS, Inc.  
6176. Manor Road CVS, Inc.  
6177. Mansfield CVS, Inc.  
6178. Mansfield Shopping Center CVS, Inc.  
6179. Manton Avenue CVS, Inc.  
6180. Mantua NJ CVS, L.L.C.  
6181. Manville CVS, Inc.  
6182. Maple Avenue CVS, Inc.  
6183. Maple Avenue NJ CVS, Inc.  
6184. Maple Glen CVS, Inc.  
6185. Maple Grove MN CVS, L.L.C.  
6186. Maplewood CVS, L.L.C.  
6187. Marblehead CVS, Inc.  
6188. Margate CVS, Inc.  
6189. Marguerite Parkway CVS, Inc.  
6190. Maricopa CVS, L.L.C.  
6191. Marietta CVS, Inc.

6192. Marietta Piedmont CVS, Inc.  
6193. Mark Steven CVS, Inc.  
6194. Market Street CVS, Inc.  
6195. Marlboro CVS, Inc.  
6196. Marlboro Village Center CVS, Inc.  
6197. Marlborough Mall CVS, Inc.  
6198. Marley Station CVS, Inc.  
6199. Marlton Crossing CVS, Inc.  
6200. Marsh Carrollton CVS, L.P.  
6201. Marshalls of Citrus Heights, CA., Inc.  
6202. Marshalls of Skokie IL, Inc.  
6203. MARSHALLS OF TEMPE, AZ., INC.  
6204. Marshfield Ocean CVS, Inc.  
6205. Marshfield Webster CVS, Inc.  
6206. Martin Health Services, Inc.  
6207. Martin Health Services, LLC  
6208. Mary Street CVS, Inc.  
6209. Maryland CVS Pharmacy, L.L.C.  
6210. Maryland Parkway CVS, L.L.C.  
6211. Maryland St. Paul CVS, L.L.C.  
6212. Mashpee CVS, Inc.  
6213. Mason CVS, Inc.  
6214. Maspeth NY CVS, L.L.C.  
6215. Mass. Ave. and Alwife Brook CVS, Inc.  
6216. Mass. Ave. CVS, Inc.  
6217. Massachusetts Avenue CVS, L.L.C.  
6218. Massachusetts CVS Pharmacy, Inc.  
6219. Massachusetts CVS Pharmacy, L.L.C.  
6220. Massapequa CVS, Inc.  
6221. Mattapan MA CVS, Inc.  
6222. Matthews CVS, Inc.  
6223. Mattituck CVS, L.L.C.  
6224. Mattydale Clinton Stores, Inc.  
6225. MaxiCare/HealthAmerica Pennsylvania, Inc.  
6226. Maxwell & Tennyson, Inc.  
6227. May Street PharmaCare Pharmacy, Inc.  
6228. Mayfield Collins CVS, L.P.  
6229. Mayfield CVS, Inc.  
6230. Maynard CVS, Inc.  
6231. MC Diagnostic of Connecticut, P.C.  
6232. MC RETAIL CORP.  
6233. McCalla CVS, Inc.  
6234. McDowell Phoenix CVS, L.L.C.  
6235. McKeesport CVS, Inc.  
6236. McKinney CVS, L.P.  
6237. McNab Tamarac CVS, L.L.C.  
6238. McNair Farms CVS, Inc.  
6239. Mead Clinton Paine, Inc.  
6240. Meadow Glen CVS, Inc.  
6241. Meadowbrook Newark CVS, Inc.  
6242. Meadville Clinton Stores, Inc.  
6243. Med Southwest, Inc.  
6244. Med World Acquisition Corp.  
6245. Med World Acquisition, LLC  
6246. Medco Discount Prescription Center, Inc.  
6247. Medfield CVS, Inc.  
6248. Medford Downtown CVS, Inc.  
6249. Medford High CVS, Inc.  
6250. Medford Retailer, Inc.  
6251. Medford-Malden CVS, Inc.  
6252. Media 452 CVS, Inc.  
6253. Media CVS, Inc.  
6254. Medical Arts Health Care, Inc.  
6255. Medical Arts Health Care, LLC  
6256. Medical Arts Pharmacy, Inc.  
6257. Medical Center Pharmacies, Inc.  
6258. Medical Examinations of New York, P.C.  
6259. Medicare Drug Stores, Inc.  
6260. Medicity LLC  
6261. Medicity, Inc.  
6262. Medisav, Inc.  
6263. MedPartners Acquisition  
6264. MedPartners Aviation, Inc.  
6265. MedPartners Physician Services, Inc.  
6266. MedPartners Professional Management Corporation  
6267. MedPartners, Inc.

6268. MedPartners/Mullikin, Inc.  
6269. MedPartners/Talbert Medical Management Corporation  
6270. Medway CVS, Inc.  
6271. Meeting House Road CVS, Inc.  
6272. Melrose CVS, Inc.  
6273. Melrose Park CVS, L.L.C.  
6274. Melville Equipment Leasing Corp.  
6275. Melville Realty Company, Inc.  
6276. Melville Realty Management Corporation  
6277. MemberHealth LLC  
6278. Menifee Meadows Office Park Association  
6279. Menlo Park CVS, Inc.  
6280. Mental Health Associates, Inc.  
6281. Mental Health Associates, Inc. of Louisiana, Inc.  
6282. Mental Health Network of New York IPA, Inc.  
6283. Merchant Plaza CVS, Inc.  
6284. Merger LLC D, L.L.C.  
6285. Meridan West Main CVS, Inc.  
6286. Meriden CVS, Inc.  
6287. Meriden Parkade CVS, Inc.  
6288. Meriden Road CVS, Inc.  
6289. Meridianville CVS, Inc.  
6290. Meritain Health Group, Inc.  
6291. Meritain Health, Inc.  
6292. Merlen Drug CVS, Inc.  
6293. Merrick CVS, Inc.  
6294. Merrill University CVS, L.L.C.  
6295. Merrimack Street CVS, Inc.  
6296. Merritt Island CVS, L.L.C.  
6297. Merwin IV & Specialty Pharmacy, LLC  
6298. Merwin Long Term Care, Inc.  
6299. Merwin Long Term Care, LLC  
6300. Merwin Rx-Compounding Pharmacy, LLC  
6301. Mesa Brown CVS, L.L.C.  
6302. Mesquite CVS, L.P.  
6303. Methuen Broadway CVS, Inc.  
6304. Methuen CVS, Inc.  
6305. Methuen Haverhill CVS, Inc.  
6306. Methuen Swan CVS, Inc.  
6307. MetraComp, Inc.  
6308. Metro Boston CVS, Inc.  
6309. MHHP Acquisition Company LLC  
6310. MHNet Life and Health Insurance Company  
6311. MHNet of Florida, Inc.  
6312. MHNet Specialty Services, LLC  
6313. Miami 147th CVS, L.L.C.  
6314. Miami 2nd Avenue CVS, Inc.  
6315. Miami 8th CVS, L.L.C.  
6316. Miami Flagler CVS, Inc.  
6317. Michigan Chicago CVS, L.L.C.  
6318. Michigan CVS, Inc.  
6319. Mid Cities Boulevard CVS, L.P.  
6320. Middle River CVS, Inc.  
6321. Middle Smithfield Township CVS, Inc.  
6322. Middleboro CVS, Inc.  
6323. Middlesex Lowell CVS, Inc.  
6324. Middlesex-Mass. CVS, Inc.  
6325. Middletown CVS, Inc.  
6326. Middletown Township CVS, Inc.  
6327. Middletown Washington CVS, Inc.  
6328. Midland Clinton Stores, Inc.  
6329. Midland Retailer, Inc.  
6330. Midport Port St. Lucie CVS, L.L.C.  
6331. Milford Broad St. CVS, Inc.  
6332. Milford CVS, Inc.  
6333. Milford PharmaCare Pharmacy, Inc.  
6334. Milford Plaza CVS, Inc.  
6335. Milford Square CVS, Inc.  
6336. Military Trail CVS, Inc.  
6337. Millbourne CVS, Inc.  
6338. Millbury CVS, Inc.  
6339. Millbury PharmaCare Pharmacy, Inc.  
6340. Millcreek CVS, Inc.  
6341. Miller Place CVS, L.L.C.  
6342. Millis CVS, Inc.  
6343. Mills Ave SEC CVS, L.L.C.

- 6344. Millville CVS, Inc.
- 6345. Milton Market Place CVS, Inc.
- 6346. Milwaukee Chicago CVS, L.L.C.
- 6347. Mineola Jericho CVS, Inc.
- 6348. Mineral Spring Ave. CVS, Inc.
- 6349. Minnesota CVS Pharmacy, L.L.C.
- 6350. Minor Health Enterprise Co, Ltd.
- 6351. Mint Hill CVS, Inc.
- 6352. Minute Clinic Diagnostic of North Carolina, P.C.
- 6353. MinuteClinic Diagnostic Medical Group of California, Inc.
- 6354. MinuteClinic Diagnostic Medical Group of Orange County, Inc.
- 6355. MinuteClinic Diagnostic Medical Group of San Diego, Inc.
- 6356. MinuteClinic Diagnostic of Alabama, L.L.C.
- 6357. MinuteClinic Diagnostic of Arizona, LLC
- 6358. MinuteClinic Diagnostic of Arkansas, LLC
- 6359. MinuteClinic Diagnostic of Colorado LLC
- 6360. MinuteClinic Diagnostic of Connecticut, LLC
- 6361. MinuteClinic Diagnostic of Florida, LLC
- 6362. MinuteClinic Diagnostic of Georgia, LLC
- 6363. MinuteClinic Diagnostic of Hawaii, L.L.C.
- 6364. MinuteClinic Diagnostic of Illinois, LLC
- 6365. MinuteClinic Diagnostic of Kansas, P.A.
- 6366. MinuteClinic Diagnostic of Kentucky, L.L.C.
- 6367. MinuteClinic Diagnostic of Louisiana, L.L.C.
- 6368. MinuteClinic Diagnostic of Maine, L.L.C.
- 6369. MinuteClinic Diagnostic of Maryland, LLC
- 6370. MinuteClinic Diagnostic of Massachusetts, LLC
- 6371. MinuteClinic Diagnostic of Michigan, P.C.
- 6372. MinuteClinic Diagnostic of Minnesota, P.A.
- 6373. MinuteClinic Diagnostic of Nebraska, L.L.C.
- 6374. MinuteClinic Diagnostic of New Hampshire, L.L.C.
- 6375. MinuteClinic Diagnostic of New Jersey, LLC
- 6376. MinuteClinic Diagnostic of New Mexico, L.L.C.
- 6377. MinuteClinic Diagnostic of Ohio, LLC
- 6378. MinuteClinic Diagnostic of Oklahoma, LLC
- 6379. MinuteClinic Diagnostic of Oregon, LLC
- 6380. MinuteClinic Diagnostic of Pennsylvania, LLC
- 6381. MinuteClinic Diagnostic of Rhode Island, LLC
- 6382. MinuteClinic Diagnostic of South Carolina, L.L.C.
- 6383. MinuteClinic Diagnostic of Tennessee, P.C.
- 6384. MinuteClinic Diagnostic of Texas, LLC
- 6385. MinuteClinic Diagnostic of Utah, L.L.C.
- 6386. MinuteClinic Diagnostic of Virginia, LLC
- 6387. MinuteClinic Diagnostic of Washington, LLC
- 6388. MinuteClinic Diagnostic of Washington, PLLC
- 6389. MinuteClinic Diagnostic of Wisconsin, L.L.C.
- 6390. MinuteClinic Diagnostic, P.A.



6391. MinuteClinic Diagnostics of Indiana, LLC
6392. MinuteClinic Online Diagnostic Services, LLC
6393. MinuteClinic Online Virtual Care California, P.C.
6394. MinuteClinic Physician Practice of Texas
6395. MinuteClinic Telehealth Services of Texas Association
6396. MinuteClinic Telehealth Services, LLC
6397. MinuteClinic Video Virtual Care California, P.C.
6398. MinuteClinic Video Virtual Care North, LLC
6399. MinuteClinic Video Virtual Care of Kansas, LLC
6400. MinuteClinic Video Virtual Care of NC, PC
6401. MinuteClinic Video Virtual Care of Nevada, PLLC
6402. MinuteClinic Video Virtual Care of Wisconsin, S.C.
6403. MinuteClinic Video Virtual Care, P.C.
6404. MinuteClinic Video Virtual Care, PLLC
6405. MinuteClinic, L.L.C.
6406. MinuteClinic, LLC
6407. Miramar CVS, Inc.
6408. Mission Hills CVS, Inc.
6409. Mission Tremont CVS, Inc.
6410. Mission Valley CVS, Inc.
6411. Mission Viejo CVS, Inc.
6412. Mississippi CVS Pharmacy, L.L.C.
6413. Missouri Care, Incorporated
6414. Missouri City CVS, L.P.
6415. Missouri CVS Pharmacy, L.L.C.
6416. MLK Tampa CVS, L.L.C.
6417. Mobile AL CVS, Inc.
6418. Mogadore CVS, Inc.
6419. Mohawk Avenue CVS Store, Inc.
6420. Mohegan Lake CVS, L.L.C.
6421. Mokena CVS, L.L.C.
6422. Monroe CVS, Inc.
6423. Monroe NJ CVS, L.L.C.
6424. Monroe NY CVS, L.L.C.
6425. Monroe Prospect CVS, Inc.
6426. Montana CVS Pharmacy, L.L.C.
6427. Montclair CVS, Inc.
6428. Montebello CVS, Inc.
6429. Montevallo AL CVS, Inc.
6430. Montgomery AL CVS, Inc.
6431. Montgomery Sq. CVS, Inc.
6432. Montrose Chicago CVS, L.L.C.
6433. Montrose Houston CVS, L.P.
6434. Montvale Center CVS, Inc.
6435. Montvale Woburn CVS, Inc.
6436. Moorestown Mall CVS, Inc.
6437. Moorestown NJ Bob's, Inc.
6438. Moorestown West Main CVS, Inc.
6439. Moorpark CVS, Inc.
6440. Morewood Drive CVS, Inc.
6441. Morris Daytona CVS, L.L.C.
6442. Morrisville CVS, Inc.
6443. Morrow CVS, Inc.
6444. Morton Fry CVS, L.P.
6445. Mounds View MN CVS, L.L.C.
6446. Mount Carmel Plaza CVS, Inc.
6447. Mount Dora CVS, L.L.C.
6448. Mountain Avenue CVS, Inc.
6449. Mountain Brook CVS, Inc.
6450. Mountain Grove Investment Group LLC
6451. Mountain Medical Affiliates, Inc.
6452. Mountain Middlesex CVS, Inc.
6453. Movietown Plaza CVS, Inc.
6454. MP Receivables Company
6455. MRC Henderson Devco, Inc.
6456. MRC Manchester Devco, Inc.
6457. MRC Staten Island Devco, Inc.
6458. MRC Westbury Devco, Inc.
6459. MRC Woodlands Devco, Inc.
6460. Mt. Holly CVS, Inc.
6461. Mt. Joy CVS, Inc.

6462. Mt. Morris CVS, Inc.  
6463. Mt. Pleasant CVS, Inc.  
6464. Mt. Prospect CVS, L.L.C.  
6465. Mundelein CVS, L.L.C.  
6466. Murray CVS, Inc.  
6467. Myrtle Beach CVS, Inc.  
6468. N. Bayshore CVS, L.L.C.  
6469. N. Sepulveda CVS, L.L.C.  
6470. Nahatan Street CVS, Inc.  
6471. Nanes Houston CVS, L.P.  
6472. Nanuet Retailer, Inc.  
6473. Naperville CVS, L.L.C.  
6474. Naples CVS, L.L.C.  
6475. Naples US 41 CVS, L.L.C.  
6476. Nashua CVS, Inc.  
6477. Nashua Hollis CVS, Inc.  
6478. Nashville CVS, L.L.C.  
6479. Natick Mall CVS, Inc.  
6480. Natick Retailer, Inc.  
6481. Natick Routes 9 and 27 CVS, Inc.  
6482. National Motor Club Life & Accident Insurance Company  
6483. Naugatuck Bridge St. CVS, Inc.  
6484. Naugatuck CVS, Inc.  
6485. Navarro Discount Pharmacies No. 1, Inc. (for assets / pharmacies acquired by CVS)  
6486. Navarro Discount Pharmacies No. 1, LLC (for assets / pharmacies acquired by CVS)  
6487. Navarro Discount Pharmacies No. 10, Inc. (for assets / pharmacies acquired by CVS)  
6488. Navarro Discount Pharmacies No. 10, LLC (for assets / pharmacies acquired by CVS)  
6489. Navarro Discount Pharmacies No. 11, Inc. (for assets / pharmacies acquired by CVS)  
6490. Navarro Discount Pharmacies No. 11, LLC (for assets / pharmacies acquired by CVS)  
6491. Navarro Discount Pharmacies No. 12, Inc. (for assets / pharmacies acquired by CVS)  
6492. Navarro Discount Pharmacies No. 12, LLC (for assets / pharmacies acquired by CVS)  
6493. Navarro Discount Pharmacies No. 13, Inc. (for assets / pharmacies acquired by CVS)  
6494. Navarro Discount Pharmacies No. 13, LLC (for assets / pharmacies acquired by CVS)  
6495. Navarro Discount Pharmacies No. 14, Inc. (for assets / pharmacies acquired by CVS)  
6496. Navarro Discount Pharmacies No. 14, LLC (for assets / pharmacies acquired by CVS)  
6497. Navarro Discount Pharmacies No. 15, Inc. (for assets / pharmacies acquired by CVS)  
6498. Navarro Discount Pharmacies No. 15, LLC (for assets / pharmacies acquired by CVS)  
6499. Navarro Discount Pharmacies No. 16, Inc. (for assets / pharmacies acquired by CVS)  
6500. Navarro Discount Pharmacies No. 16, LLC (for assets / pharmacies acquired by CVS)  
6501. Navarro Discount Pharmacies No. 17, Inc. (for assets / pharmacies acquired by CVS)  
6502. Navarro Discount Pharmacies No. 17, LLC (for assets / pharmacies acquired by CVS)  
6503. Navarro Discount Pharmacies No. 18, Inc. (for assets / pharmacies acquired by CVS)  
6504. Navarro Discount Pharmacies No. 18, LLC (for assets / pharmacies acquired by CVS)

6505. Navarro Discount Pharmacies No. 19, Inc. (for assets / pharmacies acquired by CVS)
6506. Navarro Discount Pharmacies No. 19, LLC (for assets / pharmacies acquired by CVS)
6507. Navarro Discount Pharmacies No. 2, Inc. (for assets / pharmacies acquired by CVS)
6508. Navarro Discount Pharmacies No. 2, LLC (for assets / pharmacies acquired by CVS)
6509. Navarro Discount Pharmacies No. 20, Inc. (for assets / pharmacies acquired by CVS)
6510. Navarro Discount Pharmacies No. 20, LLC (for assets / pharmacies acquired by CVS)
6511. Navarro Discount Pharmacies No. 21, Inc. (for assets / pharmacies acquired by CVS)
6512. Navarro Discount Pharmacies No. 21, LLC (for assets / pharmacies acquired by CVS)
6513. Navarro Discount Pharmacies No. 22, Inc. (for assets / pharmacies acquired by CVS)
6514. Navarro Discount Pharmacies No. 22, LLC (for assets / pharmacies acquired by CVS)
6515. Navarro Discount Pharmacies No. 23, Inc. (for assets / pharmacies acquired by CVS)
6516. Navarro Discount Pharmacies No. 23, LLC (for assets / pharmacies acquired by CVS)
6517. Navarro Discount Pharmacies No. 24, Inc. (for assets / pharmacies acquired by CVS)
6518. Navarro Discount Pharmacies No. 24, LLC (for assets / pharmacies acquired by CVS)
6519. Navarro Discount Pharmacies No. 25, Inc. (for assets / pharmacies acquired by CVS)
6520. Navarro Discount Pharmacies No. 25, LLC (for assets / pharmacies acquired by CVS)
6521. Navarro Discount Pharmacies No. 26, Inc. (for assets / pharmacies acquired by CVS)
6522. Navarro Discount Pharmacies No. 26, LLC (for assets / pharmacies acquired by CVS)
6523. Navarro Discount Pharmacies No. 27, Inc. (for assets / pharmacies acquired by CVS)
6524. Navarro Discount Pharmacies No. 27, LLC (for assets / pharmacies acquired by CVS)
6525. Navarro Discount Pharmacies No. 28, Inc. (for assets / pharmacies acquired by CVS)
6526. Navarro Discount Pharmacies No. 28, LLC (for assets / pharmacies acquired by CVS)
6527. Navarro Discount Pharmacies No. 29, Inc. (for assets / pharmacies acquired by CVS)
6528. Navarro Discount Pharmacies No. 29, LLC (for assets / pharmacies acquired by CVS)
6529. Navarro Discount Pharmacies No. 3, Inc. (for assets / pharmacies acquired by CVS)
6530. Navarro Discount Pharmacies No. 3, LLC (for assets / pharmacies acquired by CVS)
6531. Navarro Discount Pharmacies No. 30, Inc. (for assets / pharmacies acquired by CVS)
6532. Navarro Discount Pharmacies No. 30, LLC (for assets / pharmacies acquired by CVS)

6533. Navarro Discount Pharmacies No. 31, Inc. (for assets / pharmacies acquired by CVS)
6534. Navarro Discount Pharmacies No. 31, LLC (for assets / pharmacies acquired by CVS)
6535. Navarro Discount Pharmacies No. 32, Inc. (for assets / pharmacies acquired by CVS)
6536. Navarro Discount Pharmacies No. 32, LLC (for assets / pharmacies acquired by CVS)
6537. Navarro Discount Pharmacies No. 33, Inc. (for assets / pharmacies acquired by CVS)
6538. Navarro Discount Pharmacies No. 33, LLC (for assets / pharmacies acquired by CVS)
6539. Navarro Discount Pharmacies No. 34, Inc. (for assets / pharmacies acquired by CVS)
6540. Navarro Discount Pharmacies No. 34, LLC (for assets / pharmacies acquired by CVS)
6541. Navarro Discount Pharmacies No. 35, Inc. (for assets / pharmacies acquired by CVS)
6542. Navarro Discount Pharmacies No. 35, LLC (for assets / pharmacies acquired by CVS)
6543. Navarro Discount Pharmacies No. 36, Inc. (for assets / pharmacies acquired by CVS)
6544. Navarro Discount Pharmacies No. 36, LLC (for assets / pharmacies acquired by CVS)
6545. Navarro Discount Pharmacies No. 37, Inc. (for assets / pharmacies acquired by CVS)
6546. Navarro Discount Pharmacies No. 37, LLC (for assets / pharmacies acquired by CVS)
6547. Navarro Discount Pharmacies No. 38, Inc. (for assets / pharmacies acquired by CVS)
6548. Navarro Discount Pharmacies No. 38, LLC (for assets / pharmacies acquired by CVS)
6549. Navarro Discount Pharmacies No. 4, Inc. (for assets / pharmacies acquired by CVS)
6550. Navarro Discount Pharmacies No. 4, LLC (for assets / pharmacies acquired by CVS)
6551. Navarro Discount Pharmacies No. 5, Inc. (for assets / pharmacies acquired by CVS)
6552. Navarro Discount Pharmacies No. 5, LLC (for assets / pharmacies acquired by CVS)
6553. Navarro Discount Pharmacies No. 6, Inc. (for assets / pharmacies acquired by CVS)
6554. Navarro Discount Pharmacies No. 6, LLC (for assets / pharmacies acquired by CVS)
6555. Navarro Discount Pharmacies No. 7, Inc. (for assets / pharmacies acquired by CVS)
6556. Navarro Discount Pharmacies No. 7, LLC (for assets / pharmacies acquired by CVS)
6557. Navarro Discount Pharmacies No. 8, Inc. (for assets / pharmacies acquired by CVS)
6558. Navarro Discount Pharmacies No. 8, LLC (for assets / pharmacies acquired by CVS)
6559. Navarro Discount Pharmacies No. 9, Inc. (for assets / pharmacies acquired by CVS)
6560. Navarro Discount Pharmacies No. 9, LLC (for assets / pharmacies acquired by CVS)

6561. Navarro Discount Pharmacies, Inc.  
(for assets / pharmacies acquired by  
CVS)
6562. Navarro Discount Pharmacies, LLC  
(for assets / pharmacies acquired by  
CVS)
6563. NCS Healthcare of Illinois, LLC
6564. NCS Healthcare of Indiana LLC
6565. NCS Healthcare of Indiana, Inc.
6566. NCS Healthcare of Iowa, LLC
6567. NCS Healthcare of Kansas, LLC
6568. NCS Healthcare of Kentucky, Inc.
6569. NCS Healthcare of Kentucky, LLC
6570. NCS Healthcare of Montana, Inc.
6571. NCS Healthcare of Montana, LLC
6572. NCS Healthcare of New  
Hampshire, Inc.
6573. NCS Healthcare of New Mexico,  
Inc.
6574. NCS Healthcare of New Mexico,  
LLC
6575. NCS Healthcare of Ohio, LLC
6576. NCS Healthcare of South Carolina,  
Inc.
6577. NCS Healthcare of South Carolina,  
LLC
6578. NCS Healthcare of Tennessee, Inc.
6579. NCS Healthcare of Tennessee, LLC
6580. NCS Healthcare of Washington,  
Inc.
6581. NCS Healthcare of Wisconsin, LLC
6582. NCS Healthcare, LLC
6583. NCS Services, Inc.
6584. NCSC Acquisition Sub, LLC
6585. NCSH Acquisition Sub, LLC
6586. Nebraska CVS Pharmacy, L.L.C.
6587. NEC Long Beach CVS, L.L.C.
6588. NEC Main CVS, Inc.
6589. NEC Montgomery CVS, L.L.C.
6590. NEC Washington CVS, L.L.C.
6591. Neck Burlington CVS, Inc.
6592. Needham Center CVS, Inc.
6593. Needham CVS, Inc.
6594. Needham St.-Newton CVS, Inc.
6595. NeighborCare Holdings, Inc.
6596. NeighborCare of Indiana, LLC
6597. NeighborCare of New Hampshire,  
L.L.C.
6598. NeighborCare of Virginia, LLC
6599. NeighborCare Pharmacies, LLC
6600. NeighborCare Pharmacy of  
Virginia, LLC
6601. NeighborCare Pharmacy Services,  
Inc.
6602. NeighborCare Pharmacy Services,  
LLC
6603. NeighborCare Repackaging, Inc.
6604. NeighborCare Services Corporation
6605. NeighborCare, Inc.
6606. NeighborCare-TCI, LLC
6607. Nelson Lake Charles CVS, Inc.
6608. Neshaminy PA CVS, Inc.
6609. Nevada CVS Pharmacy, L.L.C.
6610. Nevada Street CVS, Inc.
6611. New Albany CVS, Inc.
6612. New Britain CVS, Inc.
6613. New Britain Township CVS, Inc.
6614. New Brunswick CVS, Inc.
6615. New Canaan CVS, Inc.
6616. New City CVS, L.L.C.
6617. New Garden CVS, Inc.
6618. New Haven Crown CVS, Inc.
6619. New Haven Melbourne CVS,  
L.L.C.
6620. New Hope MN CVS, L.L.C.
6621. New Hope Street CVS, Inc.
6622. New Jersey Avenue CVS, L.L.C.
6623. New Jersey CVS Pharmacy, L.L.C.
6624. New Lenox CVS, L.L.C.
6625. New London Ocean Avenue CVS,  
Inc.
6626. New London Retailer, Inc.
6627. New London Turnpike CVS, Inc.
6628. New Orleans LA CVS, Inc.
6629. New Port Richey CVS, L.L.C.
6630. New Providence CVS, Inc.

6631. New Windsor CVS, Inc.  
6632. New York CVS Pharmacy, L.L.C.  
6633. New York First Avenue CVS, Inc.  
6634. New York Life and Health Insurance Company  
6635. New York Life/Sanus Health Plan, Inc.  
6636. NEW YORNYHT ACQUISITION, INC.  
6637. Newark Delaware CVS, Inc.  
6638. Newark East Main CVS, Inc.  
6639. Newark Ohio CVS, Inc.  
6640. Newark ProCare Pharmacy, Inc.  
6641. Newbury Street CVS, Inc.  
6642. Newburyport CVS, Inc.  
6643. Newington Avenue CVS, Inc.  
6644. Newington Cedar CVS, Inc.  
6645. Newington CVS, Inc.  
6646. Newman Ave. CVS, Inc.  
6647. Newnan CVS, Inc.  
6648. Newnan Fayetteville CVS, Inc.  
6649. Newport CVS, Inc.  
6650. Newton Center St. CVS, Inc.  
6651. Newton Watertown CVS, Inc.  
6652. Newtonville CVS, Inc.  
6653. Newtown CVS, Inc.  
6654. NH Acquisition Sub, LLC  
6655. Niagara Re, Inc.  
6656. Nicollet Richfield CVS, L.L.C.  
6657. Nihan & Martin LLC  
6658. Niles Clinton Stores, Inc.  
6659. Niles CVS, Inc.  
6660. Niles CVS, L.L.C.  
6661. Niles IL CVS, L.L.C.  
6662. Niskayuna CVS Store, Inc.  
6663. NIV Acquisition, LLC  
6664. No. Dartmouth State Rd. CVS, Inc.  
6665. Nockamixon CVS, Inc.  
6666. Norfolk CVS, Inc.  
6667. Norristown CVS, Inc.  
6668. North Adams CVS, Inc.  
6669. North American Health Plan, Inc.  
6670. North Andover CVS, Inc.  
6671. North Attleboro CVS, Inc.  
6672. North Aurora CVS, L.L.C.  
6673. North Boston Pharmacy, Inc.  
6674. North Brunswick CVS, L.L.C.  
6675. North Carolina Acquisition Corp.  
6676. North Carolina CVS Pharmacy, L.L.C.  
6677. North Charleston SC CVS, Inc.  
6678. North Fort Myers CVS, L.L.C.  
6679. North Grace Lombard CVS, L.L.C.  
6680. North Haven CVS, Inc.  
6681. North Kent CVS, Inc.  
6682. North Las Vegas CVS, L.L.C.  
6683. North Lindenhurst CVS, Inc.  
6684. North Miami ProCare Pharmacy, Inc.  
6685. North Naples CVS, L.L.C.  
6686. North New Rochelle CVS, L.L.C.  
6687. North Olmstead OH CVS, Inc.  
6688. North Reading CVS, Inc.  
6689. North Shore Pharmacy Services LLC  
6690. North Syracuse CVS Store, Inc.  
6691. North Towne Sq. CVS, Inc.  
6692. Northampton (Mass.) CVS, Inc.  
6693. Northampton Main Street CVS, Inc.  
6694. Northborough CVS, Inc.  
6695. Northbrook IL CVS, L.L.C.  
6696. Northeast Philadelphia CVS, Inc.  
6697. Northern Jackson Heights CVS, L.L.C.  
6698. Northlake Palm Beach CVS, L.L.C.  
6699. Northland CVS, Inc.  
6700. Northridge Nordhoff CVS, Inc.  
6701. Northville Sheldon CVS, L.L.C.  
6702. Northville Township CVS, Inc.  
6703. Northwest Highway CVS, L.L.C.  
6704. Northwest K Street CVS, Inc.  
6705. Northwest M Street CVS, L.L.C.  
6706. Norton CVS, Inc.  
6707. Norton Mansfield St. CVS, Inc.  
6708. Norton Primary (Americas) Limited  
6709. Norwalk Broad Street CVS, Inc.

6710. Norwalk Square CVS, Inc.  
6711. Norwich Main Street CVS, Inc.  
6712. Norwood Avenue CVS, L.L.C.  
6713. Norwood CVS, Inc.  
6714. Nostrand Brooklyn CVS, L.L.C.  
6715. Nostrand CVS, L.L.C.  
6716. Notre Dame CVS, Inc.  
6717. Nottingham PA CVS, Inc.  
6718. Novo Innovations, LLC  
6719. NovoLogix, Inc.  
6720. NovoLogix, LLC  
6721. NS Acquisition Sub, LLC  
6722. NSPS Acquisition Sub, LLC  
6723. Nutmeg CVS, L.L.C.  
6724. Nutmeg Life Insurance Company  
6725. NWC 63rd Chicago CVS, L.L.C.  
6726. NWC 80th Minneapolis CVS,  
L.L.C.  
6727. NWC CVS, Inc  
6728. NWC Frank Lloyd Wright CVS,  
L.L.C.  
6729. NWC Northdale CVS, L.L.C.  
6730. NWC Rte. 59 CVS, L.L.C.  
6731. NY Lexington CVS, L.L.C.  
6732. Nyack CVS, L.L.C.  
6733. NYLCare Dental Plans of the  
Southwest, Inc.  
6734. NYLCare Health Plans Northwest,  
Inc.  
6735. NYLCare Health Plans of  
Connecticut, Inc.  
6736. NYLCare Health Plans of Maine,  
Inc.  
6737. NYLCare Health Plans of New  
Jersey, Inc.  
6738. NYLCare Health Plans of New  
York, Inc.  
6739. NYLCare Health Plans of  
Pennsylvania, Inc.  
6740. NYLCare Health Plans of the Mid-  
Atlantic, Inc.  
6741. NYLCare Health Plans of the  
Midwest, Inc.  
6742. NYLCare Health Plans, Inc.  
6743. NYLCare Health Plans, LLC  
6744. NYLCare of New England, Inc.  
6745. NYLCare of Texas, Inc.  
6746. NYLCare Plus, Inc.  
6747. NYLCare Preferred Services, Inc.  
6748. Oak Lane CVS, Inc.  
6749. Oak Park CVS, L.L.C.  
6750. Oak Ridge CVS, L.L.C.  
6751. Oak Ridge NC CVS, Inc.  
6752. Oak Ridge Orlando CVS, L.L.C.  
6753. Oaklawn Ave., Cranston CVS, Inc.  
6754. Oaklyn CVS, Inc.  
6755. Oakton Niles CVS, L.L.C.  
6756. Oakwood CVS, Inc.  
6757. Ocala CVS, L.L.C.  
6758. Ocean Acquisition Sub, L.L.C.  
6759. Ocean City MD CVS, L.L.C.  
6760. Ocean County CVS, Inc.  
6761. Ocean View Plaza CVS, Inc.  
6762. Ocoee FL CVS, L.L.C.  
6763. OCR Services Corporation  
6764. OCR Services, LLC  
6765. OCR-RA Acquisition, LLC  
6766. Odd Lot Parent Corporation  
6767. Odd Lot Trading, Inc.  
6768. Oger Park CVS, L.L.C.  
6769. Ohio CVS Pharmacy, L.L.C.  
6770. Ohio CVS Stores, L.L.C.  
6771. Ohio Primary Care Associates, P.C.  
6772. Oklahoma CVS Pharmacy, L.L.C.  
6773. Olathe 119th CVS, Inc.  
6774. Olathe Ridgeview CVS, Inc.  
6775. Old Buncombe Road CVS, Inc.  
6776. Old Country CVS, Inc.  
6777. Old Cutler Miami CVS, L.L.C.  
6778. Old Greenwich CVS, Inc.  
6779. Old Hickory CVS, Inc.  
6780. Old Maple CVS, Inc.  
6781. Old National CVS, Inc.  
6782. Old Richmond Sugar Land CVS,  
L.P.  
6783. Old Saybrook CVS, Inc.

6784. Old Tappan CVS, Inc.  
6785. Old Winter Orlando CVS, L.L.C.  
6786. Olean Center CVS Store, Inc.  
6787. Olean Clinton Stores, Inc.  
6788. Olive Glendale CVS, L.L.C.  
6789. Olympia Fields CVS, L.L.C.  
6790. Olympia Way CVS, L.L.C.  
6791. Omaha Financial Life Insurance Company  
6792. Omnicare Air Transport Services, Inc.  
6793. Omnicare Canadian Holdings, Inc.  
6794. Omnicare Distribution Center LLC  
6795. Omnicare ESC LLC  
6796. Omnicare Foundation  
6797. Omnicare Headquarters LLC  
6798. OmniCare Health Plan, Inc.  
6799. Omnicare Holding Company  
6800. Omnicare Indiana Partnership Holding Company LLC  
6801. Omnicare Management Company  
6802. Omnicare of Nevada, LLC  
6803. Omnicare of New York, LLC  
6804. Omnicare Pharmacies of Pennsylvania East LLC  
6805. Omnicare Pharmacies of Pennsylvania West LLC  
6806. Omnicare Pharmacies of The Great Plains Holding Company  
6807. Omnicare Pharmacies of the Great Plains Holding Company, LLC  
6808. Omnicare Pharmacy and Supply Services LLC  
6809. Omnicare Pharmacy of Florida, LLC  
6810. Omnicare Pharmacy of Florida, LP  
6811. Omnicare Pharmacy of Maine LLC  
6812. Omnicare Pharmacy of Nebraska, LLC  
6813. Omnicare Pharmacy of North Carolina, LLC  
6814. Omnicare Pharmacy of Pueblo, LLC  
6815. Omnicare Pharmacy of Tennessee, LLC  
6816. Omnicare Pharmacy of Texas 1, LP  
6817. Omnicare Pharmacy of Texas 2, LP  
6818. Omnicare Pharmacy of the Midwest, LLC  
6819. Omnicare Property Management, LLC  
6820. Omnicare Purchasing Company General Partner, Inc.  
6821. Omnicare Purchasing Company Limited Partner, Inc.  
6822. Omnicare Purchasing Company LP  
6823. Omnicare Resources, LLC  
6824. Omnicare SCG, INC.  
6825. Omnicare Senior Health Outcomes, LLC  
6826. Omnicare, Inc.  
6827. Omnicare, LLC  
6828. One Liberty Plaza Holdings, Inc.  
6829. Oneonta Clinton Stores, Inc.  
6830. Onondaga County CVS, Inc.  
6831. Ontario CVS, Inc.  
6832. OPGP Acquisition Sub, LLC  
6833. OPM Acquisition Sub, LLC  
6834. OPSS Acquisition Sub, LLC  
6835. Orange Blossom CVS, Inc.  
6836. Orange Central CVS, Inc.  
6837. Orange City CVS, L.L.C.  
6838. Orange Coast CVS, Inc.  
6839. Orange CVS, Inc.  
6840. Orange Winter Park CVS, L.L.C.  
6841. Orange-Derby CVS, Inc.  
6842. Orangethorpe CVS, L.L.C.  
6843. Oregon Avenue CVS, Inc.  
6844. Oregon CVS Pharmacy, L.L.C.  
6845. Orland Hills CVS, L.L.C.  
6846. Orland Park CVS, L.L.C.  
6847. Orleans CVS, Inc.  
6848. Orleans West Rd. CVS, Inc.  
6849. Ormond Beach CVS, L.L.C.  
6850. Owings Mills CVS, Inc.  
6851. Oxford Casselberry CVS, L.L.C.



6852. Oxford CVS, Inc.  
 6853. Oxford Valley CVS, Inc.  
 6854. Oxford Valley, PA Bob's, Inc.  
 6855. Oyster Bay Kay-Bee Toy, Inc.  
 6856. P Street CVS, Inc.  
 6857. PA CVS, Inc.  
 6858. Pacific Coast Lomita CVS, L.L.C.  
 6859. Pacific Long Beach CVS, L.P.  
 6860. PacifiCare of Utah, Inc.  
 6861. Palm Ave CVS, L.L.C.  
 6862. Palm Beach CVS, Inc.  
 6863. Palm Beach Gardens CVS, L.L.C.  
 6864. Palm Beach Military CVS, L.L.C.  
 6865. Palm Harbor CVS, Inc.  
 6866. Palmdale Rancho CVS, L.L.C.  
 6867. Palmer Thorndike CVS, Inc.  
 6868. Palos Heights CVS, L.L.C.  
 6869. Pamplona Saúde e Beleza LTDA  
 6870. Panorama City CVS, L.P.  
 6871. Panorama CVS Store, Inc.  
 6872. Panorama CVS, Inc.  
 6873. Paoli, PA., CVS, Inc.  
 6874. Paramus Park CVS, Inc.  
 6875. Parekh MinuteClinic of Nevada,  
 P.C.  
 6876. Paris CVS, Inc.  
 6877. Park Avenue South CVS, Inc.  
 6878. Park Boulevard CVS, Inc.  
 6879. Park Charlotte CVS, Inc.  
 6880. Park City CVS, Inc.  
 6881. Park City Retailer, Inc.  
 6882. Park Los Rios Plano CVS, L.L.C.  
 6883. Park Place CVS, Inc.  
 6884. Park Plaza CVS, Inc.  
 6885. Park Street CVS, Inc.  
 6886. Parker Plano CVS, L.P.  
 6887. Parker Street CVS, Inc.  
 6888. Parkersburg CVS, Inc.  
 6889. Parkhill CVS, Inc.  
 6890. Parkwin Bald CVS, L.L.C.  
 6891. Parkwood Circle CVS, Inc.  
 6892. Parmer Dessau CVS, L.L.C.  
 6893. Parsonage CVS, Inc.  
 6894. Part D Holding Company, L.L.C.  
 6895. Part D Management Services, LLC  
 6896. PARTNERS Health Plan of  
 California  
 6897. PARTNERS Health Plan of Florida,  
 Inc.  
 6898. PARTNERS Health Plan of  
 Louisiana, Inc.  
 6899. PARTNERS Health Plan of  
 Northern Ohio, Inc.  
 6900. PARTNERS Health Plan of  
 Southern California  
 6901. PARTNERS Health Plan of  
 Southern New England, Inc.  
 6902. PARTNERS Joint Acquisition  
 Company, Inc.  
 6903. Pasadena CVS, Inc.  
 6904. Pasadena CVS, L.P.  
 6905. Pasadena Foothill CVS, L.L.C.  
 6906. Passyunk Ave. (Phila.) CVS, Inc.  
 6907. Pataskala CVS, L.L.C.  
 6908. Paterson CVS, Inc.  
 6909. Patriot Square CVS, Inc.  
 6910. Paulsboro CVS, Inc.  
 6911. Pavilion Boulevard CVS, Inc.  
 6912. Pawtucket CVS, Inc.  
 6913. Pawtucket Plaza CVS, Inc.  
 6914. Pawtucket Retailer, Inc.  
 6915. Paxton Square CVS, Inc.  
 6916. PayFlex Holdings, Inc.  
 6917. PayFlex Systems USA, Inc.  
 6918. PCS Mail Services of Birmingham,  
 Inc.  
 6919. PE Holdings, LLC  
 6920. Peabody Lowell CVS, Inc.  
 6921. Peabody Lynnfield CVS, Inc.  
 6922. Peachtree CVS, Inc.  
 6923. Pearland CVS, L.P.  
 6924. Pecos Gilbert CVS, L.L.C.  
 6925. Pelham Manor CVS, Inc.  
 6926. Pembroke Center St. CVS, Inc.  
 6927. Pembroke Pines CVS, Inc.  
 6928. Penn - Daw CVS, Inc.

6929. Penn - Daw Peoples, Inc.  
6930. Penn Group Health Plan, Inc.  
6931. Penn-Can CVS Store, Inc.  
6932. Pennsauken CVS, Inc.  
6933. Pennsburg CVS, Inc.  
6934. Pennsylvania Ave. CVS, Inc.  
6935. Pennsylvania Ave. Peoples, Inc.  
6936. Pennsylvania Avenue CVS, Inc.  
6937. Pennsylvania Avenue ProCare, Inc.  
6938. Pennsylvania Binghamton CVS, L.L.C.  
6939. Pennsylvania CVS Pharmacy, L.L.C.  
6940. Pennsylvania Life Insurance Company  
6941. Pennsylvania Life, Health & Accident Insurance Company  
6942. Pennsylvania-HealthCare USA, Inc.  
6943. Peoples Drug Stores  
6944. Peoples Drug Stores, Inc.  
6945. Peoples Drug Stores, Incorporated  
6946. Peoples of East Moline, Inc.  
6947. Peoples Prescription Center, Inc.,  
6948. Peoples Service Drug  
6949. Peoples Service Drug Stores  
6950. Peoples Service Drug Stores, Inc.  
6951. Peoria AZ CVS, L.L.C.  
6952. Peppertree Plaza CVS, Inc.  
6953. Pequannock CVS, Inc.  
6954. Performax, Inc.  
6955. Perry Hall CVS, L.L.C.  
6956. Perry Highway CVS, Inc.  
6957. Pershing Drive CVS, Inc.  
6958. PersonalCare Insurance of Illinois, Inc.  
6959. Pfafftown CVS, Inc.  
6960. Pharm Plus Acquisition, Inc.  
6961. PharmaCare Captive RE, Ltd.  
6962. PharmaCare Direct, L.L.C.  
6963. PharmaCare Government Services, Inc.  
6964. PharmaCare Healthcare Distributors, L.L.C.  
6965. PharmaCare Holding Corporation  
6966. Pharmacare Management Services, L.L.C.  
6967. PharmaCare Pharmacy LA, L.L.C.  
6968. PharmaCare Pharmacy, Inc.  
6969. PharmaCare Pharmacy, L.L.C.  
6970. PharmaCare Puerto Rico Specialty Pharmacy Holding, L.L.C.  
6971. PharmaCare Puerto Rico Specialty Pharmacy, L.L.C.  
6972. PharmaCare Specialty Healthcare Distributors, L.L.C.  
6973. PharmaCare Support Services, L.L.C.  
6974. PharmaCon Corp.  
6975. Pharmacy Advisory Company  
6976. Pharmacy Associates of Glens Falls, Inc.  
6977. Pharmacy Associates of Glens Falls, LLC  
6978. Pharmacy Consultants, LLC  
6979. Pharmacy Holding #1, LLC  
6980. Pharmacy Holding #2, LLC  
6981. Pharmasource Healthcare, Inc.  
6982. Pharm-Corp of Maine LLC  
6983. Pharmed Holdings, Inc.  
6984. Pharmed Holdings, LLC  
6985. Pharmore Drugs, LLC  
6986. Pharmore, Inc.  
6987. Pharmore, LLC  
6988. Pheasant Nashua CVS, Inc.  
6989. PHG Aces Acquisition, LLC  
6990. PHG Acquisition Corp.  
6991. PHG Mystery Acquisition, LLC  
6992. Phila Sun CVS, Inc.  
6993. Philadelphia Broad CVS, Inc.  
6994. Philadelphia Foxchase CVS, Inc.  
6995. Philadelphia Frankford CVS, Inc.  
6996. Philadelphia Gallery CVS, Inc.  
6997. Philadelphia Harbison CVS, Inc.  
6998. Philadelphia PA CVS, Inc.  
6999. Philadelphia ProCare, Inc.  
7000. Philadelphia Roosevelt CVS, Inc.

7001. Philadelphia South Street CVS, Inc.  
7002. Philadelphia, PA Bob's, Inc.  
7003. Phillips CVS, Inc.  
7004. Phillipsburg CVS, Inc.  
7005. Philly Broad Street CVS, Inc.  
7006. Phoenix Data Center Hosting Services LLC  
7007. Phoenix Data Solutions LLC  
7008. Phoenix Glendale CVS, L.L.C.  
7009. Phoenixville PA CVS, Inc.  
7010. PHSNE Parent Corporation  
7011. Physician Choice Health Plan  
7012. Physicians Health Plan of Delaware, LTD.  
7013. Physicians Health Plan of Florida, Inc.  
7014. Physicians Hospital Management Corporation  
7015. Pico Rivera CVS, Inc.  
7016. Pigeon Forge TN CVS, Inc.  
7017. Pinal County AZ CVS, L.L.C.  
7018. Pine Ocala CVS, L.L.C.  
7019. Pinecrest CVS, Inc.  
7020. Pinellas Park CVS, Inc.  
7021. Pinnacle Peak Peoria CVS, L.L.C.  
7022. Pio Nono Avenue CVS, Inc.  
7023. Pioneer Parkway CVS, L.P.  
7024. Piper Glen CVS, Inc.  
7025. Pittsburgh Fifth Avenue CVS, Inc.  
7026. Pittsfield CVS, Inc.  
7027. Pittsfield Retailer, Inc.  
7028. Pittston CVS, Inc.  
7029. Placentia CVS, Inc.  
7030. Plain CVS, Inc.  
7031. Plainfield CVS, Inc.  
7032. Plainfield Distribution Center, Inc.  
7033. Plainfield IL CVS, L.L.C.  
7034. Plainfield-Seventh St. CVS, Inc.  
7035. Plainview TX CVS, L.L.C.  
7036. Plainville East CVS, Inc.  
7037. Plano CVS, L.P.  
7038. Plantation CVS, L.L.C.  
7039. Plantation Street PharmaCare Pharmacy, Inc.  
7040. Plaza Boulevard CVS, Inc.  
7041. Plaza Retailer, Inc.  
7042. Pleasant Fall River CVS, Inc.  
7043. Pleasant Ridge CVS, L.P.  
7044. Pleasant Street CVS, Inc.  
7045. Pleasantville CVS, L.L.C.  
7046. Plumstead CVS, Inc.  
7047. Plymouth CVS, Inc.  
7048. Plymouth Meeting CVS, Inc.  
7049. Plymouth MN CVS, L.L.C.  
7050. Plymouth Route 44 CVS, Inc.  
7051. PMRP Acquisition Company, LLC  
7052. Poinciana FL CVS, L.L.C.  
7053. Port Chester CVS, L.L.C.  
7054. Port Huron Clinton Discount Stores, Inc.  
7055. Port Huron CVS, Inc.  
7056. Port Orange Realty Services, L.L.C.  
7057. Port Richmond CVS, Inc.  
7058. Port Washington CVS, Inc.  
7059. Portage CVS, Inc.  
7060. Porter Square CVS, Inc.  
7061. Porters Pass CVS, Inc.  
7062. Portsmouth CVS, Inc.  
7063. Post Office Square CVS, Inc.  
7064. Pottstown High Street CVS, Inc.  
7065. Poughkeepsie CVS, L.L.C.  
7066. Powell OH CVS, Inc.  
7067. PP Acquisition Company, LLC  
7068. PPOM, L.L.C.  
7069. Prairieville LA CVS, Inc.  
7070. Precision Benefit Services, Inc.  
7071. President-Quincy CVS, Inc.  
7072. Preston Beltline CVS, L.P.  
7073. Preston Center CVS, L.P.  
7074. Preston Plano CVS, L.P.  
7075. Primary Healthcare Asia Limited  
7076. Primary Holdings, Inc.  
7077. Primary Investments, Inc  
7078. Prime Net, Inc.

7079. Prince George's Health Services Foundation Plan, Inc.
7080. Princeton NJ CVS, L.L.C.
7081. Principal Health Care of Delaware, Inc.
7082. Principal Health Care of Georgia, Inc.
7083. Principal Health Care of Iowa, Inc.
7084. Principal Health Care of Kansas City, Inc
7085. Principal Health Care of Louisiana, Inc.
7086. Principal Health Care of Nebraska, Inc.
7087. Principal Health Care of Pennsylvania, Inc.
7088. PRN Pharmaceutical Services, LP
7089. ProCare 3159 General, Inc.
7090. ProCare 4268 Yankee, L.L.C.
7091. ProCare 8th Manhattan, L.L.C.
7092. ProCare 9th Avenue, L.L.C.
7093. ProCare Ave. Pharmacy, L.L.C.
7094. ProCare Boston Pharmacy, Inc.
7095. ProCare DC Pharmacy, Inc.
7096. ProCare Manhattan Pharmacy, L.L.C.
7097. ProCare Meridian Miami, L.L.C.
7098. ProCare N.Y. Pharmacy, Inc.
7099. ProCare Pharmacy 18th Street, Inc.
7100. ProCare Pharmacy A, L.L.C.
7101. ProCare Pharmacy Avenue 1st-483, L.L.C.
7102. ProCare Pharmacy Direct, L.L.C.
7103. ProCare Pharmacy Dryden, L.P.
7104. ProCare Pharmacy East Colonial, Inc.
7105. ProCare Pharmacy Fairfax, Inc.
7106. ProCare Pharmacy Garden Grove, Inc.
7107. ProCare Pharmacy Glendale Boulevard, Inc.
7108. ProCare Pharmacy Limited of Illinois, Inc.
7109. ProCare Pharmacy Miami 54, Inc.
7110. ProCare Pharmacy Monument Street, L.L.C.
7111. ProCare Pharmacy North Orange, Inc.
7112. ProCare Pharmacy of Berkeley, Inc.
7113. ProCare Pharmacy of Broad Street, Inc.
7114. ProCare Pharmacy of Brookline Avenue, Inc.
7115. ProCare Pharmacy of Casselberry, Inc.
7116. ProCare Pharmacy of Chicago, L.L.C.
7117. ProCare Pharmacy of East Morehead, Inc.
7118. ProCare Pharmacy of Glendale, Inc.
7119. ProCare Pharmacy of Kansas City, Inc.
7120. ProCare Pharmacy of Portland, L.L.C.
7121. ProCare Pharmacy of San Antonio, Inc.
7122. ProCare Pharmacy of San Diego, Inc.
7123. ProCare Pharmacy of San Francisco, Inc.
7124. ProCare Pharmacy of Tampa, Inc.
7125. ProCare Pharmacy of West Hollywood, Inc.
7126. ProCare Pharmacy Orange Orlando, Inc.
7127. ProCare Pharmacy Palo Alto, Inc.
7128. ProCare Pharmacy Phoenix, L.L.C.
7129. ProCare Pharmacy Rancho Lane, L.L.C.
7130. ProCare Pharmacy Santa Monica, Inc.
7131. ProCare Pharmacy Sherman Oaks, Inc.
7132. ProCare Pharmacy South Orange, Inc.

7133. ProCare Pharmacy Spruce Street, Inc.
7134. ProCare Pharmacy West Columbia, Inc.
7135. ProCare Pharmacy West Copeland, Inc.
7136. ProCare Pharmacy, L.L.C.
7137. Proctorville CVS, Inc.
7138. Prodigy Health Group Holdings, Inc.
7139. Prodigy Health Group, Inc.
7140. Professional Pharmacy Services, Inc.
7141. Professional Risk Management, Inc.
7142. Prospect CVS, Inc.
7143. Prospect Park CVS, Inc.
7144. Providence Charlotte CVS, Inc.
7145. Providence Place CVS, Inc.
7146. Providence Road CVS, Inc.
7147. Providence Street CVS, Inc.
7148. Providence Thayer Street CVS, Inc.
7149. Providence-Wayland CVS, Inc.
7150. Provider Networks of America, Inc.
7151. Prudential Center for Health Care Research Foundation, Inc.
7152. Prudential Dental Maintenance Organization, Inc.
7153. Prudential Health Care Plan of California, Inc.
7154. Prudential Health Care Plan of Connecticut, Inc.
7155. Prudential Health Care Plan of New York, Inc.
7156. Prudential Health Care Plan, Inc.
7157. Prudential Health Plan of Georgia, Inc.
7158. PSI Arkansas Acquisition, LLC
7159. PT Aetna Management Consulting
7160. PT Asuransi Aetna Asia
7161. PT. Aetna Global Benefits Indonesia
7162. PT. Goodhealth Indonesia
7163. Puente Hills CVS, Inc.
7164. Puerto Rico CVS Pharmacy, L.L.C.
7165. Punta Gorda CVS, L.L.C.
7166. Putnam Pike CVS, Inc.
7167. Quaker Bridge CVS, Inc.
7168. Quakertown CVS, Inc.
7169. Quality Choice Health Plan
7170. Queen Anne Plaza CVS, Inc.
7171. Queen Anne Road CVS, L.L.C.
7172. Queen City AZ CVS, L.L.C.
7173. Queen Creek CVS, L.L.C.
7174. Queens Forest Hills CVS, L.L.C.
7175. Queens Plaza CVS, Inc.
7176. Quention Road CVS, Inc.
7177. Quincy Adams CVS, Inc.
7178. Quincy CVS, Inc.
7179. Quincy Hancock CVS, Inc.
7180. Quincy Parcel Holding Corp.
7181. Quincy Shore Drive CVS, Inc.
7182. R Parks CVS, Inc.
7183. Race Street CVS, Inc.
7184. Race Track Tampa CVS, L.L.C.
7185. Raceway CVS, Inc.
7186. Raleigh CVS, Inc.
7187. Raleigh Millbrook CVS, Inc.
7188. Ralphs Circle CVS, Inc.
7189. Ralph's Corner CVS, Inc.
7190. Ramona Blvd CVS, L.L.C.
7191. Rancho Niguel CVS, Inc.
7192. Randallstown CVS, Inc.
7193. Randolph CVS, Inc.
7194. Randolph Hills CVS, Inc.
7195. Ravenna CVS, Inc.
7196. Ray McClintock CVS, L.L.C.
7197. Rayford Spring CVS, L.P.
7198. Raynham Broadway CVS, Inc.
7199. Raynham CVS, Inc.
7200. Raynham Plaza CVS, Inc.
7201. Rea & Derick, Inc.
7202. Reading CVS, Inc.
7203. Reading, Penna., CVS, Inc.
7204. Recker Mesa CVS, L.L.C.
7205. Red Oak Houston CVS, L.P.
7206. Red Oak Lane CVS, Inc.

7207. Red Oak Sourcing, LLC  
7208. Redondo Beach CVS, Inc.  
7209. Reed Street CVS, Inc.  
7210. Reedy Creek CVS, Inc.  
7211. Regency Park Port Richey CVS, L.L.C.  
7212. Rehoboth Beach CVS, Inc.  
7213. Reidville Drive CVS, Inc.  
7214. Renaissance CVS, Inc.  
7215. Reseda Northridge CVS, L.P.  
7216. Resources for Living, LLC  
7217. Reston Plaza America CVS, Inc.  
7218. Retail Acquisitions Today, L.L.C.  
7219. Retrac, Inc.  
7220. Revco D.S., Inc.  
7221. Revco Discount Drug Centers, Inc. (MI)  
7222. Revco Discount Drug Centers, Inc. (OH)  
7223. Revco Drug Stores, Inc.  
7224. Revco Golf Charities Foundation  
7225. Revco Home Health Care Centers, Inc.  
7226. Revco Mail Service Pharmacy, Inc.  
7227. Revir CVS, L.L.C.  
7228. Reynoldsburg CVS, Inc.  
7229. Rhode Island CVS Pharmacy, L.L.C.  
7230. Rhode Island Home Therapeutics, Inc.  
7231. Rice Mine Tuscaloosa CVS, Inc.  
7232. Richards Investment Company  
7233. Richardson CVS, L.P.  
7234. Richboro Market CVS, Inc.  
7235. Richland Hills CVS, L.P.  
7236. Richmond CVS, Inc.  
7237. Richmond Heights Acquisition Corp.  
7238. Richmond Highway 6 CVS, L.P.  
7239. Richmond Highway CVS, Inc.  
7240. Richmond Houston CVS, L.P.  
7241. Richmond Kirby CVS, L.P.  
7242. Richmond Montrose CVS, L.P.  
7243. Richmond Peoples, Inc.  
7244. Richmond RI CVS, Inc.  
7245. Richmond Sage CVS, L.P.  
7246. Richmond Woodman CVS, Inc.  
7247. Richton Park IL CVS, L.L.C.  
7248. Ridgefield CT CVS, Inc.  
7249. Ridgefield Grove CVS, Inc.  
7250. Ridgeley CVS, Inc.  
7251. Ridley Acres CVS, Inc.  
7252. Ridley CVS, Inc.  
7253. Ringgold GA CVS, Inc.  
7254. Ringwood NJ CVS, L.L.C.  
7255. Rising Sun CVS, Inc.  
7256. Risinger Ft. Worth CVS, L.P.  
7257. River Edge CVS, Inc.  
7258. River Forest CVS, L.L.C.  
7259. River Road CVS, Inc.  
7260. River View Marketplace CVS, Inc.  
7261. Riverdale IL CVS, L.L.C.  
7262. Riverside Arlington CVS, Inc.  
7263. Riverside Danville CVS, Inc.  
7264. Riverton NJ CVS, L.L.C.  
7265. Riverview FL CVS, L.L.C.  
7266. Riverwatch CVS, Inc.  
7267. Robbinsdale MN CVS, L.L.C.  
7268. Robbinsville CVS, Inc.  
7269. Robert St. Paul CVS, L.L.C.  
7270. Robious CVS, Inc.  
7271. Rochelle Park CVS, L.L.C.  
7272. Rochester Main St. CVS Store, Inc.  
7273. Rochester N.H. CVS, Inc.  
7274. Rockaway (N.J.) CVS, Inc.  
7275. Rockingham CVS, L.L.C.  
7276. Rockingham Park CVS, Inc.  
7277. Rockland CVS, Inc.  
7278. Rockledge FL CVS, L.L.C.  
7279. Rockville CVS, Inc.  
7280. Rockville MD CVS, L.L.C.  
7281. Rockville Pike CVS, Inc.  
7282. Rockville Pike Peoples, Inc.  
7283. Rocky Hill Cromwell CVS, Inc.  
7284. Rocky Hill CVS, Inc.  
7285. Roeschen's Healthcare LLC

7286. Rolling Manassas CVS, Inc.  
 7287. Rolling Meadows CVS, L.L.C.  
 7288. Roosevelt CVS, L.L.C.  
 7289. Roosevelt Field CVS, Inc.  
 7290. Roosevelt Plaza CVS, Inc.  
 7291. Roper Mountain Road CVS, Inc.  
 7292. Rosa Narg CVS, Inc.  
 7293. Rosecrans Avenue CVS, Inc.  
 7294. Rosecrans Hawthorne CVS, L.P.  
 7295. Rosedale NY CVS, L.L.C.  
 7296. Roselle IL CVS, L.L.C.  
 7297. Rosemont PA CVS, Inc.  
 7298. Rosenberg CVS, L.P.  
 7299. Roslindale CVS, Inc.  
 7300. Roslindale MA CVS, Inc.  
 7301. Roslyn CVS, L.L.C.  
 7302. Ross Haskell CVS, L.P.  
 7303. Ross Park CVS, Inc.  
 7304. Roswell CVS, Inc.  
 7305. Roswell Rivermont Station CVS, Inc.  
 7306. Round Lake CVS, L.L.C.  
 7307. Round Rock 79 CVS, L.L.C.  
 7308. Route 202 Whippain CVS, Inc.  
 7309. Route 23 CVS, Inc.  
 7310. Route 27 CVS, Inc.  
 7311. Route 59 CVS, L.L.C.  
 7312. Route 83 Glastonbury CVS, Inc.  
 7313. Route 83 Palos Heights CVS, L.L.C.  
 7314. Route 88 CVS, Inc.  
 7315. Rowlett TX CVS, L.L.C.  
 7316. Rowley CVS, Inc.  
 7317. Roxborough CVS, Inc.  
 7318. Royal Dallas CVS, L.P.  
 7319. Royal Oak CVS, Inc.  
 7320. Royersford CVS, Inc.  
 7321. Rte 52 IL CVS, L.L.C.  
 7322. Runnemedede CVS, Inc.  
 7323. Russell Ft. Apache CVS, L.L.C.  
 7324. Rutherford CVS, Inc.  
 7325. Rx Connections, Inc.  
 7326. Rx Innovations 4439, L.L.C.  
 7327. RxAmerica LLC  
 7328. RXC Acquisition Company  
 7329. RxHub, L.L.C.  
 7330. S. Dartmouth CVS, Inc.  
 7331. S. Fair Oaks Ave CVS, L.L.C..  
 7332. S. Houston Lake Rd. CVS, Inc.  
 7333. S. Main St. CVS, Inc.  
 7334. S. Western Avenue CVS, Inc.  
 7335. SABH of Arizona, Incorporated  
 7336. SABH of Maricopa County, Incorporated  
 7337. Saddle Brook CVS, Inc.  
 7338. Sagamore Ridge CVS, Inc.  
 7339. Sagev CVS, L.L.C.  
 7340. Saginaw CVS, L.P.  
 7341. Saginaw Lansing CVS, Inc.  
 7342. Saguaro Health Plan, Inc.  
 7343. Salem Lynnfield CVS, Inc.  
 7344. Salem Mall CVS, Inc.  
 7345. Salem Mass. CVS, Inc.  
 7346. Salem Pond CVS, Inc.  
 7347. Salem VA CVS, Inc.  
 7348. Sam Furr Road CVS, Inc.  
 7349. Samoset Avenue CVS, Inc.  
 7350. San Antonio CareCenter Pharmacy, LLC  
 7351. San Carlos Ft. Myers CVS, L.L.C.  
 7352. San Clemente CVS, L.L.C.  
 7353. San Jose Jacksonville CVS, L.L.C.  
 7354. Sand Pharmacy St Albans 06306 LLC  
 7355. Sandusky CVS, Inc.  
 7356. Sandwich CVS, Inc.  
 7357. Sandy Plains CVS, Inc.  
 7358. Sandy Springs CVS, Inc.  
 7359. Sanford River CVS, Inc.  
 7360. Santa Ana CVS, Inc.  
 7361. Santa Marguerita CVS, L.P.  
 7362. Santa Monica CVS, L.P.  
 7363. Sanus Corp. Health Systems  
 7364. Sanus Dental Plan of N.J., Inc.  
 7365. Sanus Dental Plan of Texas, Inc.  
 7366. Sanus Health Plan of Illinois, Inc.

7367. Sanus Health Plan of Pennsylvania, Inc.
7368. Sanus of Maine, Inc.
7369. Sanus of New York and New Jersey, Inc.
7370. SANUS of New York, Inc.
7371. Sanus Preferred Providers West, Inc.
7372. Saugus CVS, Inc.
7373. Saugus Walnut CVS, Inc.
7374. Sayre CVS, Inc.
7375. SCAFFALE 03 PARTICIPAÇÕES LTDA.,
7376. Schaller Anderson Acquisition, Incorporated
7377. Schaller Anderson Behavioral Health of Maryland, Incorporated
7378. Schaller Anderson Behavioral Health of Tennessee, Incorporated
7379. Schaller Anderson Behavioral Health of Texas, L.L.C.
7380. Schaller Anderson Behavioral Health of Texas, L.P.
7381. Schaller Anderson Behavioral Health, Incorporated
7382. Schaller Anderson Health Plans, LLC
7383. Schaller Anderson Healthcare, L.L.C.
7384. Schaller Anderson Medical Administrators, Incorporated
7385. Schaller Anderson Network of Arizona, L.L.C.
7386. Schaller Anderson of Arizona, L.L.C.
7387. Schaller Anderson of California, L.L.C.
7388. Schaller Anderson of Delaware, Incorporated
7389. Schaller Anderson of Kansas, L.L.C.
7390. Schaller Anderson of Maryland, L.L.C.
7391. Schaller Anderson of Missouri, L.L.C.
7392. Schaller Anderson of Oklahoma, LLC
7393. Schaller Anderson of Tennessee, LLC
7394. Schaller Anderson of Texas Management, L.L.C.
7395. Schaller Anderson of Texas, L.P.
7396. Schaller Anderson, Incorporated
7397. Schaller Anderson, LLC
7398. Schaumburg CVS, L.L.C.
7399. Schmidt Video Virtual Care of Nevada, PLLC
7400. Schnecksville CVS, Inc.
7401. Schoolcraft Detroit CVS, Inc.
7402. Schwab Road CVS, Inc.
7403. Scituate CVS, Inc.
7404. Scotch Plains CVS, Inc.
7405. Scott Houston CVS, L.P.
7406. Scottsboro AL CVS, Inc.
7407. Scottsdale CVS, L.L.C.
7408. SCP 2003C-31 LLC
7409. SCP 2003C-40 LLC
7410. SCP 2003D-66 LLC
7411. SCP 2003D-8 LLC
7412. SCP 2004E-062 LLC
7413. SCP 2005-C21-013 LLC
7414. SCP 2005-C21-074 LLC
7415. SCP 2005C-C20-016 LLC
7416. SCP 2007-C27-013 LLC
7417. SCP 2007-C27-015 LLC
7418. SCP 2007-C27-017 LLC
7419. SCP 2007-C27-025 LLC
7420. SCP 2007-C27-061 LLC
7421. SCP 2007-C27-066 LLC
7422. SCP 2007-C27-084 LLC
7423. SCP 2007-C27-096, L.L.C.
7424. SCP 2007-C27-540 LLC
7425. SCP 2007-C27-546 LLC
7426. SCP 2009-C32-502 LLC
7427. SCP 2009-C32-504 LLC
7428. SCP 2009-C32-513 LLC



7429. SCP 2009-C32-518 LLC  
 7430. Scranton Davis CVS, Inc.  
 7431. Scranton Main CVS, Inc.  
 7432. Scrip World, LLC  
 7433. Sea Isle City CVS, Inc.  
 7434. Seaboard Service System, Ltd.  
 7435. Seaford NY CVS, L.L.C.  
 7436. Sears Town Mall CVS, Inc.  
 7437. Seaside Heights CVS, L.L.C.  
 7438. Seaville NJ CVS, L.L.C.  
 7439. SEC CVS, Inc.  
 7440. SEC Lincoln CVS, L.L.C.  
 7441. SEC Route 14 CVS, L.L.C.  
 7442. SEC State CVS, L.L.C.  
 7443. SEC University MN CVS, L.L.C.  
 7444. Secaucus Seven CVS, Inc.  
 7445. Sedalia NC CVS, Inc.  
 7446. Sedwick Durham CVS, L.L.C.  
 7447. Seekonk Mall CVS, Inc.  
 7448. Seminole CVS, Inc.  
 7449. Senip CVS, L.L.C.  
 7450. Setauket CVS, Inc.  
 7451. Seven Corners, VA Bob's, Inc.  
 7452. Seventh Street CVS, Inc.  
 7453. Severn CVS, Inc.  
 7454. Seymour CVS, Inc.  
 7455. Shallowford Road CVS, Inc.  
 7456. Shamokin CVS, Inc.  
 7457. Sharon CVS, Inc.  
 7458. Sharon Hill CVS, Inc.  
 7459. Sheffield Avenue CVS, L.L.C.  
 7460. Shelby Township CVS, Inc.  
 7461. Shelbyville Main CVS, Inc.  
 7462. SHELFCO (NO. 967) LIMITED  
 7463. Shepherd Houston CVS, L.P.  
 7464. Sheridan Cooper CVS, L.L.C.  
 7465. Ship Bottom NJ CVS, L.L.C.  
 7466. Shirley CVS, L.L.C.  
 7467. Shoemakerville CVS, Inc.  
 7468. Shoppers Village CVS, Inc.  
 7469. Shoppers World CVS, Inc.  
 7470. Shopperstown CVS, Inc.  
 7471. Shore Pharmaceutical Providers, LLC  
 7472. Shorewood CVS, L.L.C.  
 7473. Showalter CVS, Inc.  
 7474. Shrewsbury Retailer, Inc.  
 7475. SHS NewHMO, Inc.  
 7476. Sibley Chicago CVS, L.L.C.  
 7477. Sicklerville Road CVS, Inc.  
 7478. Sillington Road CVS, Inc.  
 7479. Silver Hill CVS, Inc.  
 7480. Silverbrook CVS, Inc.  
 7481. SilverScript Insurance Company  
 7482. SilverScript, Inc.  
 7483. SilverScript, L.L.C.  
 7484. Silvertown CVS, Inc.  
 7485. Simi Valley CVS, Inc.  
 7486. Simsbury CVS, Inc.  
 7487. Sisson Road CVS, Inc.  
 7488. Skillman Mockingbird CVS, L.P.  
 7489. Skokie CVS, L.L.C.  
 7490. Sky Acquisition LLC  
 7491. Skyport Owner's Association  
 7492. Sloans Lake Holding Corporation  
 7493. Sloans Lake Managed Care, Inc.  
 7494. Sloan's Lake Management Corp.  
 7495. Smith Northampton CVS, Inc.  
 7496. Smith Palatine CVS, L.L.C.  
 7497. Smith Providence CVS, Inc.  
 7498. Smithville CVS, Inc.  
 7499. Smyrna Concord Road CVS, Inc.  
 7500. Smyrna CVS, Inc.  
 7501. Snellville CVS, Inc.  
 7502. Snellville GA CVS, Inc.  
 7503. Snow Road CVS, Inc.  
 7504. Socastee SC CVS, Inc.  
 7505. Solomon Office Associates, L.L.C.  
 7506. Solomons CVS, Inc.  
 7507. Somerdale CVS, Inc.  
 7508. Somers Point CVS, Inc.  
 7509. Somerset CVS, Inc.  
 7510. Somerville MA CVS, Inc.  
 7511. Somerville, MA Bob's, Inc.  
 7512. Sopco, Inc.

7513. Souderton CVS, Inc.  
7514. Sourcing Co, LLC  
7515. South Attleboro CVS, Inc.  
7516. South Boston CVS, Inc.  
7517. South Bristol Street CVS, Inc.  
7518. South Brook CVS, Inc.  
7519. South Brunswick CVS, Inc.  
7520. South Carolina CVS Pharmacy, L.L.C.  
7521. South Carolina CVS, Inc.  
7522. South Dixie CVS, L.L.C.  
7523. South Hills CVS Store, Inc.  
7524. South Lincoln Newtown CVS, Inc.  
7525. South Lyon CVS, Inc.  
7526. South Mall CVS, Inc.  
7527. South Merrimack CVS, Inc.  
7528. South Nashua CVS, Inc.  
7529. South Philadelphia CVS, Inc.  
7530. South Plainfield CVS, Inc.  
7531. South Post Oak CVS, L.P.  
7532. South Providence CVS, Inc.  
7533. South Sandwich Store Corporation  
7534. South Shore League City CVS, L.P.  
7535. South Shore Retailer, Inc.  
7536. South Street CVS, Inc.  
7537. South Wabash CVS, L.L.C.  
7538. South Windsor CVS, Inc.  
7539. South Yarmouth CVS, Inc.  
7540. Southbridge Saga CVS, Inc.  
7541. Southbury CVS, Inc.  
7542. Southeast Pharmacy Consultants, Inc.  
7543. Southern Buckeye CVS, L.L.C.  
7544. Southern Greenfield CVS, L.L.C.  
7545. Southern Health Services, Inc.  
7546. Southern Tempe CVS, L.L.C.  
7547. Southington Main Street CVS, Inc.  
7548. Southington Queen CVS, Inc.  
7549. Southlake CVS, L.P.  
7550. Southmore CVS, L.P.  
7551. Southport NC CVS, Inc.  
7552. Southwest Health Plan, Inc.  
7553. Sparkleberry Lane CVS, Inc.  
7554. Spatium, LLC  
7555. Specialized Pharmacy Services, LLC  
7556. Specialty Carts, LLC  
7557. Specialty Services Holding LLC  
7558. Speedwell CVS Urban Renewal, L.L.C.  
7559. Speen Street CVS, Inc.  
7560. Spencer Hwy CVS, L.P.  
7561. Spencer Main CVS, Inc.  
7562. Spencer PharmaCare Pharmacy, Inc.  
7563. Spinnaker Bidco Limited  
7564. Spinnaker Topco Limited  
7565. Spring CVS, L.P.  
7566. Spring Cypresswood CVS, L.P.  
7567. Spring Falvel TX CVS, L.L.C.  
7568. Spring Valley Houston CVS, L.P.  
7569. Spring Valley Richardson CVS, L.P.  
7570. Springfield Avenue CVS, Inc.  
7571. Springfield CVS, Inc.  
7572. Springfield Gardens CVS, L.L.C.  
7573. Springfield IL CVS, L.L.C.  
7574. Springfield NJ CVS, L.L.C.  
7575. Springfield PA CVS, Inc.  
7576. Springfield Post Road CVS, Inc.  
7577. Springfield Sparns CVS, Inc.  
7578. Springfield St. James CVS, Inc.  
7579. Springhouse PA CVS, Inc.  
7580. Sproul Broomall CVS, Inc.  
7581. Spruce Street CVS, Inc.  
7582. Square One CVS, Inc.  
7583. SR 436 CVS, L.L.C.  
7584. St. Aug Tuscan, L.L.C.  
7585. St. Aug Watson, L.L.C.  
7586. St. Charles CVS, L.L.C.  
7587. St. Clair CVS, Inc.  
7588. St. Cloud CVS, L.L.C.  
7589. St. George's Avenue CVS, Inc.  
7590. St. Louis Park CVS, L.L.C.  
7591. St. Louis PharmaCare Pharmacy, Inc.

7592. St. Mary's CVS, Inc.  
7593. St. Paul MN CVS, L.L.C.  
7594. St. Petersburg CVS, Inc.  
7595. Stamford CVS, Inc.  
7596. Stamford Hope Street CVS, Inc.  
7597. Stamford Ridgeway CVS, Inc.  
7598. Stamford Town Center CVS, Inc.  
7599. Standard Drug Company  
7600. State College CVS, Inc.  
7601. State Park Road CVS, Inc.  
7602. State St. CVS Store, Inc.  
7603. State Street CVS, L.L.C.  
7604. Staten Island New York CVS, Inc.  
7605. Station Avenue CVS, Inc.  
7606. Steeplegate CVS, Inc.  
7607. Stenton Avenue CVS, Inc.  
7608. Stephens City VA CVS, Inc.  
7609. Stephenville TX CVS, L.L.C.  
7610. Sterling Healthcare Services, Inc.  
7611. Sterling Healthcare Services, LLC  
7612. Sterling Heights CVS, Inc.  
7613. Sterrettania Road CVS, Inc.  
7614. Steubner-Airline CVS, L.P.  
7615. Stockbridge CVS, Inc.  
7616. Stokes Road CVS, Inc.  
7617. Stone Mountain CVS, Inc.  
7618. Stoneham CVS, Inc.  
7619. Stony Island Chicago CVS, L.L.C.  
7620. Stoughton CVS, Inc.  
7621. Strategic Resource Company  
7622. Streamwood CVS, L.L.C.  
7623. Stroudsburg Mall CVS, Inc.  
7624. Structured Benefits Inc.  
7625. Sturbridge PharmaCare Pharmacy, Inc.  
7626. Sublett Matlock CVS, L.P.  
7627. Suburban Medical Services, LLC  
7628. Sudbury CVS, Inc.  
7629. Sudbury Wayside CVS, Inc.  
7630. Suffield Agawam CVS, Inc.  
7631. Suffield CVS, Inc.  
7632. Sugar Land CVS, L.P.  
7633. Sugarloaf Parkway CVS, Inc.  
7634. Summer St. CVS, Inc.  
7635. Summit Health Plan, Inc  
7636. Sumner Belmont CVS, Inc.  
7637. Sun City AZ CVS, L.L.C.  
7638. Sun Lakes CVS, L.L.C.  
7639. Sun Pharmacy, Limited Liability Company  
7640. Sunderland Road CVS, Inc.  
7641. Sunlake Land CVS, L.L.C.  
7642. Sunnyside NY CVS, L.L.C.  
7643. Sunrise FL CVS, L.L.C.  
7644. Sunset Crossing CVS, Inc.  
7645. Sunset Henderson CVS, L.L.C.  
7646. Superior Care Pharmacy, Inc.  
7647. Superior Care Pharmacy, LLC  
7648. Superior Township CVS, L.L.C.  
7649. SureScripts LLC  
7650. SureScripts-RxHub, LLC  
7651. Surfside CVS, Inc.  
7652. Surprise CVS, L.L.C.  
7653. Sutter Health and Aetna Administrative Services LLC  
7654. Sutter Health and Aetna Insurance Company  
7655. Sutter Health and Aetna Insurance Holding Company LLC  
7656. Suwanee CVS, Inc.  
7657. Swamp New Britain CVS, Inc.  
7658. Swampscott Retailer, Inc.  
7659. Swansea CVS, Inc.  
7660. Swansea IL CVS, L.L.C.  
7661. Swatara Square CVS, Inc.  
7662. SWC Camelback CVS, L.L.C.  
7663. SWC CVS, Inc.  
7664. SWC M-59 CVS, L.L.C.  
7665. SWC Moulton Pkwy CVS, L.L.C.  
7666. SWC Progress Boulevard CVS, L.L.C.  
7667. SWC Union Hills Drive CVS, L.L.C.  
7668. Sylmar Square CVS, Inc.  
7669. Synergy Merger, LLC

7670. Syracuse Genesee St. CVS Store, Inc.
7671. Systran Networks, Inc.
7672. T2 Medical, Inc.
7673. Tabernacle CVS, Inc.
7674. Taconic Park CVS Store, Inc.
7675. Taft Street CVS, Inc.
7676. Taft University CVS, Inc.
7677. Takoma Park CVS, Inc.
7678. Tamaqua CVS, Inc.
7679. Tampa Lynn CVS, Inc.
7680. Tanker Six, LLC
7681. Tanner Houston CVS, L.P.
7682. Tannersville CVS, Inc.
7683. Tara Boulevard CVS, Inc.
7684. Tarzana CVS, Inc.
7685. Taunton County CVS, Inc.
7686. Taunton Retailer, Inc.
7687. TCPI Acquisition Corp.
7688. TCPI Acquisition, LLC
7689. TDI Managed Care Services, Inc.
7690. Teasley Denton CVS, L.P.
7691. Telegraph CVS, Inc.
7692. Tennessee CVS Pharmacy, L.L.C.
7693. Terrace Oaks Houston CVS, L.P.
7694. Terrence D. Morton, Jr., MD, P.C.
7695. Tewksbury - Oaks, CVS., Inc.
7696. Tewksbury CVS, Inc.
7697. Texas Health + Aetna Health Insurance Company
7698. Texas Health + Aetna Health Insurance Holding Company LLC
7699. Texas Health + Aetna Health Plan Inc.
7700. Texas Health Network, Inc.
7701. Texas Road CVS, Inc.
7702. The Associated Products Company
7703. The City CVS, Inc.
7704. The ETHIX Corporation
7705. The Jeskey Clinic, LLC
7706. The Lane Drug Company
7707. The Mall of Orange CVS, Inc.
7708. The New Group Health Plan, Inc.
7709. The Vasquez Group Inc.
7710. TheraCom, L.L.C.
7711. Third Avenue N.Y. CVS, Inc.
7712. Third Lake CVS, L.L.C.
7713. Third Party Claims Management, Inc.
7714. Thomas 24th Phoenix CVS, L.L.C.
7715. Thomas 43rd Phoenix CVS, L.L.C.
7716. Thomas Avondale CVS, L.L.C.
7717. Thomas E. Emma CVS Store, L.L.C.
7718. Thomas Phoenix CVS, L.L.C.
7719. Thomaston CVS, Inc.
7720. Thornbury CVS, Inc.
7721. Thorndale PA CVS, Inc.
7722. Thousand Oaks CVS, Inc.
7723. Three Forks Apothecary, LLC
7724. Thunderbird Phoenix CVS, L.L.C.
7725. Thundermist Aviation, Inc.
7726. Thundermist Services, LLC
7727. Tianjin An Hai Tai Hua Medical Information Technology Co., Ltd
7728. Tinley Park CVS, L.L.C.
7729. Tinton Falls CVS, Inc.
7730. Titus Avenue CVS, Inc.
7731. Titusville CVS, L.L.C.
7732. Tiverton CVS, Inc.
7733. Tolland CVS, Inc.
7734. Tomball CVS, L.P.
7735. Tonawanda CVS, Inc.
7736. Toombs Avenue CVS, L.L.C.
7737. Topanga Canyon CVS, Inc.
7738. Torrance Blvd CVS, L.L.C.
7739. Torrance Western CVS, Inc.
7740. Torresdale CVS, Inc.
7741. Torrington Main Street CVS, Inc.
7742. Totowa CVS, Inc.
7743. Totowa Union CVS, Inc.
7744. Towamencin CVS, Inc.
7745. Towanda CVS, Inc.
7746. Tower CVS, Inc.
7747. Town Center CVS, Inc.
7748. Town Center Orlando CVS, L.L.C.

7749. Town Plaza CVS, Inc.  
 7750. Towne Centre CVS, L.L.C.  
 7751. Towne Lake Parkway CVS, Inc.  
 7752. Township Line CVS, Inc.  
 7753. Towson CVS, Inc.  
 7754. Trappe CVS, Inc.  
 7755. Tree Merger Sub, Inc.  
 7756. Tremont Avenue Bronx CVS, L.L.C.  
 7757. Tremont Boston CVS, Inc.  
 7758. Tremont CVS, Inc.  
 7759. Trenton CVS, Inc.  
 7760. Trevoze Hospitality, Inc.  
 7761. Trumbull CVS, Inc.  
 7762. Trumbull Four, Inc.  
 7763. Trumbull One, Inc.  
 7764. Tucker CVS, Inc.  
 7765. Tucson AZ CVS, L.L.C.  
 7766. Turnpike Augusta CVS, Inc.  
 7767. Turnpike Street CVS, Inc.  
 7768. Tuscaloosa CVS, Inc.  
 7769. Twain MergerSub Corp.  
 7770. Twain MergerSub, L.L.C.  
 7771. Twenty Third Fairmount CVS, Inc.  
 7772. Twinsburg Claims, Inc.  
 7773. Twinsurance Limited  
 7774. Tyler Mall CVS, Inc.  
 7775. Tyler TX CVS, L.P.  
 7776. Tyrone CVS, Inc.  
 7777. U. S. Health Insurance Company  
 7778. U.S. Health Aviation Corp.  
 7779. U.S. Health Information Systems, Inc.  
 7780. U.S. Health Insurance Company  
 7781. U.S. Healthcare Advantage, Inc.  
 7782. U.S. Healthcare Advantage, LLC  
 7783. U.S. Healthcare Dental Plan Inc.  
 7784. U.S. Healthcare Dental Plan, Inc.  
 7785. U.S. Healthcare Financial Services, LLC  
 7786. U.S. Healthcare Holdings, LLC  
 7787. U.S. Healthcare of Georgia, Inc.  
 7788. U.S. Healthcare of New Hampshire, Inc  
 7789. U.S. Healthcare of the Carolinas, Inc.  
 7790. U.S. Healthcare of Washington Inc.  
 7791. U.S. Healthcare Properties, Inc.  
 7792. U.S. Healthcare, Inc.  
 7793. U.S. Healthcare, Inc. (Michigan)  
 7794. U.S. Managed Care, Inc.  
 7795. U.S. PatriotCare, Inc.  
 7796. U.S. Phoenix Corporation  
 7797. U.S. Quality Algorithms, Inc.  
 7798. UAC Holding, Inc.  
 7799. UC Acquisition Corp.  
 7800. UC Acquisition, LLC  
 7801. Ulster CVS Store, Inc.  
 7802. Uni-Care Health Services of Maine, Inc.  
 7803. Uni-Care Health Services of Maine, LLC  
 7804. Union Boulevard CVS, Inc.  
 7805. Union City CVS, Inc.  
 7806. Union Lehigh CVS, Inc.  
 7807. Union St. CVS, Inc.  
 7808. Uniontown CVS, Inc.  
 7809. United PharmaCare Services, L.P.  
 7810. United PM Services General, Inc.  
 7811. United PM Services Limited, Inc.  
 7812. United States Health Care System, Inc.  
 7813. United States Health Care Systems of Pennsylvania, Inc.  
 7814. United States Health Care Systems, Inc.  
 7815. United States Home Health Care Systems, Inc.  
 7816. United States Physicians Care Systems, Inc.  
 7817. Universal American Corp.  
 7818. University CVS, Inc.  
 7819. University Drive-Amherst CVS, Inc.  
 7820. University Mesa CVS, L.L.C.

7821. University St. Paul CVS, L.L.C.  
 7822. University Tamarac CVS, L.L.C.  
 7823. University-Wheaton CVS, Inc.  
 7824. University-Wheaton Peoples, Inc.  
 7825. Upper Darby CVS, Inc.  
 7826. Upper Gwynedd CVS, Inc.  
 7827. Upper Hembree CVS, Inc.  
 7828. Upper Uwchlan CVS, Inc.  
 7829. US 19 Port Richey CVS, L.L.C.  
 7830. US Bioservices Corporation  
 7831. USHC Management Services Corporation  
 7832. Utah CVS Pharmacy, L.L.C.  
 7833. Uvalde Houston CVS, L.P.  
 7834. Uxbridge CVS, Inc.  
 7835. V Memorial Houston CVS, L.P.  
 7836. Val Mesa Pharmacy, Inc.  
 7837. Valley Road CVS, Inc.  
 7838. Valley Verde NV CVS, L.L.C.  
 7839. Value Health Care Services LLC  
 7840. Van Buren Goodyear CVS, L.L.C.  
 7841. Van Houten CVS, Inc.  
 7842. Van Nuys Boulevard CVS, Inc.  
 7843. Vanoak Plaza CVS, Inc.  
 7844. VAPS Acquisition Company, LLC  
 7845. Vassar Poughkeepsie CVS, L.L.C.  
 7846. Vaughn Montgomery CVS, Inc.  
 7847. Vaughn Road CVS, Inc.  
 7848. Velmeir Euclid Co., L.L.C.  
 7849. Venice FL CVS, L.L.C.  
 7850. Vermont CVS Pharmacy, L.L.C.  
 7851. Vernon CVS, Inc.  
 7852. Vestal Ave. CVS Store, Inc.  
 7853. VHCS Acquisition Sub, LLC  
 7854. Victor Valley CVS, Inc.  
 7855. Victory Van Nuys CVS, L.P.  
 7856. Village Chestnut Hill CVS, Inc.  
 7857. Village Grove CVS, Inc.  
 7858. Village Plaza CVS, Inc.  
 7859. Villanova Street CVS, L.P.  
 7860. Vine & Taft CVS, Inc.  
 7861. Vineland CVS, Inc.  
 7862. Vinings Jubilee CVS, Inc.  
 7863. Virginia CVS Pharmacy, L.L.C.  
 7864. Virginia Mason Health Plan, Inc.  
 7865. Virtual Acute General Medical PLLC  
 7866. Virtual Behavioral Health PLLC  
 7867. Virtual Primary Care PLLC  
 7868. Vista Health of South Florida, Inc.  
 7869. Vista Healthplan, Inc.  
 7870. Vital Care Infusions, Inc.  
 7871. VivaHealth, Incorporated  
 7872. Voorhees CVS, L.L.C.  
 7873. Vultee Street CVS, Inc.  
 7874. W. Imperial Hwy CVS, L.L.C.  
 7875. W. Mifflin CVS, Inc.  
 7876. W. Ponce DeLeon CVS, Inc.  
 7877. W. Redondo Beach Blvd CVS, L.L.C.  
 7878. W. Springfield Elm CVS, Inc.  
 7879. Wade Hampton Blvd. CVS, Inc.  
 7880. Wadsworth CVS, Inc.  
 7881. Wadsworth High Street CVS, Inc.  
 7882. Wagaraw Road CVS, Inc.  
 7883. Wake Forest CVS, Inc.  
 7884. Wakefield CVS, Inc.  
 7885. Wakefield Mass. CVS, Inc.  
 7886. Waldorf MD CVS, L.L.C.  
 7887. Walkertown NC CVS, Inc.  
 7888. Wal-Lex CVS, Inc.  
 7889. Wallingford Acquisition, Inc.  
 7890. Wallingford CVS, Inc.  
 7891. Walmsley Blvd. Peoples, Inc.  
 7892. Walnut Garland CVS, L.P.  
 7893. Walnut Hill CVS, L.P.  
 7894. Walnut Hill Irving CVS, L.L.C.  
 7895. Walnut Hill Plaza CVS, Inc.  
 7896. Walnut Street CVS, Inc.  
 7897. Walpole CVS, Inc.  
 7898. Walpole Main Street CVS, Inc.  
 7899. Walpole Plaza CVS, Inc.  
 7900. Walters Houston CVS, L.P.  
 7901. Waltham CVS, Inc.  
 7902. Waltham-Moody CVS, Inc.  
 7903. Wappingers Falls CVS, L.L.C.

7904. Ware CVS, Inc.  
7905. Wareham CVS, Inc.  
7906. Waretown CVS, L.L.C.  
7907. Warm Springs Rainbow CVS, L.L.C.  
7908. Warm Springs Road CVS, L.L.C.  
7909. Warminster CVS, Inc.  
7910. Warminster, PA Bob's, Inc.  
7911. Warner Higley Gilbert CVS, L.L.C.  
7912. Warner Huntington CVS, L.P.  
7913. Warner McQueen CVS, L.L.C.  
7914. Warren Avenue CVS, Inc.  
7915. Warren CVS, L.L.C.  
7916. Warren R.I. CVS, Inc.  
7917. Warrenville IL CVS, L.L.C.  
7918. Warwick Centerville CVS, Inc.  
7919. Warwick City Hall CVS, Inc.  
7920. Warwick Main CVS, L.L.C.  
7921. Warwick Neck CVS, Inc.  
7922. Warwick NY CVS, L.L.C.  
7923. Warwick Retailer, Inc.  
7924. Warwick Shaw Plaza CVS, Inc.  
7925. Warwick West Shore CVS, Inc.  
7926. Washington Chicago CVS, L.L.C.  
7927. Washington Connecticut CVS, Inc.  
7928. Washington CVS Pharmacy, L.L.C.  
7929. Washington E Street CVS, Inc.  
7930. Washington Easton CVS, Inc.  
7931. Washington GA CVS, L.L.C.  
7932. Washington Lamb CVS, L.L.C.  
7933. Washington Retailer, Inc.  
7934. Washington Square CVS, Inc.  
7935. Washington Wisconsin CVS, Inc.  
7936. Water Street Fitchburg CVS, Inc.  
7937. Waterbury Chase CVS, Inc.  
7938. Waterbury West Main CVS, Inc.  
7939. Waterbury Westwood CVS, Inc.  
7940. Waterbury Wolcott CVS, Inc.  
7941. Waterford Boston Post CVS, Inc.  
7942. Watertown Plaza CVS, Inc.  
7943. Watertown Main Street CVS, Inc.  
7944. Waterville CVS, Inc.  
7945. Waterville Valley CVS, Inc.  
7946. Waterway Drive CVS, Inc.  
7947. Waukegan CVS, L.L.C.  
7948. Waverly Pharmacy, LLC  
7949. Waverly TN CVS, Inc.  
7950. Wayland CVS, Inc.  
7951. Wayne Avenue CVS, Inc.  
7952. Wayne CVS, Inc.  
7953. Weber Medical Systems LLC  
7954. Webster Avenue CVS, Inc.  
7955. Webster Main St. CVS, Inc.  
7956. Webster PharmaCare Pharmacy, Inc.  
7957. Webster TX CVS, L.P.  
7958. Weddington NC CVS, Inc.  
7959. Weir CanyonSerrano CVS, Inc.  
7960. Wellesley CVS, Inc.  
7961. Wellpartner, Inc.  
7962. Wellpartner, LLC  
7963. WellPath of South Carolina, Inc.  
7964. WellPath Select Holding Company, Inc.  
7965. WellPath Select, Inc.  
7966. Wesley Chapel CVS, L.L.C.  
7967. West 14th Street CVS, L.L.C.  
7968. West 235th Bronx CVS, L.L.C.  
7969. West 42nd Street CVS, L.L.C.  
7970. West Aspetuck CVS, Inc.  
7971. West Avenue CVS, Inc.  
7972. West Bancroft Toledo CVS, Inc.  
7973. West Boylston CVS, Inc.  
7974. West Bridgewater CVS, Inc.  
7975. West Broad Street CVS, Inc.  
7976. West Broad Street Peoples, Inc.  
7977. West Broadway CVS, Inc.  
7978. West Calhoun CVS, Inc.  
7979. West Central Toledo CVS, Inc.  
7980. West Cheltenham Avenue CVS, Inc.  
7981. West Chester Pike CVS, Inc.  
7982. West College Ave CVS, Inc.  
7983. West Covina CVS, Inc.  
7984. West Hartford Boulevard CVS, Inc.  
7985. West Hartford CVS, Inc.  
7986. West Hartford Route 4 CVS, Inc.

7987. West Hubbard CVS, L.L.C.  
7988. West Hunter Street CVS, L.L.C.  
7989. West Jackson CVS, L.L.C.  
7990. West Lemon CVS, Inc.  
7991. West Main Freehold CVS, Inc.  
7992. West Main Street CVS, Inc.  
7993. West Miller CVS, Inc.  
7994. West Newton Retailer, Inc.  
7995. West Peabody CVS, Inc.  
7996. West Pike Street CVS, L.L.C.  
7997. West Roxbury CVS, Inc.  
7998. West Springfield CVS, Inc.  
7999. West Virginia CVS Pharmacy,  
L.L.C.  
8000. West Warwick CVS, Inc.  
8001. West Warwick Main Street CVS,  
Inc.  
8002. West Warwick Providence CVS,  
Inc.  
8003. Westampton CVS, Inc.  
8004. Westboro CVS, Inc.  
8005. Westboro PharmaCare Pharmacy,  
Inc.  
8006. Westborough Computer Drive CVS,  
Inc.  
8007. Western Chic CVS, L.L.C.  
8008. Western CVS, L.L.C.  
8009. Western Reserve Health Plan, Inc.  
8010. Western Reserve Individual  
Practice Association, Inc.  
8011. Westfield Franklin CVS, Inc.  
8012. Westfield Little River CVS, Inc.  
8013. Westfield Shops CVS, Inc.  
8014. Westford CVS, Inc.  
8015. Westhaven Services Co., LLC  
8016. Westheimer Fondren CVS, L.P.  
8017. Westheimer Houston CVS, L.P.  
8018. Westland CVS, Inc.  
8019. Westland MI CVS, L.L.C.  
8020. Westminster Mall CVS, Inc.  
8021. Westmont CVS, L.L.C.  
8022. Weston Blatt CVS, L.L.C.  
8023. Westwood CVS, Inc.  
8024. Westwood Washington CVS, Inc.  
8025. Wethersfield CVS, Inc.  
8026. Weymouth Retailer, Inc.  
8027. Whalley Avenue CVS, Inc.  
8028. Whalon Street CVS, Inc.  
8029. Wheaton CVS, L.L.C.  
8030. White Bear Lake CVS, L.L.C.  
8031. White Cross Stores Inc., No. 14  
8032. White Lake CVS, Inc.  
8033. White Plains Eastchester CVS, Inc.  
8034. White Plains Lexington CVS, Inc.  
8035. White Plains Retailer, Inc.  
8036. Whitehall CVS, Inc.  
8037. Whitestone CVS, L.L.C.  
8038. Whitinsville CVS, Inc.  
8039. Whitman Plaza CVS, Inc.  
8040. Whitmore Lake CVS, Inc.  
8041. Whitpain CVS, Inc.  
8042. Whittier Blvd CVS, L.L.C.  
8043. Whittier Colima CVS, Inc.  
8044. Wilcrest Houston CVS, L.P.  
8045. Wiles Road CVS, L.L.C.  
8046. Williamsbridge Bronx CVS, L.L.C.  
8047. Williamsburg CVS, Inc.  
8048. Williamson Drug Company,  
Incorporated  
8049. Williamson Drug Company, LLC  
8050. Willimantic Main Street CVS, Inc.  
8051. Willingboro CVS, Inc.  
8052. Willow Grove CVS, Inc.  
8053. Willow Hoboken CVS, Inc.  
8054. Wilmer Road CVS, L.L.C.  
8055. Wilmington CVS, L.L.C.  
8056. Wilmington Plaza CVS, Inc.  
8057. Wilmore Washington CVS, L.L.C.  
8058. Wilson Blvd. CVS, Inc.  
8059. Wilson Boulevard CVS, Inc.  
8060. Wilton CT CVS, Inc.  
8061. Winchester CVS, Inc.  
8062. Winchester Huntsville CVS, Inc.  
8063. Winchester VA CVS, Inc.  
8064. Wind Gap CVS, Inc.  
8065. Windsor Broad Street CVS, Inc.



8066. Windsor CVS, Inc.  
8067. Windward Plaza CVS, Inc.  
8068. Winfield CVS, L.L.C.  
8069. Winsted CVS, Inc.  
8070. Winter Park CVS, Inc.  
8071. Winthrop CVS, Inc.  
8072. Wisconsin Avenue CVS, Inc.  
8073. Wisconsin CVS Pharmacy, L.L.C.  
8074. Wise Avenue CVS, Inc.  
8075. Wissahickon Payment Administrators, Inc.  
8076. Wisteria Drive Peoples, Inc.  
8077. Woburn Centre CVS, Inc.  
8078. Woburn Mall CVS, Inc.  
8079. Wollaston Quincy CVS, Inc.  
8080. Woodbridge CVS, Inc.  
8081. Woodbury MN CVS, L.L.C.  
8082. Woodbury/Red Bank CVS, Inc.  
8083. Woodhaven CVS, Inc.  
8084. Woodlawn Avenue CVS, Inc.  
8085. Woodlawn Chicago CVS, L.L.C.  
8086. Woodridge CVS, L.L.C.  
8087. Woodruff Realty Associates, L.L.C.  
8088. Woodruff Road CVS, Inc.  
8089. Woodside CVS, L.L.C.  
8090. Woodside NY CVS, L.L.C.  
8091. Woodstock CVS, Inc.  
8092. Woodstock CVS, L.L.C.  
8093. Woodville CVS, Inc.  
8094. Woodward Detroit CVS, L.L.C.  
8095. Woodward Manalapan CVS, L.L.C.  
8096. Woodward Royal Oak CVS, L.L.C.  
8097. Woolwich CVS, L.L.C.  
8098. Woonsocket CVS, Inc.  
8099. Woonsocket Prescription Center, Incorporated  
8100. Worcester - Food Village CVS, Inc.  
8101. Worcester Center CVS, Inc.  
8102. Worcester Park CVS, Inc.  
8103. Worcester PharmaCare Pharmacy, Inc.  
8104. Worcester-June St. CVS, Inc.  
8105. Worcester-Lincoln Plaza CVS, Inc.  
8106. Worcester-Stafford CVS, Inc.  
8107. Worcester-Tatnuck Square CVS, Inc.  
8108. Work & Family Benefits, Inc.  
8109. Workers Comp Advantage, Inc.  
8110. WP Smart Holdings, LLC  
8111. Wrightstown CVS, Inc.  
8112. Wrightwood Chicago CVS, L.L.C.  
8113. Wylie CVS, L.P.  
8114. Wyoming MI CVS, Inc.  
8115. Yale Houston CVS, L.P.  
8116. Yardley CVS, Inc.  
8117. Yarmouth CVS, Inc.  
8118. Yeadon (Pa.) CVS, Inc.  
8119. Yonkers Bronx River CVS, L.L.C.  
8120. Yonkers Central Park CVS, Inc.  
8121. Yorba Linda CVS, Inc.  
8122. York Mall CVS, Inc.  
8123. York Road CVS, Inc.  
8124. Ypsilanti Township CVS, L.L.C.  
8125. Zephyrhills CVS, L.L.C.  
8126. Zieglersville PA CVS, Inc.  
8127. Zinc Health Services, LLC  
8128. Zinc Health Ventures, LLC  
8129. Zion IL CVS, L.L.C.  
8130. ZS Acquisition Company, LLC

**EXHIBIT K**

**Subdivision Participation and Release Form**

|                      |        |
|----------------------|--------|
| Governmental Entity: | State: |
| Authorized Official: |        |
| Address 1:           |        |
| Address 2:           |        |
| City, State, Zip:    |        |
| Phone:               |        |
| Email:               |        |

The governmental entity identified above (“*Governmental Entity*”), in order to obtain and in consideration for the benefits provided to the Governmental Entity pursuant to the Settlement Agreement dated December 9, 2022 (“*CVS Settlement*”), and acting through the undersigned authorized official, hereby elects to participate in the CVS Settlement, release all Released Claims against all Released Entities, and agrees as follows.

1. The Governmental Entity is aware of and has reviewed the CVS Settlement, understands that all terms in this Participation and Release Form have the meanings defined therein, and agrees that by executing this Participation and Release Form, the Governmental Entity elects to participate in the CVS Settlement and become a Participating Subdivision as provided therein.
2. The Governmental Entity shall promptly, and in any event no later than 14 days after the Reference Date and prior to the filing of the Consent Judgment, dismiss with prejudice any Released Claims that it has filed. With respect to any Released Claims pending in *In re National Prescription Opiate Litigation*, MDL No. 2804, the Governmental Entity authorizes the Plaintiffs’ Executive Committee to execute and file on behalf of the Governmental Entity a Stipulation of Dismissal with Prejudice substantially in the form found at [website link to national settlement website to be provided].
3. The Governmental Entity agrees to the terms of the CVS Settlement pertaining to Participating Subdivisions as defined therein.
4. By agreeing to the terms of the CVS Settlement and becoming a Releasor, the Governmental Entity is entitled to the benefits provided therein, including, if applicable, monetary payments beginning after the Effective Date.
5. The Governmental Entity agrees to use any monies it receives through the CVS Settlement solely for the purposes provided therein.
6. The Governmental Entity submits to the jurisdiction of the court in the Governmental Entity’s state where the Consent Judgment is filed for purposes limited to that court’s role as provided in, and for resolving disputes to the extent provided in, the CVS Settlement. The Governmental Entity likewise agrees to arbitrate before the National Arbitration Panel

as provided in, and for resolving disputes to the extent otherwise provided in, the CVS Settlement.

7. The Governmental Entity has the right to enforce the CVS Settlement as provided therein.
8. The Governmental Entity, as a Participating Subdivision, hereby becomes a Releasor for all purposes in the CVS Settlement, including without limitation all provisions of Section XI (Release), and along with all departments, agencies, divisions, boards, commissions, districts, instrumentalities of any kind and attorneys, and any person in their official capacity elected or appointed to serve any of the foregoing and any agency, person, or other entity claiming by or through any of the foregoing, and any other entity identified in the definition of Releasor, provides for a release to the fullest extent of its authority. As a Releasor, the Governmental Entity hereby absolutely, unconditionally, and irrevocably covenants not to bring, file, or claim, or to cause, assist or permit to be brought, filed, or claimed, or to otherwise seek to establish liability for any Released Claims against any Released Entity in any forum whatsoever. The releases provided for in the CVS Settlement are intended by the Parties to be broad and shall be interpreted so as to give the Released Entities the broadest possible bar against any liability relating in any way to Released Claims and extend to the full extent of the power of the Governmental Entity to release claims. The CVS Settlement shall be a complete bar to any Released Claim.
9. The Governmental Entity hereby takes on all rights and obligations of a Participating Subdivision as set forth in the CVS Settlement.
10. In connection with the releases provided for in the CVS Settlement, each Governmental Entity expressly waives, releases, and forever discharges any and all provisions, rights, and benefits conferred by any law of any state or territory of the United States or other jurisdiction, or principle of common law, which is similar, comparable, or equivalent to § 1542 of the California Civil Code, which reads:

**General Release; extent.** A general release does not extend to claims that the creditor or releasing party does not know or suspect to exist in his or her favor at the time of executing the release that, if known by him or her would have materially affected his or her settlement with the debtor or released party.

A Releasor may hereafter discover facts other than or different from those which it knows, believes, or assumes to be true with respect to the Released Claims, but each Governmental Entity hereby expressly waives and fully, finally, and forever settles, releases and discharges, upon the Effective Date, any and all Released Claims that may exist as of such date but which Releasors do not know or suspect to exist, whether through ignorance, oversight, error, negligence or through no fault whatsoever, and which, if known, would materially affect the Governmental Entities' decision to participate in the CVS Settlement.

11. Nothing herein is intended to modify in any way the terms of the CVS Settlement, to which Governmental Entity hereby agrees. To the extent this Participation and Release Form is

interpreted differently from the CVS Settlement in any respect, the CVS Settlement controls.

I have all necessary power and authorization to execute this Participation and Release Form on behalf of the Governmental Entity.

Signature: \_\_\_\_\_

Name: \_\_\_\_\_

Title: \_\_\_\_\_

Date: \_\_\_\_\_

**EXHIBIT L**

**Settlement Fund Administrator Terms**

**I. Definitions**

- A. These Settlement Fund Administrator Terms incorporate all defined terms in the CVS Settlement Agreement, unless otherwise defined herein, and shall be interpreted in a manner consistent with the CVS Settlement Agreement. In the event that these Settlement Fund Administrator Terms conflict with the CVS Settlement Agreement and the other exhibits therein, the CVS Settlement Agreement shall control, and the Parties shall meet and confer to amend these Settlement Fund Administrator Terms to make them consistent with the CVS Settlement Agreement.
- B. *Directed Trustee*. The banking institution where the Settlement Fund is established and which distributes the funds according to the instructions of the Directing Administrator.
- C. *Exhibit G Participant*. A Participating Subdivision listed on Exhibit G to the CVS Settlement Agreement.
- D. *Directing Administrator*. The institution or individual that fulfills the remaining obligations of the Settlement Fund Administrator, other than those performed by the Directed Trustee.
- E. *Settlement Fund Administrator*. The Directed Trustee together with the Directing Administrator (collectively referred to as the "Settlement Fund Administrators").

**II. Establishment of the Settlement Fund Administrator**

- A. *Selection of the Settlement Fund Administrators*.
  - i. The duties of the Settlement Fund Administrators under the CVS Settlement Agreement will be divided between Directed Trustee and Directing Administrator. These may be the same or different entities.
  - ii. The Directed Trustee and Directing Administrator will each be selected by agreement between CVS and the Enforcement Committee.
  - iii. Within sixty (60) calendar days of the selection of the Settlement Fund Administrators, unless such time is extended by written agreement of CVS and the Enforcement Committee, contracts shall be negotiated and finalized with the Directed Trustee and Directing Administrator.
  - iv. The terms of the Directed Trustee and Directing Administrator shall be for the duration of the CVS Settlement Agreement or as otherwise specified in the contract executed with such entity, unless the Directed Trustee or the Directing Administrator is removed pursuant to Section II.C below.
  - v. To promote efficiencies, the Settlement Fund Administrators may place the Settlement Fund into a trust that also holds funds from the similar

opioid settlements with Teva, Allergan, Walgreens, and Walmart. The Settlement Fund Administrators shall create subaccounts (or a similar structure that is approved by CVS) within the trust to separate funds paid by CVS from funds paid by other Defendants. The Settlement Fund Administrators may also create additional subaccounts to separate funds paid by CVS. Interest earned by the trust shall be accounted by subaccount, and the interest accrued in a CVS subaccount shall not be used to pay any Settlement Fund Administrator fees and costs that are allocated to another Defendant's settlement.

*B. Governance of the Settlement Fund Administrators.*

- i. The Settlement Fund Administrators will act as independent and neutral third parties to determine the Annual Payment; administer and disburse funds from the Remediation Accounts Fund, State Fund, Subdivision Fund and Additional Restitution Amount; and perform other duties as described below and in the CVS Settlement Agreement.
- ii. All parties to the CVS Settlement Agreement are entitled to rely upon information received from the Settlement Fund Administrators, whether in oral, written, or other form. No Party to the CVS Settlement Agreement shall have any liability (whether direct or indirect, in contract or tort or otherwise) to any party for or in connection with any action taken or not taken by the Settlement Fund Administrators. In addition, no Party to the CVS Settlement Agreement shall have any liability (whether direct or indirect, in contract or tort or otherwise) to any party for or in connection with any action taken or not taken by CVS based on incorrect, inaccurate, incomplete or otherwise erroneous information or data provided by the Settlement Fund Administrators. For the avoidance of doubt, nothing in this paragraph alters Sections I to XIII of the CVS Settlement Agreement or any of the exhibits therein.

*C. Removal of the Settlement Fund Administrators.*

- i. The Directed Trustee or Directing Administrator may be removed upon agreement between CVS and the Enforcement Committee. The contracts with each entity shall describe the process for removing that entity.
- ii. Disputes regarding the performance and/or removal of the Settlement Fund Administrators will be resolved by the National Arbitration Panel in accordance with Section VI.F of the CVS Settlement Agreement.

*D. Funding of the Settlement Fund Administrators.*

- i. The costs and fees associated with or arising out of the duties of the Settlement Fund Administrators shall be paid first from the interest accrued in the CVS subaccount(s) holding the Settlement Fund.
- ii. To promote efficiencies, CVS and the Enforcement Committee have chosen to use the same Settlement Fund Administrators as Teva, Allergan, Walgreens, and Walmart for purposes of their similar opioid settlements. Each Settlement Fund Administrator shall treat its costs and fees relevant

to the opioid settlement of Teva, Allergan, CVS, Walgreens, and Walmart as joint costs and fees shared among each defendant retaining it ("Joint Costs and Fees"), except for costs and fees performed out of the scope of the contract covering the joint engagement. For the years that Settlement Fund Administrators are used for the CVS Settlement Agreement, the following percentages of the Joint Costs and Fees will be attributed to the CVS Settlement Agreement:

|                     |          |
|---------------------|----------|
| Payment Years 1-6:  | 20%      |
| Payment Year 7:     | 25%      |
| Payment Years 8-10: | 33 1/3%. |

- iii. It is the Parties' expectation that the costs and fees of the Settlement Fund Administrators allocated to the CVS Settlement Agreement will be paid from the interest accrued in the CVS subaccount(s). In the event that the costs and fees of the Settlement Fund Administrators allocated to the CVS Settlement Agreement exceed the accrued interest available in the CVS subaccount(s), CVS shall pay one-half of the additional amount and one-half shall be paid out of the Settlement Fund pursuant to Section V.C.4 of the CVS Settlement Agreement. CVS will pay its amount to the Settlement Fund Administrators within 30 days of being notified by the Settlement Fund Administrators that the accrued interest is insufficient to pay the fees owed.
- iv. CVS shall not be responsible for any portion of any other Defendants' allocated share of the Joint Costs and Fees. For the years that CVS is not utilizing the Settlement Fund Administrators, it will not be responsible for any costs or fees.
- v. Representatives of the Enforcement Committee and CVS shall negotiate a budget with the Settlement Fund Administrators, which shall be dependent on the scope of services, the number and timing of distributions from the Settlement Fund, and the reporting requirements. Representatives of the Enforcement Committee and CVS have the right to review the costs and fees of the Settlement Fund Administrators prior to payment and upon request. The deadlines and grounds for reviewing and objecting to such costs and fees will be established in the contracts executed with each of the Directed Trustee and Directing Administrator. Disputes regarding the payment of such costs and fees will be resolved by the National Arbitration Panel in accordance with Section VI.F.3 of the CVS Settlement Agreement.

### III. Participation in the CVS Settlement Agreement

#### A. *Repository for Settlement Participation Agreements.*

- i. The Directing Administrator is responsible for receiving and preserving the Settlement Participation Agreements pursuant to Sections VII.B, and VII.C of the CVS Settlement Agreement. The Directing Administrator is responsible for ensuring newly received forms are properly completed and executed. For forms completed, executed and accepted prior to the retention of the Directing Administrator, the Directing Administrator shall rely on information provided by the Implementation Administrator as to the proper completion and execution of the forms unless it is provided information that indicates such information is incorrect.
- ii. Within sixty (60) calendar days of its retention, the Directing Administrator shall establish a process to receive, preserve, and review the Settlement Participation Agreements.
- iii. The Directing Administrator will make the Settlement Participation Agreements available to CVS, the Enforcement Committee, and the Settling States through an online platform. If the requirements for preserving and making available the Settlement Participation Agreements change, the Enforcement Committee will convey any new requirements to the Directing Administrator which will make the change.
- iv. The Directing Administrator shall promptly respond to requests by CVS, the Enforcement Committee, or the Settling States for information concerning the Settlement Participation Agreements. The Directing Administrator will notify CVS and the Enforcement Committee on a regular basis when additional Settlement Participation Agreements are submitted unless such information is readily available to the Parties on the online platform established under Section III.A.iii, above.
- v. Upon reasonable request, the Directing Administrator shall provide reasonably available information to Settling States, Participating Subdivisions, and the Cost and Expense Fund Administrator (as defined by Exhibit R of the CVS Settlement Agreement) relevant to calculating amounts owed under a State Back-Stop Agreement.

### IV. Calculation and Allocation of Payments.

#### A. *General Principles.*

- i. This Section IV is intended to implement the relevant provisions of the CVS Settlement Agreement and the exhibits therein. To the extent this Section IV conflicts CVS Settlement Agreement and the other exhibits therein, the CVS Settlement Agreement shall control.
- ii. The Settlement Fund Administrators are entitled to rely upon information received from the Parties to the CVS Settlement Agreement, whether in oral, written, or other form, for the purpose for which it was submitted,



provided that such information is made available to the Parties and is not disputed by another Party.

1. CVS and a Settling State shall provide the Directing Administrator notice of any agreement reached pursuant to Section I.EEE of the CVS Settlement Agreement regarding calculation of populations for fire districts in Settling States where Primary Fire Districts were not identified in connection with the implementation of the July 21, 2021 Janssen Settlement Agreement.
  2. CVS and a Settling State may inform the Directing Administrator that they agree a Settling State qualifies for Incentive Payment A. In such cases, such agreement shall satisfy the Directing Administrator's obligations to determine the Settling State's qualification for Incentive Payment A.
- iii. CVS and the Enforcement Committee may agree to some or all of the calculations and allocations set forth in this Section IV prior to the Directing Administrator making such determination. In such cases, they shall so inform the Directing Administrator and such agreement shall satisfy the Directing Administrator's obligations to determine such calculations and allocations unless the Directing Administrator is provided with information establishing that the agreed-upon calculation or allocation is inaccurate.
- iv. The Settling States have different requirements for how payments are made to each Settling State and its Exhibit G Participants based on applicable State-Subdivision Agreements, Allocation Statutes, Statutory Trusts, State Back-Stop Agreements, fiscal laws, and other differences. The Directing Administrator shall ask the Attorney General's Office in each Settling State to: (a) inform it whether the State has a State-Subdivision Agreement, Allocation Statute, and/or Statutory Trust; and (b) submit instructions on how payments are to be made to the State and its Exhibit G Participants. The Directing Administrator shall comply with such instructions so long as they are timely submitted and are permissible under the CVS Settlement Agreement and the exhibits therein.
1. A Settling State may choose to have all funds for the State and its Exhibit G Participants paid to one or more trust funds (such as a Qualified Settlement Fund or similar fund) or state accounts, which in turn will make payments to the State and its Exhibit G Participants in a manner that complies with all provisions of the CVS Settlement Agreement and the exhibits therein.
  2. An Exhibit G Participant may timely choose to make a voluntary redistribution as provided by Section V.D.3 of the CVS Settlement Agreement by providing notice through the instructions provided by the Attorney General's Office for its State or by providing notice directly to the Directing Administrator through the instructions provided by the Directing Administrator.

3. The Directing Administrator may rely on logistic information, like contact, bank account and tax identification number information, previously collected for purposes of the July 21, 2021 Distributor Settlement Agreement and/or July 21, 2021 Janssen Settlement Agreement for a Settling State and its Exhibit G Participants unless instructed otherwise by the Attorney General's Office.
- v. The Directing Administrator shall request any Settling State without a State-Subdivision Agreement, Allocation Statute, or Statutory Trust to submit a designation of a lead State agency or other entity to serve as the single point of contact for that Settling State's funding requests from the Remediation Accounts Fund to comply with Section V.D.4.b of the CVS Settlement Agreement. The designated entity shall be the only entity authorized to request the Directing Administrator instruct the Directed Trustee to disburse from that Settling State's Remediation Accounts Fund. The Directing Administrator shall not instruct the Directed Trustee to disburse any moneys from these Settling States' Remediation Accounts Fund without such instructions.
- vi. In consultation with CVS and the Enforcement Committee, the Directing Administrator may set reasonable limits on the frequency with which it directs the Directed Trustee to make payments and may set other reasonable restrictions on complying with requests made by Settling States or their Participating Subdivisions, to limit the burdens and costs imposed on the Settlement Fund Administrators.
- vii. The Settlement Fund Administrators may combine the payments under this Section IV with funds to be distributed by other comparable opioid settlements, provided that a separate accounting of payments made under this Section IV for the CVS Settlement Agreement is maintained. In determining when payments for each Payment Year will be made, the Settlement Fund Administrators may take into account the timeline for the availability of disbursements under other comparable opioid settlements.

*B. Payment Year 1 Annual Payment.*

- i. No later than ten (14) days after CVS receives the necessary wire instructions and IRS Form W-9 from the Settlement Fund Administrators, CVS shall pay into the Settlement Fund the Maximum Annual Remediation Payment for Payment Year 1 as specified in Exhibit M-1, less a \$15,747,278 reduction to Texas's allocable share pursuant to a separate agreement between CVS and the State of Texas. To the extent CVS and another Settling State agree to modify that Settling State's allocable share of the Maximum Annual Remediation Payment for Payment Year 1, the Settlement Fund Administrators shall implement the modification(s).
- ii. If, no later than the date on which CVS makes the payment into the Settlement fund specified by Section IV.B.i, above, CVS and the Enforcement Committee inform the Directing Administrator that they

agree on the amount of the Statewide Payment Amount for each Settling State for Payment Year 1, the Directing Administrator shall treat those amounts as the determination described in Section IV.B.iii, below.

- iii. If by the date on which CVS makes the payment into the Settlement fund specified by Section IV.B.i, above, CVS and the Enforcement Committee have not informed the Directing Administrator of agreed-upon amounts pursuant to Section IV.B.ii, above, the Directing Administrator shall determine the Statewide Payment Amount for each Settling State for Payment Year 1.
  1. The Directing Administrator shall determine each Settling State's Statewide Payment Amount using the Overall Allocation Percentage in Exhibit F-2 of the CVS Settlement Agreement for each Settling State and multiplying it by the Base Payment amount specified in Exhibit M-1 of the CVS Settlement Agreement for Payment Year 1; *provided, however*, that Texas's Statewide Payment Amount shall be reduced by \$15,747,278 pursuant to a separate agreement between CVS and the State of Texas. To the extent CVS and another Settling State agree to modify that Settling State's allocable share of the Maximum Annual Remediation Payment for Payment Year 1, the Settlement Fund Administrators shall implement the modification.
  2. The Directing Administrator shall give notice to CVS, the Settling States, and the Enforcement Committee of the Statewide Payment Amount for each Settling State for Payment Year 1, and these notices shall be subject to dispute pursuant to the procedures provided by Section IV.D.i, below.
  3. If the amount paid into the Settlement Fund pursuant to Section IV.B.i, above, exceeds the sum of the Statewide Payment Amount for each Settling State, the excess amount shall be retained in the Settlement Fund until Payment Year 2.
- iv. The Directing Administrator shall allocate the Payment Year 1 Annual Payment within the Settling States using the Statewide Payment Amount for each Settling State determined pursuant to Section IV.B.ii or Section IV.B.iii, above.
  1. The Directing Administrator shall determine the allocations of the Statewide Payment Amount within each Settling State pursuant to Section V.C, Section V.D and Exhibit G of the CVS Settlement Agreement, taking into account the instructions it has received pursuant to Section IV.A.iv, above.
  2. If a Settling State and its Exhibit G Participants have reached consensus as to the intrastate allocation pursuant to Section IV.C.4 of the CVS Settlement Agreement, the Attorney General's Office in the Settling State shall so inform the Directing Administrator

and such agreement shall satisfy the Directing Administrator's obligations under Section IV.B.iv.1, above.

3. If the Attorney's General Office in a Settling State does not inform the Directing Administrator that the Settling State and its Exhibit G Participants have reached consensus as to the intrastate allocation pursuant to Section IV.C.4 of the CVS Settlement Agreement, as soon as possible after making the determinations under Section IV.B.ii or Section IV.B.iii, above, the Directing Administrator shall give notice to the Settling States and their Exhibit G Participants of: (a) the amount to be received by each Settling State; (b) the amount to be received by the separate types of funds for each Settling State (if applicable); and (c) the amount to be received by each Settling State's Exhibit G Participants.
- v. The Directing Administrator shall provide instructions regarding the distribution of the Payment Year 1 Annual Payment to the Directed Trustee, consistent with the allocations determined in Section IV.B.iv, above, as soon as practicable; *provided, however*, the Directing Administrator shall not provide the instructions for an allocation for which notice is required pursuant to Section IV.B.iv.3, above, until the distribution is no longer subject to dispute pursuant to the procedures provided by Section IV.D, below.
- vi. The Directed Trustee shall distribute the funds consistent with the instructions it received pursuant to Section IV.B.v, above, on, or as soon as practicable after the Payment Date for Payment Year 1 unless the requests made pursuant to Section IV.A.iv and .v, above, provide otherwise; *provided, however*, that for any Settling State where the Consent Judgment has not been entered as of the Payment Date for Payment Year 1, the funds allocable to that Settling State and its Exhibit G Participants shall not be transferred from the Settlement Fund or disbursed until ten (10) calendar days after the entry of the Consent Judgment in that State; *provided further* that any amounts allocated to a Participating Subdivision that has not yet secured dismissal with prejudice of its lawsuit as required under Section VII.C of the CVS Settlement Agreement shall not be disbursed until ten (10) calendar days after the Participating Subdivision has secured such dismissal. CVS shall notify the Directing Administrator if it believes a Participating Subdivision has not yet secured dismissal with prejudice of its lawsuit as required under Section VII.C of the CVS Settlement Agreement. If so notified, the Directing Administrator will notify the Participating Subdivision and will withhold payment to the Participating Subdivision until ten (10) days after the Participating Subdivision has secured dismissal with prejudice of its lawsuit.
- vii. The Settlement Fund Administrators shall also be responsible for allocating and disbursing the Additional Remediation Amount for Payment Year 1 among Settling States listed in Exhibit N of the CVS Settlement Agreement. Pursuant to Section IX.B of the CVS Settlement

Agreement, the Additional Remediation Amount for Payment Year 1 shall be reduced by the allocations for Non-Settling States specified in Exhibit N of the CVS Settlement Agreement. The Directing Administrator shall account for the instructions it has received pursuant to Section IV.A.iv, above, in directing the Directed Trustee's distribution of this money; *provided, however*, that for any Settling State where the Consent Judgment has not been entered as of the Payment Date for Payment Year 1, the Additional Remediation Amount allocable to that Settling State shall not be transferred from the Settlement Fund or disbursed until ten (10) calendar days after the entry of the Consent Judgment in that State.

*C. Payment Years 2-10 Annual Payment.*

- i. The Payment Date for Payment Year 2 and successive Payment Years is June 30 of 2024 and successive years, or thirty (30) calendar days from when the Settlement Fund Administrators give notice to CVS of the amount of the Annual Payment for the Payment Year, whichever is later. The Settlement Fund Administrators shall provide the necessary wire instructions and an IRS Form W-9 for the Settlement Fund to CVS by May 31 of the applicable year. If current wire instructions and/or a Form W-9 are not provided by May 31, then the Payment Date for the applicable year shall be no later than fourteen (14) days after CVS receives both the wire instructions and the Form W-9.
- ii. The Directing Administrator shall use the data as of April 30 prior to the Payment Date for each Annual Payment, to fulfill its obligations under this Section IV.C and determine the allocations to the Settling States and their Exhibit G Participants.
- iii. As soon as possible after April 30, but no later than forty-five (45) days prior to the Payment Date for an Annual Payment, the Directing Administrator shall give notice to CVS, the Settling States, and the Enforcement Committee of the amount of the Annual Payment, and the Statewide Payment Amount for each Settling State, and these notices shall be subject to dispute pursuant to the procedures provided by Section IV.D.i, below. The Directing Administrator shall determine the Annual Payment and the Statewide Payment Amount for each Settling State as follows:
  1. The Directing Administrator shall determine, for each Settling State, the amount of base and incentive payments to which the State is entitled.
    - a. The base payments for all Payment Years will be equal to thirty-eight percent (38%) of the Maximum Remediation Payment multiplied by the aggregate Overall Allocation Percentage of the Settling States in Exhibit F-2 of the CVS Settlement Agreement. These payments will be due in installments consistent with Exhibit M-1 of the CVS Settlement Agreement over the ten (10) Payment Years.

Because the Annual Payment in Payment Year 1 consists solely of base payments, as set forth in Exhibit M-1 to the CVS Settlement Agreement, base payments in Payment Years 2 through 10 are less than base payments in Payment Year 1 to ensure that the sum of base payments for Payment Years 1 through 10 do not exceed thirty-eight percent (38%) of each Settling State's allocable share of the Maximum Remediation Payment. To determine a Settling State's base payment for a Payment Year, the Directing Administrator will multiply the maximum base payment for the applicable Payment Year that is specified in Exhibit M-1 of the CVS Settlement Agreement by the Settling State's Overall Allocation Percentage that is specified in Exhibit F-2 of the CVS Settlement Agreement. In no event shall a Settling State's sum of base payments for Payment Years 1 through 10 exceed thirty-eight percent (38%) of the State's Overall Allocation Percentage times the Maximum Remediation Payment.

- b. The Directing Administrator shall follow the steps outlined in Section IV.H of the CVS Settlement Agreement to determine each Settling State's eligibility for Incentive Payments A-D, the sum of which for Payment Years 2 through 10 shall total up to a maximum of sixty-two percent (62%) of the Maximum Remediation Payment multiplied by the aggregate Overall Allocation Percentage of the Settling States, with the actual incentive payment amount depending on whether and the extent to which the criteria set forth in Section IV.H of the CVS Settlement Agreement are met; *provided, however*, Settling States shall have up to two years after the Effective Date to become eligible for Incentive Payment A, and Settling States that do not qualify for Incentive Payment A shall not be eligible to qualify for Incentive Payment D until Payment Year 6; *provided further* that CVS and the State of Texas have agreed that Texas is not eligible to earn Incentive Payments A-C under the CVS Settlement Agreement and shall not be eligible to earn Incentive Payment D if Texas earns Incentive Payment A under CVS's separate Texas settlement. Incentive payments are state-specific, with the actual amount depending on whether and to what extent a Settling State meets the criteria in Section IV.H of the CVS Settlement Agreement. In no event shall a Settling State's maximum total incentive payment for all Payment Years exceed \$2,653,079,719 times the Settling State's Overall Allocation Percentage specified in Exhibit F-2 of the CVS Settlement Agreement.

- c. To the extent CVS and a Settling State agree to modify that Settling State's base payment or incentive payments for any of Payment Years 2-10, the Settlement Fund Administrators shall implement the modification(s).
      - d. In no event shall CVS's Annual Payment for any of Payment Years 2-10 exceed the Maximum Annual Remediation Payment for that Payment Year, reduced for Non-Settling States, except as specified in Section I.LL of the CVS Settlement Agreement for Payment Years 6-10. In no event shall the sum of CVS's Annual Payments for Payment Years 1 through 10 exceed the Maximum Remediation Payment, reduced for Non-Settling States.
  2. The Directing Administrator shall apply any reductions or offsets required by Section IV and Section XII of the CVS Settlement Agreement, and allocate and track these amounts so that they reduce payments to only those Settling States and their Exhibit G Participants subject to the relevant reduction or offset.
  3. The Directing Administrator shall determine the amount of any Settlement Fund Administrator costs and fees that exceed the accrued interest in the Settlement Fund and Settlement Fund Escrow, as well as the amounts, if any, of such costs and fees owed by CVS and out of the Settlement Fund pursuant to Sections II.D.ii and II.D.iii, above.
  4. The Directing Administrator shall determine the total Annual Payment owed by CVS to the Settlement Fund on the Payment Date, and the amount of the Statewide Payment Amount for each Settling State, consistent with the calculations in Sections IV.C.iv.1 through IV.C.iv.3, above. For the Annual Payment due in Payment Year 2, the Directing Administrator shall deduct from the amount due: a) the excess amount CVS paid into the Settlement Fund for Payment Year 1, as calculated in Section IV.B.iii.3, above, including without limitation any amounts allocable to Non-Settling States; and b) any amount in excess of \$1.5 million CVS paid for the Implementation Administrator's fees and costs.
- iv. At any time before the Payment Date for an Annual Payment, CVS and the Enforcement Committee may inform the Directing Administrator that they agree on the amount of the Annual Payment and the Statewide Payment Amount for each Settling State. If such agreement is reached, the Directing Administrator shall treat those amounts as the determinations described in Section IV.C.iii, above.
  - v. The Directing Administrator shall allocate the Annual Payment (other than the amount owed for Settlement Fund Administrator costs and fees) within

the Settling States using the Statewide Payment Amount for each Settling State determined pursuant to Section IV.C.iii or Section IV.C.iv, above.

1. The allocations within each Settling State will be determined pursuant Section V.C, Section V.D and Exhibit G of the CVS Settlement Agreement, taking into account the instructions it has received pursuant to Section IV.A.iv, above.
  2. If a Settling State and its Exhibit G Participants have reached consensus as to the intrastate allocation pursuant to Section IV.C.4 of the CVS Settlement Agreement, the Attorney General's Office in the Settling State shall so inform the Directing Administrator and such agreement shall satisfy the Directing Administrator's obligations under this Section IV.C.v.
  3. If the Attorney's General Office in a Settling State does not inform the Directing Administrator that the Settling State and its Exhibit G Participants have reached consensus as to the intrastate allocation pursuant to Section IV.C.4 of the CVS Settlement Agreement, as soon as possible following the determination under Section IV.C.iii or Section IV.C.iv, above, the Directing Administrator shall give notice to the Settling States and their Exhibit G Participants of: (a) the amount to be received by each Settling State (specifying the amount of base payment, of each incentive payment, and of each applicable suspension, offset, or reduction); (b) the amount to be received by the separate types of funds for each Settling State (if applicable); and (c) the amount to be received by each Settling State's Exhibit G Participants.
- vi. The Directing Administrator shall provide instructions regarding the distribution of the Annual Payment to the Directed Trustee, consistent with the allocations determined in Section IV.C.v, above, as soon as practicable; *provided, however*, the Directing Administrator shall not provide the instructions for an allocation for which notice is required pursuant to Section IV.C.iii or Section IV.C.v.3, above, until the distribution is no longer subject to dispute pursuant to the procedures provided by Section IV.D, below.
- vii. The Directed Trustee shall distribute the funds consistent with the instructions it received pursuant to Section IV.C.vi, above, on, or as soon as practicable after the Payment Date unless the requests made pursuant to Section IV.A.iv and Section IV.A.v, above, provide otherwise; *provided, however*, that for any Settling State where the Consent Judgment has not been entered as of the Payment Date for a Payment Year, the funds allocable to that Settling State and its Exhibit G Participants shall not be transferred from the Settlement Fund or disbursed until ten (10) calendar days after the entry of the Consent Judgment in that State; *provided further* that any amounts allocated to a Participating Subdivision that has not yet secured dismissal with prejudice of its lawsuit as required under



Section VII.C of the CVS Settlement Agreement shall not be disbursed until ten (10) calendar days after the Participating Subdivision has secured such dismissal. CVS shall notify the Directing Administrator if it believes a Participating Subdivision has not yet secured dismissal with prejudice of its lawsuit as required under Section VII.C of the CVS Settlement Agreement. If so notified, the Directing Administrator will notify the Participating Subdivision and will withhold payment to the Participating Subdivision until ten (10) days after the Participating Subdivision has secured dismissal with prejudice of its lawsuit.

- viii. The Settlement Fund Administrators shall be also responsible for allocating and disbursing the Additional Remediation Amount for Payment Years 2-5 among Settling States listed in Exhibit N of the CVS Settlement Agreement. Pursuant to Section IX.B of the CVS Settlement Agreement, the Additional Remediation Amounts for Payment Years 2-5 shall be reduced by the allocations for Non-Settling States specified in Exhibit N of the CVS Settlement Agreement. The Directing Administrator shall account for the instructions it has received pursuant to Section IV.A.iv, above in directing the Directed Trustee's distribution of this money.

*D. Disputes Regarding Notices.*

- i. For a notice provided pursuant to Section IV.B.iii. or Section IV.C.iii, above, concerning the amount of the Annual Payment for a Payment Year and/or the Statewide Payment Amount for each Settling State for a Payment Year, the following procedures shall apply:
  - 1. Within twenty-one (21) calendar days of the notice provided by the Directing Administrator, CVS, any Settling State or the Enforcement Committee party may dispute, in writing, the calculation of the Annual Payment (including the amount allocated for Settlement Fund Administrator costs and fees), or the Statewide Payment Amount for a Settling State. Such disputing party must provide a written notice of dispute to the Settlement Fund Administrators, the Enforcement Committee, any affected Settling State, and CVS identifying the nature of the dispute, the amount of money that is disputed, and the Settling State(s) affected. The Directing Administrator will maintain official contact information for providing a notice of dispute.
  - 2. Within twenty-one (21) calendar days of the sending of a written notice of dispute, any affected party may submit a response, in writing, to the Settlement Fund Administrators, the Enforcement Committee, any affected Settling State, and CVS identifying the basis for disagreement with the notice of dispute.
  - 3. If no response is filed, the Directing Administrator shall adjust the amount calculated consistent with the written notice of dispute and shall notify CVS of the amount of that year's Annual Payment due

on the Payment Date. If a written response to the written notice of dispute is timely sent to the Settlement Fund Administrators, the Directing Administrator shall notify CVS of the preliminary amount to be paid, which shall be the greater of the amount originally calculated by the Directing Administrator or the amount that would be consistent with the notice of dispute, *provided, however*, that in no circumstances shall the preliminary amount to be paid be higher than the Maximum Annual Remediation Payment for that Payment Year times the Overall Allocation Percentage(s) specified in Exhibit F-2 of the CVS Settlement Agreement for the affected Settling State(s), except as specified in Section I.LL of the CVS Settlement Agreement for Payment Years 6-10. For the avoidance of doubt, a transfer of payments from the Settlement Fund Escrow for other Payment Years does not count toward determining whether the amount to be paid is higher than the Maximum Annual Remediation Payment for that Payment Year.

4. The Directing Administrator shall instruct the Directed Trustee to place any disputed amount of the preliminary amount paid by CVS into the Settlement Fund Escrow and to disburse any undisputed amount to each Settling State and its Exhibit G Participants.
- ii. For a notice provided pursuant to Section IV.B.iv or Section IV.C.v, above, concerning the intrastate allocation of the Statewide Payment Amount for each Settling State, the following procedures shall apply:
1. Within twenty-one (21) calendar days of the notice provided by the Directing Administrator, any Settling State or Exhibit G Participants may dispute, in writing, the calculation of the amount to be received by a Settling State and/or its Exhibit G Participants. The Directing Administrator shall disregard any dispute that challenges the allocations adopted by a State-Subdivision Agreement approved pursuant to the provisions of Exhibit O of the CVS Settlement Agreement or by statute. A disputing party must provide a written notice of dispute to the Settlement Fund Administrators, any affected Settling State, and any affected Exhibit G Participant identifying the nature of the dispute, the amount of money that is disputed, and the Settling State(s) affected. The Directing Administrator will maintain official contact information for providing a notice of dispute.
  2. Within twenty-one (21) calendar days of the sending of a written notice of dispute, any affected Settling State or any affected Exhibit G Participant may submit a response, in writing, to the Settlement Fund Administrators, any affected Settling State, and any affected Exhibit G Participant identifying the basis for disagreement with the notice of dispute.

3. If no response is filed, the Directing Administrator shall adjust the amount calculated consistent with the written notice of dispute.
  4. The Directing Administrator shall instruct the Directed Trustee to place any disputed amount into the Settlement Fund Escrow and to disburse any undisputed amount to each Settling State and Exhibit G Participants.
- iii. Disputes described in this Section IV.D shall be resolved in accordance with the terms of Section VI of the CVS Settlement Agreement.
  - iv. The decisions of the National Arbitration Panel on any disputes described in this Section IV.D shall be binding on Settling States, Participating Subdivisions, CVS, and the Settlement Fund Administrators.

*E. Extensions.*

- i. The Settlement Fund Administrators shall provide notice to CVS and the Enforcement Committee should the Directing Administrator and/or Directed Trustee believe that the deadlines provided for in this Section IV need to be adjusted. In such a circumstance, the Settlement Fund Administrators, CVS, and the Enforcement Committee will meet and confer regarding the appropriate timeline. The deadlines in this Section IV may be extended only by the written agreement of CVS and the Enforcement Committee.

**V. Reporting Obligations**

*A. Reporting of Non-Opioid Remediation Uses.*

- i. The Directing Administrator shall set up a system to receive and preserve reports from Settling States and Participating Subdivisions that have used monies from the Settlement Fund for purposes that do not qualify as Opioid Remediation, pursuant to Section V.B.2 of the CVS Settlement Agreement. The Directing Administrator will not require Settling States and their Exhibit G Participants without any such uses of money to submit a report, and the Directing Administrator may treat the failure to submit a report as confirmation that a Settling State or Exhibit G Participants had no such uses of money.
- ii. Settling States and their Exhibit G Participants shall report to the Directing Administrator the amount of funds received from the Settlement Fund used for purposes that do not qualify as Opioid Remediation (pursuant to Section V.B.2 of the CVS Settlement Agreement). The format of Settling States and Exhibit G Participants' reports to the Directing Administrator shall match the format of the reports Settling States and Participating Subdivisions were required to submit on March 31, 2023 pursuant to the distributor and Janssen settlements. Such Settling State or their Exhibit G Participants shall make such reports to the Directing Administrator with respect to each six-month period ending on

June 30 or December 31 of any year in which funds are received from the Settlement Fund. Such Settling State or Exhibit G Participants shall make each such report within ninety (90) days of the end of the applicable six-month period. The Directing Administrator shall make such reports available to CVS and the Enforcement Committee.

- iii. The Directing Administrator shall establish a process by the due date of the first report to make the reporting under this Section V.A available to the public.

*B. Remediation Accounts Fund Reporting.*

- i. Upon request by CVS, the Settlement Fund Administrators shall agree to perform such further acts and to execute and deliver such further documents as may be reasonably necessary for CVS to establish the statements set forth in Section V.F of the CVS Settlement Agreement to the satisfaction of its tax advisors, its independent financial auditors, the Internal Revenue Service, or any other governmental authority, including as contemplated by Treasury Regulations Section 1.162-21(b)(3)(ii) and any subsequently proposed or finalized relevant regulations or administrative guidance. Nothing herein shall be read to conflict with or limit the Parties' obligations under Sections V.F and XIII.F of the CVS Settlement Agreement.

*C. Qualified Settlement Fund Treatment.*

- i. CVS and the Settlement Fund Administrators shall agree that the Settlement Fund is intended to be classified as a "qualified settlement fund" within the meaning of Treasury regulations Section 1.468B-1, et seq. (and corresponding or similar provisions of state, local, or foreign law, as applicable). The Settlement Fund Administrators shall not take any action or tax position inconsistent with such treatment. The Settlement Fund shall be treated as a qualified settlement fund from the earliest date possible, and CVS and the Settlement Fund Administrators shall agree to any relation-back election required to treat the Settlement Fund as a qualified settlement fund from the earliest date possible.

*D. Tax Administration.*

- i. The Directing Administrator shall serve as administrator of the Settlement Fund for tax purposes. The Directing Administrator shall (i) obtain federal and state taxpayer identification numbers for the Settlement Fund and provide the same to CVS and the Settlement Fund Administrators, (ii) seek a Private Letter Ruling from the IRS determining that all investment income earned on the Trust Assets is excludible from gross income under Section 115 of the Internal Revenue Code, 26 U.S.C. § 115, (iii) be responsible for all tax reporting, withholding and filing requirements for the Settlement Fund, (iv) provide instructions to CVS and the Settlement Fund Administrators for the release of sufficient funds from the Settlement Fund to pay all taxes owed by the Settlement Fund in accordance with

Treasury regulations Section 1.468B-2 and any applicable state, local or other tax laws, (v) send copies of all such tax filings and returns to CVS, the Enforcement Committee, and the Settlement Fund Administrators, and (vi) engage, with prior approval from CVS and the Enforcement Committee, any other professionals necessary to complete these tasks. CVS, the Enforcement Committee, and the Directed Trustee shall provide such cooperation and information as the Directing Administrator may reasonably request in performing the responsibilities set forth in this Section V.D.

## EXHIBIT M-1: PAYMENT SCHEDULE

| Payment Year             | Maximum Additional Remediation Amount & All Attorneys' Fees & Costs Funds (Includes CB Fee on Credits) | Maximum Base Payments (38%) | Maximum Incentive Payment A (62%) | Maximum Incentive Payment B (28%) | Maximum Incentive Payment C (28%) | Maximum Incentive Payment D @ 6% | Maximum Total Remediation | Maximum Overall Total  |
|--------------------------|--|-----------------------------|-----------------------------------|-----------------------------------|-----------------------------------|----------------------------------|---------------------------|------------------------|
| Year 1<br>June 30, 2023  | \$125,329,964  | \$306,016,374               | ---                               | ---                               | ---                               | ---                              | \$306,016,374             | \$431,346,338          |
| Year 2<br>June 30, 2024  | \$113,977,078  | \$81,058,849                | \$162,912,910                     | \$81,456,455                      | \$81,456,455                      | ---                              | \$243,971,759             | \$357,948,837          |
| Year 3<br>June 30, 2025  | \$128,577,766  | \$161,989,258               | \$325,567,678                     | \$162,783,839                     | \$162,783,839                     | ---                              | \$487,556,936             | \$616,134,702          |
| Year 4<br>June 30, 2026  | \$128,577,766  | \$161,989,258               | \$325,567,678                     | \$162,783,839                     | \$162,783,839                     | ---                              | \$487,556,936             | \$616,134,702          |
| Year 5<br>June 30, 2027  | \$128,577,767  | \$161,989,258               | \$325,567,678                     | \$162,783,839                     | \$162,783,839                     | ---                              | \$487,556,936             | \$616,134,703          |
| Year 6<br>June 30, 2028  | ---  | \$161,989,257               | \$325,567,679                     | \$137,108,875                     | \$137,108,874                     | \$51,349,930                     | \$487,556,936             | \$487,556,936          |
| Year 7<br>June 30, 2029  | ---  | \$153,896,217               | \$309,302,202                     | \$128,976,136                     | \$128,976,136                     | \$51,349,930                     | \$463,198,419             | \$463,198,419          |
| Year 8<br>June 30, 2030  | ---  | \$145,803,177               | \$293,036,724                     | \$120,843,397                     | \$120,843,397                     | \$51,349,930                     | \$438,839,901             | \$438,839,901          |
| Year 9<br>June 30, 2031  | ---  | \$145,674,735               | \$292,778,585                     | \$120,714,327                     | \$120,714,328                     | \$51,349,930                     | \$438,453,320             | \$438,453,320          |
| Year 10<br>June 30, 2032 | ---  | \$145,674,735               | \$292,778,585                     | \$120,714,328                     | \$120,714,327                     | \$51,349,930                     | \$438,453,320             | \$438,453,320          |
| <b>Total</b>             | <b>\$625,040,341</b>   | <b>\$1,626,081,118</b>      | <b>\$2,653,079,719</b>            | <b>\$1,198,165,035</b>            | <b>\$1,198,165,034</b>            | <b>\$256,749,650</b>             | <b>\$4,279,160,837</b>    | <b>\$4,904,201,178</b> |

**NOTES:**

1. The Maximum Additional Remediation Amount and the state and subdivision attorneys' fees and costs amounts are broken out into separate columns in Exhibit M-3. All payments shown in this schedule are maximum figures.
2. All annual and total figures for Maximum Additional Remediation Amount & All Attorneys' Fees & Costs Fund are maximum figures that may never be exceeded. They are subject to reduction as set forth in the Agreement and its exhibits.
3. All annual and total figures for Maximum Base Payment, Maximum Incentive Payment A, Maximum Incentive Payment B, and Maximum Incentive Payment C are maximum figures that may never be exceeded and reflect the following:
  - An assumption that all Eligible States are Settling States.
  - An assumption that all Settling States earn the full amount of the relevant incentive payment.
  - The figures are subject to reduction as set forth in the Agreement.
4. All annual and total figures for Maximum Incentive Payment D are maximum figures that reflect the following:
  - An assumption that all Eligible States are Settling States.
  - An assumption that all Settling States earn 100% of Incentive Payment C and hence the full amount of D at a value of 6%.
  - Exhibit M-2 shows maximums based on Incentive Payment D values higher than 6% if Incentive Payment C is not earned in full. As set forth in the Agreement and Exhibit M-2, any Incentive Payments D at values higher than 6% for a Settling State must be offset in full by corresponding reductions to Incentive Payment C for that Settling State in prior Payment Years and the same Payment Year, resulting in zero increase to the total Maximum Total Remediation amount (\$4,279,160,837) and the total Maximum Overall Total amount (\$4,904,201,178).
  - The figures are subject to reduction as set forth in the Agreement.
5. All annual and total figures for Maximum Total Remediation and Maximum Overall Total are maximum payments that reflect the following:
  - The credit amount of \$117,832,400 for prior settlements has already been applied.
  - An assumption that all Eligible States are Settling States.
  - An assumption that all Settling States earn their full potential maximum amount of the Maximum Total Remediation through either Incentive Payment A, or Incentive Payments B, C, and D with Incentive Payment D at a value of 6%.
  - All annual and total figures for Maximum Total Remediation and Maximum Overall Total may never be exceeded with the sole and exclusive exception of the annual amounts for Years 6-10, which may increase based on Incentive Payment D as set forth in Exhibit M-2 when Incentive Payment C is not earned in full. Any such increases must be offset in full by corresponding reductions to Incentive Payment C in prior Payment Years and the same Payment Year for that Settling State, resulting in zero increase to the total Maximum Total Remediation amount (\$4,279,160,837) and the total Maximum Overall Total amount (\$4,904,201,178).
  - Exhibit M-2 shows maximums based on Incentive Payment D values higher than 6%.
  - The figures are subject to reduction as set forth in the Agreement.
6. Any offsets for Eligible States that are Non-Settling States would be deducted from Maximum Base Payment, Maximum Incentive Payment A, Maximum Incentive Payment B, Maximum Incentive Payment C, Maximum Incentive Payment D, and Maximum Total Remediation by

subtracting from all annual and total payments the amount of the payment times the Overall Allocation Percentage assigned to each Non-Settling State in Exhibit F-2.



**EXHIBIT M-2: INCENTIVE D PAYMENT RANGE SCHEDULE**

| Payment Year                  | Incentive Payment D<br>(6%-15%)                         |  | Total Remediation   |  |
|-------------------------------|---|--|---|--|
|                               | Maximum if All Eligible States Obtain Incentive D at 6% | Maximum if All Eligible States Obtain Incentive D at 15% | Maximum if All Eligible States Obtain Full Potential with Incentive D at 6% | Maximum if All Eligible States Obtain Full Potential with Incentive D at 14.4% |
| Year 6<br>June 30, 2028       | \$51,349,930  | \$128,374,825  | \$487,556,936   | \$518,314,175  |
| Year 7<br>June 30, 2029       | \$51,349,930  | \$128,374,825  | \$463,198,419   | \$496,395,480  |
| Year 8<br>June 30, 2030       | \$51,349,930  | \$128,374,825  | \$438,839,901   | \$474,476,784  |
| Year 9<br>June 30, 2031       | \$51,349,930  | \$128,374,825  | \$438,453,320   | \$474,128,924  |
| Year 10<br>June 30, 2032      | \$51,349,930  | \$128,374,826  | \$438,453,320   | \$474,128,924  |
| <b>Total<br/>(Years 1-10)</b> | <b>\$256,749,650</b>                                    | <b>\$641,874,126</b>                                     | <b>\$4,279,160,837</b>  | <b>\$4,279,160,837</b>   |

**NOTES:**

1. The ranges for Incentive Payment D show the amount earned based on all Settling States obtaining its minimum value of 6% and its maximum value of 15%, and reflect the following:
  - An assumption that all Eligible States are Settling States.
  - An assumption that all Settling States qualify for Incentive Payment D.
  - The high end of the annual and total ranges for Incentive Payment D may never be exceeded and assume that all Settling States earn the full amount of the Total Remediation that they are eligible to receive by achieving, among other incentives, Incentive Payment D at a value of 14.4%. (The Incentive Payment C and Incentive Payment D payment tables do not allow Settling States earning Incentive Payment D at a value of 15% to earn their full potential amount of the Total Remediation.)
  - Any increase above the low end of the annual and total ranges for Incentive Payment D must be offset in full by corresponding reductions to Incentive Payment C in prior Payment Years and the same Payment Year, resulting in zero increase to the total Maximum Total Remediation amount (\$4,279,160,837) and the total Maximum Overall Total amount (\$4,904,201,178).

- The total Maximum Total Remediation amount (\$4,279,160,837) and total Maximum Overall Total amount (\$4,904,201,178) may never be exceeded and do not change regardless if all Settling States earn their full potential amount of the total Maximum Total Remediation through Incentive Payment D at a value of 6% or at a value of 14.4%.
  - The amounts are subject to reduction as set forth in the Agreement.
2. All ranges for Total Remediation payments reflect the following:
- The credit amount of \$117,882,400 for prior settlements has already been applied.
  - An assumption that all Eligible States are Settling States.
  - The low end of the ranges assume that all Settling States earn their full potential amount of the Total Remediation through 100 percent of Incentive Payment B, 100 percent of Incentive Payment C, and thus Incentive Payment D at a value of 6%.
  - The high end of the annual ranges may never be exceeded and assume that all Settling States earn the full amount of the Total Remediation that they are eligible to receive by achieving, among other incentives, Incentive Payment D at a value of 14.4%. (The Incentive Payment C and Incentive Payment D payment tables do not allow Settling States earning Incentive Payment D at a value of 15% to earn their full potential amount of the Total Remediation.)
  - Any increase above the low end of the annual ranges must be offset in full by corresponding reductions to Incentive Payment C in prior Payment Years and the same Payment Year, resulting in zero increase to the total Maximum Total Remediation amount (\$4,279,160,837) and the total Maximum Overall Total amount (\$4,904,201,178).
  - The total Maximum Total Remediation amount (\$4,279,160,837) and total Maximum Overall Total amount (\$4,904,201,178) may never be exceeded and do not change regardless if all Settling States earn their full potential amount of the total Maximum Total Remediation through Incentive Payment D at a value of 6% or at a value of 14.4%.
  - The amounts are subject to reduction as set forth in the Agreement.
3. Any offsets for Eligible States that are Non-Settling States would be deducted from the Incentive Payment D and Total Remediation by subtracting from all payments the amount of the payment times the Overall Allocation Percentage assigned to each Non-Settling State in Exhibit F-2.

**EXHIBIT M-3: PAYMENT SCHEDULE FOR FEE FUNDS, COST FUNDS AND ADDITIONAL REMEDIATION**  
**(Breakdown of Second Column in Exhibit M-1)**

| Payment Year               | Maximum Exhibit R Attorney Fee Funds | Exhibit R Attorney Cost Funds | Common Benefit Fee on Credits | State Cost Fund     | Maximum State Outside Counsel Fee Fund | Maximum Additional Remediation Amount | Maximum Total (Shown in Ex-M-1, 2nd Column) |
|----------------------------|--------------------------------------|-------------------------------|-------------------------------|---------------------|--|---------------------------------------|---|
| Year 1<br>June 30,<br>2023 | \$91,298,571                         | \$15,000,000                  | \$1,914,750                   | \$9,509,246         | \$3,803,699                            | \$3,803,698                           | \$125,329,964                               |
| Year 2<br>June 30,<br>2024 | \$80,678,256                         | \$15,000,000                  | \$1,182,179                   | \$9,509,246         | \$3,803,698                            | \$3,803,699                           | \$113,977,078                               |
| Year 3<br>June 30,<br>2025 | \$109,546,373                        | ---                           | \$1,914,750                   | \$9,509,247         | \$3,803,698                            | \$3,803,698                           | \$128,577,766                               |
| Year 4<br>June 30,<br>2026 | \$109,546,372                        | ---                           | \$1,914,750                   | ---                 | \$8,558,322                            | \$8,558,322                           | \$128,577,766                               |
| Year 5<br>June 30,<br>2027 | \$109,546,372                        | ---                           | \$1,914,751                   | ---                 | \$8,558,322                            | \$8,558,322                           | \$128,577,767                               |
| <b>Total</b>               | <b>\$500,615,944</b>                 | <b>\$30,000,000</b>           | <b>\$8,841,180</b>            | <b>\$28,527,739</b> | <b>\$28,527,739</b>                    | <b>\$28,527,739</b>                   | <b>\$625,040,341</b>                        |

**EXHIBIT N****Additional Remediation Amount Allocation Percentages**

|                             |                |
|-----------------------------|----------------|
| <b>Alabama</b>              | 2.0094047523%  |
| <b>American Samoa</b>       | 0.0215590674%  |
| <b>Arizona</b>              | 2.9911870812%  |
| <b>California</b>           | 12.4923284542% |
| <b>Colorado</b>             | 2.0922099886%  |
| <b>Connecticut</b>          | 1.6290775863%  |
| <b>District of Columbia</b> | 0.2266153628%  |
| <b>Georgia</b>              | 3.5107212404%  |
| <b>Guam</b>                 | 0.0604844794%  |
| <b>Hawaii</b>               | 0.4087756176%  |
| <b>Idaho</b>                | 0.6193769970%  |
| <b>Illinois</b>             | 4.1882957440%  |
| <b>Indiana</b>              | 2.7913607538%  |
| <b>Iowa</b>                 | 0.9341820978%  |
| <b>Kansas</b>               | 0.9872591950%  |
| <b>Louisiana</b>            | 1.8447419766%  |
| <b>Maine</b>                | 0.6664875621%  |
| <b>Maryland</b>             | 2.6575348718%  |
| <b>Massachusetts</b>        | 2.9005058228%  |
| <b>Minnesota</b>            | 1.6334209688%  |
| <b>Missouri</b>             | 2.5253744735%  |
| <b>Montana</b>              | 0.3935393398%  |
| <b>N. Mariana Islands</b>   | 0.0210349545%  |
| <b>Nebraska</b>             | 0.5252526469%  |
| <b>New Jersey</b>           | 3.4690785339%  |
| <b>New York</b>             | 6.7872003052%  |
| <b>North Carolina</b>       | 4.0924962523%  |
| <b>North Dakota</b>         | 0.2140841267%  |
| <b>Ohio</b>                 | 5.4856657801%  |
| <b>Oklahoma</b>             | 1.9292810204%  |
| <b>Oregon</b>               | 1.7302239375%  |
| <b>Pennsylvania</b>         | 5.7772011360%  |
| <b>Rhode Island</b>         | 0.5622563667%  |
| <b>South Carolina</b>       | 1.9381920268%  |
| <b>Tennessee</b>            | 3.3847318704%  |
| <b>Texas</b>                | 7.9239877394%  |

|                       |               |
|-----------------------|---------------|
| <b>Vermont</b>        | 0.3204352512% |
| <b>Virgin Islands</b> | 0.0397474619% |
| <b>Virginia</b>       | 2.8709652916% |
| <b>Washington</b>     | 2.9198056809% |
| <b>Wisconsin</b>      | 2.2138760297% |
| <b>Wyoming</b>        | 0.2100401547% |

**EXHIBIT O****Adoption of a State-Subdivision Agreement**

A State-Subdivision Agreement shall be applied if it meets the requirements of Section V and is approved by the State and by the State's Subdivisions as follows:

1. *Requirements for Approval.* A State-Subdivision Agreement shall be deemed as agreed to when it has been approved by the State and either (a) Subdivisions whose aggregate "Population Percentages," determined as set forth below, total more than sixty percent (60%), or (b) Subdivisions whose aggregate Population Percentages total more than fifty percent (50%) provided that these Subdivisions also represent fifteen percent (15%) or more of the State's counties or parishes (or, in the case of Settling States whose counties and parishes do not function as local governments, 15% of or more of the Settling State's non-county Subdivisions), by number.
2. *Approval Authority.* Approval by the State shall be by the Attorney General. Approval by a Subdivision shall be by the appropriate official or legislative body pursuant to the required procedures for that Subdivision to agree to a legally binding settlement.
3. *Population Percentage Calculation.* For purposes of this Exhibit O only, Population Percentages shall be determined as follows: For States with functional counties or parishes<sup>1</sup> the Population Percentage of each county or parish shall be deemed to be equal to (a) (1) two hundred percent (200%) of the population of such county or parish, minus (2) the aggregate population of all Primary Incorporated Municipalities located in such county or parish, divided by (b) two hundred percent (200%) of the State's population. A "Primary Incorporated Municipality" means a city, town, village or other municipality incorporated under applicable state law with a population of at least 25,000 that is not located within another incorporated municipality. The Population Percentage of each Primary Incorporated Municipality shall be equal to its population (including the population of any incorporated or unincorporated municipality located therein) divided by two hundred percent (200%) of the State's population; provided that the Population Percentage of a Primary Incorporated Municipality that is not located within a county shall be equal to two hundred percent (200%) of its population (including the population of any incorporated or unincorporated municipality located therein) divided by two hundred percent (200%) of the State's population. For all States that do not have functional counties or parishes, the Population Percentage of each non-county Subdivision (including any incorporated or unincorporated municipality located therein), shall be equal to its population divided by the State's population.
4. *Preexisting Agreements and Statutory Provisions.* A State may include with the notice to its Subdivisions an existing agreement, a proposed agreement, or statutory provisions regarding the distribution and use of settlement funds and have the acceptance of such an agreement or

---

<sup>1</sup> Certain states do not have counties or parishes that have functional governments, including Alaska, Connecticut, Massachusetts, Rhode Island, and Vermont.

statutory provision be part of the requirements to be an Initial Participating Subdivision.

5. *Revised Agreements.* A State-Subdivision Agreement that has been revised, supplemented, or refined shall be applied if it meets the requirements of Section V and is approved by the State and by the State's Subdivisions pursuant to the terms above.

**EXHIBIT P**

**CVS Pharmacy Inc. Injunctive Terms**

**I. INTRODUCTION**

1. Except where these Injunctive Terms specify a different implementation period, CVS Pharmacy, Inc. (“Settling Pharmacy”) shall implement the Injunctive Terms set forth below in Sections II through XVII by the Injunctive Terms Implementation Date (defined below).
2. To the extent that Settling Pharmacy already have in place positions, committees, departments, policies or programs that satisfy the Injunctive Terms, no re-naming or other change is required by these Injunctive Terms.
3. Overview
  - a. Settling Pharmacy will implement or maintain a Controlled Substance Dispensing Oversight Program (“CSDOP”).
  - b. The CSDOP must include written standard operating procedures and/or corporate policies (the “CSDOP Policies and Procedures”) required by these Injunctive Terms.
  - c. The CSDOP shall apply during the term of these Injunctive Terms, to each of Settling Pharmacy’s retail pharmacy stores that dispense Schedule II Designated Controlled Substances and are registered or licensed with each Settling State.
  - d. Settling Pharmacy shall provide a copy of the relevant CSDOP Policies and Procedures to each Settling State within 60 days of the Injunctive Terms Implementation Date. To the extent any implementation is expected to require additional time, the Parties agree to work together in good faith to establish a timeline for implementation. No later than 30 days after the Injunctive Terms Implementation Date, each Settling State shall identify the person or office to whom Settling Pharmacy must provide a copy of the relevant CSDOP Policies and Procedures and any other State-specific reporting required under these Injunctive Terms.
  - e. Settling States shall form the States Injunctive Relief Committee to serve as a point of contact for Settling Pharmacy and to perform such other roles as set forth herein. Upon the committee’s formation, Settling States shall provide notice to Settling Pharmacy of the members of the committee.



#### 4. Compliance with Laws

- a. Each Settling Pharmacy acknowledges and agrees that its pharmacies must comply with applicable state and federal laws, regulations, and rules, including those regarding the dispensing of Controlled Substances. The requirements of these Injunctive Terms are in addition to, and not in lieu of, any other requirements of federal, state, or local law. Nothing in the Injunctive Terms shall be construed as relieving the Settling Pharmacy of the obligation of their pharmacies to comply with all federal, state and local laws, regulations or rules, nor shall any of the provisions of the Injunctive Terms be deemed as permission for Settling Pharmacy to engage in any acts or practices prohibited by such laws, regulations or rules.
- b. The Injunctive Terms are not intended to and shall not be interpreted to prevent Settling Pharmacy from taking or implementing any other compliance or policy steps that are more restrictive or that are necessary to conform with federal, state, or local legal requirements, unless such steps would conflict with State or local law. The Injunctive Terms are not intended to and shall not be interpreted to require Settling Pharmacy to inventory any Controlled Substances or any particular Controlled Substances or to require dispensing of any Controlled Substances or of any individual, types, subsets or categories of Controlled Substances prescriptions.
- c. In the event that a Settling Pharmacy determines that there may be a conflict between the Injunctive Terms and the express requirements of federal, state, or local laws, or interpretations of such laws articulated by an agency responsible for enforcing such laws or a court ("Express Interpretations"), such that the Settling Pharmacy determines that it cannot comply with the Injunctive Terms without violating these express requirements or Express Interpretations, Settling Pharmacy shall follow the express requirements of the federal, state or local law or Express Interpretation thereof and shall provide notice to the Settling State(s). Within thirty (30) days after receipt of a notification from a Settling Pharmacy referenced above, the Settling Pharmacy and the State shall meet and discuss the potential conflict, and the Settling Pharmacy shall comply with any reasonable requests from the Settling State as necessary to determine whether there is a conflict between the Injunctive Terms and the express requirements of federal, state, or local laws, or Express Interpretations. In the event that a Settling Pharmacy believes a court or administrative action brought by a governmental body in a Settling State has commenced against it or its pharmacists for actions required by the Injunctive Terms, then the Settling Pharmacy may notify the Attorney General of the Settling State of such pending action. If the State agrees that the court or administrative action is a result of actions required by the Injunctive Terms, the State will engage in best efforts to resolve the conflict or assist in achieving resolution of the court or

administrative action. Nothing in this paragraph shall (i) limit the right of the Settling State to disagree with a Settling Pharmacy as to the conflict; (ii) be deemed to relieve a Settling Pharmacy from following any subsequently enacted law or regulation, or judicial decisions from a regulatory authority with jurisdiction over controlled substances that is more restrictive than the provisions of the Injunctive Terms; (iii) or from following the Injunctive Terms if they are more restrictive than applicable laws at issue in the administrative action if there is no conflict; (iv) be deemed to relieve a Settling Pharmacy from adhering to the outcome of a court or administrative determination that there is no conflict; or (v) limit a Settling State's ability to relieve a Settling Pharmacy of a duty under these Injunctive Terms if that Settling State determines that that term is in conflict with that Settling State's express legal requirements.

- d. A Settling Pharmacy shall retain all records it is required to create pursuant to its obligations hereunder for a period no shorter than three years, unless otherwise specified. Nothing in these Injunctive Terms shall prevent a Settling State from issuing a lawful subpoena or Civil Investigative Demand (CID) for records pursuant to an applicable law.
5. No Admission and No Use as Evidence. Settling Pharmacy do not admit liability or wrongdoing. These Injunctive Terms shall not be considered, construed, or represented to be (1) an admission, concession, or evidence of liability, wrongdoing, or the existence of any legal obligations or requirements other than the requirement to follow these Injunctive Terms, (2) an admission, concession or evidence of the reach, requirements, meaning or interpretation of any statute or regulation, or (3) a waiver or limitation of any defense otherwise available to Settling Pharmacy. These Injunctive Terms shall not be offered or received in evidence or otherwise relied on in any action or proceeding for any purpose other than in an action or proceeding to modify or enforce or monitor compliance with these Injunctive Terms.

## **II. TERM AND SCOPE**

1. The term of these Injunctive Terms shall be from the Injunctive Terms Implementation Date until August 15, 2032, unless otherwise specified herein.
2. Except as otherwise stated herein, the Injunctive Terms shall apply to Settling Pharmacy's retail pharmacy stores located in, and registered or licensed with, each Settling State that dispense Schedule II Designated Controlled Substances to Patients, including any Schedule II Designated Controlled Substances dispensed by any such retail pharmacy stores that are mailed or shipped to patients in a Settling State. Should Settling Pharmacy operate an online pharmacy that is registered or licensed to dispense Schedule II Designated Controlled Substances in any Settling State while these

Injunctive Terms are in effect, the Injunctive Terms shall apply to such pharmacy as well.<sup>1</sup>

3. This agreement may be amended by mutual agreement of a majority of the States Injunctive Relief Committee and Settling Pharmacy. Any such amendments must be in writing.

### **III. DEFINITIONS**

1. The term “Distributor Injunctive Terms” means Exhibit P of the Settlement Agreement, dated as of July 21, 2021, between McKesson Corporation, Cardinal Health, Inc., and AmerisourceBergen Corporation and certain States and subdivisions.
2. The term “Block” means an action taken by Settling Pharmacy preventing or otherwise prohibiting any Settling Pharmacy pharmacist from filling prescriptions for Controlled Substances from a specific identified Prescriber.
3. The term “Clearinghouse” means the system established by Section XVII of the Distributor Injunctive Terms.
4. The term “Clearinghouse Advisory Panel” is as defined in Section XVII.B.4 of the Distributor Injunctive Terms.
5. The term “Controlled Substances” means those substances designated under schedules II-V pursuant to the federal Controlled Substances Act.
6. The term “Designated Controlled Substances” shall be limited to: (a) oxycodone; (b) hydrocodone; (c) hydromorphone; (d); tramadol; (e) oxymorphone; (f) morphine; (g) methadone; and (h) fentanyl.
7. The term “Injunctive Terms Implementation Date” means 30 days after the Effective Date of the CVS Settlement Agreement [as defined in Section I.S of the full Agreement].
8. The term “National Arbitration Panel” is defined in Section IMM of the CVS Settlement Agreement.
9. The term “Patient” means any individual who receives a prescription for a Designated Controlled Substance from a Prescriber, whether legally valid or not, and attempts to fill it at one of a Settling Pharmacy’s retail pharmacy stores in a Settling State.
10. The term “Prescriber” means any individual that has written a prescription for a Designated Controlled Substance, whether legally valid or not, that is presented to a Settling Pharmacy in a Settling State.

---

<sup>1</sup> Caremark specialty and mail order pharmacies are not subject to, and are not online pharmacies for purposes of, these Injunctive Terms.

11. The term “Red Flag(s)” means the enumerated Patient Red Flags, Prescription Red Flags, and Prescriber Red Flags set out in Section IX.
12. The term “Settling State(s)” means each State that is a signatory to the CVS Settlement Agreement.
13. The term “States Injunctive Relief Committee” means a committee representing the Settling States composed of between four and eight members designated by the Settling States. The members of the States Injunctive Relief Committee shall be employees of a Settling State’s Office of Attorney General and/or employees of another agency of a Settling State and may not include special assistant attorneys general, contractors, outside counsel, or other non-employees delegated official functions.

**IV. CONTROLLED SUBSTANCE OVERSIGHT PERSONNEL**

1. Settling Pharmacy shall designate a Chief Pharmacy Controlled Substances Officer, or other appropriately titled position, to be a member of the Controlled Substance Oversight Committee (described below in Section VI), and to oversee a Controlled Substance Professional Practices Department and Settling Pharmacy’s compliance with 21 C.F.R. 1306.04 and these Injunctive Terms. As used in these Injunctive Terms, the terms “Controlled Substance Oversight Committee” and “Controlled Substance Professional Practices Department” refer to the entity or entities, however titled, that carry out the functions required by these Injunctive Terms. Notwithstanding the preceding sentence, to the extent an existing position, committee or department carries out the functions required by these Injunctive Terms, any other functions undertaken by such position, committee or department shall not be subject to these Injunctive Terms or oversight by the Settling States pursuant to these Injunctive Terms. The position, committee and department discussed in these Terms may bear different names and need not be limited to the roles and functions set forth herein.
2. The Chief Pharmacy Controlled Substances Officer shall have knowledge of and experience with the laws and regulation of Controlled Substances, in particular the regulations in 21 C.F.R. 1306.04.
3. The Chief Pharmacy Controlled Substances Officer shall provide at least quarterly reports to the Controlled Substance Oversight Committee (described below in Section VI) regarding Settling Pharmacy’s compliance with these Injunctive Terms, including the implementation of any changes to the CSDOP Policies and Procedures required by these Injunctive Terms.
4. Staffing levels of Settling Pharmacy’s Controlled Substance Professional Practices Department shall be reviewed periodically, but at least on an annual basis, by Settling Pharmacy’s Controlled Substance Oversight Committee to assess whether such staffing levels are sufficient for the Controlled Substance Professional Practices Department to comply with this Agreement. This review shall include consideration of relevant developments in technology, law, and regulations.

5. Throughout the term of these Injunctive Terms, Settling Pharmacy shall maintain a telephone and electronic submission hotline(s) (the "Hotline") to permit employees and/or Patients and/or members of the public to anonymously report suspected inappropriate or illegitimate dispensing, prescribing or diversion of Designated Controlled Substances, violations of the CSDOP Policies and Procedures, these Injunctive Terms, Settling Pharmacy's company policy, or other applicable law. The Hotline may be implemented by adding a dedicated option to existing systems that includes reporting regarding Designated Controlled Substances. Settling Pharmacy shall publish their Hotline contact information to its employees and Patients in the Settling States. Settling Pharmacy shall maintain for the duration of Injunctive Terms a record of each complaint made to the Hotline regarding Designated Controlled Substances and documentation regarding any investigation or response to such complaints. Nothing herein shall require Settling Pharmacy to investigate a pharmacist's professional judgment to refuse a prescription that the pharmacist believes was prescribed or is being used for other than a legitimate medical purpose or that the pharmacist believes was not prescribed by an individual Prescriber acting in the usual course of his or her professional practice.

## **V. INDEPENDENCE**

1. Settling Pharmacy's Controlled Substance Professional Practices Department personnel, pharmacists and pharmacist technicians who work at Settling Pharmacy's pharmacies within the Settling States, and field personnel who supervise pharmacists and pharmacist technicians (together, "CSDOP Employees"), shall not be compensated in whole or in part by commissions, bonuses, incentives or any other monetary or non-pecuniary benefit that depends in material part on revenue or profitability targets or expectations to sales of Controlled Substances. Nothing in these Injunctive Terms shall be interpreted to prevent compensation of employees based on sales volume, revenue or profitability targets/expectations for enterprise-, store-, or pharmacy-wide sales that include Controlled Substances.
2. No CSDOP Employees may be terminated, suspended, threatened with or face any other negative employment consequence for failing to meet any revenue or profitability targets or expectations that depends in material part on sales of Controlled Substances. Nothing in these Injunctive Terms shall be interpreted to prevent Settling Pharmacy from taking employment action based on sales volume, revenue or profitability targets/expectations for enterprise-, store-, or pharmacy-wide sales that include Controlled Substances.
3. Personnel in Settling Pharmacy's Controlled Substance Professional Practices Department shall not report to Settling Pharmacy's sales, marketing, or business development departments, and sales, marketing, or business development departments shall not be authorized to make decisions regarding the promotion, compensation, demotion, admonition, discipline, commendation, periodic performance reviews, hiring, or firing of Controlled Substance Professional Practices Department personnel.

This provision does not apply to an officer or executive to whom both the Controlled Substance Professional Practices Department and sales, marketing and/or business development departments report.

4. Settling Pharmacy's sales, marketing and business development departments are prohibited from interfering with, obstructing, or otherwise exerting control over any Controlled Substance Professional Practices Department or Controlled Substance Committee decision-making. This provision does not apply to an officer or executive to whom both the Controlled Substance Professional Practices Department and sales, marketing and/or business development departments report.
5. To the extent necessary to comply with this section, a Settling Pharmacy's Controlled Substance Oversight Committee shall review, modify, and direct any changes to any compensation and non-retaliation policies specific to the sale or dispensing of Designated Controlled Substances.

## **VI. OVERSIGHT**

1. To the extent not already established, within thirty (30) business days of the Injunctive Terms Implementation Date, each Settling Pharmacy shall establish an oversight committee, however titled, that includes representatives from its respective legal, compliance, pharmacy operations and asset protection departments, however named, to provide oversight over the CSDOP and its compliance with the Injunctive Terms. For the purposes of reference herein, this committee, however named, shall be referred to as the "Controlled Substance Oversight Committee." Settling Pharmacy shall maintain its Controlled Substance Oversight Committee for the duration of the term of the Injunctive Terms. The Chief Pharmacy Controlled Substances Officer shall be a member of the Controlled Substance Oversight Committee.
2. A Settling Pharmacy's Controlled Substance Oversight Committee shall have quarterly meetings during which the Chief Pharmacy Controlled Substances Officer shall report on, and the Controlled Substance Oversight Committee shall review, among other things, (a) the Prescription Validation Process, including the CSDOP Policies and Procedures on identifying and resolving Patient, Prescriber and Prescription Red Flags; (b) the training required under the Injunctive Terms; (c) proactive due diligence and site visits; (d) the Prescriber Review Processes; (e) significant new national and regional diversion trends involving Controlled Substances; (f) Settling Pharmacy's adherence to the Injunctive Terms and applicable laws and regulations; and (g) any technology, staffing, or other resource needs for the CSDOP. The Controlled Substance Oversight Committee shall have access to all CSDOP reports described in the following subsection.
3. On an annual basis, a Settling Pharmacy's Controlled Substance Oversight Committee shall provide a written report to the President of the Settling Pharmacy's Retail Division, the Chief Financial Officer of the Settlement Pharmacy's Retail Division, the Chief Legal Officer of the Settling Pharmacy's Retail Division, and the CVS Health

Chief Compliance Officer, outlining (a) the Settling Pharmacy's adherence to, and any material deviations from these Injunctive Terms; (b) the allocation of resources sufficient to comply with these Injunctive Terms; and (c) any revisions to the CSDOP that the Controlled Substance Oversight Committee has approved. The CVS Health Chief Compliance Officer shall determine if and when it is appropriate to make a report to the Board or any subcommittee thereof, but shall report at least annually.

4. Settling Pharmacy, through its Controlled Substance Professional Practices Department and Oversight Committee, shall, at least once every year, review and oversee any enhancements to the CSDOP Policies and Procedures and systems for dispensing activity that the Controlled Substance Oversight Committee deems necessary.
5. The Controlled Substance Oversight Committee shall be responsible for the approval of all material revisions to the CSDOP Policies and Procedures, provided that nothing herein shall prevent Settling Pharmacy from implementing changes to the CSDOP Policies and Procedures pending such review and approval.

## **VII. MANDATORY TRAINING**

1. The CSDOP Policies and Procedures shall be published in a form and location readily accessible to all pharmacy personnel at each of the Settling Pharmacy's retail pharmacy locations in the Settling States. Online availability is sufficient, so long as pharmacy personnel have access to a computer with access to the CSDOP Policies and Procedures.
2. Settling Pharmacy shall launch training for all existing CSDOP Employees, to the extent practical (for example, accounting for employee leave), on the CSDOP Policies and Procedures required under these Injunctive Terms, including the Prescription Validation Process and corresponding responsibility. The training shall be launched within 120 days of the Injunctive Terms Implementation Date. All CSDOP Employee new hires, to the extent practical, shall be required to participate in such trainings within 60 days of hiring or 6 months of the Injunctive Terms Implementation Date, whichever is later. Settling Pharmacy will further require that every CSDOP Employee, to the extent practical, receive such training at least once every 3 years for the term of these Injunctive Terms.
3. On an annual basis for the duration of these Injunctive Terms, Settling Pharmacy shall test their CSDOP Employees on their knowledge regarding the CSDOP Policies and Procedures required under these Injunctive Terms, including the Prescription Validation Process and corresponding responsibility.

4. It shall be a part of the CSDOP Policies and Procedures and all trainings of all CSDOP Employees required under these Injunctive Terms that pharmacists shall refuse to dispense Controlled Substances that they believe were prescribed or are being used for other than a legitimate medical purpose or that they believe were not prescribed by an individual Prescriber acting in the usual course of his or her professional practice.
5. All trainings required under these Injunctive Terms shall also make clear that i) Settling Pharmacy's compensation and non-retaliation policies, including pursuant to these Injunctive Terms, prevent CSDOP Employees from being compensated or penalized in any way related to revenue or profitability targets or expectations specific to sales of Controlled Substances; and ii) pharmacists will not be penalized in any way for exercising their professional judgment to refuse to fill prescriptions for Controlled Substances pursuant to their corresponding responsibility. To the extent that trainings designed and launched prior to the Effective Date of these Injunctive Terms do not reference these policies, they shall be added by the end of 2023.

### **VIII. THE PRESCRIPTION VALIDATION PROCESS**

1. As part of its CSDOP, Settling Pharmacy shall maintain a Prescription Validation Process in the CSDOP Policies and Procedures, as further described and set forth in this section, that each pharmacist employed by Settling Pharmacy in a Settling State must follow when dispensing a prescription for a Controlled Substance. The inclusion of an enumerated Red Flag in these Injunctive Terms shall not be considered, construed, or represented to be an admission, concession, or evidence of any factual or legal contention related to such Red Flag. A Red Flag shall not be interpreted to mean that a prescription is, or is more likely than not, illegitimate and/or not issued in the usual course of professional practice or treatment.
2. A Red Flag will be considered "resolved" if, after further investigation as described below, and given other facts and circumstances surrounding the prescription, a pharmacist determines, in his or her professional judgment, that the facts that triggered the Red Flag do not lead him or her to believe that the prescription was written or is being submitted for an illegitimate medical purpose or outside the usual course of a Prescriber's professional practice.
3. A Settling Pharmacy's CSDOP Policies and Procedures shall provide that if a pharmacist identifies any "Patient Red Flags" associated with a Controlled Substances prescription (described in Section IX(3) below), before filling the prescription the pharmacist must resolve them; and that the method of resolution falls within the judgment of the pharmacist and may include reviewing the Patient's profile and history with the Settling Pharmacy, calling the Prescriber or Prescribers if appropriate, speaking with the Patient if appropriate, calling on the pharmacist's pre-existing knowledge of the Patient or Prescriber, reviewing available Prescription Monitoring Program ("PMP" or "PDMP") data, and/or reviewing other data or information



available to the pharmacist.

4. Each Settling Pharmacy's CSDOP Policies and Procedures shall provide that if forgery or fraud is suspected, or if the pharmacist identifies any other "Prescription Red Flags" associated with a Controlled Substances prescription (described in Section IX(4) below), the pharmacist must resolve the Prescription Red Flags before filling the prescription; and that the method of resolution falls within the judgment of the pharmacist and may include reviewing the Patient's profile and history with the Settling Pharmacy, calling the Prescriber or Prescribers if appropriate, speaking with the Patient if appropriate, calling on the pharmacist's pre-existing knowledge of the Patient or Prescriber, reviewing available PMP or PDMP data, and/or reviewing other data or information available to the pharmacist.
5. Settling Pharmacy's CSDOP Policies and Procedures shall require that if a pharmacist identifies any "Prescriber Red Flags" associated with a Controlled Substances prescription (described in Section IX(5) below), the pharmacist must resolve them before filling the prescription; and that the method of resolution falls within the judgment of the pharmacist and may include reviewing any Settling Pharmacy records regarding the Prescriber, calling the Prescriber if appropriate, speaking with the Patient if appropriate, calling on the pharmacist's pre-existing knowledge of the Patient or Prescriber, reviewing available PMP or PDMP data, and/or reviewing other data or information available to the Settling Pharmacy.
6. A Settling Pharmacy's CSDOP Policies and Procedures shall provide that the resolution of all Red Flags identified by the pharmacist, as well as sufficient details to reflect the steps taken to resolve the Red Flags must be documented by the pharmacist. Any such records shall be maintained for the duration of these Injunctive Terms. To the extent that a Red Flag is resolved based upon facts or circumstances that are already reflected or documented in a Settling Pharmacy's records, further documentation of those facts or circumstances is not required for resolution of substantially the same Red Flag on subsequent prescriptions. For example, if a Patient lives 55 miles from a Settling Pharmacy but works near the pharmacy and that fact is reflected in pharmacy records, no documentation for the resolution of the Red Flag addressing the Patient's distance from the pharmacy is required in connection with individual prescriptions dispensed for that Patient. A lack of documentation does not create a presumption that a pharmacist did not resolve any identified Red Flags.
7. Settling Pharmacy's CSDOP Policies and Procedures shall provide that, even if all Red Flags are resolved, a pharmacist shall reject a prescription if, in his or her professional judgment, he or she believes that it was written or is being submitted for other than a legitimate medical purpose and/or was written outside the usual course of an individual Prescriber's professional practice.

**IX. RED FLAGS**

1. Settling Pharmacy shall provide quarterly to the Settling States, beginning with an initial report four months after the Injunctive Terms Implementation Date, and quarterly thereafter, (1) data reports (the “Quarterly Data Reports”) for each retail pharmacy operated by Settling Pharmacy containing data generated by the periodic proactive compliance reviews set forth in Section XI.1, subject to any potential modifications as a result of the meet and confer process set forth in Section IX.2, on cash, high MME patients, and cocktail prescriptions consistent with the sample report provided by Settling Pharmacy on November 21, 2022, (2) the top twenty-five prescribers of Designated Controlled Substances in each Settling State from CVS’s retail dispensing data, and (3) the lists of prescribers subject to disclosure in section X.5. Each Settling State shall provide contact information for receipt of the above information and shall update such contact information as necessary. A Settling State shall not disclose or provide any data provided under this provision during or after the Term of these Injunctive Terms unless required to do so by law or in a proceeding to enforce these Injunctive Terms. If a Settling State receives a request, demand or subpoena for such information or data, or intends to produce said data in a proceeding to enforce these Injunctive Terms, the Settling State shall, before producing any information or data, provide to Settling Pharmacy no less than ten (10) days’ notice, unless a shorter period is required by law, and an opportunity to object, seek a protective order, or come to an agreement on confidentiality protections, prior to the expiration of the 10-day notice period. It is CVS’s position that the information and data to be provided under these Injunctive Terms is confidential in nature, shall not be disclosed or produced by a Settling State, and is exempted from public record requests under exemptions for confidential commercial information and all other applicable exemptions and exclusions. Nothing in this paragraph shall be deemed to prevent a Settling State from sharing this material with other State or federal law enforcement agencies, provided that such agencies acknowledge and comply with the nondisclosure and notice obligations set forth in the preceding sentences.
2. Within the three months following the provision of the Annual Data Reports, either Settling Pharmacy or the States Injunctive Relief Committee may propose in writing a meet and confer to discuss potential changes to the scope of one or more categories of Red Flags. At such a meeting, Settling Pharmacy or the States Injunctive Relief Committee may provide additional research, information or data available to them beyond that provided in the Annual Data Reports. For example, a Settling Pharmacy might propose reducing the threshold for triggering a particular category of Red Flag or consolidating certain Red Flags or subcategories of Red Flags into a single metric, or the States Injunctive Relief Committee might propose increasing the threshold for triggering a particular Red Flag or expanding that Red Flag to include multiple subcategories (*e.g.*, number of prescriptions, distance thresholds).

- a. If Settling Pharmacy and the States Injunctive Relief Committee agree on such changes to one or more Red Flags, they shall document those changes in writing and they shall become a part of these Injunctive Terms for all intents and purposes.
  - b. If Settling Pharmacy and the States Injunctive Relief Committee cannot agree on the proposed changes during their meeting and confer, the Party seeking the change(s) to the Red Flag(s) may seek a 5-day mediation of the issue at its own expense. If the mediation fails to resolve the dispute between the parties, the party seeking the proposed change(s) may appeal to the National Arbitration Panel to have the National Arbitration Panel modify the Red Flags on the basis that the change(s) would be consistent both with avoiding unnecessary material costs of identifying and resolving Red Flags and materially reducing the diversion of Controlled Substances. In such a proceeding, the Party seeking the proposed change(s) may provide evidence from Annual Data Reports or from other research, data and information.
  - c. In any such proceedings, there shall be a presumption against imposition of any proposed Red Flags, or proposed modifications to pre-existing Red Flags, that have not been identified by the United States Drug Enforcement Administration or any Settling State's Board of Pharmacy or other Controlled Substance government regulators.
  - d. The Red Flags required by these Injunctive Terms shall at no point be too numerous or complex to be reasonably workable for pharmacists in the context of protecting patient safety, performing corresponding responsibility, drug utilization review, and their other responsibilities. Any dispute over whether the Red Flags required by these Injunctive Terms have become too numerous or complex to be reasonably workable for pharmacists shall be submitted to the National Arbitration Panel. In the event such a dispute is submitted to the National Arbitration Panel, it shall be the Settling Pharmacy's burden to prove that the Red Flag(s) at issue are too numerous or complex to be reasonably workable for pharmacists. The Arbitration Panel should consider information regarding potential impacts on public health in determining if the red flag(s) at issue are too numerous or complex to be reasonably workable for pharmacists.
3. Settling Pharmacy's CSDOP Policies and Procedures shall require their pharmacists to treat the following circumstances as "Patient Red Flags":

- a. A Patient seeks to fill a Schedule II Designated Controlled Substance prescription more than three days prior to the contemplated exhaustion date of an earlier prescription of the same Schedule II Designated Controlled Substance (e.g., exhaustion of the days' supply assuming the prescription has been taken in accordance with the prescribers' directions on the face of the prescription), provided the previous prescription was also dispensed by the same Settling Pharmacy;
  - b. A Patient seeks to fill a Designated Controlled Substance prescription from a Prescriber after having filled Designated Controlled Substance prescriptions at the same Settling Pharmacy from more than four other Prescribers, from separate practices, in a given 6-month period;<sup>2</sup>
  - c. A Patient seeks to fill a Designated Controlled Substance prescription after having filled three other Designated Controlled Substance prescriptions written by multiple Prescribers with overlapping days of supply at the same Settling Pharmacy's pharmacies within 30 days;
  - d. The distance between a Patient's residence and the Settling Pharmacy receiving the Designated Controlled Substance prescription is farther than 50 miles ;
  - e. The Patient resides more than 100 miles from the Prescriber who issued the Designated Controlled Substances prescription;
  - f. To the extent personally known to the pharmacist filling the prescription, a Patient seeks to fill a Designated Controlled Substance prescription after having two other prescriptions for Designated Controlled Substances subjected to refusals to fill by a Settling Pharmacy pharmacist within the past 30 days;
  - g. A patient pays in cash for a Designated Controlled Substance despite having prescription drug insurance on file for that medication;
  - h. Three or more Patients come to the pharmacy together to fill prescriptions for the same Designated Controlled Substances;
  - i. A Patient requests a Designated Controlled Substance by its slang or street description, such as "Mallinckrodt blues," "M's" or "the blue pill"; and
  - j. A Patient presenting a prescription for a Designated Controlled Substance appears visibly altered, intoxicated or incoherent.
4. Settling Pharmacy's CSDOP Policies and Procedures shall require their pharmacists to treat the following circumstances as "Prescription Red Flags:"

---

<sup>2</sup> In Settling Pharmacies' sole discretion, for administrative convenience Settling Pharmacies may implement this Red Flag without regard to whether Prescribers are at separate practices, thereby resulting in more instances in which the flag occurs.

- a. A Controlled Substance prescription fails to meet the requirements of law;
  - b. A Controlled Substance prescription that appears altered, including but not limited to, a photocopied prescription or a prescription in which an altering agent, such as white out, was used;
  - c. A Controlled Substance prescription written with misspellings suggesting the prescription may not have been written by a valid Prescriber;
  - d. A Controlled Substance prescription using atypical abbreviations suggesting the prescription may not have been written by a valid Prescriber; and
  - e. A Controlled Substance prescription written with multiple colors of ink or in multiple different handwritings.
5. Settling Pharmacy's CSDOP Policies and Procedures shall require their pharmacists to the following circumstances as "Prescriber Red Flags:"
- a. A Prescriber provides a Patient with prescriptions for all three of a Schedule II Designated Controlled Substance, a benzodiazepine, and carisoprodol;
  - b. A Prescriber has no office within 50 miles of the retail pharmacy store where a Designated Controlled Substance prescription is submitted; and
  - c. A Prescriber of Designated Controlled Substances uses prescriptions that are preprinted or stamped with drug type and amount.

**X. PRESCRIBER REVIEW**

1. Settling Pharmacy shall regularly review the prescribing patterns and practices of Prescribers of Designated Controlled Substances (the "Prescriber Review Process"). The Prescriber Review Process shall employ algorithms, or other means, to review data on Settling Pharmacy's retail dispensing for potential Prescribers of concern.
2. Settling Pharmacy shall initiate Prescriber Review Process in the following circumstances:
  - a. Personnel implementing the Prescriber Review Process become aware that a Prescriber of Designated Controlled Substances located in a Settling State has been the subject of a blanket refusal to fill by one or more of the Settling Pharmacy's retail pharmacy stores in the Settling States;
  - b. Personnel implementing the Prescriber Review Process become aware that a Prescriber of Designated Controlled Substances located in a Settling State has been charged or indicted with a crime related to prescribing Designated Controlled Substances by the Federal Government or law enforcement in a Settling State; or

- c. A Settling Pharmacy has received a Hotline complaint that has been investigated and substantiated concerning a Prescriber's illegitimate prescribing of Designated Controlled Substances.
3. Based on the professional judgment of the employees operating the Prescriber Review Process, a Settling Pharmacy may also initiate the Prescriber Review Process when:
  - a. Personnel implementing the Prescriber Review Process are notified in writing by law enforcement that a Prescriber of Designated Controlled Substances located in a Settling State is the target of an investigation regarding the prescribing of controlled substances;
  - b. A Prescriber of Designated Controlled Substances was flagged for review by a Settling Pharmacy pharmacist in a Settling State (other than through a refusal to fill or blanket refusal to fill) or by field personnel who supervise a Settling Pharmacy's pharmacies in a Settling State; or
  - c. A Prescriber of Designated Controlled Substances located in a Settling State was identified through the running of algorithms on Settling Pharmacy's retail dispensing.
4. Once a Settling Pharmacy identifies a Prescriber for further investigation, the Settling Pharmacy shall review pertinent and available data or information pertaining to the Prescriber, which may include interviews or other information gathered in the discretion of the employees operating the Prescriber Review Process. All data and information collected or created as part of the Prescriber Review Process shall be maintained by the Settling Pharmacy for the term of these Injunctive Terms. When permitted by law, nothing contained in this Section prevents a Settling Pharmacy from taking immediate action to Block a Prescriber.
5. If after the Prescriber Review Process those making the decision have not resolved the circumstances that caused a Settling Pharmacy to further investigate the Prescriber, then the Prescriber shall be Blocked from having Controlled Substance prescriptions filled at the Settling Pharmacy's retail pharmacies in the Settling States, when permitted by law. A Prescriber may have an opportunity at the discretion of the Settling Pharmacy to seek future reinstatement by providing information to the Settling Pharmacy that may resolve its concerns. Nothing in this Section shall limit the right or ability of an individual Settling Pharmacy pharmacists to either refuse to fill a given prescription or refuse to fill all prescriptions for Controlled Substances from a given Prescriber independent of any decision by the Settling Pharmacy to Block or not Block a given Prescriber. On written demand, on a quarterly basis, a Settling Pharmacy shall provide to each Settling State the names and DEA or NPI numbers of Prescribers of Designated Controlled Substances within that Settling State that it has Blocked. Each Settling State shall provide contact information in order to receive such information. For each of the

Settling States, on a quarterly basis, a Settling Pharmacy shall provide to the Injunctive Relief Committee the number, names and DEA or NPI numbers of Prescribers who were: (a) blocked, and the number of prescribers who were (b) reviewed but not blocked.

**XI. PROACTIVE DUE DILIGENCE AND SITE VISITS**

1. During the term of these Injunctive Terms, Settling Pharmacy shall conduct periodic proactive compliance reviews of its retail pharmacy stores in the Settling States to assist with the identification of potential compliance issues related to the dispensing of Designated Controlled Substances at its retail pharmacy stores in the Settling States. This may be satisfied by the use of algorithms, or other electronic means, to analyze data associated with each pharmacy's dispensing of Designated Controlled Substances to identify particular pharmacies for review as required under this Section XI. Documentation of any resulting reviews shall be maintained by the Settling Pharmacy and made accessible to all Controlled Substance Professional Practices Department personnel upon request for the duration of these Injunctive Terms.
2. During the term of these Injunctive Terms, Settling Pharmacy personnel or qualified third-party compliance consultants shall conduct site visits to each pharmacy identified for further review in a calendar year. Settling Pharmacy shall provide a list of such pharmacies to Settling States on an annual basis. These site visits shall at a minimum consist of a review of Controlled Substance dispensing documentation and recordkeeping; and a review of physical surroundings and other circumstances for any indications of potential non-compliance with these Injunctive Terms or the CSDOP Policies and Procedures, or any violations of other applicable laws and regulations related to the dispensing of Controlled Substances.
3. During site visits, Settling Pharmacy's personnel or qualified third-party compliance consultants shall interview relevant pharmacy employees, if appropriate, about any potential areas or issues of concern, including potential violations of laws related to the dispensing of Controlled Substances, the CSDOP Policies and Procedures, and these Injunctive Terms.
4. A Settling Pharmacy's personnel or qualified third-party compliance consultants who conduct site visits shall complete a report reflecting the findings of any site visit pursuant to this section. This report shall document areas or issues of concern, including potential violations of law related to the dispensing of Controlled Substances, the CSDOP Policies and Procedures, and these Injunctive Terms.
5. The site visit reports described above shall be maintained by the Settling Pharmacy and made accessible to all Controlled Substance Professional Practices Department personnel. Upon its request, the States Injunctive Relief Committee shall be provided

sample reports or a report for a particular store.

## **XII. THEFT AND LOSS PREVENTION**

1. In addition to complying with all theft and loss procedures, policies and precautions required by state and federal law, each Settling Pharmacy shall maintain for at least three years information regarding the receipt and disposition of inventory of all Designated Controlled Substances at each retail pharmacy store.
2. In addition to any other reporting obligations under state and federal law, Settling Pharmacy must provide to each Settling State on a quarterly basis any reports it has made to the Drug Enforcement Administration regarding the theft or significant loss of Designated Controlled Substances in that Settling State pursuant to 21 CFR §1301.76(b). Each Settling State shall provide contact information in order to receive such reports. There shall be no obligation to provide these reports to Settling States that receive contemporaneous reporting of thefts or significant losses of Designated Controlled Substances to a Settling State's board of pharmacy.

## **XIII. REPORTING TO LAW ENFORCEMENT**

1. The Settling States shall inform the Settling Pharmacy to what extent their law enforcement authorities would like to receive reports, other than those already required by law or regulation, of any confirmed forged prescriptions. To the extent not already in place, Settling Pharmacy shall implement standard operating procedures directing its employees to report any confirmed forged prescriptions for Designated Controlled Substances to those Settling States who have indicated that they want to accept it, within 5 business days of completing any review of such prescription or conduct. The Settling States shall provide contact information in order to receive such reports.
2. Settling Pharmacy shall document and for at least 2 years maintain records of any such reports that are made to Settling States regarding confirmed fraudulent or forged prescriptions, which are maintained centrally.

## **XIV. ENFORCEMENT OF INJUNCTIVE TERMS**

1. Notice of Potential Violations and Opportunity to Cure.
  - a. A "Potential Violation" occurs when the Settling State determines, after appropriate investigation and due diligence, that a Settling Pharmacy is not in substantial compliance with a material aspect of the Injunctive Terms. A Potential Violation may be for a single retail pharmacy. A violation of this Agreement is not presumed to occur when a pharmacist, pharmacist technician,



or other field personnel who supervise pharmacists and/or pharmacist technicians employed by a Settling Pharmacy violates the Settling Pharmacy's CSDOP Policies and Procedures.

- b. Potential Violation Discovered by Settling State.
  - i. In the event of a Potential Violation identified by a Settling State, the Settling State shall notify the Settling Pharmacy in writing (the "State's Notice").
  - ii. Within thirty (30) days of receipt of the State's Notice, the Settling Pharmacy shall provide a written response to the Settling State. The response shall include Settling Pharmacy's position as to the act(s) of non-compliance, including, possibly, a statement setting forth why the Settling Pharmacy believes it is in substantial compliance with the relevant provision(s) or a statement explaining how the Potential Violation has been addressed.
  - iii. If the Settling State wishes to meet with a Settling Pharmacy, that Settling Pharmacy shall promptly make itself available for such a meeting.
- c. If, after review of a written response and any meeting, the Settling State believes that a Potential Violation is ongoing or has not been substantially addressed, it will provide written notice to a Settling Pharmacy and work in conjunction with the Settling Pharmacy to devise, within thirty (30) days, a corrective action plan ("Corrective Action Plan") to remedy such Potential Violation, including a reasonable period for implementation of such plan.
- d. Within 60 and 120 days after implementing the Corrective Action Plan, the Settling Pharmacy will provide a written compliance update to the Settling State and make itself available to meet with the Settling State if requested. If after reviewing the compliance update and any meeting, the Settling State believes a Potential Violation remains ongoing or has not been substantially addressed, the Settling State may commence a 30-day mediation period. If mediation fails to resolve the dispute between the parties, the Settling State may take whatever action it deems necessary, including but not limited to bringing an action to enforce these Injunctive Terms, filing a new action (administrative or civil action) for violation of the Injunctive Terms as allowed by state law, conducting further investigation, or attempting to negotiate an updated Corrective Action Plan with the Settling Pharmacy. But the Settling State may not seek to reinstate claims that have been released as part of the Settlement.

- e. If a Settling Pharmacy fails or refuses to provide a written response, to devise or implement a Corrective Action Plan or to provide a compliance update as required by subsections 1(b), 1(c) and/or 1(d), a Settling State may bring an action to enforce these Injunctive Terms, filing a new action (administrative or civil action) for violation of the Injunctive Terms as allowed by state law, conduct further investigation, or attempt to negotiate an updated Corrective Action Plan with the Settling Pharmacy. But the Settling State may not seek to reinstate claims that have been released as part of the Settlement.
  - f. If, after review of a written response and any meeting, pursuant to subsections 1b. or 1c., above, the Settling State concludes that a Potential Violation is not ongoing or has been substantially addressed, the Settling State will provide written notice of this conclusion to the Settling Pharmacy within 30 days of reaching its conclusion.
2. Enforcement Action. Each Settling State agrees that prior to taking any court or administrative action, other than an action that the Settling State concludes is necessary to address an immediate threat to the health, safety, or welfare of the citizens of the Settling State, or that a public emergency requiring immediate action exists, it will follow the process outlined above. If the Settling State concludes that action is necessary to address an immediate threat to the health, safety, or welfare of the citizens of the Settling State or that a public emergency requiring immediate action exists, it will make best efforts to provide reasonable notice to a Settling Pharmacy prior to initiating any such action.

## **XV. COMPLIANCE CERTIFICATION**

1. Each Settling Pharmacy's Chief Pharmacy Controlled Substances Officer shall, after diligent inquiry, complete an annual compliance certification as set out in Section XV(4).
2. The certification shall be filed annually for the duration of these Injunctive Terms with a Settling State's appropriate licensing and/or regulatory agency and its Attorney General.
3. The certification shall state:

“I understand the compliance requirements and responsibilities as they relate to [insert name of department], an area under my supervision. My job responsibilities include attempting to achieve compliance with regard to the [insert name of department] with all applicable statutory requirements, obligations of the Injunctive Terms, and applicable policies, and I have taken steps to promote such compliance. To the best of my knowledge, the [insert name of department] is in compliance with the obligations of these Injunctive Terms. I understand that this certification is being provided to and relied upon by the State of [Settling State].”

4. If the Chief Pharmacy Controlled Substances Officer is unable to provide such a certification, the Chief Pharmacy Controlled Substances Officer shall provide a written explanation of the reasons why he or she is unable to provide the certification outlined above.

#### **XVI. DATA SHARING**

1. Each Settling Pharmacy shall consent to the provision by their distributors of the Settling Pharmacy’s unblinded “867 Data” (data sent from the distributor to the manufacturer concerning the sale of its products to Settling Pharmacy) to opioid manufacturers on any particular Designated Controlled Substances manufactured by them as soon as commercially reasonable and at no cost to the manufacturers, provided that, pursuant to a prior written agreement with Settling Pharmacy, the opioid manufacturers agree (a) to ensure the confidentiality of the 867 Data, except as required by law; (b) to implement safeguards and procedures to limit access to and use of the 867 Data, except as required by law; (c) that the 867 Data shall be used solely for compliance purposes as part of their Suspicious Order Monitoring programs; and (d) that the 867 Data shall be shared only with specified personnel and shall not be shared with business or sales personnel.
2. To the extent that Settling Pharmacy provides McKesson Corporation, Cardinal Health, Inc., or AmerisourceBergen Corporation (the "Settling Distributors") with Pharmacy Customer Data (as defined in the Distributor Injunctive Terms) for use in their Controlled Substance Monitoring Programs, Settling Pharmacy agree that the Settling Distributor(s) may share such Pharmacy Customer Data with the Monitor appointed pursuant to the Distributor Injunctive Terms, provided that the Monitor agrees, pursuant to a prior written agreement with Settling Pharmacy, (a) to ensure the confidentiality of the Pharmacy Customer Data; (b) to implement safeguards and procedures to limit access to and use of the Pharmacy Customer Data; (c) that the Pharmacy Customer Data is used solely for the purpose of ensuring the Settling Distributors’ compliance with the Distributor Injunctive Terms; and (d) that the Pharmacy Customer Data shall be shared only with specified personnel.

#### **XVII. CLEARINGHOUSE**

1. The Settling Pharmacy will confer with any Settling Distributor that distributes Designated Controlled Substances to its retail pharmacies and the States Injunctive Relief Committee for a period not to exceed six months from the Injunctive Terms Implementation Date to determine: what additional deidentified information, if any, is needed from the Settling Pharmacy for a Settling Distributor to perform suspicious order monitoring;; if additional deidentified information is needed, how the Settling Pharmacy shall provide it to a Settling Distributor; and what information provided by the Settling Pharmacy to a Settling Distributor may be deposited by the Settling Distributor into the Clearinghouse. For the avoidance of doubt “deidentified” does not refer to omission of information about Prescribers. If agreements are not reached, the matters in dispute shall be submitted to arbitration. Due to patient privacy and legal restrictions and other confidentiality and commercial concerns, in connection with any meet and confer described above, the Settling Pharmacy may not be compelled to provide individual patient-level or prescription-level data, de-identified or otherwise, to the Settling Distributors.
2. The Settling Pharmacy and Settling Distributors will also determine whether and in what amount each Settling Pharmacy will contribute to the cost of the operation of the Clearinghouse. When a Settling Pharmacy contributes to the costs of the Clearinghouse, Settling Pharmacy, Settling Distributors and all other participants in the Clearinghouse shall determine an equitable amount of the Settling Pharmacy’s contribution. If agreements are not reached, the matters in dispute shall be submitted to arbitration.
3. Any data provided by a Settling Pharmacy to a Settling Distributor and/or the Clearinghouse pursuant to these Injunctive Terms shall be treated in compliance with state and federal law, including but not limited to the Health Insurance Portability and Accountability Act of 1996 (“HIPAA”) and all applicable state and federal privacy laws.

#### **XVIII. CHANGES & MODIFICATIONS**

1. These Injunctive Terms may be amended or modified with the written consent of Settling Pharmacy and a majority of the States Injunctive Relief Committee.

**EXHIBIT Q**

**[Intentionally Omitted]**

**EXHIBIT R****Agreement on Attorneys' Fees, Costs, and Expenses**

This Agreement on Attorneys' Fees, Costs, and Expenses ("Fee Agreement") is entered between CVS and the Plaintiffs' Executive Committee appointed in the multidistrict litigation in the Northern District of Ohio, *In re National Prescription Opiate Litigation*, No. 1:17-MD-2804 ("MDL PEC"), in connection with the CVS Global Opioid Settlement Agreement ("CVS Agreement"). This Fee Agreement becomes effective on the Effective Date of the CVS Agreement or the date that the Consent Judgments anticipated under the CVS Agreement become final in 25 Settling States (whichever is later).

**I. Definitions**

- A. This Fee Agreement incorporates all defined terms in the CVS Agreement, unless otherwise defined herein, and shall be interpreted in a manner consistent with the CVS Agreement.
- B. "*Applicant.*" Any Attorney or MDL Participating Counsel who seeks an award of attorneys' fees from the Attorney Fee Fund pursuant to the procedures established by the MDL Court and the Fee Panel.
- C. "*Attorney.*" Any of the following retained through a legal contingency fee or hourly fee contract: a solo practitioner, multi-attorney law firm, or other legal representative of a Participating Subdivision or MDL Participating Counsel. This does not include Subdivision in-house attorneys.
- D. "*Attorney Fee Fund.*" An account consisting of \$500,615,944 allocated to pay attorneys' fees approved pursuant to Section II.B. of this Fee Agreement, established by Order of and under the ongoing jurisdiction of the MDL Court, as provided below.
- E. "*Common Benefit.*" Work performed for the benefit of all Participating Subdivisions and Tribal Nations, including, but not limited to, pretrial matters, discovery, trial preparation, trial, settlement negotiations, and all other work that advances the interests of the Participating Subdivisions.
- F. "*Common Benefit Fund.*" The sub fund of the Attorney Fee Fund described in Section II.C.
- G. "*Common Benefit Order.*" The Ongoing Common Benefit Order (Dkt. #4428) in *In re National Prescription Opiate Litigation*, Case No. 1:17-md-2804, any subsequent amendments or modifications to that order, and any successor orders on Common Benefit.
- H. "*Contingency Fee Fund.*" The sub fund of the Attorney Fee Fund described in Section II.D.

- I. “*Cost and Expense Fund Administrator.*” The administrator appointed by the MDL Court on August 12, 2021 (MDL Docket No. 3828), to administer the Cost Fund and its sub funds as provided in the Fee Agreement.
- J. “*Cost Fund.*” An account consisting of \$30,000,000, composed of the MDL Direct Cost Fund and the Subdivision Cost and Expense Fund, as provided below.
- K. “*Court Common Benefit Fund.*” The Common Benefit Fund established by the MDL Court in its orders of July 22, 2021, MDL Docket No. 3794, and May 9, 2022, MDL Docket No. 4428.
- L. “*Fee Entitlement.*” Any right, entitlement, or expectation, including but not limited to a fee contract, contingent fee contract, agreement, referral arrangement, co-counsel arrangement, State Back-Stop Agreement, or any other arrangement by which counsel could receive compensation or other consideration. For the avoidance of doubt, the scope of Fee Entitlement under paragraph II.G.3.a. does not include any Attorneys’ fees associated with representation of a State.
- M. “*Fee Panel.*” The three-person panel appointed by the MDL Court on August 12, 2021 (MDL Docket No. 3828), to administer and make recommendations for the allocation and distribution of the Attorney Fee Fund and its sub funds as provided in the Fee Agreement.
- N. “*Later Litigating State.*” A State that first files a lawsuit bringing a Released Claim against a Released Entity after December 9, 2022.
- O. “*MDL Court.*” United States District Court for the Northern District of Ohio Eastern Division, Case No. 1:17-md-2804, Judge Dan Aaron Polster.
- P. “*MDL Direct Cost Fund.*” The cost fund described in Section II.F below.
- Q. “*MDL Participating Counsel.*” MDL Participating Counsel includes an attorney or firm authorized by MDL 2804 Lead Counsel to perform work for the Common Benefit of Participating Subdivisions. By way of example, it would include insurance counsel and appellant counsel.
- R. “*MDL PEC.*” The Plaintiffs’ Executive Committee appointed by the MDL Court.
- S. “*Non-Participating Litigating Subdivision.*” A Litigating Subdivision that is not a Participating Subdivision.
- T. “*Non-Participating State.*” A State that is not a Participating State.
- U. “*Participating Litigating Subdivision.*” A Litigating Subdivision that is also a Participating Subdivision.

- V. "*Participation Agreement.*" An agreement executed by an Attorney that acknowledges the obligation to pay an appropriate MDL Common Benefit Assessment.
- W. "*Qualified Tribal Representation.*" Representation by an attorney of a Participating Tribal Government regarding Released Claims against Released Entities. Such counsel are eligible for Common Benefit Fee consideration. The CVS Tribal Global Settlement will provide for the contribution to the Common Benefit Fund as shall be determined by the MDL Court.
- X. "*Qualifying Representation.*" Legal services provided for representation of the MDL PEC or Participating Litigating Subdivision regarding Released Claims against Released Entities.
- Y. "*State Back-Stop Agreement.*" Any agreement by a Settling State and private counsel for Participating Subdivisions in that State (or legislation enacted in that State) to provide, adjust, or guarantee attorneys' fees and costs, whether from the Attorney Fee Fund or any other source recognized in the agreement or legislation.<sup>1</sup>
- Z. "*Subdivision Cost and Expense Fund.*" The fund created to pay approved Subdivision and Tribal Nations costs and expenses as set forth in Section II.E.
- AA. "*CVS*" means (i) CVS Health Corporation and CVS Pharmacy Inc. and (ii) all of their respective past and present direct or indirect parents, subsidiaries, divisions, affiliates, joint ventures, predecessors, successors, and assigns.

## II. Fees and Costs

### A. Total Attorneys' Fees and Costs

1. Total attorneys' fees and costs to be paid by CVS to Attorneys under this Fee Agreement shall be up to, but in no event more than, \$530,615,944, subject to the reductions and provisions set forth below. The total attorneys' fees and costs consists of up to \$500,615,944 for the Attorney Fee Fund, as set forth in Section II, and \$30,000,000 in total for the Cost Fund, divided between the Subdivision Cost and Expense Fund and MDL Direct Cost Fund as set forth in Sections II.E and II.F, respectively. Additionally, CVS shall also pay \$8,841,180 into the Court Common Benefit Fund as a common benefit fund assessment on the Credit set forth in Ex. M-3, and such amount shall be paid on the schedule set forth in Ex. M-3. The maximum attorney fees and costs allowed under this Fee Agreement, subject to the reductions set forth herein, are set forth in Ex. M-3 and shall be paid on the schedule in Ex. M-3.

2. If an Eligible State does not join the Agreement by the State Participation Date and is accordingly not a Settling State, the total attorneys' fees and costs to be

---

<sup>1</sup> Nothing herein shall be understood to indicate approval for additional State Back-Stop Agreements or modifications of existing State Back-Stop Agreements.



paid under this Fee Agreement by CVS shall be reduced by twelve point four percent (12.4%) times the Remediation Payment amount that would have been allocated to that Non-Settling State as set forth in Section IV.B of the CVS Agreement.

3. The total attorneys' fees and costs to be paid under this Fee Agreement by CVS shall also be reduced by the amount of the Contingency Fee Fund for Attorneys representing Litigating Subdivisions in any Settling State that continue to pursue Released Claims ("*Non-Participating Litigating Subdivisions*"), as set forth in Section II.D.4 and II.H.7 below.

4. If CVS settles with any Non-Settling State after December 9, 2022, and such settlement allows for the Subdivision(s) in such Non-Settling State to join the settlement, CVS agrees to withhold from the attorney fee portion of such settlement a Common Benefit Fund assessment, to be deposited in the Court Common Benefit Fund, of 7.5% times the portion of the Remediation Payment that would have been due to such State if it had participated in the CVS Settlement and been awarded its full portion of the Remediation Payment (the "*CVS State Settlement CBF Assessment*"). If CVS settles with any Subdivision(s) in a Non-Settling State other than in connection with a statewide settlement that includes the relevant State after December 9, 2022, then CVS agrees to withhold from the attorney fee portion of such settlement a Common Benefit Fund assessment, to be deposited in the Court Common Benefit Fund, of 7.5% times the portion of the Remediation Payment that would have been due to such Subdivision under this Agreement (the "*CVS Subdivision CBF Assessment*," and, along with the CVS State Settlement CBF Assessment, each a "*CVS CBF Assessment*"). If (a) CVS settles with a Non-Settling State after December 9, 2022, (b) such settlement does not allow for the Subdivision(s) in such Non-Settling State to join the settlement, and (c) CVS later prevails in asserting that Released Claims of Primary Subdivisions in such Non-Settling State were released as a result of such settlement, CVS agrees to deposit the CVS State Settlement CBF Assessment in the Common Benefit Fund. Any CVS CBF Assessment is inclusive of any assessment related to such settlement that would be required by the Common Benefit Order. To the extent that CVS is required to pay any additional and/or separate assessment on such settlement as a result of the Common Benefit Order, the CVS CBF Assessment shall be reduced by the amount required to be paid pursuant to the Common Benefit Order.

*B. Attorney Fee Fund and Sub Funds*

1. The Attorney Fee Fund shall consist of the Contingency Fee Fund and the Common Benefit Fee Fund. There shall be a split of the Attorney Fee Fund into the Contingency Fee Fund and the Common Benefit Fund. The split shall be 40% to the Contingency Fee Fund and 60% to the Common Benefit Fund.

2. The Cost Fund shall include the MDL Direct Cost Fund and the Subdivision Cost and Expense Fund. The State Counsel Fee Fund and the State Cost Fund shall

be separate funds under the control of the Settling States and are not part of this Fee Agreement.

3. It is the intention of the Parties that the Contingency Fee Fund and the Common Benefit Fund shall be administered by the Fee Panel appointed under MDL Docket No. 3828, which will be governed by the provisions of this Fee Agreement and shall design the process and procedures for the allocation of fees pursuant to this Fee Agreement and the MDL Court's Order. The Cost Funds shall be administered by the Cost and Expense Fund Administrator appointed under MDL Docket No. 3828, who will be governed by the provisions of this Agreement and shall design the process and procedures for the allocation of costs pursuant to this Agreement and the MDL Court's Order.

4. The fees to be paid under this Fee Agreement are available for Attorneys engaged in Qualifying Representations and Qualified Trial Representations only. Fees to be paid under this Fee Agreement are not available prior to the Effective Date of the CVS Agreement, or if the CVS Agreement does not proceed. Fees to be paid under this Fee Agreement are not available for representation of States, Non-Participating Subdivisions, or Non-Litigating Subdivisions and are not available for representation of private hospitals, third-party payors, NAS claimants, personal injury/wrongful death claimants, or any entity other than Participating Litigating Subdivisions. In addition, fees under this Fee Agreement are not available for representation of any individual or entity in matters other than those claims against Released Entities, but may include a reasonable share of representations that involve development of facts for pursuit of opioid-related claims against multiple defendants in the pharmacy, manufacturing, and distribution chain.

5. In no event shall CVS be required to pay more into the Attorney Fee Fund in any Payment Year than the maximum amount specified in paragraph II.A.1., which amounts are reflected in Exhibit M to the CVS Agreement. The amounts allocated to the Contingency Fee Fund and the Common Benefit Fund set by the Fee Panel shall be subject to the reductions set forth in Section II.A.2 and the reductions and refunds set forth below.

6. Awards of fees from the Contingency Fee Fund shall be available to Attorneys with Qualifying Representations of Participating Litigating Subdivisions eligible to receive an allocation under the CVS Agreement, as set forth in Exhibit G to the CVS Agreement, and shall be made by applying the Mathematical Model attached as Exhibit "A" to this Fee Agreement. The collection of the data and calculations for the Mathematical Model has been a cooperative effort among private counsel for a large number of Litigating Subdivisions. The analysis has been spearheaded by Joseph Tann and Andrew Arnold. The Fee Panel is encouraged to continue working with those counsel in application of the Model. The Fee Panel shall oversee the application of the Model and resolve any questions or disputes concerning the eligibility of a Counsel to participate as required in

Section II.G. The Panel is empowered to hear disputes concerning and ensure the accuracy of the mathematical calculation.

7. As to awards from the Contingency Fee Fund, there shall be no right of appeal.

8. Any appeal of an award of the Fee Panel from the Common Benefit Fund will be made to the MDL Court and be reviewed under an abuse of discretion standard.

C. *Common Benefit Fund* (60% of the Attorney Fee Fund)

1. The maximum potential total Common Benefit Fund payment to be made by CVS into the Attorney Fee Fund is \$300,369,566.40, and in no event shall it exceed that amount. CVS's maximum potential Common Benefit Fund payments are subject to the reductions set forth in Section II.A.2. for Non-Settling States and to the adjustments set forth below and, subject to those reductions, shall be paid on the following yearly schedule:

|                | <b>CVS Maximum Common Benefit</b> |
|----------------|-----------------------------------|
| Payment Year 1 | \$54,779,142.60                   |
| Payment Year 2 | \$48,406,953.60                   |
| Payment Year 3 | \$65,727,823.80                   |
| Payment Year 4 | \$65,727,823.20                   |
| Payment Year 5 | \$65,727,823.20                   |
| Total          | \$300,369,566.40                  |

Additionally, CVS shall also pay \$8,841,180 into the Court Common Benefit Fund as a common benefit fund assessment on the Credit set forth in Ex. M-3, which shall be paid on the schedule set forth in Ex. M-3.<sup>2</sup>

<sup>2</sup> For the avoidance of doubt, CVS is not required to pay any sums under this Agreement for matters settled prior to December 6, 2022, other than the \$8,841,180 credit referenced above.

2. The Common Benefit Fund shall be available to compensate Attorneys engaged in Qualifying Representations of Participating Litigating Subdivisions and Qualified Tribal Representation of Tribal Participating Governments who:
  - a. have performed work for the Common Benefit of all Participating Subdivisions and/or Tribal Nations consistent with the provisions to the guidelines established by Judge Polster set forth in MDL 2804 and the Order dated May 1, 2018, under docket number 358, which is included herein by reference; and
  - b. satisfy the eligibility criteria set forth in Section II.G.

For purposes of Common Benefit Fund distribution, Attorneys representing Tribal Nations litigating against CVS have also reached a settlement for Released Claims with CVS. These settlements are the subject of agreements with CVS. Attorneys representing Tribal Nations are eligible for Common Benefit consideration provided such agreements with CVS became effective under their terms. Such Attorneys must meet the eligibility criteria in Section II.G.

For purposes of Common Benefit Fund distribution, MDL Participating Counsel not engaged in Qualifying Representations of Participating Litigating Subdivisions but who performed work for the Common Benefit pursuant to authorization from the MDL Co-Leads and meet the eligibility criteria in Section II.G. shall be eligible.

3. CVS's Common Benefit Fund payments under this Fee Agreement satisfy, at a minimum, any assessments or withholdings for the CVS Agreement that are or could be required under the Common Benefit Order for Settling States and their Participating Subdivisions. The Common Benefit Fund shall be overseen by the Fee Panel, which shall determine the allocation of funds to eligible Attorneys consistent with this Fee Agreement and the Common Benefit Order.
4. In assessing the benefits that an Applicant has conferred to Participating Subdivisions (including non-Litigating Subdivisions) and/or Tribes for purposes of any compensation decision, the Fee Panel shall give significant weight to the extent to which (i) the Applicant and his or her clients have contributed to increasing (or reducing) Initial Participation in the CVS Agreement, and (ii) the Applicant and his or her clients have contributed to increasing (or reducing) the amounts achieved under Incentive Payments A-D through participation in the CVS Agreement, including the CVS Tribal Agreement. The Fee Panel shall also consider additional fee recoveries the Applicant may potentially obtain, including, but not limited to, from attorney fee funds under other settlement agreements, State Back-Stop Agreements, representations of States or Tribal Nations, representations of other clients in opioids-related matters, or through the representation of Subdivision clients,

whether they participated in the CVS Agreement or not. It is the intent of this provision to recognize that the goal of the CVS Agreement is to provide for maximum participation by the Subdivisions, maximum abatement funding for all Subdivisions nationally, and the maximum peace for Released Entities. Therefore, representing one or more Non-Participating States or Non-Participating Subdivisions does not further the goal of the CVS Agreement, and should not be considered Common Benefit because it does not increase funds available to Participating Subdivisions' abatement programs. Representing one or more Later Litigating Subdivisions or Later Litigating States is antithetical to the CVS Settlement and detracts from Common Benefit. The Fee Panel shall consider this concept of "common detriment" set forth in this paragraph in all of its decision making with respect to the allocation of the Attorney Fee Fund among Applicants, as well as, in its discretion, any reductions provided to CVS as set forth in Section II.H.<sup>3</sup> The Fee Panel shall consider the totality of the Applicant's Participating Litigating Subdivisions as compared to the Applicant's Non-Participating Litigating Subdivisions; the Parties recognize that, although the goal is for 100% participation, Applicants with a greater number of clients have a greater probability of having one or more Non-Participating Litigating Subdivisions. As used in this paragraph II.C.4, "client" or "representing" a Subdivision shall include any Litigating Subdivision as to which the Applicant has a Fee Entitlement.

5. As set forth in Section II.H, the Fee Panel must consider the factors described in paragraph II.C.4 to determine how and whether to reduce the amounts to be paid by CVS under this Fee Agreement and to determine how to allocate funds among Applicants. They may also, at their discretion, consider other factors not inconsistent with the factors set forth in paragraph II.C.4. and Section II.H. Any reduction in payment obligation or credit to be given CVS in this Fee Agreement shall be applied against Payment Year 5 and then working backwards. Any reduction to an Applicant not credited to CVS shall be allocated to attorneys whose Litigating Subdivision clients participated in the settlement by the Initial Subdivision Participation Date.

*D. Contingency Fee Fund (40% of the Attorney Fee Fund)*

1. The maximum potential total Contingency Fee Fund payment to be made by CVS into the Attorney Fee Fund is \$200,246,378.60, and in no event shall it exceed that amount. CVS's maximum potential Contingency Fee Fund payment shall be subject to the reductions set forth in Section II.A.2. for Non-

---

<sup>3</sup> Regardless of the status of the CT-3 bellwether counties under the CVS Agreement and this Fee Agreement, and notwithstanding any provisions in those agreements to the contrary, it is expressly agreed that the attorneys who represent or worked on behalf of the CT-3 bellwether counties in the CT-3 litigation are eligible to apply to the Fee Panel for attorneys' fees from the Common Benefit Fund for the CT-3 representation and that the Fee Panel has discretion to determine that such representation has achieved common benefit.

Settling States and to the adjustments set forth below and, subject to those reductions, shall be paid on the following yearly schedule:

|                | <b>CVS Maximum Contingency Fee</b> |
|----------------|------------------------------------|
| Payment Year 1 | \$36,519,428.40                    |
| Payment Year 2 | \$32,271,302.40                    |
| Payment Year 3 | \$43,818,549.20                    |
| Payment Year 4 | \$43,818,548.80                    |
| Payment Year 5 | \$43,818,548.80                    |
| Total          | \$200,246,377.60                   |

2. The Contingency Fee Fund shall be available to compensate Attorneys engaged in Qualifying Representations of Participating Litigating Subdivisions that meet the criteria set forth in Section II.G.
  - a. The Contingency Fee Fund shall be available to Attorneys who represent Litigating Subdivisions that are Participating Subdivisions, whether their actions are filed in state or federal court, and meet the eligibility criteria of Section II.G.
  - b. Participation in the Contingency Fee Fund by counsel that have a case that is not subject to the jurisdiction of the MDL Court shall not create, provide, or waive jurisdiction of the MDL Court over that Litigating Subdivision, that case or Attorneys, other than to oversee the fairness of the distribution process, and enforcement of this Fee Agreement.
3. The amount owed by CVS to the Contingency Fee Fund shall be reduced to reflect the non-joinder of Litigating Subdivisions in Settling States by subtracting the amounts identified by the Fee Panel, pursuant to paragraph II.H.7, that would have been owed to counsel for Non-Participating Litigating Subdivisions in Settling States had such Litigating Subdivisions been Participating Subdivisions.
4. In the event that after the date of the CVS Agreement, CVS, prior to the Effective Date of the CVS Agreement, settles with any Litigating Subdivision

that would have been eligible to participate in the CVS Agreement, and, under such settlement agreement pays attorneys' fees, the Fee Panel shall treat those Litigating Subdivisions as Participating Litigating Subdivisions and, applying the same criteria applicable to all Attorneys for Participating Litigating Subdivisions, determine what amount they would have been paid from the Contingency Fee Fund if they had become Participating Subdivisions under the CVS Agreement without such prior settlement. That sum, rather than being paid to the Attorney for the previously settling Litigating Subdivision, shall be returned to CVS, except that such refund shall not be greater than the amount paid to the Attorneys under the Litigating Subdivision's prior settlement agreement.

E. *Subdivision Cost and Expense Fund*

1. CVS shall pay \$22,500,000 into the Subdivision Cost and Expense Fund on the schedule set forth below.

|                | Cost Fund       |
|----------------|-----------------|
| Payment Year 1 | \$11,250,000.00 |
| Payment Year 2 | \$11,250,000.00 |
| Total          | \$22,500,000.00 |

2. The Subdivision Cost and Expense Fund shall be available to compensate Attorneys for costs and expenses arising out of representation of Participating Litigating Subdivisions. No funds in the Subdivision Cost and Expense Fund may be used to compensate the costs incurred by Non-Participating Subdivisions or Non-Litigating Subdivisions or costs and expenses arising out of representation of any such Subdivision. In allocating the Subdivision Cost and Expense Fund, the Administrator shall not allocate any funds for costs incurred after December 9, 2022.

3. During the period between December 9, 2022 and the Effective Date of the CVS Agreement, the MDL PEC, as well as Litigating Subdivisions' Attorneys, shall make best efforts to cease litigation activity against CVS, including by jointly seeking stays or severance of claims against CVS, where feasible, or postponements if a motion to stay or sever is not feasible or is denied, so long as such actions are not otherwise detrimental to the Litigating Subdivision.

4. In the event that CVS, prior to the Effective Date of the CVS Agreement, settles with any Litigating Subdivision and, under such settlement agreement, pays costs to the Litigating Subdivision or its Attorney, the MDL Cost and Expense Fund Administrator shall treat those Litigating Subdivisions as Participating Litigating Subdivisions and, using the same criteria applicable to all applicants to the Subdivision Cost and Expense Fund, determine what amount in costs the Litigating

Subdivision or its Attorney would have been paid from the Subdivision Cost and Expense Fund if they had settled under the CVS Agreement. That sum, rather than being paid to the Attorney or the previously settling Litigating Subdivision, shall be credited and/or returned to CVS, except that such sum shall not be greater than the amount paid under the previously settled Litigating Subdivision's settlement agreement.

5. The Cost Fund shall be administered by the Cost Fund and Expense Fund Administrator (MDL Docket No. 3828), who will be governed by the provisions of this Agreement and shall design the process and procedures for the allocation of costs pursuant to this Agreement and the MDL Court's Order.

6. The costs of the Cost and Expense Fund Administrator shall be paid from the Cost Fund and allocated by the Cost and Expense Fund Administrator between the MDL Direct Cost Fund and the Subdivision Cost and Expense Fund to fairly charge each fund the cost incurred in implementing and supervising the specific fund.

7. The Cost and Expense Fund Administrator shall set the process and procedures for submission of and criteria for applications for payment of Subdivisions' and Tribal Nations' costs and expenses. The Cost and Expense Fund Administrator shall receive and evaluate applications from Participating Litigating Subdivisions and litigating Tribal Nations, whether filed in Federal Court or State Court, to seek reimbursement for eligible costs under Section II.E.2 in pursuit of claims against CVS. The process shall require a showing that the costs or expenses sought were reasonably incurred in furtherance of active litigation of a designated state or federal bellwether trial-set case, or Common Benefit. The Cost and Expense Fund Administrator shall require transparency from all applicants as to any other sources for compensating Attorneys for Subdivisions and Tribal Nations for costs incurred. If funds remain after the reimbursement of approved out-of-pocket costs, the Cost and Expense Fund Administrator may consider reasonable and appropriate payment for client time, costs, or expenses incurred by recognized trial bellwether plaintiffs. At the conclusion of the process, any funds not allocated by the Cost and Expense Fund Administrator shall be transferred to the Common Benefit Fund established in this Exhibit R.



8. In the event that States and Subdivisions enter into an additional global settlement with a party or parties other than CVS that is (a) under the jurisdiction of the MDL Court in MDL No. 2804, (b) creates a separate cost fund, and (c) unless the parties agree to another date, such agreement has an effective date prior to June 30, 2023, the Cost and Expense Fund Administrator shall have the authority to aggregate the Cost Fund with the cost fund created under that separate global settlement agreement. The Cost and Expense Fund Administrator shall have the authority to address the appropriate procedures and required information to allow the costs to be funded from the appropriate cost fund or shared by two or more cost funds; *provided, however*, that the Subdivision Cost and Expense Fund shall remain subject to the requirements set forth in Section II.E.2. For the avoidance of doubt, the Subdivision Cost and Expense Fund is available only to compensate Attorneys for costs and expenses arising out of representation of Participating Litigating Subdivisions, and no funds in the Subdivision Cost and Expense Fund may be used to compensate the costs incurred by Non-Participating Subdivisions or Non-Litigating Subdivisions or costs and expenses arising out of representation of any such Subdivision.

F. *MDL Direct Cost Fund*

1. CVS shall pay \$7,500,000 into the MDL Direct Cost Fund on the schedule set forth below.

|                | MDL Direct Cost Fund |
|----------------|----------------------|
| Payment Year 1 | \$3,750,000.00       |
| Payment Year 2 | \$3,750,000.00       |
| Total          | \$7,500,000.00       |

2. The MDL Direct Cost Fund shall be released following the Effective Date of this Fee Agreement without any delay to reimburse the MDL Counsel for an agreed-to portion of the expenses incurred, as approved by the Cost and Expense Fund Administrator. The sum deposited into the MDL Direct Cost Fund will be paid directly to the MDL Opiate Capital Account. The Cost and Expense Fund Administrator may include costs incurred by the MDL PEC in furtherance of litigation, mediation, implementation, and management of the Settlement.

3. In allocating the MDL Direct Cost Fund, the Administrator shall not allocate any funds for costs incurred after December 9, 2022, unless the Administrator determines that there are sufficient funds to cover all Subdivision costs incurred prior to December 9, 2022 and that special circumstances exist to justify costs incurred following the public announcement of the CVS Agreement, including reasonable costs related to the implementation of the CVS Agreement.

*G. Eligibility*

1. It is the intention of all parties participating in the Fee Panel process that there should be total transparency to the Fee Panel and to all fund participants. In connection with the process to be developed by the Fee Panel, any and all monies in attorney's fees received or awarded, including prior or future Contingency Fees, Common Benefit Fees, referral fees, expenses paid, promises for payment, or any other Fee Entitlement, to any Applicant in any opioid litigation shall be disclosed to the Fee Panel as a condition of participating in the Attorney Fee Fund and prior to an award from the Fee Panel. Any payment, expectation of payment or perceived entitlement to participate in a State Back-Stop Agreement or any other agreement reached with a Settling State or any Subdivision or any other source regarding payment of fees must be disclosed to the Fee Panel. Similarly, any right to payment from any other fund, for example a fund for payment to lawyers representing Settling States or Tribal Nations or Subdivisions shall be disclosed to the Fee Panel. Because it is anticipated that there will be multiple firms listed on contingent fee agreements with Litigating Subdivisions, the Fee Panel shall establish procedures, with input from Attorneys for Participating Litigating Subdivisions, for which party or parties should petition for fees from such groups and to whom the fee shall be paid and thereafter distributed to co-counsel in accordance with applicable agreements. For the avoidance of doubt, all Attorneys that are part of such groups must meet the eligibility criteria in paragraph II.G.3, must be subject to the criteria set forth in paragraph II.C.4, and must be disclosed to the Fee Panel.
2. An Applicant may apply for and recover attorneys' fees from the Common Benefit Fund, the Contingency Fee Fund, and any fund created by a past or future State Back-Stop Agreement, provided the Applicant satisfies the requirements relevant to each such fund and requirements for disclosure to the Fee Panel.
3. An Attorney may not receive any payment from the Attorney Fee Fund (which includes both the Contingency Fee Fund and the Common Benefit Fund) unless the following eligibility criteria are met and annually certified by the Attorney:
  - a. The Attorney must expressly waive the enforcement against the Litigating Subdivision client of all Fee Entitlements (other than under State Back-Stop Agreements) arising out of or related to any or all Qualifying Representations of any Participating Litigating Subdivision prior to applying for attorneys' fees from the Attorney Fee Fund. All applications

for attorneys' fees under this Fee Agreement shall include an affirmation by the Attorney of such waiver and notice to the client(s) of such waiver. Such waiver shall not preclude the Attorney from submitting such Fee Entitlements to the Fee Panel as a factor for consideration in allocating payments from the Attorney Fee Fund or in connection with a State Back-Stop Agreement. For the avoidance of doubt, no Attorney may recover fees under this Fee Agreement unless the Attorney expressly agrees not to enforce Fee Entitlements as to each and every Participating Litigating Subdivision represented by that Attorney, but such Attorneys may participate in and receive funds from a State Back-Stop Agreement.

- b. The Attorney must represent that s/he has no present intent to represent or participate in the representation of any Later Litigating Subdivision or Later Litigating State with respect to Released Claims against Released Entities.
- c. The Attorney must represent that s/he has not and will not engage in any advertising or solicitation related to Released Claims against Released Entities where such advertising or solicitation relates to a representation of a Subdivision eligible to be a Participating Subdivision after the Reference Date except that the Attorney may recommend participation in the Agreement.
- d. The Attorney must represent s/he will not charge or accept any referral fees for any Released Claims brought against Released Entities by Later Litigating Subdivisions or Later Litigating States. This representation shall not prohibit Attorneys from receiving allocated shares of any future common benefit assessments arising out of settlements or judgments with Later Litigating Subdivisions or Later Litigating States that are the result of the MDL Court's Common Benefit Order.
- e. The Attorney may not have and must represent that s/he does not have a Fee Entitlement related to a Later Litigating Subdivision or Later Litigating State, other than a potential Common Benefit Fee.
- f. The Attorney must fully disclose the participation, or the anticipation of participation, in any agreement with a Settling State or Participating Subdivision concerning fees arising out of or related to the CVS Agreement, including any fees paid or anticipated to be paid or any State Back-Stop Agreement.
- g. The Attorney must identify for the Fee Panel whether s/he utilized state litigation work product or MDL work product, including but not limited to ARCOS data, document repositories, experts developed in the MDL, trial transcripts, or deposition transcripts. The Attorney must identify whether s/he signed the MDL Participation Agreement.

- h. Any Attorney who applies for fees from one or both Funds must represent that, having exercised his/her independent judgment, s/he believes the CVS Agreement to be fair and will make or has made best efforts to recommend the Agreement to his or her Subdivision clients in Settling States. For avoidance of doubt, each Attorney is expected to exercise his or her independent judgment in the best interest of each client individually before determining whether to recommend joining the settlement. All applications for attorneys' fees or costs under this Section shall include an affirmation by the Attorney in compliance with this Subsection.
4. No Attorney receiving fees under this Fee Agreement may apply for or recover from the Attorney Fee Fund fees arising from representing a Non-Settling State or a Non-Participating Subdivision, provided, however, that this provision is not intended to prohibit Attorneys who do not represent or otherwise have a contractual agreement with such Non-Settling State or Non-Participating Subdivision from receiving allocated shares of any future common benefit assessments that arise out of settlements or judgments involving such Non-Settling State or Non-Participating Subdivision. All applications for attorneys' fees under this Section shall include an affirmation by the Attorney of compliance with this Section.
5. An Attorney who has filed an application under this section and received an award of attorneys' fees shall provide a certification of compliance with the requirements of this Fee Agreement annually during the years upon which they are still entitled to receive attorneys' fee payments under this Agreement. This certification will be done as directed by the Panel.
6. If, at any time, the Attorney is unable to make the representations set forth in this Section, such representations become untrue, or the Attorney falsely represents compliance with the eligibility criteria, the Attorney shall cease to be eligible to receive funds from the Attorney Fee Fund until further review by the Fee Panel of the Attorney's eligibility under and compliance with this Section II.
7. If an Attorney has a Fee Entitlement with a Later Litigating Subdivision or Later Litigating State or otherwise becomes unable to reaffirm compliance with the eligibility criteria set forth above, the Attorney shall notify the Fee Panel. For the avoidance of doubt, any Attorney who undertakes any new representation of, or has a Fee Entitlement with, a Later Litigating Subdivision or Later Litigating State shall be prohibited from receiving any future funds from the Attorney Fee Fund. If an Attorney fails to notify the Fee Panel of such Fee Entitlement with a Later Litigating Subdivision or Later Litigating State, the Attorney shall be required to refund amounts previously paid. The Fee Panel shall notify CVS when it receives notification.

8. To the extent an Attorney who has received compensation from the Attorney Fee Fund based on Qualifying Representations of Participating Litigating Subdivisions under the CVS Agreement represents a Later Litigating Subdivision or Later Litigating State, such Attorney shall be obligated to refund such amounts received as compensation from the Attorney Fee Fund to CVS. CVS or such Attorney may bring any dispute as to whether such Attorney shall be obligated to refund such amounts received from the Attorney Fee Fund to CVS, to the Fee Panel. Nothing herein shall require a multi-attorney law firm that has received compensation from the Attorney Fee Fund to refund such amounts if an attorney of the firm that is no longer affiliated with such law firm, after such departure, represents a Later Litigating Subdivision or Later Litigating State, provided that (a) neither the law firm nor any of its other attorneys have any contractual or financial arrangement regarding, stand to benefit directly or indirectly from, or directly or indirectly provide financial or other support of any kind to, the former attorney's representation of the Later Litigating Subdivision or Later Litigating State and (b) if the former attorney was a partner or owner of the multi-attorney law firm at the time that the law firm received compensation from the Attorney Fee Fund, the former attorney shall be obligated to refund such amounts as the former attorney earned as a result of the compensation that the law firm received from the Attorney Fee Fund.
9. In the event that an Attorney is deemed ineligible by the Fee Panel (whether based on its initial application or subsequent recertification), the Fee Panel shall provide notice to the Attorney and give the Attorney 30 days to provide additional information such that the Fee Panel could re-consider the Attorney's eligibility.
10. To the extent that an Attorney has a Fee Entitlement with a Participating Subdivision and is authorized to bring Released Claims against Released Entities, but such authorization is, in scope, less broad than the category of Released Claims set forth in the CVS Agreement, such Attorney may participate fully in both the Contingency Fee Fund and the Common Benefit Fund, without any reduction imposed by the Fee Panel due to the scope of the authorization, so long as the Participating Subdivision fully releases all Released Claims against Released Entities.
11. Attorneys applying to the Attorney Fee Fund knowingly and expressly agree to be bound by the decisions of the Fee Panel, subject to the limited appeal rights set forth in this Fee Agreement, and waive the ability to assert the lack of enforceability of the allocation reached through the procedures outlined herein.
12. Applicants are under an ongoing obligation to inform the Fee Panel in writing of any additional fees earned, expected, or received related to any Opioid litigation throughout the period of the Fee Panel's operation.

H. *Calculation of Amounts Due*

1. The Fee Panel shall be solely responsible for determining the amount of fees to be paid to each Applicant. None of the Released Entities shall have any responsibility, obligation, or liability of any kind whatsoever with respect to how attorneys' fees are calculated under this Section, except that the Fee Panel may receive information from CVS as to (a) the identity of Participating, Non-Participating, Litigating, Later Litigating, and Non-Litigating Subdivisions; (b) the impact of non-participation by a Litigating Subdivision as is relevant to the Fee Panel's determination in paragraph II.C.4; and (c) such other information as CVS may voluntarily elect to provide.
2. The Fee Panel shall establish procedures for making determinations under this Fee Agreement consistent with this Fee Agreement and orders of the MDL Court. Such procedures may include submission of documentary and/or other evidence, interviews with Applicants and/or other counsel (including counsel for CVS) that the Fee Panel deems appropriate, and/or other means of creating a record upon which fee awards will be based.
3. In making determinations under this Fee Agreement, the Fee Panel must apply the eligibility criteria set forth in Section II.G of this Fee Agreement and the criteria set forth in Section II. The Fee Panel shall ensure that payments are only made for Qualifying Representations of Participating Litigating Subdivisions. In addition, the Fee Panel will give consideration in regard to Common Benefit Fund awards to the *Johnson* factors, as well as the following factors (which factors may be applied and given relative weight in the Fee Panel's discretion):
  - a. The Applicant's contemporaneously recorded time and labor dedicated to Qualifying Representations along with the Applicant's financial commitment to such Qualifying Representations. Claimed "time" will not be automatically accepted by the Fee Panel but will be critically reviewed and given substantially more weight and consideration if such time was subject to the audit process described in any Pretrial Order(s) governing the collection of common benefit time;
  - b. The novelty, time, and complexity of the Qualifying Representations;
  - c. The skill requisite to perform legal services properly and undesirability of the case;
  - d. The preclusion of other employment by the Applicant due to time dedicated to Qualifying Representations;
  - e. The Common Benefit, if any, alleged to have been conferred by the Applicant and whether such Common Benefit work product by that Applicant was used by others in parallel litigations against Released Entities

whether within or outside the MDL, provided that any Applicant claiming that s/he substantially benefited cases other than those in which s/he entered an appearance as counsel must substantiate such claims by proffering factual support, such as proper supporting affidavits or other documents as determined by the Fee Panel with input from Attorneys for Participating Litigating Subdivisions;

- f. Any “common detriment,” as set forth in paragraph II.C.4;
- g. Any contingent fee agreement or other Fee Entitlement with Participating Subdivisions, enforcement of which, except for State Back-Stop Agreements, are waived in conjunction with the application, the nature and extent of any work for those Participating Subdivisions, whether such Participating Subdivisions actively litigated and, if so, the nature and procedural history of such case(s);
- h. The experience, reputation, and ability of the Applicant;
- i. Whether the Applicant’s clients brought Released Claims against Released Entities;
- j. The status of discovery in cases primarily handled by the Applicant;
- k. The nature of any work by the Applicant on “bellwether” cases or cases that were similarly active in litigation;
- l. Any pressure points successfully asserted by the Applicant in cases against CVS or any risk for CVS created by the Applicant in cases against CVS;
- m. Any risk for defendants created by Applicants in cases against CVS;
- n. Successful and unsuccessful motion practice in cases worked on by the Applicant;
- o. The date of filing of any cases filed by the Applicant;
- p. Obtaining consolidation of the litigation in the Applicant’s jurisdiction;
- q. The number and population of entities represented by the Applicant and the fees that would have been awarded under extinguished contingent fee arrangements;
- r. Whether the Applicant’s clients brought claims against CVS prior to the announcement of this settlement on December 9, 2022;

- s. Whether the Applicant has had a leadership role in the litigation, whether in state or federal court;
  - t. Whether the Applicant has had a leadership role in any negotiations aimed at resolving the litigation;
  - u. Whether the Applicant's cases have survived motions to dismiss;
  - v. The extent to which the Applicant contributed to the work product used for the common benefit of opioids litigants, including, without limitation, work on ARCOS data, Prescription Data Monitoring Programs, IQVIA data, depositions, document production and analysis experts, motions, briefs and pleadings, trial preparations, and trials;
  - w. The extent to which litigation occurred prior to and contributed to completion of settlement negotiations, as distinct from litigation that occurred after the announcement of the CVS Agreement on December 9, 2022, such latter litigation both being of less value and, the case of litigation filed after the announcement of the CVS Agreement on December 9, 2022, resulting in a common detriment to the settlement process, which in both cases should be viewed less favorably; and
  - x. Any other factors that the Fee Panel finds to be appropriate to consider after input from Applicants to the Attorney Fee Fund.
4. It is possible that the States and Subdivisions that are litigating Opioid cases will enter additional settlements in close proximity of the time for processing the CVS Agreement. If there are additional settlements and these settlements create a Common Benefit Attorney Fee Fund to be administered by the Fee Panel, the Fee Panel may:
- a. Consolidate the Common Benefit approval process to include evaluation of all Common Benefit Applications for all settlements entered after November 1, 2022;
  - b. Determine the fair and equitable allocation of the Aggregate Common Benefit Fees that come after December 9, 2022, including consideration of beneficial or detrimental actions taken with respect to any Settling Defendant contributing to the Common Benefit Attorney Fee Fund;
  - c. Give consideration to the amount and timing of each settlement, including the amount and timing of Common Benefit Fees;
  - d. The Fee Panel shall abide by the applicable Attorney Fee Agreement in each of the Settlements in Allocating the Common Benefit Fees provided for in the Settlement; and



- e. Be guided in their work by the Orders of the Court related to Fees and Costs.
5. The Fee Panel shall develop procedures for receiving a single application, which may be updated or amended based on new information (such as participation by additional Litigating Subdivisions) from each Applicant seeking compensation from each sub fund of the Attorney Fee Fund pursuant to processes and procedures developed by the Fee Panel, which shall not be inconsistent with this Fee Agreement. Any request for attorneys' fees not included on the single application or through the updating/amendment process designed by the Fee Panel shall be deemed waived. For purposes of transparency and to permit the Fee Panel to conduct its work, the application from each Applicant shall, at a minimum, require each Applicant to:
    - a. Identify all Litigating Subdivisions for which s/he is seeking payment from the Attorney Fee Fund;
    - b. Identify all Subdivisions in both Settling and Non-Settling States (and, where applicable, Tribal Nations) with respect to which s/he has a Fee Entitlement with respect to Relevant Claims against Released Entities, and identify all co-counsel in such cases;
    - c. Identify which of those Subdivisions are Participating Subdivisions and which are not (with similar information for Tribal Nations, where applicable);
    - d. Specify the specific fund or funds within the Attorney Fee Fund from which the Attorney is seeking compensation;
    - e. Demonstrate his or her eligibility for compensation from the relevant sub funds within the Attorney Fee Fund pursuant to the criteria set forth for the relevant sub fund;
    - f. Identify any and all Fee Entitlements from representations of States, Tribal Nations, or other plaintiffs related to Released Claims against Released Entities or in opioids-related matters;
    - g. Notwithstanding "a-f" above, the Panel may consider a supplemental application if the Applicant shows good cause why circumstances exist that will lead to consideration for additional Common Benefit award. Examples would include, but are not limited to, an Applicant having Non-Participating Litigating Subdivision clients that subsequently become Participating Subdivisions, a Bar Date passes that increases participation or an Allocation Agreement is reached.

6. With respect to the Common Benefit Fund, the Fee Panel shall (subject to any applicable MDL Court Order):
  - a. Review the applications of all Applicants seeking compensation from the Common Benefit Fund, including determining eligibility for each Applicant as set forth in Section II.G.
  - b. Using criteria set forth in Sections II.C and II.G, allocate amounts from the Common Benefit Fund to eligible Applicants, including payment amounts for each Payment Year. In making such allocations, the Panel shall apply the principles set forth in paragraph II.C.5 to the amounts paid to Applicants with a Common Benefit Fee Entitlement.
7. With respect to the Contingency Fee Fund, the Fee Panel shall:
  - a. Review the applications of all Attorneys seeking compensation from the Litigating Subdivision Fee Fund, including determining eligibility for each Attorney as set forth in Section II.G.
  - b. Apply the Mathematical Model in Exhibit A.
  - c. Use such allocations to determine refund amounts owed to CVS from the Attorney Fee Fund, and inform CVS and the MDL PEC of all such adjustments.
8. To the extent that there is a dispute about the calculations of the Fee Panel related to the amount that CVS is required to pay (including application of any reductions or refunds under this Fee Agreement), such disputes shall be presented to the Fee Panel and any disputed funds be paid into/held in escrow. The Fee Panel shall resolve such disputes expeditiously, with either Party having the right to seek review from the MDL Court.
9. For purposes of determination of fee or cost awards, allocations, reductions, and possible reversions under this Fee Agreement, unless specified otherwise a Subdivision will be considered a Non-Participating Subdivision if it is not a Participating Subdivision as of the deadline for the application for the fee at issue (or, if the determination does not involve a specific application, the date on which the record for such determination closes).
10. In the event that the Fee Panel, through the use of the Mathematical Model set forth in Exhibit A, allocates funds from the Contingency Fee Fund for an Attorney based on a Qualifying Representation of a Participating Litigating Subdivision and that Subdivision is in a Settling State in which the Consent Judgment has not been approved, such funds shall be placed into escrow until the Consent Judgment is approved, after which time they shall be released.

*I. Miscellaneous*

1. The Fee Panel shall charge an hourly rate approved by the Court. The Pre-Effective Date costs associated with the Cost and Expense Fund Administrator shall be paid from funds in the Cost Fund. Post-Effective Date, the cost of the Fee Panel shall be charged against the applicable Fee Fund based on allocation by the Fee Panel and shall not be otherwise funded by CVS.
2. The MDL PEC will seek, and the Attorneys General for Settling States and the CVS will not oppose, a Common Benefit Fee Order requiring an assessment of 7.5% on the gross recovery (by judgment or settlement) of any Non-Participating Subdivision in a non-Settling State that is subject to the federal court jurisdiction, represented by a MDL PEC firm, represented by any Attorney receiving fees from the Common Benefit Fund, represented by any Attorney that signed a Participation Agreement or had been paid in a case otherwise under the jurisdiction of the MDL Court.
3. The MDL PEC shall provide to CVS information they have that identifies Attorneys who represent Litigating Subdivisions who are not Participating Subdivisions and who have an obligation to pay a common benefit assessment, either due to the MDL Court's orders or pursuant to a Participation Agreement.
4. The MDL PEC and CVS agree that it is a conflict of interest for an Attorney that had represented a Participating Subdivision to represent a Later Litigating Subdivision or Later Litigating State. This Subsection shall be enforceable to the extent permitted by the equivalent to Rules 1.16 and 5.6 of the ABA Model Rules of Professional Conduct in the relevant jurisdictions. The MDL PEC represents that it will comply with this provision in the case of the CVS Agreement until the Effective Date of the CVS Agreement, as well as thereafter, if the CVS Agreement proceeds.
5. Participating Subdivisions agree to instruct their counsel to treat information, work product and expert materials as confidential under Rule 1.6 of the ABA Model Rules of Professional Conduct. Accordingly, an Attorney shall not share information or work product with, or experts or materials to, non-participants (other than the Attorney's own current clients or their lawyers, consultants, experts or other representatives or agents). However, nothing herein shall prevent MDL Leadership or PEC Counsel from fulfilling their obligations in any MDL and the MDL Court Order.

**III. Miscellaneous**

- A. *Termination.* If the CVS Agreement does not proceed past the Reference Date, whether because CVS does not determine to proceed or for any other reason, this Fee Agreement shall be null and void, CVS shall have no obligation to make any payments under this Fee Agreement, and CVS and the MDL PEC shall take such steps as are necessary to restore the *status quo ante*.
1. *MDL Court Consideration.* This Fee Agreement shall be attached as an exhibit to the CVS Agreement. This Fee Agreement shall also be submitted by CVS and the MDL PEC to the MDL Court for approval pursuant to the motion and order that shall be attached. The MDL Court shall have no authority to increase the payments made by CVS under this Fee Agreement beyond the amounts described in this Fee Agreement.
  2. In the event that the MDL Court, through an order, makes any change to the Fee Panel's consideration of the factors set forth in paragraph II.C.4, or any other material change to the draft Order attached as part of Exhibit B or the terms of this Fee Agreement, CVS and the MDL PEC shall meet and confer concerning such changes.
  3. If CVS and the MDL PEC are unable to reach agreement and revisions to this Fee Agreement, this Fee Agreement shall be null and void, CVS shall have no obligation to make any payments under this Fee Agreement, and CVS and the MDL PEC shall take such further steps as are necessary to restore the *status quo ante*.
- B. *Amendment.* Once the MDL Court has entered an order implementing this Fee Agreement, this Fee Agreement can only be amended by (1) written agreement of CVS and the MDL PEC and (2) approval by the MDL Court.
- C. *Jurisdiction and Enforcement.* The MDL Court shall have exclusive and ongoing jurisdiction over the enforcement and implementation of this Fee Agreement as set forth herein. The MDL PEC shall be the Authorized Party to enforce this Fee Agreement, as to the payment obligations of CVS as set forth in this Fee Agreement and as to Attorneys making application to the Funds under this Fee Agreement. Solely for purposes of assessing or allocating common benefit fees, the MDL Court will continue to have jurisdiction over the work product developed in the MDL Court by and under the direction of the MDL PEC with respect to claims against CVS, including data and documents, depositions, expert reports, briefs and pleadings; and the MDL Court's protective orders, management orders, and other decisions regarding such discovery and other work product, including but not limited to, conditions on its use, will continue in full force and effect. Nothing in this paragraph authorizes the MDL Court to act contrary to this Agreement, or provides the MDL Court with jurisdiction over the CVS Agreement.

## Description of Mathematical Model for the Allocation of the Contingency Fee Funds

### CVS Settlement Agreement

This document describes the Mathematical Model for allocation of the Contingency Fee Fund described in Exhibit R (Agreement of Attorneys' Fees, Costs, and Expenses) to the CVS Settlement Agreement.<sup>4</sup> Awards of fees from the Contingency Fee Funds shall be available to Attorneys with Qualifying Representations of Participating Litigating Subdivisions eligible to receive an allocation under the CVS Settlement Agreement.<sup>5</sup> A Fee Panel shall oversee the application of the Model and resolve any questions or disputes concerning the eligibility of a counsel to participate. The Panel is empowered to hear disputes concerning and ensure the accuracy of the mathematical calculations.

In general terms, allocation of the Contingency Fee Fund shall be made by (1) determining the amount of the Settlement Fund that is attributable to each Participating Litigating Subdivision; (2) making certain adjustments to these amounts based on when the Subdivision filed suit and the terms of the applicable fee contract; and (3) dividing the Contingency Fee Fund proportionately among counsel for each Participating Litigating Subdivision based on the amounts calculated in subpart 2.

To collect a fee award from the Contingency Fee Fund, a Participating Litigating Subdivision must have named CVS (or any Released Entity) in its lawsuit. The total maximum amount of the Contingency Fee Fund in the CVS Settlement Agreement is \$200,246,377.60.<sup>6</sup>

Allocation of the Contingency Fee Fund shall be made according to the following steps. These calculations are made only for purpose of determining the percentage share of the Contingency Fee Fund that Attorneys for each Participating Litigating Subdivision should receive, *not* for determining the dollar amount each Subdivision will receive.

- (1) For each Settling State, attribute 50% of the settlement funds for that State to its Subdivisions according to the Subdivision Allocation Percentage in Exhibit G to the CVS Settlement Agreement.

#### Illustrative example:

- Assume that State A is allocated 1.00000% of the \$4,279,160,837 Remediation amount [see Exhibit M of the CVS Settlement Agreement].
- 50% of the 1% share allocated to State A is \$21,395,804.19.
- Assume that, per Exhibit G of the Agreement, the Subdivision Allocation

<sup>4</sup> See CVS Settlement Agreement, Exhibit R § II.D.2.

<sup>5</sup> CVS Settlement Agreement, Exhibit R § II.D.2.

<sup>6</sup> CVS Settlement Agreement, Exhibit R § II.A.1 & II.D.1.

Percentage for City B in State A is 1.00000000%.

- For purposes of determining its counsel's share of the Contingency Fee Fund, City B is attributed 1.00000000% of \$21,395,804.19, or \$213,958.04.

(2) Adjust the amounts in paragraph 1 as follows:

- a. *Upward Adjustment for Early Filers.* Increase the amount calculated in paragraph 1 above by 10% for any Litigating Subdivision that named CVS in a suit before December 5, 2017, the date the National Prescription Opiate Litigation MDL was formed. If the Litigating Subdivision did not name CVS in a suit before December 2, 2022, then fees from the Contingency Fee Fund will not be awarded to Attorneys with otherwise Qualifying Representations of that Participating Litigating Subdivision.

Illustrative Example:

- Assume City C is attributed \$1,000,000 under paragraph 1 above.
  - If City C named CVS before 12/5/2017, the attributed amount would be adjusted to \$1,100,000.
- b. *Determine Amount Due under Contingency Fee Contract.* Determine the amount that would be due to Attorneys with Qualifying Representations of each Participating Litigating Subdivision under the terms of the applicable fee contract if the Participating Litigating Subdivision were to receive the amount calculated in paragraph 2.a. This amount can be referred to as the Contingency Fee Assumption.

Illustrative Example:

- Continuing the example given in paragraph 2.a, if Attorneys have a 20% contingency fee contract with City C for the relevant litigation, the amount calculated in this step would be 20% of \$1,100,000, or \$220,000.

In the next step, the Contingency Fee Assumption is used to determine the percentage share of the Contingency Fee Fund due to Attorneys for each Participating Litigating Subdivision.

(3) Divide the Contingency Fee Fund proportionately among Attorneys for each Participating Litigating Subdivision in two ways:

- a. *National Fee Pool Calculation.* Determine each Litigating Subdivision's

percentage share of all amounts due under contingency fee contracts nationwide by dividing the Contingency Fee Assumption calculated for each Subdivision in paragraph 2.b by the sum of all Contingency Fee Assumptions. Then multiply that percentage by the Contingency Fee Fund to figure each Subdivision's dollar share of the Contingency Fee Fund (but only if the Subdivision timely named CVS in a lawsuit).

Illustrative example:

- $\$220,000$  [from para. 2.b]  $\div$   $\$220,000,000$  [total amount owed under contingency fee contracts nationwide] =  $0.1\%$ <sup>7</sup>
- $0.1\% * \$200,246,377.60$  [Contingency Fee Fund] =  $\$200,246.38$

- b. *Separate State Fee Pools Calculation.* Determine each Litigating Subdivision's percentage share of all amounts due under contingency fee contracts statewide by dividing the Contingency Fee Assumption calculated for each Subdivision in paragraph 2.b by the sum of all Contingency Fee Assumptions in the same State. Then multiply that percentage by the portion of the Contingency Fee Fund that corresponds to that State's Overall Allocation Percentage, shown in Exhibit F of the CVS Settlement Agreement, to figure each Subdivision's dollar share of the Contingency Fee Fund (but only if the Subdivision timely named CVS in a lawsuit).

Illustrative example:

- $1\% * \$200,246,377.60 = \$2,002,463.78$  [amount of the Contingency Fee Fund corresponding to State A]
- Assume a total of  $\$2,500,000$  is owed under contingency fee contracts for State A.
- $\$220,000$  [from para. 2.b]  $\div$   $\$2,500,000 = 8.8\%$
- $8.8\% * \$2,002,463.78 = \$176,216.81$

The award of fees to Attorneys with Qualifying Representations of Participating Litigating Subdivisions will be the average of the final amounts calculated in paragraphs 3.a and 3.b above, less any amounts the Fee Panel is authorized to, and does, withhold.<sup>8</sup>

Paragraph 3.a represents allocation based on a proportional share of a National Fee Pool,


<sup>7</sup> In this example, \$220 million is the amount theoretically owed under all contingency fee contracts for litigation against CVS as calculated in paragraph 2.b. This amount is illustrative only; the actual amount will not be known until all litigating subdivisions are identified and the terms of their contingency fee contracts are collected.

<sup>8</sup> The model also enforces a maximum fee award of 20% of the amount calculated in paragraph 2.b. The description in this document of the Mathematical Model is by necessity an abstraction; the precise contours of the calculations are defined in the model itself.

while paragraph 3.b represents allocation based on a proportional share of the Separate State Fee Pools. In other words, for the National Fee Pool described above in paragraph 3.a, the contingency fee contract rate is compared to all other contingency fee contract rates in the nation. For the Separate State Fee Pools described above in paragraph 3.b, the contingency fee contract terms are compared to the other contingency fee contract terms in that same State. The National Fee Pool and the Separate State Fee Pools are given equal weighting.

Using the first methodology, Attorneys for two Subdivisions in different States with the same amount calculated under paragraph 2.b would be assigned the same amount under paragraph 3.a. Using the second methodology, Attorneys for the same two Subdivisions would be assigned different amounts under paragraph 3.b because they are in different States. Specifically, the Subdivision in the State with a smaller proportion of Participating Litigating Subdivisions would be allocated more than the Subdivision in the State with a greater proportion of Participating Litigating Subdivisions.



By:   
\_\_\_\_\_

Name: Thomas Moffatt  
Vice President, Assistant Secretary, and Senior  
Legal Counsel

Date: March 3, 2023

*On behalf of CVS*

By: Paul T. Farrell, Jr.

Name: Paul T. Farrell, Jr.

Date: MAY 6 2023

By: \_\_\_\_\_

Name: Jayne Conroy

Date: \_\_\_\_\_

By: \_\_\_\_\_

Name: Joseph F. Rice


Date: \_\_\_\_\_

*On behalf of Plaintiffs' Executive Committee*

By: \_\_\_\_\_

Name: Paul T. Farrell, Jr.

Date: \_\_\_\_\_

By:  \_\_\_\_\_

Name: Jayne Conroy

6.7.2023

Date: \_\_\_\_\_

By: \_\_\_\_\_

Name: Joseph F. Rice

Date: \_\_\_\_\_

*On behalf of Plaintiffs' Executive Committee*

By: \_\_\_\_\_

Name: Paul T. Farrell, Jr.

Date: \_\_\_\_\_

By: \_\_\_\_\_

Name: Jayne Conroy

Date: \_\_\_\_\_

By: Joseph F. Rice \_\_\_\_\_

Name: Joseph F. Rice

Date: 6/7/2023 \_\_\_\_\_

*On behalf of Plaintiffs' Executive Committee*

**EXHIBIT S**

**Agreement on the State Outside Counsel Fee Fund  
for Chain Pharmacy Settlements**

1. **Definitions.**

- a. "Chain Pharmacy" means any of CVS, Walgreens, and Walmart, and "Chain Pharmacies" means all of the foregoing.
- b. "Multistate Chain Pharmacy Settlement Agreement" means This Settlement Agreement along with any other settlement of opioids-related claims among 30 or more states and a Chain Pharmacy.
- c. "This Settlement Agreement" means the settlement agreement between the Settling States and the Chain Pharmacy to which this Agreement is attached as an Exhibit.
- d. "Settling Chain Pharmacy" means the Chain Pharmacy that is a party to This Settlement Agreement.
- e. "Settling States" has the meaning given such term in the relevant Multistate Chain Pharmacy Settlement Agreement.

2. **Creation of a State Outside Counsel Chain Pharmacies Fee Fund.** The Settling States have agreed to the creation of a state outside counsel fee fund to pay reasonable attorneys' fees of Settling States which have retained outside counsel in connection with litigation against one or more Chain Pharmacies (such fund, the "State Outside Counsel Chain Pharmacies Fee Fund").

3. **State Outside Counsel Chain Pharmacies Fee Fund Administration.** The State Outside Counsel Chain Pharmacies Fee Fund shall be administered separately from any other funds for the payment of attorneys fees or costs in connection with This Settlement Agreement, including any common benefit fund, contingency fee fund for subdivision counsel, state cost fund, or MDL expense fund. If necessary, a committee of Attorneys General shall be convened to oversee the State Outside Counsel Chain Pharmacies Fee Fund (the "Chain Pharmacies Fee Fund Committee"). The Chain Pharmacies Fee Fund Committee shall be appointed by the Settling State Members of the Enforcement Committee and shall be comprised solely of Attorneys General of Settling States that engaged outside counsel to pursue litigation against one or more Chain Pharmacies. The Settlement Fund Administrator (the "Fee Fund Administrator") shall administer the State Outside Counsel Chain Pharmacies Fee Fund according to this Exhibit and, if convened, the guidelines and directives of the Chain Pharmacies Fee Fund Committee.

4. **State Outside Counsel Chain Pharmacies Fee Eligibility.**

- a. To receive any amount from the State Outside Counsel Chain Pharmacies Fee Fund, an outside counsel to a Settling State must have filed and maintained an

action in the name of a Settling State or its Attorney General against a Chain Pharmacy in a state or federal court as of November 1, 2022. No Settling State (or its outside counsel) shall receive funds from both the State Outside Counsel Chain Pharmacies Fee Fund and any “Additional Remediation Amount” as may be provided for in This Settlement Agreement.

- b. In addition to the eligibility criteria set forth in Paragraph 4.a, above, and for the avoidance of doubt, only Settling States under This Settlement Agreement are eligible to receive any funds paid into the State Outside Counsel Chain Pharmacies Fee Fund as a result of This Settlement Agreement.

5. **State Outside Counsel Chain Pharmacies Fee Fund Amount.** The Settling Chain Pharmacy shall pay funds into the State Outside Counsel Chain Pharmacies Fee Fund in an amount equal to, and on the schedule identified in, Exhibit M (the “Contribution”). The Settling Chain Pharmacy’s Contribution shall subject to a reduction as described in Paragraph 8, below.

6. **State Outside Counsel Chain Pharmacies Fee Fund Availability and Calculation of Amount.**

- a. The State Outside Counsel Chain Pharmacies Fee Fund shall be available to compensate private outside counsel for Settling State Attorneys General for approved fees arising out of representation of the Settling State pursuant to the schedule attached to this agreement as Schedule I (the “Fee Schedule”).
- b. The Fee Schedule is intended to reflect the fee calculation in subparagraph 6.c, below (the “Fee Calculation”). Subject to adjustments required by Paragraph 8, below, in the event of any discrepancy between the Fee Schedule and the Fee Calculation, the Fee Schedule shall control. Each Settling State, by becoming a Participating State in This Settlement Agreement, agrees that the Fee Schedule reflects the Fee Calculation and waives any right to contest the accuracy of the Fee Schedule, absent manifest error, the exclusion of a Settling State, or the inclusion of a Non-Settling State. The version of the Fee Schedule reflecting any necessary adjustments shall be the “Final Fee Schedule.”
- c. Fees shall be aggregated across the Multistate Chain Pharmacy Settlement Agreements and be calculated by adding two components: (a) a fixed amount consisting of fifty percent (50%) of the amount of remediation funds allocated to a Settling State and its Subdivisions pursuant to the Multistate Chain Pharmacy Settlement Agreements multiplied by 4.5% (or, if lower, the applicable contingency fee percentage in the Settling State’s outside counsel contract); and (b) a proportional percentage of the remaining fee due under that Settling State’s contract with its outside counsel assuming that fifty percent (50%) of the Settling State’s recovery is allocable to a Settling State (rather than allocable to the Settling State’s Participating Subdivisions) so that the fees of all eligible Settling States (minus the fixed amount that would have

been allocated to any Non-Settling States had they become Settling States) exhausts the State Outside Counsel Chain Pharmacies Fee Fund. The proportional share percentage will be the same for each Settling State included in the State Outside Counsel Chain Pharmacies Fee Fund. Fees shall be split proportionally among each Multistate Chain Pharmacy Settlement Agreement, as set forth on the Fee Schedule.

- d. All amounts paid will be less any costs or fees of the Fee Fund Administrator. The Fee Schedule reflects a holdback amount of \$50,000 for such administrative expenses of the Fee Fund Administrator. The remainder of any unused administrative expenses shall be disbursed pro rata to States receiving monies from the State Outside Counsel Chain Pharmacies Fee Fund at the conclusion of such administration.

**7. Payment by the Fee Fund Administrator.**

- a. The Fee Fund Administrator shall hold the Contribution in escrow until the earlier of (1) the last of the three Multistate Chain Pharmacy Settlement Agreements becomes effective or (2) when instructed by the Settling State Members of the Enforcement Committee.
- b. Subject to eligibility pursuant to Paragraph 4, above, a Settling State's outside counsel may receive funds from the State Outside Counsel Chain Pharmacies Fee Fund in the following scenarios ("Payment Scenarios"):
  1. The Settling State's outside counsel agrees that the amount listed for such state on the Final Fee Schedule either satisfies in full or exceeds the amounts owed to all such Settling State's outside counsel and such counsel has provided written notice waiving all entitlement to additional fee in respect of any Multistate Chain Pharmacy Settlement Agreement.
  2. The Settling State and its outside counsel enter into a signed writing establishing the amount owed to the counsel, which includes an agreement on the payment of the amount listed for such state on the Final Fee Schedule and waives any right of the State or its outside counsel to additional amounts from the State Outside Counsel Chain Pharmacies Fee Fund.
  3. A final judgment is entered that is no longer appealable, which judgement adjudicates the amount owed to the Settling State's counsel in respect of This Settlement Agreement and directs the Chain Pharmacies Fee Fund Committee how to pay the amount listed on the Final Fee Schedule for such State.

If no Payment Scenario is applicable with respect to a Settling State, then the Settling State's share shall be placed in an interest-bearing escrow account (less reasonable expenses of the Fee Fund Administrator) and held unless and until a Payment Scenario is applicable.

- c. Upon the applicability of a Payment Scenario 1 with respect to a Settling State, the Fee Fund Administrator shall pay that Settling State's outside

counsel the amount identified on the Final Fee Schedule for such state or such lesser amount that satisfies the Settling State's obligation to its outside counsel in full. Any remaining allocation to such State shall be paid to the Settling State.

- d. Upon the applicability of a Payment Scenario 2 or 3 with respect to a Settling State, the Fee Fund Administrator shall release monies from the State Outside Counsel Chain Pharmacies Fee Fund in either the amount held by the Fee Fund Administrator, if the amount of the agreement or judgment is equal to or more than the amount held, or the amount indicated in the agreement or in the final judgment, if the amount in the agreement or judgment is less than the amount held.
- e. Nothing herein, including the amounts listed in Paragraph 6 above or on any Fee Schedule, shall prevent a Settling State from arguing in any proceeding with its outside counsel that (i) its recovery was less than fifty percent (50%) of the recovery in the settlement agreement down to and including fifteen percent (15%) of the total recovery; (ii) any payment should be discounted by an appropriate discount rate commensurate to the risk of the settlement agreement and the timeline that the Settling State is receiving its payments; (iii) the settlement amount should be lower because the amount a Settling State receives was reduced because such Settling State's outside counsel failed to obtain joinder from a Settling State's Subdivision(s) that the outside counsel also represented; or (iv) any limitation placed by the Settling Chain Pharmacy bars payment of a higher fee to outside counsel.
- f. In the event the amount due to the Settling State's outside counsel from an escrow account is less than the total amount of funds escrowed on the account of the Settling State, the balance shall be paid to the Settling State. In no event, other than a State becoming a Non-Settling State, shall funds revert to a Chain Pharmacy.

8. **Reduction of Amounts owed**

- a. **Non-Settling States; Reversion and Redistribution.** Amounts owed by the Settling Chain Pharmacy to the State Outside Counsel Chain Pharmacies Fee Fund shall be reduced by amounts allocated to the fixed amount for such State under This Settlement Agreement in the event that a listed State becomes a Non-Settling State. Specifically, the reduction in the amount owed by the Settling Chain Pharmacy shall be calculated as 2.25% times the total Remediation Payments that would have been allocated to the Non-Settling State had it been a Settling State. The payments for the other Settling States reflected in the Fee Schedule shall be adjusted by the Fee Fund Administrator to reflect a recalculated proportional percentage under the Fee Calculation.
- b. **Settling States; Redistribution.** If a Settling State under This Settlement Agreement (i) would otherwise be entitled to a payment from the State Outside Counsel Chain Pharmacies Fee Fund and (ii) is eligible to be a



“Settling State” under either of the two other Multistate Chain Pharmacy Settlement Agreements but does not become such a “Settling State”, then that Settling State’s payment from the State Outside Counsel Chain Pharmacies Fee Fund shall be reduced to an amount equal to the Contribution times the Settling State’s allocation percentage on Exhibit F, which shall be treated as an additional remediation payment in lieu of a fee payment. The payments for the other Settling States reflected in the Fee Schedule shall be adjusted by the Fee Fund Administrator to reflect a recalculated proportional percentage under the Fee Calculation.

- c. If either or both of the other Chain Pharmacies fail to enter into a Multistate Chain Pharmacy Settlement Agreement, or if such Multistate Chain Pharmacy Settlement Agreements fail to take effect by December 15, 2023, then the Settling Chain Pharmacy and the Enforcement Committee shall renegotiate the terms of Paragraph 8.b in order to permit prompt payment to Settling States that terminated contested litigation with the Settling Chain Pharmacy, and permitting additional time if necessary to finalize payments to the other Settling States. In no event will such renegotiation result in additional reversion of monies in the State Outside Counsel Chain Pharmacies Fee Fund to the Settling Chain Pharmacy.

**9. Interpretation.**

- a. This Agreement shall be an Exhibit to each Multistate Chain Pharmacy Settlement Agreement and shall include the Fee Schedule setting forth the presumptive payment calculations for each eligible Settling State. By joining This Settlement Agreement, each State agrees on the presumptive accuracy of the Fee Schedule, absent manifest error, the inclusion of a Non-Settling State, or the exclusion of a Settling State.
- b. It is the intent of all parties that the State Outside Counsel Chain Pharmacies Fee Fund function in a similar manner, with similar calculations and mechanics, as the “State Outside Counsel Fee Fund” established in Exhibit S of that certain settlement agreement dated as of July 21, 2021 setting forth the terms of settlement between and among McKesson Corporation, Cardinal Health, Inc., and AmerisourceBergen Corporation, on the one hand, and certain settling states and certain participating subdivisions, on the other hand.

**Schedule I to Exhibit S (Chain Pharmacies)**

**Final Fee Schedule**

[This Fee Schedule has been adjusted pursuant to Paragraph 6.b of Exhibit S) as of June 16, 2023 to reflect final settlement amounts and allocations]

| State         | Total Fee                     | Walgreens Share | Walmart Share   | CVS Share       |
|---------------|-------------------------------|-----------------|-----------------|-----------------|
| Alaska        | \$2,258,683.18                | \$897,519.37    | \$499,420.08    | \$861,743.73    |
| Arkansas      | \$5,386,729.10                | \$2,140,492.18  | \$1,191,065.98  | \$2,055,170.94  |
| Delaware      | \$4,574,442.97                | \$1,817,718.92  | \$1,011,460.44  | \$1,745,263.61  |
| Kentucky      | \$7,734,353.14                | \$3,073,353.44  | \$1,710,151.88  | \$2,950,847.82  |
| Michigan      | \$25,904,785.15               | \$10,293,628.84 | \$5,727,837.39  | \$9,883,318.92  |
| Mississippi   | \$5,173,370.80                | \$2,055,711.27  | \$1,143,890.08  | \$1,973,769.45  |
| Nevada        | \$215,517.78                  | \$-             | \$215,517.78    | \$-             |
| New Hampshire | \$7,568,287.46                | \$3,007,364.92  | \$1,673,432.91  | \$2,887,489.64  |
| New Mexico    | \$-                           | \$-             | \$-             | \$-             |
| Puerto Rico   | \$8,643,270.36                | \$3,434,524.42  | \$1,911,123.63  | \$3,297,622.31  |
| South Dakota  | \$1,238,281.03                | \$492,048.29    | \$273,797.77    | \$472,434.97    |
| Utah          | \$2,884,152.67                | \$1,146,058.42  | \$637,718.38    | \$1,100,375.88  |
| West Virginia | \$-                           | \$-             | \$-             | \$-             |
|               | <b>Admin Expense Holdback</b> | \$19,868.20     | \$11,055.56     | \$19,076.24     |
|               | <b>Total</b>                  | \$28,378,288.26 | \$16,006,471.88 | \$27,247,113.51 |

Non-Settling States:

- Walgreens: NV, NM, WV
  - Para 8(a) 2.25% Reduction: \$3,542,814.80
- Walmart: none
- CVS: NV
  - Para 8(a) 2.25% Reduction: \$1,280,625.41

Excluded States:

- Florida (Walgreens; Walmart; CVS)
- New Mexico (Walmart; CVS)
- West Virginia (Walmart; CVS)

**EXHIBIT T****Agreement on the Joint State Cost Fund****1. Definitions.**

- a. "Opioids Defendant" means Walmart, or such other defendant in opioids-related litigation that enters into a Multistate Settlement after November 1, 2022, and "Opioids Defendants" means all of the foregoing.
- b. "Multistate Settlement" means this Settlement Agreement along with any other settlement of opioids-related claims among 30 or more states and an Opioids Defendant.
- c. "Settlement Agreement" means the settlement agreement between the Settling States and the Opioids Defendant to which this Agreement is attached as an Exhibit.
- d. "Settling Opioids Defendant" means the Opioids Defendant that is a party to the Settlement Agreement.
- e. "Settling States" has the meaning given such term in the Settlement Agreement.

2. **Creation of a State Cost Fund.** The Settling Opioids Defendant and the Settling States agree to the creation of a fund to pay costs and expenses associated with litigation and investigations related to the opioids litigation (such fund, the "State Cost Fund"). The State Cost Fund shall be administered separately from any other funds for the payment of attorneys fees or costs in connection with the Settlement Agreement, including any common benefit fund, contingency fee fund for subdivision counsel, subdivision cost fund, or MDL expense fund. However, the State Cost Fund shall be administered jointly with similar "State Cost Funds" created in other Multistate Settlements after November 1, 2022; any state cost funds jointly administered in this manner shall be referred to as the "Joint State Cost Fund." To the extent permissible and feasible, the Joint State Cost Fund may also be jointly administered with any fund for reimbursement of states' litigation and investigation costs established by a bankruptcy plan, including the Mallinckrodt bankruptcy plan, any plans that may emerge from the bankruptcies of Purdue and Endo, and any similar bankruptcies of opioids defendants. To the extent feasible, the Joint State Cost Fund may also be jointly administered with the State Cost Funds established pursuant to the Distributors Multistate Settlement and the Janssen Multistate Settlement.

3. **State Cost Fund Amount.** The Settling Opioids Defendant shall pay into the State Cost Fund in the amount listed on, and on the schedule set forth in, Exhibit M (the "Settling Opioids Defendant's Contribution") for the purpose paying States' costs and expenses associated with to the opioid litigation.

4. **Joint State Cost Fund Committee.** A committee of Attorneys General or their designated

representatives (such committee, the “Joint State Cost Fund Committee”) shall oversee the Joint State Cost Fund. The committee shall be appointed by the Settling State Members of the Enforcement Committee, who shall aim to (i) have equal representation between states that retained contingency fee outside counsel and states that did not retain contingency fee outside counsel with respect to opioids-related litigation, and (ii) maintain consistency of committee membership across state cost funds that compose the Joint State Cost Fund. The Settling State Members of the Enforcement Committee may by majority vote add to or change the composition of the Joint State Cost Fund Committee.

**5. Joint State Cost Fund Administrator.**

- a. The Joint State Cost Fund Committee may select an administrator (the “Joint State Cost Fund Administrator”), who shall administer the Joint State Cost Fund and direct payments to Settling States according to the guidelines and directives of the Joint State Cost Fund Committee. While the expenses of the Joint State Cost Fund Administrator shall be reimbursable pursuant to the principles and guidelines listed below, the Joint State Cost Fund Administrator shall first rely on any separate funds that may be set aside for such purpose in any Multistate Settlement.
- b. The Joint State Cost Fund Administrator shall be responsible, under the direction and supervision of the Joint State Cost Fund Committee, for receiving and reviewing applications for reimbursement from the Joint State Cost Fund. This may include the creation of an audit process to ensure the integrity of submissions, as well as reimbursement rules to incentivize accurate submissions.

**6. State Cost Fund Guidelines and Principles.**

- a. Monies in the State Cost Fund shall be released without any delay to reimburse Settling States for documented costs incurred or paid in connection with litigation and investigation related to the opioid litigation.
- b. In allocating the Joint State Cost Fund, the Joint State Cost Fund Committee shall seek to comply with the following principles:
  1. Each State Cost Fund should be used to reimburse costs incurred by States that are Settling States in the Multistate Settlement from which funds are paid. (However, the foregoing sentence does not preclude a Non-Settling State that joins a separate Multistate Settlement from participating in the Joint State Cost Fund with respect to contributions made by other Opioids Defendants.)
  2. Funds in any State Cost Fund shall be primarily used to reimburse costs incurred prior to the date on which the relevant Multistate Settlement was first made available for participation to eligible States. Regardless of other factors considered in prioritizing payments, all costs incurred prior to January 1, 2023, shall be paid

before any costs incurred after that date are paid.

3. The Joint State Cost Fund shall prioritize the reimbursement of the following over reimbursement of any State's litigation or investigation costs:
  - the reasonable costs of the Joint State Cost Fund Administrator;
  - repayment of National Association of Attorneys General grants made in connection with opioid litigation, without regard to when the grants were made;
  - repayment of state-attributable costs of any mediator in connection with negotiations of a Multistate Settlement;
4. The Joint State Cost Fund shall seek to prioritize costs in the following order:
  - litigation-related costs; then
  - investigation-related costs; then
  - settlement and negotiation related costs; then
  - cost shares.
5. Costs incurred by a State's outside counsel that the State is contractually obligated to reimburse shall be treated as costs incurred by a State.
6. As between similar categories of costs (e.g., defendant-specific litigation-related costs), the Joint State Cost Fund shall first reimburse costs incurred by a State's outside counsel that the State is contractually obligated to reimburse out of its recovery, and then reimburse costs directly incurred by States.
7. The Joint State Cost Fund shall be available to reimburse only those costs which have not yet been reimbursed to a State from any other source, including any other fund set aside in a Multistate Settlement or bankruptcy plan for the reimbursement of costs or any individual state settlements.
8. The Joint State Cost Fund should not reimburse expenses that are expected to be reimbursed from another source, such as a bankruptcy debtor, unless such expected reimbursements do not come to fruition within a reasonable amount of time. This includes cost shares paid by states.

9. When coordinating among different state cost funds that each could be used to reimburse a given expense, the Joint State Cost Fund Committee may set guidelines to equitably distribute reimbursements across all state cost funds in a manner that prioritizes costs unlikely to be otherwise reimbursed to a similarly situated State.
  10. The Joint State Cost Fund may deny reimbursement of costs, on either an individual basis or a categorical basis, that a supermajority (75%+) of the Joint State Cost Fund Committee determines to be unreasonable.
  11. After all costs identified in the foregoing have been reimbursed, the remaining funds in the Joint State Cost Fund shall be distributed to states in proportion to their allocation of remediation payments in the Mallinckrodt bankruptcy plan. Such distribution shall be treated as a reimbursement for States' unenumerated costs of administering the Multistate Settlements and no subdivision shares shall be carved out of such disbursement, nor shall any attorney's fees be assessed against such distribution (unless individually agreed to by a State).
- c. In applying the foregoing principles, the Joint State Cost Fund Committee shall have the discretion to vary their application in order to ensure equity among similarly situated states and to facilitate the ease and speed of administering the Joint State Cost Fund. The Joint State Cost Fund Committee may also apply percentages to approximate costs attributable to a particular Opioids Defendant (or categories of Opioids Defendants) in a manner that seeks to treat similarly situated states equitably.
  - d. The Joint State Cost Fund Committee shall establish guidelines for the submission and approval of expenses eligible for reimbursement from the Joint State Cost Fund, which guidelines may be coordinated and consolidated with any similar cost funds in other state opioid settlements for purposes of joint administration and efficiency.
  - e. Unless waived by the Joint State Cost Fund Committee, the Joint State Cost Fund Administrator shall, in accordance with such guidelines, receive from Settling States records sufficient to demonstrate the incurrence and payment of each expense.
  - f. Where the Joint State Cost Fund Committee determines by a supermajority vote (75%+) that outside counsel for a Settling State has failed to exercise reasonable diligence in reviewing submitted costs for allowability, and such failure has resulted in the reimbursement of unallowed costs to such outside counsel, the Committee shall have the discretion to reduce or recover payments made to such outside counsel in an amount calculated to

incentivize the exercise of reasonable diligence.

7. **State Undertakings.** Each State submitting for reimbursement of costs from the Joint State Cost Fund agrees:
- a. to only submit costs allowable under this Joint State Cost Fund Agreement;
  - b. to provide all back-up documentation that may be requested with respect to any submitted cost and to make itself available for any questions related to such costs;
  - c. to exercise reasonable diligence to ensure that all submitted costs are allowable under (i) this Joint State Cost Fund Agreement, (ii) the State's contract with its outside counsel, if relevant, (iii) state law, and (iv) the policies and procedures applicable to the State's retention of outside counsel, if relevant; and
  - d. to promptly return any excess payments made to the State or its outside counsel from the Joint State Cost Fund, including payments made for costs that were reimbursed from another source or are not allowable hereunder.

**EXHIBIT U**

**IRS Form 1098-F**

0303  VOID  CORRECTED

|   |  |  |   |  |
|---|--|--|---|--|
| FILER'S name, street address, city or town, state or province, country, ZIP or foreign postal code, and telephone no.<br><b>[Appropriate Official]</b><br><b>[Designated State]</b><br><b>[Address]</b> |  | 1 Total amount required to be paid<br>\$ *   | OMB No. 1545-2284<br><br>Form <b>1098-F</b><br>(Rev. January 2022)  | <b>Fines, Penalties, and Other Amounts</b> |
| FILER'S TIN<br><b>XX-XXXXXXX</b>  |  | 2 Amount to be paid for violation or potential violation<br>\$ <b>0.00</b>   | For calendar year<br>20 <b>23</b>   |  |
| PAYER'S TIN<br><b>05-0494040</b>  |  | 3 Restitution/remediation amount<br>\$ *   | 5 Date of order/agreement<br><b>XX/XX/2023</b>  |  |
| PAYER'S name<br><b>CVS Health Corporation</b>   |  | 4 Compliance amount<br>\$ <b>0.00</b>  | <b>Copy A</b><br><b>For Internal Revenue Service Center</b><br><b>File with Form 1096.</b><br>For Privacy Act and Paperwork Reduction Act Notice, see the current General Instructions for Certain Information Returns. |  |
| Street address (including apt. no.)<br><b>One CVS Drive</b>   |  | 6 Court or entity<br><small>U.S. District Court for the Northern District of Ohio and jurisdictions of other cases settled under the Settlement Agreement entered into by CVS and the Settling States (as defined in such agreement), dated as of [ ].</small> |   |  |
| City or town, state or province, country, and ZIP or foreign postal code<br><b>Woonsocket, RI, USA, 02895</b>   |  | 7 Case number<br><small>No. 1:17-md-2804 and other cases settled under the Settlement Agreement entered into by CVS and the Settling States (as defined in such agreement), dated as of [ ].</small>   |   |  |
| [Redacted]  |  | 8 Case name or names of parties to suit, order, or agreement<br><b>National Prescription Opiate Litigation</b>   |   |  |
| [Redacted]  |  | 9 Code<br><b>A,B</b>   |   |  |

Form **1098-F** (Rev. 1-2022)      Cat. No. 71382B      [www.irs.gov/Form1098F](http://www.irs.gov/Form1098F)      Department of the Treasury - Internal Revenue Service  
**Do Not Cut or Separate Forms on This Page — Do Not Cut or Separate Forms on This Page**

\* Amounts to be completed following confirmation of settlement participation.



**EXHIBIT V**

**CVS Settlement Agreement Sign-On Form**

**This form indicates whether an Eligible State has determined to become a Settling State under the CVS Settlement Agreement. Each Settling State's Attorney General represents that he or she has obtained (or will obtain no later than the Initial Subdivision Participation Date) the authority set forth in Section XI.G of the CVS Settlement Agreement. Attorneys General of Eligible States that determine to become Settling States are committing to obtaining any necessary additional State releases prior to the Effective Date.**

The State/Commonwealth/Territory of \_\_\_\_\_ has determined:

- to become or
- not to become

a Settling State under the CVS Settlement Agreement

\_\_\_\_\_  
Signature

\_\_\_\_\_  
Date

\_\_\_\_\_  
Printed Name

\_\_\_\_\_  
Title

**(1) Primary Contact for Your Office**

Name:

Title:

Email:

Direct Phone Number:

**(2) Secondary Contact for Your Office**

Name:

Title:

Email:

Direct Phone Number:

**(3) DEADLINE: SATURDAY, DECEMBER 31, 2022 AT 5:00 PM ET**

Please email your completed form to the following:

For CVS:

Alexandra W. Miller  
Paul B. Hynes, Jr.  
Zuckerman Spaeder LLP  
1800 M Street, N.W., Suite 1000  
Washington, D.C. 20003  
smiller@zuckerman.com  
phynes@zuckerman.com

For the Attorneys General:

Josh Stein, Attorney General  
North Carolina Department of Justice  
Attn: Daniel Mosteller, Deputy General Counsel  
PO Box 629  
Raleigh, NC 27602  
Dmosteller@ncdoj.gov

**EXHIBIT W**

**Non-Litigating Threshold Subdivisions<sup>1</sup>**

- |                                 |  |
|---------------------------------|--|
| 1. Alexander City City, Alabama | 38. Russell County, Alabama*                 |
| 2. Anniston City, Alabama       | 39. Shelby County, Alabama*                  |
| 3. Autauga County, Alabama*     | 40. St. Clair County, Alabama*               |
| 4. Barbour County, Alabama      | 41. Sumter County, Alabama                   |
| 5. Blount County, Alabama*      | 42. Tallapoosa County, Alabama*              |
| 6. Butler County, Alabama       | 43. Washington County, Alabama               |
| 7. Center Point City, Alabama   | 44. Anchorage municipality, Alaska*          |
| 8. Chambers County, Alabama*    | 45. Fairbanks City, Alaska*                  |
| 9. Choctaw County, Alabama      | 46. Fairbanks North Star Borough,<br>Alaska* |
| 10. Clarke County, Alabama      | 47. Juneau City and borough, Alaska*         |
| 11. Clay County, Alabama        | 48. Kenai Peninsula Borough, Alaska*         |
| 12. Cleburne County, Alabama    | 49. Matanuska-Susitna Borough,<br>Alaska*    |
| 13. Coosa County, Alabama       | 50. Apache County, Arizona*                  |
| 14. Covington County, Alabama*  | 51. Apache Junction City, Arizona*           |
| 15. Crenshaw County, Alabama    | 52. Avondale City, Arizona*                  |
| 16. Dale County, Alabama*       | 53. Buckeye City, Arizona*                   |
| 17. DeKalb County, Alabama*     | 54. Bullhead City City, Arizona*             |
| 18. Dothan City, Alabama*       | 55. Casa Grande City, Arizona*               |
| 19. Escambia County, Alabama*   | 56. Chandler City, Arizona*                  |
| 20. Eufaula City, Alabama       | 57. Coconino County, Arizona*                |
| 21. Fairfield City, Alabama     | 58. El Mirage City, Arizona*                 |
| 22. Fort Payne City, Alabama    | 59. Flagstaff City, Arizona*                 |
| 23. Geneva County, Alabama      | 60. Fountain Hills town, Arizona             |
| 24. Hale County, Alabama        | 61. Gila County, Arizona*                    |
| 25. Henry County, Alabama       | 62. Gilbert town, Arizona*                   |
| 26. Houston County, Alabama*    | 63. Glendale City, Arizona*                  |
| 27. Lee County, Alabama*        | 64. Goodyear City, Arizona*                  |
| 28. Leeds City, Alabama         | 65. Graham County, Arizona*                  |
| 29. Limestone County, Alabama*  | 66. La Paz County, Arizona                   |
| 30. Macon County, Alabama       | 67. Lake Havasu City City, Arizona*          |
| 31. Madison City, Alabama*      | 68. Marana town, Arizona*                    |
| 32. Monroe County, Alabama      | 69. Maricopa City, Arizona*                  |
| 33. Montgomery City, Alabama*   | 70. Mesa City, Arizona*                      |
| 34. Montgomery County, Alabama* | 71. Oro Valley town, Arizona*                |
| 35. Muscle Shoals City, Alabama | 72. Peoria City, Arizona*                    |
| 36. Oxford City, Alabama        |  |
| 37. Pell City City, Alabama     |  |

<sup>1</sup> Entities denoted with an asterisk (\*) indicate a population of greater than 30,000.

73. Pima County, Arizona\*
74. Pinal County, Arizona\*
75. Prescott City, Arizona\*
76. Prescott Valley town, Arizona\*
77. Queen Creek town, Arizona\*
78. Sahuarita town, Arizona\*
79. San Luis City, Arizona\*
80. Santa Cruz County, Arizona\*
81. Scottsdale City, Arizona\*
82. Sierra Vista City, Arizona\*
83. Surprise City, Arizona\*
84. Tempe City, Arizona\*
85. Tucson City, Arizona\*
86. Yavapai County, Arizona\*
87. Yuma City, Arizona\*
88. Arkadelphia City, Arkansas
89. Arkansas County, Arkansas
90. Ashley County, Arkansas
91. Batesville City, Arkansas
92. Baxter County, Arkansas\*
93. Bella Vista City, Arkansas
94. Benton City, Arkansas\*
95. Benton County, Arkansas\*
96. Bentonville City, Arkansas\*
97. Blytheville City, Arkansas
98. Boone County, Arkansas\*
99. Bradley County, Arkansas
100. Bryant City, Arkansas
101. Cabot City, Arkansas
102. Camden City, Arkansas
103. Carroll County, Arkansas
104. Centerton City, Arkansas
105. Chicot County, Arkansas
106. Clark County, Arkansas
107. Clay County, Arkansas
108. Cleburne County, Arkansas
109. Columbia County, Arkansas
110. Conway City, Arkansas\*
111. Conway County, Arkansas
112. Craighead County, Arkansas\*
113. Crawford County, Arkansas\*
114. Crittenden County, Arkansas\*
115. Cross County, Arkansas
116. Desha County, Arkansas
117. Drew County, Arkansas
118. El Dorado City, Arkansas
119. Faulkner County, Arkansas\*
120. Fayetteville City, Arkansas\*
121. Forrest City City, Arkansas
122. Fort Smith City, Arkansas\*
123. Franklin County, Arkansas
124. Fulton County, Arkansas
125. Garland County, Arkansas\*
126. Grant County, Arkansas
127. Greene County, Arkansas\*
128. Harrison City, Arkansas
129. Helena-West Helena City, Arkansas
130. Hempstead County, Arkansas
131. Hot Spring County, Arkansas\*
132. Hot Springs City, Arkansas\*
133. Howard County, Arkansas
134. Independence County, Arkansas\*
135. Izard County, Arkansas
136. Jackson County, Arkansas
137. Jacksonville City, Arkansas
138. Jefferson County, Arkansas\*
139. Johnson County, Arkansas
140. Jonesboro City, Arkansas\*
141. Lawrence County, Arkansas
142. Lincoln County, Arkansas
143. Little River County, Arkansas
144. Little Rock City, Arkansas\*
145. Logan County, Arkansas
146. Lonoke County, Arkansas\*
147. Madison County, Arkansas
148. Magnolia City, Arkansas
149. Malvern City, Arkansas
150. Marion City, Arkansas
151. Marion County, Arkansas
152. Maumelle City, Arkansas
153. Miller County, Arkansas\*
154. Mississippi County, Arkansas\*
155. Mountain Home City, Arkansas
156. North Little Rock City, Arkansas\*
157. Ouachita County, Arkansas
158. Paragould City, Arkansas

159. Perry County, Arkansas
160. Phillips County, Arkansas
161. Pike County, Arkansas
162. Pine Bluff City, Arkansas\*
163. Poinsett County, Arkansas
164. Polk County, Arkansas
165. Pope County, Arkansas\*
166. Pulaski County, Arkansas\*
167. Randolph County, Arkansas
168. Rogers City, Arkansas\*
169. Russellville City, Arkansas
170. Saline County, Arkansas\*
171. Scott County, Arkansas
172. Searcy City, Arkansas
173. Sebastian County, Arkansas\*
174. Sevier County, Arkansas
175. Sharp County, Arkansas
176. Sherwood City, Arkansas\*
177. Siloam Springs City, Arkansas
178. Springdale City, Arkansas\*
179. St. Francis County, Arkansas
180. Stone County, Arkansas
181. Texarkana City, Arkansas
182. Union County, Arkansas\*
183. Van Buren City, Arkansas
184. Van Buren County, Arkansas
185. Washington County, Arkansas\*
186. West Memphis City, Arkansas
187. White County, Arkansas\*
188. Yell County, Arkansas
189. Adelanto City, California\*
190. Alameda City, California\*
191. Alhambra City, California\*
192. Aliso Viejo City, California\*
193. Antioch City, California\*
194. Apple Valley town, California\*
195. Arcadia City, California\*
196. Atascadero City, California\*
197. Azusa City, California\*
198. Bakersfield City, California\*
199. Baldwin Park City, California\*
200. Banning City, California\*
201. Beaumont City, California\*
202. Bell City, California\*
203. Bell Gardens City, California\*
204. Bellflower City, California\*
205. Berkeley City, California\*
206. Beverly Hills City, California\*
207. Brea City, California\*
208. Brentwood City, California\*
209. Buena Park City, California\*
210. Burbank City, California\*
211. Burlingame City, California\*
212. Calexico City, California\*
213. Camarillo City, California\*
214. Campbell City, California\*
215. Carlsbad City, California\*
216. Carson City, California\*
217. Cathedral City City, California\*
218. Ceres City, California\*
219. Cerritos City, California\*
220. Chino City, California\*
221. Chino Hills City, California\*
222. Citrus Heights City, California\*
223. Claremont City, California\*
224. Clovis City, California\*
225. Coachella City, California\*
226. Colton City, California\*
227. Compton City, California\*
228. Concord City, California\*
229. Contra Costa County, California\*
230. Corona City, California\*
231. Covina City, California\*
232. Culver City City, California\*
233. Cupertino City, California\*
234. Cypress City, California\*
235. Daly City City, California\*
236. Dana Point City, California\*
237. Danville town, California\*
238. Davis City, California\*
239. Delano City, California\*
240. Diamond Bar City, California\*
241. Downey City, California\*
242. Eastvale City, California\*
243. El Cajon City, California\*
244. El Centro City, California\*

245. El Monte City, California\*
246. El Paso de Robles (Paso Robles) City, California\*
247. Elk Grove City, California\*
248. Escondido City, California\*
249. Fairfield City, California\*
250. Folsom City, California\*
251. Fontana City, California\*
252. Foster City City, California\*
253. Fountain Valley City, California\*
254. Fremont City, California\*
255. Fresno City, California\*
256. Garden Grove City, California\*
257. Gardena City, California\*
258. Gilroy City, California\*
259. Glendale City, California\*
260. Glendora City, California\*
261. Glenn County, California
262. Goleta City, California\*
263. Hanford City, California\*
264. Hawthorne City, California\*
265. Hayward City, California\*
266. Hemet City, California\*
267. Hesperia City, California\*
268. Highland City, California\*
269. Hollister City, California\*
270. Huntington Park City, California\*
271. Indio City, California\*
272. Inglewood City, California\*
273. Irvine City, California\*
274. Jurupa Valley City, California\*
275. Kern County, California\*
276. Kings County, California\*
277. La Mirada City, California\*
278. La Puente City, California\*
279. La Quinta City, California\*
280. La Verne City, California\*
281. Laguna Hills City, California\*
282. Laguna Niguel City, California\*
283. Lake County, California\*
284. Lake Elsinore City, California\*
285. Lake Forest City, California\*
286. Lakewood City, California\*
287. Lancaster City, California\*
288. Lawndale City, California\*
289. Lincoln City, California\*
290. Livermore City, California\*
291. Lodi City, California\*
292. Lompoc City, California\*
293. Long Beach City, California\*
294. Los Altos City, California\*
295. Los Banos City, California\*
296. Los Gatos town, California\*
297. Lynwood City, California\*
298. Madera City, California\*
299. Manhattan Beach City, California\*
300. Manteca City, California\*
301. Martinez City, California\*
302. Menifee City, California\*
303. Menlo Park City, California\*
304. Merced City, California\*
305. Milpitas City, California\*
306. Mission Viejo City, California\*
307. Modesto City, California\*
308. Monrovia City, California\*
309. Montclair City, California\*
310. Montebello City, California\*
311. Monterey Park City, California\*
312. Moorpark City, California\*
313. Moreno Valley City, California\*
314. Morgan Hill City, California\*
315. Mountain View City, California\*
316. Napa City, California\*
317. National City City, California\*
318. Newark City, California\*
319. Newport Beach City, California\*
320. Norwalk City, California\*
321. Novato City, California\*
322. Oakland City, California\*
323. Oakley City, California\*
324. Oceanside City, California\*
325. Ontario City, California\*
326. Orange City, California\*
327. Orange County, California\*
328. Pacifica City, California\*
329. Palm Desert City, California\*

- 330. Palm Springs City, California\*
- 331. Palmdale City, California\*
- 332. Palo Alto City, California\*
- 333. Paramount City, California\*
- 334. Pasadena City, California\*
- 335. Perris City, California\*
- 336. Petaluma City, California\*
- 337. Pico Rivera City, California\*
- 338. Pittsburg City, California\*
- 339. Pleasant Hill City, California\*
- 340. Pleasanton City, California\*
- 341. Pomona City, California\*
- 342. Porterville City, California\*
- 343. Poway City, California\*
- 344. Rancho Cordova City, California\*
- 345. Rancho Cucamonga City, California\*
- 346. Rancho Palos Verdes City, California\*
- 347. Rancho Santa Margarita City, California\*
- 348. Redding City, California\*
- 349. Redlands City, California\*
- 350. Redondo Beach City, California\*
- 351. Redwood City City, California\*
- 352. Rialto City, California\*
- 353. Richmond City, California\*
- 354. Riverside City, California\*
- 355. Rocklin City, California\*
- 356. Rohnert Park City, California\*
- 357. Rosemead City, California\*
- 358. Roseville City, California\*
- 359. Salinas City, California\*
- 360. San Benito County, California\*
- 361. San Bernardino City, California\*
- 362. San Bruno City, California\*
- 363. San Buenaventura (Ventura) City, California\*
- 364. San Carlos City, California\*
- 365. San Diego City, California\*
- 366. San Dimas City, California\*
- 367. San Francisco City / San Francisco County, California\*
- 368. San Gabriel City, California\*
- 369. San Jacinto City, California\*
- 370. San Joaquin County, California\*
- 371. San Juan Capistrano City, California\*
- 372. San Leandro City, California\*
- 373. San Luis Obispo City, California\*
- 374. San Marcos City, California\*
- 375. San Mateo City, California\*
- 376. San Mateo County, California\*
- 377. San Pablo City, California\*
- 378. San Rafael City, California\*
- 379. San Ramon City, California\*
- 380. Santa Barbara City, California\*
- 381. Santa Clara City, California\*
- 382. Santa Clarita City, California\*
- 383. Santa Cruz City, California\*
- 384. Santa Maria City, California\*
- 385. Santa Monica City, California\*
- 386. Santa Rosa City, California\*
- 387. Santee City, California\*
- 388. Saratoga City, California\*
- 389. Seaside City, California\*
- 390. Simi Valley City, California\*
- 391. Siskiyou County, California\*
- 392. Solano County, California\*
- 393. South Gate City, California\*
- 394. South San Francisco City, California\*
- 395. Stanislaus County, California\*
- 396. Stanton City, California\*
- 397. Stockton City, California\*
- 398. Sunnyvale City, California\*
- 399. Temecula City, California\*
- 400. Temple City City, California\*
- 401. Thousand Oaks City, California\*
- 402. Torrance City, California\*
- 403. Tracy City, California\*
- 404. Tulare City, California\*
- 405. Turlock City, California\*
- 406. Tustin City, California\*
- 407. Union City City, California\*
- 408. Upland City, California\*

409. Vacaville City, California\*
410. Vallejo City, California\*
411. Victorville City, California\*
412. Visalia City, California\*
413. Vista City, California\*
414. Walnut Creek City, California\*
415. Watsonville City, California\*
416. West Covina City, California\*
417. West Hollywood City, California\*
418. West Sacramento City, California\*
419. Whittier City, California\*
420. Wildomar City, California\*
421. Woodland City, California\*
422. Yorba Linda City, California\*
423. Yuba City City, California\*
424. Yucaipa City, California\*
425. Alamosa County, Colorado
426. Arvada City, Colorado\*
427. Boulder City, Colorado\*
428. Castle Rock town, Colorado\*
429. Centennial City, Colorado\*
430. Chaffee County, Colorado
431. Colorado Springs City, Colorado\*
432. Delta County, Colorado\*
433. Douglas County, Colorado\*
434. Eagle County, Colorado\*
435. El Paso County, Colorado\*
436. Englewood City, Colorado\*
437. Fort Collins City, Colorado\*
438. Fountain City, Colorado\*
439. Garfield County, Colorado\*
440. Grand Junction City, Colorado\*
441. La Plata County, Colorado\*
442. Lafayette City, Colorado\*
443. Lakewood City, Colorado\*
444. Las Animas County, Colorado
445. Littleton City, Colorado\*
446. Longmont City, Colorado\*
447. Loveland City, Colorado\*
448. Montrose County, Colorado\*
449. Otero County, Colorado
450. Parker town, Colorado\*
451. Pueblo City, Colorado\*
452. Summit County, Colorado\*
453. Weld County, Colorado\*
454. Wheat Ridge City, Colorado\*
455. Windsor town, Colorado\*
456. Ansonia town / Ansonia City, Connecticut
457. Danbury City / Danbury town, Connecticut\*
458. Derby City / Derby town, Connecticut
459. Glastonbury town, Connecticut\*
460. Greenwich town, Connecticut\*
461. Groton town, Connecticut\*
462. Hamden town, Connecticut\*
463. Hartford City / Hartford town, Connecticut\*
464. Manchester town, Connecticut\*
465. Meriden City / Meriden town, Connecticut\*
466. New Britain town / New Britain City, Connecticut\*
467. New Haven town / New Haven City, Connecticut\*
468. New London City / New London town, Connecticut
469. Newington town, Connecticut\*
470. Norwalk City / Norwalk town, Connecticut\*
471. Stamford City / Stamford town, Connecticut\*
472. Trumbull town, Connecticut\*
473. Wallingford town, Connecticut\*
474. West Hartford town, Connecticut\*
475. New Castle County, Delaware\*
476. Newark City, Delaware\*
477. Wilmington City, Delaware\*
478. Alpharetta City, Georgia\*
479. Bacon County, Georgia
480. Baldwin County, Georgia\*
481. Barrow County, Georgia\*
482. Berrien County, Georgia
483. Brookhaven City, Georgia\*
484. Brooks County, Georgia



485. Brunswick City, Georgia
486. Bryan County, Georgia\*
487. Canton City, Georgia\*
488. Chamblee City, Georgia\*
489. Chatham County, Georgia\*
490. Coffee County, Georgia\*
491. Coweta County, Georgia\*
492. Crawford County, Georgia
493. Dalton City, Georgia\*
494. Doraville City, Georgia
495. Douglas County, Georgia\*
496. Douglasville City, Georgia\*
497. Dunwoody City, Georgia\*
498. East Point City, Georgia\*
499. Fannin County, Georgia
500. Gilmer County, Georgia\*
501. Grady County, Georgia
502. Harris County, Georgia\*
503. Heard County, Georgia
504. Hinesville City, Georgia\*
505. Johns Creek City, Georgia\*
506. Kennesaw City, Georgia\*
507. LaGrange City, Georgia\*
508. Lanier County, Georgia
509. Lawrenceville City, Georgia\*
510. Meriwether County, Georgia
511. Milton City, Georgia\*
512. Newnan City, Georgia\*
513. Paulding County, Georgia\*
514. Peachtree City City, Georgia\*
515. Peachtree Corners City, Georgia\*
516. Pickens County, Georgia\*
517. Pierce County, Georgia
518. Pooler City, Georgia
519. Richmond Hill City, Georgia
520. Roswell City, Georgia\*
521. Smyrna City, Georgia\*
522. South Fulton City, Georgia\*
523. Statesboro City, Georgia\*
524. Stonecrest City, Georgia\*
525. Thomas County, Georgia\*
526. Tift County, Georgia\*
527. Tucker City, Georgia\*
528. Walker County, Georgia\*
529. Ware County, Georgia\*
530. Warner Robins City, Georgia\*
531. White County, Georgia\*
532. Hawaii County, Hawaii\*
533. Honolulu County, Hawaii\*
534. Maui County, Hawaii\*
535. Bonner County, Idaho\*
536. Caldwell City, Idaho\*
537. Coeur d'Alene City, Idaho\*
538. Idaho Falls City, Idaho\*
539. Kootenai County, Idaho\*
540. Lewiston City, Idaho\*
541. Madison County, Idaho\*
542. Meridian City, Idaho\*
543. Nampa City, Idaho\*
544. Nez Perce County, Idaho\*
545. Post Falls City, Idaho\*
546. Adams County, Illinois\*
547. Addison Township, Illinois\*
548. Addison village, Illinois\*
549. Algonquin Township, Illinois\*
550. Algonquin village, Illinois\*
551. Arlington Heights village, Illinois\*
552. Aurora City, Illinois\*
553. Aurora Township, Illinois\*
554. Avon Township, Illinois\*
555. Bartlett village, Illinois\*
556. Batavia Township, Illinois\*
557. Belleville City, Illinois\*
558. Bellwood village, Illinois
559. Bensenville village, Illinois
560. Berwyn City, Illinois\*
561. Berwyn Township, Illinois\*
562. Bloom Township, Illinois\*
563. Bloomingdale Township, Illinois\*
564. Bloomington City Township, Illinois\*
565. Bloomington City, Illinois\*
566. Bolingbrook village, Illinois\*
567. Bourbonnais Township, Illinois\*
568. Bremen Township, Illinois\*
569. Bridgeview village, Illinois

570. Bristol Township, Illinois\*
571. Buffalo Grove village, Illinois\*
572. Burbank City, Illinois
573. Calumet City City, Illinois\*
574. Capital Township, Illinois\*
575. Carbondale City, Illinois
576. Carol Stream village, Illinois\*
577. Carpentersville village, Illinois\*
578. Caseyville Township, Illinois\*
579. Champaign City Township, Illinois\*
580. Champaign City, Illinois\*
581. Chicago Heights City, Illinois
582. Chicago Ridge village, Illinois
583. Cicero town / Cicero Township, Illinois\*
584. Clinton County, Illinois\*
585. Collinsville Township, Illinois\*
586. Crystal Lake City, Illinois\*
587. Cunningham Township, Illinois\*
588. Danville City, Illinois\*
589. Decatur City, Illinois\*
590. Decatur Township, Illinois\*
591. DeKalb City, Illinois\*
592. DeKalb Township, Illinois\*
593. Des Plaines City, Illinois\*
594. Dolton village, Illinois
595. Downers Grove Township, Illinois\*
596. Downers Grove village, Illinois\*
597. Du Page Township, Illinois\*
598. Dundee Township, Illinois\*
599. Edwardsville Township, Illinois\*
600. Effingham County, Illinois\*
601. Ela Township, Illinois\*
602. Elgin City, Illinois\*
603. Elgin Township, Illinois\*
604. Elk Grove Township, Illinois\*
605. Elk Grove Village village, Illinois\*
606. Elmhurst City, Illinois\*
607. Evanston City, Illinois\*
608. Evergreen Park village, Illinois
609. Forest Park village, Illinois
610. Frankfort Township, Illinois\*
611. Franklin Park village, Illinois
612. Fremont Township, Illinois\*
613. Fulton County, Illinois\*
614. Galesburg City Township, Illinois\*
615. Galesburg City, Illinois\*
616. Glendale Heights village, Illinois\*
617. Glenview village, Illinois\*
618. Grafton Township, Illinois\*
619. Granite City City, Illinois
620. Grundy County, Illinois\*
621. Gurnee village, Illinois\*
622. Hanover Park village, Illinois\*
623. Hanover Township, Illinois\*
624. Harlem Township, Illinois\*
625. Harvey City, Illinois
626. Hoffman Estates village, Illinois\*
627. Homer Township, Illinois\*
628. Jackson County, Illinois\*
629. Jersey County, Illinois
630. Joliet City, Illinois\*
631. Joliet Township, Illinois\*
632. Kankakee City, Illinois
633. Knox County, Illinois\*
634. La Grange Park village, Illinois
635. Lake County, Illinois\*
636. Lake Villa Township, Illinois\*
637. LaSalle County, Illinois\*
638. Lee County, Illinois\*
639. Leyden Township, Illinois\*
640. Libertyville Township, Illinois\*
641. Lisle Township, Illinois\*
642. Livingston County, Illinois\*
643. Lockport Township, Illinois\*
644. Lombard village, Illinois\*
645. Lyons Township, Illinois\*
646. Lyons village, Illinois
647. Madison County, Illinois\*
648. Maine Township, Illinois\*
649. Massac County, Illinois-
650. Maywood village, Illinois
651. McHenry Township, Illinois\*
652. McLean County, Illinois\*
653. Melrose Park village, Illinois

654. Milton Township, Illinois\*
655. Moline City, Illinois\*
656. Monroe County, Illinois\*
657. Moraine Township, Illinois\*
658. Morgan County, Illinois\*
659. Mount Prospect village, Illinois\*
660. Mundelein village, Illinois\*
661. Naperville City, Illinois\*
662. Naperville Township, Illinois\*
663. New Lenox Township, Illinois\*
664. New Trier Township, Illinois\*
665. Niles Township, Illinois\*
666. Normal town, Illinois\*
667. Normal Township, Illinois\*
668. Northbrook village, Illinois\*
669. Northfield Township, Illinois\*
670. Northlake City, Illinois
671. Nunda Township, Illinois\*
672. Oak Lawn village, Illinois\*
673. Oak Park Township, Illinois\*
674. Oak Park village, Illinois\*
675. Ogle County, Illinois\*
676. Orland Park village, Illinois\*
677. Orland Township, Illinois\*
678. Oswego Township, Illinois\*
679. Oswego village, Illinois\*
680. Palatine Township, Illinois\*
681. Palatine village, Illinois\*
682. Palos Heights City, Illinois
683. Palos Hills City, Illinois
684. Palos Township, Illinois\*
685. Park Ridge City, Illinois\*
686. Pekin City, Illinois\*
687. Peoria City Township, Illinois\*
688. Peoria City, Illinois\*
689. Peoria County, Illinois\*
690. Plainfield Township, Illinois\*
691. Plainfield village, Illinois\*
692. Proviso Township, Illinois\*
693. Quincy City, Illinois\*
694. Quincy Township, Illinois\*
695. Randolph County, Illinois\*
696. Rich Township, Illinois\*
697. River Forest village, Illinois
698. Rock Island City, Illinois\*
699. Rockford Township, Illinois\*
700. Romeoville village, Illinois\*
701. Schaumburg Township, Illinois\*
702. Schaumburg village, Illinois\*
703. Schiller Park village, Illinois
704. Shields Township, Illinois\*
705. Skokie village, Illinois\*
706. South Moline Township, Illinois\*
707. Springfield City, Illinois\*
708. St. Charles City, Illinois\*
709. St. Charles Township, Illinois\*
710. St. Clair County, Illinois\*
711. St. Clair Township, Illinois\*
712. Stickney Township, Illinois\*
713. Streamwood village, Illinois\*
714. Streator City, Illinois
715. Summit village, Illinois
716. Tazewell County, Illinois\*
717. Thornton Township, Illinois\*
718. Tinley Park village, Illinois\*
719. Troy Township, Illinois\*
720. Urbana City, Illinois\*
721. Vermilion County, Illinois\*
722. Vernon Township, Illinois\*
723. Warren Township, Illinois\*
724. Washington County, Illinois
725. Waukegan City, Illinois\*
726. Waukegan Township, Illinois\*
727. Wayne Township, Illinois\*
728. West Deerfield Township, Illinois\*
729. Wheatland Township, Illinois\*
730. Wheaton City, Illinois\*
731. Wheeling Township, Illinois\*
732. Wheeling village, Illinois\*
733. Whiteside County, Illinois\*
734. Williamson County, Illinois\*
735. Winfield Township, Illinois\*
736. Wood River Township, Illinois\*
737. Woodford County, Illinois\*
738. Woodridge village, Illinois\*
739. Worth Township, Illinois\*

- 740. York Township, Illinois\*
- 741. Aboite Township, Indiana\*
- 742. Adams County, Indiana\*
- 743. Adams Township, Indiana\*
- 744. Anderson City, Indiana\*
- 745. Anderson Township, Indiana\*
- 746. Bartholomew County, Indiana\*
- 747. Bloomington Township, Indiana\*
- 748. Boone County, Indiana\*
- 749. Calumet Township, Indiana\*
- 750. Carmel City, Indiana\*
- 751. Cass County, Indiana\*
- 752. Center Township, Delaware County, Indiana\*
- 753. Center Township, Howard County, Indiana\*
- 754. Center Township, Lake County, Indiana\*
- 755. Center Township, Marion County, Indiana\*
- 756. Center Township, Porter County, Indiana\*
- 757. Center Township, Vanderburgh County, Indiana\*
- 758. Clark County, Indiana\*
- 759. Clay Township, Hamilton County, Indiana\*
- 760. Clay Township, St. Joseph County, Indiana\*
- 761. Clinton County, Indiana\*
- 762. Columbus City, Indiana\*
- 763. Columbus Township, Indiana\*
- 764. Concord Township, Indiana\*
- 765. Crown Point City, Indiana\*
- 766. Daviess County, Indiana\*
- 767. Dearborn County, Indiana\*
- 768. Decatur Township, Indiana\*
- 769. DeKalb County, Indiana\*
- 770. Delaware Township, Indiana\*
- 771. Dubois County, Indiana\*
- 772. Elkhart City, Indiana\*
- 773. Elkhart County, Indiana\*
- 774. Elkhart Township, Indiana\*
- 775. Fairfield Township, Indiana\*
- 776. Fall Creek Township, Hamilton County, Indiana\*
- 777. Floyd County, Indiana\*
- 778. Franklin Township, Marion County, Indiana\*
- 779. Gibson County, Indiana\*
- 780. Goshen City, Indiana\*
- 781. Grant County, Indiana\*
- 782. Greene County, Indiana\*
- 783. Guilford Township, Indiana\*
- 784. Hamilton County, Indiana\*
- 785. Hancock County, Indiana\*
- 786. Harrison Township, Vigo County, Indiana\*
- 787. Hendricks County, Indiana\*
- 788. Henry County, Indiana\*
- 789. Hobart Township, Indiana\*
- 790. Huntington County, Indiana\*
- 791. Jasper County, Indiana\*
- 792. Jefferson County, Indiana\*
- 793. Jeffersonville Township, Indiana\*
- 794. Johnson County, Indiana\*
- 795. Knight Township, Indiana\*
- 796. Knox County, Indiana\*
- 797. Kokomo City, Indiana\*
- 798. Kosciusko County, Indiana\*
- 799. LaGrange County, Indiana\*
- 800. Lawrence Township, Indiana\*
- 801. Lincoln Township, Indiana\*
- 802. Merrillville town, Indiana\*
- 803. Miami County, Indiana\*
- 804. Michigan City City, Indiana\*
- 805. Mishawaka City, Indiana\*
- 806. Montgomery County, Indiana\*
- 807. New Albany City, Indiana\*
- 808. New Albany Township, Indiana\*
- 809. Noble County, Indiana\*
- 810. Noblesville Township, Indiana\*
- 811. North Township, Indiana\*
- 812. Ohio Township, Indiana\*
- 813. Orange County, Indiana
- 814. Penn Township, Indiana\*

815. Perry Township, Allen County, Indiana\*
816. Perry Township, Marion County, Indiana\*
817. Perry Township, Monroe County, Indiana\*
818. Pike Township, Indiana\*
819. Pleasant Township, Johnson County, Indiana\*
820. Portage City, Indiana\*
821. Portage Township, St. Joseph County, Indiana\*
822. Portage Township, Porter County, Indiana\*
823. Putnam County, Indiana\*
824. Ross Township, Indiana\*
825. Shelby County, Indiana\*
826. Shelbyville City, Indiana
827. St. John Township, Indiana\*
828. St. Joseph Township, Indiana\*
829. Steuben County, Indiana\*
830. Valparaiso City, Indiana\*
831. Wabash County, Indiana\*
832. Wabash Township, Indiana\*
833. Warren Township, Indiana\*
834. Warrick County, Indiana\*
835. Washington Township, Allen County, Indiana\*
836. Washington Township, Hamilton County, Indiana\*
837. Washington Township, Hendricks County, Indiana\*
838. Washington Township, Marion County, Indiana\*
839. Wayne County, Indiana\*
840. Wayne Township, Allen County, Indiana\*
841. Wayne Township, Marion County, Indiana\*
842. Wayne Township, Wayne County, Indiana\*
843. Wea Township, Indiana\*
844. White River Township, Indiana\*
845. Whitley County, Indiana\*
846. Ames City, Iowa\*
847. Ankeny City, Iowa\*
848. Bettendorf City, Iowa\*
849. Cedar Falls City, Iowa\*
850. Cedar Rapids City, Iowa\*
851. Council Bluffs City, Iowa\*
852. Davenport City, Iowa\*
853. Des Moines City, Iowa\*
854. Dubuque City, Iowa\*
855. Dubuque County, Iowa\*
856. Iowa City City, Iowa\*
857. Linn County, Iowa\*
858. Marion City, Iowa\*
859. Marshall County, Iowa\*
860. Sioux City City, Iowa\*
861. Story County, Iowa\*
862. Urbandale City, Iowa\*
863. Wapello County, Iowa\*
864. Warren County, Iowa\*
865. Waterloo City, Iowa\*
866. West Des Moines City, Iowa\*
867. Woodbury County, Iowa\*
868. Bourbon County, Kansas
869. Butler County, Kansas\*
870. Cherokee County, Kansas
871. Crawford County, Kansas\*
872. Douglas County, Kansas\*
873. Ford County, Kansas\*
874. Geary County, Kansas\*
875. Harvey County, Kansas\*
876. Hutchinson City, Kansas\*
877. Lawrence City, Kansas\*
878. Leavenworth City, Kansas\*
879. Leawood City, Kansas\*
880. Lenexa City, Kansas\*
881. Lyon County, Kansas\*
882. Manhattan City, Kansas\*
883. Miami County, Kansas\*
884. Montgomery County, Kansas\*
885. Neosho County, Kansas
886. Olathe City, Kansas\*
887. Riley County, Kansas\*

888. Salina City, Kansas\*
889. Saline County, Kansas\*
890. Shawnee City, Kansas\*
891. Shawnee County, Kansas\*
892. Topeka City, Kansas\*
893. Allen County, Kentucky
894. Anderson County, Kentucky
895. Barren County, Kentucky\*
896. Bath County, Kentucky
897. Bell County, Kentucky
898. Bowling Green City, Kentucky\*
899. Breathitt County, Kentucky
900. Bullitt County, Kentucky\*
901. Caldwell County, Kentucky
902. Calloway County, Kentucky\*
903. Campbell County, Kentucky\*
904. Campbellsville City, Kentucky
905. Carter County, Kentucky
906. Casey County, Kentucky
907. Christian County, Kentucky\*
908. Clay County, Kentucky
909. Clinton County, Kentucky
910. Daviess County, Kentucky\*
911. Elizabethtown City, Kentucky\*
912. Fleming County, Kentucky
913. Florence City, Kentucky\*
914. Garrard County, Kentucky
915. Georgetown City, Kentucky\*
916. Grant County, Kentucky
917. Graves County, Kentucky\*
918. Harrison County, Kentucky
919. Hart County, Kentucky
920. Hopkinsville City, Kentucky\*
921. Knox County, Kentucky\*
922. Larue County, Kentucky
923. Laurel County, Kentucky\*
924. Letcher County, Kentucky
925. Lewis County, Kentucky
926. Lincoln County, Kentucky
927. Logan County, Kentucky
928. Martin County, Kentucky
929. Mason County, Kentucky
930. Mercer County, Kentucky
931. Monroe County, Kentucky
932. Morgan County, Kentucky
933. Mount Washington City, Kentucky
934. Muhlenberg County, Kentucky\*
935. Murray City, Kentucky
936. Nelson County, Kentucky\*
937. Nicholasville City, Kentucky\*
938. Owen County, Kentucky
939. Owensboro City, Kentucky\*
940. Powell County, Kentucky
941. Richmond City, Kentucky\*
942. Rowan County, Kentucky
943. Russell County, Kentucky
944. Shepherdsville City, Kentucky
945. Spencer County, Kentucky
946. Taylor County, Kentucky
947. Todd County, Kentucky
948. Union County, Kentucky
949. Wayne County, Kentucky
950. Webster County, Kentucky
951. Whitley County, Kentucky\*
952. Winchester City, Kentucky
953. Acadia Parish, Louisiana\*
954. Bienville Parish, Louisiana
955. Covington City, Louisiana
956. De Soto Parish, Louisiana
957. Gretna City, Louisiana
958. Hartsville City / Terrebonne Parish  
(Terrebonne Parish Consolidated  
Government), Louisiana\*
959. Iberville Parish, Louisiana\*
960. Lafayette City / Lafayette Parish,  
Louisiana\*
961. Lincoln Parish, Louisiana\*
962. Livingston Parish, Louisiana\*
963. Morgan City City, Louisiana
964. Natchitoches City, Louisiana
965. New Orleans City / Orleans Parish  
(Orleans Parish-New Orleans City),  
Louisiana\*
966. Pointe Coupee Parish, Louisiana
967. St. Bernard Parish, Louisiana\*
968. Tangipahoa Parish, Louisiana\*

969. Franklin County, Maine\*
970. Hancock County, Maine\*
971. Oxford County, Maine\*
972. Annapolis City, Maryland\*
973. Anne Arundel County, Maryland\*
974. Baltimore County, Maryland\*
975. Cecil County, Maryland\*
976. College Park City, Maryland\*
977. Gaithersburg City, Maryland\*
978. Queen Anne's County, Maryland\*
979. Salisbury City, Maryland\*
980. Worcester County, Maryland\*
981. Amherst town, Massachusetts\*
982. Andover town, Massachusetts\*
983. Arlington town, Massachusetts\*
984. Attleboro City, Massachusetts\*
985. Barnstable County, Massachusetts\*
986. Boston City, Massachusetts\*
987. Bristol County, Massachusetts\*
988. Dartmouth town, Massachusetts\*
989. Dracut town, Massachusetts\*
990. Franklin Town City,  
Massachusetts\*
991. Lawrence City, Massachusetts\*
992. Lexington town, Massachusetts\*
993. Marlborough City, Massachusetts\*
994. Nantucket town, Massachusetts
995. Needham town, Massachusetts\*
996. Newton City, Massachusetts\*
997. Norfolk County, Massachusetts\*
998. Plymouth County, Massachusetts\*
999. Shrewsbury town, Massachusetts\*
1000. Taunton City, Massachusetts\*
1001. Waltham City, Massachusetts\*
1002. Westfield City, Massachusetts\*
1003. Allegan County, Michigan\*
1004. Ann Arbor City, Michigan\*
1005. Barry County, Michigan\*
1006. Battle Creek City, Michigan\*
1007. Bay City City, Michigan\*
1008. Bay County, Michigan\*
1009. Bedford Township, Michigan\*
1010. Bloomfield charter Township,  
Michigan\*
1011. Brownstown charter Township,  
Michigan\*
1012. Cheboygan County, Michigan
1013. Chesterfield Township, Michigan\*
1014. Clare County, Michigan\*
1015. Commerce charter Township,  
Michigan\*
1016. Dearborn City, Michigan\*
1017. Dearborn Heights City, Michigan\*
1018. Delta charter Township, Michigan\*
1019. Eastpointe City, Michigan\*
1020. Emmet County, Michigan\*
1021. Farmington Hills City, Michigan\*
1022. Flint charter Township, Michigan\*
1023. Flint City, Michigan\*
1024. Georgetown charter Township,  
Michigan\*
1025. Grand Blanc charter Township,  
Michigan\*
1026. Harrison charter Township,  
Michigan
1027. Holland charter Township,  
Michigan\*
1028. Holland City, Michigan\*
1029. Huron County, Michigan\*
1030. Independence charter Township,  
Michigan\*
1031. Jackson County, Michigan\*
1032. Kalamazoo City, Michigan\*
1033. Kentwood City, Michigan\*
1034. Lapeer County, Michigan\*
1035. Lincoln Park City, Michigan\*
1036. Macomb Township, Michigan\*
1037. Mecosta County, Michigan\*
1038. Meridian charter Township,  
Michigan\*
1039. Midland City, Michigan\*
1040. Midland County, Michigan\*
1041. Muskegon City, Michigan\*
1042. Novi City, Michigan\*
1043. Orion charter Township, Michigan\*

- 1044. Ottawa County, Michigan\*
- 1045. Plainfield charter Township, Michigan\*
- 1046. Portage City, Michigan\*
- 1047. Redford charter Township, Michigan\*
- 1048. Rochester Hills City, Michigan\*
- 1049. Roseville City, Michigan\*
- 1050. Royal Oak City, Michigan\*
- 1051. Saginaw charter Township, Michigan\*
- 1052. Saginaw City, Michigan\*
- 1053. Shelby charter Township, Michigan\*
- 1054. Southfield City, Michigan\*
- 1055. St. Clair Shores City, Michigan\*
- 1056. St. Joseph County, Michigan\*
- 1057. Sterling Heights City, Michigan\*
- 1058. Taylor City, Michigan\*
- 1059. Troy City, Michigan\*
- 1060. Van Buren County, Michigan\*
- 1061. Warren City, Michigan\*
- 1062. Waterford charter Township, Michigan\*
- 1063. West Bloomfield charter Township, Michigan\*
- 1064. White Lake charter Township, Michigan\*
- 1065. Wyoming City, Michigan\*
- 1066. Ypsilanti charter Township, Michigan\*
- 1067. Andover City, Minnesota\*
- 1068. Apple Valley City, Minnesota\*
- 1069. Becker County, Minnesota\*
- 1070. Beltrami County, Minnesota\*
- 1071. Benton County, Minnesota\*
- 1072. Blaine City, Minnesota\*
- 1073. Bloomington City, Minnesota\*
- 1074. Blue Earth County, Minnesota\*
- 1075. Brooklyn Center City, Minnesota\*
- 1076. Brooklyn Park City, Minnesota\*
- 1077. Burnsville City, Minnesota\*
- 1078. Carlton County, Minnesota\*
- 1079. Carver County, Minnesota\*
- 1080. Chisago County, Minnesota\*
- 1081. Clay County, Minnesota\*
- 1082. Cottage Grove City, Minnesota\*
- 1083. Crow Wing County, Minnesota\*
- 1084. Dakota County, Minnesota\*
- 1085. Douglas County, Minnesota\*
- 1086. Eagan City, Minnesota\*
- 1087. Eden Prairie City, Minnesota\*
- 1088. Edina City, Minnesota\*
- 1089. Freeborn County, Minnesota\*
- 1090. Goodhue County, Minnesota\*
- 1091. Hennepin County, Minnesota\*
- 1092. Inver Grove Heights City, Minnesota\*
- 1093. Isanti County, Minnesota\*
- 1094. Itasca County, Minnesota\*
- 1095. Kandiyohi County, Minnesota\*
- 1096. Lakeville City, Minnesota\*
- 1097. Mankato City, Minnesota\*
- 1098. Maple Grove City, Minnesota\*
- 1099. Maplewood City, Minnesota\*
- 1100. McLeod County, Minnesota\*
- 1101. Meeker County, Minnesota
- 1102. Minneapolis City, Minnesota\*
- 1103. Minnetonka City, Minnesota\*
- 1104. Moorhead City, Minnesota\*
- 1105. Morrison County, Minnesota\*
- 1106. Mower County, Minnesota\*
- 1107. Nicollet County, Minnesota\*
- 1108. Olmsted County, Minnesota\*
- 1109. Otter Tail County, Minnesota\*
- 1110. Plymouth City, Minnesota\*
- 1111. Polk County, Minnesota\*
- 1112. Ramsey County, Minnesota\*
- 1113. Rice County, Minnesota\*
- 1114. Richfield City, Minnesota\*
- 1115. Roseau County, Minnesota
- 1116. Roseville City, Minnesota\*
- 1117. Savage City, Minnesota\*
- 1118. Scott County, Minnesota\*
- 1119. Shakopee City, Minnesota\*
- 1120. Sherburne County, Minnesota\*



- 1121. Sibley County, Minnesota
- 1122. St. Cloud City, Minnesota\*
- 1123. St. Louis County, Minnesota\*
- 1124. St. Louis Park City, Minnesota\*
- 1125. Stearns County, Minnesota\*
- 1126. Steele County, Minnesota\*
- 1127. Waseca County, Minnesota
- 1128. Washington County, Minnesota\*
- 1129. Winona County, Minnesota\*
- 1130. Woodbury City, Minnesota\*
- 1131. Wright County, Minnesota\*
- 1132. Alcorn County, Mississippi\*
- 1133. Attala County, Mississippi
- 1134. Biloxi City, Mississippi\*
- 1135. Brookhaven City, Mississippi
- 1136. Chickasaw County, Mississippi
- 1137. Clarke County, Mississippi
- 1138. Cleveland City, Mississippi
- 1139. Columbus City, Mississippi
- 1140. Copiah County, Mississippi
- 1141. Gautier City, Mississippi
- 1142. George County, Mississippi
- 1143. Greene County, Mississippi
- 1144. Hancock County, Mississippi\*
- 1145. Holmes County, Mississippi
- 1146. Itawamba County, Mississippi
- 1147. Jackson County, Mississippi\*
- 1148. Jefferson Davis County, Mississippi
- 1149. Jones County, Mississippi\*
- 1150. Lafayette County, Mississippi\*
- 1151. Lamar County, Mississippi\*
- 1152. Lauderdale County, Mississippi\*
- 1153. Lawrence County, Mississippi
- 1154. Lee County, Mississippi\*
- 1155. Lincoln County, Mississippi\*
- 1156. Lowndes County, Mississippi\*
- 1157. Marion County, Mississippi
- 1158. Marshall County, Mississippi\*
- 1159. Monroe County, Mississippi\*
- 1160. Moss Point City, Mississippi
- 1161. Neshoba County, Mississippi
- 1162. Ocean Springs City, Mississippi
- 1163. Oktibbeha County, Mississippi\*
- 1164. Olive Branch City, Mississippi\*
- 1165. Panola County, Mississippi\*
- 1166. Perry County, Mississippi
- 1167. Pike County, Mississippi\*
- 1168. Pontotoc County, Mississippi\*
- 1169. Rankin County, Mississippi\*
- 1170. Southaven City, Mississippi\*
- 1171. Starkville City, Mississippi
- 1172. Sunflower County, Mississippi
- 1173. Tallahatchie County, Mississippi
- 1174. Tishomingo County, Mississippi
- 1175. Tupelo City, Mississippi\*
- 1176. Union County, Mississippi
- 1177. Vicksburg City, Mississippi
- 1178. Walthall County, Mississippi
- 1179. Warren County, Mississippi\*
- 1180. Wayne County, Mississippi
- 1181. Yalobusha County, Mississippi
- 1182. Adair County, Missouri
- 1183. Andrew County, Missouri
- 1184. Ballwin City, Missouri\*
- 1185. Barry County, Missouri\*
- 1186. Barton County, Missouri
- 1187. Blue Springs City, Missouri\*
- 1188. Cape Girardeau City, Missouri\*
- 1189. Chesterfield City, Missouri\*
- 1190. Clay County, Missouri\*
- 1191. Clinton County, Missouri
- 1192. Columbia City, Missouri\*
- 1193. DeKalb County, Missouri
- 1194. Florissant City, Missouri\*
- 1195. Henry County, Missouri
- 1196. Jefferson City City, Missouri\*
- 1197. Laclede County, Missouri\*
- 1198. Lafayette County, Missouri\*
- 1199. Lawrence County, Missouri\*
- 1200. Lee's Summit City, Missouri\*
- 1201. Liberty City, Missouri\*
- 1202. Livingston County, Missouri
- 1203. McDonald County, Missouri
- 1204. New Madrid County, Missouri
- 1205. Newton County, Missouri\*
- 1206. Nodaway County, Missouri

- 1207. O'Fallon City, Missouri\*
- 1208. Pike County, Missouri
- 1209. Platte County, Missouri\*
- 1210. Polk County, Missouri\*
- 1211. Ralls County, Missouri
- 1212. Ray County, Missouri
- 1213. Scott County, Missouri\*
- 1214. St. Charles City, Missouri\*
- 1215. St. Louis City, Missouri\*
- 1216. St. Peters City, Missouri\*
- 1217. University City City, Missouri\*
- 1218. Vernon County, Missouri
- 1219. Wentzville City, Missouri\*
- 1220. Wildwood City, Missouri\*
- 1221. Billings City, Montana\*
- 1222. Bozeman City, Montana\*
- 1223. Butte City / Silver Bow County  
(City and County of Butte-Silver  
Bow), Montana\*
- 1224. Flathead County, Montana\*
- 1225. Helena City, Montana\*
- 1226. Lewis and Clark County, Montana\*
- 1227. Ravalli County, Montana\*
- 1228. Yellowstone County, Montana\*
- 1229. Adams County, Nebraska\*
- 1230. Bellevue City, Nebraska\*
- 1231. Buffalo County, Nebraska\*
- 1232. Dodge County, Nebraska\*
- 1233. Grand Island City, Nebraska\*
- 1234. Hall County, Nebraska\*
- 1235. Kearney City, Nebraska\*
- 1236. Lancaster County, Nebraska\*
- 1237. Lincoln City, Nebraska\*
- 1238. Madison County, Nebraska\*
- 1239. Omaha City, Nebraska\*
- 1240. Platte County, Nebraska\*
- 1241. Scotts Bluff County, Nebraska\*
- 1242. South Sioux City City, Nebraska
- 1243. Douglas County, Nevada\*
- 1244. Elko County, Nevada\*
- 1245. Fernley City, Nevada
- 1246. Humboldt County, Nevada
- 1247. Lyon County, Nevada\*
- 1248. Reno City, Nevada\*
- 1249. Dover City, New Hampshire\*
- 1250. Merrimack County, New  
Hampshire\*
- 1251. Rochester City, New Hampshire\*
- 1252. Atlantic City City, New Jersey\*
- 1253. Belleville Township, New Jersey\*
- 1254. Berkeley Township, New Jersey\*
- 1255. Bloomfield Township, New Jersey\*
- 1256. Brick Township, New Jersey\*
- 1257. Bridgewater Township, New  
Jersey\*
- 1258. Camden City, New Jersey\*
- 1259. Cape May County, New Jersey\*
- 1260. Cherry Hill Township, New Jersey\*
- 1261. City of Orange Township, New  
Jersey\*
- 1262. Cumberland County, New Jersey\*
- 1263. Deptford Township, New Jersey\*
- 1264. East Brunswick Township, New  
Jersey\*
- 1265. East Orange City, New Jersey\*
- 1266. Edison Township, New Jersey\*
- 1267. Egg Harbor Township, New Jersey\*
- 1268. Evesham Township, New Jersey\*
- 1269. Ewing Township, New Jersey\*
- 1270. Fair Lawn borough, New Jersey\*
- 1271. Fort Lee borough, New Jersey\*
- 1272. Franklin Township, Somerset  
County, New Jersey\*
- 1273. Freehold Township, New Jersey\*
- 1274. Galloway Township, New Jersey\*
- 1275. Garfield City, New Jersey\*
- 1276. Gloucester County, New Jersey\*
- 1277. Gloucester Township, New Jersey\*
- 1278. Hackensack City, New Jersey\*
- 1279. Hamilton Township, Mercer  
County, New Jersey\*
- 1280. Hillsborough Township, New  
Jersey\*
- 1281. Hoboken City, New Jersey\*
- 1282. Howell Township, New Jersey\*
- 1283. Irvington Township, New Jersey\*

- 1284. Jackson Township, New Jersey\*
- 1285. Kearny town, New Jersey\*
- 1286. Lakewood Township, New Jersey\*
- 1287. Lawrence Township, New Jersey\*
- 1288. Linden City, New Jersey\*
- 1289. Livingston Township, New Jersey\*
- 1290. Long Branch City, New Jersey\*
- 1291. Manalapan Township, New Jersey\*
- 1292. Manchester Township, New Jersey\*
- 1293. Marlboro Township, New Jersey\*
- 1294. Mercer County, New Jersey\*
- 1295. Middlesex County, New Jersey\*
- 1296. Middletown Township, New Jersey\*
- 1297. Monmouth County, New Jersey\*
- 1298. Monroe Township, Gloucester County, New Jersey\*
- 1299. Monroe Township, Middlesex County, New Jersey\*
- 1300. Montclair Township, New Jersey\*
- 1301. Morris County, New Jersey\*
- 1302. Mount Laurel Township, New Jersey\*
- 1303. New Brunswick City, New Jersey\*
- 1304. Newark City, New Jersey\*
- 1305. North Bergen Township, New Jersey\*
- 1306. North Brunswick Township, New Jersey\*
- 1307. Old Bridge Township, New Jersey\*
- 1308. Parsippany-Troy Hills Township, New Jersey\*
- 1309. Passaic City, New Jersey\*
- 1310. Pennsauken Township, New Jersey\*
- 1311. Perth Amboy City, New Jersey\*
- 1312. Piscataway Township, New Jersey\*
- 1313. Plainfield City, New Jersey\*
- 1314. Princeton, New Jersey\*
- 1315. Salem County, New Jersey\*
- 1316. Sayreville borough, New Jersey\*
- 1317. Somerset County, New Jersey\*
- 1318. South Brunswick Township, New Jersey\*
- 1319. Teaneck Township, New Jersey\*
- 1320. Toms River Township, New Jersey\*
- 1321. Union City City, New Jersey\*
- 1322. Union County, New Jersey\*
- 1323. Union Township, New Jersey\*
- 1324. Warren County, New Jersey\*
- 1325. Washington Township, Gloucester County, New Jersey\*
- 1326. Wayne Township, New Jersey\*
- 1327. West New York town, New Jersey\*
- 1328. West Orange Township, New Jersey\*
- 1329. Willingboro Township, New Jersey\*
- 1330. Winslow Township, New Jersey\*
- 1331. Woodbridge Township, New Jersey\*
- 1332. Amherst town, New York\*
- 1333. Bethlehem town, New York\*
- 1334. Binghamton City, New York\*
- 1335. Brighton town, New York\*
- 1336. Carmel town, New York\*
- 1337. Cattaraugus County, New York\*
- 1338. Cayuga County, New York\*
- 1339. Chautauqua County, New York\*
- 1340. Cheektowaga town, New York\*
- 1341. Chemung County, New York\*
- 1342. Chenango County, New York\*
- 1343. Cicero town, New York\*
- 1344. Clarence town, New York\*
- 1345. Clay town, New York\*
- 1346. Clifton Park town, New York\*
- 1347. Colonie town, New York\*
- 1348. Cortlandt town, New York\*
- 1349. Delaware County, New York\*
- 1350. Eastchester town, New York\*
- 1351. Essex County, New York\*
- 1352. Freeport village, New York\*
- 1353. Greece town, New York\*
- 1354. Greenburgh town, New York\*

1355. Guilderland town, New York\*
1356. Hamburg town, New York\*
1357. Henrietta town, New York\*
1358. Irondequoit town, New York\*
1359. Lancaster town, New York\*
1360. Livingston County, New York\*
1361. Madison County, New York\*
1362. Manlius town, New York\*
1363. Mount Pleasant town, New York\*
1364. Mount Vernon City, New York\*
1365. New Rochelle City, New York\*
1366. Newburgh town, New York\*
1367. Niagara Falls City, New York\*
1368. North Tonawanda City, New York\*
1369. Orleans County, New York\*
1370. Ossining town, New York\*
1371. Otsego County, New York\*
1372. Penfield town, New York\*
1373. Perinton town, New York\*
1374. Putnam County, New York\*
1375. Rye town, New York\*
1376. Salina town, New York\*
1377. Spring Valley village, New York\*
1378. Tioga County, New York\*
1379. Tonawanda town, New York\*
1380. Union town, New York\*
1381. Wappinger town, New York
1382. Warren County, New York\*
1383. Warwick town, New York\*
1384. Wayne County, New York\*
1385. Webster town, New York\*
1386. West Seneca town, New York\*
1387. White Plains City, New York\*
1388. Yates County, New York
1389. Yorktown town, New York\*
1390. Alexander County, North Carolina\*
1391. Alleghany County, North Carolina
1392. Apex town, North Carolina\*
1393. Asheville City, North Carolina\*
1394. Bertie County, North Carolina
1395. Burlington City, North Carolina\*
1396. Cary town, North Carolina\*
1397. Caswell County, North Carolina
1398. Chapel Hill town, North Carolina\*
1399. Charlotte City, North Carolina\*
1400. Cherokee County, North Carolina
1401. Chowan County, North Carolina
1402. Concord City, North Carolina\*
1403. Cornelius town, North Carolina\*
1404. Currituck County, North Carolina
1405. Durham City, North Carolina\*
1406. Edgecombe County, North Carolina\*
1407. Fuquay-Varina town, North Carolina\*
1408. Garner town, North Carolina\*
1409. Gastonia City, North Carolina\*
1410. Goldsboro City, North Carolina\*
1411. Greene County, North Carolina
1412. Greenville City, North Carolina\*
1413. Harnett County, North Carolina\*
1414. Henderson County, North Carolina\*
1415. High Point City, North Carolina\*
1416. Hoke County, North Carolina\*
1417. Holly Springs town, North Carolina\*
1418. Huntersville town, North Carolina\*
1419. Indian Trail town, North Carolina\*
1420. Jackson County, North Carolina\*
1421. Johnston County, North Carolina\*
1422. Kannapolis City, North Carolina\*
1423. Lenoir County, North Carolina\*
1424. Macon County, North Carolina\*
1425. Matthews town, North Carolina\*
1426. Monroe City, North Carolina\*
1427. Mooresville town, North Carolina\*
1428. Nash County, North Carolina\*
1429. Pender County, North Carolina\*
1430. Raleigh City, North Carolina\*
1431. Rocky Mount City, North Carolina\*
1432. Salisbury City, North Carolina\*
1433. Sanford City, North Carolina\*
1434. Stanly County, North Carolina\*
1435. Transylvania County, North Carolina\*
1436. Union County, North Carolina\*

- 1437. Wake County, North Carolina\*
- 1438. Wake Forest town, North Carolina\*
- 1439. Warren County, North Carolina
- 1440. Washington County, North Carolina
- 1441. Wilson City, North Carolina\*
- 1442. Wilson County, North Carolina\*
- 1443. Cass County, North Dakota\*
- 1444. Fargo City, North Dakota\*
- 1445. Grand Forks City, North Dakota\*
- 1446. Minot City, North Dakota\*
- 1447. Morton County, North Dakota\*
- 1448. West Fargo City, North Dakota\*
- 1449. Adams County, Ohio
- 1450. Allen County, Ohio\*
- 1451. Alliance City, Ohio
- 1452. Anderson Township, Ohio\*
- 1453. Athens Township, Athens County, Ohio\*
- 1454. Austintown Township, Ohio\*
- 1455. Bath Township, Greene County, Ohio\*
- 1456. Beavercreek City, Ohio\*
- 1457. Beavercreek Township, Ohio\*
- 1458. Boardman Township, Ohio\*
- 1459. Bowling Green City, Ohio\*
- 1460. Brunswick City, Ohio\*
- 1461. Canton City, Ohio\*
- 1462. Carroll County, Ohio
- 1463. Clark County, Ohio\*
- 1464. Clear Creek Township, Ohio\*
- 1465. Cleveland Heights City, Ohio\*
- 1466. Colerain Township, Hamilton County, Ohio\*
- 1467. Columbiana County, Ohio\*
- 1468. Columbus City, Ohio\*
- 1469. Concord Township, Miami County, Ohio\*
- 1470. Deerfield Township, Warren County, Ohio\*
- 1471. Defiance County, Ohio\*
- 1472. Delaware City, Ohio\*
- 1473. Dublin City, Ohio\*
- 1474. Fairborn City, Ohio\*
- 1475. Fostoria City, Ohio
- 1476. Franklin Township, Warren County, Ohio\*
- 1477. Gahanna City, Ohio\*
- 1478. Green Township, Hamilton County, Ohio\*
- 1479. Greene County, Ohio\*
- 1480. Grove City City, Ohio\*
- 1481. Hancock County, Ohio\*
- 1482. Hardin County, Ohio\*
- 1483. Harrison County, Ohio
- 1484. Highland County, Ohio\*
- 1485. Hilliard City, Ohio\*
- 1486. Holmes County, Ohio\*
- 1487. Huber Heights City, Ohio\*
- 1488. Jackson Township, Franklin County, Ohio\*
- 1489. Jackson Township, Stark County, Ohio\*
- 1490. Kettering City, Ohio\*
- 1491. Lancaster City, Ohio\*
- 1492. Liberty Township, Butler County, Ohio\*
- 1493. Liberty Township, Delaware County, Ohio\*
- 1494. Lima City, Ohio\*
- 1495. Madison County, Ohio\*
- 1496. Mahoning County, Ohio\*
- 1497. Mansfield City, Ohio\*
- 1498. Marion City, Ohio\*
- 1499. Marion Township, Marion County, Ohio\*
- 1500. Mason City, Ohio\*
- 1501. Massillon City, Ohio\*
- 1502. Medina County, Ohio\*
- 1503. Mentor City, Ohio\*
- 1504. Miami County, Ohio\*
- 1505. Miami Township, Clermont County, Ohio\*
- 1506. Miami Township, Montgomery County, Ohio\*
- 1507. Mifflin Township, Franklin County, Ohio\*

1508. Monroe County, Ohio
1509. Morrow County, Ohio\*
1510. Newark City, Ohio\*
1511. Norwalk City, Ohio
1512. Norwich Township, Franklin County, Ohio\*
1513. Orange Township, Delaware County, Ohio\*
1514. Ottawa County, Ohio\*
1515. Pickaway County, Ohio\*
1516. Pike County, Ohio
1517. Plain Township, Stark County, Ohio\*
1518. Preble County, Ohio\*
1519. Putnam County, Ohio\*
1520. Reynoldsburg City, Ohio\*
1521. Richland County, Ohio\*
1522. Sandusky City, Ohio
1523. Springfield City, Ohio\*
1524. Springfield Township, Hamilton County, Ohio\*
1525. Sylvania Township, Ohio\*
1526. Union County, Ohio\*
1527. Union Township, Clermont County, Ohio\*
1528. Upper Arlington City, Ohio\*
1529. Vinton County, Ohio
1530. Violet Township, Ohio\*
1531. Warren County, Ohio\*
1532. Washington Township, Franklin County, Ohio\*
1533. Washington Township, Montgomery County, Ohio\*
1534. West Chester Township, Ohio\*
1535. Westerville City, Ohio\*
1536. Westlake City, Ohio\*
1537. Wood County, Ohio\*
1538. Wyandot County, Ohio
1539. Youngstown City, Ohio\*
1540. Bartlesville City, Oklahoma\*
1541. Bryan County, Oklahoma\*
1542. Canadian County, Oklahoma\*
1543. Carter County, Oklahoma\*
1544. Cherokee County, Oklahoma\*
1545. Garfield County, Oklahoma\*
1546. Moore City, Oklahoma\*
1547. Norman City, Oklahoma\*
1548. Pontotoc County, Oklahoma\*
1549. Sequoyah County, Oklahoma\*
1550. Wagoner County, Oklahoma\*
1551. Albany City, Oregon\*
1552. Beaverton City, Oregon\*
1553. Bend City, Oregon\*
1554. Benton County, Oregon\*
1555. Clackamas County, Oregon\*
1556. Clatsop County, Oregon\*
1557. Columbia County, Oregon\*
1558. Corvallis City, Oregon\*
1559. Curry County, Oregon
1560. Deschutes County, Oregon\*
1561. Douglas County, Oregon\*
1562. Eugene City, Oregon\*
1563. Grants Pass City, Oregon\*
1564. Gresham City, Oregon\*
1565. Hillsboro City, Oregon\*
1566. Jackson County, Oregon\*
1567. Josephine County, Oregon\*
1568. Keizer City, Oregon\*
1569. Klamath County, Oregon\*
1570. Lake Oswego City, Oregon\*
1571. Lane County, Oregon\*
1572. Lincoln County, Oregon\*
1573. Linn County, Oregon\*
1574. Malheur County, Oregon\*
1575. Marion County, Oregon\*
1576. McMinnville City, Oregon\*
1577. Medford City, Oregon\*
1578. Oregon City City, Oregon\*
1579. Polk County, Oregon\*
1580. Redmond City, Oregon\*
1581. Salem City, Oregon\*
1582. Springfield City, Oregon\*
1583. Tigard City, Oregon\*
1584. Umatilla County, Oregon\*
1585. Washington County, Oregon\*
1586. Yamhill County, Oregon\*

1587. Abington Township, Pennsylvania\*
1588. Allentown City, Pennsylvania\*
1589. Altoona City, Pennsylvania\*
1590. Berks County, Pennsylvania\*
1591. Bethel Park municipality,  
Pennsylvania\*
1592. Bethlehem City, Pennsylvania\*
1593. Blair County, Pennsylvania\*
1594. Butler County, Pennsylvania\*
1595. Centre County, Pennsylvania\*
1596. Cheltenham Township,  
Pennsylvania\*
1597. Chester City, Pennsylvania\*
1598. Chester County, Pennsylvania\*
1599. Clearfield County, Pennsylvania\*
1600. Cranberry Township,  
Pennsylvania\*
1601. Crawford County, Pennsylvania\*
1602. Cumberland County, Pennsylvania\*
1603. Erie City, Pennsylvania\*
1604. Falls Township, Pennsylvania\*
1605. Hampden Township, Pennsylvania\*
1606. Harrisburg City, Pennsylvania\*
1607. Haverford Township,  
Pennsylvania\*
1608. Hempfield Township,  
Pennsylvania\*
1609. Jefferson County, Pennsylvania\*
1610. Lancaster City, Pennsylvania\*
1611. Lancaster County, Pennsylvania\*
1612. Lebanon County, Pennsylvania\*
1613. Lower Macungie Township,  
Pennsylvania\*
1614. Lower Merion Township,  
Pennsylvania\*
1615. Lower Paxton Township,  
Pennsylvania\*
1616. Lower Southampton Township,  
Pennsylvania
1617. Manheim Township, Pennsylvania\*
1618. McKean County, Pennsylvania\*
1619. Mifflin County, Pennsylvania\*
1620. Millcreek Township, Pennsylvania\*
1621. Montgomery County,  
Pennsylvania\*
1622. Mount Lebanon Township,  
Pennsylvania\*
1623. New Castle City, Pennsylvania
1624. North Huntingdon Township,  
Pennsylvania\*
1625. Northampton Township,  
Pennsylvania\*
1626. Penn Hills Township,  
Pennsylvania\*
1627. Perry County, Pennsylvania\*
1628. Radnor Township, Pennsylvania\*
1629. Reading City, Pennsylvania\*
1630. Ridley Township, Pennsylvania\*
1631. Ross Township, Pennsylvania\*
1632. Scranton City, Pennsylvania\*
1633. Snyder County, Pennsylvania\*
1634. Somerset County, Pennsylvania\*
1635. State College borough,  
Pennsylvania\*
1636. Susquehanna County,  
Pennsylvania\*
1637. Union County, Pennsylvania\*
1638. Upper Darby Township,  
Pennsylvania\*
1639. Upper Merion Township,  
Pennsylvania\*
1640. Venango County, Pennsylvania\*
1641. Warren County, Pennsylvania\*
1642. Wayne County, Pennsylvania\*
1643. York City, Pennsylvania\*
1644. York County, Pennsylvania\*
1645. Adjuntas Municipio, Puerto Rico
1646. Arroyo Municipio, Puerto Rico
1647. Barceloneta Municipio, Puerto Rico
1648. Bayamón Municipio, Puerto Rico\*
1649. Caguas Municipio, Puerto Rico\*
1650. Carolina Municipio, Puerto Rico\*
1651. Cataño Municipio, Puerto Rico
1652. Ceiba Municipio, Puerto Rico
1653. Cidra Municipio, Puerto Rico\*
1654. Coamo Municipio, Puerto Rico\*

- 1655. Corozal Municipio, Puerto Rico\*
- 1656. Guayama Municipio, Puerto Rico\*
- 1657. Guaynabo Municipio, Puerto Rico\*
- 1658. Gurabo Municipio, Puerto Rico\*
- 1659. Humacao Municipio, Puerto Rico\*
- 1660. Las Piedras Municipio, Puerto Rico\*
- 1661. Mayagüez Municipio, Puerto Rico\*
- 1662. San Sebastián Municipio, Puerto Rico\*
- 1663. Toa Baja Municipio, Puerto Rico\*
- 1664. Villalba Municipio, Puerto Rico
- 1665. Yauco Municipio, Puerto Rico\*
- 1666. Providence City, Rhode Island\*
- 1667. Aiken City, South Carolina\*
- 1668. Columbia City, South Carolina\*
- 1669. Darlington County, South Carolina\*
- 1670. Florence City, South Carolina\*
- 1671. Goose Creek City, South Carolina\*
- 1672. Greenville City, South Carolina\*
- 1673. Greer City, South Carolina\*
- 1674. Hilton Head Island town, South Carolina\*
- 1675. Rock Hill City, South Carolina\*
- 1676. Spartanburg City, South Carolina\*
- 1677. Sumter City, South Carolina\*
- 1678. Brookings County, South Dakota\*
- 1679. Brown County, South Dakota\*
- 1680. Lincoln County, South Dakota\*
- 1681. Minnehaha County, South Dakota\*
- 1682. Pennington County, South Dakota\*
- 1683. Rapid City City, South Dakota\*
- 1684. Sioux Falls City, South Dakota\*
- 1685. Bartlett City, Tennessee\*
- 1686. Brentwood City, Tennessee\*
- 1687. Cannon County, Tennessee
- 1688. Carter County, Tennessee\*
- 1689. Chattanooga City, Tennessee\*
- 1690. Cheatham County, Tennessee\*
- 1691. Clarksville City, Tennessee\*
- 1692. Cleveland City, Tennessee\*
- 1693. Coffee County, Tennessee\*
- 1694. Collierville town, Tennessee\*
- 1695. Crockett County, Tennessee
- 1696. Decatur County, Tennessee
- 1697. Dickson County, Tennessee\*
- 1698. Dyer County, Tennessee\*
- 1699. Fayette County, Tennessee\*
- 1700. Fentress County, Tennessee
- 1701. Franklin City, Tennessee\*
- 1702. Gallatin City, Tennessee\*
- 1703. Germantown City, Tennessee\*
- 1704. Gibson County, Tennessee\*
- 1705. Hamblen County, Tennessee\*
- 1706. Haywood County, Tennessee
- 1707. Henderson County, Tennessee
- 1708. Hendersonville City, Tennessee\*
- 1709. Henry County, Tennessee\*
- 1710. Jackson City, Tennessee\*
- 1711. Johnson City City, Tennessee\*
- 1712. Johnson County, Tennessee
- 1713. Kingsport City, Tennessee\*
- 1714. Lauderdale County, Tennessee
- 1715. Lawrence County, Tennessee\*
- 1716. Lawrenceburg City, Tennessee
- 1717. Lebanon City, Tennessee\*
- 1718. Lincoln County, Tennessee\*
- 1719. Maryville City, Tennessee
- 1720. Maury County, Tennessee\*
- 1721. McMinnville City, Tennessee
- 1722. Montgomery County, Tennessee\*
- 1723. Morgan County, Tennessee
- 1724. Morristown City, Tennessee\*
- 1725. Mount Juliet City, Tennessee\*
- 1726. Nashville City / Davidson County (Metropolitan Government of Nashville and Davidson County), Tennessee\*
- 1727. Obion County, Tennessee\*
- 1728. Overton County, Tennessee
- 1729. Robertson County, Tennessee\*
- 1730. Scott County, Tennessee
- 1731. Smith County, Tennessee
- 1732. Smyrna town, Tennessee\*
- 1733. Sullivan County, Tennessee\*
- 1734. Sumner County, Tennessee\*



1735. Tipton County, Tennessee\*
1736. Weakley County, Tennessee\*
1737. Wilson County, Tennessee\*
1738. Abilene City, Texas\*
1739. Allen City, Texas\*
1740. Amarillo City, Texas\*
1741. Anderson County, Texas\*
1742. Arlington City, Texas\*
1743. Atascosa County, Texas\*
1744. Austin City, Texas\*
1745. Austin County, Texas\*
1746. Bastrop County, Texas\*
1747. Baytown City, Texas\*
1748. Beaumont City, Texas\*
1749. Bedford City, Texas\*
1750. Bee County, Texas\*
1751. Bell County, Texas\*
1752. Blanco County, Texas
1753. Brazoria County, Texas\*
1754. Brown County, Texas\*
1755. Brownsville City, Texas\*
1756. Bryan City, Texas\*
1757. Burleson City, Texas\*
1758. Burleson County, Texas
1759. Burnet County, Texas\*
1760. Caldwell County, Texas\*
1761. Calhoun County, Texas
1762. Cameron County, Texas\*
1763. Carrollton City, Texas\*
1764. Cass County, Texas\*
1765. Cedar Hill City, Texas\*
1766. Cedar Park City, Texas\*
1767. Chambers County, Texas\*
1768. Cibolo City, Texas\*
1769. Cleburne City, Texas\*
1770. College Station City, Texas\*
1771. Collin County, Texas\*
1772. Colorado County, Texas
1773. Comal County, Texas\*
1774. Conroe City, Texas\*
1775. Cooke County, Texas\*
1776. Coppell City, Texas\*
1777. Copperas Cove City, Texas\*
1778. Corpus Christi City, Texas\*
1779. Dallas City, Texas\*
1780. Deer Park City, Texas\*
1781. Del Rio City, Texas\*
1782. Denton City, Texas\*
1783. Denton County, Texas\*
1784. DeSoto City, Texas\*
1785. Dimmit County, Texas
1786. Duncanville City, Texas\*
1787. Ector County, Texas\*
1788. Edinburg City, Texas\*
1789. El Paso City, Texas\*
1790. El Paso County, Texas\*
1791. Erath County, Texas\*
1792. Eules City, Texas\*
1793. Falls County, Texas
1794. Fannin County, Texas\*
1795. Farmers Branch City, Texas\*
1796. Flower Mound town, Texas\*
1797. Fort Bend County, Texas\*
1798. Fort Worth City, Texas\*
1799. Franklin County, Texas
1800. Friendswood City, Texas\*
1801. Frisco City, Texas\*
1802. Galveston City, Texas\*
1803. Galveston County, Texas\*
1804. Garland City, Texas\*
1805. Georgetown City, Texas\*
1806. Grand Prairie City, Texas\*
1807. Grapevine City, Texas\*
1808. Grayson County, Texas\*
1809. Gregg County, Texas\*
1810. Guadalupe County, Texas\*
1811. Hale County, Texas\*
1812. Haltom City City, Texas\*
1813. Hardin County, Texas\*
1814. Harker Heights City, Texas\*
1815. Harlingen City, Texas\*
1816. Harris County, Texas\*
1817. Harrison County, Texas\*
1818. Hays County, Texas\*
1819. Hidalgo County, Texas\*
1820. Hill County, Texas\*

1821. Hood County, Texas\*
1822. Hopkins County, Texas\*
1823. Houston City, Texas\*
1824. Houston County, Texas
1825. Howard County, Texas\*
1826. Hunt County, Texas\*
1827. Huntsville City, Texas\*
1828. Hurst City, Texas\*
1829. Irving City, Texas\*
1830. Jasper County, Texas\*
1831. Jefferson County, Texas\*
1832. Jones County, Texas
1833. Keller City, Texas\*
1834. Kendall County, Texas\*
1835. Kerr County, Texas\*
1836. Killeen City, Texas\*
1837. Kyle City, Texas\*
1838. La Porte City, Texas\*
1839. Lancaster City, Texas\*
1840. League City City, Texas\*
1841. Leander City, Texas\*
1842. Leon County, Texas
1843. Leon Valley City, Texas
1844. Lewisville City, Texas\*
1845. Liberty County, Texas\*
1846. Limestone County, Texas
1847. Little Elm City, Texas\*
1848. Longview City, Texas\*
1849. Lubbock City, Texas\*
1850. Lubbock County, Texas\*
1851. Lufkin City, Texas\*
1852. Madison County, Texas
1853. Mansfield City, Texas\*
1854. Matagorda County, Texas\*
1855. McAllen City, Texas\*
1856. McKinney City, Texas\*
1857. Medina County, Texas\*
1858. Mesquite City, Texas\*
1859. Midland City, Texas\*
1860. Midland County, Texas\*
1861. Midlothian City, Texas\*
1862. Milam County, Texas
1863. Mission City, Texas\*
1864. Missouri City City, Texas\*
1865. Morris County, Texas
1866. Nacogdoches City, Texas\*
1867. Nacogdoches County, Texas\*
1868. Navarro County, Texas\*
1869. New Braunfels City, Texas\*
1870. Newton County, Texas
1871. Nolan County, Texas
1872. North Richland Hills City, Texas\*
1873. Nueces County, Texas\*
1874. Odessa City, Texas\*
1875. Orange County, Texas\*
1876. Panola County, Texas
1877. Parker County, Texas\*
1878. Pasadena City, Texas\*
1879. Pearland City, Texas\*
1880. Pflugerville City, Texas\*
1881. Pharr City, Texas\*
1882. Plano City, Texas\*
1883. Port Arthur City, Texas\*
1884. Potter County, Texas\*
1885. Randall County, Texas\*
1886. Red River County, Texas
1887. Richardson City, Texas\*
1888. Robertson County, Texas
1889. Rockwall City, Texas\*
1890. Rosenberg City, Texas\*
1891. Round Rock City, Texas\*
1892. Rowlett City, Texas\*
1893. San Angelo City, Texas\*
1894. San Juan City, Texas\*
1895. San Marcos City, Texas\*
1896. San Patricio County, Texas\*
1897. Schertz City, Texas\*
1898. Shelby County, Texas
1899. Sherman City, Texas\*
1900. Socorro City, Texas\*
1901. Southlake City, Texas\*
1902. Starr County, Texas\*
1903. Sugar Land City, Texas\*
1904. Taylor County, Texas\*
1905. Temple City, Texas\*
1906. Texarkana City, Texas\*

1907. Texas City City, Texas\*
1908. The Colony City, Texas\*
1909. Tom Green County, Texas\*
1910. Travis County, Texas\*
1911. Trinity County, Texas
1912. Tyler City, Texas\*
1913. Upshur County, Texas\*
1914. Uvalde County, Texas
1915. Val Verde County, Texas\*
1916. Van Zandt County, Texas\*
1917. Victoria City, Texas\*
1918. Victoria County, Texas\*
1919. Waco City, Texas\*
1920. Waller County, Texas\*
1921. Washington County, Texas\*
1922. Waxahachie City, Texas\*
1923. Weatherford City, Texas\*
1924. Weslaco City, Texas\*
1925. Wharton County, Texas\*
1926. Wichita Falls City, Texas\*
1927. Wilson County, Texas\*
1928. Wise County, Texas\*
1929. Wood County, Texas\*
1930. Wylie City, Texas\*
1931. American Fork City, Utah\*
1932. Bountiful City, Utah\*
1933. Box Elder County, Utah\*
1934. Carbon County, Utah
1935. Cedar City City, Utah\*
1936. Clearfield City, Utah\*
1937. Cottonwood Heights City, Utah\*
1938. Draper City, Utah\*
1939. Eagle Mountain City, Utah\*
1940. Herriman City, Utah\*
1941. Holladay City, Utah\*
1942. Kaysville City, Utah\*
1943. Kearns metro Township, Utah\*
1944. Layton City, Utah\*
1945. Lehi City, Utah\*
1946. Logan City, Utah\*
1947. Midvale City, Utah\*
1948. Millcreek City, Utah\*
1949. Murray City, Utah\*
1950. Ogden City, Utah\*
1951. Orem City, Utah\*
1952. Pleasant Grove City, Utah\*
1953. Provo City, Utah\*
1954. Riverton City, Utah\*
1955. Roy City, Utah\*
1956. Salt Lake City City, Utah\*
1957. Sandy City, Utah\*
1958. Saratoga Springs City, Utah\*
1959. South Jordan City, Utah\*
1960. Spanish Fork City, Utah\*
1961. Springville City, Utah\*
1962. St. George City, Utah\*
1963. Syracuse City, Utah\*
1964. Taylorsville City, Utah\*
1965. Tooele City, Utah\*
1966. West Jordan City, Utah\*
1967. West Valley City City, Utah\*
1968. Addison County, Vermont\*
1969. Bennington County, Vermont\*
1970. Burlington City, Vermont\*
1971. Chittenden County, Vermont\*
1972. Franklin County, Vermont\*
1973. Rutland County, Vermont\*
1974. Washington County, Vermont\*
1975. Windham County, Vermont\*
1976. Windsor County, Vermont\*
1977. Albemarle County, Virginia\*
1978. Augusta County, Virginia\*
1979. Bedford County, Virginia\*
1980. Blacksburg town, Virginia\*
1981. Campbell County, Virginia\*
1982. Caroline County, Virginia\*
1983. Charlottesville City, Virginia\*
1984. Gloucester County, Virginia\*
1985. Grayson County, Virginia
1986. Hampton City, Virginia\*
1987. Hanover County, Virginia\*
1988. Harrisonburg City, Virginia\*
1989. James City County, Virginia\*
1990. Leesburg town, Virginia\*
1991. Lynchburg City, Virginia\*
1992. Manassas City, Virginia\*

1993. Newport News City, Virginia\*
1994. Orange County, Virginia\*
1995. Petersburg City, Virginia\*
1996. Rockingham County, Virginia\*
1997. Russell County, Virginia
1998. Spotsylvania County, Virginia\*
1999. Suffolk City, Virginia\*
2000. York County, Virginia\*
2001. Anacortes City, Washington
2002. Auburn City, Washington\*
2003. Bellevue City, Washington\*
2004. Bellingham City, Washington\*
2005. Benton County, Washington\*
2006. Bothell City, Washington\*
2007. Bremerton City, Washington\*
2008. Burien City, Washington\*
2009. Cowlitz County, Washington\*
2010. Des Moines City, Washington\*
2011. Douglas County, Washington\*
2012. Edmonds City, Washington\*
2013. Everett City, Washington\*
2014. Federal Way City, Washington\*
2015. Grant County, Washington\*
2016. Grays Harbor County, Washington\*
2017. Issaquah City, Washington\*
2018. Kennewick City, Washington\*
2019. Lacey City, Washington\*
2020. Lake Stevens City, Washington\*
2021. Lakewood City, Washington\*
2022. Longview City, Washington\*
2023. Lynnwood City, Washington\*
2024. Marysville City, Washington\*
2025. Mason County, Washington\*
2026. Okanogan County, Washington\*
2027. Pasco City, Washington\*
2028. Pullman City, Washington\*
2029. Puyallup City, Washington\*
2030. Redmond City, Washington\*
2031. Renton City, Washington\*
2032. Richland City, Washington\*
2033. Sammamish City, Washington\*
2034. San Juan County, Washington
2035. Seattle City, Washington\*
2036. Shoreline City, Washington\*
2037. Snohomish County, Washington\*
2038. Spokane Valley City, Washington\*
2039. Stevens County, Washington\*
2040. University Place City, Washington\*
2041. Walla Walla City, Washington\*
2042. Wenatchee City, Washington\*
2043. Whitman County, Washington\*
2044. Yakima City, Washington\*
2045. Yakima County, Washington\*
2046. Appleton City, Wisconsin\*
2047. Beloit City, Wisconsin\*
2048. Brookfield City, Wisconsin\*
2049. Eau Claire City, Wisconsin\*
2050. Fitchburg City, Wisconsin\*
2051. Fond du Lac City, Wisconsin\*
2052. Green Bay City, Wisconsin\*
2053. Janesville City, Wisconsin\*
2054. La Crosse City, Wisconsin\*
2055. Madison City, Wisconsin\*
2056. Manitowoc City, Wisconsin\*
2057. Menomonee Falls village,  
Wisconsin\*
2058. Mount Pleasant village, Wisconsin
2059. New Berlin City, Wisconsin\*
2060. Oshkosh City, Wisconsin\*
2061. Polk County, Wisconsin\*
2062. Racine City, Wisconsin\*
2063. Sheboygan City, Wisconsin\*
2064. Sun Prairie City, Wisconsin\*
2065. Waukesha City, Wisconsin\*
2066. Wausau City, Wisconsin\*
2067. West Bend City, Wisconsin\*
2068. Albany County, Wyoming\*
2069. Campbell County, Wyoming\*
2070. Carbon County, Wyoming
2071. Casper City, Wyoming\*
2072. Cheyenne City, Wyoming\*
2073. Fremont County, Wyoming\*
2074. Gillette City, Wyoming\*
2075. Green River City, Wyoming
2076. Laramie City, Wyoming\*
2077. Laramie County, Wyoming\*

- 2078. Natrona County, Wyoming\*
- 2079. Riverton City, Wyoming
- 2080. Rock Springs City, Wyoming
- 2081. Sheridan County, Wyoming\*
- 2082. Sweetwater County, Wyoming\*

**EXHIBIT X**

**Governor's Release of Opioid-Related Claims Pursuant to  
the CVS Settlement Agreement**

I, [NAME], Governor of the [Commonwealth]/[State]/[Territory] of [Commonwealth]/[State]/[Territory], hereby authorize Attorney General [NAME] to settle and release, to the maximum extent of my power as Governor, all Released Claims of (1) all of [Commonwealth]/[State]/[Territory]'s past and present executive departments, agencies, divisions, boards, commissions and instrumentalities with regulatory authority to enforce state and federal controlled substances acts and (2) all of [Commonwealth]/[State]/[Territory]'s past and present executive departments, agencies, divisions, boards, commissions and instrumentalities that have the authority to bring Claims related to Alleged Harms and/or Covered Conduct seeking money (including abatement and/or remediation) or revocation of a pharmaceutical distribution or dispensing license. The foregoing authorization is given in connection with Section XI.G of the CVS Settlement Agreement dated as of December [●], 2022 setting forth the terms of settlement between and among CVS, on the one hand, and the Settling States and Participating Subdivisions, on the other hand. This release is intended to be a "release from a State's Governor" as contemplated in such section. Capitalized terms used herein and defined in the Settlement Agreement have the meanings given to them in such settlement agreement.

\_\_\_\_\_  
[Name]

Governor of the [Commonwealth]/[State]/[Territory] of [Commonwealth]/[State]/[Territory]

Date: \_\_\_\_\_





ZUCKERMAN  
SPAEDER

Eric R. Delinsky  
PARTNER  
Zuckerman Spaeder LLP  
edelinsky@zuckerman.com  
202-778-1831

January 27, 2023

**VIA EMAIL**

Renuka R. George, Esq.  
Senior Assistant Attorney General  
Healthcare Rights and Access, California Department of Justice  
Office of Attorney General Rob Bonta  
1300 I Street  
Sacramento, CA 95814  
Email: [renuka.george@doj.ca.gov](mailto:renuka.george@doj.ca.gov)

Re: CVS Opioids Settlement Agreement

Dear Ms. George:

This letter summarizes the agreement reached between CVS and the State of California regarding the multistate CVS Settlement Agreement dated December 9, 2022 regarding opioid claims by states and subdivisions (the "Multistate CVS Settlement Agreement").

CVS Health Corporation and CVS Pharmacy, Inc., and all of their past and present direct and indirect parents and subsidiaries ("CVS"), and the State of California, by and through its Attorney General Rob Bonta, have agreed to the following modifications to the Multistate CVS Settlement Agreement in its application to California. For the avoidance of doubt, the limited modifications set forth below apply only to California and to no other state or territory.

**Incentives B and C with 99% C Participation**

- At 99 percent participation for both Incentive B and C, Incentive B is to be treated as 100 percent for California, while Incentive C remains at 99. Under this scenario, California would earn 92.6 percent of its maximum remediation share through base payments and Incentive B and Incentive C earnings. This percentage is subject to increases if Incentive D payments are earned.
- At 98 percent participation for Incentive B but 99 percent for Incentive C, Incentive B is to be treated as 99 percent for California, while Incentive C remains the same. Under this scenario, California would earn 91.2 percent of its maximum remediation share through base payments and Incentive B and Incentive C earnings. This percentage is subject to increases if Incentive D payments are earned.
- There are no other changes to Incentives B and/or C in the event of 99% participation for Incentive C.

1800 M STREET NW, STE. 1000, WASHINGTON, DC 20036-5807 | T 202.778.1800 | F 202.822.8106

ZUCKERMAN SPAEDER LLP | WASHINGTON, DC | NEW YORK | TAMPA | BALTIMORE

8524664.1



Incentives B and C with 98% C Participation

- At 98 percent participation for both Incentives B and C, Incentive B is to be treated as 99 percent for California. Under this scenario, California would earn 88.4 percent of its maximum remediation share through base payments and Incentive B and Incentive C earnings. This percentage is subject to increases if Incentive D payments are earned.
- There are no other changes to Incentives B and/or C in the event of 98% participation for Incentive C.

There are no other changes to Incentives B and/or C.

Incentive D Modifications


- 100 percent Incentive C participation = 6 percent Incentive D
- 99 percent Incentive C participation = 6 percent Incentive D
- 98 percent Incentive C participation = 7 percent Incentive D
- 97 percent Incentive C participation = 7 percent Incentive D
- 96 percent Incentive C participation = 8 percent Incentive D
- Below 96 percent Incentive C participation = 10 percent Incentive D

These limited California-specific modifications to the application of Incentives B and C were a necessary condition for California's decision to sign-on as a participating state to the Multistate CVS Settlement Agreement. The modifications to Incentives D were a necessary condition for CVS's agreement to the Incentive B and C modifications.

For the avoidance of doubt, all other terms and provisions in the Multistate CVS Settlement Agreement remain the same, including without limitation all participation tiers not specified above, all definitions, all release provisions, the ten-year payment schedule and all other terms and provisions of the payment schedule, and all other terms and provisions.


These terms shall be included in a stipulated judgment to be filed in a Superior Court in the State of California.

Sincerely,



Eric R. Delinsky  
*Counsel for CVS*

SO AGREED BY AND ON BEHALF OF THE STATE OF CALIFORNIA:



---

Name: Renuka George  
Title: Senior Assistant Attorney General  
Date: 1/30/2023

**REHUGGER™**  
30% PCW RECYCLED TAB  
A Professional Indexes & Files Product

800-422-9191  
[www.proindexes.com](http://www.proindexes.com)

**Proposed California State-Subdivision Agreement  
Regarding Distribution and Use of  
Settlement Funds – CVS Settlement**

**1. Introduction**

Pursuant to the CVS Settlement Agreement, dated as of December 9, 2022, and any revision thereto as well as any modification thereto entered into by the State of California and CVS (the “CVS Settlement Agreement”), including Section V and Exhibit O, the State of California proposes this agreement (the “CA CVS Allocation Agreement”) to govern the allocation, distribution, and use of Settlement Fund payments made to California pursuant to Sections IV and V of the CVS Settlement Agreement. For the avoidance of doubt, this agreement does not apply to payments made pursuant to Sections IX or X of the CVS Settlement Agreement.

Pursuant to Exhibit O, Paragraph 4, of the CVS Settlement Agreement, acceptance of this CA CVS Allocation Agreement is a requirement to be an Initial Participating Subdivision.

**2. Definitions**

- a) *CA Participating Subdivision* means a Participating Subdivision that is also (a) a Plaintiff Subdivision and/or (b) a Primary Subdivision with a population equal to or greater than 10,000. For the avoidance of doubt, eligible CA Participating Subdivisions are those California subdivisions listed in Exhibit C (excluding Litigating Special Districts) and/or Exhibit I to the CVS Settlement Agreement.
- b) *Allergan Settlement Agreement* means the Allergan Settlement Agreement dated November 22, 2022, and any revision thereto.
- c) *Distributor Settlement Agreement* means the Distributor Settlement Agreement dated July 21, 2021, and any revision thereto.
- d) *Janssen Settlement Agreement* means the Janssen Settlement Agreement dated July 21, 2021, and any revision thereto.
- e) *Teva Settlement Agreement* means the Teva Settlement Agreement dated November 22, 2022, and any revision thereto.
- f) *Walgreens Settlement Agreement* means the Walgreens Settlement Agreement dated December 9, 2022, and any revision thereto.
- g) *Walmart Settlement Agreement* means the Walmart Settlement Agreement dated November 14, 2022, and any revision thereto.
- h) *CA Litigating Special District* means a Litigating Special District located in California. CA Litigating Special Districts include Downey Unified School District, Elk Grove Unified School District, Kern High School District, Montezuma Fire Protection District (located in Stockton, California), Santa Barbara San Luis Obispo Regional Health Authority, Inland Empire Health Plan, Health Plan of San Joaquin,

San Leandro Unified School District, Pleasant Valley School District Board, and LA Care Health Plan.

- i) *Plaintiff Subdivision* means a Subdivision located in California, other than a CA Litigating Special District, that filed a lawsuit, on behalf of the Subdivision and/or through an official of the Subdivision on behalf of the People of the State of California, against one or more Opioid Defendants prior to October 1, 2020.
- j) *Opioid Defendant* means any defendant (including but not limited to Teva Pharmaceutical Industries Ltd., Allergan Finance, LLC, Allergan Limited, CVS Health Corporation, CVS Pharmacy, Inc., Walgreen Co., Walmart Inc., Johnson & Johnson, Janssen Pharmaceuticals, Inc., Purdue Pharma L.P., Cardinal Health, Inc., AmerisourceBergen Corporation, and McKesson Corporation) named in a lawsuit seeking damages, abatement, or other remedies related to or caused by the opioid public health crisis in any lawsuit brought by any state or local government on or before October 1, 2020.

### 3. General Terms

This agreement is subject to the requirements of the CVS Settlement Agreement, as well as applicable law, and the CVS Settlement Agreement governs over any inconsistent provision of this CA CVS Allocation Agreement. Terms used in this CA CVS Allocation Agreement have the same meaning as in the CVS Settlement Agreement unless otherwise defined herein.

Pursuant to Section V(E)(1) of the CVS Settlement Agreement, (a) all Settlement Fund payments will be used for Opioid Remediation, except as allowed by Section V(B)(2) of the CVS Settlement Agreement; and (b) at least seventy percent (70%) of Settlement Fund payment amounts will be used solely for future Opioid Remediation.

### 4. State Allocation

The Settlement Fund payments to California,<sup>1</sup> pursuant to the CVS Settlement Agreement, shall be allocated as follows: 15% to the State Fund; 70% to the Abatement Accounts Fund; and 15% to the Subdivision Fund. For the avoidance of doubt, all funds allocated to California from the Settlement Fund shall be combined pursuant to this CA CVS Allocation Agreement, and 15% of that total shall be allocated to the State of California (the "State of California Allocation"), 70% to the California Abatement Accounts Fund ("CA Abatement Accounts Fund"), and 15% to the California Subdivision Fund ("CA Subdivision Fund").

---

<sup>1</sup> For purposes of clarity, use of the term "California" refers to the geographic territory of California and the state and its local governments therein. The term "State" or "State of California" refers to the State of California as a governmental unit.

**A. State of California Allocation**

Fifteen percent of the total Settlement Fund payments will be allocated to the State and used by the State for future Opioid Remediation.

**B. CA Abatement Accounts Fund**

**i. Allocation of CA Abatement Accounts Funds**

- a) Seventy percent of the total Settlement Fund payments will be allocated to the CA Abatement Accounts Fund. The funds in the CA Abatement Accounts Fund will be allocated based on the allocation model developed in connection with the proposed negotiating class in the National Prescription Opiate Litigation (MDL No. 2804), as adjusted to reflect only those cities and counties that are eligible, based on population or litigation status, to become a CA Participating Subdivision. The percentage from the CA Abatement Accounts Fund allocated to each CA Participating Subdivision is set forth in Appendix 1 in the column entitled abatement percentage (the "Local Allocation"). For the avoidance of doubt, CA Litigating Special Districts and California towns, cities, and counties with a population less than 10,000 are not eligible to receive an allocation of CA Abatement Accounts Funds.
- b) A CA Participating Subdivision that is a county, or a city and county, will be allocated its Local Allocation share as of the date on which it becomes a Participating Subdivision, and will receive payments as provided in the CVS Settlement Agreement.
- c) A CA Participating Subdivision that is a city will be allocated its Local Allocation share as of the date on which it becomes a Participating Subdivision. The Local Allocation share for a city that is a CA Participating Subdivision will be paid to the county in which the city is located, rather than to the city, so long as: (a) the county is a CA Participating Subdivision, and (b) the city has not advised the Settlement Fund Administrator that it requests direct payment at least 60 days prior to a Payment Date. A Local Allocation share allocated to a city but paid to a county is not required to be spent exclusively for abatement activities in that city, but will become part of the county's share of the CA Abatement Accounts Funds, which will be used in accordance with Section 4.B.ii (Use of CA Abatement Accounts Funds) and reported on in accordance with Section 4.B.iii (CA Abatement Accounts Fund Oversight).
- d) A city within a county that is a CA Participating Subdivision may opt in or out of direct payment at any time, and it may also elect direct payment of only a portion of its share, with the remainder going to the county, by providing notice to the Settlement Fund Administrator at least 60 days prior to a Payment Date. For purposes of this CA CVS Allocation Agreement, the Cities of Los Angeles, Oakland, San Diego, San Jose and Eureka will be deemed to have elected direct payment if they become Participating Subdivisions.

- e) The State will receive the Local Allocation share of any payment to the Settlement Fund that is attributable to a county or city that is eligible to become a CA Participating Subdivision, but that has not, as of the date of that payment to the Settlement Fund, become a Participating Subdivision.
- f) Funds received by a CA Participating Subdivision, and not expended or encumbered within five years of receipt and in accordance with the CVS Settlement Agreement and this CA CVS Allocation Agreement shall be transferred to the State; provided however, that CA Participating Subdivisions have seven years to expend or encumber CA Abatement Accounts Funds designated to support capital outlay projects before they must be transferred to the State. This provision shall not apply to the Cost Reimbursement Funds, which shall be controlled by Appendix 2.

**ii. Use of CA Abatement Accounts Funds**

- a) The CA Abatement Accounts Funds will be used for future Opioid Remediation in one or more of the areas described in the List of Opioid Remediation Uses, which is Exhibit E to the CVS Settlement Agreement.
- b) In addition to this requirement, no less than 50% of the funds received by a CA Participating Subdivision from the Abatement Accounts Fund in each calendar year will be used for one or more of the following High Impact Abatement Activities:
  - (1) the provision of matching funds or operating costs for substance use disorder facilities within the Behavioral Health Continuum Infrastructure Program;
  - (2) creating new or expanded Substance Use Disorder (“SUD”) treatment infrastructure;
  - (3) addressing the needs of communities of color and vulnerable populations (including sheltered and unsheltered homeless populations) that are disproportionately impacted by SUD;
  - (4) diversion of people with SUD from the justice system into treatment, including by providing training and resources to first and early responders (sworn and non-sworn) and implementing best practices for outreach, diversion and deflection, employability, restorative justice, and harm reduction; and/or
  - (5) interventions to prevent drug addiction in vulnerable youth.
- c) The California Department of Health Care Services (“DHCS”) may add to this list (but not delete from it) by designating additional High Impact Abatement Activities. DHCS will make reasonable efforts to consult with stakeholders, including the CA Participating Subdivisions, before adding additional High Impact Abatement Activities to this list.
- d) For the avoidance of doubt, and subject to the requirements of the CVS Settlement Agreement and applicable law, CA Participating Subdivisions may form agreements or

ventures, or otherwise work in collaboration with, federal, state, local, tribal or private sector entities in pursuing Opioid Remediation activities funded from the CA Abatement Accounts Fund. Further, provided that all CA Abatement Accounts Funds are used for Opioid Remediation consistent with the CVS Settlement Agreement and this CA CVS Allocation Agreement, a county and any cities or towns within the county may agree to reallocate their respective shares of the CA Abatement Accounts Funds among themselves, provided that any direct distribution may only be to a CA Participating Subdivision and any CA Participating Subdivision must agree to their share being reallocated.

### **iii. CA Abatement Accounts Fund Oversight**

- a) Pursuant to Section 5 below, CA Participating Subdivisions receiving settlement funds must prepare and file reports annually regarding the use of those funds. DHCS may regularly review the reports prepared by CA Participating Subdivisions about the use of CA Abatement Accounts Funds for compliance with the CVS Settlement Agreement and this CA CVS Allocation Agreement.
- b) If DHCS determines that a CA Participating Subdivision's use of CA Abatement Accounts Funds is inconsistent with the CVS Settlement Agreement or this CA CVS Allocation Agreement, whether through review of reports or information from any other sources, DHCS shall send a request to meet and confer with the CA Participating Subdivision. The parties shall meet and confer in an effort to resolve the concern.
- c) If the parties are unable to reach a resolution, DHCS may conduct an audit of the Subdivision's use of the CA Abatement Accounts Funds within one year of the request to meet and confer, unless the parties mutually agree in writing to extend the meet and confer time frame.
- d) If the concern still cannot be resolved, the State may bring a motion or action in the court where the State has filed its Consent Judgment to resolve the concern or otherwise enforce the requirements of the CVS Settlement Agreement or this CA CVS Allocation Agreement. However, in no case shall any audit be conducted, or motion be brought, as to a specific expenditure of funds, more than five years after the date on which the expenditure of the funds was reported to DHCS, in accordance with this agreement.
- e) Notwithstanding the foregoing, this Agreement does not limit the statutory or constitutional authority of any state or local agency or official to conduct audits, investigations, or other oversight activities, or to pursue administrative, civil, or criminal enforcement actions.



### **C. CA Subdivision Fund**

- i. Fifteen percent of the total Settlement Fund payments will be allocated to the CA Subdivision Fund. All funds in the CA Subdivision Fund will be allocated among the Plaintiff Subdivisions that are Initial Participating Subdivisions. The funds will be used, subject to any limits imposed by the CVS Settlement Agreement and this CA CVS Allocation Agreement, to fund future Opioid Remediation and reimburse past opioid-related expenses, which may include fees and expenses related to litigation, and to pay the reasonable fees and expenses of the Special Master as set forth in Appendix 2.

The CA Subdivision Funds will be allocated as follows:

- a) First, funds in the CA Subdivision Fund shall be used to pay the Special Master's reasonable fees and expenses in accordance with the procedures and limitations set forth in Appendix 2 to this document;
- b) Second, funds will be allocated to Plaintiff Subdivisions that are Initial Participating Subdivisions that have been awarded Costs, as defined by and in accordance with the procedures and limitations set forth in Appendix 2 to this document.
- c) Funds remaining in the CA Subdivision Fund, which shall consist of no less than 50% of the total CA Subdivision Fund received in any year pursuant to Appendix 2, Section 2.c.v, will be distributed to Plaintiff Subdivisions that are Initial Participating Subdivisions, in relative proportion to the Local Allocation. These funds shall be used to fund future opioid-related projects and to reimburse past opioid-related expenses, which may include fees and expenses related to litigation against any Opioid Defendant.

### **D. Provision for State Back-Stop Agreement**

On August 6, 2021, Judge Dan Polster of the U.S. District Court, Northern District of Ohio, Eastern Division, issued an order (ECF Docket Number 3814) ("MDL Fees Order") in the National Prescription Opiate Litigation (MDL No. 2804) "cap[ping] all applicable contingent fee agreements at 15%." Private counsel representing Plaintiff Subdivisions should seek its contingency fees and costs from the Attorney Fee Fund or Cost Funds under the CVS Settlement Agreement, and, if applicable, the Teva Settlement Agreement, Allergan Settlement Agreement, Distributor Settlement Agreement, Janssen Settlement Agreement, Walgreens Settlement Agreement, and Walmart Settlement Agreement.

A Plaintiff Subdivision may separately agree to use its share of the CA Subdivision Fund to pay for fees or costs incurred by its contingency-fee counsel ("State Back-Stop Agreement"), pursuant to Exhibit R, section I(Y), of the CVS Settlement Agreement and the MDL Fees Order, so long as such contingency fees do not exceed a total contingency fee of 15% of the total gross recovery of the Plaintiff Subdivision pursuant to the CVS Settlement, inclusive of contingency fees from the national Attorney Fee Fund and this State Back-Stop Agreement. Before seeking fees or litigation costs and expenses from a State Back-Stop Agreement, private counsel

representing Plaintiff Subdivisions must first seek contingency fees and costs from the Attorney Fee Fund or Cost Funds created under the CVS Settlement Agreement. Further, private counsel may only seek reimbursement for litigation fees and costs that have not previously been reimbursed through prior settlements or judgments.

To effectuate a State Back-Stop Agreement pursuant to this section, an agreement in the form of Appendix 3 may be entered into by a Plaintiff Subdivision, private counsel, and the California Office of the Attorney General. The California Office of the Attorney General shall, upon the request of a Plaintiff Subdivision, execute any agreement executed by a Plaintiff Subdivision and its private counsel if it is in the form of Appendix 3. The California Office of the Attorney General will also consider requests from Plaintiff Subdivisions to execute and enter into agreements presented in other forms.

For the avoidance of doubt, this agreement does not require a Plaintiff Subdivision to request or enter into a State Back-Stop Agreement, and no State Back-Stop Agreement shall impose any duty or obligation on the State of California or any of its agencies or officers, including without limitation the Attorney General.

## **5. State and Subdivision Reporting**

- a) DHCS will prepare an annual written report regarding the State's use of funds from the settlement until those funds are fully expended and for one year thereafter. These reports will be made publicly available on the DHCS web site.
- b) Each CA Participating Subdivision that receives payments of funds from the settlement will prepare written reports at least annually regarding the use of those funds, until those funds are fully expended and for one year thereafter. These reports will also include a certification that all funds that the CA Participating Subdivision has received through the settlement have been used in compliance with the CVS Settlement Agreement and this CA CVS Allocation Agreement. The report will be in a form reasonably determined by DHCS. Prior to specifying the form of the report DHCS will confer with representatives of the Plaintiff Subdivisions.
- c) The State and all CA Participating Subdivisions receiving CA Abatement Accounts Funds will track all deposits and expenditures. Each such subdivision is responsible solely for the CA Abatement Accounts Funds it receives. A county is not responsible for oversight, reporting, or monitoring of CA Abatement Accounts Funds received by a city within that county that receives direct payment. Unless otherwise exempt, Subdivisions' expenditures and uses of CA Abatement Accounts Funds and other Settlement Funds will be subject to the normal budgetary and expenditure process of the Subdivision.
- d) Each Plaintiff Subdivision receiving CA Subdivision Funds will track all deposits and expenditures, as required by the CVS Settlement Agreement and this CA CVS Allocation Agreement. Among other things, Plaintiff Subdivisions using monies from the CA Subdivision Fund for purposes that do not qualify as Opioid Remediation must identify and include in their annual report, the amount and how such funds were used, including if

used to pay attorneys' fees, investigation costs, or litigation costs. Pursuant to Section V(B)(2) of the CVS Settlement Agreement, such information must also be reported to the Settlement Fund Administrator and CVS.

- e) In each year in which DHCS prepares an annual report DHCS will also host a meeting to discuss the annual report and the Opioid Remediation activities being carried out by the State and Participating Subdivisions.

## 6. Miscellaneous

- a) The State or any CA Participating Subdivision may bring a motion or action in the court where the State has filed its Consent Judgment to enforce the requirements of this CA CVS Allocation Agreement. Before filing such a motion or action the State will meet and confer with any CA Participating Subdivision that is the subject of the anticipated motion or action, and vice versa.
- b) Except as provided in the CVS Settlement Agreement, this CA CVS Allocation Agreement is not enforceable by any party other than the State and the CA Participating Subdivisions. It does not confer any rights or remedies upon, and shall not be enforceable by, any third party.
- c) Except as provided in the CA CVS Allocation Agreement, if any provision of this agreement or the application thereof to any person, entity, or circumstance shall, to any extent, be invalid or unenforceable, the remainder of this agreement, or the application of such provision to persons, entities, or circumstances other than those as to which it is invalid or unenforceable, will not be affected thereby, and each other provision of this agreement will be valid and enforceable to the fullest extent permitted by law.
- d) Except as provided in the CVS Settlement Agreement, this agreement shall be governed by and interpreted in accordance with the laws of California.

## APPENDIX I

**DISCLAIMER:** The allocation percentages herein are estimates only and should not be relied on for decisions regarding legal rights, releases, waivers, or other decisions affecting current or potential legal claims. Percentages shown in the Plaintiff Subdivision Percentage column may change pursuant to Section 4.C. of the California State-Subdivision Agreement Regarding Distribution and Use of Settlement Funds—CVS Settlement, whereas the percentages shown in the Abatement Percentage column should not change. Participating Subdivisions, underlying calculations, and the calculated allocation percentages are subject to change. Regarding the column herein entitled “Abatement Percentage,” pursuant to Section 4.B.e., the State of California will receive the Local Allocation share of any payment to the Settlement Fund that is attributable to a county or city that is eligible to become a CA Participating Subdivision, but that has not, as of the date of that payment to the Settlement Fund, become a Participating Subdivision. Regarding the column herein entitled “Plaintiff Subdivision Percentage,” payments allocated to a Plaintiff Subdivision, which is not an Initial Participating Subdivision, will be re-allocated among the Plaintiff Subdivisions that are Initial Participating Subdivisions. Regarding the column herein entitled “Abatement Percentage,” the annotation of “100%” refers to one-hundred percent (100%) of the California Abatement Account Funds received, pursuant to Section 4.B. Regarding the column herein entitled “Plaintiff Subdivision Percentage,” the annotation of “100%” refers to one-hundred percent (100%) of the California Subdivision Funds received, pursuant to Section 4.C. Regarding the column herein entitled “Weighted Allocation Percentage,” the annotation of “100%” refers to one-hundred percent (100%) of the combined and weighted allocation of the Abatement Percentage and the Plaintiff Subdivision Percentage.

## APPENDIX 1

| Participating<br>Subdivision<br>Classification | Participating Subdivision  | County       | Abatement<br>Percentage | Plaintiff<br>Subdivision<br>Percentage | Weighted<br>Allocation<br>Percentage |
|--|----------------------------|--------------|-------------------------|--|--------------------------------------|
| County   | <i>Alameda County</i>      | Alameda      | 2.332%                  | 2.853%                                 | 2.4237952%                           |
| City   | Alameda                    | Alameda      | 0.069%                  |  | 0.0570162%                           |
| City   | Albany                     | Alameda      | 0.013%                  |  | 0.0107768%                           |
| City   | Berkeley                   | Alameda      | 0.152%                  |  | 0.1249656%                           |
| City   | Dublin                     | Alameda      | 0.033%                  | 0.040%                                 | 0.0338810%                           |
| City   | Emeryville                 | Alameda      | 0.023%                  |  | 0.0185765%                           |
| City   | Fremont                    | Alameda      | 0.108%                  |  | 0.0888576%                           |
| City   | Hayward                    | Alameda      | 0.117%                  |  | 0.0966218%                           |
| City   | Livermore                  | Alameda      | 0.054%                  |  | 0.0446740%                           |
| City   | Newark                     | Alameda      | 0.026%                  |  | 0.0217626%                           |
| City   | Oakland                    | Alameda      | 0.486%                  | 0.595%                                 | 0.5055601%                           |
| City   | Piedmont                   | Alameda      | 0.014%                  |  | 0.0114064%                           |
| City   | Pleasanton                 | Alameda      | 0.067%                  |  | 0.0554547%                           |
| City   | San Leandro                | Alameda      | 0.039%                  |  | 0.0321267%                           |
| City   | Union City                 | Alameda      | 0.043%                  |  | 0.0352484%                           |
| County   | <i>Amador County</i>       | Amador       | 0.226%                  | 0.277%                                 | 0.2349885%                           |
| County   | <i>Butte County</i>        | Butte        | 1.615%                  | 1.975%                                 | 1.6783178%                           |
| City   | Chico                      | Butte        | 0.216%                  | 0.264%                                 | 0.2246499%                           |
| City   | Oroville                   | Butte        | 0.079%                  |  | 0.0646595%                           |
| County   | <i>Calaveras County</i>    | Calaveras    | 0.226%                  | 0.277%                                 | 0.2351644%                           |
| County   | <i>Colusa County</i>       | Colusa       | 0.059%                  |  | 0.0489221%                           |
| County   | <i>Contra Costa County</i> | Contra Costa | 2.102%                  | 2.571%                                 | 2.1844585%                           |
| City   | Antioch                    | Contra Costa | 0.037%                  |  | 0.0301879%                           |
| City   | Brentwood                  | Contra Costa | 0.026%                  |  | 0.0215339%                           |
| City   | Clayton                    | Contra Costa | 0.002%                  |  | 0.0018060%                           |
| City   | Concord                    | Contra Costa | 0.055%                  |  | 0.0456676%                           |
| City   | Danville                   | Contra Costa | 0.010%                  |  | 0.0082255%                           |
| City   | El Cerrito                 | Contra Costa | 0.023%                  |  | 0.0189024%                           |
| City   | Hercules                   | Contra Costa | 0.010%                  |  | 0.0078273%                           |

## APPENDIX I

| Participating<br>Subdivision<br>Classification | Participating Subdivision | County       | Abatement<br>Percentage | Plaintiff<br>Subdivision<br>Percentage | Weighted<br>Allocation<br>Percentage |
|--|---------------------------|--------------|-------------------------|--|--------------------------------------|
| City   | Lafayette                 | Contra Costa | 0.006%                  |  | 0.0046030%                           |
| City   | Martinez                  | Contra Costa | 0.012%                  |  | 0.0098593%                           |
| City   | Moraga                    | Contra Costa | 0.004%                  |  | 0.0031007%                           |
| City   | Oakley                    | Contra Costa | 0.010%                  |  | 0.0079416%                           |
| City   | Orinda                    | Contra Costa | 0.005%                  |  | 0.0038157%                           |
| City   | Pinole                    | Contra Costa | 0.013%                  |  | 0.0110909%                           |
| City   | Pittsburg                 | Contra Costa | 0.053%                  |  | 0.0436369%                           |
| City   | Pleasant Hill             | Contra Costa | 0.013%                  |  | 0.0106309%                           |
| City   | Richmond                  | Contra Costa | 0.146%                  |  | 0.1201444%                           |
| City   | San Pablo                 | Contra Costa | 0.018%                  |  | 0.0148843%                           |
| City   | San Ramon                 | Contra Costa | 0.021%                  |  | 0.0176459%                           |
| City   | Walnut Creek              | Contra Costa | 0.026%                  |  | 0.0212132%                           |
| County   | <i>Del Norte County</i>   | Del Norte    | 0.114%                  | 0.140%                                 | 0.1189608%                           |
| County   | <i>El Dorado County</i>   | El Dorado    | 0.768%                  | 0.939%                                 | 0.7980034%                           |
| City   | Placerville               | El Dorado    | 0.015%                  |  | 0.0127642%                           |
| City   | South Lake Tahoe          | El Dorado    | 0.081%                  |  | 0.0665456%                           |
| County   | <i>Fresno County</i>      | Fresno       | 1.895%                  | 2.318%                                 | 1.9693410%                           |
| City   | Clovis                    | Fresno       | 0.065%                  |  | 0.0536211%                           |
| City   | Coalinga                  | Fresno       | 0.012%                  |  | 0.0098554%                           |
| City   | Fresno                    | Fresno       | 0.397%                  |  | 0.3270605%                           |
| City   | Kerman                    | Fresno       | 0.005%                  |  | 0.0042534%                           |
| City   | Kingsburg                 | Fresno       | 0.008%                  |  | 0.0066167%                           |
| City   | Mendota                   | Fresno       | 0.002%                  |  | 0.0019387%                           |
| City   | Orange Cove               | Fresno       | 0.004%                  |  | 0.0035607%                           |
| City   | Parlier                   | Fresno       | 0.008%                  |  | 0.0069755%                           |
| City   | Reedley                   | Fresno       | 0.012%                  |  | 0.0098804%                           |
| City   | Sanger                    | Fresno       | 0.018%                  |  | 0.0146135%                           |
| City   | Selma                     | Fresno       | 0.015%                  |  | 0.0127537%                           |
| County   | <i>Glenn County</i>       | Glenn        | 0.107%                  | 0.131%                                 | 0.1116978%                           |
| County   | <i>Humboldt County</i>    | Humboldt     | 1.030%                  | 1.260%                                 | 1.0703185%                           |

APPENDIX I

| Participating Subdivision Classification | Participating Subdivision | County      | Abatement Percentage | Plaintiff Subdivision Percentage | Weighted Allocation Percentage |
|--|---------------------------|-------------|----------------------|----------------------------------|--------------------------------|
| City                                     | Arcata                    | Humboldt    | 0.054%               |                                  | 0.0447660%                     |
| City                                     | Eureka                    | Humboldt    | 0.117%               | 0.143%                           | 0.1216284%                     |
| City                                     | Fortuna                   | Humboldt    | 0.032%               |                                  | 0.0266837%                     |
| County                                   | <i>Imperial County</i>    | Imperial    | 0.258%               | 0.315%                           | 0.2679006%                     |
| City                                     | Brawley                   | Imperial    | 0.011%               |                                  | 0.0087986%                     |
| City                                     | Calxico                   | Imperial    | 0.019%               |                                  | 0.0152799%                     |
| City                                     | El Centro                 | Imperial    | 0.158%               |                                  | 0.1302522%                     |
| City                                     | Imperial                  | Imperial    | 0.006%               |                                  | 0.0048791%                     |
| County                                   | <i>Inyo County</i>        | Inyo        | 0.073%               | 0.089%                           | 0.0754413%                     |
| County                                   | <i>Kern County</i>        | Kern        | 2.517%               | 3.079%                           | 2.6159145%                     |
| City                                     | Arvin                     | Kern        | 0.006%               |                                  | 0.0046425%                     |
| City                                     | Bakersfield               | Kern        | 0.212%               |                                  | 0.1747198%                     |
| City                                     | California City           | Kern        | 0.009%               |                                  | 0.0070820%                     |
| City                                     | Delano                    | Kern        | 0.030%               |                                  | 0.0249316%                     |
| City                                     | McFarland                 | Kern        | 0.003%               |                                  | 0.0025644%                     |
| City                                     | Ridgecrest                | Kern        | 0.015%               |                                  | 0.0120938%                     |
| City                                     | Shafter                   | Kern        | 0.013%               |                                  | 0.0103417%                     |
| City                                     | Tehachapi                 | Kern        | 0.009%               |                                  | 0.0073580%                     |
| City                                     | Wasco                     | Kern        | 0.008%               |                                  | 0.0069861%                     |
| County                                   | <i>Kings County</i>       | Kings       | 0.293%               |                                  | 0.2413469%                     |
| City                                     | Avenal                    | Kings       | 0.007%               |                                  | 0.0056335%                     |
| City                                     | Corcoran                  | Kings       | 0.013%               |                                  | 0.0107032%                     |
| City                                     | Hanford                   | Kings       | 0.027%               |                                  | 0.0226038%                     |
| City                                     | Lemoore                   | Kings       | 0.016%               |                                  | 0.0131900%                     |
| County                                   | <i>Lake County</i>        | Lake        | 0.795%               |                                  | 0.6545389%                     |
| City                                     | Clearlake                 | Lake        | 0.041%               | 0.050%                           | 0.0426253%                     |
| City                                     | Lakeport                  | Lake        | 0.021%               | 0.026%                           | 0.0222964%                     |
| County                                   | <i>Lassen County</i>      | Lassen      | 0.319%               | 0.391%                           | 0.3320610%                     |
| City                                     | Susanville                | Lassen      | 0.027%               |                                  | 0.0219295%                     |
| County                                   | <i>Los Angeles County</i> | Los Angeles | 13.896%              | 16.999%                          | 14.4437559%                    |

APPENDIX 1

| Participating Subdivision Classification | Participating Subdivision | County      | Abatement Percentage | Plaintiff Subdivision Percentage | Weighted Allocation Percentage |
|--|---------------------------|-------------|----------------------|----------------------------------|--------------------------------|
| City                                     | Agoura Hills              | Los Angeles | 0.005%               |                                  | 0.0040024%                     |
| City                                     | Alhambra                  | Los Angeles | 0.042%               |                                  | 0.0343309%                     |
| City                                     | Arcadia                   | Los Angeles | 0.033%               |                                  | 0.0267718%                     |
| City                                     | Artesia                   | Los Angeles | 0.001%               |                                  | 0.0005100%                     |
| City                                     | Azusa                     | Los Angeles | 0.026%               |                                  | 0.0210857%                     |
| City                                     | Baldwin Park              | Los Angeles | 0.027%               |                                  | 0.0218520%                     |
| City                                     | Bell                      | Los Angeles | 0.008%               |                                  | 0.0068783%                     |
| City                                     | Bellflower                | Los Angeles | 0.002%               |                                  | 0.0014485%                     |
| City                                     | Bell Gardens              | Los Angeles | 0.014%               |                                  | 0.0114301%                     |
| City                                     | Beverly Hills             | Los Angeles | 0.065%               |                                  | 0.0534897%                     |
| City                                     | Burbank                   | Los Angeles | 0.100%               |                                  | 0.0823132%                     |
| City                                     | Calabasas                 | Los Angeles | 0.006%               |                                  | 0.0048948%                     |
| City                                     | Carson                    | Los Angeles | 0.019%               |                                  | 0.0159805%                     |
| City                                     | Cerritos                  | Los Angeles | 0.005%               |                                  | 0.0039682%                     |
| City                                     | Claremont                 | Los Angeles | 0.010%               |                                  | 0.0082584%                     |
| City                                     | Commerce                  | Los Angeles | 0.000%               |                                  | 0.0002971%                     |
| City                                     | Compton                   | Los Angeles | 0.044%               |                                  | 0.0361882%                     |
| City                                     | Covina                    | Los Angeles | 0.028%               |                                  | 0.0229127%                     |
| City                                     | Cudahy                    | Los Angeles | 0.001%               |                                  | 0.0006020%                     |
| City                                     | Culver City               | Los Angeles | 0.055%               |                                  | 0.0449894%                     |
| City                                     | Diamond Bar               | Los Angeles | 0.001%               |                                  | 0.0006993%                     |
| City                                     | Downey                    | Los Angeles | 0.052%               |                                  | 0.0429994%                     |
| City                                     | Duarte                    | Los Angeles | 0.003%               |                                  | 0.0027261%                     |
| City                                     | El Monte                  | Los Angeles | 0.031%               | 0.038%                           | 0.0318985%                     |
| City                                     | El Segundo                | Los Angeles | 0.033%               |                                  | 0.0268020%                     |
| City                                     | Gardena                   | Los Angeles | 0.034%               |                                  | 0.0278088%                     |
| City                                     | Glendale                  | Los Angeles | 0.166%               |                                  | 0.1366586%                     |
| City                                     | Glendora                  | Los Angeles | 0.016%               |                                  | 0.0134411%                     |
| City                                     | Hawaiian Gardens          | Los Angeles | 0.005%               |                                  | 0.0040549%                     |
| City                                     | Hawthorne                 | Los Angeles | 0.050%               |                                  | 0.0407833%                     |



## APPENDIX I

| Participating Subdivision Classification | Participating Subdivision | County      | Abatement Percentage | Plaintiff Subdivision Percentage | Weighted Allocation Percentage |
|--|---------------------------|-------------|----------------------|----------------------------------|--------------------------------|
| City                                     | Hermosa Beach             | Los Angeles | 0.018%               |                                  | 0.0145307%                     |
| City                                     | Huntington Park           | Los Angeles | 0.023%               |                                  | 0.0190667%                     |
| City                                     | Inglewood                 | Los Angeles | 0.059%               |                                  | 0.0489195%                     |
| City                                     | La Cañada Flintridge      | Los Angeles | 0.003%               |                                  | 0.0025565%                     |
| City                                     | Lakewood                  | Los Angeles | 0.005%               |                                  | 0.0039971%                     |
| City                                     | La Mirada                 | Los Angeles | 0.010%               |                                  | 0.0081572%                     |
| City                                     | Lancaster                 | Los Angeles | 0.045%               |                                  | 0.0369689%                     |
| City                                     | La Puente                 | Los Angeles | 0.002%               |                                  | 0.0012999%                     |
| City                                     | La Verne                  | Los Angeles | 0.024%               |                                  | 0.0194190%                     |
| City                                     | Lawndale                  | Los Angeles | 0.002%               |                                  | 0.0017731%                     |
| City                                     | Lomita                    | Los Angeles | 0.004%               |                                  | 0.0031940%                     |
| City                                     | Long Beach                | Los Angeles | 0.439%               |                                  | 0.3614151%                     |
| City                                     | Los Angeles               | Los Angeles | 2.715%               | 3.321%                           | 2.8218811%                     |
| City                                     | Lynwood                   | Los Angeles | 0.016%               |                                  | 0.0134345%                     |
| City                                     | Malibu                    | Los Angeles | 0.002%               |                                  | 0.0019269%                     |
| City                                     | Manhattan Beach           | Los Angeles | 0.032%               |                                  | 0.0260686%                     |
| City                                     | Maywood                   | Los Angeles | 0.004%               |                                  | 0.0035528%                     |
| City                                     | Monrovia                  | Los Angeles | 0.031%               |                                  | 0.0254455%                     |
| City                                     | Montebello                | Los Angeles | 0.030%               |                                  | 0.0250670%                     |
| City                                     | Monterey Park             | Los Angeles | 0.031%               |                                  | 0.0256677%                     |
| City                                     | Norwalk                   | Los Angeles | 0.031%               |                                  | 0.0258228%                     |
| City                                     | Palmdale                  | Los Angeles | 0.046%               |                                  | 0.0375827%                     |
| City                                     | Palos Verdes Estates      | Los Angeles | 0.006%               |                                  | 0.0053102%                     |
| City                                     | Paramount                 | Los Angeles | 0.011%               |                                  | 0.0091483%                     |
| City                                     | Pasadena                  | Los Angeles | 0.146%               |                                  | 0.1200524%                     |
| City                                     | Pico Rivera               | Los Angeles | 0.022%               |                                  | 0.0183333%                     |
| City                                     | Pomona                    | Los Angeles | 0.111%               |                                  | 0.0911933%                     |
| City                                     | Rancho Palos Verdes       | Los Angeles | 0.002%               |                                  | 0.0012645%                     |
| City                                     | Redondo Beach             | Los Angeles | 0.062%               |                                  | 0.0506992%                     |
| City                                     | Rosemead                  | Los Angeles | 0.003%               |                                  | 0.0028260%                     |

## APPENDIX 1

| Participating Subdivision Classification | Participating Subdivision | County      | Abatement Percentage | Plaintiff Subdivision Percentage | Weighted Allocation Percentage |
|--|---------------------------|-------------|----------------------|----------------------------------|--------------------------------|
| City                                     | San Dimas                 | Los Angeles | 0.003%               |                                  | 0.0022016%                     |
| City                                     | San Fernando              | Los Angeles | 0.013%               |                                  | 0.0104837%                     |
| City                                     | San Gabriel               | Los Angeles | 0.018%               |                                  | 0.0147726%                     |
| City                                     | San Marino                | Los Angeles | 0.009%               |                                  | 0.0073791%                     |
| City                                     | Santa Clarita             | Los Angeles | 0.022%               |                                  | 0.0178167%                     |
| City                                     | Santa Fe Springs          | Los Angeles | 0.031%               |                                  | 0.0257531%                     |
| City                                     | Santa Monica              | Los Angeles | 0.158%               |                                  | 0.1298513%                     |
| City                                     | Sierra Madre              | Los Angeles | 0.006%               |                                  | 0.0048646%                     |
| City                                     | Signal Hill               | Los Angeles | 0.010%               |                                  | 0.0084884%                     |
| City                                     | South El Monte            | Los Angeles | 0.005%               |                                  | 0.0039603%                     |
| City                                     | South Gate                | Los Angeles | 0.020%               |                                  | 0.0166272%                     |
| City                                     | South Pasadena            | Los Angeles | 0.012%               |                                  | 0.0095334%                     |
| City                                     | Temple City               | Los Angeles | 0.005%               |                                  | 0.0039498%                     |
| City                                     | Torrance                  | Los Angeles | 0.112%               |                                  | 0.0919820%                     |
| City                                     | Walnut                    | Los Angeles | 0.006%               |                                  | 0.0047305%                     |
| City                                     | West Covina               | Los Angeles | 0.049%               |                                  | 0.0404521%                     |
| City                                     | West Hollywood            | Los Angeles | 0.013%               |                                  | 0.0108517%                     |
| City                                     | Whittier                  | Los Angeles | 0.032%               |                                  | 0.0260581%                     |
| County                                   | <i>Madera County</i>      | Madera      | 0.349%               | 0.427%                           | 0.3630669%                     |
| City                                     | Chowchilla                | Madera      | 0.012%               |                                  | 0.0097332%                     |
| City                                     | Madera                    | Madera      | 0.039%               |                                  | 0.0318441%                     |
| County                                   | <i>Marin County</i>       | Marin       | 0.564%               | 0.690%                           | 0.5861325%                     |
| City                                     | Larkspur                  | Marin       | 0.015%               |                                  | 0.0124697%                     |
| City                                     | Mill Valley               | Marin       | 0.020%               |                                  | 0.0168401%                     |
| City                                     | Novato                    | Marin       | 0.028%               |                                  | 0.0229824%                     |
| City                                     | San Anselmo               | Marin       | 0.009%               |                                  | 0.0078062%                     |
| City                                     | San Rafael                | Marin       | 0.089%               |                                  | 0.0729823%                     |
| County                                   | <i>Mariposa County</i>    | Mariposa    | 0.084%               | 0.103%                           | 0.0876131%                     |
| County                                   | <i>Mendocino County</i>   | Mendocino   | 0.439%               | 0.536%                           | 0.4558394%                     |
| City                                     | Ukiah                     | Mendocino   | 0.039%               |                                  | 0.0317153%                     |

APPENDIX 1

| Participating Subdivision Classification | Participating Subdivision | County   | Abatement Percentage | Plaintiff Subdivision Percentage | Weighted Allocation Percentage |
|--|---------------------------|----------|----------------------|----------------------------------|--------------------------------|
| County                                   | <i>Merced County</i>      | Merced   | 0.551%               | 0.674%                           | 0.5724262%                     |
| City                                     | Atwater                   | Merced   | 0.024%               |                                  | 0.0195846%                     |
| City                                     | Livingston                | Merced   | 0.006%               |                                  | 0.0045873%                     |
| City                                     | Los Banos                 | Merced   | 0.020%               |                                  | 0.0165142%                     |
| City                                     | Merced                    | Merced   | 0.061%               |                                  | 0.0500762%                     |
| County                                   | <i>Modoc County</i>       | Modoc    | 0.065%               | 0.080%                           | 0.0678250%                     |
| County                                   | <i>Mono County</i>        | Mono     | 0.023%               | 0.029%                           | 0.0242606%                     |
| County                                   | <i>Monterey County</i>    | Monterey | 0.908%               | 1.111%                           | 0.9437083%                     |
| City                                     | Greenfield                | Monterey | 0.006%               |                                  | 0.0050552%                     |
| City                                     | King City                 | Monterey | 0.005%               |                                  | 0.0037355%                     |
| City                                     | Marina                    | Monterey | 0.017%               |                                  | 0.0144098%                     |
| City                                     | Monterey                  | Monterey | 0.041%               |                                  | 0.0336540%                     |
| City                                     | Pacific Grove             | Monterey | 0.009%               |                                  | 0.0074842%                     |
| City                                     | Salinas                   | Monterey | 0.094%               |                                  | 0.0776576%                     |
| City                                     | Seaside                   | Monterey | 0.023%               |                                  | 0.0191772%                     |
| City                                     | Soledad                   | Monterey | 0.007%               |                                  | 0.0060870%                     |
| County                                   | <i>Napa County</i>        | Napa     | 0.288%               | 0.352%                           | 0.2994325%                     |
| City                                     | American Canyon           | Napa     | 0.017%               |                                  | 0.0136869%                     |
| City                                     | Napa                      | Napa     | 0.078%               |                                  | 0.0642783%                     |
| County                                   | <i>Nevada County</i>      | Nevada   | 0.441%               | 0.539%                           | 0.4579827%                     |
| City                                     | Grass Valley              | Nevada   | 0.024%               |                                  | 0.0197805%                     |
| City                                     | Truckee                   | Nevada   | 0.003%               |                                  | 0.0023843%                     |
| County                                   | <i>Orange County</i>      | Orange   | 4.364%               | 5.339%                           | 4.5363576%                     |
| City                                     | Aliso Viejo               | Orange   | 0.014%               |                                  | 0.0113841%                     |
| City                                     | Anaheim                   | Orange   | 0.554%               | 0.678%                           | 0.5759282%                     |
| City                                     | Brea                      | Orange   | 0.086%               |                                  | 0.0708897%                     |
| City                                     | Buena Park                | Orange   | 0.087%               |                                  | 0.0714352%                     |
| City                                     | Costa Mesa                | Orange   | 0.124%               | 0.152%                           | 0.1288366%                     |
| City                                     | Cypress                   | Orange   | 0.033%               |                                  | 0.0271937%                     |
| City                                     | Dana Point                | Orange   | 0.001%               |                                  | 0.0005560%                     |

## APPENDIX 1

| Participating Subdivision Classification | Participating Subdivision | County | Abatement Percentage | Plaintiff Subdivision Percentage | Weighted Allocation Percentage |
|--|---------------------------|--------|----------------------|----------------------------------|--------------------------------|
| City                                     | Fountain Valley           | Orange | 0.055%               |                                  | 0.0455980%                     |
| City                                     | Fullerton                 | Orange | 0.137%               | 0.168%                           | 0.1425744%                     |
| City                                     | Garden Grove              | Orange | 0.213%               |                                  | 0.1752482%                     |
| City                                     | Huntington Beach          | Orange | 0.247%               | 0.302%                           | 0.2568420%                     |
| City                                     | Irvine                    | Orange | 0.139%               | 0.170%                           | 0.1442350%                     |
| City                                     | Laguna Beach              | Orange | 0.047%               | 0.058%                           | 0.0493043%                     |
| City                                     | Laguna Hills              | Orange | 0.014%               |                                  | 0.0115457%                     |
| City                                     | Laguna Niguel             | Orange | 0.001%               |                                  | 0.0007071%                     |
| City                                     | Laguna Woods              | Orange | 0.001%               |                                  | 0.0006546%                     |
| City                                     | La Habra                  | Orange | 0.060%               | 0.073%                           | 0.0621049%                     |
| City                                     | Lake Forest               | Orange | 0.012%               |                                  | 0.0101249%                     |
| City                                     | La Palma                  | Orange | 0.012%               |                                  | 0.0095439%                     |
| City                                     | Los Alamitos              | Orange | 0.008%               |                                  | 0.0069190%                     |
| City                                     | Mission Viejo             | Orange | 0.014%               |                                  | 0.0117560%                     |
| City                                     | Newport Beach             | Orange | 0.179%               |                                  | 0.1470134%                     |
| City                                     | Orange                    | Orange | 0.150%               |                                  | 0.1231320%                     |
| City                                     | Placentia                 | Orange | 0.029%               | 0.035%                           | 0.0298912%                     |
| City                                     | Rancho Santa Margarita    | Orange | 0.001%               |                                  | 0.0006296%                     |
| City                                     | San Clemente              | Orange | 0.008%               | 0.010%                           | 0.0086083%                     |
| City                                     | San Juan Capistrano       | Orange | 0.008%               |                                  | 0.0065510%                     |
| City                                     | Santa Ana                 | Orange | 0.502%               | 0.614%                           | 0.5213866%                     |
| City                                     | Seal Beach                | Orange | 0.020%               |                                  | 0.0165891%                     |
| City                                     | Stanton                   | Orange | 0.035%               |                                  | 0.0291955%                     |
| City                                     | Tustin                    | Orange | 0.073%               |                                  | 0.0600341%                     |
| City                                     | Westminster               | Orange | 0.104%               | 0.127%                           | 0.1082721%                     |
| City                                     | Yorba Linda               | Orange | 0.044%               |                                  | 0.0362223%                     |
| County                                   | <i>Placer County</i>      | Placer | 1.045%               | 1.278%                           | 1.0861002%                     |
| City                                     | Auburn                    | Placer | 0.017%               |                                  | 0.0141114%                     |
| City                                     | Lincoln                   | Placer | 0.031%               |                                  | 0.0255599%                     |
| City                                     | Rocklin                   | Placer | 0.076%               |                                  | 0.0625485%                     |

## APPENDIX I

| Participating Subdivision Classification | Participating Subdivision | County     | Abatement Percentage | Plaintiff Subdivision Percentage | Weighted Allocation Percentage |
|--|---------------------------|------------|----------------------|----------------------------------|--------------------------------|
| City                                     | Roseville                 | Placer     | 0.196%               |                                  | 0.1616559%                     |
| County                                   | <i>Plumas County</i>      | Plumas     | 0.205%               | 0.251%                           | 0.2128729%                     |
| County                                   | <i>Riverside County</i>   | Riverside  | 4.534%               | 5.547%                           | 4.7128296%                     |
| City                                     | Banning                   | Riverside  | 0.017%               |                                  | 0.0143848%                     |
| City                                     | Beaumont                  | Riverside  | 0.021%               |                                  | 0.0171135%                     |
| City                                     | Blythe                    | Riverside  | 0.012%               |                                  | 0.0096714%                     |
| City                                     | Canyon Lake               | Riverside  | 0.000%               |                                  | 0.0001761%                     |
| City                                     | Cathedral City            | Riverside  | 0.067%               |                                  | 0.0553614%                     |
| City                                     | Coachella                 | Riverside  | 0.021%               |                                  | 0.0173054%                     |
| City                                     | Corona                    | Riverside  | 0.147%               |                                  | 0.1207083%                     |
| City                                     | Desert Hot Springs        | Riverside  | 0.024%               |                                  | 0.0200433%                     |
| City                                     | Eastvale                  | Riverside  | 0.000%               |                                  | 0.0002747%                     |
| City                                     | Hemet                     | Riverside  | 0.051%               |                                  | 0.0421792%                     |
| City                                     | Indio                     | Riverside  | 0.056%               |                                  | 0.0457794%                     |
| City                                     | Jurupa Valley             | Riverside  | 0.001%               |                                  | 0.0008991%                     |
| City                                     | Lake Elsinore             | Riverside  | 0.021%               |                                  | 0.0172949%                     |
| City                                     | La Quinta                 | Riverside  | 0.063%               |                                  | 0.0516732%                     |
| City                                     | Menifee                   | Riverside  | 0.032%               |                                  | 0.0260909%                     |
| City                                     | Moreno Valley             | Riverside  | 0.137%               |                                  | 0.1130348%                     |
| City                                     | Murrieta                  | Riverside  | 0.048%               | 0.059%                           | 0.0497423%                     |
| City                                     | Norco                     | Riverside  | 0.016%               |                                  | 0.0134542%                     |
| City                                     | Palm Desert               | Riverside  | 0.083%               |                                  | 0.0682465%                     |
| City                                     | Palm Springs              | Riverside  | 0.076%               |                                  | 0.0629862%                     |
| City                                     | Perris                    | Riverside  | 0.009%               |                                  | 0.0076774%                     |
| City                                     | Rancho Mirage             | Riverside  | 0.052%               |                                  | 0.0431098%                     |
| City                                     | Riverside                 | Riverside  | 0.268%               |                                  | 0.2206279%                     |
| City                                     | San Jacinto               | Riverside  | 0.010%               |                                  | 0.0085936%                     |
| City                                     | Temecula                  | Riverside  | 0.022%               |                                  | 0.0180086%                     |
| City                                     | Wildomar                  | Riverside  | 0.008%               |                                  | 0.0062500%                     |
| County                                   | <i>Sacramento County</i>  | Sacramento | 3.797%               | 4.645%                           | 3.9465887%                     |

APPENDIX I

| Participating Subdivision Classification | Participating Subdivision    | County         | Abatement Percentage | Plaintiff Subdivision Percentage | Weighted Allocation Percentage |
|--|------------------------------|----------------|----------------------|----------------------------------|--------------------------------|
| City                                     | Citrus Heights               | Sacramento     | 0.057%               |                                  | 0.0465312%                     |
| City                                     | Elk Grove                    | Sacramento     | 0.130%               |                                  | 0.1066994%                     |
| City                                     | Folsom                       | Sacramento     | 0.108%               |                                  | 0.0890850%                     |
| City                                     | Galt                         | Sacramento     | 0.017%               |                                  | 0.0143704%                     |
| City                                     | Rancho Cordova               | Sacramento     | 0.008%               |                                  | 0.0067679%                     |
| City                                     | Sacramento                   | Sacramento     | 0.721%               | 0.882%                           | 0.7496530%                     |
| County                                   | <i>San Benito County</i>     | San Benito     | 0.106%               | 0.130%                           | 0.1101417%                     |
| City                                     | Hollister                    | San Benito     | 0.027%               |                                  | 0.0225355%                     |
| County                                   | <i>San Bernardino County</i> | San Bernardino | 3.259%               | 3.987%                           | 3.3878124%                     |
| City                                     | Adelanto                     | San Bernardino | 0.008%               |                                  | 0.0066640%                     |
| City                                     | Apple Valley                 | San Bernardino | 0.025%               |                                  | 0.0207360%                     |
| City                                     | Barstow                      | San Bernardino | 0.015%               |                                  | 0.0122056%                     |
| City                                     | Chino                        | San Bernardino | 0.064%               |                                  | 0.0525893%                     |
| City                                     | Chino Hills                  | San Bernardino | 0.001%               |                                  | 0.0006388%                     |
| City                                     | Colton                       | San Bernardino | 0.031%               |                                  | 0.0253443%                     |
| City                                     | Fontana                      | San Bernardino | 0.112%               |                                  | 0.0920543%                     |
| City                                     | Grand Terrace                | San Bernardino | 0.006%               |                                  | 0.0051051%                     |
| City                                     | Hesperia                     | San Bernardino | 0.035%               |                                  | 0.0291522%                     |
| City                                     | Highland                     | San Bernardino | 0.004%               |                                  | 0.0029061%                     |
| City                                     | Loma Linda                   | San Bernardino | 0.009%               |                                  | 0.0071188%                     |
| City                                     | Montclair                    | San Bernardino | 0.039%               |                                  | 0.0322108%                     |
| City                                     | Ontario                      | San Bernardino | 0.179%               |                                  | 0.1472934%                     |
| City                                     | Rancho Cucamonga             | San Bernardino | 0.084%               |                                  | 0.0689431%                     |
| City                                     | Redlands                     | San Bernardino | 0.057%               |                                  | 0.0469150%                     |
| City                                     | Rialto                       | San Bernardino | 0.073%               |                                  | 0.0603206%                     |
| City                                     | San Bernardino               | San Bernardino | 0.178%               |                                  | 0.1461880%                     |
| City                                     | Twentynine Palms             | San Bernardino | 0.002%               |                                  | 0.0012605%                     |
| City                                     | Upland                       | San Bernardino | 0.052%               |                                  | 0.0424460%                     |
| City                                     | Victorville                  | San Bernardino | 0.033%               |                                  | 0.0269400%                     |
| City                                     | Yucaipa                      | San Bernardino | 0.016%               |                                  | 0.0128772%                     |

## APPENDIX I

| Participating Subdivision Classification | Participating Subdivision     | County          | Abatement Percentage | Plaintiff Subdivision Percentage | Weighted Allocation Percentage |
|--|-------------------------------|-----------------|----------------------|----------------------------------|--------------------------------|
| City                                     | Yucca Valley                  | San Bernardino  | 0.003%               |                                  | 0.0021228%                     |
| County                                   | <i>San Diego County</i>       | San Diego       | 5.706%               | 6.980%                           | 5.9309748%                     |
| City                                     | Carlsbad                      | San Diego       | 0.128%               |                                  | 0.1050485%                     |
| City                                     | Chula Vista                   | San Diego       | 0.189%               | 0.231%                           | 0.1961456%                     |
| City                                     | Coronado                      | San Diego       | 0.044%               |                                  | 0.0359095%                     |
| City                                     | El Cajon                      | San Diego       | 0.113%               |                                  | 0.0933582%                     |
| City                                     | Encinitas                     | San Diego       | 0.061%               | 0.074%                           | 0.0630289%                     |
| City                                     | Escondido                     | San Diego       | 0.145%               |                                  | 0.1192204%                     |
| City                                     | Imperial Beach                | San Diego       | 0.014%               |                                  | 0.0118283%                     |
| City                                     | La Mesa                       | San Diego       | 0.055%               | 0.068%                           | 0.0575593%                     |
| City                                     | Lemon Grove                   | San Diego       | 0.022%               |                                  | 0.0183911%                     |
| City                                     | National City                 | San Diego       | 0.080%               |                                  | 0.0656808%                     |
| City                                     | Oceanside                     | San Diego       | 0.213%               |                                  | 0.1753428%                     |
| City                                     | Poway                         | San Diego       | 0.062%               |                                  | 0.0511040%                     |
| City                                     | San Diego                     | San Diego       | 1.975%               | 2.416%                           | 2.0531169%                     |
| City                                     | San Marcos                    | San Diego       | 0.089%               |                                  | 0.0733897%                     |
| City                                     | Santee                        | San Diego       | 0.033%               |                                  | 0.0268401%                     |
| City                                     | Solana Beach                  | San Diego       | 0.017%               |                                  | 0.0138564%                     |
| City                                     | Vista                         | San Diego       | 0.052%               |                                  | 0.0425144%                     |
| Consolidated                             | <i>San Francisco</i>          | San Francisco   | 3.026%               | 3.702%                           | 3.1457169%                     |
| County                                   | <i>San Joaquin County</i>     | San Joaquin     | 1.680%               | 2.055%                           | 1.7460399%                     |
| City                                     | Lathrop                       | San Joaquin     | 0.009%               |                                  | 0.0075394%                     |
| City                                     | Lodi                          | San Joaquin     | 0.053%               |                                  | 0.0439484%                     |
| City                                     | Manteca                       | San Joaquin     | 0.054%               |                                  | 0.0443454%                     |
| City                                     | Ripon                         | San Joaquin     | 0.013%               |                                  | 0.0104219%                     |
| City                                     | Stockton                      | San Joaquin     | 0.313%               | 0.383%                           | 0.3256176%                     |
| City                                     | Tracy                         | San Joaquin     | 0.084%               |                                  | 0.0692047%                     |
| County                                   | <i>San Luis Obispo County</i> | San Luis Obispo | 0.816%               | 0.999%                           | 0.8484126%                     |
| City                                     | Arroyo Grande                 | San Luis Obispo | 0.024%               |                                  | 0.0199053%                     |
| City                                     | Atascadero                    | San Luis Obispo | 0.029%               |                                  | 0.0240680%                     |



## APPENDIX 1

| Participating Subdivision Classification | Participating Subdivision       | County          | Abatement Percentage | Plaintiff Subdivision Percentage | Weighted Allocation Percentage |
|--|---------------------------------|-----------------|----------------------|----------------------------------|--------------------------------|
| City                                     | El Paso de Robles (Paso Robles) | San Luis Obispo | 0.043%               |                                  | 0.0353456%                     |
| City                                     | Grover Beach                    | San Luis Obispo | 0.017%               |                                  | 0.0137881%                     |
| City                                     | Morro Bay                       | San Luis Obispo | 0.020%               |                                  | 0.0160922%                     |
| City                                     | San Luis Obispo                 | San Luis Obispo | 0.077%               |                                  | 0.0637841%                     |
| County                                   | <i>San Mateo County</i>         | San Mateo       | 1.074%               | 1.313%                           | 1.1159599%                     |
| City                                     | Belmont                         | San Mateo       | 0.021%               |                                  | 0.0169860%                     |
| City                                     | Burlingame                      | San Mateo       | 0.019%               |                                  | 0.0152537%                     |
| City                                     | Daly City                       | San Mateo       | 0.044%               |                                  | 0.0363880%                     |
| City                                     | East Palo Alto                  | San Mateo       | 0.013%               |                                  | 0.0103982%                     |
| City                                     | Foster City                     | San Mateo       | 0.020%               |                                  | 0.0166101%                     |
| City                                     | Half Moon Bay                   | San Mateo       | 0.004%               |                                  | 0.0031638%                     |
| City                                     | Hillsborough                    | San Mateo       | 0.013%               |                                  | 0.0110029%                     |
| City                                     | Menlo Park                      | San Mateo       | 0.015%               |                                  | 0.0126209%                     |
| City                                     | Millbrae                        | San Mateo       | 0.013%               |                                  | 0.0105836%                     |
| City                                     | Pacifica                        | San Mateo       | 0.016%               |                                  | 0.0130625%                     |
| City                                     | Redwood City                    | San Mateo       | 0.056%               |                                  | 0.0463511%                     |
| City                                     | San Bruno                       | San Mateo       | 0.021%               |                                  | 0.0172161%                     |
| City                                     | San Carlos                      | San Mateo       | 0.013%               |                                  | 0.0108885%                     |
| City                                     | San Mateo                       | San Mateo       | 0.052%               |                                  | 0.0425841%                     |
| City                                     | South San Francisco             | San Mateo       | 0.043%               |                                  | 0.0353943%                     |
| County                                   | <i>Santa Barbara County</i>     | Santa Barbara   | 1.132%               | 1.385%                           | 1.1768968%                     |
| City                                     | Carpinteria                     | Santa Barbara   | 0.001%               |                                  | 0.0008938%                     |
| City                                     | Goleta                          | Santa Barbara   | 0.004%               |                                  | 0.0028969%                     |
| City                                     | Lompoc                          | Santa Barbara   | 0.047%               |                                  | 0.0389379%                     |
| City                                     | Santa Barbara                   | Santa Barbara   | 0.122%               |                                  | 0.1004559%                     |
| City                                     | Santa Maria                     | Santa Barbara   | 0.058%               |                                  | 0.0479179%                     |
| County                                   | <i>Santa Clara County</i>       | Santa Clara     | 2.404%               | 2.941%                           | 2.4987553%                     |
| City                                     | Campbell                        | Santa Clara     | 0.014%               |                                  | 0.0112566%                     |
| City                                     | Cupertino                       | Santa Clara     | 0.008%               |                                  | 0.0066824%                     |
| City                                     | Gilroy                          | Santa Clara     | 0.025%               |                                  | 0.0202891%                     |



## APPENDIX I

| Participating Subdivision Classification | Participating Subdivision | County      | Abatement Percentage | Plaintiff Subdivision Percentage | Weighted Allocation Percentage |
|--|---------------------------|-------------|----------------------|----------------------------------|--------------------------------|
| City                                     | Los Altos                 | Santa Clara | 0.013%               |                                  | 0.0103338%                     |
| City                                     | Los Gatos                 | Santa Clara | 0.013%               |                                  | 0.0103220%                     |
| City                                     | Milpitas                  | Santa Clara | 0.036%               |                                  | 0.0298120%                     |
| City                                     | Morgan Hill               | Santa Clara | 0.015%               |                                  | 0.0124619%                     |
| City                                     | Mountain View             | Santa Clara | 0.041%               |                                  | 0.0334608%                     |
| City                                     | Palo Alto                 | Santa Clara | 0.039%               |                                  | 0.0323080%                     |
| City                                     | San Jose                  | Santa Clara | 0.294%               | 0.360%                           | 0.3054960%                     |
| City                                     | Santa Clara               | Santa Clara | 0.067%               |                                  | 0.0549723%                     |
| City                                     | Saratoga                  | Santa Clara | 0.004%               |                                  | 0.0034161%                     |
| City                                     | Sunnyvale                 | Santa Clara | 0.053%               |                                  | 0.0434069%                     |
| County                                   | <i>Santa Cruz County</i>  | Santa Cruz  | 0.783%               | 0.957%                           | 0.8135396%                     |
| City                                     | Capitola                  | Santa Cruz  | 0.020%               |                                  | 0.0168191%                     |
| City                                     | Santa Cruz                | Santa Cruz  | 0.143%               |                                  | 0.1180348%                     |
| City                                     | Scotts Valley             | Santa Cruz  | 0.015%               |                                  | 0.0126525%                     |
| City                                     | Watsonville               | Santa Cruz  | 0.063%               |                                  | 0.0520136%                     |
| County                                   | <i>Shasta County</i>      | Shasta      | 1.095%               | 1.339%                           | 1.1380191%                     |
| City                                     | Anderson                  | Shasta      | 0.024%               |                                  | 0.0198896%                     |
| City                                     | Redding                   | Shasta      | 0.284%               |                                  | 0.2334841%                     |
| City                                     | Shasta Lake               | Shasta      | 0.004%               |                                  | 0.0031993%                     |
| County                                   | <i>Siskiyou County</i>    | Siskiyou    | 0.228%               | 0.279%                           | 0.2373393%                     |
| County                                   | <i>Solano County</i>      | Solano      | 0.760%               |                                  | 0.6260795%                     |
| City                                     | Benicia                   | Solano      | 0.031%               |                                  | 0.0253903%                     |
| City                                     | Dixon                     | Solano      | 0.016%               |                                  | 0.0130849%                     |
| City                                     | Fairfield                 | Solano      | 0.109%               |                                  | 0.0897317%                     |
| City                                     | Suisun City               | Solano      | 0.021%               |                                  | 0.0176183%                     |
| City                                     | Vacaville                 | Solano      | 0.119%               |                                  | 0.0976497%                     |
| City                                     | Vallejo                   | Solano      | 0.167%               |                                  | 0.1373644%                     |
| County                                   | <i>Sonoma County</i>      | Sonoma      | 1.218%               | 1.490%                           | 1.2661290%                     |
| City                                     | Healdsburg                | Sonoma      | 0.032%               |                                  | 0.0266929%                     |
| City                                     | Petaluma                  | Sonoma      | 0.081%               |                                  | 0.0667507%                     |

## APPENDIX I

| Participating Subdivision Classification | Participating Subdivision | County     | Abatement Percentage | Plaintiff Subdivision Percentage | Weighted Allocation Percentage |
|--|---------------------------|------------|----------------------|----------------------------------|--------------------------------|
| City                                     | Rohnert Park              | Sonoma     | 0.041%               |                                  | 0.0340759%                     |
| City                                     | Santa Rosa                | Sonoma     | 0.184%               |                                  | 0.1519070%                     |
| City                                     | Sonoma                    | Sonoma     | 0.022%               |                                  | 0.0183438%                     |
| City                                     | Windsor                   | Sonoma     | 0.016%               |                                  | 0.0129298%                     |
| County                                   | <i>Stanislaus County</i>  | Stanislaus | 1.722%               |                                  | 1.4182273%                     |
| City                                     | Ceres                     | Stanislaus | 0.041%               |                                  | 0.0340260%                     |
| City                                     | Modesto                   | Stanislaus | 0.217%               |                                  | 0.1788759%                     |
| City                                     | Newman                    | Stanislaus | 0.006%               |                                  | 0.0046964%                     |
| City                                     | Oakdale                   | Stanislaus | 0.018%               |                                  | 0.0145531%                     |
| City                                     | Patterson                 | Stanislaus | 0.015%               |                                  | 0.0126590%                     |
| City                                     | Riverbank                 | Stanislaus | 0.010%               |                                  | 0.0085699%                     |
| City                                     | Turlock                   | Stanislaus | 0.065%               |                                  | 0.0531966%                     |
| County                                   | <i>Sutter County</i>      | Sutter     | 0.306%               | 0.374%                           | 0.3179548%                     |
| City                                     | Yuba City                 | Sutter     | 0.074%               |                                  | 0.0606242%                     |
| County                                   | <i>Tehama County</i>      | Tehama     | 0.213%               | 0.261%                           | 0.2216654%                     |
| City                                     | Red Bluff                 | Tehama     | 0.014%               |                                  | 0.0117771%                     |
| County                                   | <i>Trinity County</i>     | Trinity    | 0.082%               | 0.101%                           | 0.0855476%                     |
| County                                   | <i>Tulare County</i>      | Tulare     | 0.809%               | 0.990%                           | 0.8410949%                     |
| City                                     | Dinuba                    | Tulare     | 0.014%               |                                  | 0.0116929%                     |
| City                                     | Exeter                    | Tulare     | 0.004%               |                                  | 0.0032479%                     |
| City                                     | Farmersville              | Tulare     | 0.003%               |                                  | 0.0027879%                     |
| City                                     | Lindsay                   | Tulare     | 0.007%               |                                  | 0.0057111%                     |
| City                                     | Porterville               | Tulare     | 0.021%               |                                  | 0.0171845%                     |
| City                                     | Tulare                    | Tulare     | 0.037%               |                                  | 0.0302273%                     |
| City                                     | Visalia                   | Tulare     | 0.066%               |                                  | 0.0545872%                     |
| County                                   | <i>Tuolumne County</i>    | Tuolumne   | 0.486%               | 0.594%                           | 0.5047621%                     |
| County                                   | <i>Ventura County</i>     | Ventura    | 2.192%               | 2.681%                           | 2.2781201%                     |
| City                                     | Camarillo                 | Ventura    | 0.002%               |                                  | 0.0012815%                     |
| City                                     | Fillmore                  | Ventura    | 0.002%               |                                  | 0.0020294%                     |
| City                                     | Moorpark                  | Ventura    | 0.008%               |                                  | 0.0067337%                     |

APPENDIX I

| Participating Subdivision (Classification) | Participating Subdivision  | County  | Abatement Percentage | Plaintiff Subdivision Percentage | Weighted Allocation Percentage |
|--|----------------------------|---------|----------------------|----------------------------------|--------------------------------|
| City                                       | Oxnard                     | Ventura | 0.156%               | 0.190%                           | 0.1617338%                     |
| City                                       | Port Huéneme               | Ventura | 0.021%               |                                  | 0.0174145%                     |
| City                                       | San Buenaventura (Ventura) | Ventura | 0.085%               |                                  | 0.0702181%                     |
| City                                       | Santa Paula                | Ventura | 0.014%               |                                  | 0.0119072%                     |
| City                                       | Simi Valley                | Ventura | 0.065%               |                                  | 0.0533043%                     |
| City                                       | Thousand Oaks              | Ventura | 0.022%               |                                  | 0.0179902%                     |
| County                                     | <i>Yolo County</i>         | Yolo    | 0.357%               | 0.437%                           | 0.3713319%                     |
| City                                       | Davis                      | Yolo    | 0.055%               |                                  | 0.0451747%                     |
| City                                       | West Sacramento            | Yolo    | 0.066%               |                                  | 0.0544321%                     |
| City                                       | Woodland                   | Yolo    | 0.058%               |                                  | 0.0477904%                     |
| County                                     | <i>Yuba County</i>         | Yuba    | 0.214%               | 0.262%                           | 0.2225679%                     |
| City                                       | Marysville                 | Yuba    | 0.014%               |                                  | 0.0112079%                     |

## APPENDIX 2

### Cost Reimbursement Procedure

#### 1. Additional defined terms:

- a) *Costs* means the reasonable amounts paid for the attorney and other City Attorney and County Counsel staff time for individuals employed by a Plaintiff Subdivision at the contractual rate, inclusive of benefits and overhead, together with amounts paid for court reporters, experts, copying, electronic research, travel, vendors, and the like, which were not previously reimbursed and which were paid or incurred (i) prior to December 31, 2022 in litigation against any Opioid Defendant and/or (ii) in negotiating and drafting any CA Allocation Agreement(s) concerning a settlement with any Opioid Defendant(s). *Costs* does not include attorneys' fees, costs, or expenses incurred by private contingency fee counsel. No part of the CA Abatement Accounts Fund will be used to reimburse *Costs*.
- b) *First Claims Date* means October 1, 2023 or when all applications for reimbursement of *Costs*, in whole or in part, from funds available under Section X and Exhibit R of the CVS Settlement Agreement, Section XIV and Exhibit R of the Teva Settlement Agreement, Section XIII and Exhibit R of the Allergan Settlement Agreement, Section X and Exhibit R of the Distributor Settlement Agreement, Section XI and Exhibit R of the Janssen Settlement Agreement, Section IX and Exhibit R of the Walgreens Settlement Agreement, or Section IX and Exhibit R of the Walmart Settlement Agreement, have been finally determined under the provisions of those agreements, whichever comes first.
- c) *Special Master* means a retired judicial officer or former public lawyer, not presently employed or retained by a Plaintiff Subdivision, who will aggregate, review, and determine the reasonable *Costs* to be awarded to each Plaintiff Subdivision that submits a claim for reimbursement of *Costs*. The Special Master will be selected by a majority vote of the votes cast by Plaintiff Subdivisions, with each such subdivision having one vote.
- d) *Plaintiff Subdivision Committee* means the committee of Plaintiff Subdivisions that will review and approve the invoices submitted by the Special Master reflecting his or her reasonable time and expenses.

#### 2. Cost Reimbursement to Plaintiff Subdivision

- a) Purpose. Substantial resources have been expended to hold Opioid Defendants accountable for creating and profiting from the opioid crisis, and this effort has been a significant catalyst in creating National Opioid Settlements with various manufacturers, distributors, and chain pharmacies.

///

b) Claims Procedure.

- i. If a Plaintiff Subdivision is eligible to seek reimbursement of Costs, in whole or in part, from funds available under Section X and Exhibit R of the CVS Settlement Agreement, Section XIV and Exhibit R of the Teva Settlement Agreement, Section XIII and Exhibit R of the Allergan Settlement Agreement, Section IX and Exhibit R of the Walgreens Settlement Agreement, Section IX and Exhibit R of the Walmart Settlement Agreement, Section X or Exhibit R of the Distributor Settlement Agreement, or Section XI or Exhibit R of the Janssen Settlement Agreement, it must first make a timely application for reimbursement from such funds. To allow sufficient time for determination of those applications, no claim for Costs to the CA Subdivision Fund under this Agreement may be made before the First Claims Date.
- ii. A Plaintiff Subdivision that wishes to be reimbursed from the CA Subdivision Fund must submit a claim to the Special Master no later than forty-five (45) days after the First Claims Date. The Special Master will then compile and redistribute the aggregated claim totals for each Plaintiff Subdivision via email to representatives of all the Plaintiff Subdivisions. A claim for attorney and staff time must list, for each attorney or staff member included in the claim, the following information: name, title, total hours claimed, hourly rate (including, if sought, benefits and share of overhead), and narrative summarizing the general nature of the work performed by the attorney or staff member. For reimbursement of "hard" costs, the subdivision may aggregate across a category (e.g., total for travel costs). It is the intention of the Plaintiff Subdivisions that submission of documents related to reimbursement of Costs does not waive any attorney-client privilege or exemptions to the California Public Records Act.
- iii. The Special Master may request, at his or her sole option, additional documents or details to assist in the final award of Costs.
- iv. The Special Master will review claims for reasonableness and will notify each Plaintiff Subdivision of the final determination of its claim, and will provide a list of all final awards to all Plaintiff Subdivisions by email or, upon request, via First Class U.S. Mail. Any Plaintiff Subdivision may ask the Special Master to reconsider any final award within twenty-one (21) days. The Special Master will make a final determination on any such reconsideration request within thirty (30) days of receipt.
- v. Any decision of the Special Master is final and binding, and will be considered under the California Arbitration Act, Code of Civil Procedure section 1280 et seq. as a final arbitration award. Nothing in this agreement is intended to expand the scope of judicial review of the final award for errors of fact or law, and the Parties agree that they may only seek to vacate the award if clear and convincing evidence demonstrates one of the factors set forth in Code of Civil Procedure, section 1286.2, subdivision (a). Plaintiff Subdivisions will have fourteen (14) days after all final awards are made, together with any final determination of a request for

reconsideration, to seek review in the Superior Court of California, pursuant to Code of Civil Procedure, section 1285, where the State has filed its Consent Judgment.

- vi. The Special Master will prepare a report of Costs that includes his or her fees and expenses at least ninety (90) days before the Payment Date for each Annual Payment. The Special Master's preparation of a report of Costs does not discharge a Plaintiff Subdivision's reporting requirement under Section V(B)(2) of the CVS Settlement Agreement.
- vii. A member of the Plaintiff Subdivision Committee, which is a CA Participating Subdivision, will submit to the Settlement Fund Administrator and CVS a report of the fees and expenses incurred by the Special Master pursuant to Section V(B)(2) of the CVS Settlement Agreement.

c) Claims Priority and Limitation.

- i. The Special Master will submit invoices for compensation of reasonable fees and expenses to the Plaintiff Subdivision Committee no later than ninety (90) days prior to the Payment Date for each Annual Payment. The Plaintiff Subdivision Committee will promptly review and, if reasonable, approve the Special Master's invoice for compensation. The Plaintiff Subdivision Committee will submit approved invoices to the Settlement Fund Administrator for payment. The Special Master's approved invoices have priority and will be paid first from the CA Subdivision Fund before any award of Costs, subject to the limitation in Section 2.c.v below.
- ii. Final Awards of Costs that do not exceed seventy-five thousand dollars (\$75,000.00) will be paid next in priority after the Special Master's approved invoices.
- iii. Final Awards of Costs in excess of seventy-five thousand dollars (\$75,000.00) will be paid proportionally from the funds remaining in that year's Annual Payment.
- iv. Any claim for Costs that is not paid in full will be allocated against the next year's distribution from the CA Subdivision Fund, until all approved claims for Costs are paid in full.
- v. In no event will more than 50% of the total CA Subdivision Fund received in any year be used to pay Costs or the Special Master's approved invoices.
- vi. In no event shall more than \$28 million of the total CA Subdivision Funds paid pursuant to the CVS Settlement Agreement, Teva Settlement Agreement, Allergan Settlement Agreement, Distributor Settlement Agreement, Janssen Settlement Agreement, Walgreens Settlement Agreement, and the Walmart Settlement Agreement be used to pay Costs.

d) Collateral Source Payments and Third-Party Settlement.

- i. In the event a Plaintiff Subdivision is awarded compensation, in whole or in part, by any source of funds created as a result of litigation against an Opioid Defendant for its reasonable Costs, it will reduce its claim for Costs from the CA Subdivision Fund by that amount. If a Plaintiff Subdivision has already received a final award of Costs from the CA Subdivision Fund, it will repay the fund up to the prior award of Costs via a payment to the Settlement Fund Administrator or notify the Settlement Fund Administrator that its allocation from the next and subsequent Annual Payments should be reduced accordingly. If the Plaintiff Subdivision is repaying any prior award of Costs, that repayment will occur as soon as is feasible after the Plaintiff Subdivision's receipt of Cost funds from the collateral source, but no more than 90 days after its receipt from the collateral source. The Settlement Fund Administrator will add any repaid Costs to the CA Subdivision Fund. Any Plaintiff Subdivision that has submitted for reimbursement to any national fund and has not received a final determination by the First Claims Date may request that the settlement administrator withhold some or all of its payment from the CA Subdivision Fund in order to avoid repayment.
- ii. In the event a Plaintiff Subdivision reaches a monetary settlement or compromise against any Opioid Defendant outside of the National Opioid Settlement, the monetary portion of such settlement, net of fees paid to outside contingency fee counsel and of funds earmarked strictly for abatement, will be credited against its Costs and the subdivision will be ineligible to recover those credited Costs from the CA Subdivision Fund. Plaintiff Subdivisions negotiating monetary settlements or compromises against any Opioid Defendant outside of the National Opioid Settlement will negotiate for funds to repay any Costs it previously received from the CA Subdivision Fund or for Costs it otherwise might be eligible to claim from the CA Subdivision Fund. If such a settlement is paid after all final approved claims for Costs by all Plaintiff Subdivisions are satisfied in full, the settling subdivision will reimburse the CA Subdivision Fund in that amount by making payment to the Settlement Fund Administrator to add to the CA Subdivision Fund in a manner consistent with the repayments described in section 2.d.i above.

**APPENDIX 3**

**CALIFORNIA-SUBDIVISION BACKSTOP AGREEMENT**

On August 6, 2021, Judge Polster of the US District Court for the Northern District of Ohio issued an Order (the Order), docket number 3814, in In Re National Prescription Opiate Litigation, MDL 2804, addressing contingent attorney fee contracts between political subdivisions eligible to participate in the CVS Settlement and their counsel.

In light of the Order, and at the request of [SUBDIVISION], the [SUBDIVISION], its counsel [COUNSEL], and the California Attorney General, on behalf of the State of California, are entering into this California-Subdivision Backstop Agreement (Backstop Agreement).

[SUBDIVISION] and [COUNSEL] intend this Backstop Agreement to constitute a State Back-Stop Agreement as that term is used in the Order and in Exhibit R (Agreement on Attorneys' Fees, Costs, and Expenses) of the CVS Settlement Agreement.

Pursuant to this Backstop Agreement, [SUBDIVISION] may, subject to the limitations of the CVS Settlement Agreement and CA CVS Allocation Agreement, as well as any other limitations imposed by law, use funds that it receives from the CVS Settlement CA Subdivision Fund to pay a contingent fee to [COUNSEL]. Any such payment from [SUBDIVISION] to [COUNSEL], together with any contingency fees that [COUNSEL] may receive from the national Attorney Fee Fund, will not exceed a total contingency fee of [PERCENTAGE NOT TO EXCEED 15%] of the total gross recovery of [SUBDIVISION] from the CVS Settlement.

[COUNSEL] certify that they first sought fees and costs from the Attorney Fee Fund created under the CVS Settlement Agreement before seeking or accepting payment under this backstop agreement. [COUNSEL] further certify that they are not seeking and will not accept payment under this backstop agreement of any litigation fees or costs that have been reimbursed through prior settlements or judgments.

The Attorney General is executing this agreement solely because the definition of "State Back-Stop Agreement" in Exhibit R of the CVS Settlement Agreement requires such agreements to be between "a Settling State" and private counsel for a participating subdivision. Neither the California Attorney General nor the State of California have any obligations under this Backstop Agreement, and this Backstop Agreement does not require the payment of any state funds to [SUBDIVISION], [COUNSEL], or any other party.

[DATE]

[SUBDIVISION SIGNATURE BLOCK]

[DATE]

[COUNSEL SIGNATURE BLOCK]

[DATE]

[ATTORNEY GENERAL SIGNATURE BLOCK]





## **Attorney General's Release of Opioid-Related Claims Pursuant to the CVS Settlement Agreement**

WHEREAS the CVS Settlement Agreement dated December 9, 2022 (the "Agreement") provides in Section XI.A that, as of the Effective Date of the Agreement, CVS and the Released Entities will be released and forever discharged from all of the Releasers' Released Claims;<sup>1</sup> and

WHEREAS the Agreement provides in Section I.LLL that Releasers (as defined in the Agreement) who are releasing Claims under Section XI.A include without limitation, and to the maximum extent of the power of each Settling State's Attorney General to release Claims, (a) each Settling State's and each Participating Subdivision's departments, agencies, divisions, boards, commissions, Subdivisions, districts, instrumentalities of any kind and attorneys, including its Attorney General, and any person in his or her official capacity whether elected or appointed to serve any of the foregoing and any agency, person, or other entity claiming by or through any of the foregoing, (b) any public entities, public instrumentalities, public educational institutions, unincorporated districts, fire districts, irrigation districts, water districts, law enforcement districts, emergency services districts, school districts, hospital districts and other Special Districts in a Settling State, and (c) any person or entity acting in a *parens patriae*, sovereign, quasi-sovereign, private attorney general, qui tam, taxpayer, or other capacity seeking relief on behalf of or generally applicable to the general public with respect to a Settling State or Subdivision in a Settling State, whether or not any of them participate in the Agreement; and

WHEREAS the Agreement provides in Section XI.G that each Settling State's Attorney General expressly represents and warrants that he or she has, or has obtained, the authority to settle and release, to the maximum extent of the State's power, all Released Claims of (1) his or her respective Settling State, (2) all past and present executive departments, state agencies, divisions, boards, commissions and instrumentalities with the regulatory authority to enforce state and federal controlled substances acts, and (3) any of his or her respective Settling State's past and present executive departments, agencies, divisions, boards, commissions and instrumentalities that have the authority to bring Claims related to Alleged Harms and/or Covered Conduct seeking money (including abatement and/or remediation) or revocation of a pharmaceutical distribution or dispensing license. For the purposes of clause (3) above, executive departments, agencies, divisions, boards, commissions, and instrumentalities are those that are under the executive authority or direct control of the State's Governor; and

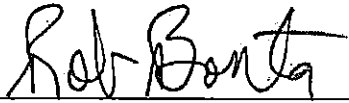
THEREFORE, pursuant to the foregoing provisions of the Agreement and without limitation and to the maximum extent of the power of the Attorney General, the Released Entities are, as of the Effective Date, hereby released and forever discharged from any and all Released Claims of the State of California and its Participating Subdivision's departments, agencies, divisions, boards, commissions, Subdivisions, districts, instrumentalities of any kind and attorneys, including its Attorney General, and any person in his or her official capacity whether elected or appointed to serve any of the foregoing and any agency, person, or other entity claiming by or through any of the foregoing, (b) any public entities, public instrumentalities, public educational institutions,

---

<sup>1</sup> Capitalized terms used herein and defined in the Agreement have the meanings given to them in the Agreement.

unincorporated districts, fire districts, irrigation districts, water districts, law enforcement districts, emergency services districts, school districts, hospital districts and other Special Districts in the State of California, and (c) any person or entity acting in a *parens patriae*, sovereign, quasi-sovereign, private attorney general, *qui tam*, taxpayer, or other capacity seeking relief on behalf of or generally applicable to the general public with respect to the State of California or Subdivision in the State of California, whether or not any of them participate in the Agreement; and

THEREFORE, pursuant to the foregoing provisions of the Agreement and to the maximum extent of the State of California's power, the Released Entities are, as of the Effective Date, hereby released and forever discharged from any and all Released Claims of (1) the State of California, (2) all past and present executive departments, state agencies, divisions, boards, commissions and instrumentalities with the regulatory authority to enforce state and federal controlled substances acts, and (3) any of the State of California's past and present executive departments, agencies, divisions, boards, commissions and instrumentalities that have the authority to bring Claims related to Alleged Harms and/or Covered Conduct seeking money (including abatement and/or remediation) or revocation of a pharmaceutical distribution or dispensing license. For the purposes of clause (3) above, executive departments, agencies, divisions, boards, commissions, and instrumentalities are those that are under the executive authority or direct control of the State of California's Governor.



Rob Bonta  
Attorney General of the State of California

Date: May 12, 2023

## **Attorney General's Release of Opioid-Related Claims Pursuant to the CVS Settlement Agreement**

WHEREAS the CVS Settlement Agreement dated December 9, 2022 (the "Agreement") provides in Section XI.A that, as of the Effective Date of the Agreement, CVS and the Released Entities will be released and forever discharged from all of the Releasers' Released Claims;<sup>1</sup> and

WHEREAS the Agreement provides in Section I.LLL that Releasers (as defined in the Agreement) who are releasing Claims under Section XI.A include without limitation, and to the maximum extent of the power of each Settling State's Attorney General to release Claims, (a) each Settling State's and each Participating Subdivision's departments, agencies, divisions, boards, commissions, Subdivisions, districts, instrumentalities of any kind and attorneys, including its Attorney General, and any person in his or her official capacity whether elected or appointed to serve any of the foregoing and any agency, person, or other entity claiming by or through any of the foregoing, (b) any public entities, public instrumentalities, public educational institutions, unincorporated districts, fire districts, irrigation districts, water districts, law enforcement districts, emergency services districts, school districts, hospital districts and other Special Districts in a Settling State, and (c) any person or entity acting in a *parens patriae*, sovereign, quasi-sovereign, private attorney general, qui tam, taxpayer, or other capacity seeking relief on behalf of or generally applicable to the general public with respect to a Settling State or Subdivision in a Settling State, whether or not any of them participate in the Agreement; and

WHEREAS the Agreement provides in Section XI.G that each Settling State's Attorney General expressly represents and warrants that he or she has, or has obtained, the authority to settle and release, to the maximum extent of the State's power, all Released Claims of (1) his or her respective Settling State, (2) all past and present executive departments, state agencies, divisions, boards, commissions and instrumentalities with the regulatory authority to enforce state and federal controlled substances acts, and (3) any of his or her respective Settling State's past and present executive departments, agencies, divisions, boards, commissions and instrumentalities that have the authority to bring Claims related to Alleged Harms and/or Covered Conduct seeking money (including abatement and/or remediation) or revocation of a pharmaceutical distribution or dispensing license. For the purposes of clause (3) above, executive departments, agencies, divisions, boards, commissions, and instrumentalities are those that are under the executive authority or direct control of the State's Governor; and


THEREFORE, pursuant to the foregoing provisions of the Agreement and without limitation and to the maximum extent of the power of the Attorney General, the Released Entities are, as of the Effective Date, hereby released and forever discharged from any and all Released Claims of the State of California and its Participating Subdivision's departments, agencies, divisions, boards, commissions, Subdivisions, districts, instrumentalities of any kind and attorneys, including its Attorney General, and any person in his or her official capacity whether elected or appointed to serve any of the foregoing and any agency, person, or other entity claiming by or through any of the foregoing, (b) any public entities, public instrumentalities, public educational institutions,

---

<sup>1</sup> Capitalized terms used herein and defined in the Agreement have the meanings given to them in the Agreement.

unincorporated districts, fire districts, irrigation districts, water districts, law enforcement districts, emergency services districts, school districts, hospital districts and other Special Districts in the State of California, and (c) any person or entity acting in a *parens patriae*, sovereign, quasi-sovereign, private attorney general, *qui tam*, taxpayer, or other capacity seeking relief on behalf of or generally applicable to the general public with respect to the State of California or Subdivision in the State of California, whether or not any of them participate in the Agreement; and

THEREFORE, pursuant to the foregoing provisions of the Agreement and to the maximum extent of the State of California's power, the Released Entities are, as of the Effective Date, hereby released and forever discharged from any and all Released Claims of (1) the State of California, (2) all past and present executive departments, state agencies, divisions, boards, commissions and instrumentalities with the regulatory authority to enforce state and federal controlled substances acts, and (3) any of the State of California's past and present executive departments, agencies, divisions, boards, commissions and instrumentalities that have the authority to bring Claims related to Alleged Harms and/or Covered Conduct seeking money (including abatement and/or remediation) or revocation of a pharmaceutical distribution or dispensing license. For the purposes of clause (3) above, executive departments, agencies, divisions, boards, commissions, and instrumentalities are those that are under the executive authority or direct control of the State of California's Governor.

A handwritten signature in black ink, appearing to read "Rob Bonta", is written over a horizontal line.

Rob Bonta  
Attorney General of the State of California

Date: May 12, 2023